

NAME ARMOUR, INA L ^{of LIFE ESTATE}
RR 2 Box 298

Parcel Number 07-3-27-41W-200-013

ADDRESS Clayton, Indiana 46118


58.24Ac
PT NE 27-14-1W 59.24A
 DESCRIPTION

Key Number 23-3 LIBERTY

7-21-89 SURV AFF

| TRANSFERS TO | DATE OF INST'NT | DATE OF TRANSFER | KIND OF INST'NT | ALL OR PART | TRANSFERS TO | DATE OF INST'NT | DATE OF TRANSFER | KIND OF INST'NT | ALL OR PART |
|---|-----------------|------------------|-----------------|-------------|--------------|-----------------|------------------|-----------------|-------------|
| ARMOUR, DALE C, ARMOUR, DWANE G, HALL, DIANE JEAN EACH UNDIVIDED 1/3 interest held as tenants in common RR 2 Box 298, Clayton, Indiana 46118 | 7-21-89 | 7-21-89 | WD | ALL | | | | | |
| G I D FAMILY LIMITED PARTNERSHIP, WITH INA LORAIN ARMOUR AS GENERAL PARTNER, DATED: 8-18-95 and ARMOUR, INA L. LIFE ESTATE; ARMOUR, Dale C. & ARMOUR, Dwane G. & HALL, Diane Jean: 1/3 INT. EACH. | | | | | | | | | |
| 10485 S CR 0, Clayton 46118 | 8-18-95 | 9-11-95 | QCD | All | | | | | |
| 98/99 SPLIT 1.00AC WENT TO 200-018 ARMOUR STEVEN D & ANGELA L HW | 8/29/97 | 8/29/97 | QCD | PT | | | | | |
| | | | | | | | | | |
| | | | | | | | | | |
| | | | | | | | | | |
| | | | | | | | | | |
| | | | | | | | | | |
| | | | | | | | | | |
| | | | | | | | | | |
| | | | | | | | | | |
| | | | | | | | | | |
| | | | | | | | | | |
| | | | | | | | | | |
| | | | | | | | | | |
| | | | | | | | | | |





NAME ~~PROCK, HASKEL W. & NANCY A. HW~~

Parcel Number 07-2-05-41E 364-002

RR#1, BX 392

ADDRESS CLAYTON, INDIANA 46118

LAKWOOD ESTATES SOUTH SEC. I LOT 2 (.58ac)

Key Number LIBERTY

DESCRIPTION

9/23/93 PLAT (from pt 300-001)(VOL 2 page 21C)

ASSESS 94

| TRANSFERS TO | DATE OF INST'NT | DATE OF TRANSFER | KIND OF INST'NT | ALL OR PART | TRANSFERS TO | DATE OF INST'NT | DATE OF TRANSFER | KIND OF INST'NT | ALL OR PART |
|---|-----------------|------------------|-----------------|-------------|--------------|-----------------|------------------|-----------------|-------------|
| PROCK, Nancy A. R.R.#1, Box 392, Clayton IN 46118 | 6-15-94 | 6-15-94 | Aff.Surv. | All | | | | | |
| LARRY GOOD HOMES, INC. 3917 S. Clarks Creek Road, Pfld. 46168 | 8-21-96 | 11-22-96 | WD | All | | | | | |
| BROWN, CHARLES E. & LEANN M. H/W 4096 E. CR 601 S., Clayton 46118 | 12-16-96 | 12-17-96 | CWD | All | | | | | |
| LEACH, PHILLIP A. & TONYA M. H/W 4096 East County Road 601 South, Clayton, IN 46117 | 12-11-98 | 12-17-98 | WD | ALL | | | | | |
| LEACH, TONYA M. 4096 E County Road 601 S, Plainfield, IN 46168 | 12-26-01 | 2-5-02 | QCD | ALL | | | | | |
| GARRETT, RONNIE G. & WANDA S. H/W 4096 E County Road 601 S, Clayton, In 46118 | 1-31-02 | 2-5-02 | WD | ALL | | | | | |
| | | | | | | | | | |
| | | | | | | | | | |
| | | | | | | | | | |
| | | | | | | | | | |
| | | | | | | | | | |
| | | | | | | | | | |
| | | | | | | | | | |
| | | | | | | | | | |
| | | | | | | | | | |
| | | | | | | | | | |

NAME ~~THE LEWIS GROUP INC~~
706 Tamenend Trace

Parcel Number 07-2-13-41W 395-002

ADDRESS Fishers Indiana 46038

WESTERVILLE ESTATES ASECTION 2 LOT16
 DESCRIPTION

Key Number 110-16 LIBERTY

11-6-89 WD

| TRANSFERS TO | DATE OF INST'NT | DATE OF TRANSFER | KIND OF INST'NT | ALL OR PART | TRANSFERS TO | DATE OF INST'NT | DATE OF TRANSFER | KIND OF INST'NT | ALL OR PART |
|--|-----------------|------------------|-----------------|-------------|--------------|-----------------|------------------|-----------------|-------------|
| DEATON WILLIAM E & JEANETTE D H&W | 2-27-92 | 4-27-92 | CWD | ALL | | | | | |
| DEATON D DARLYN | 2-27-92 | 4-27-92 | WD | ALL | | | | | |
| DANIELS DALLAS & ANN H&W 1565 JOANNA CT PLFD 46168 | 4-20-92 | 4-27-92 | WD | ALL | | | | | |
| TYLER LARRY 1824 E MAIN PLFD 46168 | 4-9-93 | 4-13-93 | QCD | ALL | | | | | |
| DANIELS, Dallas H. & V. Ann h/w 7809 Westerville Est., Clayton 46118 | 7-30-93 | 8-3-93 | WD | All | | | | | |
| GELLERT, Kevin 7809 Westerville Dr., Clayton 46118 | 4-9-96 | 4-11-96 | WD | All | | | | | |
| | | | | | | | | | |
| | | | | | | | | | |
| | | | | | | | | | |
| | | | | | | | | | |
| | | | | | | | | | |
| | | | | | | | | | |
| | | | | | | | | | |
| | | | | | | | | | |
| | | | | | | | | | |
| | | | | | | | | | |

7-LIBERTY

NAME GEORGE JOANNE R
R R 2 BOX 133
CLAYTON IN
ADDRESS 46118


PT NW1/2 6-14-1W
~~9.04 AC~~ 4.56 AC 1.96 AC
DESCRIPTION


Parcel Number 07-2-16-41W 100-003
7.14-1-1
Key Number _____


| TRANSFERS TO | DATE OF INST'NT | DATE OF TRANSFER | KIND OF INST'NT | ALL OR PART | TRANSFERS TO | DATE OF INST'NT | DATE OF TRANSFER | KIND OF INST'NT | ALL OR PART |
|---|-----------------|------------------|-----------------|-------------|--------------|-----------------|------------------|-----------------|-------------|
| 96/97 SPLIT 4.48AC WENT TO 100-004 GEORGE JOANNE R & LEROY AS TRUSTEES OR THE SUCCESSOR TRUSTEE UNDER THE JOANNE R GEORGE REVOCABLE TRUST DATED AND ANY AMENDMENTS THEREOF | 1/27/77 | 8/29/95 | WD | PT | | | | | |
| 96/97 SPLIT 2.60AC WENT TO 100-005 GEORGE JOANNE R & LEROY AS TRUSTEES OR THE SUCCESSOR TRUSTEE UNDER THE JOANNE R GEORGE REVOCABLE TRUST DATED AND ANY AMENDMENTS THEREOF | 1/27/77 | 8/29/95 | WD | PT | | | | | |
| GEORGE JOANNE R & LEROY AS TRUSTEES OR THE SUCCESSOR TRUSTEE UNDER THE JOANNE R GEORGE REVOCABLE TRUST DATED AND ANY AMENDMENTS THEREOF 544 W COUNTY ROA 750 S CLAYTON IN 46118 | 1/27/77 | 8/29/95 | WD | ALL | | | | | |
| | | | | | | | | | |
| | | | | | | | | | |
| | | | | | | | | | |
| | | | | | | | | | |
| | | | | | | | | | |
| | | | | | | | | | |
| | | | | | | | | | |
| | | | | | | | | | |
| | | | | | | | | | |
| | | | | | | | | | |
| | | | | | | | | | |
| | | | | | | | | | |
| | | | | | | | | | |














7-LIBERTY

NAME GIBBS JACK & SALLY
W 600 S
ADDRESS CLAYTON IN 46118

PT S SE 4-14-1W
~~67A~~ 19.48AC
DESCRIPTION

Parcel Number 07-1-04-41W 400-006
Key Number 7.4-9

| TRANSFERS TO | DATE OF INST'NT | DATE OF TRANSFER | KIND OF INST'NT | ALL OR PART | TRANSFERS TO | DATE OF INST'NT | DATE OF TRANSFER | KIND OF INST'NT | ALL OR PART |
|--|-----------------|------------------|-----------------|-------------|---|-----------------|------------------|-----------------|-------------|
| 95/96 SPLIT 47.52AC WENT TO MINOR PLAT 555 VOL 1 PAGE 16 07-1-04-41W 475-001 THRU 005 | | | 3/18/94 | PT | FOR REFERENCE ONLY ALL WENT TO OTHER PARCELS | | | | |
| 95/96 SPLIT ALL WENT INTO MP #548 VOL 1 PAGE 16 | | | | | | | | | |
| | | | | | | | | | |
| | | | | | | | | | |
| | | | | | | | | | |
| | | | | | | | | | |
| | | | | | | | | | |
| | | | | | | | | | |
| | | | | | | | | | |
| | | | | | | | | | |
| | | | | | | | | | |
| | | | | | | | | | |
| | | | | | | | | | |
| | | | | | | | | | |
| | | | | | | | | | |
| | | | | | | | | | |
| | | | | | | | | | |
| | | | | | | | | | |
| | | | | | | | | | |
| | | | | | | | | | |
| | | | | | | | | | |





NAME METROPOLITAN LIFE INSURANCE COMPANY

Parcel Number 07-1-29-51W-300-004

ADDRESS PO# 69
Richmond 47375-0069

SW 1/4 SW 1/4 29-15-1W 32.04AC
DESCRIPTION

Key Number 35-18 Liberty

1/16/90SH7D

| TRANSFERS TO | DATE OF INST'NT | DATE OF TRANSFER | KIND OF INST'NT | ALL OR PART | TRANSFERS TO | DATE OF INST'NT | DATE OF TRANSFER | KIND OF INST'NT | ALL OR PART |
|---|-----------------|------------------|------------------|-------------|---|-----------------|------------------|-----------------|-------------|
| GLADDEN & COMPANY 10861 W Wash <i>Indpls</i> | 4-20-90 | 5-15-90 | Sp WD | ALL | | | | | |
| GLADDEN FRANK E & PHYLLIS A H&W | 12-31-92 | 12-31-92 | WD | ALL | | | | | |
| GLADDEN FRANK E & PHYLLIS A 50% 10861 W WASH INDPLS 46231 | 12-31-92 | 12-31-92 | WD | ALL | <i>Corrections</i> | | | | |
| GLADDEN FRANK E & PHYLLIS A H&W & DALE L GLADDEN 75% 25% INT | | | INT | INT | <i>Dale L Gladden</i> | 5-6-93 | 5-6-93 | WD | all |
| 10861 W WASHINGTON INDPLS 46231 | 5-6-93 | 5-6-93 | WD | ALL | | | | | |
| GLADDEN, FRANK E. & Phyllis A. h/w: 50% TRUST dated 9-21-89 and any amendments thereto: 50% | 6-22-95 | 6-26-95 | QCD | All | <i>Gladden, Dale L 50% 90's</i> <i>Gladden, Dale L h/w 50%</i> | | | | |
| 3816 Clark's Creek Road, Pfld. 46168 | | | | | | | | | |
| [REDACTED] | | | | | | | | | |
| [REDACTED] | | | | | | | | | |
| [REDACTED] | | | | | | | | | |
| [REDACTED] | | | | | | | | | |
| [REDACTED] | | | | | | | | | |
| [REDACTED] | | | | | | | | | |
| [REDACTED] | | | | | | | | | |
| [REDACTED] | | | | | | | | | |
| [REDACTED] | | | | | | | | | |
| [REDACTED] | | | | | | | | | |
| [REDACTED] | | | | | | | | | |
| [REDACTED] | | | | | | | | | |
| [REDACTED] | | | | | | | | | |

Error in line

24879

3

DULY ENTERED FOR TAXATION

Duly entered for taxation this day of DEC 31 1992

WARRANTY DEED

No. Entered for record this day of 19 at M. in Deed Record Page

Auditor, Hendricks County, IN

Recorder, County, IN

THIS INDENTURE WITNESSETH, That Frank E. Gladden and Phyllis A. Gladden, husband and wife (Grantor) of Hendricks County, in the State of Indiana, CONVEY AND WARRANT to Dale L. Gladden (Grantee)

of Hendricks County, in the State of Indiana, for the sum of One Dollar (\$1.00) and other valuable consideration, the receipt and sufficiency of which is hereby acknowledged, the following described real estate in Hendricks County, State of Indiana:

AN UNDIVIDED ONE-HALF INTEREST IN AND TO THE FOLLOWING DESCRIBED REAL ESTATE, TO-WIT: The Southwest quarter of the Southwest quarter of Section 29, Township 15 North, Range 1 West. EXCEPTING THEREFROM: Part of the Southwest Quarter of the Southwest quarter of Section 29, Township 15 North, Range 1 West, Liberty Township, Hendricks County, Indiana, and beginning at a point on the West line of said quarter quarter 663.00 feet North 0 degrees 32 minutes 30 seconds West of the Southwest corner thereof; thence continuing on and along said West line 657.00 feet to the northwest corner of said quarter quarter; thence bearing North 89 degrees 58 minutes 15 seconds East on and along the North quarter quarter line 528.00 feet to a point; thence traversing South 0 degrees 32 minutes 30 seconds East and running 656.36 feet to a point; thence bearing South 89 degrees 53 minutes 45 seconds West for a distance of 528.00 feet to the place of beginning.

Subject to all taxes now a lien and to become a lien thereon. Subject to all easements, restrictions and rights-of-way.

ENTERED FOR RECORD

DEC 31 1992 3:20 P.M. BOOK 324 Jay Beasley HENDRICKS COUNTY RECORDER

IN WITNESS WHEREOF, Grantor has executed this deed this 31st day of December, 1992.

STATE OF INDIANA COUNTY OF

SS:

Grantor: (Seal) Grantor: (Seal) Signature Frank E. Gladden Signature Phyllis A. Gladden Printed Frank E. Gladden Printed Phyllis A. Gladden Grantor: (Seal) Grantor: (Seal) Signature Signature Printed Printed

Before me, a Notary Public in and for said County and State, personally appeared Frank E. Gladden and Phyllis A. Gladden, husband and wife who acknowledged the execution of the foregoing Warranty Deed, and who, having been duly sworn, stated that any representations therein contained are true.

Witness my hand and Notarial Seal this 31st day of December, 1992

My Commission expires: March 25, 1993 Signature Lee T. Comer, Notary Public Resident of Hendricks County, Indiana

This instrument prepared by Lee T. Comer, Attorney at Law. P.O. Box 207, Danville, IN 46122

Send tax bills to

DULY ENTERED FOR TAXATION

24877

①

Duly entered for taxation this DEC 31 1992
day of May 1992
Mary Jane Russell
AUDITOR HENDRICKS COUNTY

WARRANTY DEED

No.
Entered for record thisday
of 19..... atM.,
In Deed RecordPage.....
Recorder,
County, IN

Auditor,
County, IN

THIS INDENTURE WITNESSETH, That Gladden and Company
..... (Grantor)

of Hendricks County, in the State of Indiana, CONVEY
AND WARRANT to Frank E. Gladden and Phyllis A. Gladden,
husband and wife (Grantee)

of Hendricks County, in the State of Indiana, for the sum of
One Dollar (\$1.00) and other valuable consideration, the receipt and sufficiency of which is hereby acknowledged,
the following described real estate in Hendricks County, State of Indiana:

The Southwest quarter of the Southwest quarter of Section 29,
Township 15 North, Range 1 West.
EXCEPTING THEREFROM: Part of the Southwest Quarter of the
Southwest quarter of Section 29, Township 15 North, Range 1 West,
Liberty Township, Hendricks County, Indiana, and beginning at a
point on the West line of said quarter quarter 663.00 feet North 0
degrees 32 minutes 30 seconds West of the Southwest corner thereof;
thence continuing on and along said West line 657.00 feet to the
northwest corner of said quarter quarter; thence bearing North 89
degrees 58 minutes 15 seconds East on and along the North quarter
quarter line 528.00 feet to a point; thence traversing South 0
degrees 32 minutes 30 seconds East and running 656.36 feet to a
point; thence bearing South 89 degrees 53 minutes 45 seconds West
for a distance of 528.00 feet to the place of beginning.
ALSO: The Southwest fractional quarter of Section 19, Township 15
North, Range 1 West of the Second Principal Meridian, Center
Township, Hendricks County, Indiana.

Subject to all taxes now a lien and to become a lien thereon.
Subject to all easements, restrictions and rights-of-way.

IN WITNESS WHEREOF, Grantor has executed this deed this 31st day of
December, 1992. GLADDEN AND COMPANY

BY: Grantor: (Seal) Grantor: (Seal)
Signature Frank E. Gladden Signature Phyllis A. Gladden
Printed Frank E. Gladden Printed Phyllis A. Gladden

STATE OF INDIANA }
COUNTY OF HENDRICKS } SS:

Grantor: (Seal) Grantor: (Seal)
Signature _____ Signature _____
Printed _____ Printed _____

ENTERED FOR RECORD

Before me, a Notary Public in and for said County and State, personally appeared Frank E. Gladden and Phyllis A. Gladden for Gladden and Company,
who acknowledged the execution of the foregoing Warranty Deed, and who, having been duly sworn, stated that any representations therein contained are true.

Witness my hand and Notarial Seal this 31st day of December, 1992.
My Commission expires: March 25, 1993
Signature Lee T. Comer
Printed Lee T. Comer, Notary Public
Resident of Hendricks County, Indiana

This instrument prepared by Lee T. Comer, Attorney at Law.
Send tax bills to Lee T. Comer, P.O. Box 207, Danville, IN 46122

8312

DULY ENTERED FOR TAXATION
Duly entered for taxation this day of MAY 06 1993 19.....

WARRANTY DEED

No. BOOK 326 PAGE 632
Entered for record this day of 19..... at M.,
in Deed Record Page.....
Recorder, County, IN

Auditor [Signature] County, IN

THIS INDENTURE WITNESSETH, That Frank E. Gladden and Phyllis A. Gladden,
husband and wife (Grantor)

of Hendricks County, in the State of Indiana, CONVEY

AND WARRANT to Dale L. Gladden (Grantee)

of Hendricks County, in the State of Indiana, for the sum of One Dollar (\$1.00) and other valuable consideration, the receipt and sufficiency of which is hereby acknowledged, the following described real estate in Indiana County, State of Indiana:

AN UNDIVIDED ONE-HALF INTEREST IN AND TO THE FOLLOWING DESCRIBED REAL ESTATE, TO-WIT:
The Southwest quarter of the Southwest quarter of Section 29, Township 15 North, Range 1 West.
EXCEPTING THEREFROM: Part of the Southwest Quarter of the Southwest quarter of Section 29, Township 15 North, Range 1 West, Liberty Township, Hendricks County, Indiana, and beginning at a point on the West line of said quarter quarter 663.00 feet North 0 degrees 32 minutes 30 seconds West of the Southwest corner thereof; thence continuing on and along said West line 657.00 feet to the Northwest corner of said quarter quarter; thence bearing North 89 degrees 58 minutes 15 seconds East on and along the North quarter quarter line 528.00 feet to a point; thence traversing South 0 degrees 32 minutes 30 seconds East and running 656.36 feet to a point; thence bearing South 89 degrees 53 minutes 45 seconds West for a distance of 528.00 feet to the place of beginning.

No. 8312 Date 5-6-93

For entry of record 1:55
See Book 326 page 632

Subject to all taxes now a lien and to become a lien thereon.

Subject to all easements, restrictions and rights-of-way.

[Signature] RHC

IN WITNESS WHEREOF, Grantor has executed this deed this 6th day of May, 19 93.

| | | |
|-----------|-----------------------------------|-------------------------------------|
| STATE OF | Grantor: (Seal) | Grantor: (Seal) |
| INDIANA | Signature _____ | Signature _____ |
| } SS: | Printed _____ | Printed _____ |
| | Grantor: (Seal) | Grantor: (Seal) |
| COUNTY OF | Signature <u>Frank E. Gladden</u> | Signature <u>Phyllis A. Gladden</u> |
| HENDRICKS | Printed <u>Frank E. Gladden</u> | Printed <u>Phyllis A. Gladden</u> |

Before me, a Notary Public in and for said County and State, personally appeared Frank E. Gladden and Phyllis A. Gladden, husband and wife, who acknowledged the execution of the foregoing Warranty Deed, and who, having been duly sworn, stated that any representations therein contained are true.

Witness my hand and Notarial Seal this 6th day of May, 19 93.

My Commission expires: July 18, 1996
Signature Martha Louise Huckstep
Printed Martha Louise Huckstep, Notary Public
Resident of Hendricks County, Indiana

This instrument prepared by Lee T. Comer, Attorney at Law.

Send tax bills to P.O. Box 207, Danville, IN 46122

07-1-29-51W 300-004

~~10140~~ 10141

ENTERED FOR RECORD

Tax Information: POST OFFICE
ADDRESS OF GRANTEE(S):

JUN 26 1995

BOOK

At 800
Page 417-18

Jay Bradley
HENDRICKS COUNTY RECORDER

DALE L. GLADDEN, Trustee
3816 Clark's Creek Road
Plainfield, Indiana 46168

RECORDER'S STAMP:

AUDITOR'S STAMP:

DULY ENTERED FOR TAXATION

JUN 26 1995

QUIT-CLAIM DEED

Mary Ann Russell
AUDITOR HENDRICKS COUNTY

THE GRANTOR, DALE L. GLADDEN, of the County of Hendricks, State of Indiana for and in consideration of One and no/100ths (\$1.00) dollars and other good and valuable considerations in hand paid, Convey and Quit Claims unto:

DALE L. GLADDEN, Trustee, or his successor(s) in trust, under the DALE L. GLADDEN LIVING TRUST, dated September 21, 1989, and any amendments thereto, the following described real estate in the County of Hendricks and State of Indiana:

AN UNDIVIDED ONE-HALF INTEREST IN AND TO THE FOLLOWING DESCRIBED REAL ESTATE, TO-WIT:

The Southwest quarter of the Southwest quarter of Section 29, Township 15 North, Range 1 West.

EXCEPTING THEREFROM: Part of the Southwest Quarter of the Southwest Quarter of Section 29, Township 15 North, Range 1 West, Liberty Township, Hendricks County, Indiana, and beginning at a point on the West line of said quarter quarter 663.00 feet North 0 degrees 32 minutes 30 seconds West of the Southwest corner thereof; thence continuing on and along said West line 657.00 feet to the Northwest corner of said quarter quarter; thence bearing North 89 degrees 58 minutes 15 seconds East on and along the North quarter quarter line 528.00 feet to a point; thence traversing South 0 degrees 32 minutes 30 seconds East and running 656.36 feet to a point; thence bearing South 89 degrees 53 minutes 45 seconds West for a distance of 528.00 feet to the place of beginning.

SUBJECT TO all easements, restrictions, reservations and covenants of record, if any.

SUBJECT TO all current and all subsequent real estate taxes.

SUBJECT TO existing mortgages and liens of record.

Grantor herein states no gross income tax is due as a result of this conveyance.

In Witness Whereof, Grantor, DALE L. GLADDEN, has executed this Quit-Claim Deed dated June 22, _____, 1995.

Dale L. Gladden
DALE L. GLADDEN, Grantor

STATE OF INDIANA)
) SS
COUNTY OF Hendricks)

Subscribed and sworn to before me, a Notary Public in and for said County and State, this June 22 _____, 1995, personally appeared DALE L. GLADDEN, and acknowledged the execution of the above and foregoing QUIT-CLAIM DEED to be a voluntary act and deed.

Witness my hand and official seal.



Michael Ann Andry _____, Notary Public

Printed: Micheal Ann Andry _____

Resident of Hendricks _____ County

My commission expires on 4-23-99 _____

[70-3]

This instrument prepared by:

JOHN M. ZANETIS, Attorney at Law, 301 E. Carmel Dr., Suite H-250, Carmel, Indiana 46032, (317) 573-9304

7-LIBERTY

NAME ~~WOOD CHARLES F & PAULINE~~
BIDDLE STREET
CARTERSBURG IN
ADDRESS 00000

JAMES H OLIVERS SUBD LOT 86

Parcel Number 07-1-31-51E 218-007

7.55-86

Key Number

DESCRIPTION

| TRANSFERS TO | DATE OF INST'NT | DATE OF TRANSFER | KIND OF INST'NT | ALL OR PART | TRANSFERS TO | DATE OF INST'NT | DATE OF TRANSFER | KIND OF INST'NT | ALL OR PART |
|--|-----------------|------------------|-----------------|-------------|--------------|-----------------|------------------|-----------------|-------------|
| CARTERSBURG VOLUNTEER FIRE DEPT., INC. 25 N. Kirk Dr., Indpls. 46234 c/o: Wood, Charles F. & Pauline h/w | 9-5-95 | 9-5-95 | WD | All | | | | | |
| ASHCRAFT, Michael & Melinda 3277 Biddle St., Cartersburg, IN 46168-8700 | 4-14-97 | 5-6-97 | WD | All | | | | | |
| CATELLIER, Jeffrey C. & Heidi L. h/w 3277 Biddle St., Cartersburg 46168 | 1-22-98 | 1-28-98 | WD | All | | | | | |
| CATELLIER, JEFFREY C. 3277 Biddle Street, Plainfield, In 46168 | 7-14-99 | 9-15-99 | QCD | ALL | | | | | |
| SCHMIDT, PATRICK M. 3277 Biddle St., Cartersburg, In 46168 | 10-15-99 | 10-21-99 | WD | ALL | | | | | |
| GOLDSBERRY, SAMUEL J. SR. P O Box 212, Brownsburg, In 46112 | 3-12-03 | 10-15-03 | WD | ALL | | | | | |
| | | | | | | | | | |
| | | | | | | | | | |
| | | | | | | | | | |
| | | | | | | | | | |
| | | | | | | | | | |
| | | | | | | | | | |
| | | | | | | | | | |
| | | | | | | | | | |
| | | | | | | | | | |
| | | | | | | | | | |

NAME _____

Parcel Number _____

ADDRESS _____

Key Number _____

DESCRIPTION

| TRANSFERS TO | DATE OF INST'NT | DATE OF TRANSFER | KIND OF INST'NT | ALL OR PART | TRANSFERS TO | DATE OF INST'NT | DATE OF TRANSFER | KIND OF INST'NT | ALL OR PART |
|--------------|-----------------|------------------|-----------------|-------------|--------------|-----------------|------------------|-----------------|-------------|
| | | | | | | | | | |
| | | | | | | | | | |
| | | | | | | | | | |
| | | | | | | | | | |
| | | | | | | | | | |
| | | | | | | | | | |
| | | | | | | | | | |
| | | | | | | | | | |
| | | | | | | | | | |
| | | | | | | | | | |
| | | | | | | | | | |
| | | | | | | | | | |
| | | | | | | | | | |
| | | | | | | | | | |
| | | | | | | | | | |
| | | | | | | | | | |
| | | | | | | | | | |
| | | | | | | | | | |
| | | | | | | | | | |
| | | | | | | | | | |

NAME ~~SETTLES, RICHARD W & KATHY L~~
RR 1 Box 309

Parcel Number 07-2-13-41W-200-003


ADDRESS Clayton, Indiana 46118

PT W¹/₂ NE¹/₄ 13-14-1W 1.A
DESCRIPTION

Key Number 11-2-5 LIBERTY

7-31-89 WD

| TRANSFERS TO | DATE OF INST'NT | DATE OF TRANSFER | KIND OF INST'NT | ALL OR PART | TRANSFERS TO | DATE OF INST'NT | DATE OF TRANSFER | KIND OF INST'NT | ALL OR PART |
|--|-----------------|------------------|-----------------|-------------|--------------|-----------------|------------------|-----------------|-------------|
| Graham, Russell L 7082 S County Road 275 E, Clayton, IN 46118 | 04-28-00 | 05-11-00 | WD | ALL | | | | | |
| | | | | | | | | | |
| | | | | | | | | | |
| | | | | | | | | | |
| | | | | | | | | | |
| | | | | | | | | | |
| | | | | | | | | | |
| | | | | | | | | | |
| | | | | | | | | | |
| | | | | | | | | | |
| | | | | | | | | | |
| | | | | | | | | | |
| | | | | | | | | | |
| | | | | | | | | | |
| | | | | | | | | | |
| | | | | | | | | | |
| | | | | | | | | | |
| | | | | | | | | | |
| | | | | | | | | | |
| | | | | | | | | | |



NAME _____

Parcel Number _____

ADDRESS _____

DESCRIPTION _____

Key Number _____

| TRANSFERS TO | DATE OF INST'NT | DATE OF TRANSFER | KIND OF INST'NT | ALL OR PART | TRANSFERS TO | DATE OF INST'NT | DATE OF TRANSFER | KIND OF INST'NT | ALL OR PART |
|--------------|-----------------|------------------|-----------------|-------------|--------------|-----------------|------------------|-----------------|-------------|
| | | | | | | | | | |
| | | | | | | | | | |
| | | | | | | | | | |
| | | | | | | | | | |
| | | | | | | | | | |
| | | | | | | | | | |
| | | | | | | | | | |
| | | | | | | | | | |
| | | | | | | | | | |
| | | | | | | | | | |
| | | | | | | | | | |
| | | | | | | | | | |
| | | | | | | | | | |
| | | | | | | | | | |
| | | | | | | | | | |
| | | | | | | | | | |
| | | | | | | | | | |
| | | | | | | | | | |
| | | | | | | | | | |
| | | | | | | | | | |

NAME ~~Trump, Susan J. Dennin~~

Parcel Number 07-1-03-41W 100-002

ADDRESS State Rd. 39 Clayton

PT NW $\frac{1}{4}$ 3-14-1W ^{.59 AC}
~~.67 AC~~
DESCRIPTION

Key Number Liberty 3-1-2

| TRANSFERS TO | DATE OF INST'NT | DATE OF TRANSFER | KIND OF INST'NT | ALL OR PART | TRANSFERS TO | DATE OF INST'NT | DATE OF TRANSFER | KIND OF INST'NT | ALL OR PART |
|---|-----------------|------------------|-----------------|-------------|--------------|-----------------|------------------|-----------------|-------------|
| State of Indiana (.08 AC) (New #100-005) | 8-5-89 | 2-9-90 | WD | PT | | | | | |
| GREEN, Gregory R. & Kate R. h/w 5053 S. SR 39, Clayton 46118 | 12-2-94 | 12-5-94 | WD | All | | | | | |
| | | | | | | | | | |
| FOR REFERENCE ONLY | | | | | | | | | |
| ALL WENT TO 15-1-03-41W 100-005 | | | | | | | | | |
| ASSESS 97198 600 1 pg 49 | | | | | | | | | |
| | | | | | | | | | |
| | | | | | | | | | |
| | | | | | | | | | |
| | | | | | | | | | |
| | | | | | | | | | |
| | | | | | | | | | |
| | | | | | | | | | |
| | | | | | | | | | |
| | | | | | | | | | |
| | | | | | | | | | |
| | | | | | | | | | |
| | | | | | | | | | |



NAME _____

Parcel Number _____

ADDRESS _____

DESCRIPTION _____

Key Number _____

| TRANSFERS TO | DATE OF INST'NT | DATE OF TRANSFER | KIND OF INST'NT | ALL OR PART | TRANSFERS TO | DATE OF INST'NT | DATE OF TRANSFER | KIND OF INST'NT | ALL OR PART |
|--------------|-----------------|------------------|-----------------|-------------|--------------|-----------------|------------------|-----------------|-------------|
| | | | | | | | | | |
| | | | | | | | | | |
| | | | | | | | | | |
| | | | | | | | | | |
| | | | | | | | | | |
| | | | | | | | | | |
| | | | | | | | | | |
| | | | | | | | | | |
| | | | | | | | | | |
| | | | | | | | | | |
| | | | | | | | | | |
| | | | | | | | | | |
| | | | | | | | | | |
| | | | | | | | | | |
| | | | | | | | | | |
| | | | | | | | | | |
| | | | | | | | | | |
| | | | | | | | | | |
| | | | | | | | | | |
| | | | | | | | | | |

NAME GRIDER, JAMES R. & VICKY L. H/W

07-LIBERTY

Parcel Number 07-3-22-41W 400-010

ADDRESS 7860 S. STATE ROAD 39
CLAYTON, IN 46118


PT SE $\frac{1}{4}$ 22-14-1W 35.07AC


Key Number _____

DESCRIPTION

02/03 SPLIT CAME FROM 400-009 WD 9-26-01 VOL 3 PG 38

| TRANSFERS TO | DATE OF INST'NT | DATE OF TRANSFER | KIND OF INST'NT | ALL OR PART | TRANSFERS TO | DATE OF INST'NT | DATE OF TRANSFER | KIND OF INST'NT | ALL OR PART |
|--------------|-----------------|------------------|-----------------|-------------|--------------|-----------------|------------------|-----------------|-------------|
| | | | | | | | | | |
| | | | | | | | | | |
| | | | | | | | | | |
| | | | | | | | | | |
| | | | | | | | | | |
| | | | | | | | | | |
| | | | | | | | | | |
| | | | | | | | | | |
| | | | | | | | | | |
| | | | | | | | | | |
| | | | | | | | | | |
| | | | | | | | | | |
| | | | | | | | | | |
| | | | | | | | | | |
| | | | | | | | | | |
| | | | | | | | | | |
| | | | | | | | | | |
| | | | | | | | | | |
| | | | | | | | | | |
| | | | | | | | | | |
| | | | | | | | | | |





7-LIBERTY

NAME BARKER JAMES A & RITA L
CLAYTON IN
ADDRESS 46118

MITCHELL TERRACE SEC 1
ADD REPLAT TRACT A

Parcel Number 07-3-33-41W 240-003
7.92A
Key Number _____

DESCRIPTION

| TRANSFERS TO | DATE OF INST'NT | DATE OF TRANSFER | KIND OF INST'NT | ALL OR PART | TRANSFERS TO | DATE OF INST'NT | DATE OF TRANSFER | KIND OF INST'NT | ALL OR PART |
|--|-----------------|------------------|-----------------|-------------|--------------|-----------------|------------------|-----------------|-------------|
| GROSS, DEBI J. R R #2, Box 294 C, Clayton, In 46118 | 9-15-00 | 9-21-00 | WD | ALL | | | | | |
| 01/02 SPLIT ALL WENT TO 240-009 GROSS DEBI J | 12-12-00 | 12-13-00 | QCD | ALL | | | | | |
| | | | | | | | | | |
| | | | | | | | | | |
| | | | | | | | | | |
| | | | | | | | | | |
| | | | | | | | | | |
| | | | | | | | | | |
| | | | | | | | | | |
| | | | | | | | | | |
| | | | | | | | | | |
| | | | | | | | | | |
| | | | | | | | | | |
| | | | | | | | | | |
| | | | | | | | | | |
| | | | | | | | | | |
| | | | | | | | | | |
| | | | | | | | | | |
| | | | | | | | | | |

FOR REFERENCE ONLY
ALL WENT TO OTHER PARCELS

