

NAME QUAIL CREEK LAND DEVELOPMENT INC
P O BOX 217
BROWNSBURG IN 46112

ADDRESS _____

PT NE 31-17-1E

100.07AC

DESCRIPTION

Parcel Number 20-1-31-71E 200-004

Key Number PITTSBORO

96/97 SPLIT CAME FROM 10-2-31-71E VOL 2 PAGE 15B WENT TO VOL 1 PAGE 6

96/97 ASSESS

DITCH 000007

TRANSFERS TO	DATE OF INST'NT	DATE OF TRANSFER	KIND OF INST'NT	ALL OR PART	TRANSFERS TO	DATE OF INST'NT	DATE OF TRANSFER	KIND OF INST'NT	ALL OR PART
96/97 SPLIT 1.05AC WENT TO QUAIL CREEK ESTATES SEC 1 VOL 1 PAGE 2B		PLAT 1/9/96	PHASE 3		02/03 SPLIT 1.60AC WENT TO QUAIL CREEK CROSSMAN COMMUNITIES, INC.		EST SEC 2 PH 11 10-11-01	PLAT	PT
97/98 SPLIT .18AC WENT TO QUAIL CREEK ESTAES SEC 1 PHASE 4 UNIT 17		7/24/96 PLAT			03/04 SPLIT 0.35AC WENT TO 580-008 & 591-012 QUAILCREEK LAND DEVELOPMENT, INC.		03-11-02	PLAT	PT
97/98 SPLIT .23AC WENT TO 579-004 & 005 VOL 1 PAGE 2B QUAIL CREEK ESTATES SEC 1 PHASE 5 UNITS 12 & 13		8/27/96	PLAT		03/04 SPLIT 0.40AC WENT TO 591-013 QUAILCREEK LAND DEVELOPMENT, INC.		03-22-02	PLAT	PT
98/99 SPLIT .23AC WENT TO 584-004 VOL 1 PAGE 2B QUAIL CREEK ESTATES SEC 1 PHASE 6 UNIT 14		3/12/97 PLAT			04/05 SPLIT 0.37ac to 580-009, 591-014 Quail Creek Estates Sec 2. PH XIV		03/28/03	PLAT	PT
98/99 SPLIT .15AC WENT TO 580-002 VOL 1 PAGE 2B QUAIL CREEK ESTATES SEC 1 PHASE 7 UNIT 24		7/9/97 PLAT			04/05 SPLIT 0.55ac to 591-015 & 016 Quail Creek Estates Sec 2 PH XV		08/04/03	PLAT	PT
98/99 SPLIT .28AC WENT TO 576-001 VOL 1 PAGE 2B QUAIL CREEK ESTATES SEC 1 PHASE 8 UNIT 3				10/2/97 PLAT	04/05 SPLIT 0.46ac to 591-017 Quail Creek Estates Sec 2 PH XVI		10/08/03	PLAT	PT
98/99 SPLIT .35AC WENT TO 574-001 VOL 1 PAGE 2B QUAIL CREEK ESTATES SEC 2 PHASE 1 UNIT 28		1/20/98 PLAT			04/05 SPLIT 0.46ac to 580-010, 574-019 Quail Creek Estates Sec 2 PH XVII		11/21/03	PLAT	PT
99/00 SPLIT 2.35AC WENT TO QUAIL CREEK ESTATES SEC II PHASE II QUAIL CREEK LAND DEVELOPMENT INC		8-6-98 8-31-98	PLAT	PT	04/05 SPLIT 0.26ac to 578-005, 006 Quail Creek Estates Sec 1 Phase X		11/21/03	PLAT	PT
99/00 SPLIT .90AC WENT TO QUAIL CREEK ESTATES SEC 2 PHASE 8 UNIT 30, 37, 38		574-001, 591-001, 002 12-12-98	1-4-99	PLAT PT					
99/00 SPLIT .41AC WENT TO QUAIL CREEK EST SEC 1 PHASE 9 580-006, -007		1-19-99	2-18-99	PLAT PT					
00/01 SPLIT .46AC WENT TO QUAIL CREEK ESTATES SEC 2 PH 4 574-006, -007		5-27-99	7-15-99	PLAT PT					
00/01 SPLIT .33AC WENT TO QUAIL CREEK ESTATES SEC 2 PH 5 UNIT 31 574-005		8-17-99	8-24-99	PLAT PT					
00/01 SPLIT 1.59AC WENT TO QUAIL CREEK ESTATES SEC 2 PH 6 UNIT 39, 40, 51, 57 591-003, -004, 574-008, -009		10-14-99	10-29-99	PLAT PT					
01/02 SPLIT 1.65AC WENT TO QUAIL CREEK ESTATES SEC II PH VII, VIII, IX UNITS 36, 26, 41, 42, 59		2-8-00	5-10-00	PLAT PT					
		5-3-00	8-16-00	PLAT PT					
		9-8-00	11-29-00	PLAT PT					
01/02 SPLIT .89AC WENT TO QUAIL CREEK HPR UNITS 50, 58, 60		11-15-00	1-5-01	PLAT PT					

NAME _____

Parcel Number _____

ADDRESS _____

Key Number _____

DESCRIPTION

TRANSFERS TO	DATE OF INST'NT	DATE OF TRANSFER	KIND OF INST'NT	ALL OR PART	TRANSFERS TO	DATE OF INST'NT	DATE OF TRANSFER	KIND OF INST'NT	ALL OR PART

NAME QUAIL CREEK LAND DEVELOPMENT, INC

Parcel Number 20-1 TO 1-29-71E 300-007

P.O. BOX 217
ADDRESS BROWNSBURG, INDIANA 46112

PT SW¹/₄ 29-17-1E 2.22AC
DESCRIPTION

Key Number MIDDLE Pettisboro

1/6/94 WD (from pt 300-002) (VOL 1 page 12)

ASSESS 94

TRANSFERS TO	DATE OF INST'NT	DATE OF TRANSFER	KIND OF INST'NT	ALL OR PART	TRANSFERS TO	DATE OF INST'NT	DATE OF TRANSFER	KIND OF INST'NT	ALL OR PART

ANNEXATION 1996/97
ORDINANCE # 95-5
OCT 20 1995
CAME FROM Middle
VOL _____ PAGE _____

NAME _____

Parcel Number _____

ADDRESS _____

Key Number _____

DESCRIPTION _____

TRANSFERS TO	DATE OF INST'NT	DATE OF TRANSFER	KIND OF INST'NT	ALL OR PART	TRANSFERS TO	DATE OF INST'NT	DATE OF TRANSFER	KIND OF INST'NT	ALL OR PART

NAME SCHENCK M W & PENNY B ETAL
 ADDRESS E 750 N PITTSBORO IN 46167

10-MIDDLE

W NW 32-17-1E 80A
50.53A

DESCRIPTION

Parcel Number ²⁰⁻¹~~10~~-32-71E 100-001

Key Number 10.8-1 Pittsboro

DITCH

TRANSFERS TO	DATE OF INST'NT	DATE OF TRANSFER	KIND OF INST'NT	ALL OR PART	TRANSFERS TO	DATE OF INST'NT	DATE OF TRANSFER	KIND OF INST'NT	ALL OR PART
QUAIL CREEK LAND DEVELOPMENT, INC. P. O. Box 217, Brownsburg 46112	10-1-93	10-4-93	WD	All					

ANNEXATION 1996/97
ORDINANCE # 95-5

OCT 20 1995

CAME FROM middle
 VOL _____ PAGE _____

NAME _____

Parcel Number _____

ADDRESS _____

Key Number _____

DESCRIPTION

TRANSFERS TO	DATE OF INST'NT	DATE OF TRANSFER	KIND OF INST'NT	ALL OR PART	TRANSFERS TO	DATE OF INST'NT	DATE OF TRANSFER	KIND OF INST'NT	ALL OR PART

NAME QUAIL CREEK LAND DEVELOPMENT, INC
P.O. BOX 217
ADDRESS BROWNSBURG, IN 46112

020-PITTSBORO-019


Parcel Number 20-1-31-71E 580-009
32-02-31-580-009-000-019

QUAIL CREEK ESTATES SEC. TWO
PHASE XIV HPR UNIT 32 0.16ac
DESCRIPTION

Key Number _____

04/05 SPLIT FROM 200-004 PLAT 03/28/2003

TRANSFERS TO	DATE OF INST'NT	DATE OF TRANSFER	KIND OF INST'NT	ALL OR PART	TRANSFERS TO	DATE OF INST'NT	DATE OF TRANSFER	KIND OF INST'NT	ALL OR PART



NAME: QUAIL CREEK LAND DEVELOPMENT, INC

020-PITTSBORO--019

Parcel Number 20-1-31-71E 591-016
32-02-31-591-016-000-019


ADDRESS P.O. BOX 217
BROWNSBURG, IN 46112

QUAIL CREEK ESTATES SEC. TWO
PHASE XV HPR UNIT 46 0.30ac
DESCRIPTION

Key Number _____

04/05 SPLIT FROM 200-004 PLAT 08/04/2003/

TRANSFERS TO	DATE OF INST'NT	DATE OF TRANSFER	KIND OF INST'NT	ALL OR PART	TRANSFERS TO	DATE OF INST'NT	DATE OF TRANSFER	KIND OF INST'NT	ALL OR PART



NAME QUAIL CREEK LAND DEVELOPMENT INC
 P O BOX 217
 BROWNSBURG IN 46112

Parcel Number ²⁰⁻¹⁻10-2-31-71E 578-002

ADDRESS _____ QUAIL CREEK ESTATES SEC 1 PHASE 1 UNIT 7
 DESCRIPTION

Key Number MIDDLE *Pittsboro*

96/97 SPT.IT CAMF. FROM 200-003 VOL 2 PAGE 15B PLAT 7/13/95

ASSFSS 96/97

TRANSFERS TO	DATE OF INST'NT	DATE OF TRANSFER	KIND OF INST'NT	ALL OR PART	TRANSFERS TO	DATE OF INST'NT	DATE OF TRANSFER	KIND OF INST'NT	ALL OR PART

ANNEXATION 1996/97
ORDINANCE # 955
OCT 20 1995
CAME FROM *Middle*
VOL _____ PAGE _____

NAME _____

Parcel Number _____

ADDRESS _____

DESCRIPTION _____

Key Number _____

TRANSFERS TO	DATE OF INST'NT	DATE OF TRANSFER	KIND OF INST'NT	ALL OR PART	TRANSFERS TO	DATE OF INST'NT	DATE OF TRANSFER	KIND OF INST'NT	ALL OR PART

NAME QUAIL CREEK LAND DEVELOPMENT INC
P O BOX 217
BROWNSBURG IN 46112

ADDRESS _____

QUAIL CREEK ESTATES SEC 1 PHASE 1 UNIT 8
 DESCRIPTION

Parcel Number ²⁰⁻¹ IO-2-31-71E 578-001

Key Number MIDDLE *Rittsboro*

96/97 SPLIT CAME FROM 200-003 VOL 2 PAGE 15B PLAT 7/13/95

ASSESS 96/97

TRANSFERS TO	DATE OF INST'NT	DATE OF TRANSFER	KIND OF INST'NT	ALL OR PART	TRANSFERS TO	DATE OF INST'NT	DATE OF TRANSFER	KIND OF INST'NT	ALL OR PART

ANNEXATION 1996/97
 ORDINANCE # 95-5
 OCT 20 1995
 CAME FROM *Middle*
 VOL _____ PAGE _____

NAME _____

Parcel Number _____

ADDRESS _____

Key Number _____

DESCRIPTION _____

TRANSFERS TO	DATE OF INST'NT	DATE OF TRANSFER	KIND OF INST'NT	ALL OR PART	TRANSFERS TO	DATE OF INST'NT	DATE OF TRANSFER	KIND OF INST'NT	ALL OR PART

NAME QUAIL CREEK LAND DEVELOPMENT INC

20-PITTSBORO

Parcel Number 20-1-31-71E 591-004

PO BOX 217

ADDRESS BROWNSBURG IN 46112


QUAIL CREEK ESTATES SEC 2 PH 6 HPR UNIT 40

Key Number _____

.195AC DESCRIPTION

00/01 SPLIT CAME FROM 200-004 10-29-99 PLAT

TRANSFERS TO	DATE OF INST'NT	DATE OF TRANSFER	KIND OF INST'NT	ALL OR PART	TRANSFERS TO	DATE OF INST'NT	DATE OF TRANSFER	KIND OF INST'NT	ALL OR PART



NAME ~~QUAIL CREEK LAND DEVELOPMENT INC~~
P O BOX 217
BROWNSBURG IN 46112

Parcel Number ²⁰⁻¹ ~~10-2-31-71E~~ 578-004

ADDRESS QUAIL CREEK ESTATES SEC 1 PHASE 1 UNIT 5

Key Number MIDDLE Pittsboro

96/97 SPLIT CAME FROM 200-003 VOL 2 PAGE 15B PLAT 7/13/95

ASSESS 96/97

TRANSFERS TO	DATE OF INST'NT	DATE OF TRANSFER	KIND OF INST'NT	ALL OR PART	TRANSFERS TO	DATE OF INST'NT	DATE OF TRANSFER	KIND OF INST'NT	ALL OR PART
QUAIL CREEK CONSTRUCTION CO INC	9/27/95	10/6/95	CWD	ALL					
7557 QUAIL CREEK TRACE PITTSBORO IN 46167									
FEATHERINGILL THOMAS N & JERILYN J HW	9/27/95	10/6/95	CWD	ALL					
7557 QUAIL CREEK TRACAE PITTSBORO IN 46167									
QUAIL CREEK LAND DEVELOPMENT INC.	1-11-05	1-18-05	WD	ALL					
P O BOX 186, PITTSBORO, IN 46167									

ANNEXATION 1996/97
ORDINANCE # 95-5

OCT 20 1995

CAME FROM Middle
VOL _____ PAGE _____

NAME _____

Parcel Number _____

ADDRESS _____

DESCRIPTION _____

Key Number _____

TRANSFERS TO	DATE OF INST'NT	DATE OF TRANSFER	KIND OF INST'NT	ALL OR PART	TRANSFERS TO	DATE OF INST'NT	DATE OF TRANSFER	KIND OF INST'NT	ALL OR PART

NAME HOOPERS, INC

Parcel Number 20-1-36-71W 477-001

ADDRESS 350 N. MERIDIAN STREET
PITTSBORO, INDIANA 46167

MERIDIAN COURT CONDOS PHASE III SEC I
UNIT 3

Key Number PITTSBORO

DESCRIPTION

ASSESS 94

10/14/93 PLAT (from 400-012)(VOL 1 pge 1p)

TRANSFERS TO	DATE OF INST'NT	DATE OF TRANSFER	KIND OF INST'NT	ALL OR PART	TRANSFERS TO	DATE OF INST'NT	DATE OF TRANSFER	KIND OF INST'NT	ALL OR PART
SHAW, David T. 106 Sterling Dr., Pittsboro 46167	2-3-95	2-9-95	CWD	All					
QUAIL CREEK LAND DEVELOPMENT, INC. P O Box 186, Pittsboro, IN 46167	9-8-03	9-17-03	WD	ALL					
FOGEL, STEPHANIE J. 106 STERLING DR., PITTSBORO, IN 46167 (BUYER TO PAY TAXES)	10-4-04	12-27-04	MEM L/C	ALL					

NAME _____

Parcel Number _____

ADDRESS _____

Key Number _____

DESCRIPTION

TRANSFERS TO	DATE OF INST'NT	DATE OF TRANSFER	KIND OF INST'NT	ALL OR PART	TRANSFERS TO	DATE OF INST'NT	DATE OF TRANSFER	KIND OF INST'NT	ALL OR PART