BROYLES, Glen & Esther

PT NW & PT NW NE 28-15-1E 10.0 a

GUILFORD _____ TAXING UNIT

4 - 1 - 01 _____ KEY NUMBER

550 —

	YEAR	KEY NUMBER	LAND	BUILDINGS	TOTAL VALUATION	EXEMPTION	NET VALUE	J. P.	TRANSFERS TO	DATE OF INST'NT	DATE OF TRANSFER	KIND OF INST'NT	ALL OR PART
1	1949												
2													
3													
4													
5	1950												
6													
7													
8													
9	1951												
10													
11													
12													
13	1952												
14													
15													
16													
17	1953	4-1-01	550		550		550						
18													
19													
20													
21	1954	4-1-01	550		550		550						
22													
23													
24							11.06						
25	1955	4-1-01	550		550		550						
26													
27													
28							12.10						
29	1956	4, 1, 1	550		550		550						
30													
31													
32							12.32						

FORM PRESCRIBED BY STATE BOARD OF ACCOUNTS
COUNTY FORM NO. TA 1, 1941.

SHAW-WALKER

REAL ESTATE VALUATION AND TRANSFER RECORD
HENDRICKS COUNTY, INDIANA

~~BARLOW/REPPERT~~

Pt. NW¼ PT N½ NE 28-15-1E ~~2.50A~~ 112.10 ~~122.10~~ a.
~~PT NW 28-15-1E 119.60A~~

GUILFORD _____ TAXING UNIT

4 - 1,~~2~~* _____ KEY NUMBER
~~4 - 1,2~~*

~~4630~~ 1500
4630

*(key no. 4 - 2 dropped on new platbook - changed 3/22/50)

	YEAR	KEY NUMBER	LAND	BUILDINGS	TOTAL VALUATION	EXEMPTION	NET VALUE	J. P.	TRANSFERS TO	DATE OF INST'NT	DATE OF TRANSFER	KIND OF INST'NT	ALL OR PART
1	1949	4-1,2			7000		7000						
2													
3													
4							109.20						
5	1950	4-1	5180	1500	6680		6680						
6													
7													
8							104.88						
9	1951	4-1			6680		6680						
10													
11													
12							88.84						
13	1952	4-1	5180	1500	6680		6680						
14													
15													
16							101.54						
17	1953	4-1	5180	1500	6680		6680	10.0	BROYLES, Glen & Esther	2/2/54	3/22/54	Com Deed	pt
18		4-1	4630	1500	6130		6130						
19									KREBBS, Cecil Lowell & Helen	2/2/54	3/22/54	Com Deed	all
20							127.59						
21	1954	4-1	4630	1500	6130		6130						
22													
23													
24							123.21						
25	1955	4-1	4630	1500	6130		6130						
26													
27													
28							134.86						
29	1956	4, 1,	4,630	1,500	6,130		6,130						
30													
31													
32							137.31						

FORM PRESCRIBED BY STATE BOARD OF ACCOUNTS
COUNTY FORM NO. TA 1, 1941.

SHAW-WALKER

REAL ESTATE VALUATION AND TRANSFER RECORD
HENDRICKS COUNTY, INDIANA

BARLOW, HENRY D.

GUILFORD — TAXING UNIT

PT N NE 28-15-1E 2.50A — 4 -1,2 — KEY NUMBER

PT NW 28-15-1E 119.60A — 4 -1,2

	YEAR	KEY NUMBER	LAND	BUILDINGS	TOTAL VALUATION	EXEMPTION	NET VALUE	J. P.	TRANSFERS TO	DATE OF INST'NT	DATE OF TRANSFER	KIND OF INST'NT	ALL OR PART
1	1941	4 - 1&2	5500	1500	7000	700-	6300						
2													
3													
4							63.63						
5	1942	4-1,2			7000	1000-	6000						
6													
7													
8						1000	55.80						
9	1943	4-1,2			7000	1000-	6000						
10													
11													
12						1000	68.40						
13	1944	4-1,2			7000	1000-	6000						
14													
15													
16						1000	57.00						
17	1945	4-1,2			7000	1000-	6000						
18													
19													
20						1000	73.20						
21	1946	4-1,2			7000	700-	6300						
22													
23													
24						700	73.08						
25	1947	4-1,2			7000	1000-	6000						
26													
27													
28						1000	94.80						
29	1948	4-1,2			7000		7000						
30													
31													
32							116.20						

FORM PRESCRIBED BY STATE BOARD OF ACCOUNTS
COUNTY FORM NO. TA 1, 1941.

SHAW-WALKER

REAL ESTATE VALUATION AND TRANSFER RECORD
HENDRICKS COUNTY, INDIANA

PT N NE 28-15-1E 43.22 a. ~~42.25A~~

GUILFORD _____ TAXING UNIT

4 - 3 _____ KEY NUMBER

2150 —

	YEAR	KEY NUMBER	LAND	BUILDINGS	TOTAL VALUATION	EXEMPTION	NET VALUE	J. P.	TRANSFERS TO	DATE OF INST'NT	DATE OF TRANSFER	KIND OF INST'NT	ALL OR PART	
1	1949	4-3			2100		2100							1
2														2
3														3
4							32.76							4
5	1950	4-3	2150		2150		2150							5
6														6
7														7
8							33.76							8
9	1951	4-3			2150		2150							9
10														10
11														11
12							28.59							12
13	1952	4-3	2150		2150		2150							13
14														14
15														15
16							32.68							16
17	1953	4-3	2150		2150		2150		TAYLOR, Crawford, Trustee to Re-convey	2/16/54	2/16/54	WD	all	17
18														18
19									BROYLES, Glen and Esther B.	2/16/54	2/16/54	WD	all	19
20							41.07							20
21	1954	4-3	2150		2150		2150							21
22														22
23														23
24							43.21							24
25	1955	4-3	2150		2150		2150							25
26														26
27														27
28							47.30							28
29	1956	4, 3,	2,150		2,150		2,150							29
30														30
31														31
32							48.16							32

FORM PRESCRIBED BY STATE BOARD OF ACCOUNTS
COUNTY FORM NO. TA 1, 1941.

SHAW-WALKER

REAL ESTATE VALUATION AND TRANSFER RECORD
HENDRICKS COUNTY, INDIANA

~~BARLOW, WALTER~~

GUILFORD TAXING UNIT

4 -3,~~6~~- KEY NUMBER

PT NE 28-15-1E ~~-+39.54A-~~
42.25 A.

	YEAR	KEY NUMBER	LAND	BUILDINGS	TOTAL VALUATION	EXEMPTION	NET VALUE	J. P.	TRANSFERS TO	DATE OF INST'NT	DATE OF TRANSFER	KIND OF INST'NT	ALL OR PART	
1	1941	4 -3&6	6900	2500	9400	1000-	8400							1
2														2
3														3
4							84.84							4
5	1942	4-3,6			9400	1000-	8400		Taylor, John D. to re convey	2/2/43	2/2/43	WD	pt	5
6									Barlow, Walter H. & Pearl M.	2/2/43	2/2/43	WD	pt	6
7		4-3	2100		2100		2100							7
8						1000	78.12							8
9	1943	4-3			2100	1000-	1100		Broyles, Glen	6/7/43	6/29/43	WD	all	9
10														10
11														11
12						1000	12.54							12
13	1944	4-3,6			2100	1000-	1100							13
14														14
15														15
16						1000	9.35							16
17	1945	4-3			2100	1000-	1100							17
18														18
19														19
20						1000	13.42							20
21	1946	4-3			2100	1000-	1100							21
22														22
23														23
24						1000	12.76							24
25	1947	4-3			2100	750-	1350							25
26														26
27														27
28						750	21.33							28
29	1948	4-3,6			2100		2100							29
30														30
31														31
32							34.86							32

FORM PRESCRIBED BY STATE BOARD OF ACCOUNTS
COUNTY FORM NO. TA 1, 1941.

SHAW-WALKER

REAL ESTATE VALUATION AND TRANSFER RECORD
HENDRICKS COUNTY, INDIANA

~~[illegible]~~

GUILFORD _____ TAXING UNIT

4 - 4,~~5~~ _____ KEY NUMBER

4 - ~~4~~,5

Pt. E NW + PT E NW 28-15-1E ~~44.00A~~ 16.00 a.

PT W NE 28-15-1E ~~18.50A~~ 46.50 a.

3380 1100

YEAR	KEY NUMBER	LAND	BUILDINGS	TOTAL VALUATION	EXEMPTION	NET VALUE	J. P.	TRANSFERS TO	DATE OF INST'NT	DATE OF TRANSFER	KIND OF INST'NT	ALL OR PART
1949	4-4,5			4300		4300						
						67.08						
1950	4-4,5	3380	1100	4480		4480						
								BLANTON, Robert G & Geneva L.	1/17/51	2/9/51	WD	all
						70.34						
1951	4-4,5			4480	1000-	3480						
					1000	46.28						
1952	4-4,5	3380	1100	4480	1000-	3480						
					1000	52.90						
1953	4-4,5	3380	1100	4480	1000-	3480						
					1000	66.47						
1954	4-4,5	3380	1100	4480	1000-	3480						
					1000	69.95						
1955	4-4,5	3380	1100	4480	1000-	3480						
					1000	76.56						
1956	4, 4,	3,380	1,100	4,480	1,000	3,480						
					1000	77.95						

FORM PRESCRIBED BY STATE BOARD OF ACCOUNTS
COUNTY FORM NO. TA 1, 1941.

SHAW-WALKER

REAL ESTATE VALUATION AND TRANSFER RECORD
HENDRICKS COUNTY, INDIANA

HOLLINGSWORTH, HARRY G.

GUILFORD _____ TAXING UNIT

PT E NW 28-15-1E 44.00A — 4 -4,5 _____ KEY NUMBER

PT W NE 28-15-1E 18.50A — 4 -4,5

	YEAR	KEY NUMBER	LAND	BUILDINGS	TOTAL VALUATION	EXEMPTION	NET VALUE	J. P.	TRANSFERS TO	DATE OF INST'NT	DATE OF TRANSFER	KIND OF INST'NT	ALL OR PART	
1	1941	4 - 4&5	3100	1000	4100		4100							1
2														2
3														3
4							41.41							4
5	1942	4-4,5		+ 200	4100		4100							5
6														6
7														7
8				1200			38.13							8
9	1943	4-4,5	3100	1200	4300		4300							9
10		4-4,5			4300		4300							10
11														11
12							49.02							12
13	1944	4-4,5			4300		4300							13
14														14
15														15
16							36.55							16
17	1945	4-4,5			4300		4300							17
18														18
19														19
20							52.46							20
21	1946	4-4,5			4300		4300							21
22														22
23														23
24							49.88							24
25	1947	4-4,5			4300		4300							25
26														26
27														27
28							67.94							28
29	1948	4-4,5			4300		4300							29
30														30
31														31
32							71.38							32

FORM PRESCRIBED BY STATE BOARD OF ACCOUNTS
COUNTY FORM NO. TA 1, 1941.

SHAW-WALLER

REAL ESTATE VALUATION AND TRANSFER RECORD
HENDRICKS COUNTY, INDIANA

BARLOW, Pearl M.

GUILFORD _____ TAXING UNIT

PT NE 28-15-1E 97.29A

4 - 6 _____ KEY NUMBER

4920 3880

	YEAR	KEY NUMBER	LAND	BUILDINGS	TOTAL VALUATION	EXEMPTION	NET VALUE	J. P.	TRANSFERS TO	DATE OF INST'NT	DATE OF TRANSFER	KIND OF INST'NT	ALL OR PART
1	1949	4-6			7300		7300						
2													
3													
4							113.88						
5	1950	4-6	4920	3880	8800		8800						
6													
7													
8							138.44						
9	1951	4-6			8800		8800						
10													
11													
12							117.04						
13	1952	4-6	4920	3880	8800		8800						
14													
15													
16							133.76						
17	1953	4-6	4920	3880	8800		8800						
18													
19													
20							168.08						
21	1954	4-6	4920	3880	8800		8800						
22													
23													
24							176.88						
25	1955	4-6	4920	3880	8800		8800					–	
26													
27													
28							193.60						
29	1956	4, 6,	4,920	3,880	8,800		8,800					–	
30													
31													
32							197.12						

FORM PRESCRIBED BY STATE BOARD OF ACCOUNTS
COUNTY FORM NO. TA 1, 1941.

SHAW-WALKER

REAL ESTATE VALUATION AND TRANSFER RECORD
HENDRICKS COUNTY, INDIANA

~~Barlow, Walter H. & Pearl M.~~

PT NE 28-15-1E 97.29 A.

Guilford

4 - 6

TAXING UNIT

KEY NUMBER

YEAR	KEY NUMBER	LAND	BUILDINGS	TOTAL VALUATION	EXEMPTION	NET VALUE	J. P.	TRANSFERS TO	DATE OF INST'NT	DATE OF TRANSFER	KIND OF INST'NT	ALL OR PART
1941												
1942	4 - 6	4800	2500	7300		7300						
1943	4-6			7300		7300 83.22						
1944	4-6			7300		7300 62.05						
1945	4-6			7300		7300 89.06						
1946	4-6			7300		7300 84.68						
1947	4-6			7300		7300 115.34		Barlow, Pearl M.	10-24-47	10-24-47	Aff.	all
1948	4-6			7300		7300 121.18						

FORM PRESCRIBED BY STATE BOARD OF ACCOUNTS
COUNTY FORM NO. TA 1, 1941.

DRAKE-WALKER

REAL ESTATE VALUATION AND TRANSFER RECORD
HENDRICKS COUNTY, INDIANA

TRUEBLOOD, John R. & Nancy J. PT NE 28-15-1E 3.47A

GUILFORD TAXING UNIT

~~4-6-03~~ KEY NUMBER

Crossed in '69

YEAR	KEY NUMBER	LAND	BUILDINGS	TOTAL VALUATION	EXEMPTION	NET VALUE	J. P.	TRANSFERS TO	DATE OF INST'NT	DATE OF TRANSFER	KIND OF INST'NT	ALL OR PART
1965												
1966												
1967												
1968												
1969	4, 6 3	1,320		1,320		1,320						
1970	4, 6 3	1,320		1,320		1,320						
1971	4, 6 3	1,320		1,320		1,320						
1972												

See 3-5-03 for Value

FORM PRESCRIBED BY STATE BOARD OF ACCOUNTS
COUNTY FORM NO. TA 1, 1941.

REAL ESTATE VALUATION AND TRANSFER RECORD
HENDRICKS COUNTY, INDIANA

HANNA, Frank A.

PT SW 28-15-1E ~~156.00A~~ 155.72 a.

GUILFORD _____ TAXING UNIT

4 - 7,~~8~~* _____ KEY NUMBER

6800 6520

*(key no. 4 - 8 combined with key no. 4 - 7 on new platbook, 3/22/50)

YEAR	KEY NUMBER	LAND	BUILDINGS	TOTAL VALUATION	EXEMPTION	NET VALUE	J. P.	TRANSFERS TO	DATE OF INST'NT	DATE OF TRANSFER	KIND OF INST'NT	ALL OR PART
1949	4-7,8			10800		10800						
						168.48						
1950	4-7	6800	6520	13320		13320						
						298.12						
1951	4-7			13320		13320						
						177.16						
1952	4-7	6800	6520	13320		13320						
						202.46						
1953	4-7	6800	6520	13320		13320						
						254.41						
1954	4-7	6800	6520	13320		13320		RABER, Claud D, trustee to reconvey	5/4/55	5/4/55	WD	all
						267.73		HANNA, Frank A & Nellie Mills Hanna	5/4/55	5/4/55	WD	all
1955	4-7	6800	6520	13320		13320						
						293.04						
1956	4, 7,	6,800	6,520	13,320		13,320						
						298.37						

FORM PRESCRIBED BY STATE BOARD OF ACCOUNTS
COUNTY FORM NO. TA 1, 1941.

SHAW-WALKER

REAL ESTATE VALUATION AND TRANSFER RECORD
HENDRICKS COUNTY, INDIANA

HANNA, FRANK A.

GUILFORD _____ TAXING UNIT

PT SW 28-15 1E 156.00A

4 -8,7 _____ KEY NUMBER

	YEAR	KEY NUMBER	LAND	BUILDINGS	TOTAL VALUATION	EXEMPTION	NET VALUE	J. P.	TRANSFERS TO	DATE OF INST'NT	DATE OF TRANSFER	KIND OF INST'NT	ALL OR PART	
1	1941	4 - 7&8	7500	1500	9000	1000-	8000				-			1
2											-			2
3														3
4							80.80							4
5	1942	4-8,7		+1800	9000	1000-	8000							5
6														6
7														7
8				3300		1000	74.40							8
9	1943	4-7,8	7500	3300	10800		10800							9
10		4-7,8			10800	1000-	9800							10
11														11
12						1000	111.72							12
13	1944	4-7,8			10800	1000-	9800							13
14														14
15														15
16						1000	83.30							16
17	1945	4-8,7			10800	1000-	9800				-			17
18														18
19														19
20						1000	119.56							20
21	1946	4-8,7			10800	1000-	9800				-			21
22														22
23														23
24						1000	113.68							24
25	1947	4-8,7			10800	1000-	9800					-		25
26														26
27														27
28						1000	154.84							28
29	1948	4-8,7			10800		10800							29
30														30
31														31
32							179.28							32

FORM PRESCRIBED BY STATE BOARD OF ACCOUNTS
COUNTY FORM NO. TA 1, 1941.

SHAW-WALKER

REAL ESTATE VALUATION AND TRANSFER RECORD
HENDRICKS COUNTY, INDIANA

~~ELLIOTT, Nannie (1/3 Int.)~~
~~ELLIOTT, Eldridge A. (1/3 Int.)~~
~~ELLIOTT, Maurice B. (1/3 Int.)~~

PT SE 28-15-1E 127.37A

GUILFORD _____ TAXING UNIT

4 - 9 _____ KEY NUMBER

6520 3710

+2400

YEAR	KEY NUMBER	LAND	BUILDINGS	TOTAL VALUATION	EXEMPTION	NET VALUE	J. P.	TRANSFERS TO	DATE OF INST'NT	DATE OF TRANSFER	KIND OF INST'NT	ALL OR PART
1949	~~4-9~~	6000	2900	~~8900~~		~~8900~~						
	4-9			8900		8900						
						138.84						
1950	4-9	6520	3710	10230		10230						
						160.61						
1951	4-9			10230		10230						
						136.06		MEDLOCK, Harry S. Trustee to re-convey	11/12/52	11/14/52	WD	all
1952	4-9	6520	3710	10230		10230		ELLIOTT, Eldridge A. & Mildred Louise	11/12/52	11/14/52	WD	all
						155.50						
1953	4-9	6520	3710	10230		10230						
						195.39						
1954	4-9	6520	3710	10230	1000-	9230		CUNDIFF, Thomas J. & Ruth M.	1/2/54	1/6/54	WD	all
								~~SANDEFUR, George & Margaret~~	~~11/27/54~~	~~12/9/54~~	~~WD~~	~~all~~
					1000	185.52						
1955	4-9	6520	3710	10230	1000-	9230						
					1000	203.06						
1956	4, 9,	6,520	3,710	10,230	1,000	9,230						
					1000	206.75						

FORM PRESCRIBED BY STATE BOARD OF ACCOUNTS
COUNTY FORM NO. TA 1, 1941.

SHAW-WALKER

REAL ESTATE VALUATION AND TRANSFER RECORD
HENDRICKS COUNTY, INDIANA

ELLIOT, ~~W. RALPH~~ (deceased) & NANNIE

GUILFORD _____ TAXING UNIT

PT SE 28-15-1E 127.37A

4 -9 _____ KEY NUMBER

	YEAR	KEY NUMBER	LAND	BUILDINGS	TOTAL VALUATION	EXEMPTION	NET VALUE	J. P.	TRANSFERS TO	DATE OF INST'NT	DATE OF TRANSFER	KIND OF INST'NT	ALL OR PART	
1	1941	4 - 9	6000	500	6500		6500				-			1
2											-			2
3														3
4							- 65.65							4
5	1942	4-9			6500		6500				-			5
6														6
7														7
8							60.45							8
9	1943	4-9			6500		6500							9
10														10
11														11
12							74.10							12
13	1944	4-9			6500		6500							13
14														14
15														15
16							55.25							16
17	1945	4-9			6500		6500							17
18														18
19														19
20							79.30							20
21	1946	4-9			6500		6500				-			21
22														22
23														23
24							75.40			3/6/47	3/7/47	WD	1/3	24
25	1947	4-9			6500		6500		Elliott, Eldridge A. Undiv. 1/3 Int.		-			25
26									Elliott, Maurice B. Undiv. 1/3 Int.					26
27										3/6/47	3/7/47	WD	1/3	27
28							102.70							28
29	1948	4-9			6500		6500							29
30														30
31														31
32							107.90							32

FORM PRESCRIBED BY STATE BOARD OF ACCOUNTS
COUNTY FORM NO. TA 1, 1941.

SHAW-WALKER

REAL ESTATE VALUATION AND TRANSFER RECORD
HENDRICKS COUNTY, INDIANA

MARTIN, Walter C.

GUILFORD _____ TAXING UNIT

PT SE SW 28-15-1E 1.98A
PT S SE 28-15-1E ~~9.00A~~ 14.57 a. 14.57

4 - 10 _____ KEY NUMBER
4 - 11, 13

	YEAR	KEY NUMBER	LAND	BUILDINGS	TOTAL VALUATION	EXEMPTION	NET VALUE	J. P.	TRANSFERS TO	DATE OF INST'NT	DATE OF TRANSFER	KIND OF INST'NT	ALL OR PART	
1	1949													1
2														2
3			SEE KEY NO. 3 - 15.											3
4														4
5	1950													5
6														6
7														7
8														8
9	1951													9
10														10
11														11
12														12
13	1952													13
14														14
15														15
16														16
17	1953													17
18														18
19														19
20														20
21	1954													21
22														22
23														23
24														24
25	1955													25
26														26
27														27
28														28
29	1956													29
30														30
31														31
32														32

FORM PRESCRIBED BY STATE BOARD OF ACCOUNTS
COUNTY FORM NO. TA 1, 1941.

SHAW-WALKER

REAL ESTATE VALUATION AND TRANSFER RECORD
HENDRICKS COUNTY, INDIANA

MARTIN, WALTER C.

GUILFORD _____ TAXING UNIT

_____ KEY NUMBER

PT S SE 28-15-1E 9.00A 4 -11,13

PT SE SW 28-15-1E 1.98A 4 -10

	YEAR	KEY NUMBER	LAND	BUILDINGS	TOTAL VALUATION	EXEMPTION	NET VALUE	J. P.	TRANSFERS TO	DATE OF INST'NT	DATE OF TRANSFER	KIND OF INST'NT	ALL OR PART	
1	1941													1
2														2
3			SEE CARD KEY NO. 3-15											3
4														4
5	1942													5
6														6
7														7
8														8
9	1943													9
10														10
11														11
12														12
13	1944													13
14														14
15														15
16														16
17	1945													17
18														18
19														19
20														20
21	1946													21
22														22
23														23
24														24
25	1947													25
26														26
27														27
28														28
29	1948													29
30														30
31														31
32														32

FORM PRESCRIBED BY STATE BOARD OF ACCOUNTS
COUNTY FORM NO. TA 1, 1941.

SHAW-WALKER

REAL ESTATE VALUATION AND TRANSFER RECORD
HENDRICKS COUNTY, INDIANA

MARTIN, Walter C.

SE
PT SE∧ 28-15-1E 4.89A

GUILFORD _____ TAXING UNIT

4 - 12 _____ KEY NUMBER

270

	YEAR	KEY NUMBER	LAND	BUILDINGS	TOTAL VALUATION	EXEMPTION	NET VALUE	J. P.	TRANSFERS TO	DATE OF INST'NT	DATE OF TRANSFER	KIND OF INST'NT	ALL OR PART	
1	1949	4-12			200		200							1
2														2
3														3
4							3.12							4
5	1950	4-12	270		270		270							5
6														6
7														7
8							4.24							8
9	1951	4-12			270		270							9
10														10
11														11
12							3.59							12
13	1952	4-12	270		270		270							13
14														14
15														15
16							4.10							16
17	1953	4-12	270		270		270							17
18														18
19														19
20							5.16							20
21	1954	4-12	270		270		270							21
22														22
23														23
24							5.43.							24
25	1955	4-12	270		270		270							25
26														26
27														27
28							5.94							28
29	1956	4, 12,	270		270		270							29
30														30
31														31
32							6.05							32

FORM PRESCRIBED BY STATE BOARD OF ACCOUNTS
COUNTY FORM NO. TA 1, 1941.

SHAW-WALKER

REAL ESTATE VALUATION AND TRANSFER RECORD
HENDRICKS COUNTY, INDIANA

~~DRIFFILL, FRANK~~

GUILFORD _____ TAXING UNIT

PT SE 28-15-1E 4.89A

4 -12 _____ KEY NUMBER

	YEAR	KEY NUMBER	LAND	BUILDINGS	TOTAL VALUATION	EXEMPTION	NET VALUE	J. P.	TRANSFERS TO	DATE OF INST'NT	DATE OF TRANSFER	KIND OF INST'NT	ALL OR PART	
1	1941	4 - 12	200		200		200							1
2														2
3														3
4							2.02							4
5	1942	4-12			200		200							5
6														6
7														7
8							1.86							8
9	1943	4-12			200		200		Coffey, John W. & Verda Iola	7/14/43	7/17/43	WD	all	9
10														10
11														11
12							2.28							12
13	1944	4-12			200		200							13
14														14
15														15
16							1.70							16
17	1945	4-12			200		200							17
18														18
19														19
20							2.44							20
21	1946	4-12			200		200							21
22														22
23														23
24							2.32							24
25	1947	4-12			200		200		Wiggam, James R. & Elizabeth	1/31/47	2/18/47	WD	all	25
26									Morris, Charles A.	6-17-47	6-18-47	WD	all	26
27														27
28							3.16							28
29	1948	4-12			200		200		Martin, Walter C.	7/8/48	7/21/48	WD	all	29
30														30
31														31
32							3.32							32

FORM PRESCRIBED BY STATE BOARD OF ACCOUNTS
COUNTY FORM NO. TA 1, 1941.

SHAW-WALKER

REAL ESTATE VALUATION AND TRANSFER RECORD
HENDRICKS COUNTY, INDIANA

KREBBS, Cecil Lowell & Helen
R. #1, Box 224
Plainfield, Ind. 46168

PT NW & PT NW NE 28-15-1E ~~110.00A~~
~~169.00~~
~~107.90~~
~~106.80~~
~~105.70~~
~~104.60~~
~~104.14~~
~~103.09~~ 100.32A

060-0020-0525-3

GUILFORD TAXING UNIT

4-1 KEY NUMBER

4680
~~4700~~ 1010

3/22/54

	YEAR	KEY NUMBER	LAND	BUILDINGS	TOTAL VALUATION	EXEMPTION	NET VALUE	J.P.	TRANSFERS TO	DATE OF INST'NT	DATE OF TRANSFER	KIND OF INST'NT	ALL OR PART
1	1965	4, 1,	4,700	1,010	5,710	1,000	4,710	1.0	LONG, Gerald William & Judith Lynn	1/19/68	1/19/68	WD	pt
2								1.1	BROWNING, Kenneth R. & Evelyn M.	4/29/68	4/29/68	WD	pt
3								1.1	BROWNING, Kenneth R. & Evelyn M.	5/9/68	5/9/68	WD	PT
4						1000		1.1	WHICKER, Garford Kenneth Jr. & Cynthiann				
5	1966	4, 1	4,700	1,010	5,710	1,000	4,710			6/24/68	6/24/68	WD	PT
6								1.1	WHICKER, Garford Kenneth Jr. & Cynthiann				
7										6/24/68	6/28/68	WD	PT
8						1000		0.43	LONG, GERALD WILLIAM & JUDITH L.	12/3/70	12/4/70	WD	PT
9	1967	4, 1	4,700	1,010	5,710	1,000	4,710	1.1	KREBS, Paul M. & Beverly Kay (H&W)	7/7/76	7/8/76	WD	Pt.
10													
11								2.75	WALTERS, JOHN EARL & VIRGINIA ALICE	2/22/77	2/22/77	WD	PT
12						1000							
13	1968	4, 1	4,680	1,010	5,690		5,690		KREBS, CECIL LOWELL	10/2/86	10/2/86	AFF	ALL
14									~~KREBS, DR. LOWELL EUGENE 1/3 INT.,~~ & VIRGINIA ALICE WALTERS, 1/3/				
15									INT. & PAUL MAYNARD KREBS, 1/3 INT., AS TENANTS IN COMMON				
16									~~4556 BLACKSTONE DRIVE, INDPLS, IND.~~	9/23/86	10/2/86	ORDER	ALL
17	1969	4, 1	4,920	1,970	6,890		6,890		46227 c/o 2317 Gibbs Rd, Plainfield, Ind. 46168				
18													
19													
20													
21	1970	4, 1	4,920	1,970	6,890		6,890						
22													
23													
24													
25	1971	4, 1	4,890	1,970	6,860		6,860						
26													
27													
28													
29	1972												
30													
31		4, 1	4,890	1,970	6,860		6,860						
32													
		4-1	4,890	1,970	6,860		6,860						

FORM PRESCRIBED BY STATE BOARD OF ACCOUNTS
COUNTY FORM No. T-11, 1941.

REAL ESTATE VALUATION AND TRANSFER RECORD
HENDRICKS COUNTY, INDIANA

KREBBS, Cecil Lowell & Helen

PT NW & PT NW NE 28-15-1E ~~112.10 A~~ ~~111.10~~ 110.00

GUILFORD TAXING UNIT

4 - 1 KEY NUMBER

4700 ~~4730~~ ~~4590~~ ~~4630~~ 1010 ~~1290~~ ~~1500~~

YEAR	KEY NUMBER	LAND	BUILDINGS	TOTAL VALUATION	EXEMPTION	NET VALUE	J. P.	TRANSFERS TO	DATE OF INST'NT	DATE OF TRANSFER	KIND OF INST'NT	ALL OR PART
1957	4, 1,	4,630	1,500	6,130		6,130	1	WALTERS, John Earl & Virginia Alice	10/22/60	5/25/61	WD	Pt
							1.1	~~KREBS, Paul M. & Beverly Kay~~	~~11/13/64~~	~~11/16/64~~	~~WD~~	~~PT~~
						148.35						
1958	4, 1,	4,630	1,500	6,130		6,130						
						155.09						
1959	4, 1,	4,630	1,500	6,130		6,130						
						165.51						
1960	4,1	4,630	1,500	6,130	1,000	5,130						
					1000	153.39						
1961	4, 1,	4,590	1,290	5,880	1,000	4,880						
					1000	148.84						
1962	4, 1,	4,730	1,010	5,740	1,000	4,740						
					1000	136.27						
1963	4, 1,	4,730	1,010	5,740	1,000	4,740						
					1000	129.88						
1964	4, 1,	4,730	1,010	5,740	1,000	4,740						
					1000	129.40						

FORM PRESCRIBED BY STATE BOARD OF ACCOUNTS
COUNTY FORM NO. TA 1, 1941.

REAL ESTATE VALUATION AND TRANSFER RECORD
HENDRICKS COUNTY, INDIANA

060-0020-0530-8

~~BROYLES, Glen~~ & Esther
R. #2, Box 444
Plainfield, Ind. 46168

PT NW & PT NW NE 28-15-1E 10.0A

GUILFORD TAXING UNIT
4-1-01 KEY NUMBER

550 170 3/22/54

YEAR	KEY NUMBER	LAND	BUILDINGS	TOTAL VALUATION	EXEMPTION	NET VALUE	J. P.	TRANSFERS TO	DATE OF INST'NT	DATE OF TRANSFER	KIND OF INST'NT	ALL OR PART
1965	4, 1, 1	550	170	720		720		BROYLES, GLEN M & ESTHER M AS TEN IN COMMON & NOT AS JOINT TEN WITH RIGHT OF SURV NOR AS TEN BY THE ENTIRETIES 8/1/80 8/19/80 WD ALL R R 2 #444, Plainfield In 46168				
1966	4, 1 1	550	170	720		720						
1967	4, 1 1	550	170	720		720						
1968	4, 1 1	550	170	720		720						
1969	4, 1 1	590	560	1,150		1,150						
1970	4, 1 1	590	560	1,150		1,150						
1971	4, 1 1	590	560	1,150		1,150						
1972	4, 1 1	590	560	1,150		1,150						
		590	560	1,150		1,150						

FORM PRESCRIBED BY STATE BOARD OF ACCOUNTS
COUNTY FORM NO. TA 1, 1941.

REAL ESTATE VALUATION AND TRANSFER RECORD
HENDRICKS COUNTY, INDIANA

BROYLES, Glen & Esther

PT NW & PT NW NE 28-15-1E 10.0 A

GUILFORD TAXING UNIT

4 - 1 - 01 KEY NUMBER

YEAR	KEY NUMBER	LAND	BUILDINGS	TOTAL VALUATION	EXEMPTION	NET VALUE	J. P.	TRANSFERS TO	DATE OF INST'NT	DATE OF TRANSFER	KIND OF INST'NT	ALL OR PART
		550	170									
1957	4, 1,	550		550		550						
						13.31						
1958	4, 1,	550		550		550						
						13.92						
1959	4, 1, 1	550		550		550						
						14.85						
1960	4,1,01	550		550		550						
						16.44						
1961	4, 1, 1	550		550		550						
						16.78						
1962	4, 1, 1	550	170	720		720						
						20.70						
1963	4, 1, 1	550	170	720		720						
						19.73						
1964	4, 1, 1	550	170	720		720						
						19.66						

FORM PRESCRIBED BY STATE BOARD OF ACCOUNTS
COUNTY FORM NO. TA 1, 1941.

REAL ESTATE VALUATION AND TRANSFER RECORD
HENDRICKS COUNTY, INDIANA

060-0020-0535-0

WALTERS, John Earl & Virginia Alice
R. #1, Box 178
Plainfield, Ind. 46168

PT E NW 28-15-1E 1.0A

GUILFORD — TAXING UNIT
4-1-02 — KEY NUMBER

200 2300

5/25/61

	YEAR	KEY NUMBER	LAND	BUILDINGS	TOTAL VALUATION	EXEMPTION	NET VALUE	J. P.	TRANSFERS TO	DATE OF INST'NT	DATE OF TRANSFER	KIND OF INST'NT	ALL OR PART
1	1965	4, 1, 2	200	2,300	2,500	1,000	1,500						
2													
3													
4						1000							
5	1966	4, 1 2	200	2,300	2,500	1,000	1,500						
6													
7													
8						1000							
9	1967	4, 1 2	200	2,300	2,500	1,000	1,500						
10													
11													
12						1000							
13	1968	4, 1 2	200	2,300	2,500	1,000	1,500						
14													
15													
16						1000							
17	1969	4, 1 2	1,000	4,710	5,710	1,000	4,710						
18													
19													
20						1000							
21	1970	4, 1 2	1,000	4,710	5,710	1,000	4,710						
22													
23													
24						1000							
25	1971	4, 1 2	1,000	4,710	5,710	1,000	4,710						
26													
27													
28						1000							
29	1972					~~1000~~							
30													
31		4, 1 2	1,000	4,710	5,710	~~1,000~~	4,710						
32			1,000	4,710	5,710	1,000	4,710						

FORM PRESCRIBED BY STATE BOARD OF ACCOUNTS
COUNTY FORM NO. TA 1, 1941.

REAL ESTATE VALUATION AND TRANSFER RECORD
HENDRICKS COUNTY, INDIANA

WALTERS, JOHN EARL & VIRGINIA ALICE

PT E NW 1.0 A

28-15-1E

GUILFORD TAXING UNIT

4-1-02 KEY NUMBER

200 ~~40~~ 2300 ~~1010~~ ~~210~~

	YEAR	KEY NUMBER	LAND	BUILDINGS	TOTAL VALUATION	EXEMPTION	NET VALUE	J. P.	TRANSFERS TO	DATE OF INST'NT	DATE OF TRANSFER	KIND OF INST'NT	ALL OR PART
1	1957												
2													
3													
4													
5	1958												
6													
7													
8													
9	1959												
10													
11													
12													
13	1960												
14													
15													
16													
17	1961	4, 1, 2	40	210	250		250						
18													
19													
20							7.63						
21	1962	4, 1, 2	200	1,010	1,210		1,210						
22													
23													
24							34.79						
25	1963	4, 1, 2	200	2,300	2,500	1,000	1,500						
26													
27													
28				+1290		1000	41.10						
29	1964	4, 1, 2	200	2,300	2,500	1,000	1,500						
30													
31													
32						1000	40.95						

FORM PRESCRIBED BY STATE BOARD OF ACCOUNTS
COUNTY FORM NO. TA 1, 1941.

REAL ESTATE VALUATION AND TRANSFER RECORD
HENDRICKS COUNTY, INDIANA

KREBS, Paul M. & Beverly Kay
R. #1, Box 181
Plainfield, Ind. 46168

PT NW NW 28-15-1E 1.1A

060-0020-0540-5
GUILFORD — TAXING UNIT
4-1-03 — KEY NUMBER

220
~~30~~ 5710

11/16/64

YEAR	KEY NUMBER	LAND	BUILDINGS	TOTAL VALUATION	EXEMPTION	NET VALUE	J. P.
1965	4, 1, 3	220		220		220	
		+190					
1966	4, 1 3	220	5,710	5,930	1,000	4,930	
			+5710		1000		
1967	4, 1 3	220	5,710	5,930	1,000	4,930	
					1000		
1968	4, 1 3	220	5,710	5,930	1,000	4,930	
					1000		
1969	4, 1 3	1,100	5,710	6,810	1,000	5,810	
					1000		
1970	4, 1 3	1,100	5,710	6,810	1,000	5,810	
					1000		
1971	4, 1 3	1,100	5,710	6,810	1,000	5,810	
					1000		
1972					~~1000~~		
	4, 1 3	1,100	5,710	6,810	~~1,000~~	5,810	
		1,100	5,710	6,810	1,000	5,810	

TRANSFERS TO	DATE OF INST'NT	DATE OF TRANSFER	KIND OF INST'NT	ALL OR PART
KREBS, PAUL M. 2455 GIBBS ROAD, PLAINFIELD, INDIANA 46168	10/18/85	11/7/85	QCD	ALL

FORM PRESCRIBED BY STATE BOARD OF ACCOUNTS
COUNTY FORM NO. 1. 1943

REAL ESTATE VALUATION AND TRANSFER RECORD
HENDRICKS COUNTY, INDIANA

KREBS, Paul M. & Beverly Kay

PT NW NW 28-15-1E 1.1 A

GUILFORD TAXING UNIT

4-1-03 KEY NUMBER

	YEAR	KEY NUMBER	LAND	BUILDINGS	TOTAL VALUATION	EXEMPTION	NET VALUE	J. P.	TRANSFERS TO	DATE OF INST'NT	DATE OF TRANSFER	KIND OF INST'NT	ALL OR PART	
1	1957													1
2														2
3														3
4														4
5	1958													5
6														6
7														7
8														8
9	1959													9
10														0
11														1
12														2
13	1960													3
14														4
15														5
16														6
17	1961													7
18														8
19														9
20														0
21	1962													1
22														2
23														3
24														4
25	1963													5
26														6
27														7
28														8
29	1964													9
30														0
31														1
32														2

FORM PRESCRIBED BY STATE BOARD OF ACCOUNTS
COUNTY FORM NO. TA 1, 1941.

REAL ESTATE VALUATION AND TRANSFER RECORD
HENDRICKS COUNTY, INDIANA

[illegible]

PT NE NW 28-15-1E 1.00 A

060-0020-0545-8

GUILFORD Taxing Unit

4-1-04 Key Number

200
~~20~~

YEAR	KEY NUMBER	LAND	BUILDINGS	TOTAL VALUATION	EXEMPTION	NET VALUE	J. P.	TRANSFERS TO	DATE OF INST'NT	DATE OF TRANSFER	KIND OF INST'NT	ALL OR PART
1965							2377	WINGLER, HAROLD W & CONNIE S H&W GIBBS ROAD PLFD IN 46168	6/7/74	6/10/74	WD	All
1966												
1967												
1968	4, 1 4	200 +180		200		200						
1969	4, 1 4	1,000	5,690	6,690	1,000 1000	5,690						
1970	4, 1 4	1,000	5,690	6,690	1,000 1000	5,690						
1971	4, 1 4	1,000	5,690	6,690	1,000 1000	5,690						
1972	4, 1 4	1,000	5,690	6,690	~~1000~~ ~~1,000~~	5,690						
		1,000	5,920	6,920	1,000	5,920						

FORM PRESCRIBED BY STATE BOARD OF ACCOUNTS
COUNTY FORM NO. [illegible]

REAL ESTATE VALUATION AND TRANSFER RECORD
HENDRICKS COUNTY, INDIANA

BROWNING, Kenneth R. & Evelyn M.
R. #1, Box 183
Plainfield, Ind. 46168

NW NW 28-15-1E 1.10A

060-0020-0550-2

GUILFORD TAXING UNIT

4-1-05 KEY NUMBER

4/29/68 assess 1969

YEAR	KEY NUMBER	LAND	BUILDINGS	TOTAL VALUATION	EXEMPTION	NET VALUE	J. P.	TRANSFERS TO	DATE OF INST'NT	DATE OF TRANSFER	KIND OF INST'NT	ALL OR PART
1965												
1966												
1967												
1968												
1969	4, 1 5	1,100	6,320	7,420	1,000	6,420						
					1000							
1970	4, 1 5	1,100	6,320	7,420	1,000	6,420						
					1000							
1971	4, 1 5	1,100	6,320	7,420	1,000	6,420						
					1000							
1972					~~1000~~							
	4, 1 5	1,100	6,320	7,420	~~1,000~~	6,420						
		1,100	6,320	7,420	1000	6,420						

FORM PRESCRIBED BY STATE BOARD OF ACCOUNTS
COUNTY FORM NO. TA 1, 1941

REAL ESTATE VALUATION AND TRANSFER RECORD
HENDRICKS COUNTY, INDIANA

060-0020-0555-5

BROWNING, Kenneth R. & Evelyn M.
R. #1, Box 183
Plainfield, Ind. 46168

PT NW NW 28-15-1E 1.1A

GUILFORD TAXING UNIT

4-1-06 KEY NUMBER

5/9/68 Assess in '69

YEAR	KEY NUMBER	LAND	BUILDINGS	TOTAL VALUATION	EXEMPTION	NET VALUE	J. P.	TRANSFERS TO	DATE OF INST'NT	DATE OF TRANSFER	KIND OF INST'NT	ALL OR PART
1965												
1966												
1967												
1968												
1969	4, 1 6	750		750		750						
1970	4, 1 6	750		750		750						
1971	4, 1 6	750		750		750						
1972	4, 1 6	750		750		750						
		750		750		750						

FORM PRESCRIBED BY STATE BOARD OF ACCOUNTS
COUNTY FORM NO. 4-1-6

REAL ESTATE VALUATION AND TRANSFER RECORD
HENDRICKS COUNTY, INDIANA

WHICKER, Garford Kenneth Jr. & Cynthiann
R. #1, Box 180
Plainfield, Ind. 46168

PT NW NW 28-15-1E 1.1 A Tract 1
PT NW NW 28-15-1E 1.1 A Tract 2

060-0020-0561-4

GUILFORD — TAXING UNIT

4-1-07
4-1-08 — KEY NUMBER

6/24/68 assess 1969

	YEAR	KEY NUMBER	LAND	BUILDINGS	TOTAL VALUATION	EXEMPTION	NET VALUE	J. P.	TRANSFERS TO	DATE OF INST'NT	DATE OF TRANSFER	KIND OF INST'NT	ALL OR PART
1	1965												
2													
3													
4													
5	1966												
6													
7													
8													
9	1967												
10													
11													
12													
13	1968												
14													
15													
16													
17	1969	4, 1 7	1,690	6,190	7,880		7,880						
18													
19													
20													
21	1970	4, 1 7	1,690	6,190	7,880	1,000	6,880						
22													
23													
24						1000							
25	1971	4, 1 7	1,690	6,190	7,880	1,000	6,880						
26													
27													
28						1000							
29	1972												
30													
31													
32		4, 1 7	1,690	6,190	7,880	~~1,000~~	6,880						
			1,690	6,800	8,490	1,000	7,490						

FORM PRESCRIBED BY STATE BOARD OF ACCOUNTS
COUNTY FORM No. 4-1-1-9.

REAL ESTATE VALUATION AND TRANSFER RECORD
HENDRICKS COUNTY, INDIANA

060-0020-0566-7

GUILFORD TAXING UNIT

4-1-09 KEY NUMBER

PT NE¼ NW¼ 28-15N-1E 0.43A

12/4/70 To be assessed in 71'

	YEAR	KEY NUMBER	LAND	BUILDINGS	TOTAL VALUATION	EXEMPTION	NET VALUE	J. P.	TRANSFERS TO	DATE OF INST'NT	DATE OF TRANSFER	KIND OF INST'NT	ALL OR PART	
1	1965								WINGLER, HAROLD W. & CONNIE S. H&W	6/7/74	6/10/74	WD	ALL	1
2									2377 GIBBS ROAD, PLAINFIELD IN 46168					2
3														3
4														4
5	1966													5
6														6
7														7
8														8
9	1967													9
10														10
11														11
12														12
13	1968													13
14														14
15														15
16														16
17	1969													17
18														18
19														19
20														20
21	1970													21
22														22
23														23
24														24
25	1971	4, 1 9	220		220		220							25
26														26
27														27
28														28
29	1972													29
30														30
31														31
32		4, 1 9	220		220		220							32
		4-1-9	220		220		220							

FORM PRESCRIBED BY STATE BOARD OF ACCOUNTS
COUNTY FORM NO. TA 1, 1941.

REAL ESTATE VALUATION AND TRANSFER RECORD
HENDRICKS COUNTY, INDIANA

060-0020-0571-1

KREBS PAUL M. & BEVERLY KAY H&W
RR 1 BOX 181 PLAINFIELD IND. 46168

PT NW¼ NW¼ 28-15-1E 1.1A

OWNER OF RECORD
GUILFORD 4-1-10

7/8/96 WD assess 27

DATE	KEY NUMBERS	TOTAL VALUE	EXEMP-TION	NET VALUE	MAY TAX	NOV. TAX	CURRENT TAX	LIQUIDATION		BALANCES	
								TAX	PENALTY	TAX	PENAL
1971											
1972											
1973											
1974											
1975											
1976											
TAX	MORATORIUM	DITCH									
ROLL											
PAGE											

FORM PRESCRIBED BY THE STATE BOARD OF ACCOUNTS
COUNTY FORM TA 3, 1941

CURRENT REAL ESTATE TAX LEDGER
HENDRICKS COUNTY, INDIANA

060-0020-0576

WALTERS JOHN EARL & VIRGINIA ALICE
R # 1 BOX 178
PLAINFIELD IND 46168

OWNER OF RECORD

PT E ½ NW ¼ 28-15-1E 2.75A

GUILFORD 4-1-11

2/22/77 WD assess 77

DATE	KEY NUMBERS	TOTAL VALUE	EXEMP-TION	NET VALUE	MAY TAX	NOV. TAX	CURRENT TAX	LIQUIDATION		BALANCES	
								TAX	PENALTY	TAX	PENALTY
1977											
1978											
1979											
1980											
1981											
1982											
TAX	MORATORIUM	DITCH									
ROLL											
PAGE											

FORM PRESCRIBED BY THE STATE BOARD OF ACCOUNTS
COUNTY FORM TA 4, 1941

CURRENT PERSONAL TAX LEDGER
HENDRICKS COUNTY, INDIANA

~~COMBS, HARVEY GENE & CAROLYN S. H&W~~
~~1631 TARPON ST.~~
~~PLAINFIELD, IND. 46168~~

OWNER OF RECORD

060-0020-0586-1

PT E NW 28-15-1E ~~14.28A~~ 11.91
PT E NW & PT W NE 28-15-1E ~~32.78A~~ 31.89 } 42.11 A by survey

GUILFORD 4-4
GUILFORD 4-5-05

assess in 75'

DATE	KEY NUMBERS	TOTAL VALUE	EXEMP-TION	NET VALUE	MAY TAX	NOV. TAX	CURRENT TAX	LIQUIDATION TAX	LIQUIDATION PENALTY	BALANCES TAX	BALANCES PENALT
1971					BLANTON, ROBERT J. & GENEVA L. H&W & BLANTON, ROBERT D., ADULT R. 1 Box 176 Plainfield, Ind. 46168			9/5/74	9/5/74	wd	ALL
1972				3.48	COMBS, HARVEY GENE & CAROLYN S. H&W BLANTON, ROBERT J. & GENEVA			9/4/74 1/28/75	9/5/74 1/28/75	WD QC	PT All
				42.11	OLES, MICHAEL L. & FLORENCE M. H&W ~~R. 2 Box 178~~, Brownsburg, In. 46112 9145 E 600 N			2/12/75	2/28/75	WD	All
1973											
1974											
1975											
1976											

TAX	MORATORIUM	DITCH
ROLL		
PAGE		

FORM PRESCRIBED BY THE STATE BOARD OF ACCOUNTS
COUNTY FORM TA 3, 1941

CURRENT REAL ESTATE TAX LEDGER
HENDRICKS COUNTY, INDIANA

LEWIS ENGINEERING
402 E. MAIN STREET
PLAINFIELD, INDIANA 46168
TEL. 317 - 839-2412

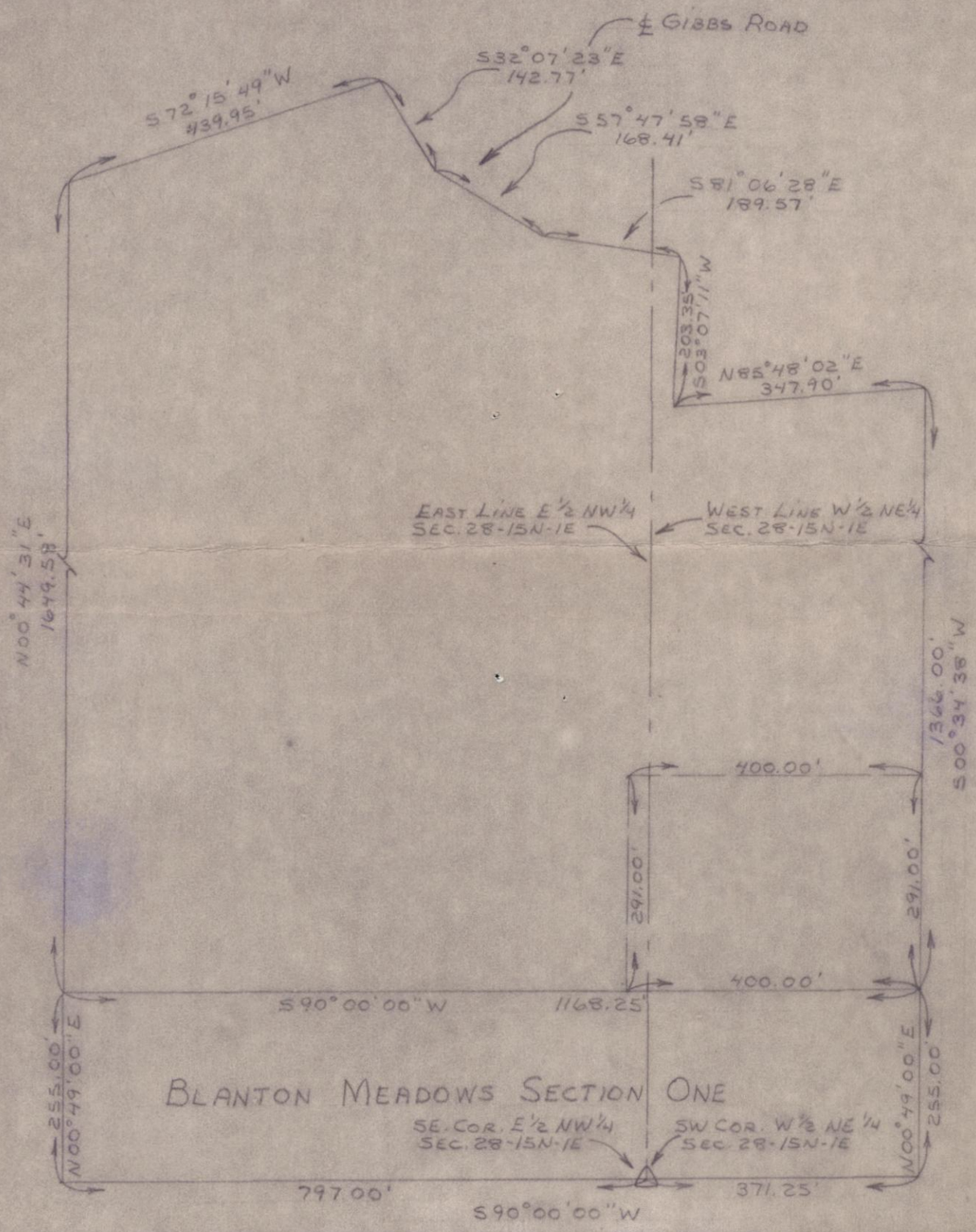

R. A. LEWIS
REGISTERED LAND SURVEYOR NO. S0001
REGISTERED ENGINEER NO. 13420
STATE OF INDIANA

DATE	2/4/75
SCALE	1"=200'
DRAWN BY	WEJ

LEWIS ENGINEERING
402 E. MAIN STREET
PLAINFIELD, INDIANA 46168
TEL. 317-839-2412

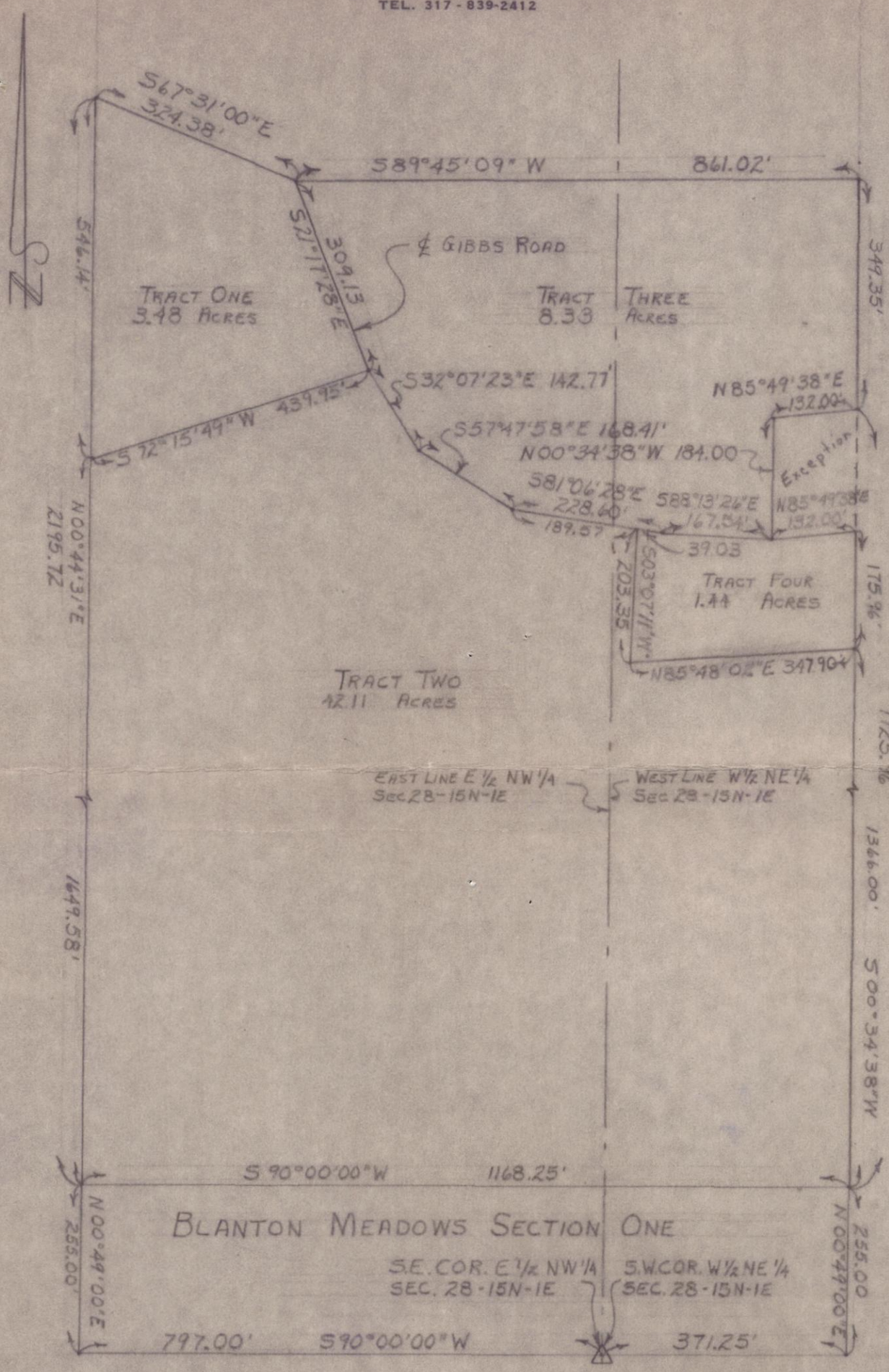

RICHARD A. LEWIS
REGISTERED
S0001
STATE OF

R A Lewis

R. A. LEWIS
REGISTERED LAND SURVEYOR NO. S0001
REGISTERED ENGINEER NO. 13420
STATE OF INDIANA

DATE	July 30, 1974
SCALE	1"=200'
DRAWN BY	DAR

LEWIS ENGINEERING
402 E. MAIN STREET
PLAINFIELD, INDIANA 46168
TEL. 317-839-2412

38 seconds East 1366.00 feet to the point of beginning of this description; thence continue on the last described course North 00 degrees 34 minutes 38 seconds East 175.96 feet to a point in the centerline of Gibbs Road; thence Westerly on and along the centerline of Gibbs Road for the next three bearings and distances: (1) South 85 degrees 49 minutes 38 seconds West 132.00 feet (2) North 88 degrees 13 minutes 26 seconds West 167.54 feet (3) North 81 degrees 06 minutes 28 seconds West 39.03 feet; thence South 03 degrees 07 minutes 11 seconds West 203.35 feet; thence North 85 degrees 48 minutes 02 seconds East 347.90 feet to the point of beginning, containing 1.44 acres and subject to all legal highways, rights-of-way, and easements of record.

Tracts One and Two

A part of the East half of the Northwest quarter and part of the West half of the Northeast quarter, both located in Section 28, Township 15 North, Range 1 East, located in Guilford Township, Hendricks County, Indiana and more partiuclarly described as follows, to-wit:

Commencing at the Southeast corner of said East half quarter section; thence South 90 degrees 00 minutes 00 seconds West(assumed bearing) on and along the South line of said East half quarter section 797.00 feet, said South line also being the South line of Blanton Meadows, Section One as recorded in Plat Book 8, page 3 in the office of the Hendricks County Recorder; thence North 00 degrees 49 minutes 00 seconds East on and along the West line of said Blanton Meadows, Section One 255.00 feet to the Northwest corner of Blanton Meadows, Section One, said Northwest corner is also the beginning point of this description; thence North 00 degrees 44 minutes 31 seconds East 2195.72 feet to a point in the centerline of Gibbs Road; thence Southerly and Southeasterly on and along the centerline of Gibbs Road for the next five bearings and distances: (1) South 67 degrees 31 minutes 00 seconds East 324.38 feet (2) South 21 degrees 17 minutes 28 seconds East 309.13 feet (3) South 32 degrees 07 minutes 23 seconds East 142.77 feet (4) South 57 degrees 47 minutes 58 seconds East 168.41 feet (5) South 81 degrees 06 minutes 28 seconds East 189.57 feet; thence South 03 degrees 07 minutes 11 seconds West 203.35 feet; thence North 85 degrees 48 minutes 02 seconds East 347.90 feet; thence South 00 degrees 34 minutes 38 seconds West 1366.00 feet to the Northeast corner of said Blanton Meadows, Section One; thence South 90 degrees 00 minutes 00 seconds West on and along the North line of Blanton Meadows, Section One 1168.25 feet to the point of beginning, containing 45.59 acres and subject to all legal highways, rights-of-way, and easements of record.

I do hereby certify that the within plat is true and correct and in witness thereof do hereby set my hand and seal this 30th day of July,1974.

RICHARD A. LEWIS
REGISTERED
S0001
STATE OF

R G Lewis

R. A. LEWIS
REGISTERED LAND SURVEYOR NO. S0001
REGISTERED ENGINEER NO. 13420
STATE OF INDIANA

DATE	July 30,1974
SCALE	
DRAWN BY	

LEWIS ENGINEERING
402 E. MAIN STREET
PLAINFIELD, INDIANA 46168
TEL. 317-839-2412

SURVEY AND DESCRIPTIONS OF THE BLANTON PROPERTY

Tract One

A part of the East half of the Northwest quarter of Section 28, Township 15 North, Range 1 East, located in Guilford Township, Hendricks County, Indiana and more particularly described as follows, to-wit:

Commencing at the Southeast corner of said half quarter section; thence South 90 degrees 00 minutes 00 seconds West(assumed bearing) on and along the South line of said half quarter section 797.00 feet, said South line also being the South line of Blanton Meadows, Section One, as recorded in Plat Book 8, page 3 in the office of the Hendricks County Recorder; thence North 00 degrees 49 minutes 00 seconds East on and along the West line of said Blanton Meadows, Section One 255.00 feet to the Northwest corner of said Blanton Meadows, Section One; thence North 00 degrees 44 minutes 31 seconds East 1649.58 feet to the point of beginning of this description; thence continue on the last described course North 00 degrees 44 minutes 31 seconds East 546.14 feet to a point in the centerline of Gibbs Road; thence South 67 degrees 31 minutes 00 seconds East on and along the centerline of Gibbs Road 324.38 feet; thence South 21 degrees 17 minutes 28 seconds East on and along the centerline of Gibbs Road 309.13 feet; thence South 72 degrees 15 minutes 49 seconds West 439.95 feet to the point of beginning, containing 3.48 acres and subject to all highways, rights-of-way, and easements of record.

Tract Two

A part of the East half of the Northwest quarter and part of the West half of the Northeast quarter of Section 28, Township 15 North, Range 1 East, located in Guilford Township, Hendricks County, Indiana and more particularly described as follows, to-wit:

Commencing at the Southeast cornerof the East half of the Northwest quarter of said section; thence South 90 degrees 00 minutes 00 seconds West(assumed bearing) on and along the South line of said East half quarter section 797.00 feet, said South line also being the South line of Blanton Meadows, Section One as recorded in Plat Book 8, page 3 in the office of the Hendricks County Recorder; thence North 00 degrees 49 minutes 00 seconds East on and along the West line of said Blanton Meadows, Section One 255.00 feet to the Northwest corner of said Blanton Meadows, Section One, said Northwest corner is also the point of beginning of this description; thence North 00 degrees 44 minutes 31 seconds East 1649.58 feet; thence North 72 degrees 15 minutes 49 seconds East 439.95 feet to a point in the centerline of Gibbs Road; thence Southeasterly and Easterly on and along the centerline of Gibbs Road for the next three bearings and distances: (1) South 32 degrees 07 minutes 23 seconds East 142.77 feet (2) South 57 degrees 47 minutes 58 seconds East 168.41 feet (3) South 81 degrees 06 minutes 28 seconds East 189.57 feet; thence

RICHARD A. LEWIS REGISTERED S0001

RA Lewis

R. A. LEWIS
REGISTERED LAND SURVEYOR NO. S0001
REGISTERED ENGINEER NO. 13420

DATE July 30, 1974
SCALE
DRAWN BY

LEWIS ENGINEERING
402 E. MAIN STREET
PLAINFIELD, INDIANA 46168
TEL. 317 - 839-2412

South 03 degrees 07 minutes 11 seconds West 203.35 feet; thence North 85 degrees 48 minutes 02 seconds East 347.90 feet; thence South 00 degrees 34 minutes 38 seconds West 1366.00 feet to the Northeast corner of Blanton Meadows, Section One; thence South 90 degrees 00 minutes 00 seconds West on and along the North line of Blanton Meadows, Section One 1168.25 feet to the point of beginning, containing 42.11 acres and subject to all legal highways, rights-of-way, and easements of record.

Tract Three

A part of the East half of the Northwest quarter and aprt of the West half of the Northeast quarter of Section 28, Township 15 North, Range 1 East, located in Guilford Township, Hendricks County, Indiana and more particularly described as follows, to-wit:

Commencing at the Southwest corner of said West half quarter section; run thence North 90 degrees 00 minutes 00 seconds East(assumed bearing) on and along the South line of said West half quarter section 371.25 feet, said South line is also the South line of Blanton Meadows, Section One as recorded in Plat Book 8, page 3 in the office of the Hendricks County Recorder; thence North 00 degrees 49 minutes 00 seconds East on and along the East line of Blanton Meadows, Section One 255.00 feet to the Northeast corner of Blanton Meadows, Section One; thence North 00 degrees 34 minutes 38 seconds East 1725.96 feet to the point of beginning of this description thence continue on the last described course North 00 degrees 34 minutes 38 seconds East 349.35 feet; thence South 89 degrees 45 minutes 09 seconds West 861.02 feet to a point in the centerline of Gibbs Road; thence Southeasterly and Easterly on and along the centerline of Gibbs Road for the next five bearings and distances: (1) South 21 degrees 17 minutes 28 seconds East 309.13 feet (2) South 32 degrees 07 minutes 23 seconds East 142.77 feet (3) South 57 degrees 47 minutes 58 seconds 168.41 feet (4) South 81 degrees 06 minutes 28 seconds East 228.60 feet (5) South 88 degrees 13 minutes 26 seconds East 167.54; thence North 00 degrees 34 minutes 38 seconds East 184.00 feet; thence North 85 degrees 49 minutes 38 seconds East 132.00 feet to the point of beginning, containing 8.33 acres and subject to all legal highways, rights-of-way, and easements of record.

Tract Four

A part of the West half of the Northeast quarter of Section 28, Township 15 North, Range 1 East, located in Guilford Township, Hendricks County, Indiana and more particularly described as follows, to-wit:

Commencing at the Southwest corner of said half quarter section; thence North 90 degrees 00 minutes 00 seconds East(assumed bearing) on and along the South line of said half quarter section 371.25 feet, said South line also being the South line of Blanton Meadows, Section One as recorded in Plat Book 8, page 3 in the office of the Hendricks County Recorder; thence North 00 degrees 49 minutes 00 seconds East on and along the East line of Blanton Meadows, Section One 255.00 feet to the Northeast corner of Blanton Meadows, Section One; thence North 00 degrees 34 minutes

RICHARD A. LEWIS REGISTERED S0001 STATE OF INDIANA LAND SURVEYOR

RA Lewis

R. A. LEWIS
REGISTERED LAND SURVEYOR NO. S0001
REGISTERED ENGINEER NO. 13420
STATE OF INDIANA

DATE July 30,1974
SCALE
DRAWN BY

060-0020-0581-9

~~BROYLES, Glen & Esther~~ B.
~~R. #2, Box 444~~
Plainfield, Ind. 46168

PT N NE 28-15-1E 43.22A

GUILFORD TAXING UNIT
4-3 KEY NUMBER

2290

2/16/54

	YEAR	KEY NUMBER	LAND	BUILDINGS	TOTAL VALUATION	EXEMPTION	NET VALUE	J. P.	TRANSFERS TO	DATE OF INST'NT	DATE OF TRANSFER	KIND OF INST'NT	ALL OR PART	
1	1965	4, 3,	2,290		2,290		2,290		BROYLES, GLEN M & ESTHER M AS TEN IN	COMMON &	NOT AS	JOINT	TENANTS	1
2									WITH RIGHT OF SURV NOR AS TEN BY THE	ENTIRETIES				2
3									R R 2 #444, Plainfield In 46168	8/1/80	8/19/80	WD	ALL	3
4														4
5	1966	4, 3	2,290		2,290		2,290							5
6														6
7														7
8														8
9	1967	4, 3	2,290		2,290		2,290							9
10														10
11														11
12														12
13	1968	4, 3	2,290		2,290		2,290							13
14														14
15														15
16														16
17	1969	4, 3	2,330		2,330		2,330							17
18														18
19														19
20														20
21	1970	4, 3	2,330		2,330		2,330							21
22														22
23														23
24														24
25	1971	4, 3	2,330		2,330		2,330							25
26														26
27														27
28														28
29	1972													29
30														30
31														31
32		4, 3	2,330		2,330		2,330							32
			2,330		2,330		2,330							

FORM PRESCRIBED BY STATE BOARD OF ACCOUNTS
COUNTY FORM No. 3. 1941.

REAL ESTATE VALUATION AND TRANSFER RECORD
HENDRICKS COUNTY, INDIANA

BROYLES, Glen & Esther B.

GUILFORD
Taxing Unit

PT N NE 28-15-1E 43.22 A

4 - 3
Key Number

2290
~~2150~~

	YEAR	KEY NUMBER	LAND	BUILDINGS	TOTAL VALUATION	EXEMPTION	NET VALUE	J. P.	TRANSFERS TO	DATE OF INST'NT	DATE OF TRANSFER	KIND OF INST'NT	ALL OR PART
1	1957	4, 3,	2,150		2,150		2,150						
2													
3													
4							52.03						
5	1958	4, 3,	2,150		2,150		2,150						
6													
7													
8							54.40						
9	1959	4, 3,	2,150		2,150		2,150						
10													
11													
12							58.05						
13	1960	4,3	2,150		2,150		2,150						
14													
15													
16							64.28						
17	1961	4, 3,	2,150		2,150		2,150						
18													
19													
20							65.58						
21	1962	4, 3,	2,290		2,290		2,290						
22													
23													
24							65.84						
25	1963	4, 3,	2,290		2,290		2,290						
26													
27													
28							62.75						
29	1964	4, 3,	2,290		2,290		2,290						
30													
31													
32							62.52						

FORM PRESCRIBED BY STATE BOARD OF ACCOUNTS
COUNTY FORM NO. TA 1, 1941.

REAL ESTATE VALUATION AND TRANSFER RECORD
HENDRICKS COUNTY, INDIANA

~~BLANTON, Robert J. & Geneva L.~~
~~R. #1, Box 176~~
~~Plainfield, Ind. 46168~~

~~PT E NW 28-15-1E 16.00A~~ ~~14.28~~ ~~15.54~~

PT E NW & PT W NE 28-15-1E ~~41.49~~ ~~40.93~~ ~~40.47~~ ~~38.64~~ 7.83

060-0020-0596-9

On card to be assessed in 75 Guil 4-5-05

GUILFORD TAXING UNIT

~~4-4~~ 4-5 KEY NUMBER

2590 ~~2630~~ ~~2780~~ 1520

2/9/51

YEAR	KEY NUMBER	LAND	BUILDINGS	TOTAL VALUATION	EXEMPTION	NET VALUE	J. P.	TRANSFERS TO	DATE OF INST'NT	DATE OF TRANSFER	KIND OF INST'NT	ALL OR PART
1965	4, 4,	2,630	1,520	4,150	1,000	3,150	.46	STEELE, Walter & Sandra Lot 10	8/25/65	8/27/65	WD	PT
							.56	CRANDEL, Kenneth & Carole J.	9/14/65	9/14/65	WD	pt
							.46	STEELE, Helen H. Lot 4	12/16/65	12/18/65	WD	Pt
					1000							
1966	4, 4	2,590	1,520	4,110	1,000	3,110	4.01	BLANTON MEADOWS #4-4 - 1.26 A #4-5 - 1.83 A	3/13/72	3/20/72	PLAT	Pt.
								COMBS, HARVEY GENE & CAROLYN S. H&W	7/20/74	8/8/74	WD	PT
					1000			~~COMBS, HARVEY GENE & CAROLYN S. H&W~~	~~9/4/74~~	~~9/5/74~~	~~WD~~	~~PT~~
1967	4, 4	2,590	1,520	4,110		4,110		BLANTON, GENEVA L	10/17/81	11/2/81	Surv/Aff	ALL
								R R 1 Box 176, Plainfield, In 46168				
								BLANTON, GENEVA L. & BLANTON, BONNIE	5/19/83	5/27/83	QCD	ALL
1968	4, 4	2,590	1,520	4,110		4,110		LEE & PATRICIA E. BLANTON				
								R R 1, BOX 176, PLAINFIELD, IND. 46168				
1969	4, 4	3,210	2,120	5,330	1,000	4,330						
					1000							
1970	4, 4	3,210	3,680	6,890	1,000	5,890						
					1000							
1971	4, 4	3,210	3,680	6,890	1,000	5,890						
					1000 ~~1000~~							
1972	4, 4	3,070	3,680	6,750	~~1,000~~	5,750						
	4-4	3,070	3,680	6,750	1000 1,000	5,750						

FORM PRESCRIBED BY STATE BOARD OF ACCOUNTS
COUNTY FORM NO. 1 1941.

REAL ESTATE VALUATION AND TRANSFER RECORD
HENDRICKS COUNTY, INDIANA

BLANTON, Robert D. & Geneva L.

PT E NW 28-15-1E ~~16.00 A~~ 15.54
PT E NW & PT W NE 28-15-1E ~~46.50 A~~ 41.49

GUILFORD — TAXING UNIT
4 - 4 — KEY NUMBER
4 - 5

YEAR	KEY NUMBER	LAND	BUILDINGS	TOTAL VALUATION	EXEMPTION	NET VALUE	J. P.	TRANSFERS TO	DATE OF INST'NT	DATE OF TRANSFER	KIND OF INST'NT	ALL OR PART
		2780 ~~3380~~	1520 ~~1100~~									
1957	4, 4,	3,380	1,100	4,480		4,480	5.01	BLANTON, Robert D.	1/29/65	3/26/65	WD	PT
							~~.46~~	~~STEELE, Walter & Sandra~~	~~8/25/65~~	~~8/27/65~~	~~WD~~	~~PT~~
						108.42		in error see other side				
1958	4, 4,	3,380	1,100	4,480	1,000	3,480						
					1000	88.04						
1959	4, 4,	3,380	1,100	4,480	1,000	3,480						
					1000	93.96						
1960	4,4	3,380	1,100	4,480	1,000	3,480						
					1000	104.05						
1961	4, 4,	3,380	1,100	4,480	1,000	3,480						
					1000	106.14						
1962	4, 4,	2,780	1,520	4,300	1,000	3,300						
					1000	94.87						
1963	4, 4,	2,780	1,520	4,300	1,000	3,300						
					1000	90.42						
1964	4, 4,	2,780	1,520	4,300	1,000	3,300						
					1000	90.09						

FORM PRESCRIBED BY STATE BOARD OF ACCOUNTS
COUNTY FORM NO. TA 1, 1941.

REAL ESTATE VALUATION AND TRANSFER RECORD
HENDRICKS COUNTY, INDIANA

060-0020-0601-6

BLANTON, Robert D.
R. #2, Box 232
Indianapolis, Ind. 46231

PT SW NE/SE NW 28-15-1E ~~5.01~~ ~~4.00~~ 2.72A

GUILFORD — TAXING UNIT

4- 5- 01 — KEY NUMBER

1360
~~10~~
~~150~~ ~~5470~~ on 4-5-01-01

	YEAR	KEY NUMBER	LAND	BUILDINGS	TOTAL VALUATION	EXEMPTION	NET VALUE	J. P.	TRANSFERS TO	DATE OF INST'NT	DATE OF TRANSFER	KIND OF INST'NT	ALL OR PART
1	1965	4, 5, 1	1,360	5,470	6,830		6,830	.46	McELFRESH, Scott Edward & Geneva Ann Lot 1	6/5/65	6/12/65	WD	PT
2								?.83	BLANTON MEADOWS	3/13/72	3/20/72	PLAT	Pt.
3													
4			+1350	+5470					OLES, MICHAEL L. & FLORENCE M. H&W	7/16/79	7/20/79	WD	ALL
5	1966	4, 5 1	1,360		1,360		1,360		~~RR 2 BOX 178~~ BROWNSBURG IN 46112				
6									9145 E. 600N				
7													
8													
9	1967	4, 5 1	1,360		1,360	400	960						
10													
11													
12						400							
13	1968	4, 5 1	1,360		1,360	400	960						
14													
15													
16						400							
17	1969	4, 5 1	1,150		1,150		1,150						
18													
19													
20													
21	1970	4, 5 1	1,150		1,150		1,150						
22													
23													
24													
25	1971	4, 5 1	1,150		1,150		1,150						
26													
27													
28													
29	1972												
30													
31													
32		4, 5 1	950		950		950						
			950		950		950						

FORM PRESCRIBED BY STATE BOARD OF ACCOUNTS
COUNTY FORM NO. ~~14-54~~ 1

REAL ESTATE VALUATION AND TRANSFER RECORD
HENDRICKS COUNTY, INDIANA

//STEELE, Walter & Sandra/

PT SE NW 28-15-1E 0.46A

060-0020-0606-9

GUILFORD 4-5-02 TAXING UNIT

KEY NUMBER

Platted

140 ~~10~~ 4790

and Bldg 4790 - 1967

YEAR	KEY NUMBER	LAND	BUILDINGS	TOTAL VALUATION	EXEMPTION	NET VALUE	J. P.	TRANSFERS TO	DATE OF INST'NT	DATE OF TRANSFER	KIND OF INST'NT	ALL OR PART
1965								BLANTON, ROBERT D. & CAROLYN H&W 119 E. Main St.,Plainfield,Ind.	4/20/72	8/21/72	WD	All
1966	4, 5 2	140 +130		140	70 70	70						
1967	4, 5 2	140	4,790 +4790	4,930	1,000 1000	3,930						
1968	4, 5 2	140	4,790	4,930	1,000 1000	3,930						
1969	4, 5 2	600	4,790	5,390	1,000 1000	4,390						
1970	4, 5 2	600	4,790	5,390	1,000 1000	4,390						
1971	4, 5 2	600	4,790	5,390	1,000 1000	4,390						
1972	See Lot 10 in Blanton Meadows											

FORM PRESCRIBED BY STATE BOARD OF ACCOUNTS
COUNTY FORM NO. TA 1, 1941.

REAL ESTATE VALUATION AND TRANSFER RECORD
HENDRICKS COUNTY, INDIANA

060-0020-0611-3

CRANDEL, Kenneth & Carole J. PT W NE 28-15-1E .56A

GUILFORD TAXING UNIT

4-5-03 KEY NUMBER

170 / 20 6200

Aud. Chg. Ledger 6200 - 1968

	YEAR	KEY NUMBER	LAND	BUILDINGS	TOTAL VALUATION	EXEMPTION	NET VALUE	J. P.
1	1965							
2								
3								
4								
5	1966	4, 5 3	170		170		170	
6								
7								
8			+150					
9	1967	4, 5 3	170		170	80	90	
10								
11								
12						80		
13	1968	4, 5 3	170	6,200	6,370	1,000	5,370	
14								
15								
16				+6200		1000		
17	1969							
18		4, 5 3	810	6,330	7,140	1,000	6,140	
19								
20						1000		
21	1970	4, 5 3	810	6,330	7,140	1,000	6,140	
22								
23								
24						1000		
25	1971							
26		4, 5 3	810	6,330	7,140	1,000	6,140	
27								
28						1000		
29	1972					~~1000~~		
30								
31								
32		4, 5 3	810	6,330	7,140	~~1,000~~ 1000	6,140	

	TRANSFERS TO	DATE OF INST'NT	DATE OF TRANSFER	KIND OF INST'NT	ALL OR PART
1	CRANDALL, KENNETH F. & CAROLE J.	1/4/67	1/6/67	Cor Wd	all
2	CRANDALL,,CAROLE J.	2/5/70	2/21/70	QCD	ALL
3					
4	PEMBERTON, JOHN WILLIAM & CAROLE J.	4/12/73	4/16/73	WD	ALL
5	R. #1, Box 175, Plainfield,Ind.				
6					
7	SMITH, JOHN H. & DIANA K. H&W	10/22/82	10/27/82	WD	ALL
8	2010 GIBBS, PLAINFIELD IN 46168				
9					
10					
11					
12					
13					
14					
15					
16					
17					
18					
19					
20					
21					
22					
23					
24					
25					
26					
27					
28					
29					
30					
31					
32					

FORM PRESCRIBED BY STATE BOARD OF ACCOUNTS
COUNTY FORM No. IAT-1-3

4-5-3 810 6,330 7,140 1,000 6,140

REAL ESTATE VALUATION AND TRANSFER RECORD
HENDRICKS COUNTY, INDIANA

~~STEELE, HELEN H.~~

PT SE NE & PT SW NE 28-15-1E .46A

GOES TO GUILFORD 79-4 in 1973

GUILFORD TAXING UNIT

4-5-04 KEY NUMBER

140 ~~10~~ 5060 5200

and Chg Bldg 5060 - 1967

YEAR	KEY NUMBER	LAND	BUILDINGS	TOTAL VALUATION	EXEMPTION	NET VALUE	J. P.	TRANSFERS TO	DATE OF INST'NT	DATE OF TRANSFER	KIND OF INST'NT	ALL OR PART
1965								BLANTON, ROBERT D. & CAROLYN H&W 119 E. Main St., Plainfield, Ind.	4/12/72	8/21/72	WD	All
1966	4, 5 4	140 +130		140		140						
1967	4, 5 4	140	5,060 +5060	5,200		5,200						
1968	4, 5 4	140	5,060	5,200	1,000 1000	4,200						
1969	4, 5 4	600	5,330	5,930	1,000 1000	4,930						
1970	4, 5 4	600	5,330	5,930	1,000 1000	4,930						
1971	4, 5 4	600	5,330	5,930	1,000 1000	4,930						
1972												

Ref Only

See Lot 4 in Blanton Meadows

FORM PRESCRIBED BY STATE BOARD OF ACCOUNTS
COUNTY FORM NO. TA 1, 1941.

REAL ESTATE VALUATION AND TRANSFER RECORD
HENDRICKS COUNTY, INDIANA

060-0020-0616-6

GUILFORD — TAXING UNIT

4-6 — KEY NUMBER

PT NE 28-15-1E ~~97.29A~~ ~~70.64~~ ~~68.22~~ ~~48.22~~ ~~38.22~~ ~~28.22~~ ~~23.22~~

4.00A by Survey

2.95 ~~4.76~~ ~~18.22~~

4590 ~~4970~~ ~~2370~~ 2370 to 3-5-01

1968 — Bldg. 2370

to 3-5-01 + 4-6-01

	YEAR	KEY NUMBER	LAND	BUILDINGS	TOTAL VALUATION	EXEMPTION	NET VALUE	J. P.	TRANSFERS TO	DATE OF INST'NT	DATE OF TRANSFER	KIND OF INST'NT	ALL OR PART
1	1965	4, 6,	4,970	2,370	7,340		7,340		ANDREWS, Raymond E. Sr., & Alice H. undivided ½ int &				ANDREWS, Raymond
2									E. Jr. & Rachel M. undivided ½ int.	5/1/67	5/3/67	AdmD	ALL
3								10.22	RAGAN, Thomas F. & Nancy E.	10/21/67	10/24/67	WD	Pt
4								2.96	~~RECORD, George W. & Nancy B.~~	2/10/68	2/15/68	WD	Pt
5	1966	4, 6	4,970	2,370	7,340		7,340	3.47	TRUEBLOOD, John R. & Nancy J.	4/30/68	5/1/68	WD	PT
6								10.00	DELLACCA, John & Beulah	7/9/68	7/9/68	WD	PT
7								2.42	DILL, Robert H. & Mary C.	7/25/68	8/13/68	WD	PT
8								20.00	HARRIS, Jack L. & Rose M.	2/21/69	2/24/69	WD	PT.
9	1967	4, 6	4,970	2,370	7,340		7,340	5.00	SHORT, Noel E. & Donna L.	6/7/69	6/10/69	WD	PT
10								5.00	HAYDEN, Harold Dean & Ruth L.	6/7/69	6/10/69	WD	PT
11								5.00	SHORT, NOEL E. & DONNA L.	11/4/69	11/7/69	WD	PT
12								5.00	YOUNG, WILLIAM E. & MARILYN L.	11/4/69	11/7/69	WD	PT
13	1968	4, 6	4,590		4,590		4,590	5.00	LOCKMAN, Newton	5/28/70	5/28/70	WD	Pt.
14								5.00	BRINEGAR, Donald Martin & Barbara June	8/29/70	9/1/70	WD	Pt.
15								10.26	RUSSELL, HUBERT E. & THOMASITA R. H&W				
16									~~MILLER, William L., Jr & Joyce L.~~	1/28/72	1/31/72	WD	PT
17	1969	4, 6	3,690		3,690		3,690	5.01	MILLER, William L., Jr & Joyce L.				
18									(H&W)	2/15/72	2/22/72	WD	Pt.
19													
20									SHOULDERS, Lonnie R. & Vickie				
21	1970	4, 6	2,160		2,160		2,160		R. #1, Box 134, Plainfield (H&W)	3/30/72	4/10/72	WD	ALL
22													
23													
24													
25	1971	4, 6	1,400		1,400		1,400						
26													
27													
28													
29	1972												
30													
31		4, 6	310		310		310						
32		4, 6	1,230	6,420	7,650		7,650						

FORM PRESCRIBED BY STATE BOARD OF ACCOUNTS
COUNTY FORM NO. TA 1, 1941.

REAL ESTATE VALUATION AND TRANSFER RECORD
HENDRICKS COUNTY, INDIANA

BARLOW, Pearl M.

GUILFORD — TAXING UNIT

PT NE 28-15-1E 97.29 A

4 - 6 — KEY NUMBER

4970 ~~4920~~ 2370 ~~3880~~

YEAR	KEY NUMBER	LAND	BUILDINGS	TOTAL VALUATION	EXEMPTION	NET VALUE	J. P.	TRANSFERS TO	DATE OF INST'NT	DATE OF TRANSFER	KIND OF INST'NT	ALL OR PART
1957	4, 6,	4,920	3,880	8,800		8,800						
						212.96						
1958	4, 6,	4,920	3,880	8,800		8,800						
						222.64						
1959	4, 6,	4,920	3,880	8,800		8,800						
						237.60						
1960	4,6	4,920	3,880	8,800		8,800						
						263.12						
1961	4, 6,	4,920	3,880	8,800	1,000	7,800						
					OA 1000	237.90						
1962	4, 6,	4,970	2,370	7,340		7,340						
						211.02						
1963	4, 6,	4,970	2,370	7,340		7,340						
						201.12						
1964	4, 6,	4,970	2,370	7,340		7,340						
						200.38						

FORM PRESCRIBED BY STATE BOARD OF ACCOUNTS
COUNTY FORM NO. TA 1, 1941.

REAL ESTATE VALUATION AND TRANSFER RECORD
HENDRICKS COUNTY, INDIANA

RECORD: George W. & Nancy B.

060-0020-0621-0

GUILFORD — TAXING UNIT

4-6-02 — KEY NUMBER

PT NE 28-15-1E 2.96 A.

160
~~70~~

YEAR	KEY NUMBER	LAND	BUILDINGS	TOTAL VALUATION	EXEMPTION	NET VALUE	J. P.	TRANSFERS TO	DATE OF INST'NT	DATE OF TRANSFER	KIND OF INST'NT	ALL OR PART
1965								CRAGER, Bruce & Marlene 719 S. East St., Plainfield, Ind.	7/19/69	7/29/69	WD	All
1966												
1967												
1968	4, 6 2	160 +70		160		160						
1969	4, 6 2	1,230		1,230		1,230						
1970	4, 6 2	1,230		1,230		1,230						
1971	4, 6 2	1,230		1,230		1,230						
1972	4, 6 2	1,230		1,230		1,230						
		1,230		1,230		1,230						

FORM PRESCRIBED BY STATE BOARD OF ACCOUNTS
COUNTY FORM NO. TAX. 19.

REAL ESTATE VALUATION AND TRANSFER RECORD
HENDRICKS COUNTY, INDIANA

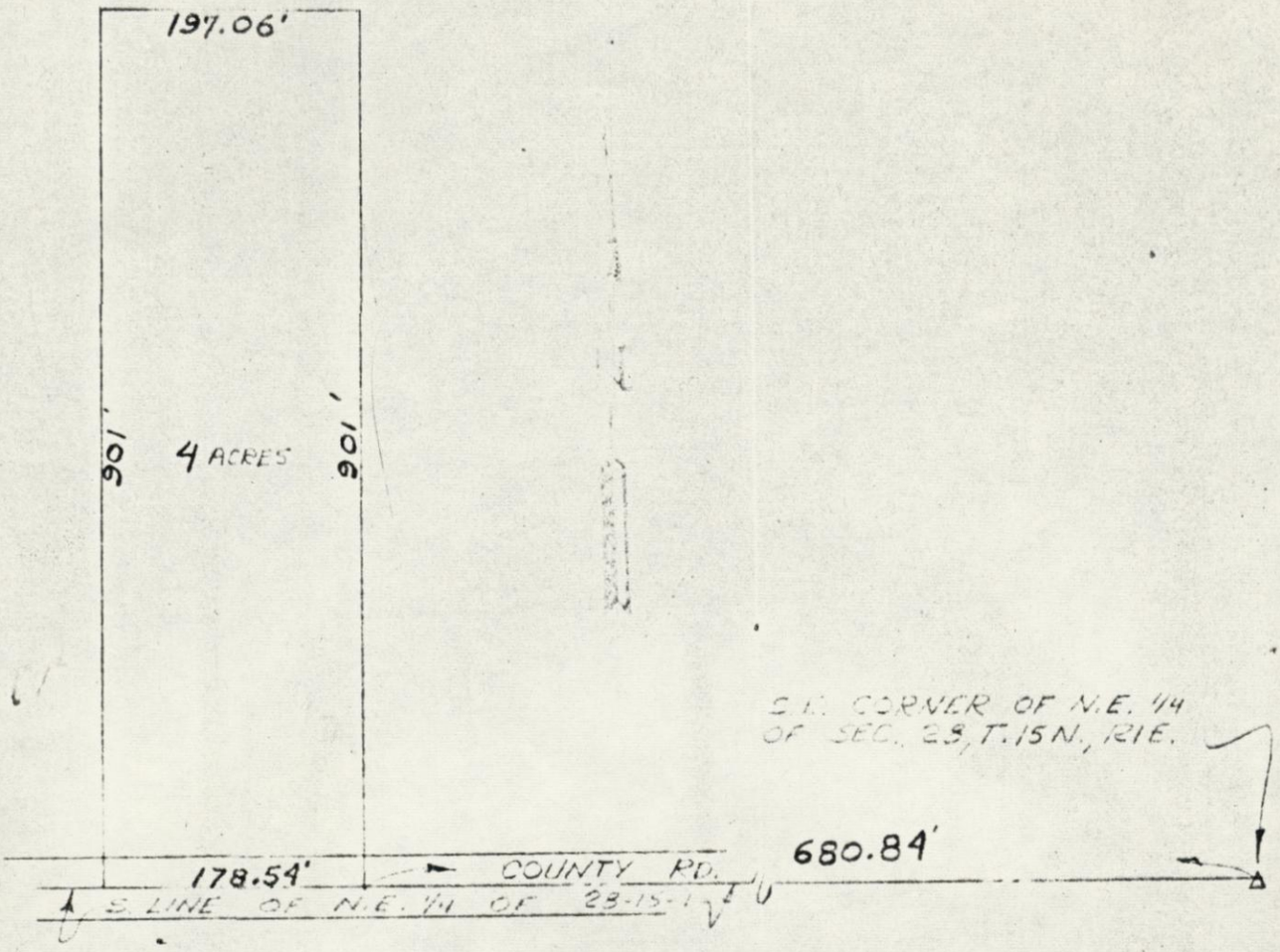

Raymond Andrews

A part of the Northeast Quarter of Section 28, Township 15 North, Range 1 East in Hendricks County Indiana, more particularly described as follows:

Beginning at a point on the South line of the said Quarter Section and 680.84 feet West of the Southeast corner thereof; thence West, on and along the said South line, a distance of 178.54 feet; thence North, paralled with the West line of the said Quarter Section, a distance of 901 feet; thence East, parallel with the aforesaid South line, a distance of 197.06 feet; thence South a distance of 901 feet to the point of beginning, containing 4 acres more or less.

JACK L. ASHER
REGISTERED
No.
4991
STATE OF
INDIANA
LAND SURVEYOR

DATE Aug. 12, 1970

Jack L Asher
REGISTERED ENGINEER NO. 7809
REGISTERED LAND SURVEYOR NO. 4991
STATE OF INDIANA

MORTGAGE LOAN CERTIFICATES
SUBDIVISIONS
SITUATION SURVEYS

JACK L. ASHER
REGISTERED ENGINEER NO. 7809
7128 MILHOUSE ROAD, INDIANAPOLIS, INDIANA 46241
PHONE 856-4090

TOPOGRAPHY
LOT SURVEYS
FARM SURVEYS

~~DILLACCA, John & Beulah~~
~~R. #2, Box 174~~
~~Plainfield, Ind. 46168~~

PT NE 28-15-1E ~~10.00 A~~ ~~4.85~~ 2.13A

0626-3

GUILFORD TAXING UNIT

~~4-6-04~~ KEY NUMBER

7/9/68

To be reviewed in 70'

assess in 69

	YEAR	KEY NUMBER	LAND	BUILDINGS	TOTAL VALUATION	EXEMPTION	NET VALUE	J.P.	TRANSFERS TO	DATE OF INST'NT	DATE OF TRANSFER	KIND OF INST'NT	ALL OR PART
1	1965							5.15	SEITZ, LEE K. & MARY S. H&W	8/28/74	8/29/74	WD	PT
2								2.72A	MINOR PLAT #74 (PAGE 110)	8/13/79	9/4/79	PLAT	PT
3								2.13	CONNORS, WILLIAM K. & ROSE H&W				
4									R. R. 1 Box 174 Plfld, In 46168	8/7/80	8/15/80	QCD	~~AFF~~
5	1966												
6									CONNORS, WILLIAM K. & ROSE H&W				
7									R. R. 1 BOX 174 PLFLD, IN 46168	8/7/80	8/15/80	WD	ALL
8													
9	1967								~~WINGLER, W. P.~~ ERROR See 4-6-04-01	~~2/6/81~~	~~2/11/81~~	~~WD~~	~~ALL~~
10									~~R. R. #1, BOX 143, PLAINFIELD, INDIANA 46168~~				
11									DeHORITY, GLADYS Y.	2/8/85	2/8/85	WD	ALL
12									1910 HIGH EAGLE TR.# 914, SPEEDWAY, IND. 46224				
13	1968								DeHORITY, WILLIAM RICHARD	11/19/87	12/10/87	AFF	ALL
14									1975 GIBBS ROAD, PLAINFIELD, INDIANA 46168				
15													
16													
17	1969	4, 6 4	1,690	3,880	5,570		5,570						
18													
19													
20													
21	1970	4, 6 4	1,690	5,020	6,710		6,710						
22													
23			+ 4610										
24													
25	1971	4, 6 4	1,690	5,120	6,810	1,000	5,810						
26													
27						1000							
28													
29	1972												
30													
31		4, 6 4	1,690	5,120	6,810	~~4C 1256~~ 1000	6,810						
32													

FORM PRESCRIBED BY STATE BOARD OF ACCOUNTS
COUNTY FORM NO. TA 1, 1941.

4-6-4	1,690	5,120	6,810	1,000	5,810

REAL ESTATE VALUATION AND TRANSFER RECORD
HENDRICKS COUNTY, INDIANA

~~SEITZ, LEE K. & MARY S. H&W~~
~~R. 1 Box 143~~ 877 Spring Hollow
~~Plainfield, Ind. 46168~~

OWNER OF RECORD

060-0020-0631-6

PT NE 28-15-1E ~~4.85A~~ 5.15A

GUILFORD
4-6-04-01

8/29/74 WD
Assessed 75'

DATE	KEY NUMBERS	TOTAL VALUE	EXEMP-TION	NET VALUE	MAY TAX	NOV. TAX	CURRENT TAX	LIQUIDATION TAX	LIQUIDATION PENALTY	BALANCES TAX	BALANCES PENALTY
1971				WINGLER, W. P. R. R. 1 ~~BOX 143~~, PLAINFIELD IN 46168 ~~Ind 46268A~~ 2241 Pine Grove Ln.			2/6/81	2/11/81 WD ALL			
1972				MINOR PLAT #142			3/2/84	3/26/84 PLAT	ALL		
1973											
1974											
1975											
1976											
TAX	MORATORIUM	DITCH									
ROLL											
PAGE											

See pg 133
reference Only

FORM PRESCRIBED BY THE STATE BOARD OF ACCOUNTS
COUNTY FORM TA 3, 1941

CURRENT REAL ESTATE TAX LEDGER
HENDRICKS COUNTY, INDIANA

060-0020-0636-0

~~020~~

~~HARRIS, JACK L. & ROSE M.~~

~~Seitz, Lee K.~~
~~7311 E. 71st St.~~
~~Indianapolis, Ind.~~

PT NE 28-15-1E ~~20.0~~ A
~~14.9~~
~~9.9~~
~~4.9~~
4.575

GUILFORD TAXING UNIT

4-6-06 KEY NUMBER

To be reviewed in 70' Assess in 1969

YEAR	KEY NUMBER	LAND	BUILDINGS	TOTAL VALUATION	EXEMPTION	NET VALUE	J.P.	TRANSFERS TO	DATE OF INST'NT	DATE OF TRANSFER	KIND OF INST'NT	ALL OR PART
1965							5.1	McKNIGHT, HOWARD M. & MARY R.	7/10/69	7/11/69	WD	PT
							5.0	FOSTER, Glen A.Jr. & Sandra L.	2/28/70	3/5/70	WD	Pt.
							5.00	WRIGHT, GEORGE F. & BARBARA J. H&W	4/19/72	4/20/72	WD	Pt.
1966								SEITZ, Lee K. & Kathy S. (H&W)	9/5/73	9/6/73	WD	ALL
							.325	RUCK, Albert E. & Jean M. (H&W)	9/5/73	9/6/73	WD	Pt.
								MCMURRAY MICHAEL L. & BEVERLY J. H&W RR# 1 BOX 143 PLAINFIELD IND 46168	5-25-77	5-26-77	WD	ALL
1967								BRYANT, RALPH L. & MARTHA V. HW P.O. BOX 115, PLAINFIELD, INDIANA 46168	7/17/84	7/18/84	WD	ALL
								DICK, DEBRA A. 1956 Hanna Rd, Plainfield, In 46168	12/22/86	12/23/86	WD	ALL
1968												
1969	4, 6 6	2,460	2,890	5,350		5,350						
1970	4, 6 6	760		760		760						
1971	4, 6 6	760		760		760						
1972	4, 6 6	760		760		760						
	4-6-6	380		380		380						

FORM PRESCRIBED BY STATE BOARD OF ACCOUNTS
COUNTY FORM NO. TA-1, 1941.

REAL ESTATE VALUATION AND TRANSFER RECORD
HENDRICKS COUNTY, INDIANA

060-0020-0641-5

McKNIGHT, HOWARD M. & MARY R.
R. #1, Box 172
Plainfield, Ind. 46168

PT NE¼ 28-15-1E 5.1A

GUILFORD TAXING UNIT
4-6-06-01 KEY NUMBER

taken off Key No. 4-6-06

7/11/69

Assess in 1970

	YEAR	KEY NUMBER	LAND	BUILDINGS	TOTAL VALUATION	EXEMPTION	NET VALUE	J. P.	TRANSFERS TO	DATE OF INST'NT	DATE OF TRANSFER	KIND OF INST'NT	ALL OR PART
1	1965												
2													
3													
4													
5	1966												
6													
7													
8													
9	1967												
10													
11													
12													
13	1968												
14													
15													
16													
17	1969												
18													
19													
20													
21	1970	4, 6 6	1,310	5,890	7,200	1,000	6,200						
22													
23													
24						1000							
25	1971	4, 6 6	1,310	5,890	7,200	1,000	6,200						
26													
27													
28						1000							
29	1972					~~1000~~							
30													
31		4, 6 6	1,310	5,890	7,200	~~1,000~~	6,200						
32													
		4-6-6-1	1,310	5,890	7,200	1,000	6,200						

FORM PRESCRIBED BY STATE BOARD OF ACCOUNTS
COUNTY FORM NO. TA 1, 1941.

REAL ESTATE VALUATION AND TRANSFER RECORD
HENDRICKS COUNTY, INDIANA

060-0020-0651-2

WRIGHT, GEORGE F. & BARBARA J. H&W
R. R. #1, Box 145
Plainfield, Ind. 46168

PT NE¼ 28-15-1E 5.00A

GUILFORD TAXING UNIT
4-6-06-03 KEY NUMBER

4/20/92

assessed in 73'

	YEAR	KEY NUMBER	LAND	BUILDINGS	TOTAL VALUATION	EXEMPTION	NET VALUE	J. P.	TRANSFERS TO	DATE OF INST'NT	DATE OF TRANSFER	KIND OF INST'NT	ALL OR PART
1	1973					1000			STEWART, JOSEPH L & SANDRA S	1/30/86	1/31/86	WD	ALL
2									~~1996 Hanna Rd, Plainfield, In 46168~~				
3		4-6-6-3	1,310	6,170	7,480	1,000	6,480		STEWART, JOSEPH L.				
4									1996 Hanna Rd., Plfd., IN 46168	6/30/88	6/30/88	QCD	ALL
5	1974					c/e 1000							
6													
7													
8													
9	1975												
10													
11													
12													
13	1976												
14													
15													
16													
17	1977												
18													
19													
20													
21	1978												
22													
23													
24													
25	1979												
26													
27													
28													
29	1980												
30													
31													
32													

FORM PRESCRIBED BY STATE BOARD OF ACCOUNTS
COUNTY FORM NO. TA 1, 1941.

REAL ESTATE VALUATION AND TRANSFER RECORD
HENDRICKS COUNTY, INDIANA

060-0020-0646-8

PT NE ¼ 28-15-1E 5.00A

PT NE 28-15-E .325 A

GUILFORD Taxing Unit

4-6-06-02 Key Number

4-6-6-4

assess in 1971

	YEAR	KEY NUMBER	LAND	BUILDINGS	TOTAL VALUATION	EXEMPTION	NET VALUE	J. P.	TRANSFERS TO	DATE OF INST'NT	DATE OF TRANSFER	KIND OF INST'NT	ALL OR PART
1	1965								RUCK, Albert E. & Jean M.	3/6/71	3/10/71	WD	ALL
2									~~R. #1, Hanna Rd.~~, Plainfield, Ind.				
3									1914 Hanna Rd 35050 - Plfd.				
4													
5	1966												
6													
7													
8													
9	1967												
10													
11													
12													
13	1968												
14													
15													
16													
17	1969												
18													
19													
20													
21	1970	4, 61,316	1,310	5,830	7,140		7,140						
22													
23													
24													
25	1971												
26		4, 6 6	1,310	5,830	7,140		7,140						
27													
28													
29	1972												
30													
31													
32		4, 6 6	1,310	6,370	7,680		7,680						
		4-6-6-2	1,310	6,370	7,680		7,680						

FORM PRESCRIBED BY STATE BOARD OF ACCOUNTS
COUNTY FORM NO. 4-6-6-2

REAL ESTATE VALUATION AND TRANSFER RECORD
HENDRICKS COUNTY, INDIANA

RUCK, ALBERT E. & JEAN M. H&W

PT NE 28-15-1E 0.325A

GUILFORD TAXING UNIT

4-6-06-04 KEY NUMBER

assess in '74

	YEAR	KEY NUMBER	LAND	BUILDINGS	TOTAL VALUATION	EXEMPTION	NET VALUE	J. P.	TRANSFERS TO	DATE OF INST'NT	DATE OF TRANSFER	KIND OF INST'NT	ALL OR PART	
1	1965													1
2														2
3														3
4														4
5	1966													5
6														6
7														7
8														8
9	1967													9
10														10
11														11
12														12
13	1968													13
14														14
15														15
16														16
17	1969													17
18														18
19														19
20														20
21	1970													21
22														22
23														23
24														24
25	1971													25
26														26
27														27
28														28
29	1972													29
30														30
31														31
32														32

FORM PRESCRIBED BY STATE BOARD OF ACCOUNTS
COUNTY FORM NO. TA 1, 1941.

REAL ESTATE VALUATION AND TRANSFER RECORD
HENDRICKS COUNTY, INDIANA

060-0020-0656-5

~~WILHITE, TERRIL L. & BRENDA J. H&W~~
~~1968 Patton Dr.~~
~~Speedway, Ind.~~

PT NE 28-15-1E 5.00A

GUILFORD TAXING UNIT
4-6-07 KEY NUMBER

assess in 72'

YEAR	KEY NUMBER	LAND	BUILDINGS	TOTAL VALUATION	EXEMPTION	NET VALUE	J. P.	TRANSFERS TO	DATE OF INST'NT	DATE OF TRANSFER	KIND OF INST'NT	ALL OR PART
1965								KALB, KENNETH RANDALL & LINDA KAY	4/26/75	4/29/75	WD	All
								~~P O Box 55412 Indpls, Ind~~				
								1788 Hanna Rd				
								Plainfield IN 46168				
1966												
1967												
1968												
1969												
1970												
1971												
1972												
	4, 6 7	380		380		380						
	4-6-7	380		380		380						

FORM PRESCRIBED BY STATE BOARD OF ACCOUNTS
COUNTY FORM NO. TA 1, 1941.

REAL ESTATE VALUATION AND TRANSFER RECORD
HENDRICKS COUNTY, INDIANA

HAYDEN, Harold Dean & Ruth L.
R. 1, Box 140
Plainfield, Ind. 46168

PT NE 28-15-1E 5.00 A

060-0020-0662-4

GUILFORD TAXING UNIT

4-6-08 KEY NUMBER

6/10/69

assess in 1970

YEAR	KEY NUMBER	LAND	BUILDINGS	TOTAL VALUATION	EXEMPTION	NET VALUE	J. P.	TRANSFERS TO	DATE OF INST'NT	DATE OF TRANSFER	KIND OF INST'NT	ALL OR PART
1965												
1966												
1967												
1968												
1969												
1970	4, 6 8	1,310	5,890	7,200	1,000	6,200						
					1000							
1971	4, 6 8	1,310	5,890	7,200	1,000	6,200						
					1000							
1972					~~1000~~							
	4, 6 8	1,310	5,890	7,200	~~1,000~~	6,200						
	4, 6 8	1,310	5,890	7,200	1000 1,000	6,200						

FORM PRESCRIBED BY STATE BOARD OF ACCOUNTS
COUNTY FORM NO. TA-1-1-1

REAL ESTATE VALUATION AND TRANSFER RECORD
HENDRICKS COUNTY, INDIANA

060-0020-0667-7

GUILFORD — TAXING UNIT

~~4-6-07~~ 4/6/9 — KEY NUMBER

~~PT NE 28-15-1E 5.00 A~~

PT NE 28-15-1E 5.00 A

Assess in 1978

	YEAR	KEY NUMBER	LAND	BUILDINGS	TOTAL VALUATION	EXEMPTION	NET VALUE	J.P.	TRANSFERS TO	DATE OF INST'NT	DATE OF TRANSFER	KIND OF INST'NT	ALL OR PART
1	1965							5.00	WILHITE, Terril L. & Brenda J. (H&W)	11/17/71	11/17/71	WD	Pt.
2									GILLEY, DANNY H. & KAYE H&W	10/25/74	11/4/74	WD	ALL
3									R. R. 1 BOX 137 PLAINFIELD, IND. 46168				
4													
5	1966								SHERVEN, HAROLD C. & MARIA V. H&W	6/30/83	7/1/83	WD	ALL
6									1840 HANNA RD, PLAINFIELD IN 46168				
7													
8													
9	1967												
10													
11													
12													
13	1968												
14													
15													
16													
17	1969												
18													
19													
20													
21	1970	4, 6 7	1,690	5,450	7,140	1,000	6,140						
22													
23						1000							
24													
25	1971	4, 6 7	1,690	5,450	7,140	1,000	6,140						
26													
27						1000							
28						~~1000~~							
29	1972												
30													
31		4, 6 7	1,310	5,450	6,760	~~1,000~~	5,760						
32		4, 6 7	1,310	5,450	6,760	1,000	5,760						

FORM PRESCRIBED BY STATE BOARD OF ACCOUNTS
COUNTY FORM NO. TA 1, 1941.

REAL ESTATE VALUATION AND TRANSFER RECORD

HENDRICKS COUNTY, INDIANA

060-0020-0672-1

GUILFORD TAXING UNIT

4-6-10 KEY NUMBER

YOUNG, WILLIAM E. & MARILYN L.

PT NE 28-15-1E 5.00

Deed 70'

	YEAR	KEY NUMBER	LAND	BUILDINGS	TOTAL VALUATION	EXEMPTION	NET VALUE	J. P.	TRANSFERS TO	DATE OF INST'NT	DATE OF TRANSFER	KIND OF INST'NT	ALL OR PART	
1	1965								McKNIGHT, RICHARD L. & DIANE H&W	3/27/72	5/8/72	WD	All	1
2									945 N. Denny, Indpls.,Ind.46201					2
3														3
4														4
5	1966													5
6														6
7														7
8														8
9	1967													9
10														10
11														11
12														12
13	1968													13
14														14
15														15
16														16
17	1969													17
18														18
19														19
20														20
21	1970	4, 6 10	380		380	380								21
22														22
23														23
24						SE 380								24
25	1971	4, 6 10	380		380	380								25
26														26
27														27
28						SE 380								28
29	1972													29
30														30
31														31
32		4, 6 10	380		380		380							32
		3-6-10	1,310	4,270	5,580		5,580							

FORM PRESCRIBED BY STATE BOARD OF ACCOUNTS
COUNTY FORM NO. TA 1, 1941.

REAL ESTATE VALUATION AND TRANSFER RECORD
HENDRICKS COUNTY, INDIANA

LOCKMAN, NEWTON
R. #1, Box 324
Plainfield, Ind. 46168

PT NE¼ 28-15-1E 5.00A

060-0020-0677-4

GUILFORD TAXING UNIT

4-6-11 KEY NUMBER

To be assessed 1971

	YEAR	KEY NUMBER	LAND	BUILDINGS	TOTAL VALUATION	EXEMPTION	NET VALUE	J. P.	TRANSFERS TO	DATE OF INST'NT	DATE OF TRANSFER	KIND OF INST'NT	ALL OR PART
1	1965								LOCKMAN, NEWTON, AN UNMARRIED ADULT	1/24/74	1/24/74	QCD	All
2									~~R. 1 Box 234 Plainfield, Ind. 46168~~				
3									7107 Shepherd View Dr.				
4									Chattanooga, Tenn. 37421				
5	1966												
6													
7													
8													
9	1967												
10													
11													
12													
13	1968												
14													
15													
16													
17	1969												
18													
19													
20													
21	1970												
22													
23													
24													
25	1971	4, 6 11	380		380		380						
26													
27													
28													
29	1972												
30													
31													
32		4, 6 11	380		380		380						
		4, 6 11	380		380		380						

FORM PRESCRIBED BY STATE BOARD OF ACCOUNTS
COUNTY FORM NO. 14 (1946)

REAL ESTATE VALUATION AND TRANSFER RECORD
HENDRICKS COUNTY, INDIANA

060-0020-0682-9

~~BRINEGAR, DONALD MARTIN & BARBARA JUNE~~
~~R. #1, Box 130~~
~~Plainfield, Ind. 46168~~

PT NE$\frac{1}{4}$ 28-15-1E 5.00A

GUILFORD TAXING UNIT
4-6-12 KEY NUMBER

assess in 1971

YEAR	KEY NUMBER	LAND	BUILDINGS	TOTAL VALUATION	EXEMPTION	NET VALUE	J. P.	TRANSFERS TO	DATE OF INST'NT	DATE OF TRANSFER	KIND OF INST'NT	ALL OR PART
1965								STEPHENS, BILLY E. & MAYME J. H&W R R 1 BOX 130 PLAINFIELD, IND. 46168	2/6/76	2/9/76	WD	ALL
								STEPHENS, BILLY E. . adult 1690 HANNA ROAD, PLAINFIELD, IND. 46168	8/4/83	8/23/83	QCD	ALL
1966								TEANY, DAVID A. & LINDA HW 1690 HANNA RD., PLAINFIELD, INDIANA 46168	8/6/84	8/7/84	WD	ALL
1967												
1968												
1969												
1970												
1971	4, 6 12	380		380		380						
1972	4, 6 12	1,310	8,190	9,500	~~1,000~~ 1000	8,500						
	4-6-12	1,310	8,350	9,660	1,000 1000	8,660						

FORM PRESCRIBED BY STATE BOARD OF ACCOUNTS
COUNTY FORM NO. TA-1 1941

REAL ESTATE VALUATION AND TRANSFER RECORD
HENDRICKS COUNTY, INDIANA

060-0020-0591-6

~~COMBS HARVEY GENE & CAROLYN S.H&W~~
~~1631 Tarpon St~~
~~Plainfield Ind. 46168~~

OWNER OF RECORD

GUILFORD
(4-4-01)
4-5-05-01

PT E NW 28-15-1E 2.59
PT E SW & PT W NE 28-15-1E 0.89A } 3.48A

9/5/74 WD
Assessed in 75'

DATE	KEY NUMBERS	TOTAL VALUE	EXEMP-TION	NET VALUE	MAY TAX	NOV. TAX	CURRENT TAX	LIQUIDATION TAX	LIQUIDATION PENALTY	BALANCES TAX	BALANCES PENAL
1971				McWILLIAMS, LARRY D. & SHARON J. (H&W) R. R. #1, BOX 176 A, PLAINFIELD, INDIANA 46168				9/14/79 9/18/79 WD		ALL	
1972											
1973											
1974											
1975											
1976											
TAX	MORATORIUM	DITCH									
ROLL											
PAGE											

FORM PRESCRIBED BY THE STATE BOARD OF ACCOUNTS
COUNTY FORM TA 3, 1941

CURRENT REAL ESTATE TAX LEDGER
HENDRICKS COUNTY, INDIANA

060-0020-06887-1

RUSSELL, HUBERT E. & THOMASITA R. H&W
R. #1, Box 171
Plainfield, Ind. 46168

PT NE¼ 28-15-1E 10.26A

GUILFORD TAXING UNIT
4-6-13 KEY NUMBER

1/31/72
deceased in 72'

	YEAR	KEY NUMBER	LAND	BUILDINGS	TOTAL VALUATION	EXEMPTION	NET VALUE	J. P.	TRANSFERS TO	DATE OF INST'NT	DATE OF TRANSFER	KIND OF INST'NT	ALL OR PART	
1	1965								SLAYBAUGH, KEVIN L. & KATHLEEN M. HW	1/16/87	1/23/87	WD	ALL	1
2									1829 GIBBS ROAD, PLAINFIELD, INDIANA	46168				2
3														3
4														4
5	1966													5
6														6
7														7
8														8
9	1967													9
10														10
11														11
12														12
13	1968													13
14														14
15														15
16														16
17	1969													17
18														18
19														19
20														20
21	1970													21
22														22
23														23
24														24
25	1971													25
26														26
27														27
28														28
29	1972													29
30														30
31		4, 6 13	790		790		790							31
32														32
		4-6-13	1,710	7,900	9,610	1,000	8,610							

FORM PRESCRIBED BY STATE BOARD OF ACCOUNTS
COUNTY FORM NO. TAX-6-13

REAL ESTATE VALUATION AND TRANSFER RECORD
HENDRICKS COUNTY, INDIANA

060-0020-0692-6

MILLER, WILLIAM L., JR. & JOYCE L. H&W
R. #1, Box 170
Plainfield, Ind. 46168

PT NE¼ 28-15-1E 5.01A

GUILFORD TAXING UNIT
4-6-14 KEY NUMBER

2/22/72
deed in 72'

	YEAR	KEY NUMBER	LAND	BUILDINGS	TOTAL VALUATION	EXEMPTION	NET VALUE	J. P.	TRANSFERS TO	DATE OF INST'NT	DATE OF TRANSFER	KIND OF INST'NT	ALL OR PART	
1	1965													1
2														2
3														3
4														4
5	1966													5
6														6
7														7
8														8
9	1967													9
10														10
11														11
12														12
13	1968													13
14														14
15														15
16														16
17	1969													17
18														18
19														19
20														20
21	1970													21
22														22
23														23
24														24
25	1971													25
26														26
27														27
28														28
29	1972													29
30														30
31														31
32		4, 6 14	380		380		380							32
			1,310	5,740	7,050	1,000	6,050							

FORM PRESCRIBED BY STATE BOARD OF ACCOUNTS
COUNTY FORM NO. H.C. 14

REAL ESTATE VALUATION AND TRANSFER RECORD
HENDRICKS COUNTY, INDIANA

060-0020-0697-9

HANNA, Nellie Mills LIFE ESTATE
R. #1, ~~Box 222~~ Box 161
Plainfield, Ind. 46168

PT SW 28-15-1E ~~155.72A~~
~~146.397~~
~~145.367~~
61.37A

GUILFORD TAXING UNIT
4-7 KEY NUMBER

7240 4410

YEAR	KEY NUMBER	LAND	BUILDINGS	TOTAL VALUATION	EXEMPTION	NET VALUE	J. P.	TRANSFERS TO	DATE OF INST'NT	DATE OF TRANSFER	KIND OF INST'NT	ALL OR PART
1965	4, 7,	7,240	4,410	11,650		11,650	9.32	HICKS, PAUL & HELEN H&W	10/28/72	10/28/72	WD	PT
								HANNA, NELLIE MILLS, LIFE ESTATE, HENLEY, CHARLES				
								2431 HANNA RD, PLFD IN 46168	7/12/82	7/12/82	WD	ALL
1966	4, 7	7,240	4,410	11,650		11,650		HENLEY, CHARLES	9/26/86	9/30/86	AFF	ALL
								HENLEY, CHARLES & B. LOUISE HW	9/26/86	9/30/86	WD	ALL
								1078 MARIGOLD AVE., EAST LANSING, MICHIGAN 48823				
							1.03A	MC GINNIS, ROBERT C. & SARA D. HW	9/15/88	9/28/88	WD	PT
1967	4, 7	7,240	4,410	11,650		11,650		(4-7-02)				
							84.00A	CASTLE FARMS, INC.	12/19/88	12/29/88	WD	PT
								(4-7-03)				
1968	4, 7	7,240	4,410	11,650		11,650						
1969	4, 7	9,540	5,360	14,900		14,900						
1970	4, 7	9,540	5,360	14,900		14,900						
1971	4, 7	9,540	5,360	14,900		14,900						
1972	4, 7	9,540	5,360	14,900		14,900						
	4-7	8,400	4,570	12,970		12,970						

FORM PRESCRIBED BY STATE BOARD OF ACCOUNTS
COUNTY FORM 40-TA 1, 1941.

REAL ESTATE VALUATION AND TRANSFER RECORD
HENDRICKS COUNTY, INDIANA

HANNA, Frank A. & Nellie Mills Hanna

GUILFORD — TAXING UNIT

PT SW 28-15-1E 155.72 A

4 - 7 — KEY NUMBER

YEAR	KEY NUMBER	LAND	BUILDINGS	TOTAL VALUATION	EXEMPTION	NET VALUE	J. P.	TRANSFERS TO	DATE OF INST'NT	DATE OF TRANSFER	KIND OF INST'NT	ALL OR PART
		~~6800~~ 7240	~~6520~~ 4410									
1957	4, 7,	6,800	6,520	13,320		13,320		HANNA, Nellie Mills	11/17/57	11/18/57	AFF	ALL
						322.34						
1958	4, 7,	6,800	6,520	13,320		13,320						
						337.00						
1959	4, 7,	6,800	6,520	13,320		13,320						
						359.64						
1960	4,7	6,800	6,520	13,320		13,320						
						398.27						
1961	4, 7,	6,800	6,520	13,320		13,320						
						406.26						
1962	4, 7,	7,240	4,410	11,650		11,650						
						334.94						
1963	4, 7,	7,240	4,410	11,650		11,650						
						319.21						
1964	4, 7,	7,240	4,410	11,650		11,650						
						318.05						

FORM PRESCRIBED BY STATE BOARD OF ACCOUNTS
COUNTY FORM NO. TA 1, 1941.

REAL ESTATE VALUATION AND TRANSFER RECORD
HENDRICKS COUNTY, INDIANA

060-0020-0702-6

HICKS, PAUL & HELEN H&W
644 N. Center St.
Plainfield, Indiana 46168

PT SW¼ 28-15-1E 8.003A 9.323A

GUILFORD TAXING UNIT
4-7-01 KEY NUMBER

10/28/72

Owned in 73'

	YEAR	KEY NUMBER	LAND	BUILDINGS	TOTAL VALUATION	EXEMPTION	NET VALUE	J. P.	TRANSFERS TO	DATE OF INST'NT	DATE OF TRANSFER	KIND OF INST'NT	ALL OR PART
1	1973						1.32A	1.32A	GRIFFEY, GARRY D. & DARLA SUE H&W (4-7-01-01)	7/30/85	12/19/85	WD	PT
2		4-7-1	1,140 PT	790	1,930		1,930						
3													
4													
5	1974												
6													
7													
8													
9	1975												
10													
11													
12													
13	1976												
14													
15													
16													
17	1977												
18													
19													
20													
21	1978												
22													
23													
24													
25	1979												
26													
27													
28													
29	1980												
30													
31													
32													

FORM PRESCRIBED BY STATE BOARD OF ACCOUNTS
COUNTY FORM NO. TA 1, 1941.

REAL ESTATE VALUATION AND TRANSFER RECORD
HENDRICKS COUNTY, INDIANA

NAME GRIFFEY, GARRY D. & DARLA SUE H&W

ADDRESS 2505 HANNA RD,
PLAINFIELD IN 46168

Taxing Unit GUILFORD

Key Number 4-7-01-01

PT SW¼ 28-15-1E 1.32A

DESCRIPTION

Parcel Number

12/19/85 WD

assess 86'

TRANSFERS TO	DATE OF INST'NT	DATE OF TRANSFER	KIND OF INST'NT	ALL OR PART	TRANSFERS TO	DATE OF INST'NT	DATE OF TRANSFER	KIND OF INST'NT	ALL OR PART

REAL ESTATE TRANSFER RECORD

Hendricks County, Indiana

NAME MC GINNIS, ROBERT C. & SARA D. HW

ADDRESS 2431 HANNA ROAD
PLAINFIELD, INDIANA 46168

PT SW¼ 28-15-1E 1.03A
DESCRIPTION

Parcel Number GUILFORD

Key Number 4-7-02

9/28/88 WD (from 4-7)

ASSESS 89

TRANSFERS TO	DATE OF INST'NT	DATE OF TRANSFER	KIND OF INST'NT	ALL OR PART	TRANSFERS TO	DATE OF INST'NT	DATE OF TRANSFER	KIND OF INST'NT	ALL OR PART

REAL ESTATE TRANSFER RECORD
Hendricks County, Indiana

060-0020-0707-9

GUILFORD — TAXING UNIT

4-9 — KEY NUMBER

~~SANDEFUR, George & Margaret~~

~~Kirchner-Turner, Inc., an Ind. Corp.~~
~~215 N. High School Rd.~~
~~Indianapolis, Ind.~~

PT SE 28-15-1E ~~127.37A~~
126.81
~~116.24~~ by survey
~~106.77~~ 70.43A by survey
~~89.000~~ ~~74.337A~~

6670 3360

70.46 by deed (mud plat survey of A are in doubt)

	YEAR	KEY NUMBER	LAND	BUILDINGS	TOTAL VALUATION	EXEMPTION	NET VALUE	J. P.	TRANSFERS TO	DATE OF INST'NT	DATE OF TRANSFER	KIND OF INST'NT	ALL OR PART	
1	1965	4, 9,	6,670	3,360	10,030		10,030		A. S. A. ENTERPRISES, INC.	4/14/69	4/15/69	WD	ALL	1
2								.56	ANDREWS, Raymond E. Jr. & Rachel M.	6/27/69	6/28/69	WD	PT	2
3								10.64	A. S. A. ACRES	7/25/69	9/3/69	PLAT	Pt.	3
4								9.27	~~WHITAKER, HAROLD L. & FREDA A. H&W~~	9/28/71	10/2/71	CORP WD	PT.	4
5	1966	4, 9	6,670	3,360	10,030		10,030		KIRCHNER-TURNER, INC. AN INDIANA CORP.	3/1/73	5/7/73	CORP. WD	ALL	5
6														6
7								17.970	PLAINFIELD MANOR SEC ONE	3/12/73	5/9/73	PLAT	PT	7
8														8
9	1967	4, 9	6,670	3,360	10,030		10,030	14.663	PLAINFIELD MANOR SECTION TWO	4/8/74	11/10/75	PLAT	Pt.	9
10														10
11								70.46	DAVIS, James W.	5/11/76	5/11/76	WD	All	11
12									R.R. 1 Box 153, Clayton, In 46118					12
13	1968	4, 9	6,670	3,360	10,030		10,030		CASTLE FARMS, INC.	6/22/83	6/22/83	WD	ALL	13
14									5816 SCHOOLWOOD DRIVE, SPEEDWAY IN 46224					14
15														15
16														16
17	1969	4, 9	8,880	7,420	16,300		16,300							17
18														18
19														19
20														20
21	1970	4, 9	8,360		8,360		8,360							21
22														22
23														23
24														24
25	1971	4, 9	8,360		8,360		8,360							25
26														26
27														27
28														28
29	1972													29
30														30
31		4, 9	7,650		7,650		7,650							31
32			6,820		6,820		6,820							32

FORM PRESCRIBED BY STATE BOARD OF ACCOUNTS
COUNTY FORM 4 APRIL 1, 1941.

REAL ESTATE VALUATION AND TRANSFER RECORD
HENDRICKS COUNTY, INDIANA

SANDEFUR, George & Margaret

PT SE 28-15-1E 127.37 A

GUILFORD TAXING UNIT

4 - 9 KEY NUMBER

YEAR	KEY NUMBER	LAND	BUILDINGS	TOTAL VALUATION	EXEMPTION	NET VALUE	J. P.	TRANSFERS TO	DATE OF INST'NT	DATE OF TRANSFER	KIND OF INST'NT	ALL OR PART
1957	4, 9,	6,520	3,710	10,230	1,000	9,230						
					1000	223.37						
1958	4, 9,	6,520	3,710	10,230	1,000	9,230						
					1000	233.52						
1959	4, 9,	6,520	3,710	10,230	1,000	9,230						
					1000	249.21						
1960	4,9	6,520	3,710	10,230	1,000	9,230						
					1000	275.98						
1961	4, 9,	6,520	3,710	10,230	1,000	9,230						
					1000	281.51						
1962	4, 9,	6,670	3,360	10,030	1,000	9,030						
					1000	259.61						
1963	4, 9,	6,670	3,360	10,030		10,030						
						274.82						
1964	4, 9,	6,670	3,360	10,030		10,030						
						273.82						

6670 ~~6520~~ 3360 ~~3710~~

FORM PRESCRIBED BY STATE BOARD OF ACCOUNTS
COUNTY FORM NO. TA 1, 1941.

REAL ESTATE VALUATION AND TRANSFER RECORD
HENDRICKS COUNTY, INDIANA

[illegible] sum of [illegible] Dollars ($ [illegible]) and other valuable consideration, the receipt of which is hereby acknowledged, the following described real estate in Hendricks County, in the State of Indiana:

A part of the Southeast quarter of Section 28, Township 15 North, Range 1 East in Guilford Township, Hendricks County, Indiana and being more particularly described as follows, to-wit:

Commencing at the Northwest corner of said quarter section; thence South 00 degrees 38 minutes 35.878 seconds West (assumed bearing) on and along the West line of said quarter section 240.002 feet to the point of beginning of this description; thence continue South 00 degrees 38 minutes 35.878 seconds West on the last described course 2133.02 feet to the North right-of-way of the Penn Central Railroad; thence North 74 degrees 47 minutes 35.102 seconds East on and along said North right-of-way 2811.800 feet; thence North 03 degrees 48 minutes 28.467 seconds West 335.000 feet to the South line of "Plainfield Manor, Section Two" as recorded in Plat Book 9, page 48 in the office of the Hendricks' County Recorder, Hendricks County, Indiana; thence with the South and West lines of said "Plainfield Manor, Section Two", the following 14 courses and distances:

(1) South 86 degrees 11 minutes 31.533 seconds West 210.000 feet
(2) South 03 degrees 48 minutes 28.467 seconds East 20.000 feet
(3) South 86 degrees 11 minutes 31.533 seconds West 50.000 feet
(4) North 88 degrees 10 minutes 14.098 seconds West 206.428 feet
(5) North 03 degrees 48 minutes 28.467 seconds West 40.000 feet
(6) South 86 degrees 46 minutes 55.723 seconds West 359.238 feet
(7) South 59 degrees 04 minutes 13.533 seconds West 195.744 feet
(8) North 28 degrees 52 minutes 54.363 seconds West 309.141 feet to a point on a curve, said curve having a radius of 347.053 feet and subtended by a long chord having a bearing of North 29 degrees 52 minutes 52.494 seconds East 95.176 feet,
(9) Northeasterly on and along said curve 95.47 feet to the P.T. of said curve,
(10) North 22 degrees 00 minutes 00 seconds East 19.544 feet
(11) North 54 degrees 33 minutes 47.144 seconds West 51.408 feet
(12) South 22 degrees 00 minutes 00 seconds West 31.487 feet to the P.C. of a curve, said curve having a radius of 297.053 feet and subtended by a long chord having a bearing of South 39 degrees 15 minutes 00 seconds West and a length of 176.177 feet,
(13) Southwesterly on and along said curve 178.867 feet
(14) North 33 degrees 30 minutes 00 seconds West 220.000 feet to the South line of "Plainfield Manor, Section One" as recorded in Plat Book 8, page 70 in the office of the Hendricks' County Recorder, Hendricks County, Indiana; thence with the South and West lines of said "Plainfield Manor, Section One", the following 5 courses and distances:

(1) South 57 degrees 30 minutes 00 seconds West 115.000 feet
(2) North 23 degrees 00 minutes 00 seconds West 405.000 feet
(3) North 36 degrees 52 minutes 03.937 seconds West 353.222 feet
(4) North 00 degrees 00 minutes 00 seconds West 160.000 feet
(5) South 90 degrees 00 minutes 00 seconds West 825.179 feet to the point of beginning, containing 70.46 acres and subject to all legal highways, rights-of-way, and easements of record.

NOTE: This description was prepared from existing information. A stake survey was not made. No monuments were set.

Subject to all taxes now a lien or to become a lien thereon.

Subject to all easements, restrictions, and rights-of-way.

NAME CASTLE FARMS, INC.

ADDRESS 5816 SCHOOLWOOD DRIVE
INDIANAPOLIS, INDIANA 46224

Parcel Number GUILFORD

Key Number 4-7-03
(from 5-1)5-1-01

DESCRIPTION
PT SW¼ 28-15-1E 84.00A
PT NW¼ 33-15-1E 5.30A

12/29/88 WD (from 4-7)

ASSESS 89

TRANSFERS TO	DATE OF INST'NT	DATE OF TRANSFER	KIND OF INST'NT	ALL OR PART	TRANSFERS TO	DATE OF INST'NT	DATE OF TRANSFER	KIND OF INST'NT	ALL OR PART

REAL ESTATE TRANSFER RECORD
Hendricks County, Indiana

NAME CASTLE FARMS, INC.

Parcel Number GUILFORD

ADDRESS 5816 SCHOOLWOOD DRIVE
INDIANAPOLIS, INDIANA 46224

PT NW¼ 33-15-1E 5-130A
DESCRIPTION

Key Number 5-1-01

12/29/88 WD (from 5-1)

ASSESS 89

TRANSFERS TO	DATE OF INST'NT	DATE OF TRANSFER	KIND OF INST'NT	ALL OR PART	TRANSFERS TO	DATE OF INST'NT	DATE OF TRANSFER	KIND OF INST'NT	ALL OR PART

REAL ESTATE TRANSFER RECORD
Hendricks County, Indiana

~~WHITAKER, HAROLD L. & FREDA A. H&W~~

PT SE¼ 28-15-1E ~~9.27A~~ ~~5.34~~ 2.77A

060-0020-0712-3

GUILFORD TAXING UNIT

4-9-02 KEY NUMBER

assess in 72'

YEAR	KEY NUMBER	LAND	BUILDINGS	TOTAL VALUATION	EXEMPTION	NET VALUE	J. P.	TRANSFERS TO	DATE OF INST'NT	DATE OF TRANSFER	KIND OF INST'NT	ALL OR PART
1965						3.93		SIMS, GEORGE W. & MELBA J. H&W	9/18/73	9/27/73	WD	PT
								HILLIGOSS, THOMAS F. & DOLLY R. H&W	9/18/73	9/27/73	WD	ALL
						257		22 Bluff Rd., Plainfield, Ind. 46168				
1966						2.57A		MONTGOMERY, WILLIAM H. & LINDA J. H&W				
								(4-9-02-02)	8/14/86	8/15/86	WD	PT
1967												
1968												
1969												
1970												
1971												
1972												
	4, 9 2	710		710		710						
		710		710		710						

FORM PRESCRIBED BY STATE BOARD OF ACCOUNTS
COUNTY FORM NO. TA 1, 1941

REAL ESTATE VALUATION AND TRANSFER RECORD
HENDRICKS COUNTY, INDIANA

060-0020-0717-6

SIMS, GEORGE W. & MELBA J. H&W

PT SE¼ 28-15-1E 3.93A

GUILFORD TAXING UNIT

4-9-02-01 KEY NUMBER

9/27/73

assess in 74'

	YEAR	KEY NUMBER	LAND	BUILDINGS	TOTAL VALUATION	EXEMPTION	NET VALUE	J. P.	TRANSFERS TO	DATE OF INST'NT	DATE OF TRANSFER	KIND OF INST'NT	ALL OR PART	
1	1965													1
2														2
3														3
4														4
5	1966													5
6														6
7														7
8														8
9	1967													9
10														10
11														11
12														12
13	1968													13
14														14
15														15
16														16
17	1969													17
18														18
19														19
20														20
21	1970													21
22														22
23														23
24														24
25	1971													25
26														26
27														27
28														28
29	1972													29
30														30
31														31
32														32

FORM PRESCRIBED BY STATE BOARD OF ACCOUNTS
COUNTY FORM NO. TA 1, 1941.

REAL ESTATE VALUATION AND TRANSFER RECORD
HENDRICKS COUNTY, INDIANA

NAME MONTGOMERY, WILLIAM H. & LINDA J. H&W
1716 REDBUD CT.
PLAINFIELD IN 46168

ADDRESS

Taxing Unit GUILFORD

Key Number 4-9-02-02

PT SE¼ 28-15-1E 2.57A

DESCRIPTION

Parcel Number

Assess "87"

8/15/86 WD re-recorded 8/15/86 to correct legal

TRANSFERS TO	DATE OF INST'NT	DATE OF TRANSFER	KIND OF INST'NT	ALL OR PART	TRANSFERS TO	DATE OF INST'NT	DATE OF TRANSFER	KIND OF INST'NT	ALL OR PART

REAL ESTATE TRANSFER RECORD
Hendricks County, Indiana

MARTIN, Walter Clifton

PT SE SW 28-15-1E 1.98A
PT S SE 28-15-1E 7.07

060-0020-0722-0

GUILFORD — TAXING UNIT
4-10
~~4-11~~ — KEY NUMBER

530

YEAR	KEY NUMBER	LAND	BUILDINGS	TOTAL VALUATION	EXEMPTION	NET VALUE	J. P.	TRANSFERS TO	DATE OF INST'NT	DATE OF TRANSFER	KIND OF INST'NT	ALL OR PART
1965	4, 10,	530		530		530		MARTIN, MARTHA ELLEN	5/24/71	5/24/71	Aff	All
								~~CLAY-CLIFTON FARMS, INC.,AN INDIANA~~ CORPORATION R. R. #1, Box 85,Plainfield,Ind.	12/17/71	12/21/71	WD	ALL
1966	4,10	530		530		530						
1967	4,10	530		530		530						
1968	4,10	530		530		530						
1969	4,10	690		690		690						
1970	4,10	690		690		690						
1971	4,10	690		690		690						
1972	4,10	690		690		690						
	4,10	690		690		690						

FORM PRESCRIBED BY STATE BOARD OF ACCOUNTS
COUNTY FORM NO. 5A 1941.

REAL ESTATE VALUATION AND TRANSFER RECORD
HENDRICKS COUNTY, INDIANA

~~MARTIN, Walter C.~~

PT SE SE 28-15-1E 4.89A

060-0020-0727-3

GUILFORD TAXING UNIT

4-12 KEY NUMBER

290

YEAR	KEY NUMBER	LAND	BUILDINGS	TOTAL VALUATION	EXEMPTION	NET VALUE	J. P.	TRANSFERS TO	DATE OF INST'NT	DATE OF TRANSFER	KIND OF INST'NT	ALL OR PART
1965	4, 12,	290		290		290		MARTIN, Clifton & Martha	7/21/65	7/22/65	ADM.D	ALL
								MARTIN, MARTHA ELLEN	12-8-71	12-14-71	Fi Dec	All
								CLAY-CLIFTON FARMS, INC.,AN INDIANA				
1966	4,12	290		290		290		CORPORATION,	12/17/71	12/21/71	WD	ALL
								DEED FOR CORRECTION	4/28/72	5/1/72	Aff	All
								R. #1, Box 85, Plainfield, Ind.				
1967	4,12	290		290		290						
1968	4,12	290		290		290						
1969	4,12	370		370		370						
1970	4,12	370		370		370						
1971	4,12	370		370		370						
1972	4,12	370		370		370						
	4-12	370		370		370						

FORM PRESCRIBED BY STATE BOARD OF ACCOUNTS
COUNTY FORM NO. 1-41.

REAL ESTATE VALUATION AND TRANSFER RECORD
HENDRICKS COUNTY, INDIANA

MARTIN, Walter C.

PT SE SE 28-15-1E 4.89 A

GUILFORD TAXING UNIT

4 - 12 KEY NUMBER

YEAR	KEY NUMBER	LAND	BUILDINGS	TOTAL VALUATION	EXEMPTION	NET VALUE	J. P.	TRANSFERS TO	DATE OF INST'NT	DATE OF TRANSFER	KIND OF INST'NT	ALL OR PART
1957	4, 12,	270		270		270						
						6.53						
1958	4, 12,	270		270		270						
						6.83						
1959	4, 12,	270		270		270						
						7.29						
1960	4,12	270		270		270						
						8.07						
1961	4, 12,	270		270		270						
						8.23						
1962	4, 12,	290		290		290						
						8.34						
1963	4, 12,	290		290		290						
						7.95						
1964	4, 12,	290		290		290						
						7.92						

290
~~270~~

FORM PRESCRIBED BY STATE BOARD OF ACCOUNTS
COUNTY FORM NO. TA 1, 1941.

REAL ESTATE VALUATION AND TRANSFER RECORD
HENDRICKS COUNTY, INDIANA