

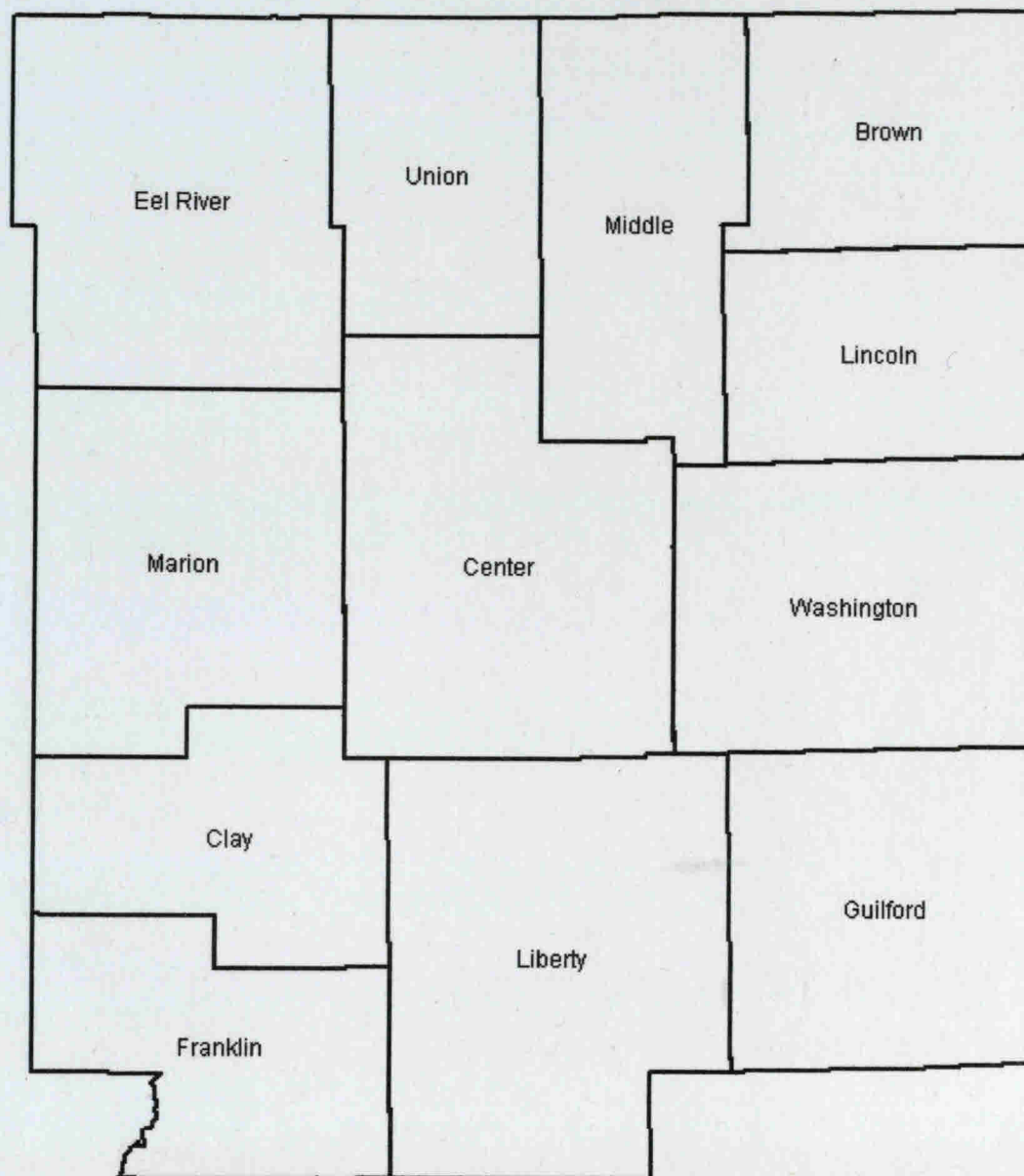
# Hendricks County

## Cemetery Locations



# Hendricks County

## Cemetery Locations



Many of these cemeteries are on private property – please ask land owners for permission to visit the cemeteries.

The information contained in this notebook was compiled by Samantha Schonegg in 2008 for a GIS (Geographic Information Systems) class taken through the Hendricks County Extension Office.



	Cemetery Name	Township	Directions	Alias or Other name	Public or Private	Latitude	Longitude
1	Abner-Ragan	Marion	South side of 400 North, west of Clay Road on the edge of the woods		Private	N39 48 56.4	W86 40 54.06
2	Abner's Creek	Washington	On south side of 150 North between 425 East & 475 East		Church	N39 46 57	W86 26 51.42
3	Amo	Clay	On Pearl St. (500 West), South of 500 South on dead end		Public	N39 41 6.42	W86 36 50.82
4	Arnold	Center	North of US 36 and 1650 ft. east of County Road 0(North Washington). Enter from County Road 0		Private	N39 47 13.6	W86 31 09.1
5	Arnold-Stuart	Center	East side of State Road 39, north of Road 350 North. Enter on lane just south of the West Fork of the White Lick Creek.	Stewart-Arnold	Public	N39 49 12.3	W86 32 31.02
6	Ayers	Center	West side of 100 East, approximately across from 200 North	Van Zant, Hollars Farm, Moran Farm	Private	N39 47 35.82	W86 30 53.7
7	Ballard	Brown	East side of 1000 East, south of 700 North	Bullard	Private	N39 51 50.4	W86 20 59.46
8	Barlow	Washington	On the north side of the "T" of 150 North & 600 East	King, Washington	Public	N39 47 4.3	W86 25 13.3
9	Bell	Lincoln	On 350 North just west of Romar Drive. Behind #6518	Doyle, Hufford	Private	N39 48 42.78	W86 24 36.66
10	Bethel Lutheran	Clay	South side of 650 South between 200 West and 350 West in a clump of trees in a field	Scherer, Soots	Public	N39 39 53.52	W86 34 47.64
11	Bethesda	Brown	Southeast corner of State Road 267 & Maloney Road	Arbuckle	Church	N39 53 16.86	W86 23 29.58
12	Big White Lick Regular Baptist	Middle	South side of US 136, east of Pittsboro	White Lick Baptist, Pittsboro #1	Church	N39 51 23.3	W86 26 55.5
13	Brown	Lincoln	East side of 950 East behind #3625	Smalley, Swalley	Private	N39 48 58.5	W86 21 13.14
14	Brownsburg	Lincoln	Northeast corner of the intersection of State Road 267 and 56th Street		Public	N39 51 6.3	W86 23 35.1
15	Buchanan	Liberty	West side of 150 East, south of 451 South. Enter at #4998.		Public	N39 41 15.6	W86 29 56.4
16	Campbell-Jones	Eel River	North of Fairview Cemetery. No easy access	Jones (William and Eleanor)	Public	N39 51 41.2	W86 38 02.8
17	Caywood	Middle	South side of 425 North, just west of the 90 degree turn north	Hughes	Private	N39 49 20.3	W86 26 55.1
18	Center Valley	Liberty	Southwest corner of State Road 39 & 900 South	Center Valley Friendship Baptist	Church	N39 37 47.0	W86 28 53.1
19	Christie East	Center	East side of State Road 39, south of 200 South	Stipes, Barris, Hillside East	Public	N39 43 26.82	W86 31 23.64
20	Christie West	Center	West side of State Road 39, south of 200 South	Commissioners	Public	N39 43 27.36	W86 31 25.08
21	Clayton East	Liberty	East side of County Road 0, across from 600 South	Clayton Presbyterian	Public	N39 40 26.3	W86 31 21.5
22	Clayton West	Liberty	West side of County Road 0, at the corner of 600 South	Clayton Methodist	Public	N39 40 30.7	W86 31 25.8
23	Coatesville	Clay	In triangle formed by State Road 75, 800 West & 550 South	Masten	Public	N39 40 47.7	W86 40 7.38
24	Cofer	Center	At intersection of 100 East & 350 North, enter from lane to the west		Private	N39 48 37.1	W86 30 56.6
25	Crafton	Washington	On the east edge of 475 East, north of 150 North. Headstones moved to Abner's Creek		Private	N39 47 8.2	W86 26 33.6
26	Cundiff	Union	Northwest corner of the intersection of 900 North & 75 West, on the west side of State Road 39, north of Lizton		Private	N39 53 37.14	W86 32 14.64

	Cemetery Name	Township	Directions	Alias or Other name	Public or Private	Latitude	Longitude
27	Danville East	Center	East Side of North Wayne St. in Danville, behind Primitive Baptist Cemetery		Public	N39 45 43.44	W86 31 6.84
28	Danville South	Center	Lincoln and Cross Streets, south of US 36 in Danville		Public	N39 45 17.58	W86 31 30.24
29	Davis	Liberty	End of Lakewood Trails Ct. between #s 5430 & 5435		Public	N39 40 57.3	W86 27 09.7
30	Devenport	Eel River	East side of State Road 236 just north of 500 North		Private	N39 50 15.5	W86 36 44.4
31	Dickerson	Marion	East side of State Road 75, south of the 90 degree turn at 350 North		Public	N39 48 31.8	W86 38 48.5
32	Evans	Brown	South side of entrance to Forest Lake Subdivision off of roadway of Raceway Road, south of 750 North		Private	N39 52 18.66	W86 19 35.4
33	Fairfield Friends	Guliford	Northwest and southeast corners of the intersection of 1050 East and 700 South	Fairfield	Church	N39 39 38.58	W86 20 7.86
34	Fairview	Eel River	South end of North Salem, East side of State Road 236	North Salem	Public	N39 51 28.68	W86 38 12
35	Fleece	Eel River	West side of 725 West, west when the road turns back south		Private	N39 51 3.6	W86 40 1.3
36	Friendship Missionary Baptist	Liberty	South side of 900 South, one mile west of State Road 39	Missionary Baptist	Church	N39 37 44.8	W86 29 47.5
37	Fullen	Eel River	South side of Ross Road on first 90 turn south of State Road 75	Miller's Woods, Fuller	Private	N39 54 52.9	W86 37 44.4
38	Gates	Center	East side of County Road 0 (North Washington), between 200 North & 300 North		Private	N39 48 4.90	W86 31 9.66
39	Gentry	Center	West of 200 West, South of 200 North, enter lane across (west) from #1783 on 200 West	Sam McCown, Evans, Neff	Public	N39 47 12.84	W86 33 48.06
40	Gentry Burial Ground	Franklin	West side of 550 West, south of Tudor Road. Both graves moved to Stilesville Cemetery		Public	N39 38 29.1	W86 37 48.7
41	Gossett-Fox	Washington	Southeast corner of State Road 267 and 100 South	Fox, Old Fox, Gossett Methodist, Wesley Chapel, Hurin	Church	N39 44 52.26	W86 23 56.04
42	Gossett-Neff	Eel River	West side of 475 West, between State Road 136 and 950 North		Private	N39 54 51.3	W86 36 46.7
43	Greenlawn	Lincoln	West side of State Road 267, north of 56th Street	Green	Public	N39 51 6.84	W86 23 44.7
44	Griffith	Union	East side of State Road 39, north of Lizton	Burgess-Griffith, Burgess, Griffith-Jackson	Public	N39 54 36.06	W86 32 3.36
45	Groover	Union	West side of 300 West, just south of 1000 North	Alvery John	Public	N39 54 26.58	W86 34 36.54
46	Hadley Friends	Clay	West side of 450 West, south of the railroad, behind the church	Friends Buring Ground, Old Hadley	Church	N39 43 45.84	W86 36 29.88
47	Hardwick	Center	Between US 36 and 200 North, on the west side of 200 West at the jog in the road		Private	N39 46 32.22	W86 33 49.44
48	Hebron Presbyterian	Franklin	West side of State Road 75, south of 700 South	Hebron-Newman	Private	N39 39 9.12	W86 40 22.44
49	Hendricks County Home	Center	North of New US 36 near County Home. Graves moved to Danville South in May 1982	Potter's Field	Public	N39 45 13.2	W86 31 31.8
50	Higgins	Marion	North side of 100 North, between State Road 75 and 550 West		Private	N39 46 33.66	W86 38 14.4
51	Hoadley	Lincoln	East side of 575 East, south of 350 North		Private	N39 48 35.82	W86 25 18.6
52	Hypes	Eel River	East side of 850 West, north of 900 North		Private	N39 53 50.1	W86 40 49.1



	Cemetery Name	Township	Directions	Alias or Other name	Public or Private	Latitude	Longitude
53	Hyten	Center	East side of County Road 0 (North Washington), between 200 North & 300 North	Flathers	Private	N39 48 08.8	W86 31 11.5
54	Indiana Boys' School	Guilford	Plainfield Juvenile Correctional Facility		State	N39 41 48.5	W86 24 32.6
55	Irons	Liberty	North side of US 40, across from where Miles Road ends		Public	N39 41 21.2	W86 26 45.9
56	Johnson	Brown	West side of State Road 267, north of 1000 North, south of Smith-Shepherd Cemetery	Johnson Graveyard	Public	N39 54 58.86	W86 23 52.26
57	Jones	Eel River	East side of State Road 75, south of State Road 236, south yard of #103 Main Street	Jones (Eel River)	Private	N39 51 29.04	W86 38 31.92
58	Jones Family	Liberty	West side of County Road 0, between 750 South & 800 South, behind #7766	Jones (Liberty)	Private	N39 38 52.4	W86 31 28.3
59	Kidd Farm	Eel River	North side of 900 North, just west of the West Fork of the Big Walnut Creek	Adair	Private	N39 53 44.0	W86 38 40.9
60	Kiger	Center	North of Danville west of 50 East	Bargo, Worrell	Private	N39 46 52.8	W86 30 59.7
61	Leach 1	Union	East side of 200 West, south of 725 North	Meredith Leach Family	Private	N39 51 36.0	W86 33 14.4
62	Leach 2	Union	West side of State Road 39 south of 800 North	Gibson Alva, Anderson Leach Family	Public	N39 52 28.4	W86 32 53.8
63	Leak	Union	North side of the intersection of 75 West & 950 North. Graves moved to Cundiff Cemetery	Bailey Farm	Private	N39 53 37.2	W86 32 15.06
64	Lick Branch Friends	Guilford	Graves moved from the Indianapolis airport in Marion Co. to Fairfield Friends Cemetery		Church	N39 39 35.3	W86 20 8.2
65	Lingeman	Lincoln	West side of Acre Avenue at Washington Street		Public	N39 50 23.76	W86 24 6.42
66	Lizton Knights of Pythias	Union	South of US 36 and east of State Road 39	Lizton, K of P, Knights of Pythias	Public	N39 52 52.68	W86 32 31.74
67	Long	Middle	East side of 100 East, between 350 North and 500 North	Holtzclaw	Private	N39 49 14.5	W86 29 58.3
68	Macedonia	Brown	East side of Wilson Road, south of 950 North, behind church		Church	N39 53 56.16	W86 20 21.24
69	Maple Hill	Guilford	In Plainfield, on Harding Street, one block north of Stafford Road	Plainfield	Public	N39 41 53.04	W86 23 45
70	Marvel	Brown	North side of Wilson Road, west of Jules Lane		Private	N39 53 42.54	W86 19 49.74
71	McClain	Washington	Fairview Court in the Parks at Prestwick subdivision		Private	N39 44 48.12	W86 26 12.06
72	McCormack	Liberty	North side of 500 South, just west of 100 West, in the field	McCormick	Private	N39 41 24.3	W86 32 49.9
73	McDaniels	Lincoln	North side of US 136 west of Brownsburg		Public	N39 50 48.78	W86 24 22.56
74	McGown	Marion	West side of Clay Road, between 200 North & 400 North, down lane across from #2887		Private	N39 48 11.69	W86 40 47.29
75	Merritt	Washington	North side of Merritt Ridge Way, access behind #s 691 and 696. No grave markers remain - markers moved to Merritt Memorial	Moore, Dr. Mason's Farm	Private	N39 45 17.4	W86 24 12.72
76	Merritt Memorial	Washington	On north side of State Road 36 north of North Lawn Cemetery		Public	N39 45 48.6	W86 24 24.42
77	Miles	Liberty	Behind the northeast corner of Irons Cemetery	Miles Farm	Public	N39 41 22.7	W86 26 45.4
78	Mill Creek	Center	East side of 250 West, just north of 200 South, behind church	Old Mill Creek	Church	N39 44 2.76	W86 33 54.36

	Cemetery Name	Township	Directions	Alias or Other name	Public or Private	Latitude	Longitude
79	Montgomery Chapel	Union	South side of 800 North, west of State Road 39	Methodist Episcopal Church	Church	N39 52 42.9	W86 32 42.06
80	Moravian	Clay	In south Coatesville on Milton Street, behind #5298	Joe Davidson Farm	Private	N39 41 3.36	W86 40 14.7
81	Mt. Pleasant	Center	North of State Road 236, South of 350 North		Church	N39 48 17.52	W86 34 33.6
82	New Mill Creek	Center	East side of 125 West, about halfway between 200 South and 300 South, east of #2521. Graves moved to Sugar Grove Cemetery in 1929		Private	N39 43 26.9	W86 32 44.8
83	New Winchester	Marion	South of New Winchester on the East Side of State Road 75	Ragan	Public	N39 44 58.2	W86 38 59.04
84	New Winchester Baptist	Marion	North side of State Road 36, just east of State Road 75	Cavett	Church	N39 45 39.54	W86 38 44.64
85	Nichols	Center	South side of US 36, west of 200 West	Stutsman, Pioneer, Tom Myers	Private	N39 45 12.36	W86 34 4.08
86	Noland 1	Marion	West side of State Road 236 near the Marion/Center township line	Rawlings	Public	N39 48 18.9	W86 34 37.86
87	Noland 2	Center	East side of State Road 236 just North of AT&T microwave station		Private	N39 47 56.94	W86 34 7.98
88	North Branch Friends	Liberty	South side of 900 South on Morgan County line	White Lick North Branch	Church	N39 37 48.2	W86 27 11.6
89	North Lawn	Washington	North side of State Road 36, just east of Avon Town Hall	Avon Methodist, Wesley Chapel Methodist	Public	N39 45 48	W86 24 23.16
90	North Salem Baptist	Eel River	By church, at California & Ladoga Streets in N. Salem		Church	N39 51 52.14	W86 38 47.7
91	Old Spring Friends	Clay	South side of 425 South between 500 West & 525 West	Spring Meeting, Old Friends, Spring Conservative Friends, Spring Friends,	Church	N39 41 53.4	W86 37 13.5
92	Page	Eel River	North side of 550 North, across the road and northeast of #8501	Hatcher Farm	Private	N39 50 37.6	W86 40 42.0
93	Peck	Marion	East side of 550 West and just south of 100 North: No stones, just a clump of trees	Hatcher Farm	Public	N39 46 30.18	W86 37 23.88
94	Pennington	Eel River	West side of 725 West, between Ladoga Road and 900 North		Public	N39 52 57.4	W86 39 53.8
95	Prebster	Lincoln	North side of US 136, across from Devonshire Drive	Prebster-Spicklemire	Private	N39 51 23.6	W86 26 22.7
96	Primitive Baptist	Center	East side of North Wayne Street in Danville		Public	N39 45 42.66	W86 31 10.38
97	Pritchett	Union	West side of 200 West, south of 725 North		Public	N39 51 48.9	W86 33 58.9
98	Ramsey	Gulford	East side of 701 East, at the south end of the road, up on top of the hill and across the fields at the edge of the trees above the creek		Private	N39 38 18.72	W86 23 44.04
99	Richardson	Eel River	East side of 775 West between 675 North and 800 North		Private	N39 52 10.4	W86 40 16.7
100	Robbins	Marion	North side of CR 350 North between 525 West & 625 West, behind #5694		Private	N39 48 49.92	W86 37 37.74
101	Roberts	Middle	South side of 350 North, in front of Bridlewood Saddle Shop		Private	N39 48 47.5	W86 26 41.9
102	Roundtown	Eel River	South side of State Road 75, south of North Salem. First town in Eel River Township, only the name lingers.		Private	N39 49 44.28	W86 39 1.08
103	Ryner	Marion	North side of State Road 36, west of New Winchester	Faussett	Private	N39 45 46.3	W86 40 41.9
104	Salem Baptist	Washington	West side of Raceway Road, just south of 200 North	Old Salem	Private	N39 47 32.76	W86 19 36.78



	Cemetery Name	Township	Directions	Alias or Other name	Public or Private	Latitude	Longitude
105	Salem Methodist	Liberty	West side of the church, at 850 South & 375 East		Church	N39 38 25.4	W86 27 45.3
106	Sambo	Brown	Southeast corner of State Road 267 & Maloney Road, southern end of Bethesda Cemetery		Public	N39 53 15.6	W86 23 28.98
107	Sears	Marion	East side of 400 West, south of 200 North		Private	N39 47 14.4	W86 35 12.3
108	Shannon	Marion	West side of 425 West between 200 North and 350 North		Private	N39 48 13.86	W86 36 15.12
109	Shiloh Baptist	Washington	Between Shiloh Road and Raceway Road, south of the Brown Drain.	Old Shiloh, Old Baotist, Baptist graveyard	Private	N39 47 19.98	W86 19 52.8
110	Shiloh Methodist	Washington	East side of Shiloh Road, north of US 36, by church		Church	N39 46 29.1	W86 20 9.66
111	Smith	Washington	East side of 550 East, south of US 36 and north of the railroad tracks, next to #3111	Smith-Barnett	Private	N39 45 28.3	W86 25 43.2
112	Smith Shephard	Brown	West side of State Road 267, north of 1000 North, north of Johnson Cemetery		Public	N39 54 59.22	W86 23 52.2
113	Snoddy Family	Franklin	North side of 900 South, between 400 West and 350 West	Snoddy Farm	Private	N39 37 52.8	W86 35 19.9
114	Sparks	Brown	Northeast corner of 750 North and 550 East	McConnaha	Public	N39 52 22.74	W86 25 46.68
115	Spring Hill	Liberty	South side of Cartersburg Road, north of 350 South	Cartersburg, Moon, Guynn	Public	N39 42 33.3	W86 28 29.4
116	Springtown Methodist	Clay	On 400 South east of 475 West	Springtown Methodist Episcopal, Tincher	Church	N39 42 6.78	W86 36 25.68
117	St. Augustine Memorial Gardens	Center	North of US 36 on the west side of County Road 0 (Washington Street), behind the church	St. Augustine	Church	N39 46 10.2	W86 31 29.58
118	St. Malachy East	Lincoln	Northeast corner of the intersection of State Road 267 and 56th Street		Church	N39 51 5.16	W86 23 41.1
119	St. Malachy West	Middle	North side of US 136, east of Pittsboro	St. Malachy. Pittsboro #2	Church	N39 51 27.7	W86 26 59.1
120	Stilesville	Franklin	Northeast corner of Stilesville, on North Street	IOOF	Public	N39 38 26.64	W86 37 53.52
121	Sugar Grove Friends	Guilford	Northwest corner of the intersection of 600 South and 700 East		Church	N39 40 28.68	W86 23 59.52
122	Templin	Center	On East side of County Road 0 (North Washington) between US 36 and 200 North		Private	N39 46 50.4	W86 31 25.8
123	Tinder	Marion	North side of 350 North between 425 West & 525 West		Private	N39 48 52.32	W86 36 15.3
124	Trotter	Eel River	North side of 650 North, east of the jog in the road		Public	N39 51 24.2	W86 36 23.9
125	Turner	Marion	North side of 200 North between 52 West and 625 West		Public	N39 47 31.6	W86 37 39.1
126	Turner Farm	Marion	North side of US 36, between 600 West & 550 West	McCoun	Private	N39 45 47.58	W86 37 35.34
127	Turpin	Lincoln	South side of CR 300 North, between creek and N/S Corridor	Isaac Smith	Private	N39 48 20.46	W86 20 54.72
128	Ungles	Liberty	South side of 200 East at 90 degree turn		Private	N39 40 49.5	W86 29 05.8
129	Vannice	Marion	West side of Clay Road, between 200 North & 400 North, down lane across from #2887		Private	N39 48 8.64	W86 40 42.24
130	Vieley	Union	Southwest side of US 136, north of Tri-West High School	Veiley, Union Township, Pioneer	Public	N39 52 47.34	W86 32 21

	Cemetery Name	Township	Directions	Alias or Other name	Public or Private	Latitude	Longitude
131	Walker	Lincoln	East side of 1000 East, just south of the railroad tracks		Public	N39 50 54.3	W86 21 0.3
132	Walnut Grove	Franklin	East side on 550 West, between Tudor and Hendricks Roads		Public	N39 36 46.8	W86 37 9.7
133	Ward	Lincoln	Was located on the site of the Brownsburg Walmart. Only one grave. Grave moved to Brownsburg Cemetery		Public	N39 51 5.58	W86 23 39.12
134	Weaver	Middle	East side of CR 500 East, north of 800 North	Dillon, Watson	Private	N39 52 49.5	W86 26 10.4
135	West Branch Friends	Clay	North end of Coatesville on the east side of State Road 75. Enter on Hathaway Drive	Coatesville Quaker, Friendship West Branch, East Cemetery, Centerville, Coatesville East	Church	N39 41 18.18	W86 39 52.26
136	White Lick Friends	Guilford	In the backyard of #7737 Maxwellton Street, off the east side of State Road 267	White Lick Burial Grounds	Public	N39 38 14.58	W86 23 4.62
137	White Lick Presbyterian	Washington / Lincoln	East side of 600 East at Washington/Lincoln township line	White Lick Church. Old White Lick Presbyterian	Church	N39 47 56.1	W86 25 8.94
138	Zimmerman	Eel River	North side of 675 North, just west of 775 West		Private	N39 51 38.9	W86 40 20.7

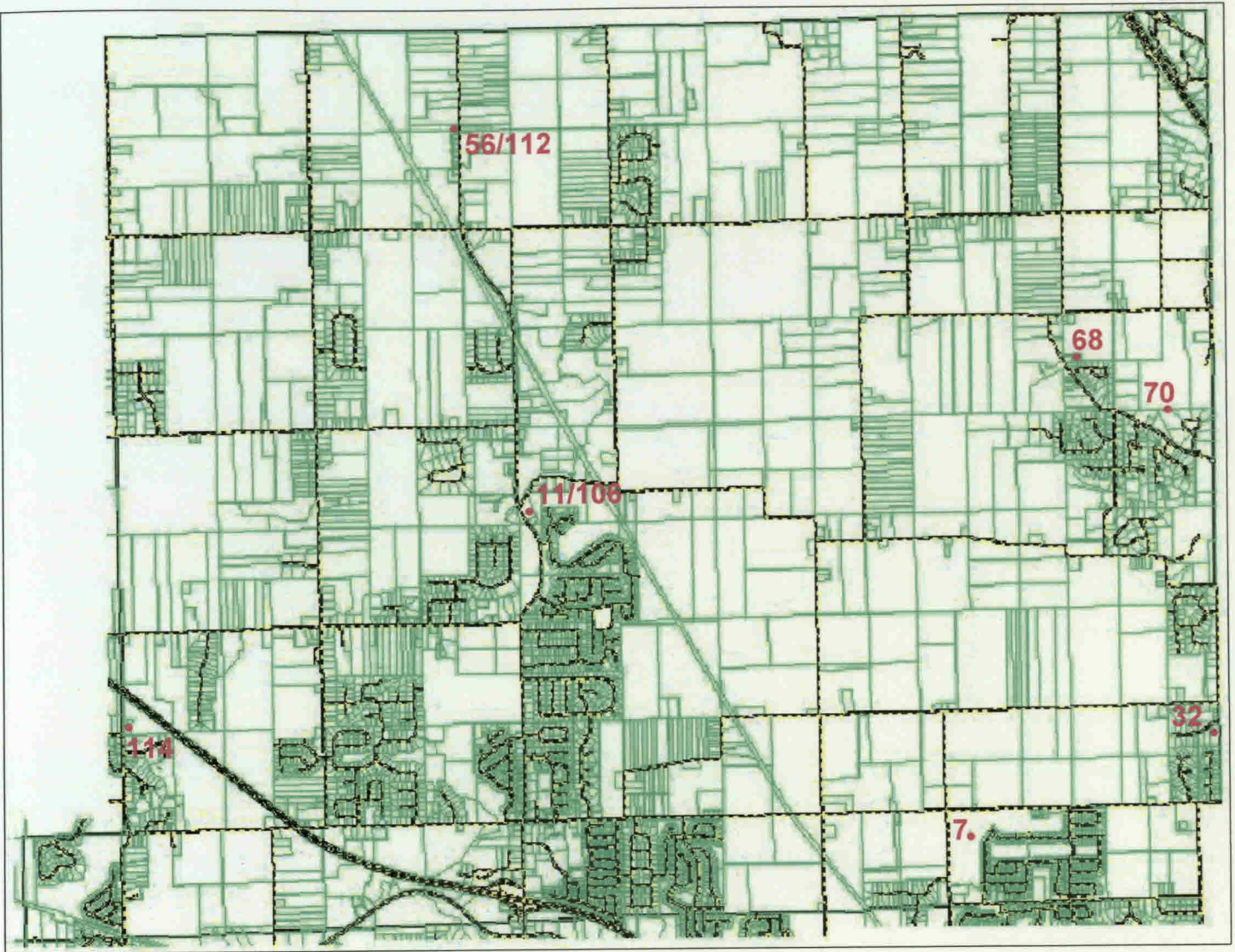
# Brown Township

BROWN



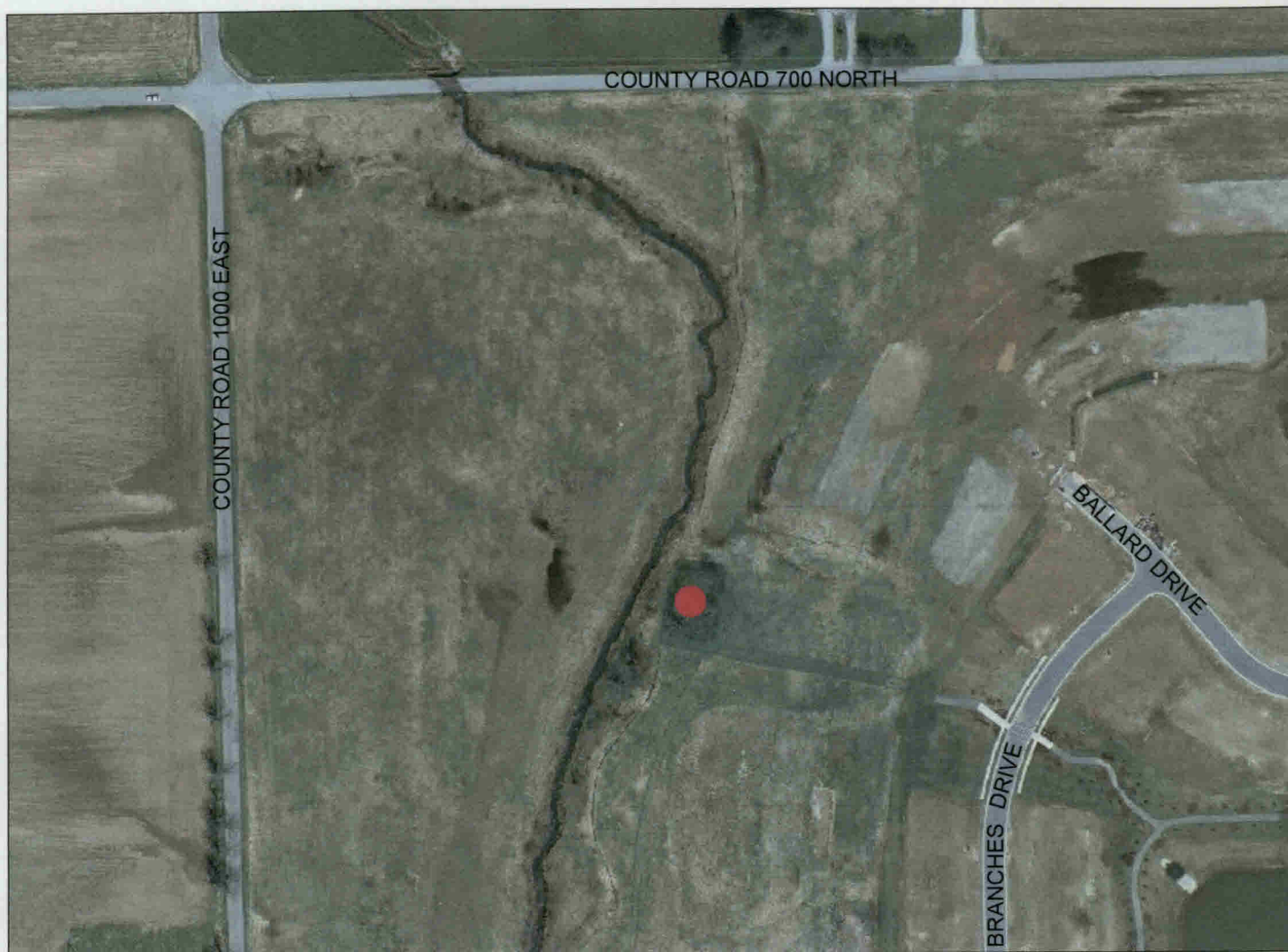
	Cemetery Name	Township	Directions	Alias or Other name	Public or Private	Latitude	Longitude
7	Ballard	Brown	East side of 1000 East, south of 700 North	Bullard	Private	N39 51 50.4	W86 20 59.46
11	Bethesda	Brown	Southeast corner of State Road 267 & Maloney Road	Arbuckle	Church	N39 53 16.86	W86 23 29.58
32	Evans	Brown	South side of entrance to Forest Lake Subdivision off of roadway of Raceway Road, south of 750 North		Private	N39 52 18.66	W86 19 35.4
56	Johnson	Brown	West side of State Road 267, north of 1000 North, south of Smith-Shepherd Cemetery	Johnson Graveyard	Public	N39 54 58.86	W86 23 52.26
68	Macedonia	Brown	East side of Wilson Road, south of 950 North, behind church		Church	N39 53 56.16	W86 20 21.24
70	Marvel	Brown	North side of Wilson Road, west of Jules Lane		Private	N39 53 42.54	W86 19 49.74
106	Sambo	Brown	Southeast corner of State Road 267 & Maloney Road, southern end of Bethesda Cemetery		Public	N39 53 15.6	W86 23 28.98
112	Smith Shephard	Brown	West side of State Road 267, north of 1000 North, north of Johnson Cemetery		Public	N39 54 59.22	W86 23 52.2
114	Sparks	Brown	Northeast corner of 750 North and 550 East	McConnaha	Public	N39 52 22.74	W86 25 46.68





No.	Cemetery Name	Page
7	Ballard	br-1
11	Bethesda	br-2
32	Evans	br-3
56	Johnson	br-4
68	Macedonia	br-5
70	Marvel	br-6
106	Sambo	br-2
112	Smith Shephard	br-4
114	Sparks	br-7

Brown Township



Ballard Cemetery  
Brown Township





Bethesda & Sambo Cemetery  
Brown Township



Evans Cemetery  
Brown Township





Johnson & Smith-Shephard Cemetery  
Brown Township



Macedonia Cemetery  
Brown Township





Marvel Cemetery  
Brown Township



Sparks Cemetery  
Brown Township

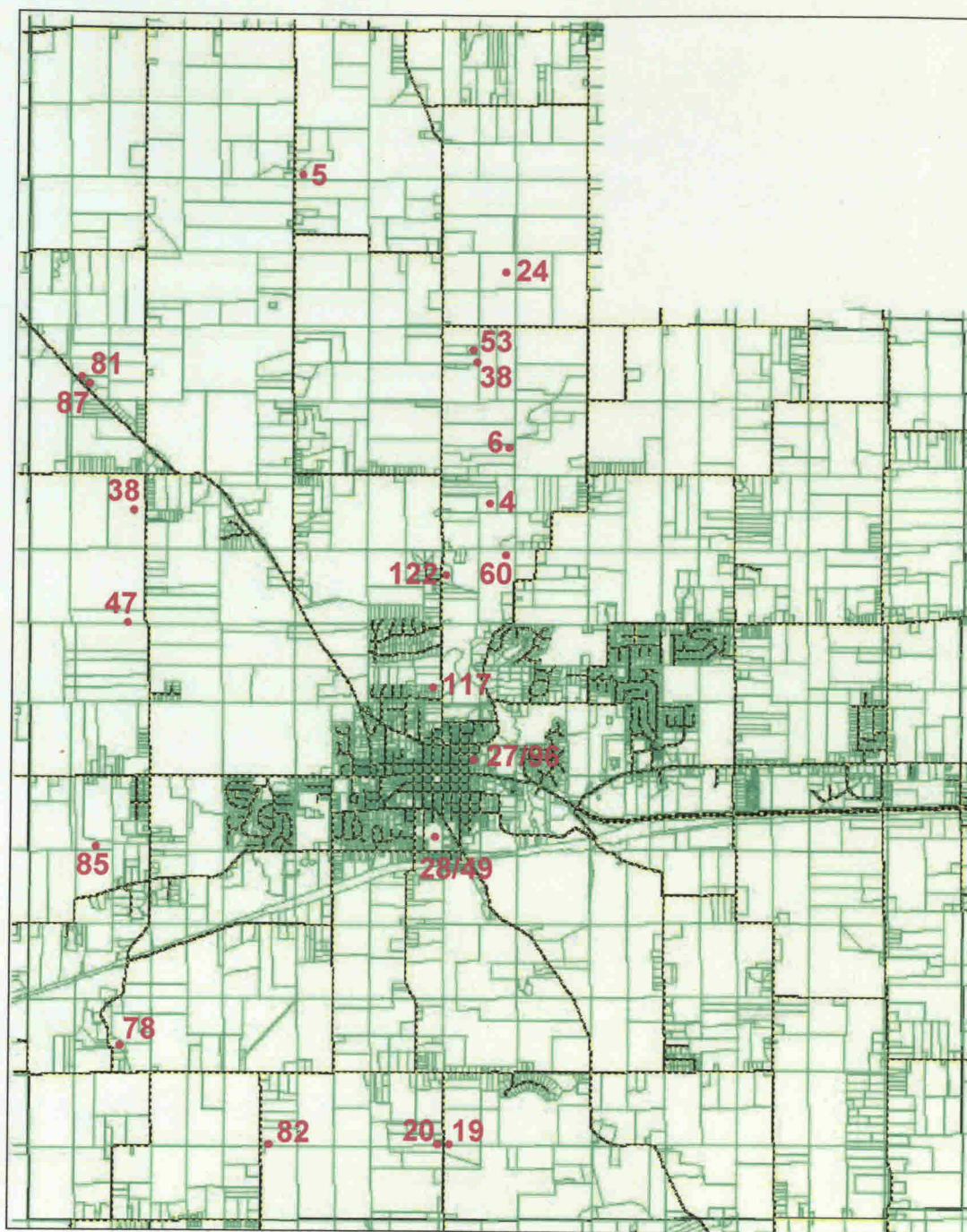


# Center Township

CENTER

	Cemetery Name	Township	Directions	Alias or Other name	Public or Private	Latitude	Longitude
4	Arnold	Center	North of US 36 and 1650 ft. east of County Road 0(North Washington). Enter from County Road 0		Private	N39 47 13.6	W86 31 09.1
5	Arnold-Stuart	Center	East side of State Road 39, north of Road 350 North. Enter on lane just south of the West Fork of the White Lick Creek.	Stewart-Arnold	Public	N39 49 12.3	W86 32 31.02
6	Ayers	Center	West side of 100 East, approximately across from 200 North	Van Zant, Hollars Farm, Moran Farm	Private	N39 47 35.82	W86 30 53.7
19	Christie East	Center	East side of State Road 39, south of 200 South	Stipes, Barris, Hillside East	Public	N39 43 26.82	W86 31 23.64
20	Christie West	Center	West side of State Road 39, south of 200 South	Commissioners	Public	N39 43 27.36	W86 31 25.08
24	Cofer	Center	At intersection of 100 East & 350 North, enter from lane to the west		Private	N39 48 37.1	W86 30 56.6
27	Danville East	Center	East Side of North Wayne St. in Danville, behind Primitive Baptist Cemetery		Public	N39 45 43.44	W86 31 6.84
28	Danville South	Center	Lincoln and Cross Streets, south of US 36 in Danville		Public	N39 45 17.58	W86 31 30.24
38	Gates	Center	East side of County Road 0 (North Washington), between 200 North & 300 North		Private	N39 48 4.90	W86 31 9.66
39	Gentry	Center	West of 200 West, South of 200 North, enter lane across (west) from #1783 on 200 West	Sam McCown, Evans, Neff	Public	N39 47 12.84	W86 33 48.06
47	Hardwick	Center	Between US 36 and 200 North, on the west side of 200 West at the jog in the road		Private	N39 46 32.22	W86 33 49.44
49	Hendricks County Home	Center	North of New US 36 near County Home. Graves moved to Danville South in May 1982	Potter's Field	Public	N39 45 13.2	W86 31 31.8
53	Hyten	Center	East side of County Road 0 (North Washington), between 200 North & 300 North	Flathers	Private	N39 48 08.8	W86 31 11.5
60	Kiger	Center	North of Danville west of 50 East	Bargo, Worrell	Private	N39 46 52.8	W86 30 59.7
78	Mill Creek	Center	East side of 250 West, just north of 200 South, behind church	Old Mill Creek	Church	N39 44 2.76	W86 33 54.36
81	Mt. Pleasant	Center	North of State Road 236, South of 350 North		Church	N39 48 17.52	W86 34 33.6
82	New Mill Creek	Center	East side of 125 West, about halfway between 200 South and 300 South, east of #2521. Graves moved to Sugar Grove Cemetery in 1929		Private	N39 43 26.9	W86 32 44.8
85	Nichols	Center	South side of US 36, west of 200 West	Stutsman, Pioneer, Tom Myers	Private	N39 45 12.36	W86 34 4.08
87	Noland 2	Center	East side of State Road 236 just North of AT&T microwave station		Private	N39 47 56.94	W86 34 7.98
96	Primitive Baptist	Center	East side of North Wayne Street in Danville		Pubic	N39 45 42.66	W86 31 10.38
117	St. Augustine Memorial Gardens	Center	North of US 36 on the west side of County Road 0 (Washington Street), behind the church	St. Augustine	Church	N39 46 10.2	W86 31 29.58
122	Templin	Center	On East side of County Road 0 (North Washington) between US 36 and 200 North		Private	N39 46 50.4	W86 31 25.8





No.	Cemetery Name	Page	No.	Cemetery Name	Page
4	Arnold	ce-1	49	Hendricks County Home	ce-7
5	Arnold-Stuart	ce-2	53	Hyten	ce-8
6	Ayres	ce-3	60	Kiger	ce-1
19	Christie East	ce-4	78	Mill Creek	ce-11
20	Christie West	ce-4	81	Mt. Pleasant	ce-12
24	Cofer	ce-5	82	New Mill Creek	ce-13
27	Danville East	ce-6	85	Nichols	ce-14
28	Danville South	ce-7	87	Noland 2	ce-15
38	Gates	ce-8	96	Primitive Baptist	ce-6
39	Gentry	ce-9	117	St. Augustine Memorial Gardens	ce-16
47	Hardwick	ce-10	122	Templin	ce-1

## Center Township





Arnold, Kiger & Templin Cemetery  
Center Township



Arnold-Stuart Cemetery  
Center Township



Ayres Cemetery  
Center Township

2319472





Christie East & Christie West Cemetery  
Center Township



Cofer Cemetery  
Center Township




Danville East & Primitive Baptist Cemetery  
Center Township





Danville South & Hendricks County Home Cemetery  
Center Township




Gates & Hyten Cemetery  
Center Township





Gentry Cemetery  
Center Township






Hardwick Cemetery  
Center Township



Mill Creek Cemetery  
Center Township





Mt. Pleasant Cemetery  
Center Township






New Mill Creek Cemetery  
Center Township



Nichols Cemetery  
Center Township



Noland 2 Cemetery  
Center Township





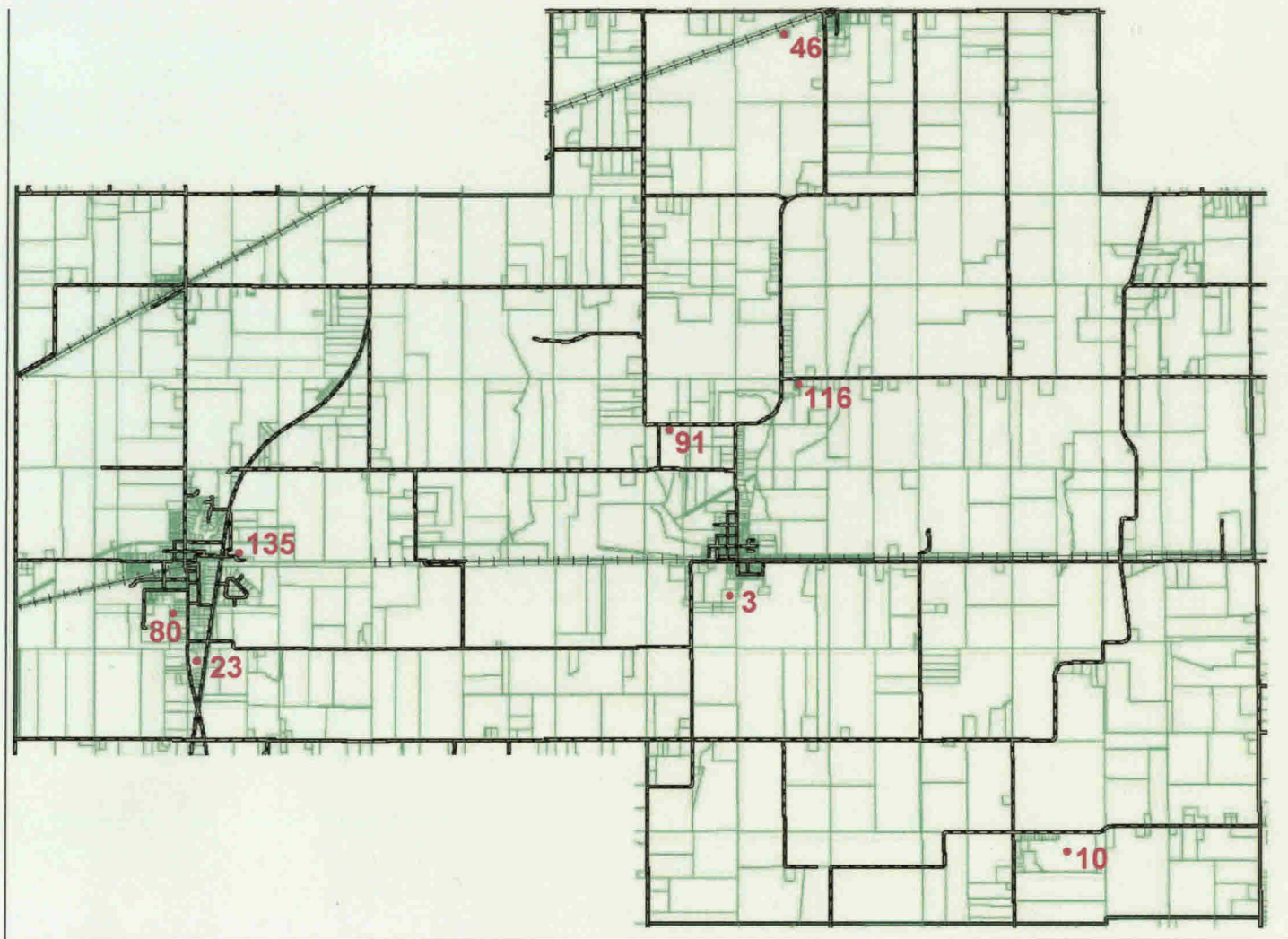
St. Augustine Memorial Gardens  
Center Township

# Clay Township

CLAY

	Cemetery Name	Township	Directions	Alias or Other name	Public or Private	Latitude	Longitude
3	Amo	Clay	On Pearl St. (500 West), South of 500 South on dead end		Public	N39 41 6.42	W86 36 50.82
10	Bethel Lutheran	Clay	South side of 650 South between 200 West and 350 West in a clump of trees in a field	Scherer, Soots	Public	N39 39 53.52	W86 34 47.64
23	Coatesville	Clay	In triangle formed by State Road 75, 800 West & 550 South	Masten	Public	N39 40 47.7	W86 40 7.38
46	Hadley Friends	Clay	West side of 450 West, south of the railroad, behind the church	Friends Buring Ground, Old Hadley	Church	N39 43 45.84	W86 36 29.88
80	Moravian	Clay	In south Coatesville on Milton Street, behind #5298	Joe Davidson Farm	Private	N39 41 3.36	W86 40 14.7
91	Old Spring Friends	Clay	South side of 425 South between 500 West & 525 West	Spring Meeting, Old Friends, Spring Conservative Friends, Spring Friends,	Church	N39 41 53.4	W86 37 13.5
116	Springtown Methodist	Clay	On 400 South east of 475 West	Springtown Methodist Episcopal, Tincher	Church	N39 42 6.78	W86 36 25.68
135	West Branch Friends	Clay	North end of Coatesville on the east side of State Road 75. Enter on Hathaway Drive	Coatesville Quaker, Friendship West Branch, East Cemetery, Centerville, Coatesville East	Church	N39 41 18.18	W86 39 52.26






No.	Cemetery Name	Page
3	Amo	cl-1
10	Bethel Lutheran	cl-2
23	Coatesville	cl-3
46	Hadley Friends	cl-4
80	Moravian	cl-5
91	Old Spring Friends	cl-6
116	Springtown Methodist	cl-7
135	West Branch Friends	cl-8

Clay Township



Amo Cemetery  
Clay Township




Bethel Lutheran Cemetery  
Clay Township





Coatesville Cemetery  
Clay Township



Hadley Friends Cemetery  
Clay Township






Moravian Cemetery  
Clay Township






Old Spring Friends Cemetery  
Clay Township



Springtown Methodist Cemetery  
Clay Township



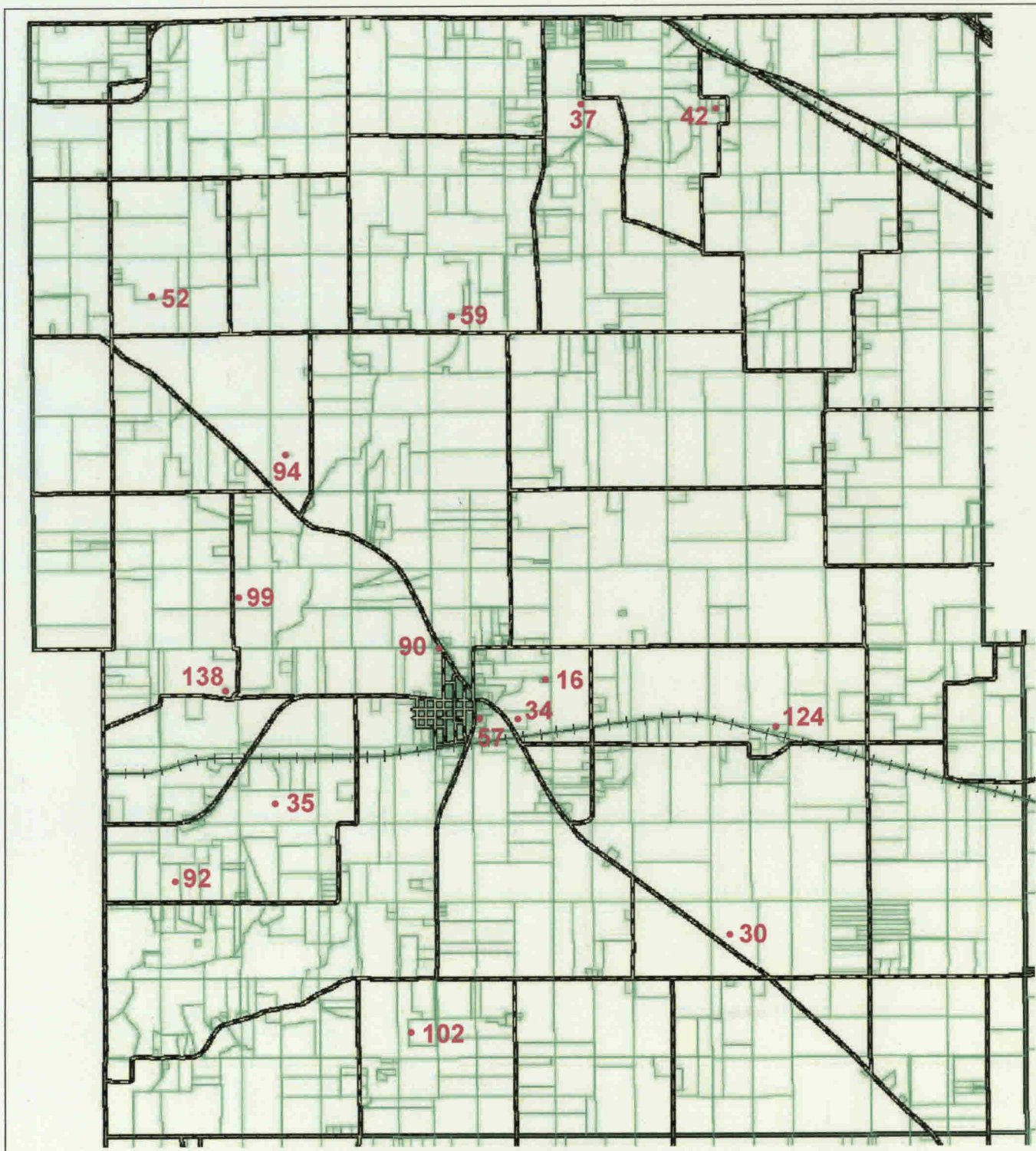
West Branch Friends Cemetery  
Clay Township



# Eel River Township

EEL RIVER

	Cemetery Name	Township	Directions	Alias or Other name	Public or Private	Latitude	Longitude
16	Campbell-Jones	Eel River	North of Fairview Cemetery. No easy access	Jones (William and Eleanor)	Public	N39 51 41.2	W86 38 02.8
30	Devenport	Eel River	East side of State Road 236 just north of 500 North		Private	N39 50 15.5	W86 36 44.4
34	Fairview	Eel River	South end of North Salem, East side of State Road 236	North Salem	Public	N39 51 28.68	W86 38 12
35	Fleece	Eel River	West side of 725 West, west when the road turns back south		Private	N39 51 3.6	W86 40 1.3
37	Fullen	Eel River	South side of Ross Road on first 90 turn south of State Road 75	Miller's Woods, Fuller	Private	N39 54 52.9	W86 37 44.4
42	Gossett-Neff	Eel River	West side of 475 West, between State Road 136 and 950 North		Private	N39 54 51.3	W86 36 46.7
52	Hypes	Eel River	East side of 850 West, north of 900 North		Private	N39 53 50.1	W86 40 49.1
57	Jones	Eel River	East side of State Road 75, south of State Road 236, south yard of #103 Main Street	Jones (Eel River)	Private	N39 51 29.04	W86 38 31.92
59	Kidd Farm	Eel River	North side of 900 North, just west of the West Fork of the Big Walnut Creek	Adair	Private	N39 53 44.0	W86 38 40.9
90	North Salem Baptist	Eel River	By church, at California & Ladoga Streets in N. Salem		Church	N39 51 52.14	W86 38 47.7
92	Page	Eel River	North side of 550 North, across the road and northeast of #8501	Hatcher Farm	Private	N39 50 37.6	W86 40 42.0
94	Pennington	Eel River	West side of 725 West, between Ladoga Road and 900 North		Public	N39 52 57.4	W86 39 53.8
99	Richardson	Eel River	East side of 775 West between 675 North and 800 North		Private	N39 52 10.4	W86 40 16.7
102	Roundtown	Eel River	South side of State Road 75, south of North Salem. First town in Eel River Township, only the name lingers.		Private	N39 49 44.28	W86 39 1.08
124	Trotter	Eel River	North side of 650 North, east of the jog in the road		Public	N39 51 24.2	W86 36 23.9
138	Zimmerman	Eel River	North side of 675 North, just west of 775 West		Private	N39 51 38.9	W86 40 20.7



No.	Cemetery Name	Page	No.	Cemetery Name	Page
16	Campbell-Jones	er-1	59	Kidd Farm	er-9
30	Devenport	er-2	90	North Salem Baptist	er-10
34	Fairview	er-3	92	Page	er-11
35	Fleece	er-4	94	Pennington	er-12
37	Fullen	er-5	99	Richardson	er-13
42	Gossett-Neff	er-6	102	Roundtown	er-14
52	Hypes	er-7	124	Trotter	er-15
57	Jones	er-8	138	Zimmerman	er-16

## Eel River Township





Campbell-Jones Cemetery  
Eel River Township



Devenport Cemetery  
Eel River Township



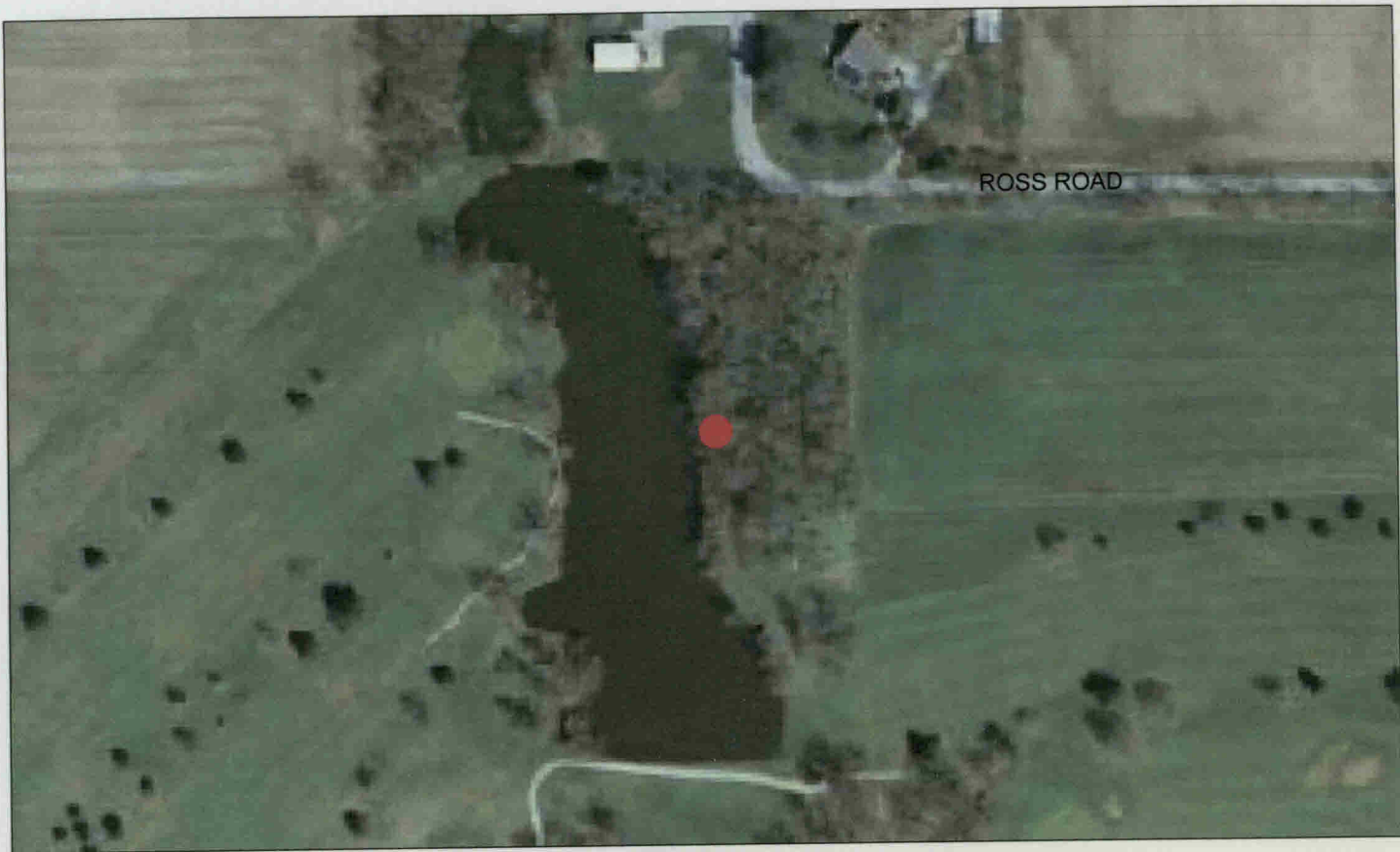
Fairview Cemetery  
Eel River Township

2319475






Fleece Cemetery  
Eel River Township



Fullen Cemetery  
Eel River Township

2349475



Gossett-Neff Cemetery  
Eel River Township





Hypes Cemetery  
Eel River Township



Jones Cemetery  
Eel River Township



Kidd Farm Cemetery  
Eel River Township






Page Cemetery  
Eel River Township



North Salem Baptist Cemetery  
Eel River Township



Pennington Cemetery  
Eel River Township





Richardson Cemetery  
Eel River Township




Roundtown Cemetery  
Eel River Township



Trotter Cemetery  
Eel River Township



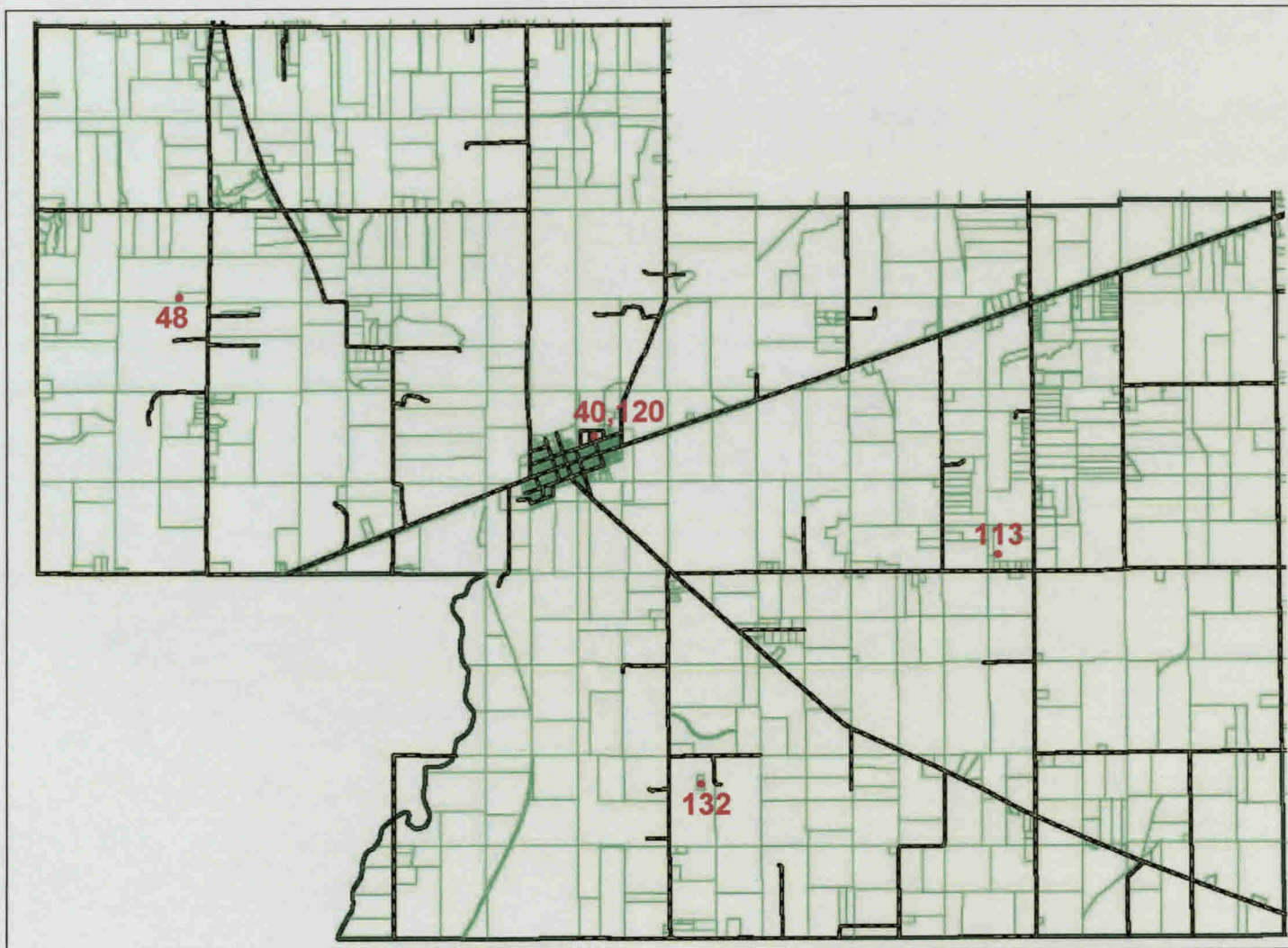


Zimmerman Cemetery  
Eel River Township

# Franklin Township

	Cemetery Name	Township	Directions	Alias or Other name	Public or Private	Latitude	Longitude
40	Gentry Burial Ground	Franklin	West side of 550 West, south of Tudor Road. Both graves moved to Stilesville Cemetery		Public	N39 38 29.1	W86 37 48.7
48	Hebron Presbyterian	Franklin	West side of State Road 75, south of 700 South	Hebron-Newman	Private	N39 39 9.12	W86 40 22.44
113	Snoddy Family	Franklin	North side of 900 South, between 400 West and 350 West	Snoddy Farm	Private	N39 37 52.8	W86 35 19.9
120	Stilesville	Franklin	Northeast corner of Stilesville, on North Street	IOOF	Public	N39 38 26.64	W86 37 53.52
132	Walnut Grove	Franklin	East side on 550 West, between Tudor and Hendricks Roads		Public	N39 36 46.8	W86 37 9.7





No.	Cemetery Name	Page
40	Gentry Burial Ground	fr-1
48	Hebron Prebyterian	fr-2
113	Snoddy Family	fr-3
120	Stilesville	fr-1
132	Walnut Grove	fr-4

Franklin Township



Genrty Burial Grounds & Stilesville Cemetery  
Franklin Township



Hebron Cemetery  
Franklin Township





Snoddy Cemetery  
Franklin Township

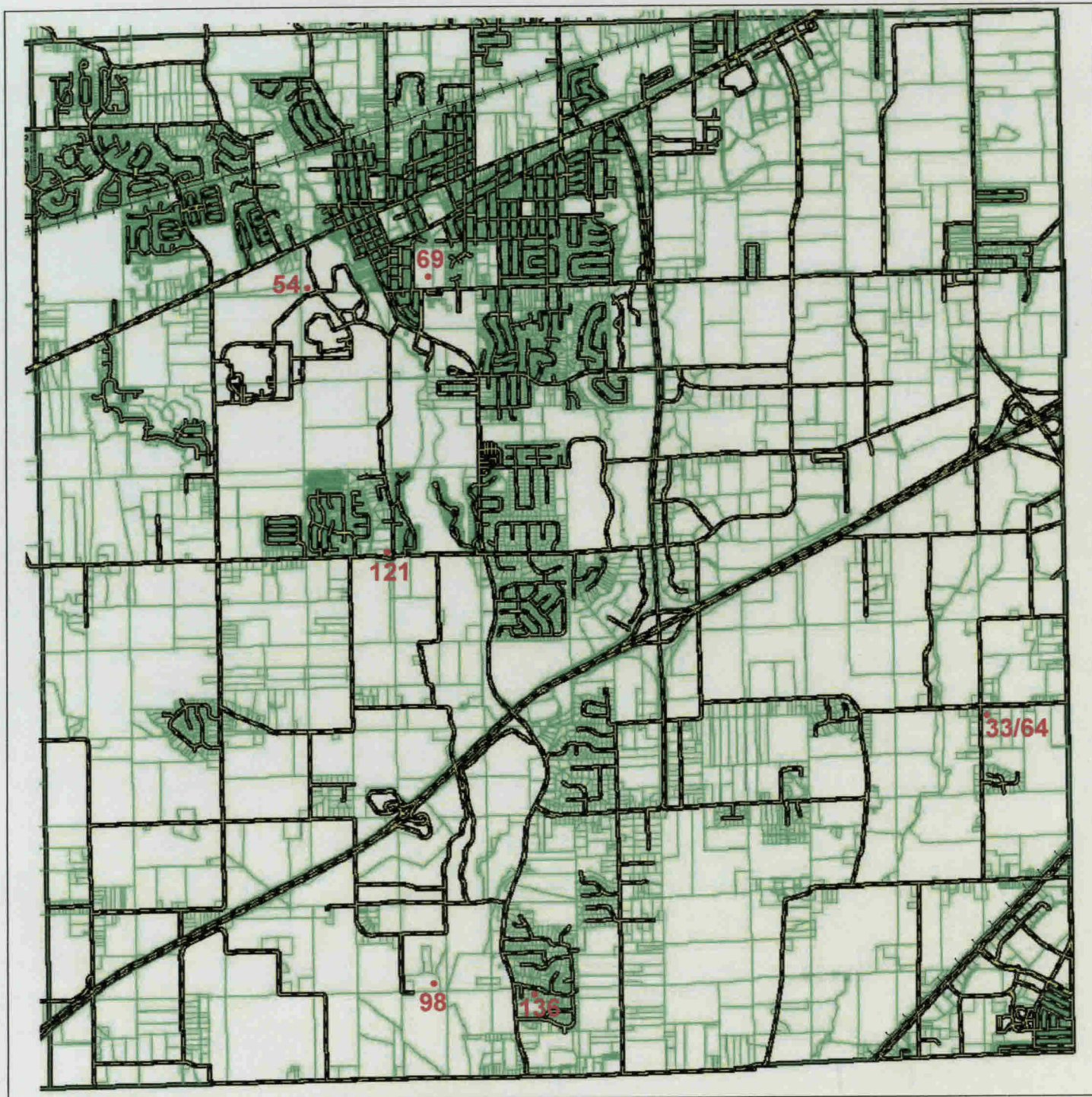


Walnut Grove Cemetery  
Franklin Township

# Guilford Township



	Cemetery Name	Township	Directions	Alias or Other name	Public or Private	Latitude	Longitude
33	Fairfield Friends	Guilford	Northwest and southeast corners of the intersection of 1050 East and 700 South	Fairfield	Church	N39 39 38.58	W86 20 7.86
54	Indiana Boys' School	Guilford	Plainfield Juvenile Correctional Facility		State	N39 41 48.5	W86 24 32.6
64	Lick Branch Friends	Guilford	Graves moved from the Indianapolis airport in Marion Co. to Fairfield Friends Cemetery		Church	N39 39 35.3	W86 20 8.2
69	Maple Hill	Guilford	In Plainfield, on Harding Street, one block north of Stafford Road	Plainfield	Public	N39 41 53.04	W86 23 45
98	Ramsey	Guilford	East side of 701 East, at the south end of the road, up on top of the hill and across the fields at the edge of the trees above the creek		Private	N39 38 18.72	W86 23 44.04
121	Sugar Grove Friends	Guilford	Northwest corner of the intersection of 600 South and 700 East		Church	N39 40 28.68	W86 23 59.52
136	White Lick Friends	Guilford	In the backyard of #7737 Maxwellton Street, off the east side of State Road 267	White Lick Burial Grounds	Public	N39 38 14.58	W86 23 4.62



No.	Cemetery Name	Page
33	Fairfield Friends	gu-1
54	Indiana Boy's School	gu-2
64	Lick Branch Friends	gu-1
69	Maple Hill	gu-3
98	Ramsey	gu-4
121	Sugar Grove Friends	gu-5
136	White Lick Friends	gu-6

## Guilford Township





Fairfield & Lick Branch Friends Cemetery  
Guilford Township





Indiana Boy School Cemetery  
Guilford Township



Maple Hill Cemetery  
Guilford Township



Ramsey Cemetery  
Guilford Township





Sugar Grove Friends Cemetery  
Guilford Township

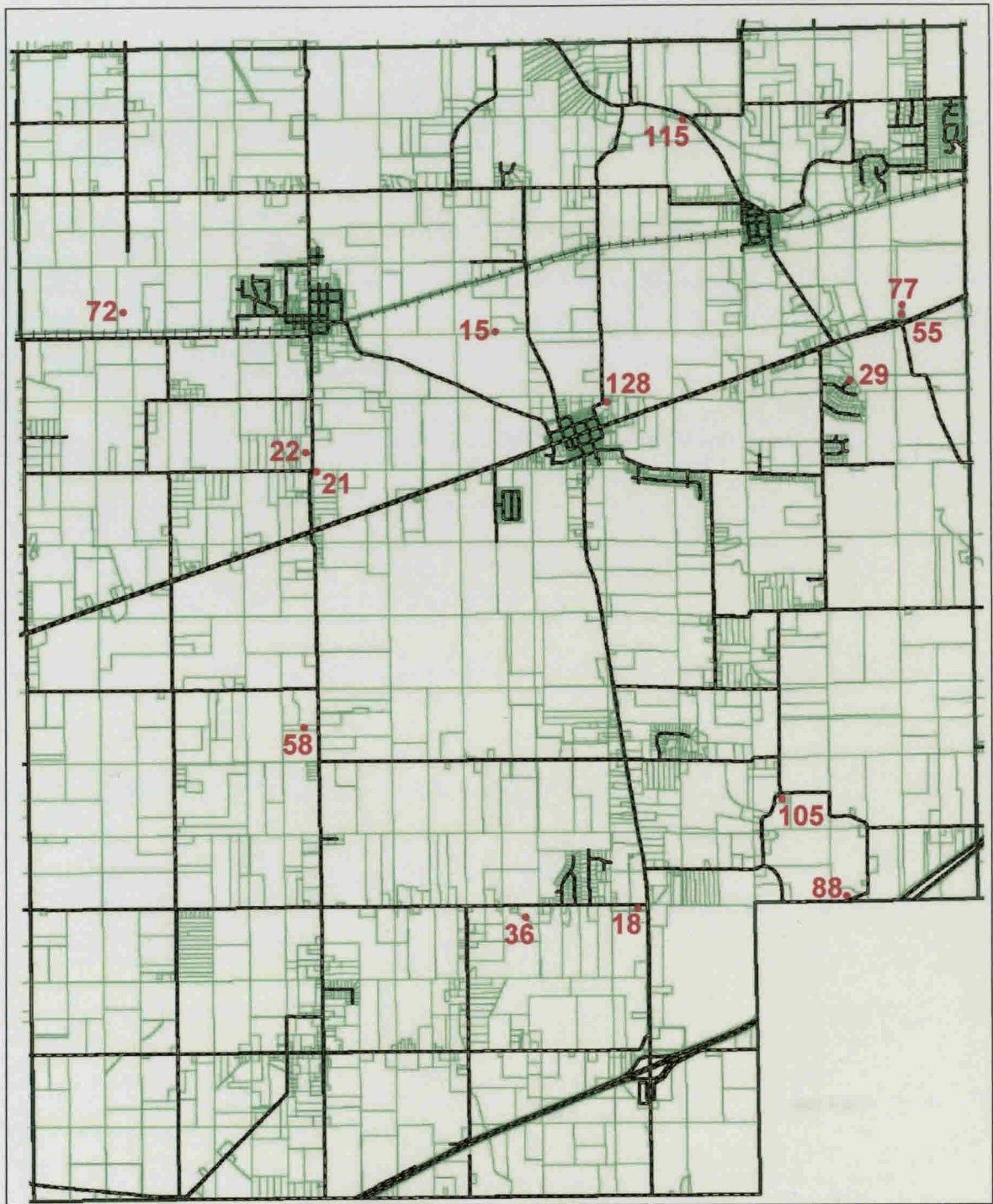


White Lick Friends Cemetery  
Guilford Township

# Liberty Township



	Cemetery Name	Township	Directions	Alias or Other name	Public or Private	Latitude	Longitude
15	Buchanan	Liberty	West side of 150 East, south of 451 South. Enter at #4998.		Public	N39 41 15.6	W86 29 56.4
18	Center Valley	Liberty	Southwest corner of State Road 39 & 900 South	Center Valley Friendship Baptist	Church	N39 37 47.0	W86 28 53.1
21	Clayton East	Liberty	East side of County Road 0, across from 600 South	Clayton Presbyterian	Public	N39 40 26.3	W86 31 21.5
22	Clayton West	Liberty	West side of County Road 0, at the corner of 600 South	Clayton Methodist	Public	N39 40 30.7	W86 31 25.8
29	Davis	Liberty	End of Lakewood Trails Ct. between #s 5430 & 5435		Public	N39 40 57.3	W86 27 09.7
36	Friendship Missionary Baptist	Liberty	South side of 900 South, one mile west of State Road 39	Missionary Baptist	Church	N39 37 44.8	W86 29 47.5
55	Irons	Liberty	North side of US 40, across from where Miles Road ends		Public	N39 41 21.2	W86 26 45.9
58	Jones Family	Liberty	West side of County Road 0, between 750 South & 800 South, behind #7766	Jones (Liberty)	Private	N39 38 52.4	W86 31 28.3
72	McCormack	Liberty	North side of 500 South, just west of 100 West, in the field	McCormick	Private	N39 41 24.3	W86 32 49.9
77	Miles	Liberty	Behind the northeast corner of Irons Cemetery	Miles Farm	Public	N39 41 22.7	W86 26 45.4
88	North Branch Friends	Liberty	South side of 900 South on Morgan County line	White Lick North Branch	Church	N39 37 48.2	W86 27 11.6
105	Salem Methodist	Liberty	West side of the church, at 850 South & 375 East		Church	N39 38 25.4	W86 27 45.3
115	Spring Hill	Liberty	South side of Cartersburg Road, north of 350 South	Cartersburg, Moon, Guynn	Public	N39 42 33.3	W86 28 29.4
128	Ungles	Liberty	South side of 200 East at 90 degree turn		Private	N39 40 49.5	W86 29 05.8




No.	Cemetery Name	Page	No.	Cemetery Name	Page
15	Buchanan	lb-1	58	Jones Family	lb-7
18	Center Valley	lb-2	72	McCormack	lb-8
21	Clayton East	lb-3	77	Miles	lb-6
22	Clayton West	lb-3	88	North Branch Friends	lb-9
29	Davis	lb-4	105	Salem Methodist	lb-10
36	Friendship Missionary Baptist	lb-5	115	Spring Hill	lb-11
55	Irons	lb-6	128	Ungles	lb-12

Liberty Township




Buchanan Cemetery  
Liberty Township





Center Valley Cemetery  
Liberty Township




Clayton East & West Cemetery  
Liberty Township



Davis Cemetery  
Liberty Township





Friendship Missionary Baptist Cemetery  
Liberty Township




Irons & Miles Cemetery  
Liberty Township



Jones Family Cemetery  
Liberty Township





McCormack Cemetery  
Liberty Township



North Branch Friends Cemetery  
Liberty Township




Salem Methodist Cemetery  
Liberty Township





Spring Hill Cemetery  
Liberty Township

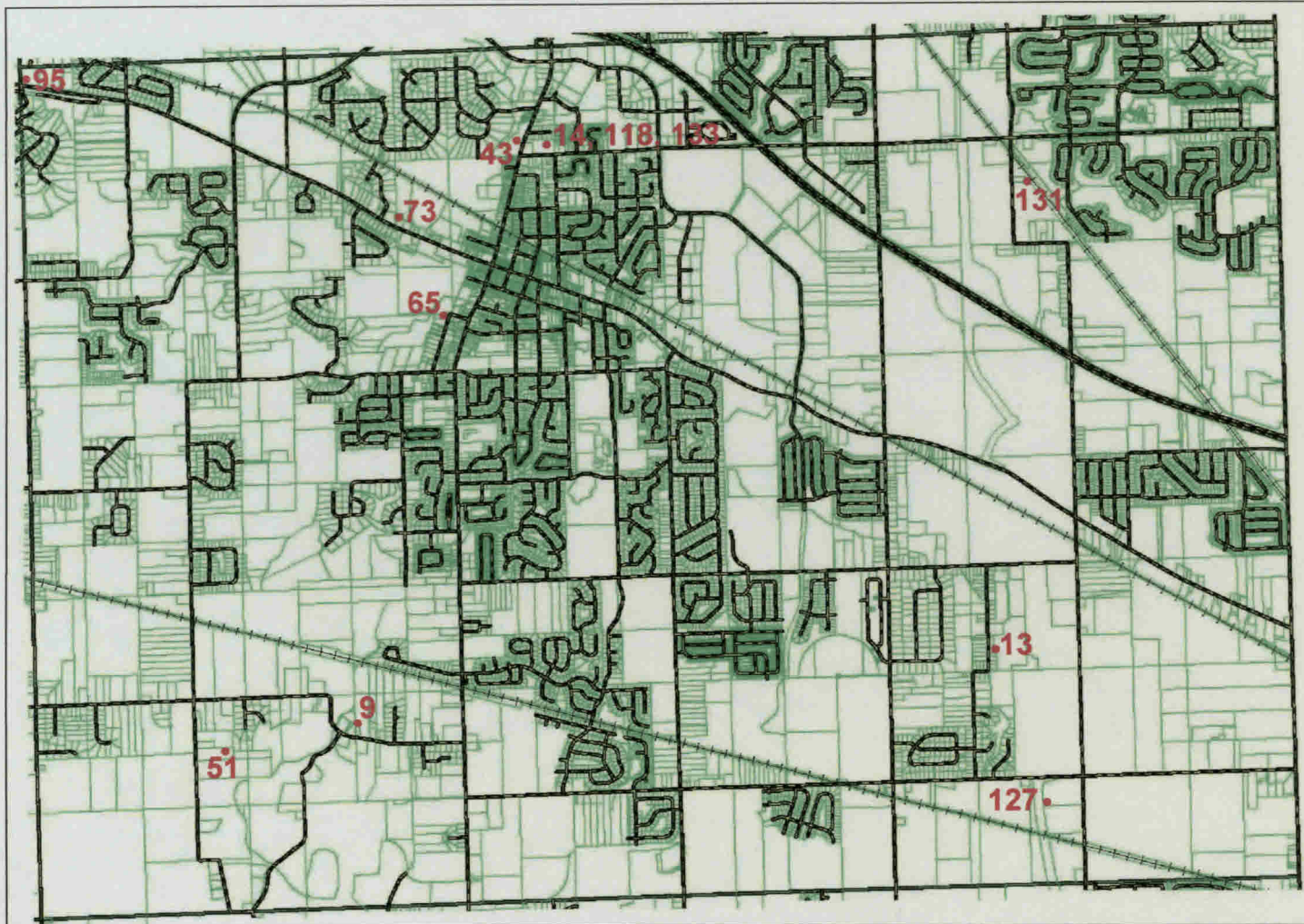


Ungles Cemetery  
Liberty Township

# Lincoln Township



	Cemetery Name	Township	Directions	Alias or Other name	Public or Private	Latitude	Longitude
9	Bell	Lincoln	On 350 North just west of Romar Drive. Behind #6518	Doyle, Hufford	Private	N39 48 42.78	W86 24 36.66
13	Brown	Lincoln	East side of 950 East behind #3625	Smalley, Swalley	Private	N39 48 58.5	W86 21 13.14
14	Brownsburg	Lincoln	Northeast corner of the intersection of State Road 267 and 56th Street		Public	N39 51 6.3	W86 23 35.1
43	Greenlawn	Lincoln	West side of State Road 267, north of 56th Street	Green	Public	N39 51 6.84	W86 23 44.7
51	Hoadley	Lincoln	East side of 575 East, south of 350 North		Private	N39 48 35.82	W86 25 18.6
65	Lingeman	Lincoln	West side of Acre Avenue at Washington Street		Public	N39 50 23.76	W86 24 6.42
73	McDaniels	Lincoln	North side of US 136 west of Brownsburg		Public	N39 50 48.78	W86 24 22.56
95	Prebster	Lincoln	North side of US 136, across from Devonshire Drive	Prebster-Spicklemire	Private	N39 51 23.6	W86 26 22.7
118	St. Malachy East	Lincoln	Northeast corner of the intersection of State Road 267 and 56th Street		Church	N39 51 5.16	W86 23 41.1
127	Turpin	Lincoln	South side of CR 300 North, between creek and N/S Corridor	Isaac Smith	Private	N39 48 20.46	W86 20 54.72
131	Walker	Lincoln	East side of 1000 East, just south of the railroad tracks		Public	N39 50 54.3	W86 21 0.3
133	Ward	Lincoln	Was located on the site of the Brownsburg Walmart. Only one grave. Grave moved to Brownsburg Cemetery		Public	N39 51 5.58	W86 23 39.12



No.	Cemetery Name	Page
9	Bell	li-1
13	Brown	li-2
14	Brownsburg	li-3
43	Greenlawn	li-3
51	Hoadley	li-4
65	Lingeman	li-5
73	McDaniels	li-6
95	Prebster	li-7
118	St. Malachy East	li-3
127	Turpin	li-8
131	Walker	li-9
133	Ward	li-3

Lincoln Township





Bell Cemetery  
Lincoln Township





Brown Cemetery  
Lincoln Township




Brownsburg, St. Malachy East, Ward & Greenlawn Cemetery  
Lincoln Township





Hoadley Cemetery  
Lincoln Township





Lingeman Cemetery  
Lincoln Township



McDaniels Cemetery  
Lincoln Township



Prebster Cemetery  
Lincoln Township





Turpin Cemetery  
Lincoln Township



Walker Cemetery  
Lincoln Township

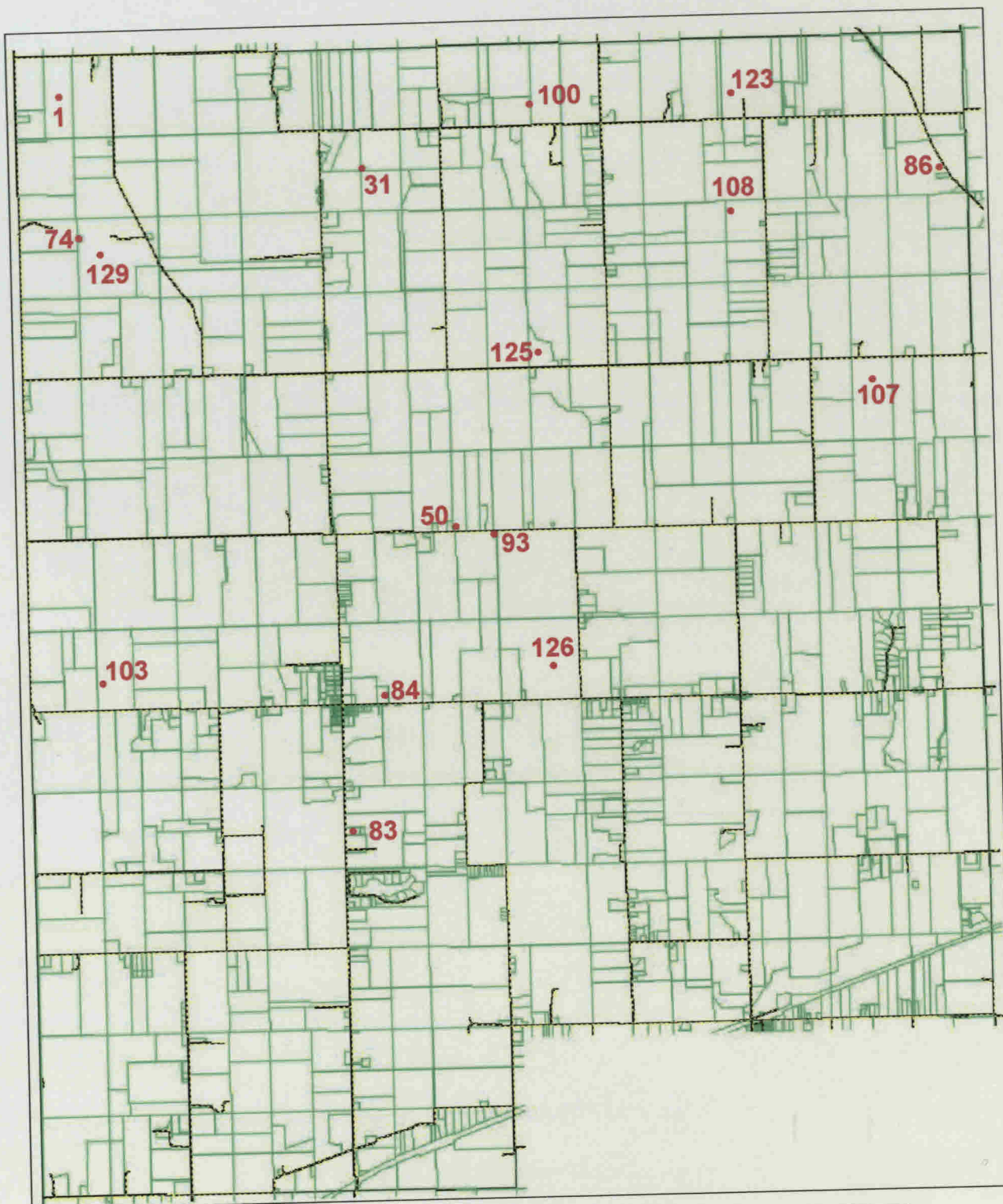
# Marion Township

MARION



	Cemetery Name	Township	Directions	Alias or Other name	Public or Private	Latitude	Longitude
1	Abner-Ragan	Marion	South side of 400 North, west of Clay Road on the edge of the woods		Private	N39 48 56.4	W86 40 54.06
31	Dickerson	Marion	East side of State Road 75, south of the 90 degree turn at 350 North		Public	N39 48 31.8	W86 38 48.5
50	Higgins	Marion	North side of 100 North, between State Road 75 and 550 West		Private	N39 46 33.66	W86 38 14.4
74	McGown	Marion	West side of Clay Road, between 200 North & 400 North, down lane across from #2887		Private	N39 48 11.69	W86 40 47.29
83	New Winchester	Marion	South of New Winchester on the East Side of State Road 75	Ragan	Public	N39 44 58.2	W86 38 59.04
84	New Winchester Baptist	Marion	North side of State Road 36, just east of State Road 75	Cavett	Church	N39 45 39.54	W86 38 44.64
86	Noland 1	Marion	West side of State Road 236 near the Marion/Center township line	Rawlings	Public	N39 48 18.9	W86 34 37.86
93	Peck	Marion	East side of 550 West and just south of 100 North: No stones, just a clump of trees	Hatcher Farm	Public	N39 46 30.18	W86 37 23.88
100	Robbins	Marion	North side of CR 350 North between 525 West & 625 West, behind #5694		Private	N39 48 49.92	W86 37 37.74
103	Ryner	Marion	North side of State Road 36, west of New Winchester	Faussett	Private	N39 45 46.3	W86 40 41.9
107	Sears	Marion	East side of 400 West, south of 200 North		Private	N39 47 14.4	W86 35 12.3
108	Shannon	Marion	West side of 425 West between 200 North and 350 North		Private	N39 48 13.86	W86 36 15.12
123	Tinder	Marion	North side of 350 North between 425 West & 525 West		Private	N39 48 52.32	W86 36 15.3
125	Turner	Marion	North side of 200 North between 52 West and 625 West		Public	N39 47 31.6	W86 37 39.1
126	Turner Farm	Marion	North side of US 36, between 600 West & 550 West	McCoun	Private	N39 45 47.58	W86 37 35.34
129	Vannice	Marion	West side of Clay Road, between 200 North & 400 North, down lane across from #2887		Private	N39 48 8.64	W86 40 42.24

STAPLES



No.	Cemetery Name	Page	No.	Cemetery Name	Page
1	Abner-Ragan	ma-1	100	Robbins	ma-9
31	Dickerson	ma-2	103	Ryner	ma-10
50	Higgins	ma-3	107	Sears	ma-11
74	McGown	ma-4	108	Shannon	ma-12
83	New Winchester	ma-5	123	Tinder	ma-13
84	New Winchester Baptist	ma-6	125	Turner	ma-14
86	Noland 1	ma-7	126	Turner Farm	ma-15
93	Peck	ma-8	129	Vannice	ma-4

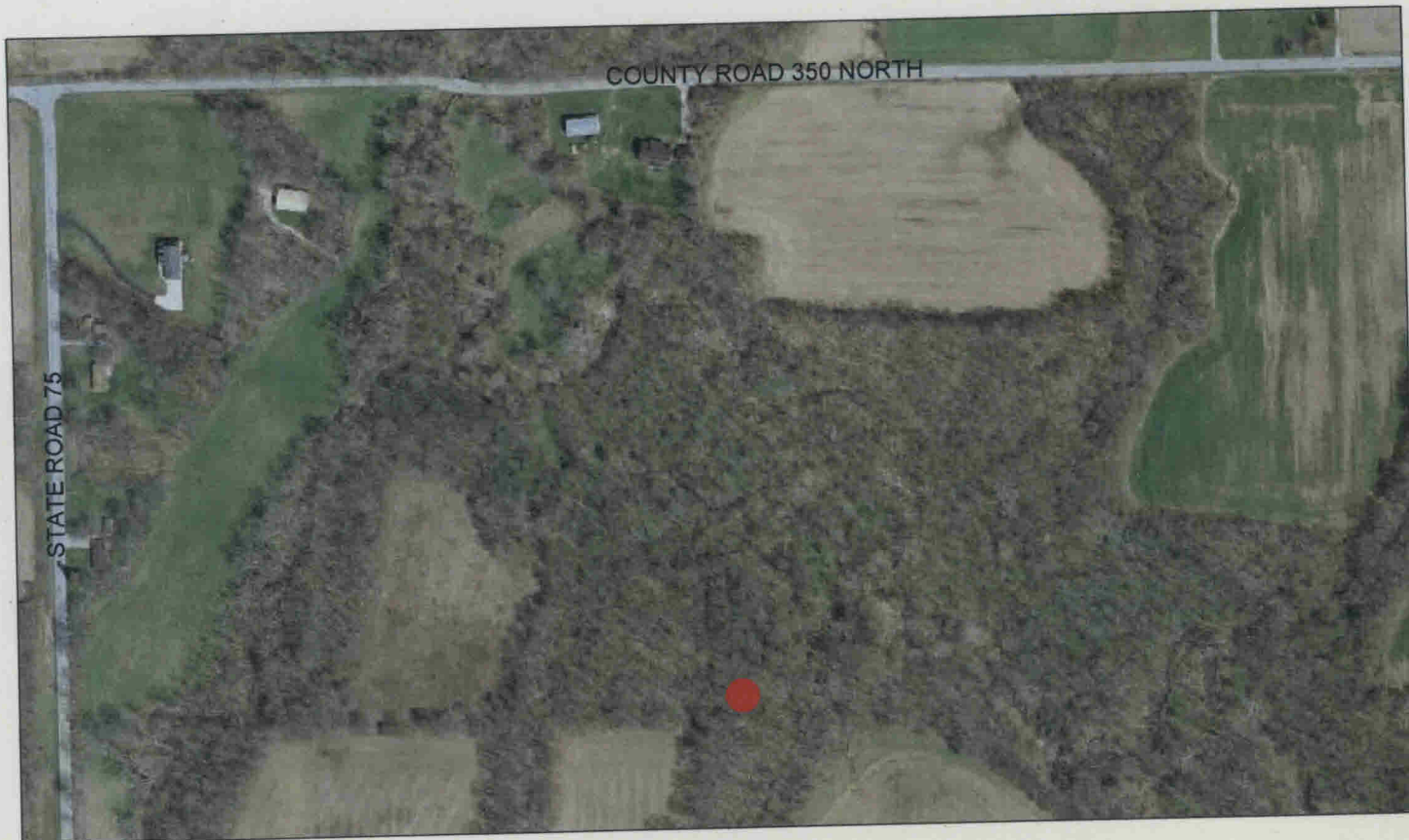
## Marion Township






Abner-Ragan Cemetery  
Marion Township






Dickerson Cemetery  
Marion Township



Higgins Cemetery  
Marion Township



McGown & Vannice Cemetery  
Marion Township






New Winchester Cemetery  
Marion Township




New Winchester Baptist Cemetery  
Marion Township



Noland 1 Cemetery  
Marion Township






Peck Cemetery  
Marion Township



Robbins Cemetery  
Marion Township



Ryner Cemetery  
Marion Township





Sears Cemetery  
Marion Township



Shannon Cemetery  
Marion Township



Tinder Cemetery  
Marion Township





Turner Cemetery  
Marion Township



Turner Farm Cemetery  
Marion Township

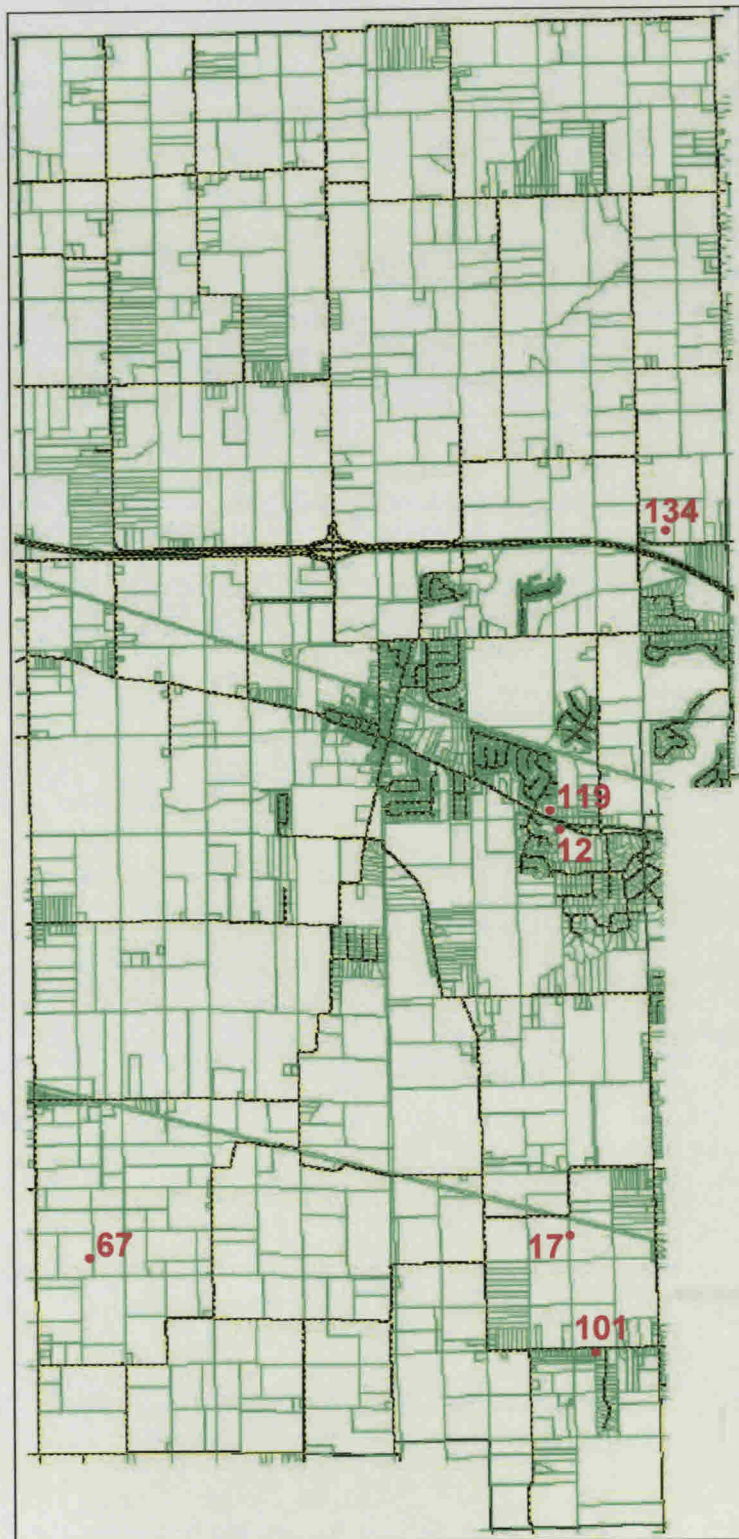
234412

# Middle Township

MIDDLE



	Cemetery Name	Township	Directions	Alias or Other name	Public or Private	Latitude	Longitude
12	Big White Lick Regular Baptist	Middle	South side of US 136, east of Pittsboro	White Lick Baptist, Pittsboro #1	Church	N39 51 23.3	W86 26 55.5
17	Caywood	Middle	South side of 425 North, just west of the 90 degree turn north	Hughes	Private	N39 49 20.3	W86 26 55.1
67	Long	Middle	East side of 100 East, between 350 North and 500 North	Holtzclaw	Private	N39 49 14.5	W86 29 58.3
101	Roberts	Middle	South side of 350 North, in front of Bridlewood Saddle Shop		Private	N39 48 47.5	W86 26 41.9
119	St. Malachy West	Middle	North side of US 136, east of Pittsboro	St. Malachy. Pittsboro #2	Church	N39 51 27.7	W86 26 59.1
134	Weaver	Middle	East side of CR 500 East, north of 800 North	Dillon, Watson	Private	N39 52 49.5	W86 26 10.4



No.	Cemetery Name	Page
12	Big White Lick Regular Baptist	mi-1
17	Caywood	mi-2
67	Long	mi-3
101	Roberts	mi-4
119	Saint Malachy West	mi-1
134	Weaver	mi-5

## Middle Township




Big White Lick Regular Baptist  
& Saint Malachy West Cemetery  
Middle Township





Caywood Cemetery  
Middle Township




Long Cemetery  
Middle Township



Roberts Cemetery  
Middle Township





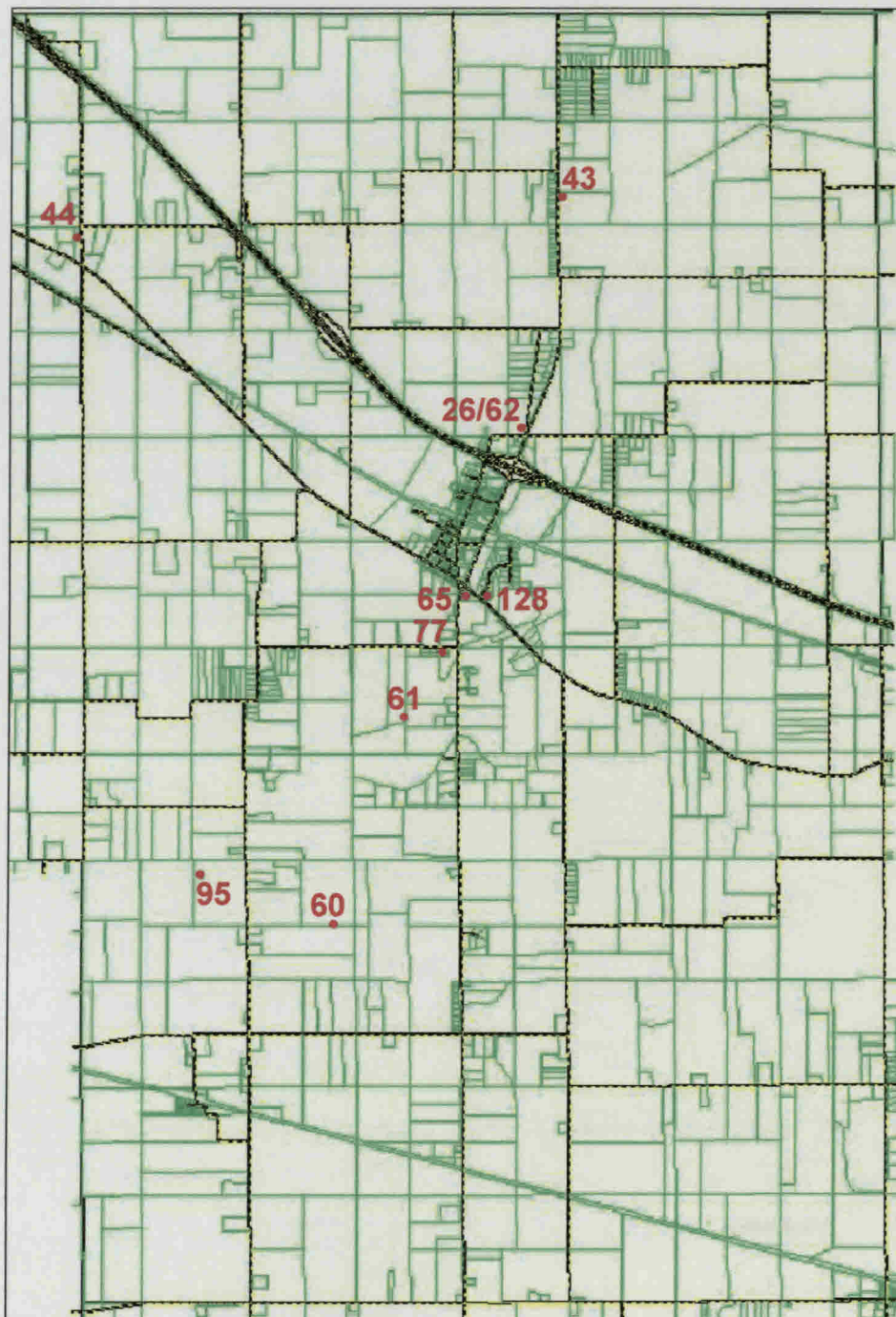
Weaver Cemetery  
Middle Township

2319172

# Union Township

	Cemetery Name	Township	Directions	Alias or Other name	Public or Private	Latitude	Longitude
26	Cundiff	Union	Northwest corner of the intersection of 900 North & 75 West, on the west side of State Road 39, north of Lizton		Private	N39 53 37.14	W86 32 14.64
44	Griffith	Union	East side of State Road 39, north of Lizton	Burgess-Griffith, Burgess, Griffith-Jackson	Public	N39 54 36.06	W86 32 3.36
45	Groover	Union	West side of 300 West, just south of 1000 North	Alvery John	Public	N39 54 26.58	W86 34 36.54
61	Leach 1	Union	East side of 200 West, south of 725 North	Meredith Leach Family	Private	N39 51 36.0	W86 33 14.4
62	Leach 2	Union	West side of State Road 39 south of 800 North	Gibson Alva, Anderson Leach Family	Public	N39 52 28.4	W86 32 53.8
63	Leak	Union	North side of the intersection of 75 West & 950 North. Graves moved to Cundiff Cemetery	Bailey Farm	Private	N39 53 37.2	W86 32 15.06
66	Lizton Knights of Pythias	Union	South of US 36 and east of State Road 39	Lizton, K of P, Knights of Pythias	Public	N39 52 52.68	W86 32 31.74
79	Montgomery Chapel	Union	South side of 800 North, west of State Road 39	Methodist Episcopal Church	Church	N39 52 42.9	W86 32 42.06
97	Pritchett	Union	West side of 200 West, south of 725 North		Public	N39 51 48.9	W86 33 58.9
130	Vieley	Union	Southwest side of US 136, north of Tri-West High School	Veiley, Union Township, Pioneer	Public	N39 52 47.34	W86 32 21





No.	Cemetery Name	Page
26	Cundiff	un-1
44	Griffith	un-2
45	Groover	un-3
61	Leach 1	un-4
62	Leach 2	un-5
63	Leak	un-1
66	Lizton Knights of Pythias	un-6
79	Montgomery Chapel	un-7
97	Pritchett	un-4
130	Vieley	un-6

## Union Township




Cundiff & Leak Cemetery  
Union Township



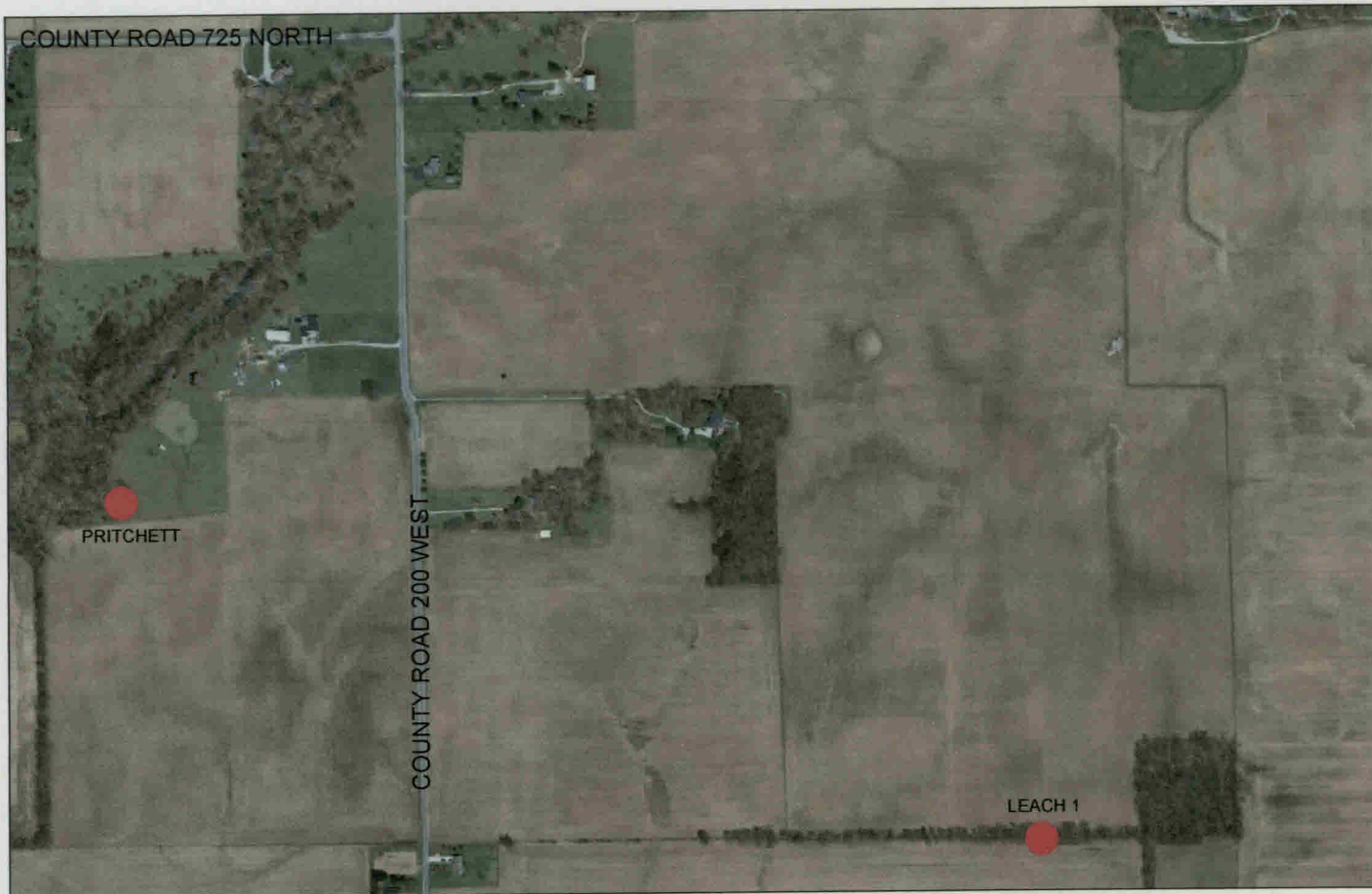
Griffith Cemetery  
Union Township



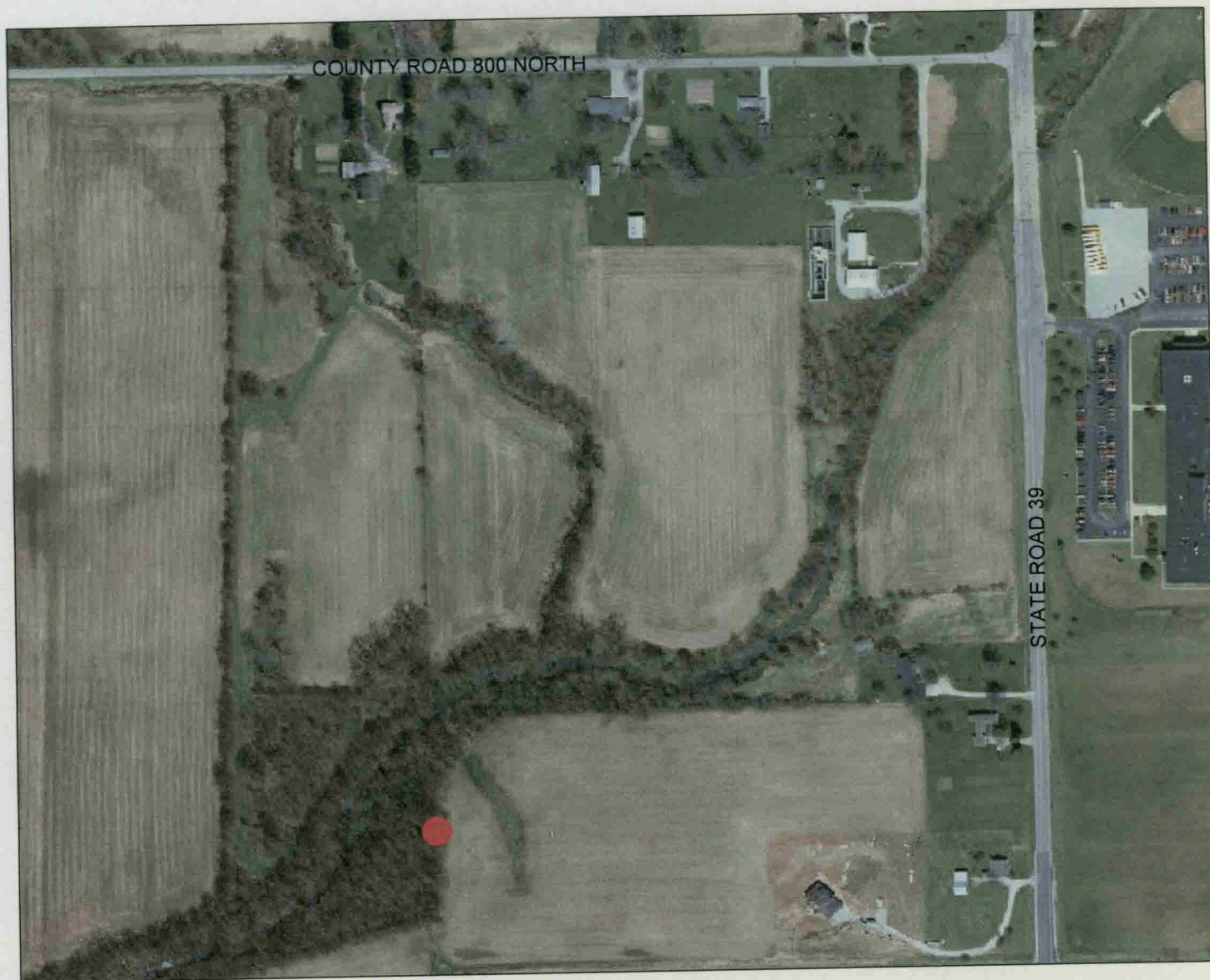


Groover Cemetery  
Union Township

21/11/12



Leach 1 & Pritchett Cemetery  
Union Township



Leach 2 Cemetery  
Union Township





Lizton Knights of Pythias  
& Vieley Cemetery  
Union Township

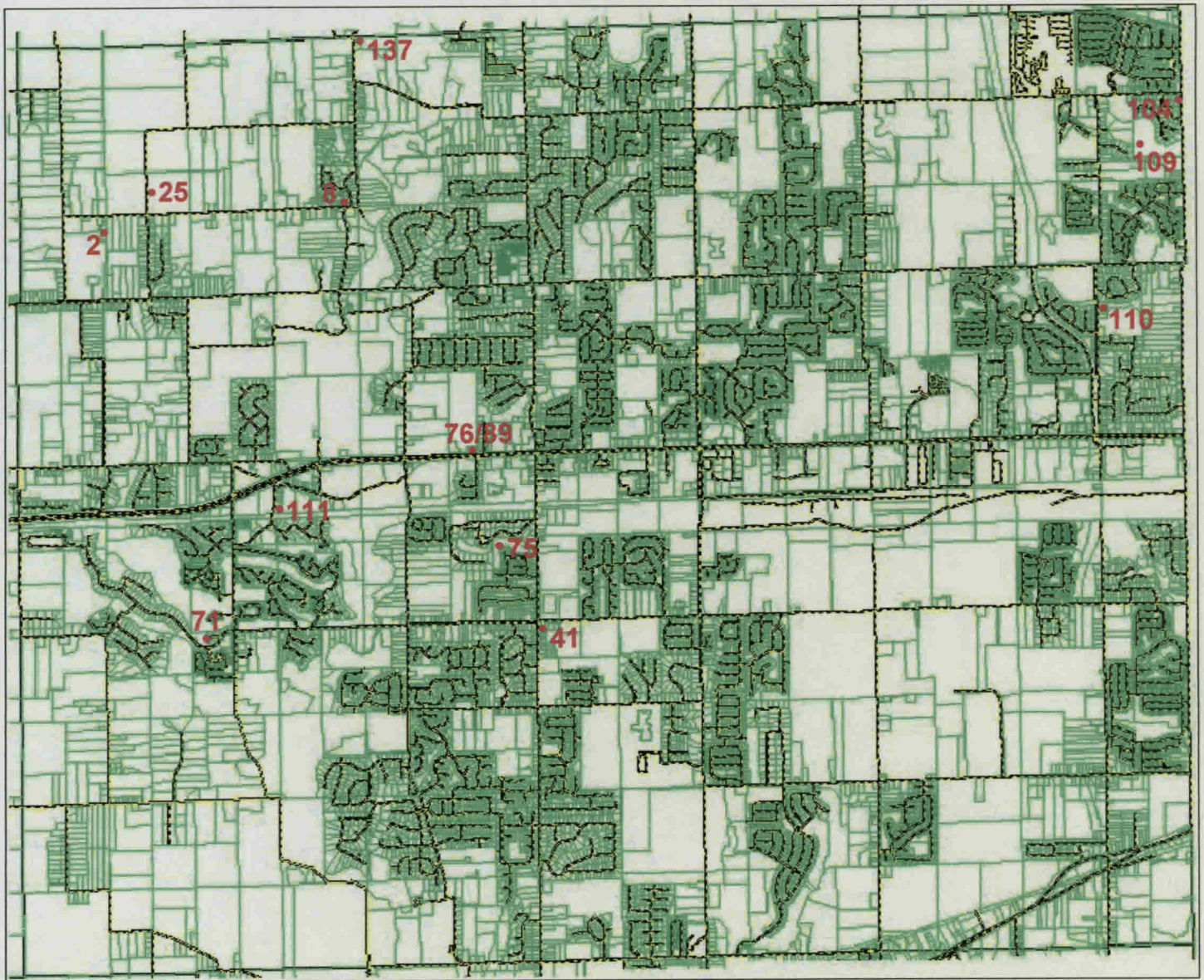


Montgomery Chapel Cemetery  
Union Township

# Washington Township



	Cemetery Name	Township	Directions	Alias or Other name	Public or Private	Latitude	Longitude
2	Abner's Creek	Washington	On south side of 150 North between 425 East & 475 East		Church	N39 46 57	W86 26 51.42
8	Barlow	Washington	On the north side of the "T" of 150 North & 600 East	King, Washington	Public	N39 47 4.3	W86 25 13.3
25	Crafton	Washington	On the east edge of 475 East, north of 150 North. Headstones moved to Abner's Creek		Private	N39 47 8.2	W86 26 33.6
41	Gossett-Fox	Washington	Southeast corner of State Road 267 and 100 South	Fox, Old Fox, Gossett Methodist, Wesley Chapel, Hurin	Church	N39 44 52.26	W86 23 56.04
71	McClain	Washington	Fairview Court in the Parks at Prestwick subdivision		Private	N39 44 48.12	W86 26 12.06
75	Merritt	Washington	North side of Merritt Ridge Way, access behind #s 691 and 696. No grave markers remain - markers moved to Merritt Memorial	Moore, Dr. Mason's Farm	Private	N39 45 17.4	W86 24 12.72
76	Merritt Memorial	Washington	On north side of State Road 36 north of North Lawn Cemetery		Public	N39 45 48.6	W86 24 24.42
89	North Lawn	Washington	North side of State Road 36, just east of Avon Town Hall	Avon Methodist, Wesley Chapel Methodist	Public	N39 45 48	W86 24 23.16
104	Salem Baptist	Washington	West side of Raceway Road, just south of 200 North	Old Salem	Private	N39 47 32.76	W86 19 36.78
109	Shiloh Baptist	Washington	Between Shiloh Road and Raceway Road, south of the Brown Drain.	Old Shiloh, Old Baptist, Baptist graveyard	Private	N39 47 19.98	W86 19 52.8
110	Shiloh Methodist	Washington	East side of Shiloh Road, north of US 36, by church		Church	N39 46 29.1	W86 20 9.66
111	Smith	Washington	East side of 550 East, south of US 36 and north of the railroad tracks, next to #3111	Smith-Barnett	Private	N39 45 28.3	W86 25 43.2
137	White Lick Presbyterian	Washington / Lincoln	East side of 600 East at Washington/Lincoln township line	White Lick Church. Old White Lick Presbyterian	Church	N39 47 56.1	W86 25 8.94



No.	Cemetery Name	Page
2	Abner's Creek	wa-1
8	Barlow	wa-2
25	Crafton	wa-3
41	Gossett-Fox	wa-4
71	McClain	wa-5
75	Merritt	wa-6
76	Merritt Memorial	wa-7
89	North Lawn	wa-7
104	Salem Baptist	wa-8
109	Shiloh Baptist	wa-9
110	Shiloh Methodist	wa-10
111	Smith	wa-11
137	White Lick Presbyterian	wa-12

## Washington Township






Abner's Creek Cemetery  
Washington Township

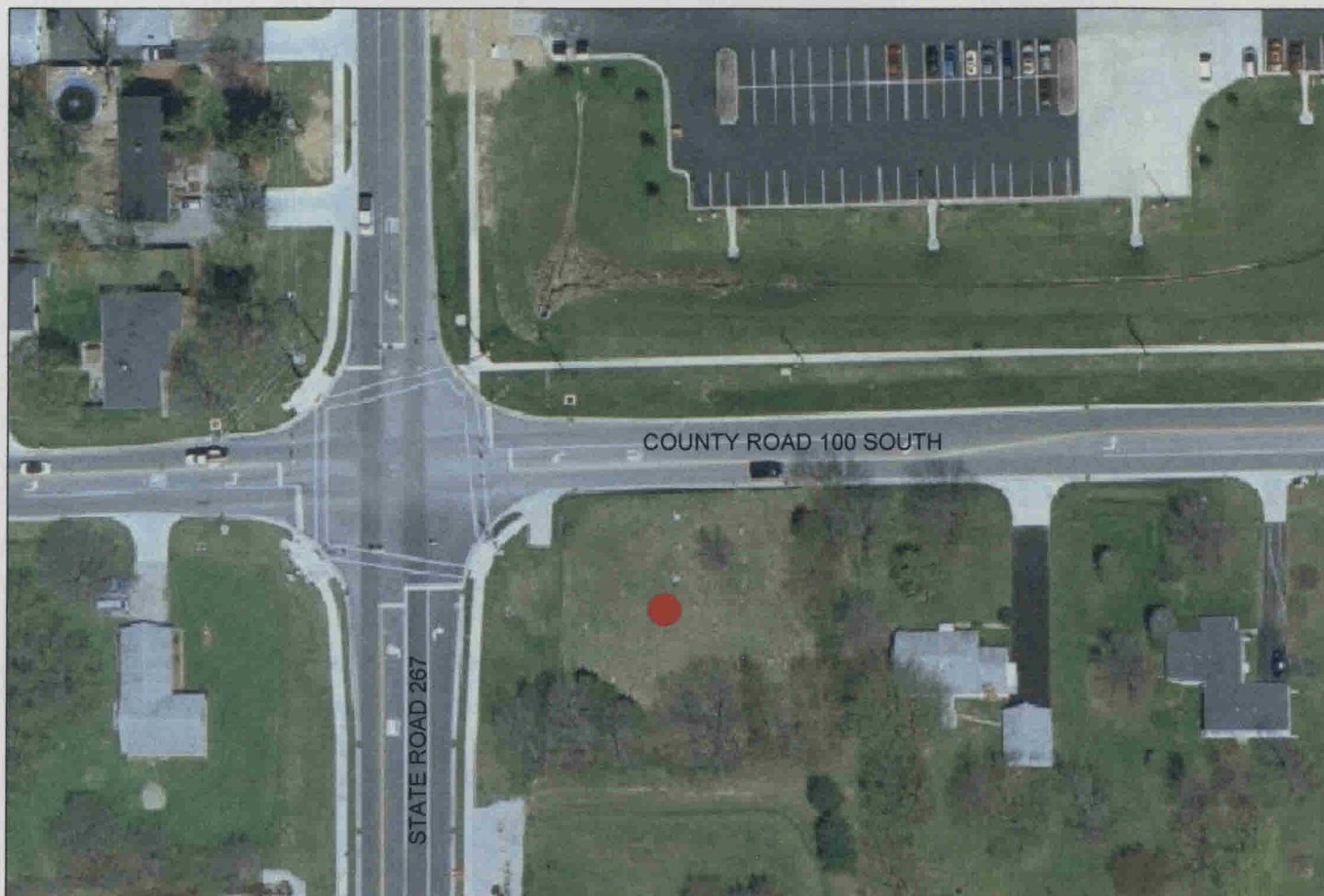




Barlow Cemetery  
Washington Township



Crafton Cemetery  
Washington Township



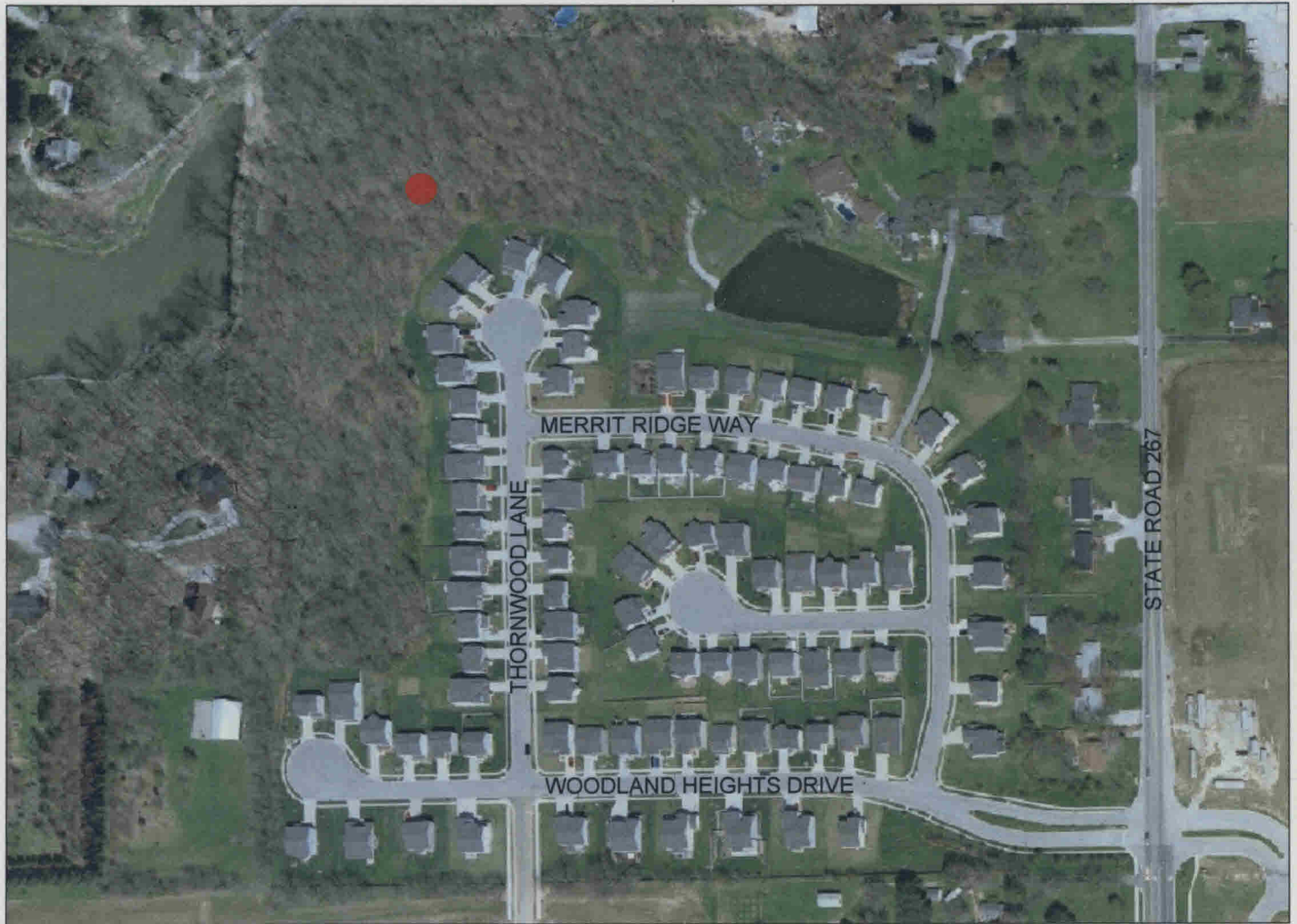
Gossett-Fox Cemetery  
Washington Township





McClain Cemetery  
Washington Township

2004/02



Merritt Cemetery  
Washington Township





Merritt Memorial & North Lawn Cemetery  
Washington Township






Salem Baptist Cemetery  
Washington Township




Shiloh Baptist Cemetery  
Washington Township




Shiloh Methodist Cemetery  
Washington Township





Smith Cemetery  
Washington Township



White Lick Presbyterian Cemetery  
Washington Township



# Lost and/or Destroyed Cemeteries

## Where are these cemeteries--can you help?

### **Center Township:**

Jordan – Northwest corner of the intersection of Old US 36 and 300 East on the Otis Gulley Farm (1930's), Gale area east of Danville.

Burials by a black church on Blake Street in Danville (area now developed).

### **Clay Township:**

Unknown Name - located south of 300 South and east of 475 West, drive to property is directly south of where 450 West "T's" into 300 South (access to cemetery denied).

### **Eel River Township:**

Adams – North side of Ladoga Road and east of 725 West and the west Fork of the Big Walnut Creek.

Davidson – South Side of 800 North and east of State Road 75.

Lockman – Northwest corner of State Road 75 where it jogs east then north, north of North Salem and east of the creek.

Martin – Southeast side of State Road 234 at the S-curve from 1100 North, just south of the Boone/Hendricks County Line.

Williams Farm – Side of a cliff on the east side of State Road 75, south of North Salem and north of the bridge over Big Walnut Creek on the current Williams Farm.

### **Franklin Township:**

Pleasant Hill Methodist – West side of 625 West halfway between 600 South and 700 South. This cemetery was destroyed in 1967. (Also known as McAninch and Pike).

### **Guildford Township:**

Old Hadley - Summit Court between North Center Road and White Lick Creek next to #499.

### **Liberty Township:**

Cornett Cemetery - South of 400 South between State Road 39 and 125 West. Cemetery destroyed around 1985.

Belleville Town - South side of Church Street just west of where Short Street would intersect it if it continued. Plowed under between 1935 and 1940.

Spring Hill – An old separate section of Spring Hill Cemetery (Cartersburg)

### **Lincoln Township:**

Harris – Bank of White Lick Creek, north of Crawfordsville Road where the creek curves. This cemetery is believed to have eroded away in the early days of Hendricks County or the location further east than originally reported.



**Union Township:**

Union Township – Northwest corner of the intersection of 300 West and 750 North. (This cemetery may not have existed).

**Washington Township:**

Unknown name – destroyed cemetery on the old Ed DeLong property (1940's) in the E 1/2 of Sec 13.

**Unknown Township:**

Jack Searce Farm – Along Old Lebanon Road (1930's).

Henry Curtis Farm – Along Old Lebanon Road (1930's).

**Names of possible cemeteries**

(These cemeteries may not have existed or the names could be alternate names for known cemeteries.)

Cannon Church

Weddle

West Newton

Siton

New Maysville

Vandever