SECTION No. .....

Congressional Township No. ..... , R. .....

SCALE: Forty rods to an inch, or ten rods to a space, Congress Land, which is one mile square for a section.
Number of acres in this section, according to the United States Survey, ...

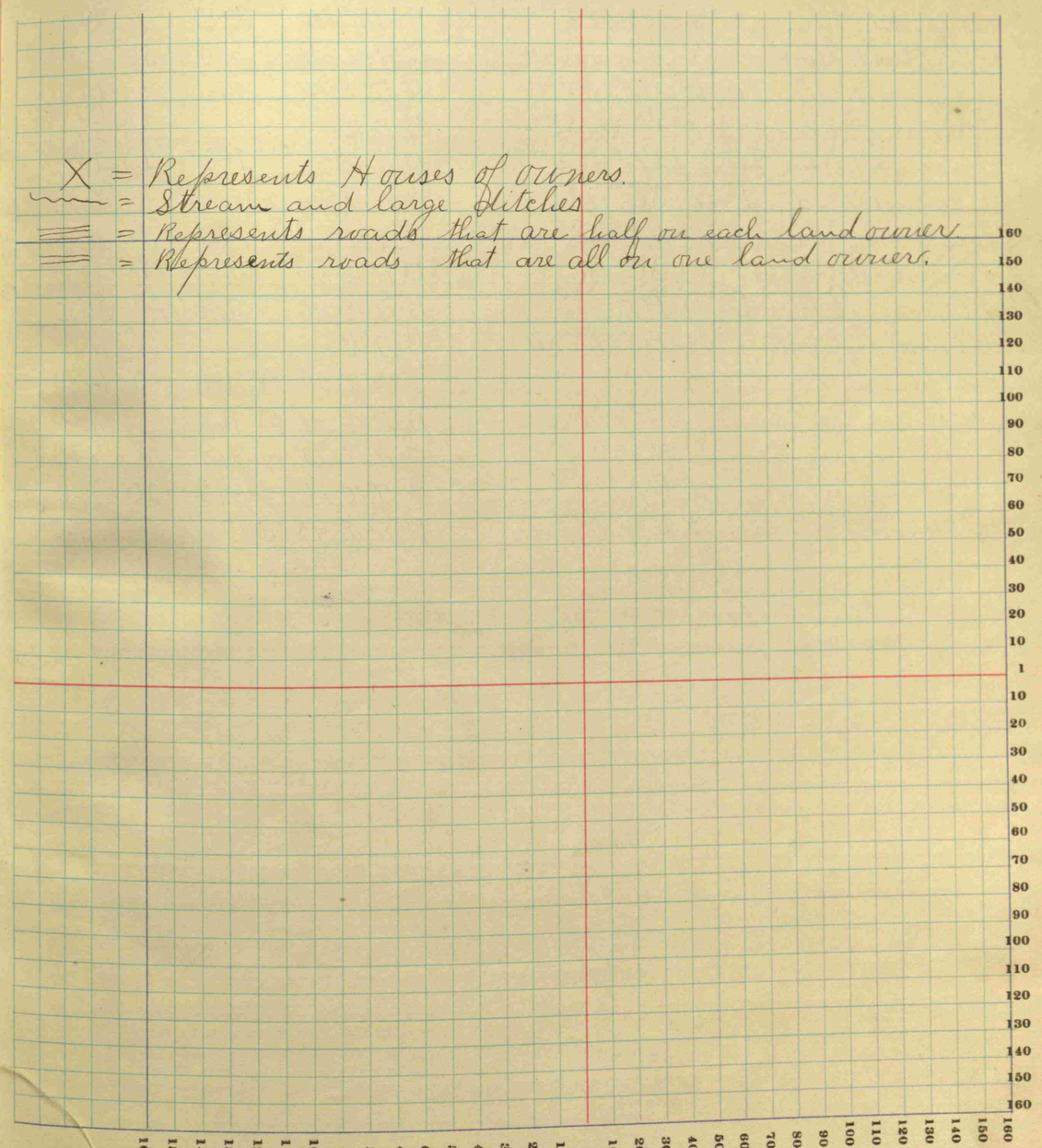

COUNTY, INDIANA, 19 15

Assessor's Plat-Book for BROWN Township, No. 17

Wm. B. Burford, Blank Book Mfr., Indianapolis.

Off for roads	NAMES OF OWNERS.	Number on Plat.	DESCRIPTION.	Section.	Township.	Range.	Acres.	Hundredths.	Value of Lands.	Value of Improvements.	Value of Lands and Improvements
1/4 acre	Smith Saml. J.	1	Pt N.W.4	13	17	1E	44		1600	150	1750
1/4 " ✓	Herring Dana	2	Pt N.W.4	13	17	1E	46	50	1630	150	1780
3/4 " ✓	Smith Edna	3	Pt N.W.4	13	17	1E	60	50	2100		2100
1 " ✓	Shepherd Thos	4	N½ N.E.4	13	17	1E	80		2920		2920
✓	Shepherd Thos	5	N.E. corner N.W.4	13	17	1E	9		330	450	780
1 ✓	Dugan Martin Jr.	6	S.W.4 N.E.4	13	17	1E	40		1480		1480
✓	Dugan Martin Jr	7	Pt W½ S.E.4	13	17	1E					
✓	Dugan Martin Jr	8	Pt E½ E½ S.W.4	13	17	1E	40		1470	620	2090
1/2 " ✓	Dugan Martin L	9	S.E.4 N.E.4	13	17	1E	40		1440		1440
1/2 " ✓	Batz Wm. Jr	10	N.E.4 S.E.4	13	17	1E	40		1480		1480
1 " ✓	Burden Daniel	11	S.E.4 S.E.4	13	17	1E	40		1460	340	1800
1 1/4 " ✓	Hogan Patrick C.	12	Pt W½ S.E.4	13	17	1E	80		2670	400	3070
✓	Hogan Patrick	13	Pt E½ E½ S.W.4	13	17	1E					
2/3 " ✓	Lawler J.M.	14	Pt S.W.4	13	17	1E	30	98	1180	600	1780
✓	" " "		Pt E½ S.W.4	13	17	1E	4	58	160		160
✓	" " "		Pt N½ S.W.4	13	17	1E	22	40	810		810
✓	" " "		Pt S.W.4	13	17	1E	16		590	120	710
2/3 " ✓	Gore Wm	15	Pt S.W.4	13	17	1E	45	20	1760		1760
							7396				

SECTION No. 13

Congressional Township No. 17, R. 1E.

SCALE: Forty rods to an inch, or ten rods to a space, Congress Land, which is one mile square for a section.
Number of acres in this section, according to the United States Survey, 640 acres

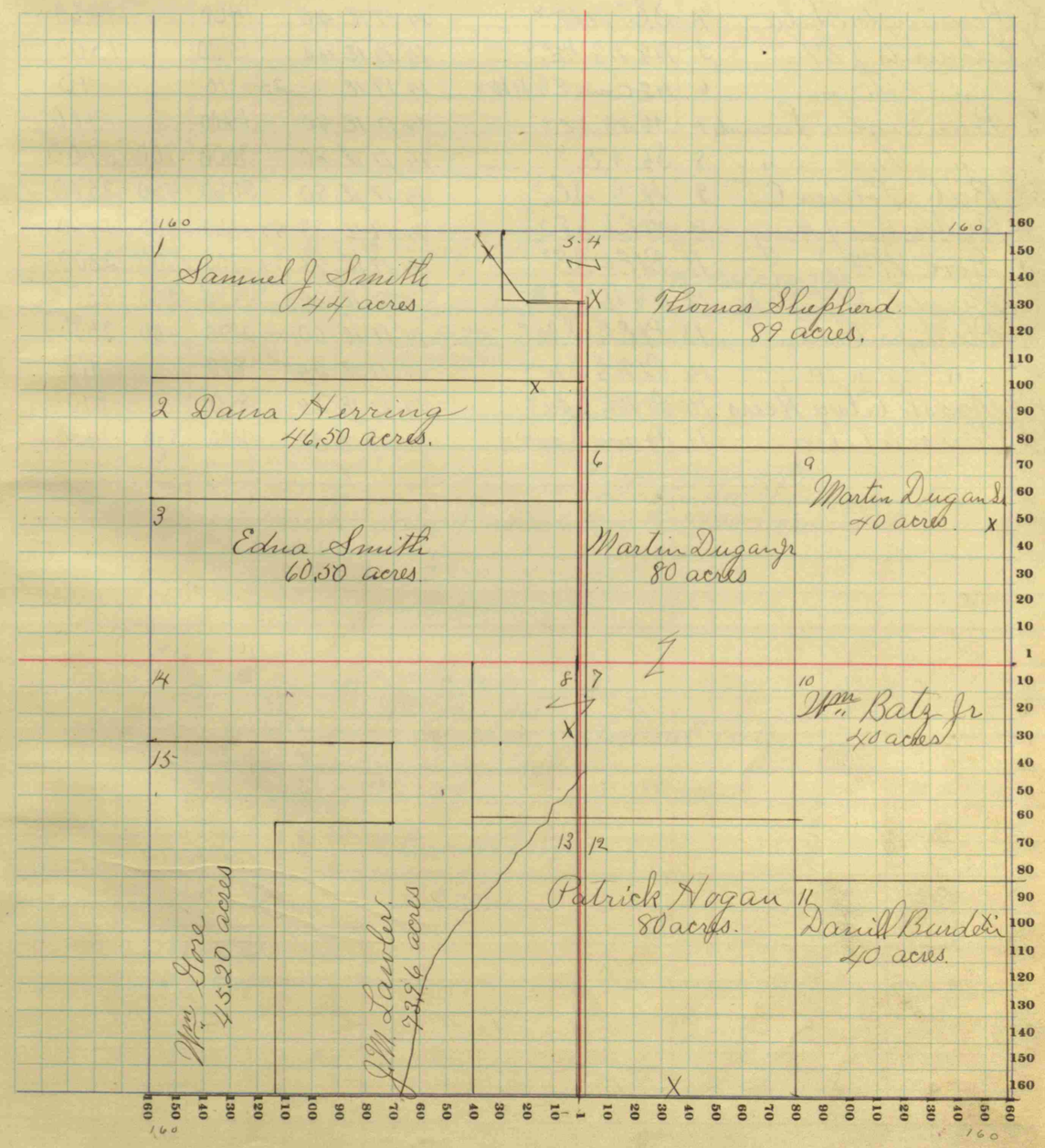

COUNTY, INDIANA, 1915

Assessor's Plat-Book for BROWN Township, No. 17

Wm. B. Burford, Blank Book Mfr., Indianapolis.

Off for road	NAMES OF OWNERS.	Number on Plat.	DESCRIPTION.	Section.	Township.	Range.	Acres.	Hundredths.	Value of Lands.	Value of Improvements.	Value of Lands and Improvements
✓	Shirley Violet E	1	N.W.4 N.W.4	14	17	1E	40		1400		1400
½ acre	Isenhour Melvin	2	N.E.4 N.W.4	14	17	1E	39	75	1340	300	1640
✓	Marsh Mary E.	3	S.W.4 N.W.4	14	17	1E	40		1320	400	1720
½ "	Pennington Lala	4	S.E.4 N.W.4	14	17	1E	40		1460		1460
¼ "	Edwards J.M.	5	N½ N½ N.E.4	14	17	1E	40		1500		1500
✓	" " "	6	N.E. Corner E½ N.W.4	14	17	1E		25	10		10
¾ "	Pennington Lucinda	7	S½ N½ N.E.4	14	17	1E	40		1400		1400
✓	" " "	8	S½ N.E.4	14	17	1E	80		3000	700	3700
1½ "	Batz Louisa C.	9	W½ S.E.4	14	17	1E	80		3060	450	3510
1⅞ "	Brookshire J. Harry	10	Pt E½ S.E.4	14	17	1E	33	98	1260	200	1460
2 3/60 "	Gore Wm. J.	11	Pt E½ S.E.4	14	17	1E	46	79	1700	600	2300
¼ "	Wright Wm. & Wife	12	N½ N.E.4 S.W.4	14	17	1E	20		750	200	950
¼ "	Phillips C.B.	13	Pt E½ S.W.4	14	17	1E	60		2170	400	2570
✓	" " "	14	Pt W½ S.W.4	14	17	1E	24		810		810
✓	Marsh Alva Heirs	15	Pt W½ S.W.4	14	17	1E	24		810		810
½ "	Warren Alva	16	Pt W½ S.W.4	14	17	1E	32		1100	350	1450

SECTION No. 14

Congressional Township No. 17, R. 1E

SCALE: Forty rods to an inch, or ten rods to a space, Congress Land, which is one mile square for a section.
Number of acres in this section, according to the United States Survey,

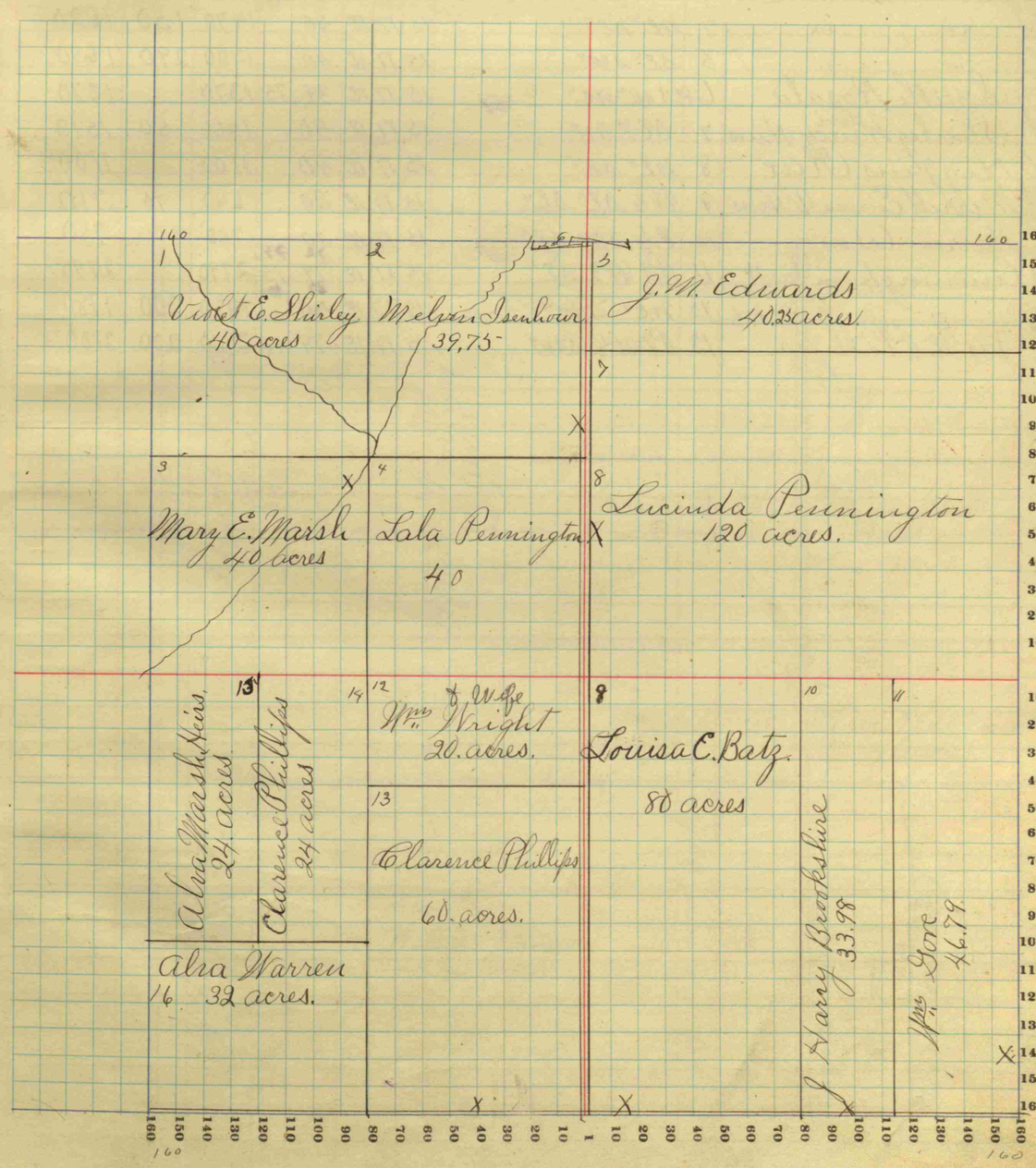

COUNTY, INDIANA, 19 15

Assessor's Plat-Book for BROWN Township, No. 17

Wm. B. Burford, Blank Book Mfr., Indianapolis.

Off for road.	NAMES OF OWNERS.	Number on Plat.	DESCRIPTION.	Section.	Township.	Range.	Acres.	Hundredths.	Value of Lands.	Value of Improvements.	Value of Lands and Improvements
1 acre	Smith Albert F	1	W½ N.W.¼	15	17	1E	80		3000	450	3450
	Turpin Homer E.	2	E½ N.W.¼	15	17	1E	80		2870	150	3020
1 acre	Johnson Willard	3	N.W.¼ N.E.¼	15	17	1E	39	20	1470	360	1830
	" "	4	N.E.¼ N.E.¼	15	17	1E	40		1470	150	1620
	" "	5	S.E.¼ S.W.¼	15	17	1E	40		1400	290	1690
½	Smith Rosalie	6	Pt. S.W.¼ N.E.¼	15	17	1E	39	75	1370		1370
½	Shirley Nancy Levi Heirs	7	S.E.¼ N.E.¼	15	17	1E	40		1460	50	1510
½	Higgins Olive	8	N.E.¼ S.E.¼	15	17	1E	40		1100		1100
¾	Merritt Emma V. Heirs	9	W½ S.E.¼ S.E.¼	15	17	1E	20		640	70	710
¼	Warren Alva	10	E½ S.E.¼ S.E.¼	15	17	1E	20		750		750
1⅓	Cunningham Jas. W.	11	Pt. W½ S.E.¼	15	17	1E	79	75	2790		2790
1⅓	" " "	12	N.E.¼ S.W.¼	15	17	1E	40		1480	300	1780
1⅓	Jas. W. Phillips	13	Pt. W½ S.W.¼	15	17	1E	79	40	2900	200	3100

SECTION No. 15

Congressional Township No. 17, R. 1E

SCALE: Forty rods to an inch, or ten rods to a space, Congress Land, which is one mile square for a section.
Number of acres in this section, according to the United States Survey, 640 acres

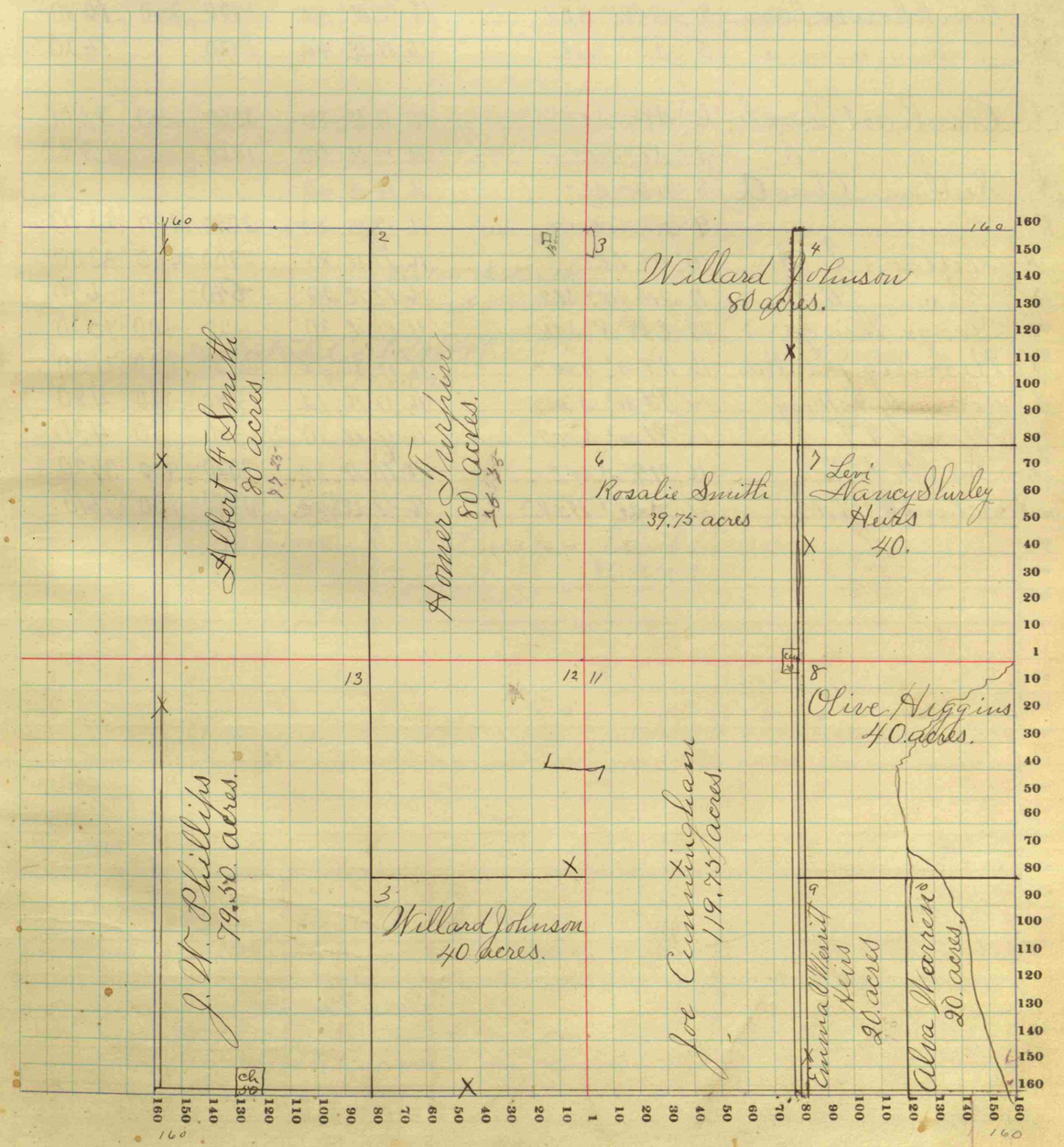

COUNTY, INDIANA, 19 15

Assessor's Plat-Book for BROWN Township, No. 17

Wm. B. Burford, Blank Book Mfr., Indianapolis.

Off for roads	NAMES OF OWNERS.	Number on Plat.	DESCRIPTION.	Section.	Township.	Range.	Acres.	Hundredths.	Value of Lands.	Value of Improvements.	Value of Lands and Improvements
½ acre	Caldwell Robert L.	1	Pt N½ N.W.¼	16	17	1E	59	25	2120	250	2370
	Schenck Riley	2	Pt N½ N.W.¼	16	17	1E		75	30		30
	" "	3	N½ NE¼ N.W.¼	16	17	1E	20		740		740
	Funkhouser Lucian	4	S.W.¼ N.E.¼	16	17	1E	40		1420	260	1680
	" " "	5	S.E.¼ N.W.¼	16	17	1E	40		1420		1420
	Aurhart Joseph	6	N½ N.E.¼	16	17	1E	80		2960	640	3600
	" "	7	S.E.¼ N.E.¼	16	17	1E	40		1560		1560
½	Sullivan Chas. A	8	N.W.¼ S.E.¼	16	17	1E	40				
	" " "	9	N½ NE¼ S.E.¼	16	17	1E	20		2090	200	2290
	Watson U. S.	10	S½ S.E.¼	16	17	1E	80		2900	400	3300
	" U. S.	11	N½ N.E.¼ S.E.¼	16	17	1E	20		640		640
¾	George Wing	12	E Pt S² S.W.¼	16	17	1E	30		1120	400	1520
¾	Herring Terrillus	13	Pt S² S.W.¼	16	17	1E	28		1050	100	1150
½	Kennedy D. Mary	14	Pt W² S.W.¼	16	17	1E	12		440	40	480
¾	Money F.F.	15	Pt W² S.W.¼	16	17	1E	10	25	380	50	430
½ acre	Smith H.E.	16	N½ S.W.¼	16	17	1E	80		3020	400	3420
½ acre	Schenck J.B.	17	S.W.¼ N.W.¼	16	17	1E	40.		1460	150	1610

SECTION No. 16

Congressional Township No. 17, R. 1E

SCALE: Forty rods to an inch, or ten rods to a space, Congress Land, which is one mile square for a section.
Number of acres in this section, according to the United States Survey, 640 acres.

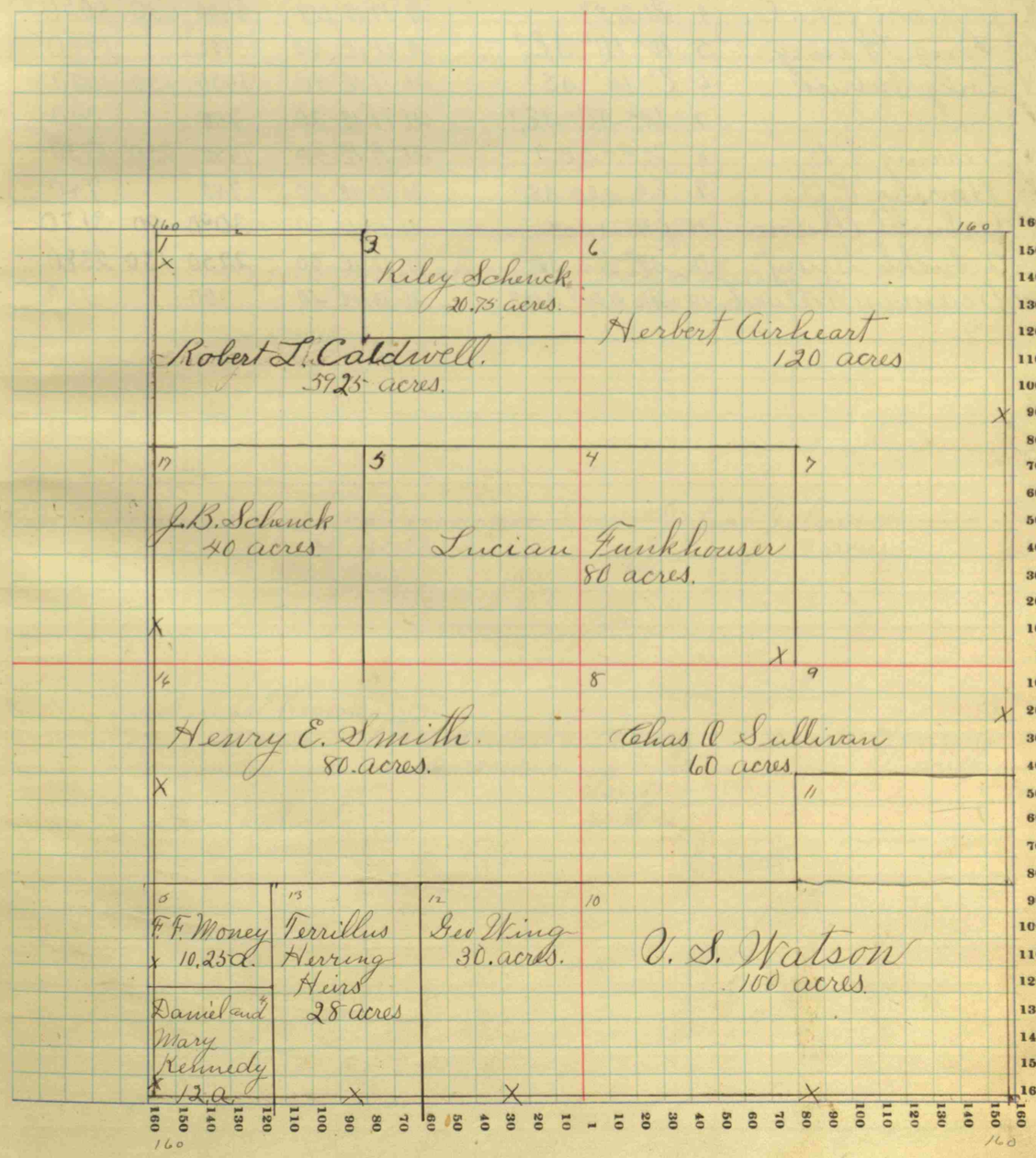

COUNTY, INDIANA, 19 15

Assessor's Plat-Book for BROWN Township, No. 17

Wm. B. Burford Blank Book Mfr. Indianapolis.

Off for road	NAMES OF OWNERS.	Number on Plat.	DESCRIPTION.	Section.	Township.	Range.	Acres.	Hundredths.	Value of Lands.	Value of Improvements.	Value of Lands and Improvements
✓ 1½ acre	Marvel Frank	1	N½ N.W.¼	21	17	1E	80		3000	450	3450
½ " ✓	Beaman Adam Heirs.	2	S½ N.W.¼	21	17	1E	80		3090	390	3480
½ "	Wiley Floyd	3	N¼ N.E.¼	21	17	1E	40		1500	150	1650
1½ " ✓	Johnson John C.	4	Pt N.E.¼	21	17	1E	119		4400	650	5050
¼ ✓	Long Henry	5	W² W² S.E.¼	21	17	1E	40		1400		1400
½ ✓	Long Patrick	6	E² W² S.E.¼	21	17	1E	40		1470	150	1620
✓	" "	7	W² S.E.¼ S.E.¼	21	17	1E	20		740		740
1¼ ✓	Herring P.B.	8	N.E.¼ S.E.¼	21	17	1E	40		1480	250	1730
✓	Herring P.B.	9	E½ S.E.¼ S.E.¼	21	17	1E	20		740		740
½ " ✓	Arbuckle Ellison	10	E½ S.W.¼	21	17	1E	80		3090	80	3170
1½ " ✓	Arbuckle Grant	11	S.Pt. W½ S.W.¼	21	17	1E	60		2250	130	2380
¼ " ✓	Beaman Willard	12	N½ N.W.¼ S.W.¼	21	17	1E	20		700		700

SECTION No. 21

Congressional Township No. 17, R. 1E

SCALE: Forty rods to an inch, or ten rods to a space, Congress Land, which is one mile square for a section.
Number of acres in this section, according to the United States Survey, 640 acres

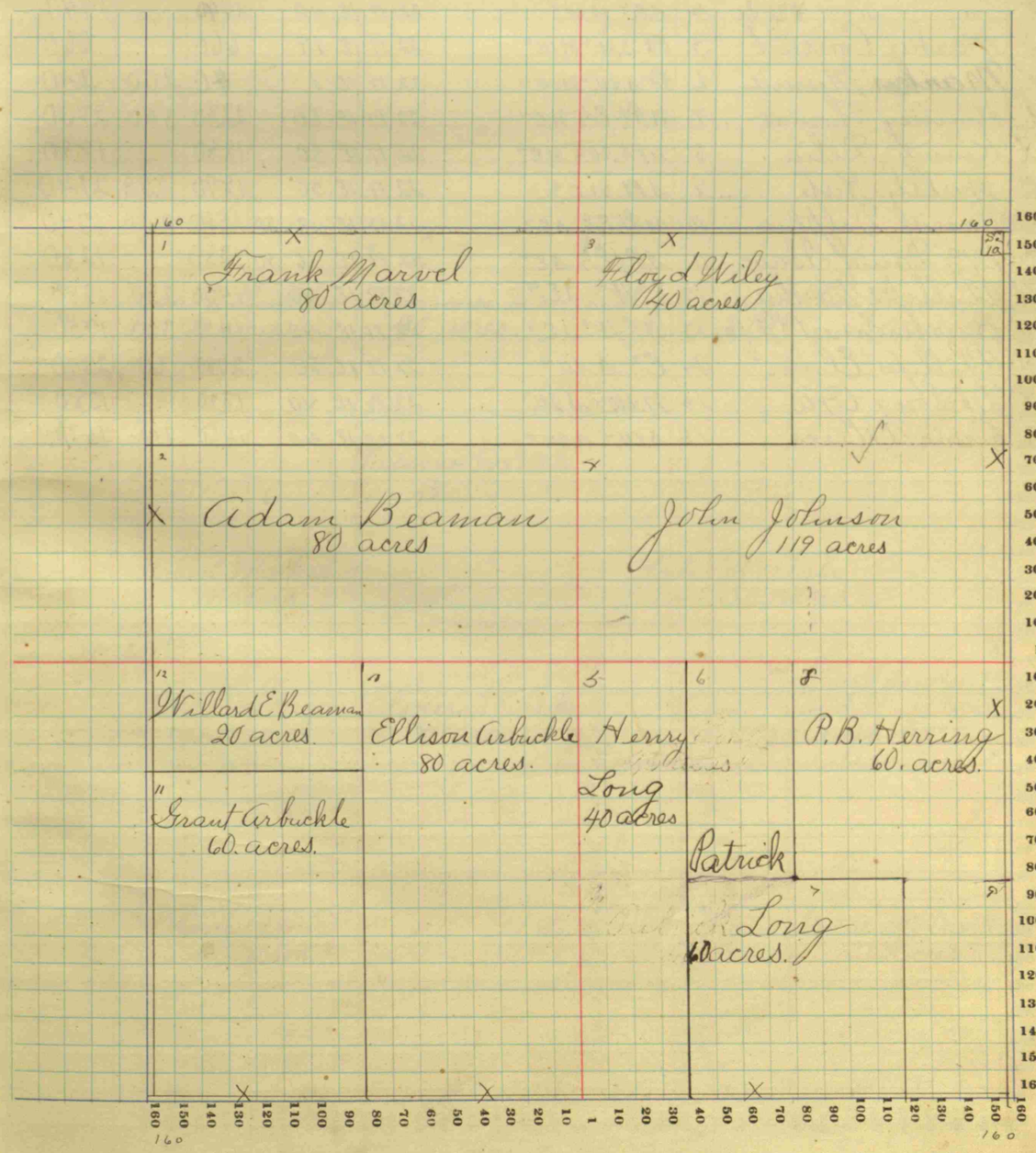

COUNTY, INDIANA, 19 13

Assessor's Plat-Book for BROWN Township, No. 17

Wm. B. Burford, Plat Book Mfr., Indianapolis.

Off for road	NAMES OF OWNERS.	Number on Plat.	DESCRIPTION.	Section.	Township.	Range.	Acres.	Hundredths.	Value of Lands.	Value of Improvements.	Value of Lands and Improvements
✓ 1/4 acre	Phillips Jas. W.	1	N.W.¼ N.W.¼	22	17	1E	40		1480	400	1880
✓	Phillips Jas W.	2	W½ S.W.¼ N.W.¼	22	17	1E	20		750		750
✓ ½ acre	Fox Lawrence	3	N.E.¼ N.W.¼	22	17	1E	40		1480	220	1700
✓	" " & Wife	4	S.E.¼ N.W.¼	22	17	1E	40		1440		1440
¼ ✓	Marker Conrad	5	Pt S.W.¼ N.W.¼	22	17	1E	19		660		660
✓	Marker Minnie	6	Pt S.W.¼ N.W.¼	22	17	1E	1		40	200	240
3/5 ✓	Kinney Thomas	7	N.Pt. E½ N.E.¼	22	17	1E	60		2230	500	2730
½ ✓	Kinney Delia	8	N.Pt. W½ N.E.¼	22	17	1E	50		1880		1880
3/5 ✓	Walsh Kate	9	S.Pt. N.E.¼	22	17	1E	50		1890	250	2140
½ ✓	McDaniel Delphia	10	N.Pt. E½ S.E.¼	22	17	1E	43	.50	1540	200	1740
1/6 ✓	McDaniel Isaac	11	S.Pt. E½ S.E.¼	22	17	1E	36	.50	1280		1280
¼ ✓	Phillips Martha	12	E² W² S.E.¼	22	17	1E	40		1430	350	1780
¼ ✓	Burns Ernest & Wife	13	W² W² S.E.¼	22	17	1E	40		1450	300	1750
½ ✓	Phillips Elmer	14	E² S.W.¼	22	17	1E	80		2780	60	2840
½ ✓	DeLong Oris	15	N.W.¼ S.W.¼	22	17	1E	40		1380		1380
1 ✓	Amic Oliver	16	S.W.¼ S.W.¼	22	17	1E	40		1460	110	1570

SECTION No. 22

11

40 { 1400 1500 1650

Congressional Township No. 17, R. 1E

SCALE: Forty rods to an inch, or ten rods to a space, Congress Land, which is one mile square for a section.
Number of acres in this section, according to the United States Survey, 640 acres

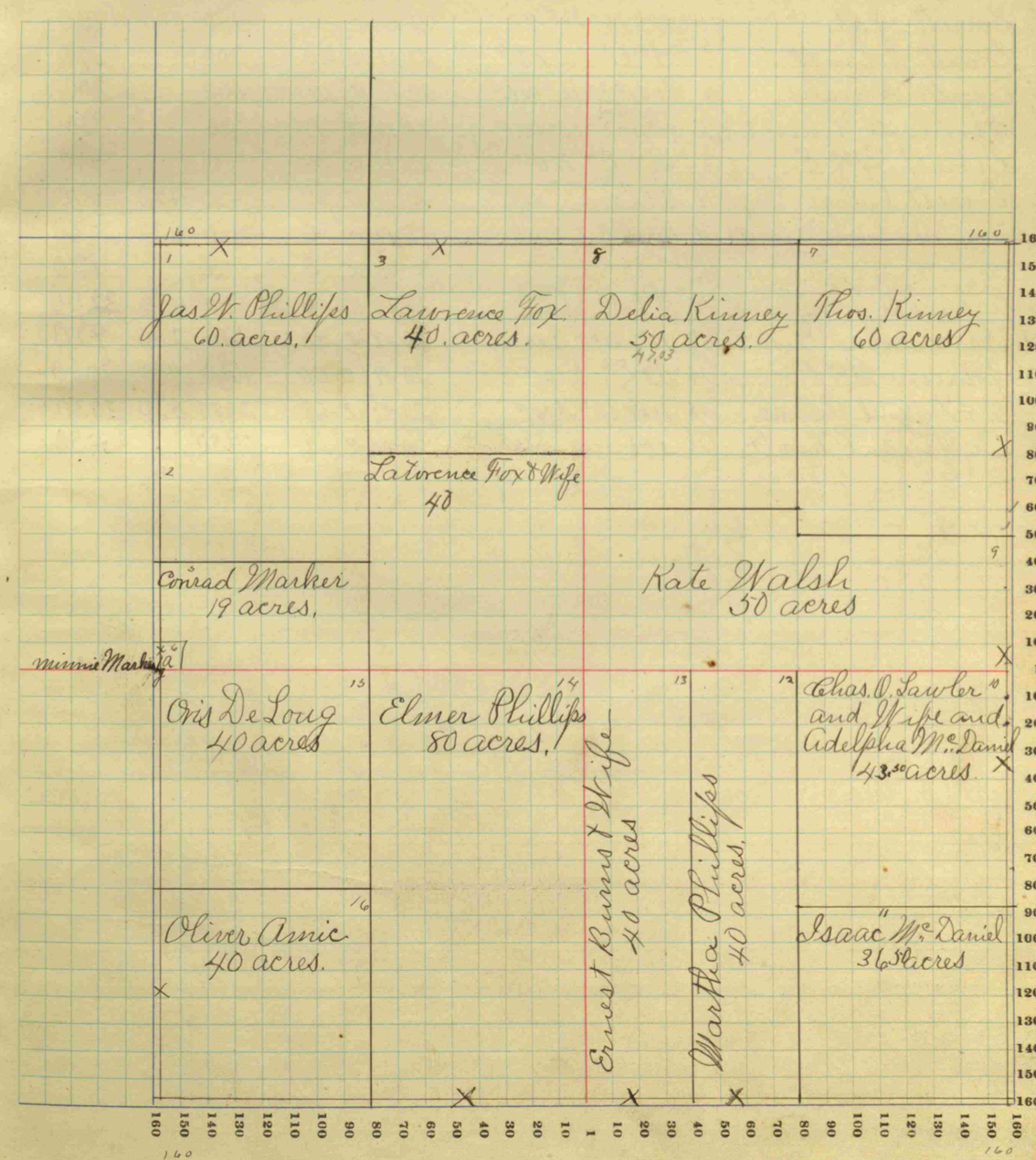

COUNTY, INDIANA, 19 13

Assessor's Plat-Book for BROWN Township, No. 17

Wm. B. Burford, Plant Book Mfr., Indianapolis.

Off for road	NAMES OF OWNERS.	Number on Plat.	DESCRIPTION.	Section.	Township.	Range.	Acres.	Hundredths.	Value of Lands.	Value of Improvements.	Value of Lands and Improvements.
1½ acres	Sandusky Malinda	1	W² N.W.⁴	23	17	1E	80		2820	300	3120
¾ "	Fordyce Emma V.	2	N² NE⁴ N.W.⁴	23	17	1E	20		680	130	810
¾ "	Brunes Earl & Wife	3	S. Pt E² N.W.⁴	23	17	1E	60		1910	410	2320
¼ "	Everett S.A.	4	W² W² N.E.⁴	23	17	1E	40		1440	160	1600
	Everett John W.	5	S² E² W² N.E.⁴	23	17	1E	20		700		700
3/16	Everett Ronald	6	Pt N² E² W² N.E.⁴	23	17	1E	19		700		700
1/16	Shepherd Huldah M.	7	Pt N² E² W² N.E.⁴ (N.E. corner)	23	17	1E	1		30		30
¼ "	Everett Mrs. E.	8	W² E² N.E.⁴	23	17	1E	40		1480		1480
⅛ "	Everett Alice	9	Pt E² E² N.E.⁴	23	17	1E	39		1450	420	1870
½	Lee Patrick M. Heirs	10	Pt S.E.⁴	23	17	1E	80		2960	600	3560
	" " " "	11		23	17	1E	3	42	120		120
½ "	Arbuckle Josephine	12	Pt S² S.E.⁴	23	17	1E	76	38	2770	490	3260
¼ "	Strawmire Gus	13	N² NE⁴ S.W.⁴	23	17	1E	20		670	250	920
¾ "	Johnson Wm. P.	14	Pt E² S.W.⁴	23	17	1E	60		1660	400	2060
⅛	McDaniel Isaac	15	N Pt W² S.W.⁴	23	17	1E	68		2480	550	3030
⅛	Coffman Chas O	16	S. Pt S.W.⁴ S.W.⁴	23	17	1E	12		450		450

SECTION No. 23

Congressional Township No. 17, R. 1E

SCALE: Forty rods to an inch, or ten rods to a space, Congress Land, which is one mile square for a section.
Number of acres in this section, according to the United States Survey, 640 acres

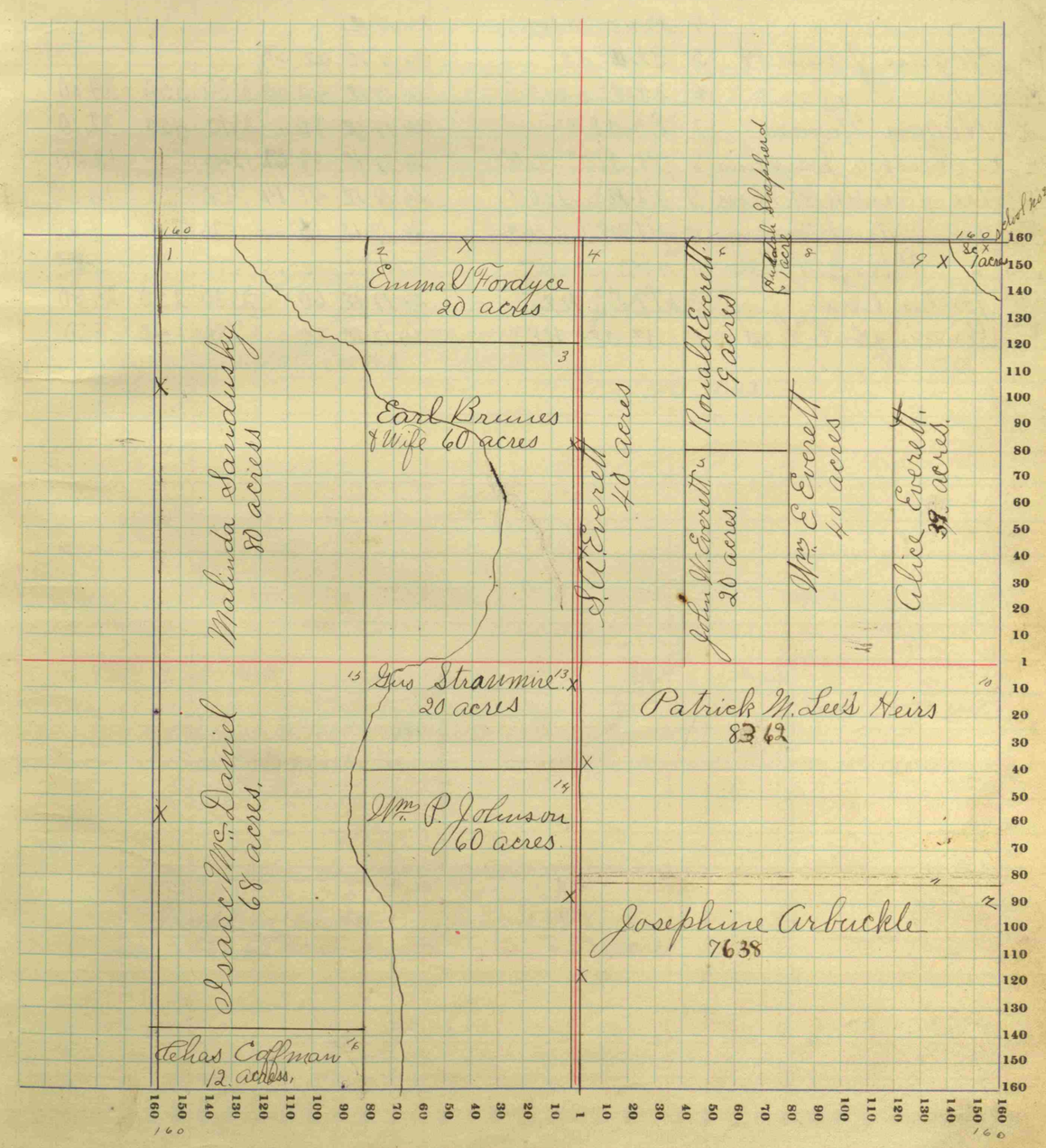

COUNTY, INDIANA, 19 15

Assessor's Plat-Book for BROWN Township, No. 17

Wm. B. Burford, Blank Book Mfr., Indianapolis.

Off for next year	NAMES OF OWNERS.	Number on Plat.	DESCRIPTION.	Section.	Township.	Range.	Acres.	Hundredths.	Value of Lands.	Value of Improvements.	Value of Lands and Improvements
✓ 1 acre	Maines and Carson	1	N.W.4	24	17	1E	160		6040	520	6560
1½ ✓	Lee John T.	2	W2 NE4	24	17	1E	80		2940	200	3140
✓	" " "	3	Pt NW4 SE4	24	17	1E	60		2220	200	2420
✓	" " "	4	Pt NE4 SW4	24	17	1E					
½ ✓	Hogan James H	5	S. Pt W2 SE4	24	17	1E	42	50			
✓	" " "	6	S. Pt E2 SW4	24	17	1E	42	50	3130	350	3480
1½ ✓	Hogan Thomas	7	E2 SE4	24	17	1E	80		2810	400	3210
✓	Arbuckle Josepline	8	Pt SW4 SW4	24	17	1E	38	62	1240		1240
✓	Lee Patrick M. Heirs	9	Pt N2 SW4	24	17	1E	41	14	1450		1450
✓	Lee Patrick M Heirs	10	Pt NE4 SW4	24	17	1E	15		520		520
✓	" Patrick M Heirs	11	[illegible]								[illegible]
¾ ✓	" Jordan Chas.	12	Pt E2 NE4	24	17	1E	60		2230	250	2480
¾ ✓	" Pennington Chas	13	S2 SE4 NE4	24	17	1E	20		730	140	870

SECTION No. 24

Congressional Township No. 17, R. 1E

SCALE: Forty rods to an inch, or ten rods to a space, Congress Land, which is one mile square for a section.
Number of acres in this section, according to the United States Survey, 640 acres

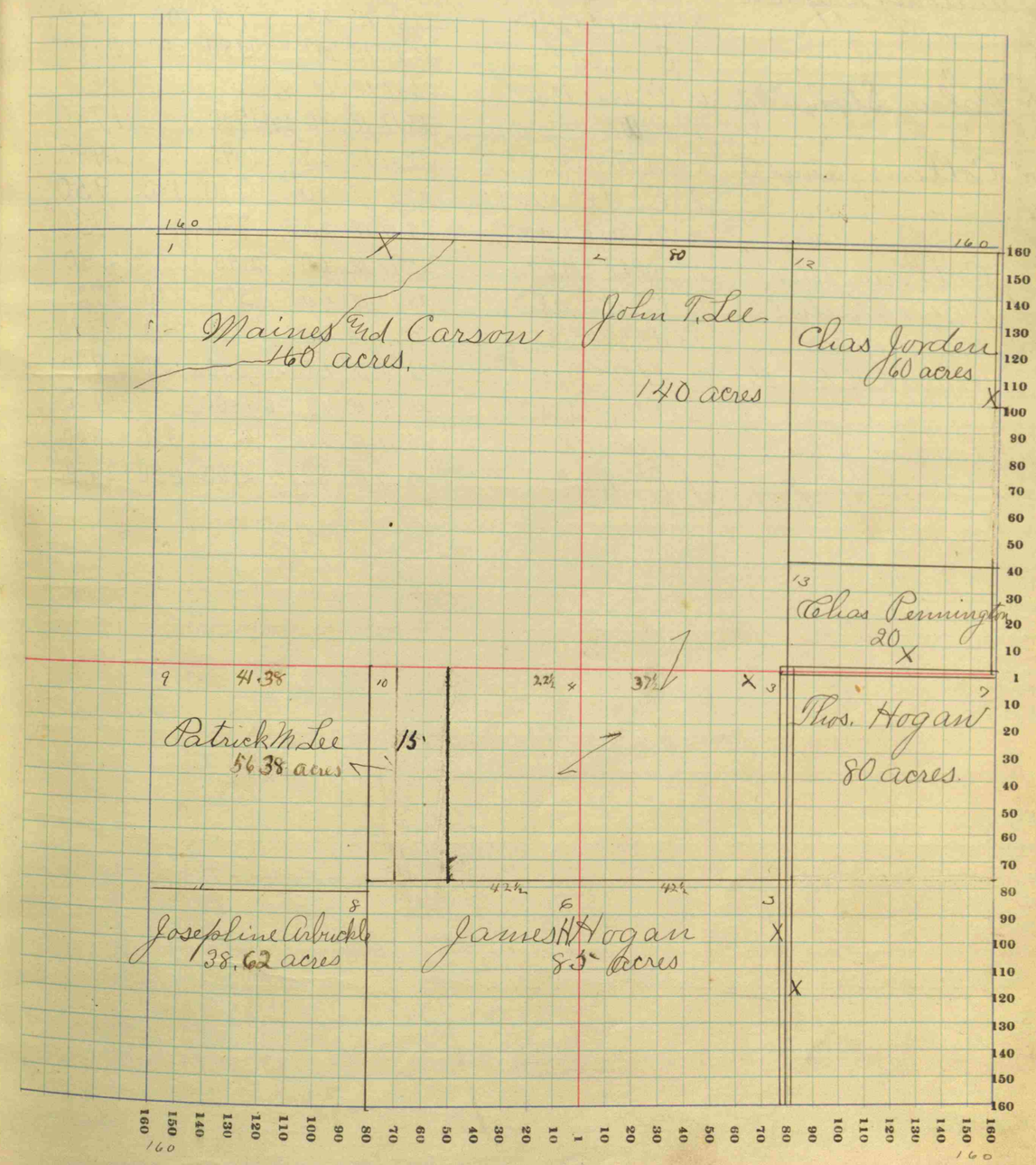

COUNTY, INDIANA, 19 15

Assessor's Plat-Book for BROWN Township, No. 17

Wm. B. Burford, Blank Book Mfr., Indianapolis.

Off for road	NAMES OF OWNERS.	Number on Plat.	DESCRIPTION.	Section.	Township.	Range.	Acres.	Hundredths.	Value of Lands.	Value of Improvements.	Total Value of Lands and Improvements.
	Coffman Hannah Heirs	1	Pt W½ N.W.¼	25	17	1E	51	82	1790		1790
	Arbuckle Josepline	2	N.Pt.W½ N.W.¼	25	17	1E	2	40	80		80
	Maloney Stephen	3	N.E.¼ N.W.¼	25	17	1E	40		1480		1480
	" "	4	W½ S.E.¼ N.W.¼	25	17	1E	20		740	100	840
	" "	5	E½ S.W.¼	25	17	1E	80		2980	600	3580
	Maloney Stephen & Wife	6	Pt S.W.¼ N.W.¼	25	17	1E	11	47			
	" " "	7	Pt W½	25	17	1E	36	04	1780		1780
	Collins James A	8	S.W.¼ N.E.¼	25	17	1E	40		1490		1490
	" "	9	E½ S.E.¼ N.W.¼	25	17	1E	20		770	180	950
	" "	10	N½ N.E.¼ S.E.¼	25	17	1E	20		730		730
	Collins John T	11	S.Pt.E½ S.E.¼	25	17	1E	60		2190		2190
	Mayo Marion F.	12	E½ W½ S.E.¼	25	17	1E	40		1500	220	1720
	Maloney John	13	W½ W½ S.E.¼	25	17	1E	40		1470	320	1790
	Beard Antoinette	14	Pt W½ N.W.¼	25	17	1E	13	61	390	600	990
	" "	15	Pt W½ S.W.¼	25	17	1E	43	76	1400		1400
	Dugan John F	16	N.W.¼ N.E.¼	25	17	1E	40		1480	320	1800
	Collins M. J.	17	E½ N.E.¼	25	17	1E	80		2960	650	3610

SECTION No. 25

Congressional Township No. 17, R. 1E

SCALE: Forty rods to an inch, or ten rods to a space, Congress Land, which is one mile square for a section.
Number of acres in this section, according to the United States Survey, 640 acres

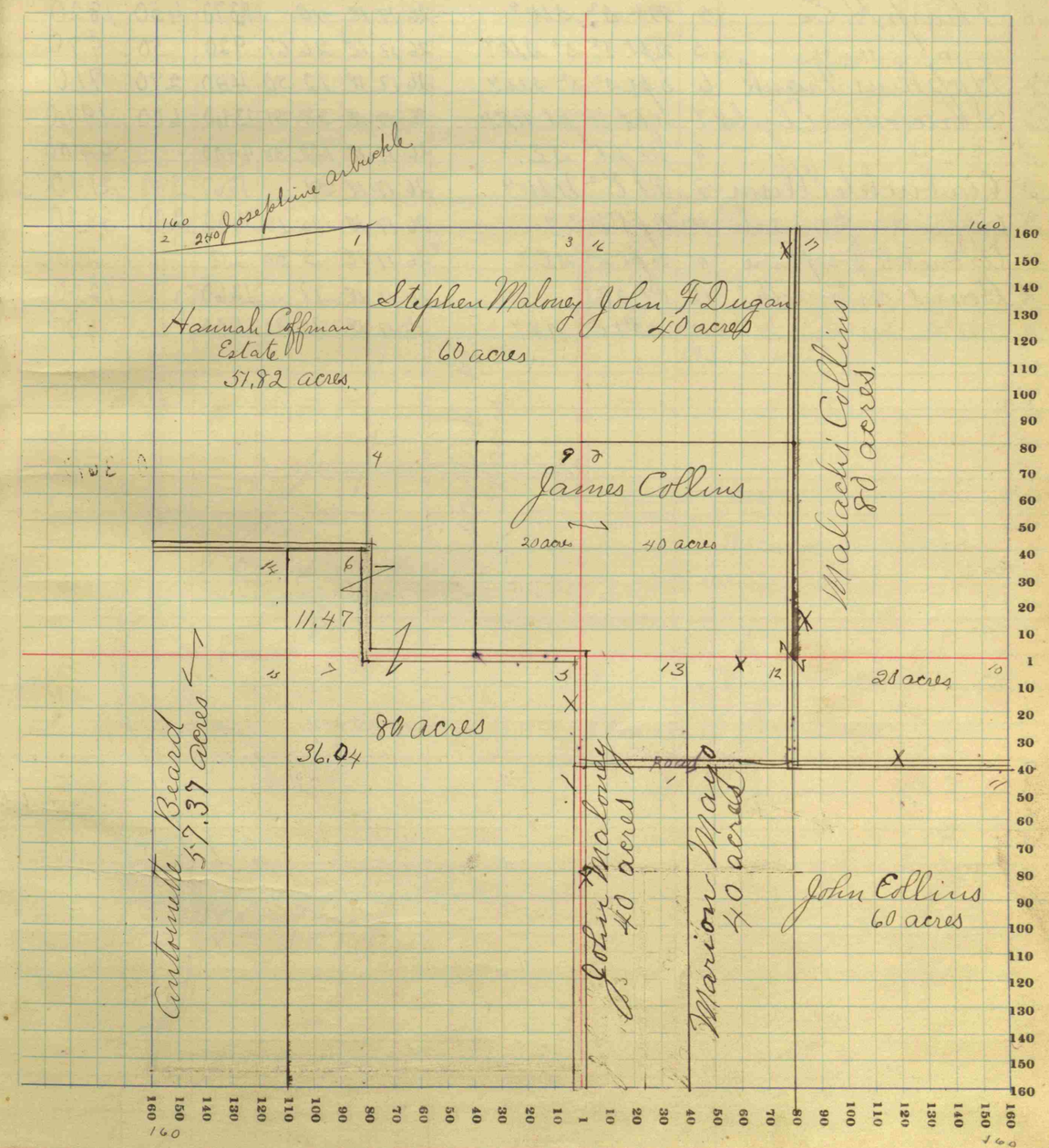

COUNTY, INDIANA, 19 15

Assessor's Plat-Book for BROWN Township, No. 17

Wm. B. Burford, Blank Book Mfr., Indianapolis

Off for road		NAMES OF OWNERS.	Number on Plat.	DESCRIPTION.	Section.	Township.	Range.	Acres.	Hundredths.	Value of Lands.	Value of Improvements.	Value of Lands and Improvements
✓	1¼ acre	Chas O Coffman	1	N.W. pt N.W.¼	26	17	1E	55	70	1810		1810
1¼ acre	1 5/16 acre	Arbuckle U. Grant	2	Pt S² N.W.¼	26	17	1E	50	50	1800	250	2050
		" " "	3	N² S.W.¼	26	17	1E	79	50	2780		2780
	7/16 "	Tharp H. E.	4	N² S², S.W.¼	26	17	1E	40		1370	450	1820
		" " "	5	N pt S² S² S.W.¼	26	17	1E	26	67	920	50	970
	3/10 "	Hopkins Frank	6	S pt S² S² S.W.¼	26	17	1E	12	50	440	270	710
	3/4 "	Strawmire Elizabeth	7	S pt W pt N.E.¼	26	17	1E	38	51	1360	600	1960
		" "	8	W pt S.E.¼	26	17	1E	122	38	4400		4400
	1/8 "	Arbuckle Ellison	9	Pt E² N.W.¼	26	17	1E	51		1760	380	2140
	1 3/8 "	Coffman Hannah	10	N pt N.E.¼	26	17	1E	105	18	3630	200	3830
		Arbuckle Josephine	11	N pt N² N.E.¼	26	17	1E	5	50	210		210
	3¼ "	Beard Antoinette	12	Pt S.E.¼	26	17	1E	39		1260		1260
		" "	13	S Pt E² N.E.¼	26	17	1E	12	32	400		400

SECTION No. 26

Congressional Township No. 17, R. 1E

SCALE: Forty rods to an inch, or ten rods to a space, Congress Land, which is one mile square for a section.
Number of acres in this section, according to the United States Survey, 640 acres.

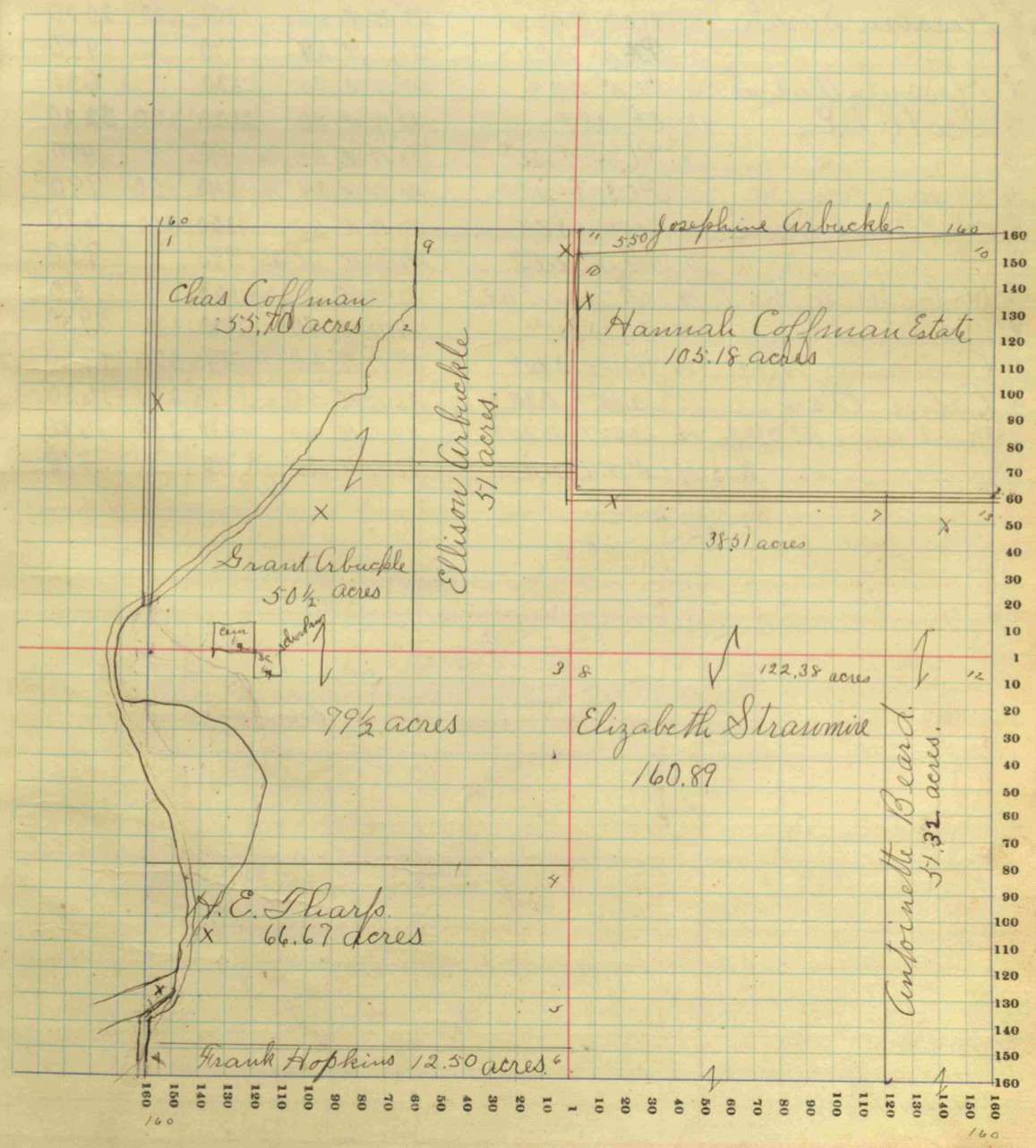

COUNTY, INDIANA, 19 15

Assessor's Plat-Book for BROWN Township, No. 17

Wm. B. Burford, Blank Book Mfr., Indianapolis.

NAMES OF OWNERS.	Number on Plat.	DESCRIPTION.	Section.	Township.	Range.	Acres.	Hundredths.	Value of Lands.	Value of Improvements.	Value of Lands & Improvements.
Off for road.										
✓ 1/4 acre Henning Geo. H.	1	E² N.W.⁴	27	17	1E	80		2940		2940
✓ " " "	2	N.pt. W½ N.W.⁴	27	17	1E	20		670	150	820
✓ 1/4 " Mullen Martin	3	N.W.⁴ N.E.⁴	27	17	1E	40		1460		1460
✓ 1 3/16 " Hessian Sarah	4	N.E.⁴ N.E.⁴	27	17	1E	40		1400	600	2000
✓ " "	5	Pt S² N.E.⁴	27	17	1E	27		970		970
✓ 3/16 " Hessian Michael	6	Pt S² N.E.⁴	27	17	1E	20		630		630
✓ 1/16 " Scott D.E.	7	E² S.E.⁴	27	17	1E	80		2620	600	3220
✓ " " "	8	Pt S.W.⁴ S.E.⁴	27	17	1E	15	24	490		490
✓ 3/16 " Greiner Harry W	9	Pt S.W.⁴ S.E.⁴	27	17	1E	24	76	840	150	990
✓ Portwood John L	10	N.W.⁴ S.E.⁴	27	17	1E	40		1320	300	1620
✓ " " "	11	Pt S² N.E.⁴	27	17	1E	30	25	990		990
✓ Arbuckle U. Grant	12	S.E. corner S² N.E.⁴	27	17	1E	2	75	100		100
✓ 1/2 " McDaniel Alice	13	E² S.W.⁴	27	17	1E	80		2780	170	2950
✓ 1/2 " Cummins Thos.	14	N.W.⁴ S.W.⁴	27	17	1E	40		1440	320	1760
✓ 1 " Eaton Elsie	15	S.W.⁴ S.W.⁴	27	17	1E	40		1370	260	1630
✓ 3/4 " Richwine R.T. & Wife	16	S.W.⁴ N.W.⁴	27	17	1E	40		1430	250	1680
✓ " " "	17	S² N.W.⁴ N.W.⁴	27	17	1E	20		710		710

SECTION No. 27

Congressional Township No. 17, R. 1E.

SCALE: Forty rods to an inch, or ten rods to a space, Congress Land, which is one mile square for a section.
Number of acres in this section, according to the United States Survey, 640 acres



COUNTY, INDIANA, 19 15

Assessor's Plat-Book for BROWN Township, No. 17

Wm. B. Burford, Plat Book Mfr. Indianapolis

Off for road	NAMES OF OWNERS.	Number on Plat.	DESCRIPTION.	Section.	Township.	Range.	Acres.	Hundredths.	Value of Lands.	Value of Improvements.	Value of Lands and Improvements.
✓	Edwards J.W.	1	N.W.¼ N.W.¼	28	17	1E	40		1480		1480
½ acre ✓	" " "	2	W½ S.W.¼ N.W.¼	28	17	1E	20		740		740
✓	Nolan Sarah & Thos	3	E½ S.W.¼ N.W.¼	28	17	1E	20		740		740
½ acre ✓	Herring Robert	4	E½ N.W.¼	28	17	1E	80		2950	100	3050
✓	Dugan James	5	N.E.¼	28	17	1E	160		5930	350	6280
½ " ✓	Brookshire Curtis	6	N½ S.E.¼	28	17	1E	80		3030	430	3460
1 " ✓	Cummins Thos	7	S.E.¼ S.E.¼	28	17	1E	40		1480		1480
✓	Lowder J.P.	8	S.W.¼ S.E.¼	28	17	1E	40		1470	400	1870
✓	" " "	9	E. pt. E½ S.W.¼	28	17	1E	20		740		740
✓	Corrie Wm D.	10	W. pt E½ S.W.¼	28	17	1E	60		2280	160	2440
✓	" " "	11	E½ W½ S.W.¼	28	17	1E	40		1520		1520
¾ " ✓	Vidito Harvey	12	W½ W½ S.W.¼	28	17	1E	40		1500		1500

SECTION No. 28

Congressional Township No. 17, R. 16

SCALE: Forty rods to an inch, or ten rods to a space, Congress Land, which is one mile square for a section.
Number of acres in this section, according to the United States Survey, 640 acres



COUNTY, INDIANA, 19 13

Assessor's Plat-Book for _____ Township, No. 17

Wm. B. Burford, Blank Book Mfr., Indianapolis.

Off for roads	NAMES OF OWNERS.	Number on Plat.	DESCRIPTION.	Section.	Township.	Range.	Acres.	Hundredths.	Value of Lands.	Value of Improvements.	Value of Lands and Improvements.
	5/16 acre Louder J. P.	1	Pt. W.2 N.W.4	33	17	1E	35	40	1230	400	1630
	3/16 " Fellenzer John	2	Pt. W.2 N.W.4	33	17	1E	18		670	210	880
	" "	3	Pt E.2 N.W.4	33	17	1E	25		920		920
	7/16 " Mc Daniel Margrette	4	Pt E.2 N.W.4	33	17	1E	55		1970	150	2120
	1/2 " Hessian Hannah	5	W.2 N.E.4	33	17	1E	80		3020	150	3170
	1 1/2 " Tarpey Jas. M.	6	W.2 E.2 N.E.4	33	17	1E	40		1460		1460
	" " "	7	Pt E.2 N.E.4	33	17	1E	20		730	200	930
	" " "	8	N pt E.2 S.E.4	33	17	1E	30		1100		1100
	5/8 " Tarpey Jas. Sr	9	Pt E.2 N.E.4	33	17	1E	19		680		680
	1/2 " Tarpey Thos.	10	W.2 S.E.4	33	17	1E	80		3020	50	3070
	1/2 " Mc Casline Wyatt.	11	E.2 S.W.4	33	17	1E	80		2630	150	2780
	1 1/2 " Smith Mary	12	W.2 S.W.4	33	17	1E	80		2000	210	2210
	1/4 " Garner Theo. P	13	Pt E.2 S.E.4	33	17	1E	10	30	370		370
	3/16 Jester et al Geo.	14	Pt E.2 S.E.4	33	17	1E	5	19	190		190
	7/16 Davis Matilda	15	Pt E.2 S.E.4	33	17	1E	5	19	180		
	1/16 Leonard John W	16	Pt E.2 S.E.4	33	17	1E	5	19	180		180
	1/16 Leonard Elizabeth	17	Pt E.2 S.E.4	33	17	1E	5	19	180		180
	3/4 Leonard Joseph	18	Pt E.2 S.E.4	33	17	1E	20	37	690	50	740
	Louder Wilbur	19	Pt W.2 N.W.4	33	17	1E	26	61	800		800

SECTION No. 33

Congressional Township No. 17, R. 1E

SCALE: Forty rods to an inch, or ten rods to a space, Congress Land, which is one mile square for a section.
Number of acres in this section, according to the United States Survey, 640 acres

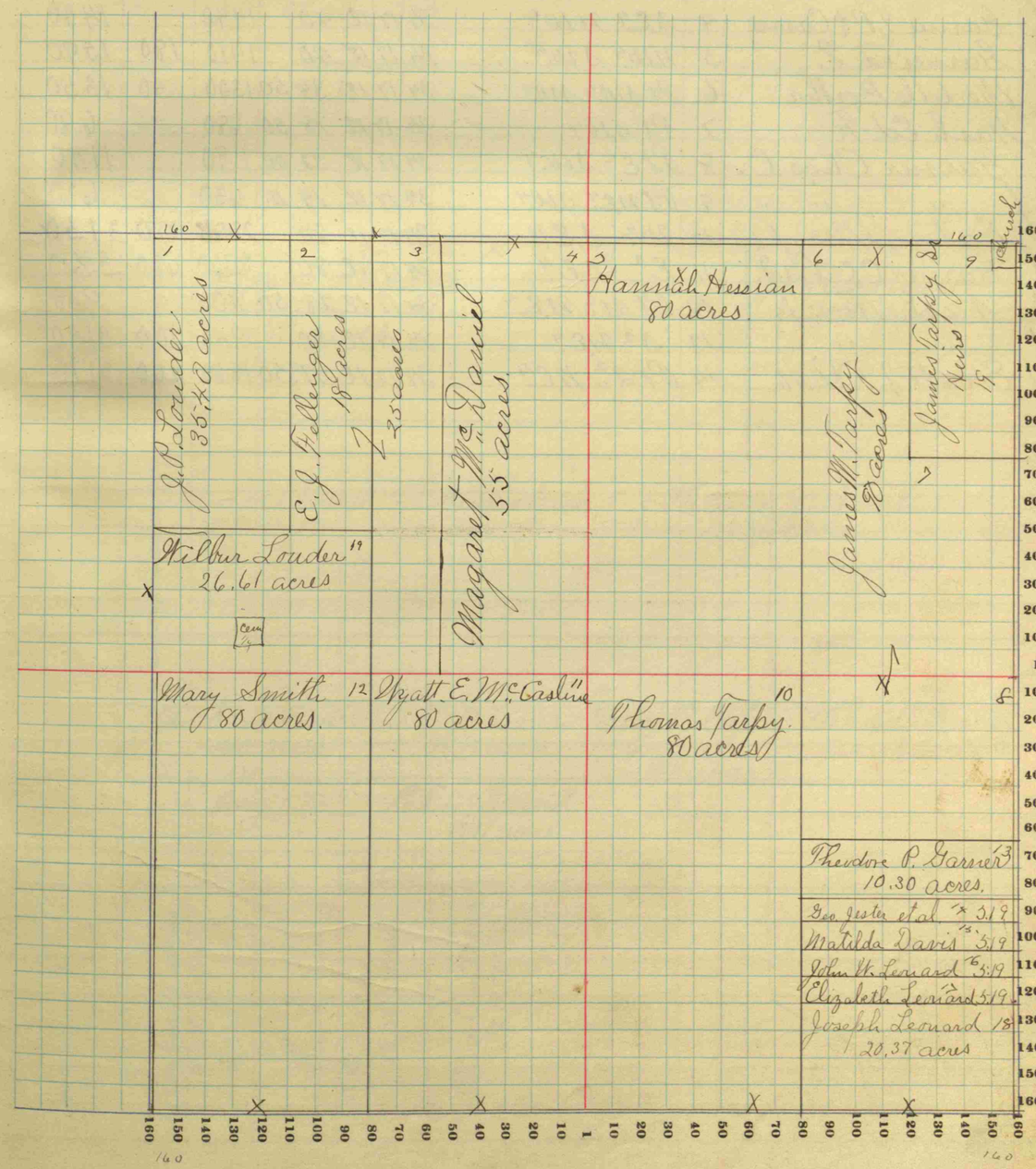

COUNTY, INDIANA, 19 15

Assessor's Plat-Book for BROWN Township, No. 17

Wm. B. Burford, Blank Book Mfr., Indianapolis.

Off for road.	NAMES OF OWNERS.	Number on Plat.	DESCRIPTION.	Section.	Township.	Range.	Acres.	Hundredths.	Value of Lands.	Value of Improvements.	Value of Lands and Improvements
2½ acre	Shirley Geo. C.	1	N² NW¼	34	17	1E	80		2830	600	3430
3½ "	Garner Theo. P.	2	SW¼ NW¼	34	17	1E	40		1500	420	1920
	" " "	3	Pt NE¼ SW¼	34	17	1E	18	11	650		650
	Garner T.P. & Carrie	4	SE¼ NW¼	34	17	1E	40		1440		1440
4½	Garner A. S.	5	NW¼ SW¼	34	17	1E	40		1410	180	1590
1⅞ "	Weddle Bertha	6	Pt SW¼ SW¼	34	17	1E	34	50	1300	50	1350
¼ "	Nash Ed. F.	7	Pt SW¼	34	17	1E	18	50	680		680
⅜ "	Garner Chas. C.	8	Pt E² SW¼	34	17	1E	32	00	1190		1190
	" " "	9	Pt NE¼ SW¼	34	17	1E	19	11	630		630
4½ "	Eaton Mary A.	10	W² SE¼	34	17	1E	80		2880	270	3150
4½ "	Garner C.C. & G.I.	11	E² SE¼	34	17	1E	80		2960	620	3580
1⅞ "	Nash Thos. J.	12	Pt N² NE¼	34	17	1E	28	50	900		900
	" " "	13	S² NE¼	34	17	1E	80		2940	200	3140
1⅞ "	Everett J.F. & W.M.	14	Pt S² NE¼	34	17	1E	51	50	1850	260	2110

SECTION No. 34

Congressional Township No. 17, R. 1E

SCALE: Forty rods to an inch, or ten rods to a space, Congress Land, which is one mile square for a section.
Number of acres in this section, according to the United States Survey, 640 acres

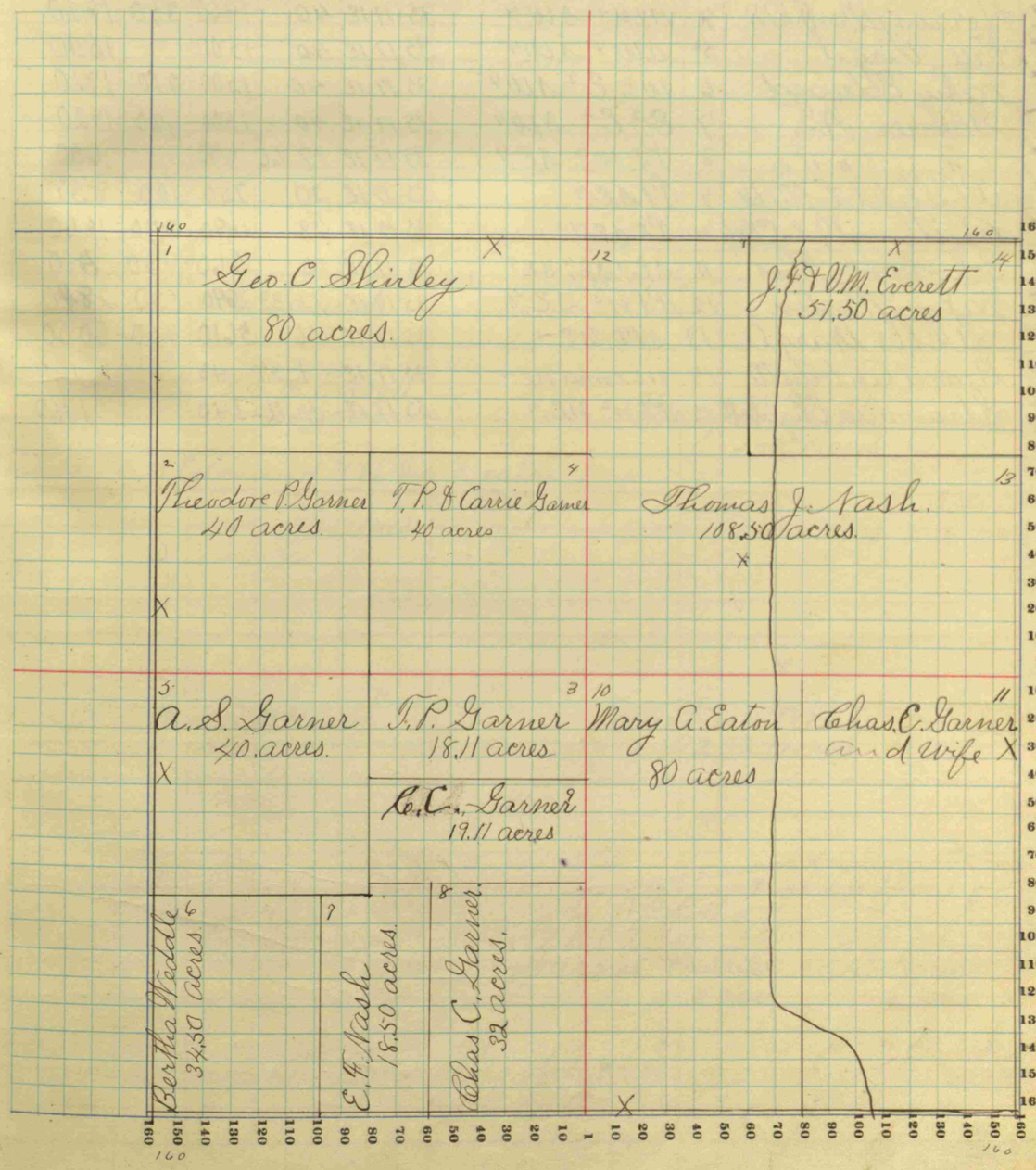

COUNTY, INDIANA, 19 15

Assessor's Plat-Book for BROWN Township, No. 17

Wm. B. Burford, Blank Book Mfr., Indianapolis.

Off for road	NAMES OF OWNERS.	Number on Plat.	DESCRIPTION.	Section.	Township.	Range.	Acres.	Hundredths.	Value of Lands.	Value of Improvements.	Value of Lands and Improvements
¼ acre	Hopkins E.T. & M.F.	1	N½ N½ N.W.¼	35	17	1E	40		1470	450	1920
1½ a. ¼ "	Everett J.F. & V.M.	2	S½ N½ N.W.¼	35	17	1E	40		1480		1480
¾ ½ "	Denton E.G. & W. wife	3	S½ N.W.¼	35	17	1E	80		2880	250	3130
¾ ½ "	Herring Martha M	4	N.W.¼ S.W.¼	35	17	1E	40		1460	350	1810
¼ 1 "	Free Virgil	5	S.W.¼ S.W.¼	35	17	1E	40		1500		1500
3/16 ¼ "	Fahy Edward	6	W½ E½ S.W.¼	35	17	1E	40		1500	210	1710
1/16 1⅝ "	Garner A.T.	7	E½ E½ S.W.¼	35	17	1E	40		1500	420	1920
¼ "	" "	8	Pt. W½ S.E.¼	35	17	1E	17	66	650		650
⅛ ½ "	Phillips Lottie M	9	Pt S.E.¼	35	17	1E	20		750	100	850
½ ¾ "	Chitwood John C. & wife	10	Pt S.E.¼	35	17	1E	43		1590	270	1860
¼ ¼ "	Schockency Thos	11	S.E.¼ S.E.¼ S.E.¼	35	17	1E	10		360	150	510
1/16 1/16 "	Fahy Martin	12	Pt N½ S.E.¼	35	17	1E	72	33	2690	150	2840
½ "	Gibbs Mary A.	13	S. Pt. N.E.¼	35	17	1E	156		5610	450	6060
¼ "	Beard Antoinette	14	N.E. corner N.E.¼	35	17	1E	1	35	40		40
¾ "	Strawmire Elizabeth	15	Pt N½ N.E.¼	35	17	1E	4	11	140		140
⅞ "											
⅛ "											

SECTION No. 35

Congressional Township No. 17, R. 1E

SCALE: Forty rods to an inch, or ten rods to a space, Congress Land, which is one mile square for a section.

Number of acres in this section, according to the United States Survey, 640 acres

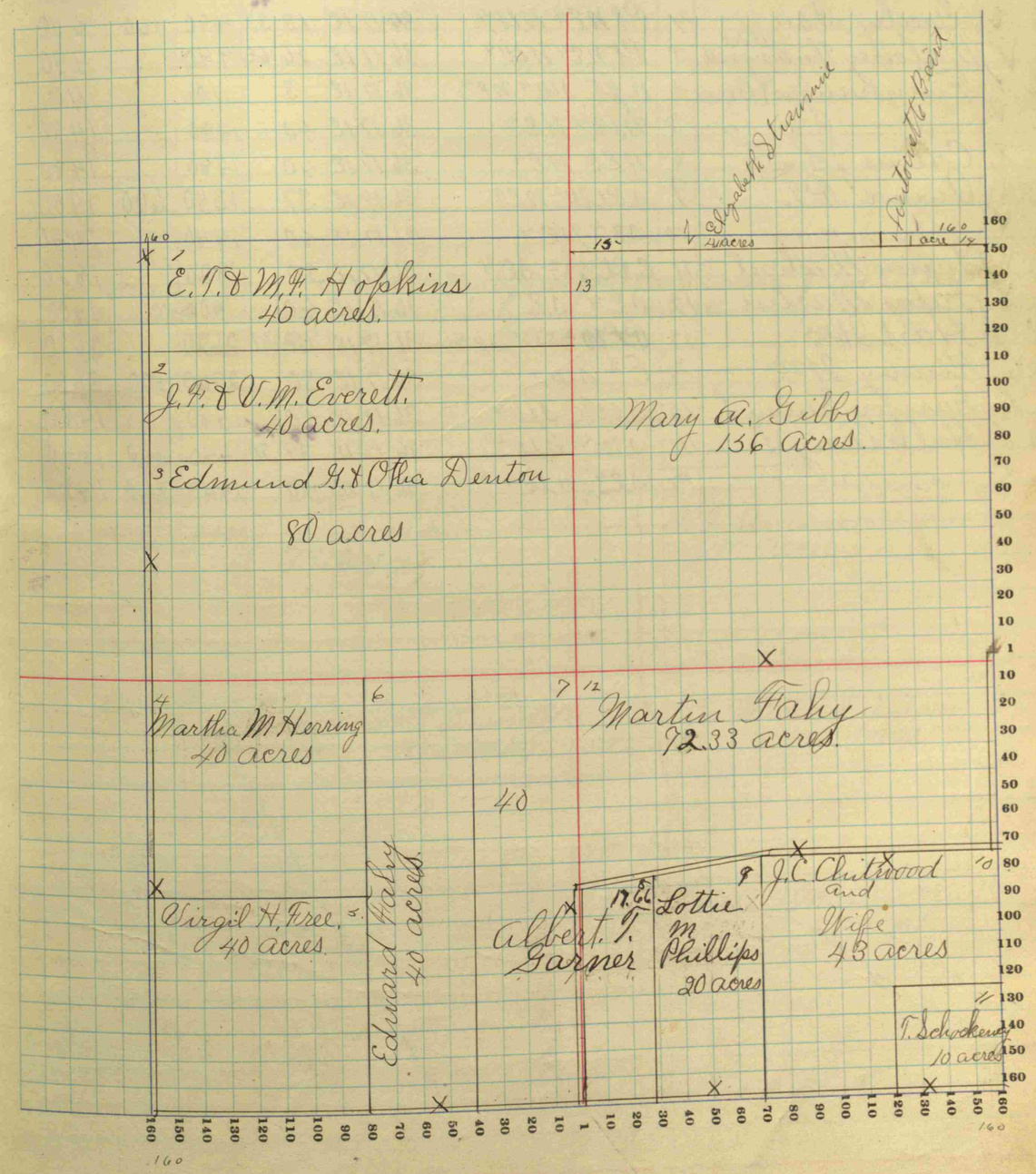

COUNTY, INDIANA, 19 13

Assessor's Plat-Book for BROWN Township, No. 17

Wm. B. Burford, Blank Book Mfr., Indianapolis.

Off of road	NAMES OF OWNERS.	Number on Plat.	DESCRIPTION.	Section.	Township.	Range.	Acres.	Hundredths.	Value of Lands.	Value of Improvements.	Value of Lands and Improvements
1¼ acre	Feeney Rose	1	N.W.¼ S.W.¼	36	17	1E	40		1480	400	1880
	" "	2	N.W.¼ N.W.¼	36	17	1E	40		1360		1360
	" "	3	Pt S.W.¼ N.W.¼	36	17	1E	3653	50 46	20		20
	Greeley Isa	4	Pt N.E.¼ N.W.¼	36	17	1E	13	33	490	160	650
	Malorey Thos. alice Margarett	5	Pt N.E.¼ N.W.¼	36	17	1E	26	66	990		990
9/16	Finnran Jas & Bessie	6	N. pt. S.W.¼ N.E.¼	36	17	1E	3		110		110
	" " "	7	N.W.¼ N.E.¼	36	17	1E	40		1480		1480
	Collins John T.	8	N.E.¼ N.E.¼	36	17	1E	40		1480		1480
1 7/16	Quinn P.T.	9	S. Pt W.½ N.E.¼	36	17	1E	37		1350	600	1950
	" " "	10	S.E.¼ N.E.¼	36	17	1E	40		1440		1440
1/16	Quinn Michael	11	E. Pt. N.½ S.E.¼	36	17	1E	50		1820		1820
	Fahy Martin	12	S.E.¼ S.E.¼	36	17	1E	40		1400		1400
1 9/16	Hart Wm	13	Pt W.½ [illegible] S.E.¼	36	17	1E	69	50	2620		2620
1½	Kinney Wm	14	E.½ S.W.¼	36	17	1E	80		2960	500	3460
	Garner Susan L.	15	S.W.¼ S.W.¼	36	17	1E	40		1480		1480
1½	Halk Amy L	16	S.W.¼ N.W.¼	36	17	1E	39 38	50 15	1440	400	1840
	" " "	17	S.E.¼ N.W.¼	36	17	1E	40		1440	40	1480

SECTION No. 34

Congressional Township No. 17, R. 1E

SCALE: Forty rods to an inch, or ten rods to a space, Congress Land, which is one mile square for a section.
Number of acres in this section, according to the United States Survey, 640 acres

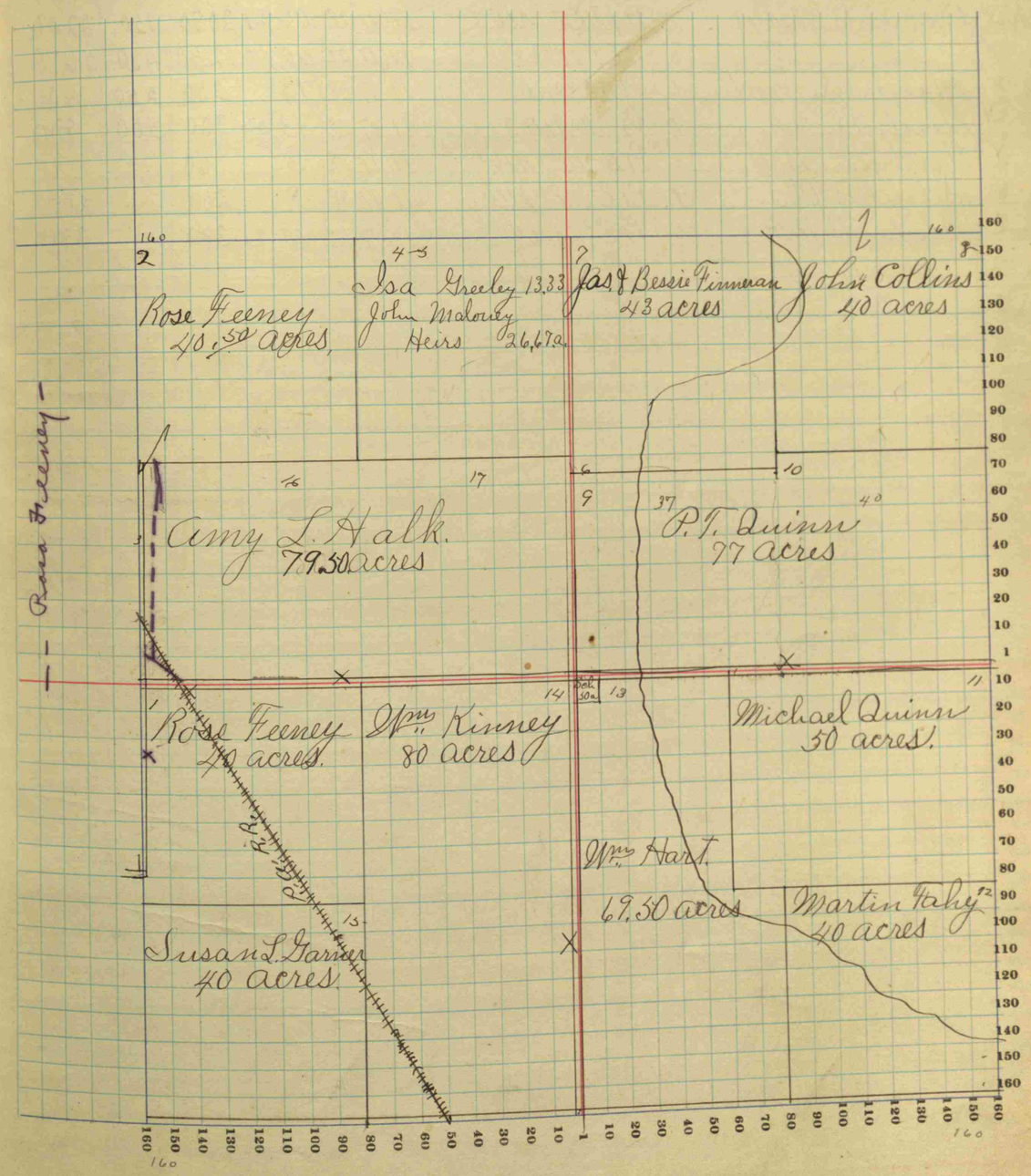

COUNTY, INDIANA, 19 15

Assessor's Plat-Book for BROWN Township, No. 17

Wm. B. Burford, Blank Book Mfr., Indianapolis.

Off	Off for road.	NAMES OF OWNERS.	Number on Plat.	DESCRIPTION.	Section.	Township.	Range.	Acres.	Hundredths.	Value of Lands.	Value of Improvements.	Value of Lands and Improvements.
1½ acre		J. C. Lamar	1	W½ N.W.¼	17	17	2E	80		2720	460	3180
		" " "	2	N.W.¼ S.W.¼	17	17	2E	40		1440		1440
1		Shelburn Alsa N.	3	S.W.¼ S.W.¼	17	17	2E	40		1480		1480
1 5/16		Clements Mary E.	4	N pt E½ S.W.¼	17	17	2E	66	67	2090	150	2240
		" " "	5	S.E.¼ N.W.¼	17	17	2E	40	00	1240	430	1670
7/16		Herdrich Fred	6	Pt N.E.¼ N.W.¼	17	17	2E	15		350	250	600
½		Herdrich John	7	Pt N.E.¼ N.W.¼	17	17	2E	13	50	300	500	800
½		Herdrich Bro	8	Pt W½ N.E.¼ N.W.¼	17	17	2E	3		60		60
¼		Sanders Ora	9	Pt E½ N.E.¼ N.W.¼	17	17	2E	8		200		200
21/32		Gliderwell M.F.	10	Pt E½ S.W.¼	17	17	2E	13	33	380		380

SECTION No. 17

Congressional Township No. 17, R. 2 E.

SCALE: Forty rods to an inch, or ten rods to a space, Congress Land, which is one mile square for a section.
Number of acres in this section, according to the United States Survey, 320 acres.

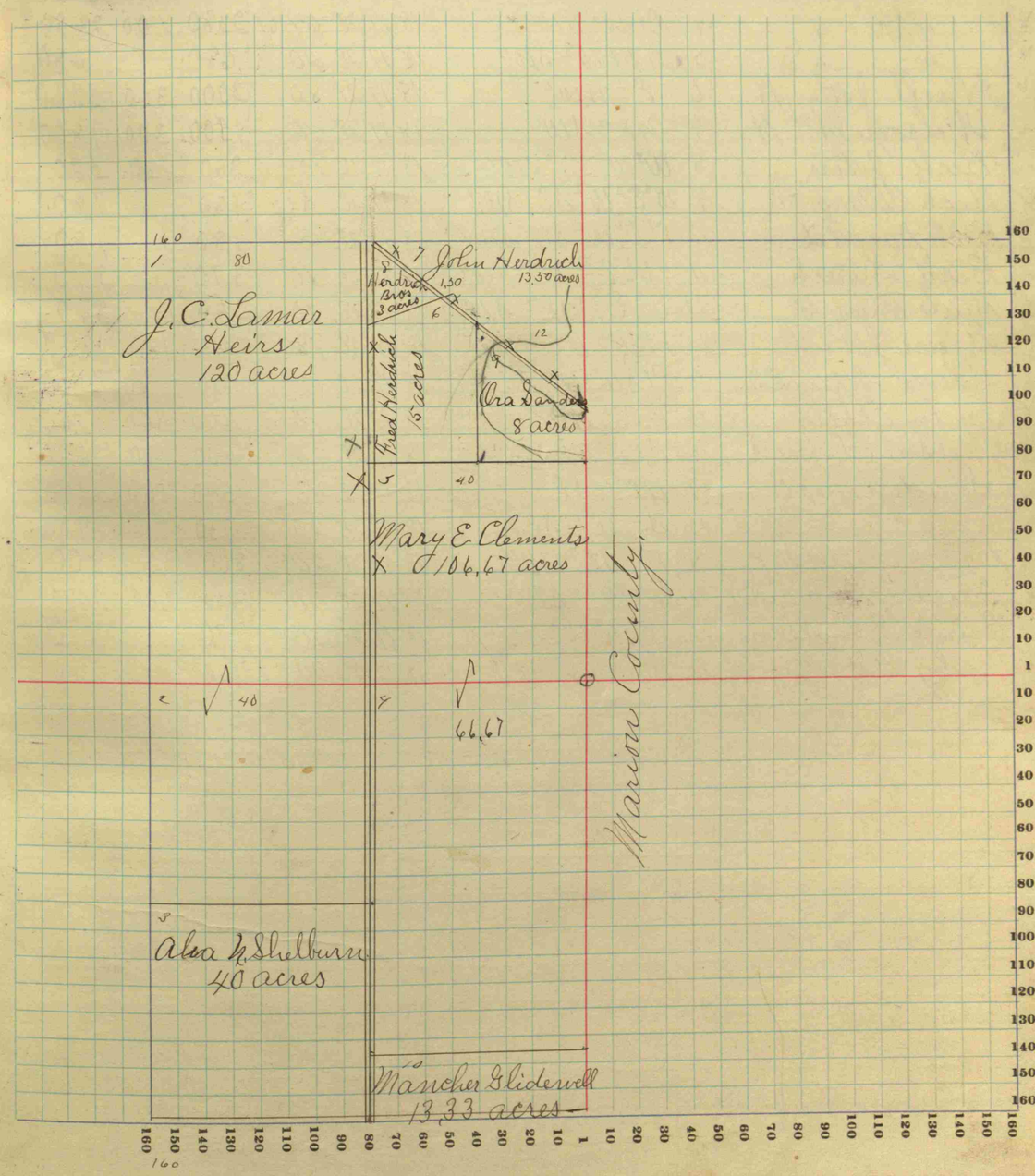

COUNTY, INDIANA, 19 15

Assessor's Plat-Book for BROWN Township, No. 17

Wm. B. Burford, Blank Book Mfr., Indianapolis.

Off for road.	NAMES OF OWNERS.	Number on Plat.	DESCRIPTION.	Section.	Township.	Range.	Acres.	Hundredths.	Value of Lands.	Value of Improvements.	Value of Lands and Improvements.
1 3/8 acre	Batz Wm. L.	1	Pt N.W.¼ S.W.¼	18	17	2E	26	30	980	450	1430
	" " "	2	N part W² N.W.¼	18	17	2E	30		1160		1160
1 23/32 acre	Gorrell James	3	S.W.¼ S.W.¼	18	17	2E	46	31	1750	530	2280
1	" "	4	Pt W² N.W.¼	18	17	2E	64	61	2380	100	2480
	" "	5	N pt W² S.W.¼	18	17	2E	20		680		680
2 1	Hull John R.	6	E² N.W.¼	18	17	2E	80		3000	360	3360
½	Wilson Wm. H.	7	N.E.¼ S.W.¼	18	17	2E	40		1500	300	1800
½ 1/8 acre	Beck John	8	W² W² S.E.¼ S.W.¼	18	17	2E	10		360	160	520
½ 1/16	Beck Mary D.	9	W² E² W² S.E.¼ S.W.¼	18	17	2E	5		180		180
1/16	Beck David L	10	E² E² W² S.E.¼ S.W.¼	18	17	2E	5		180		180
1/8	Beck Sarah	11	W² E² S.E.¼ S.W.¼	18	17	2E	10		370		370
3/8	White Mary B.	12	E² E² S.E.¼ S.W.¼	18	17	2E	10		340		340
2 3/4	Green John D.	13	Pt W² N.E.¼	18	17	2E	78		2690	130	2820
1/8	Snow Mary E.	14	Pt S.W.¼ N.E.	18	17	2E	2		70	80	150
½	Turley Elbert	15	N.E.¼ N.E.¼	18	17	2E	40		1460	300	1760
½	Wilson Elwood	16	S.E.¼ N.E.	18	17	2E	40		1500	120	1620
1 1/4	Sanders Thos E	17	N.E.¼ S.E.¼	18	17	2E	40		1540	450	1990
	" " "	18	S² S.E.¼ S.E.¼	18	17	2E	20		730		730
1/4	Brumfield M.E.	19	N² S.E.¼ S.E.¼	18	17	2E	20		800		800
½	Turley Nathaniel & Wife	20	E² W² S.E.¼	18	17	2E	40		1470	600	2070
3/4	Burden Daniel & Wife	21	S² W² W² S.E.¼	18	17	2E	20		770		770
1/4	Turley G. G. & Wife	22	N² W² W² S.E.¼	18	17	2E	20		740		740

SECTION No. 18

Congressional Township No. 17, R. 2 E.

SCALE: Forty rods to an inch, or ten rods to a space, Congress Land, which is one mile square for a section.
Number of acres in this section, according to the United States Survey, 647.22 acres.

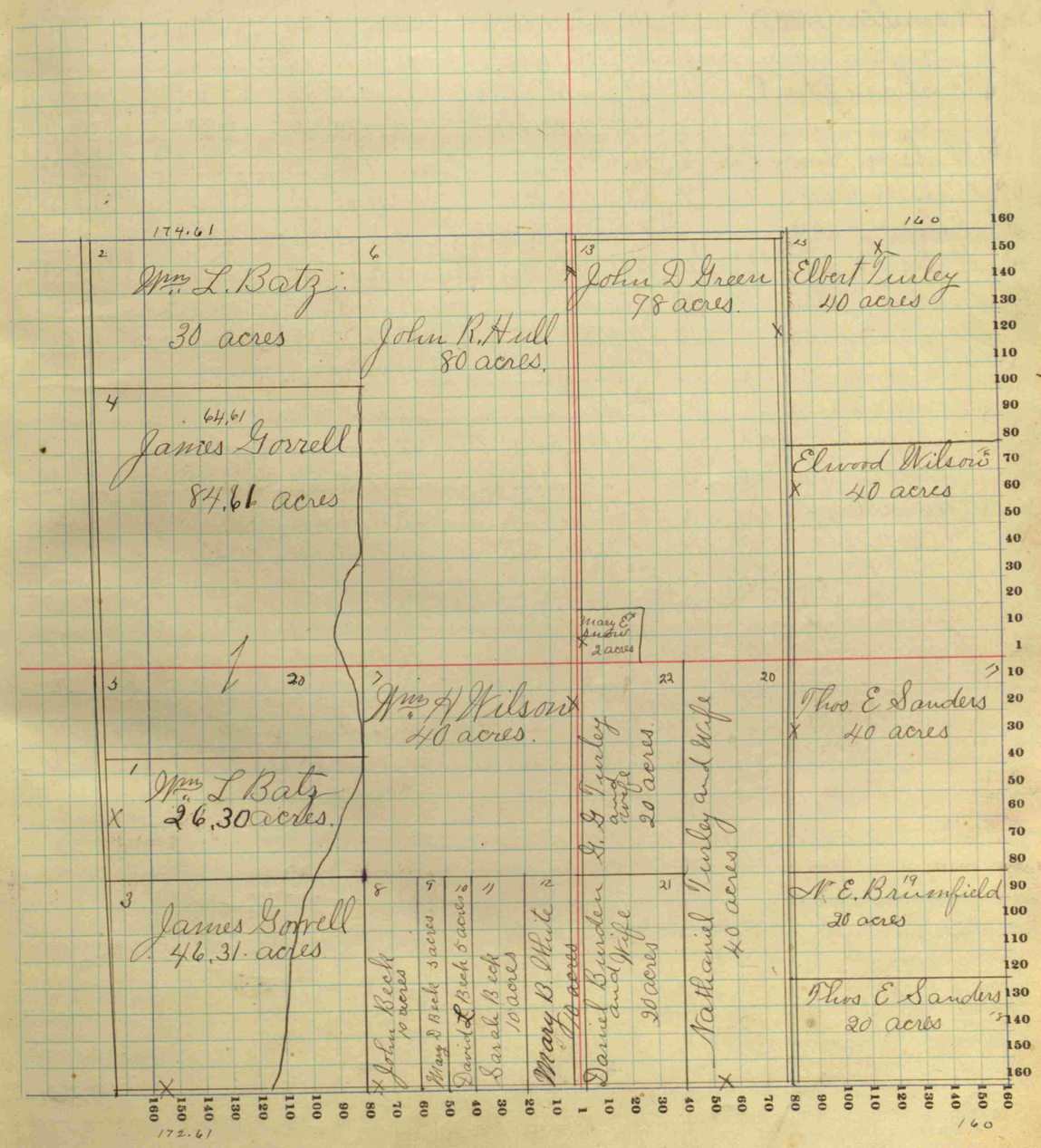

COUNTY, INDIANA, 1915

Assessor's Plat-Book for BROWN Township, No. 17

Wm. B. Burford, Blank Book Mfr., Indianapolis.

Off for roads	NAMES OF OWNERS.	Number on Plat.	DESCRIPTION.	Section.	Township.	Range.	Acres.	Hundredths.	Value of Lands.	Value of Improvements.	Value of Lands and Improvements
1½ 15/16 acre	Jordan Chas	1	N Fractional N.W.4	19	17	2E	40		1450	350	1800
1⅝ "	Gardner Frank	2	Pt W2 N.W4	19	17	2E	50	15	1850	330	2180
1½ "	Beck Margarette	3	N2 N.E4 N.W4	19	17	2E	20		750	230	980
1¾ "	Hamilton Wm H.	4	W2 S.E4 N.W4	19	17	2E	20		700		700
	" " "	5	S.W4 N.E4 N.W4	19	17	2E	10		350		350
	Tomlison John E.	6	Pt E2 S.E4 N.W4	19	17	2E	15		550		550
	" " "	7	S.E4 N.E4 N.W4	19	17	2E	10		360		360
1 "	Wilson Henry E C	8	N.W4 N.E4	19	17	2E	40		1480	200	1680
7/16 "	Wilson Vina A	9	Pt S.W4 N.E4	19	17	2E	35		1310		1310
7/8 "	Wilson Erbie	10	Pt S.W4 N.E4	19	17	2E	6		200	200	400
1 "	Wilson Molen E & Wife	11	N.E4 N.E4	19	17	2E	40		1480	250	1730
1 "	Gossett Nathaniel	12	S.E4 N.E4	19	17	2E	40		1500	240	1740
½ "	Mary E. Turley	13	Pt N.E4 S.E4	19	17	2E	38	50	1440	220	1660
¼ "	Turley G. G. & Wife	14	Pt N.E4 S.E4	19	17	2E	5	00	180		180
3/16 "	Mark Arthur	15	Pt S.E4 S.E4	19	17	2E	12	50	390		390
5/8 "	Wilson David L	16	S.W. Pt S.E4 S.E4	19	17	2E	13	50	490		490
	Dickerson Phoebe	17	Pt S.W4 S.E4	19	17	2E	37	75	1350		1350
	Shambough L. S.	18	Pt W2 S.E4	19	17	2E	22	25	950	450	1400
	Hamilton W. H.	19	Pt N.W4 S.E4	19	17	2E	14		520		520
½ "	Hightshue Elias	20	E2 E2 S.W4	19	17	2E	40		1440	130	1570
½ acre	Gorrell S. J.	21	W2 E2 S.W4	19	17	2E	40		1480	80	1560
¼ "	Lacey Mary M	22	E2 side W2 S.W4	19	17	2E	40		1400		1400
	Burden Margarett	23	Pt W2 S.W4	19	17	2E	44		1610		1610
¼ "	Burden A. T.	24	Pt W2 S.W4 N.W4	19	17	2E	4		160	290	450
	Mark Wm	25	Pt S.E4 S.E4	19	17	2E	12	50	370	150	520

SECTION No. 19

Congressional Township No. 17, R. 2E.

SCALE: Forty rods to an inch, or ten rods to a space, Congress Land, which is one mile square for a section.
Number of acres in this section, according to the United States Survey, 658.78 acres.

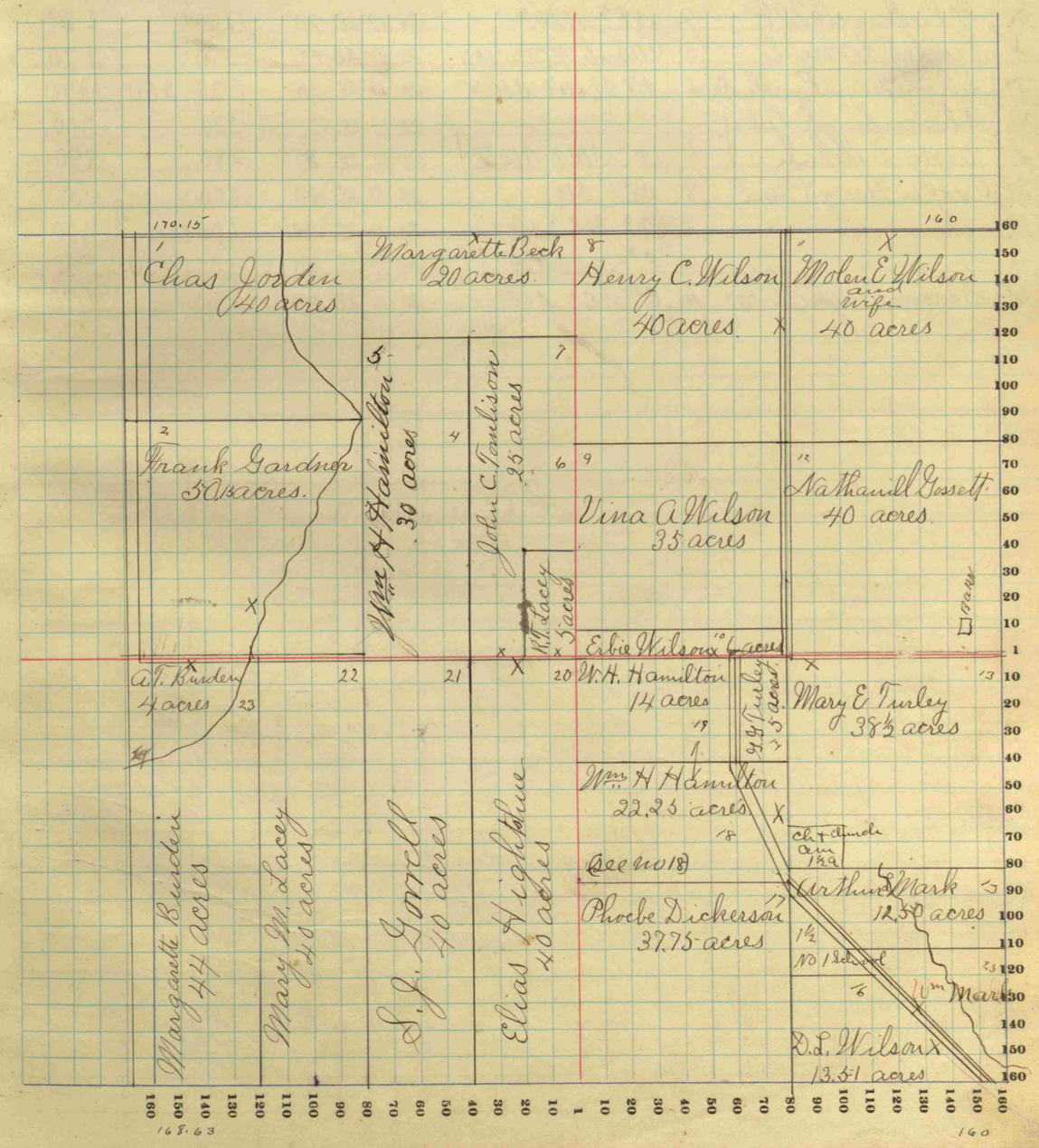

COUNTY, INDIANA, 19 13

Assessor's Plat-Book for BROWN Township, No. 17

Wm. B. Burford, Blank Book Mfr., Indianapolis.

Off for roads	NAMES OF OWNERS.	Number on Plat.	DESCRIPTION.	Section.	Township.	Range.	Acres.	Hundredths.	Value of Lands.	Value of Improvements.	Value of Lands and Improvements
1½ acre	Shelbourne Alsa N	1	N.W.¼ N.W.¼	20	17	2E	40		1480	400	1880
1 "	Gossett N.C.	2	S.W.¼ N.W.¼	20	17	2E	40		1500	260	1760
1 "	Brumfield M.E.	3	N.E.¼ N.W.¼	20	17	2E	40		1250	160	1410
1 "	Glidewell M.F.	4	S.E.¼ N.W.¼	20	17	2E	40		1260		1260
⅛ "	Turley Mary E	5	W side N.W.¼ S.W.¼	20	17	2E	10		370		370
⅜ "	Shanklin Cynthia	6	Pt N.W.¼ S.W.¼	20	17	2E	30		1120	250	1370
½	Shambough Lydia			20	17	2E	12	40	300		300
½	Voris Delilah	7	W.½ S.W.¼ S.W.¼	20	17	2E	8		280		280
¼ "	Cooper Harry & Fred	8	S.E.¼ S.W.¼	20	17	2E	40		1000		1000
2½	" " "	9	W.½ N.E.¼ S.W.¼	20	17	2E	20		600		600
	" " "	10	E.½ S.W.¼ S.W.¼	20	17	2E	20		500	450	950
¼	Shambough Elias	11	E.½ N.E.¼ S.W.¼	20	17	2E	20		670		670

SECTION No. 20

Congressional Township No. 17, R. 2E.

SCALE: Forty rods to an inch, or ten rods to a space, Congress Land, which is one mile square for a section.
Number of acres in this section, according to the United States Survey, 320 acres

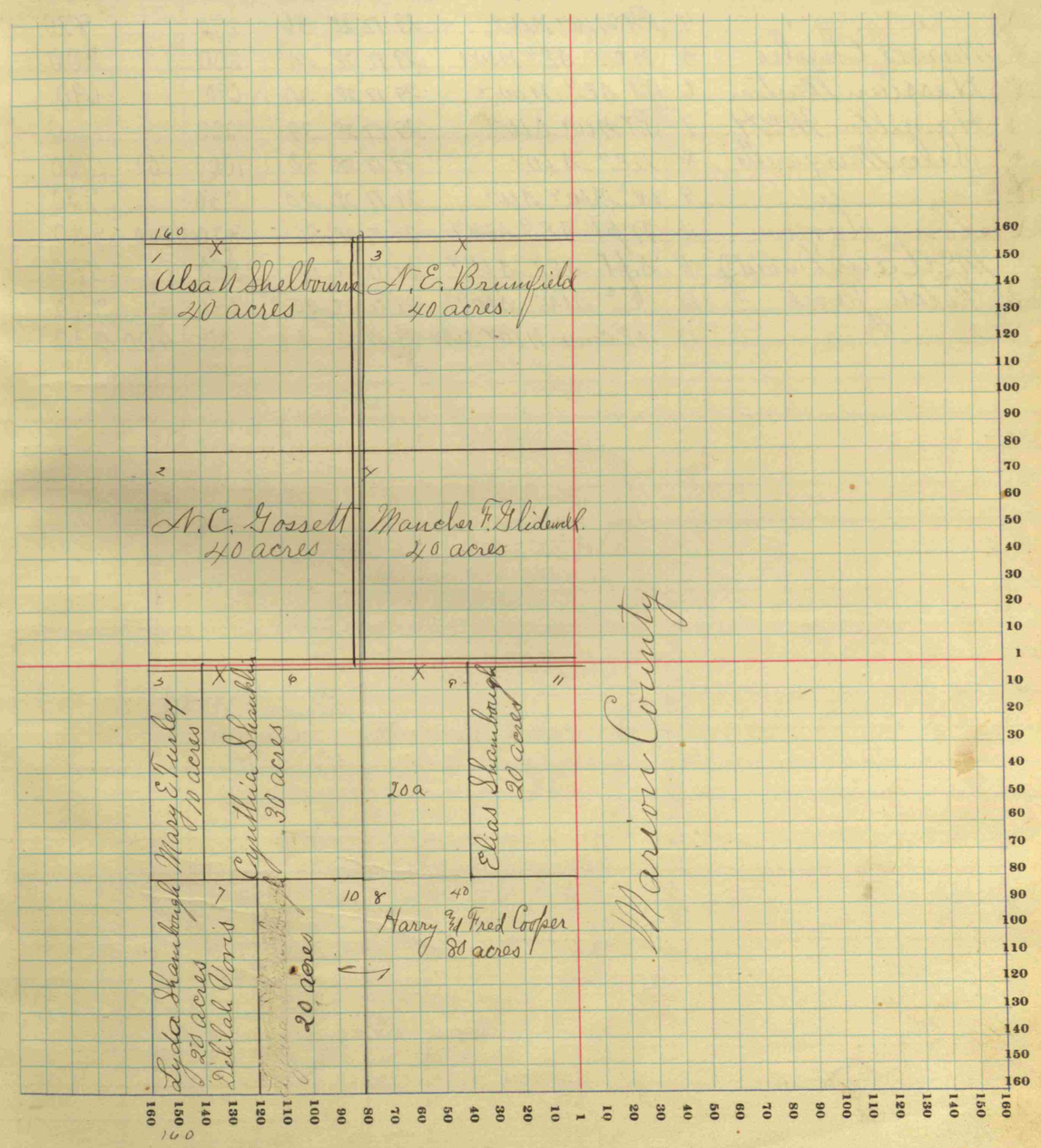

COUNTY, INDIANA, 19 15

Assessor's Plat-Book for BROWN Township, No. 17

Wm. B. Burford, Blank Book Mfr., Indianapolis.

Off for road.	NAMES OF OWNERS.	Number on Plat.	DESCRIPTION.	Section.	Township.	Range.	Acres.	Hundredths.	Value of Lands.	Value of Improvements.	Value of Lands & Improvements.
✓											
3/4 acre	Marvel Everett	1	Pt N½ N.W.¼	29	17	2E	43		930	240	1170
✓	Shamborg Louisa	2	Pt N.W.¼ N.W.¼	29	17	2E		60		150	
13/16 ✓	Gardener A. G.	3	S.W.¼ N.W.¼	29	17	2E	40		930	400	1330
✓	" "	4	Pt N.W.¼ N.W.¼	29	17	2E	36		870		870
✓	Marvel Charles	5	N.E.¼ S.E.¼ N.W.¼	29	17	2E	10		200		200
✓	Hessian Martin	6	Pt S.E.¼ N.W.¼	29	17	2E	30		690		690
3/8 ✓	Hamilton Wm. H.	7	Pt N.W.¼ S.W.¼	29	17	2E	39		1200		1200
✓	Siler Margarette	8	N.E.¼ S.W.¼	29	17	2E	40		1000	100	1100
✓	" "	9	W½ S.W.¼ S.W.¼	29	17	2E	20		750		750
1½ ✓	Long Lora	10	N pt S.E.¼ S.W.¼	29	17	2E	25		820	100	920
✓	McCain David J.	11	S. pt S.E.¼ S.W.¼	29	17	2E	15		550		550
3/4 ✓	Fitch Jane	12	E½ S.W.¼ S.W.¼	29	17	2E	20		740		740
✓	" "	13	S.E. Corner N.W.¼ S.W.¼	29	17	2E	1		30	400	430

SECTION No. 29

Congressional Township No. 17, R. 2E

SCALE: Forty rods to an inch, or ten rods to a space, Congress Land, which is one mile square for a section.
Number of acres in this section, according to the United States Survey, 320 acres

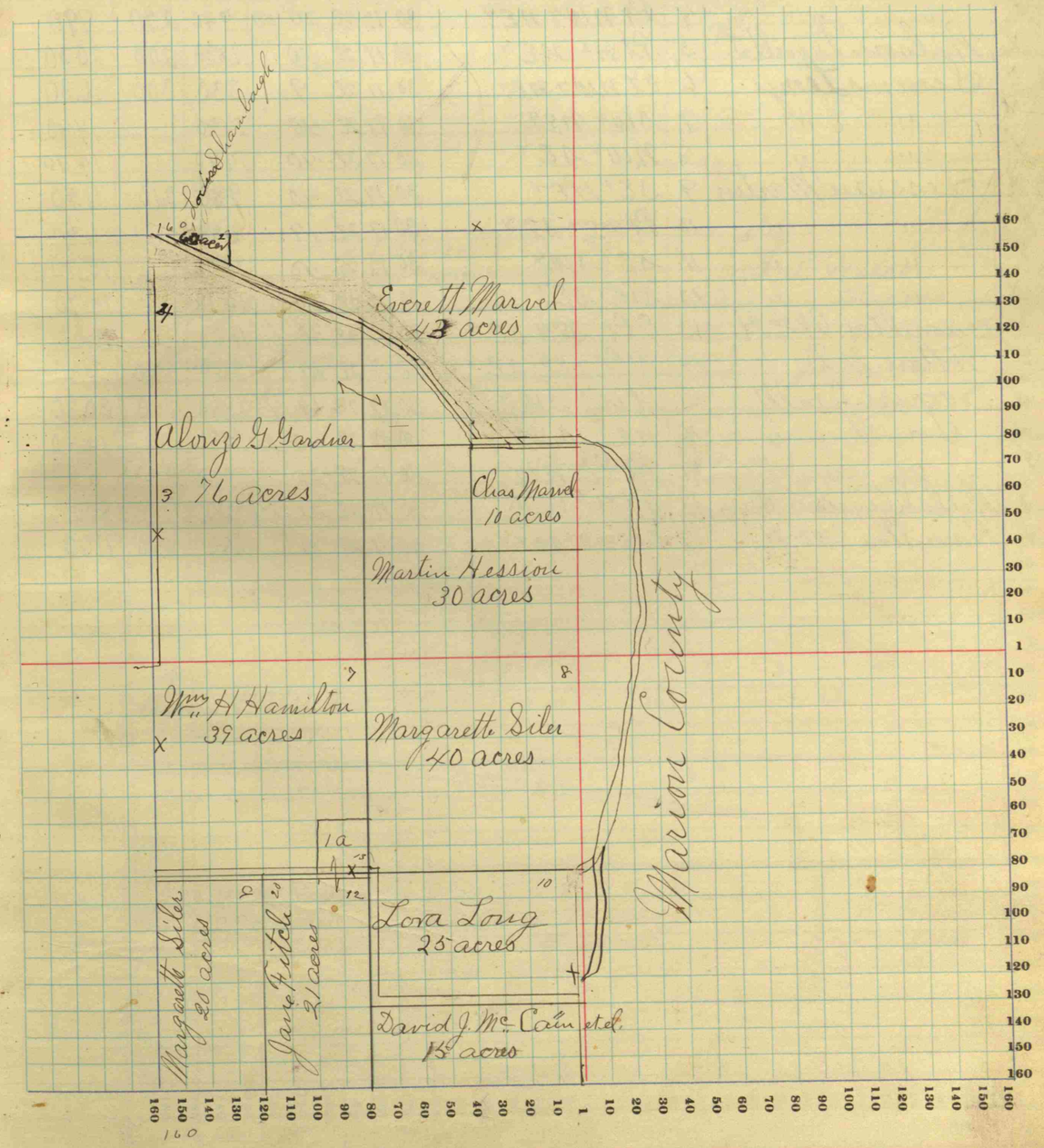

COUNTY, INDIANA, 19 15

Assessor's Plat-Book for BROWN Township, No. 17

Wm. B. Burford, Blank Book Mfr., Indianapolis.

Off for road	NAMES OF OWNERS.	Number on Plat.	DESCRIPTION.	Section.	Township.	Range.	Acres.	Hundredths.	Value of Lands.	Value of Improvements.	Value of Lands and Improvements
¼ ✓	Wilson D.L.	1	Pt N.E.4 N.W.4	30	17	2E	10	37	310		310
✓	Hogan Michael sr	2	N Fract N.W.4	30	17	2E	87	36	3370		3370
✓	" " "	3	Pt E2 N.W.4	30	17	2E	38	50	1460	130	1590
✓	" " "	4	Pt N.W.4 N.E.4	30	17	2E	20	00	740	250	990
½ acre ✓	Wilson David L.	5	Pt N2 N.E.4	30	17	2E	50		1830	200	2030
1⅛ " ✓	Simms Leonzo	6	Pt N.W.4 N.E.4	30	17	2E	9		330	300	630
✓	" "	7	S.W.4 N.E.4	30	17	2E	40		1480		1480
✓	" "	8	N.W.4 S.E.4	30	17	2E	40		1440		1440
1⅝ ✓	Hessian Martin	9	S.E.4 N.E.4	30	17	2E	40		980	210	1190
✓	" "	10	Pt N.E.4 S.E.4	30	17	2E	19		680		680
✓	" "	11	S.E.4 S.W.4	30	17	2E	40		1570		1570
✓	" "	12	S.W.4 S.E.4	30	17	2E	40		1570		1570
✓	Hamilton Wm. H.	13	E. Pt S.E.4 S.E.4	30	17	2E	30		1100		1100
⅛ " ✓	Totten N.D.	14	W Pt S.E.4 S.E.4	30	17	2E	10		360	120	480
1½ " ✓	Hogan Jas. M.	15	Pt W2 S.W.4	30	17	2E	64	75	2580	450	3030
✓	" " "	16	N.E.4 S.W.4	30	17	2E	40		1440		1440
✓	" " "	17	Pt E2 N.W.4	30	17	2E	26		960		960
½ ✓	Walsh Anna Heirs	18	Pt W2 S.W.4	30	17	2E	21	74	800		800
✓	Hamilton Wm. H.	19	E Pt N.E.4 S.E.4	30	17	2E	21		680	480	1160

SECTION No. 30

Congressional Township No. 17, R. 2E

SCALE: Forty rods to an inch, or ten rods to a space, Congress Land, which is one mile square for a section.
Number of acres in this section, according to the United States Survey, 653.44 acres

125.86
20
30

162.23
26
188.23
167.36
20.87

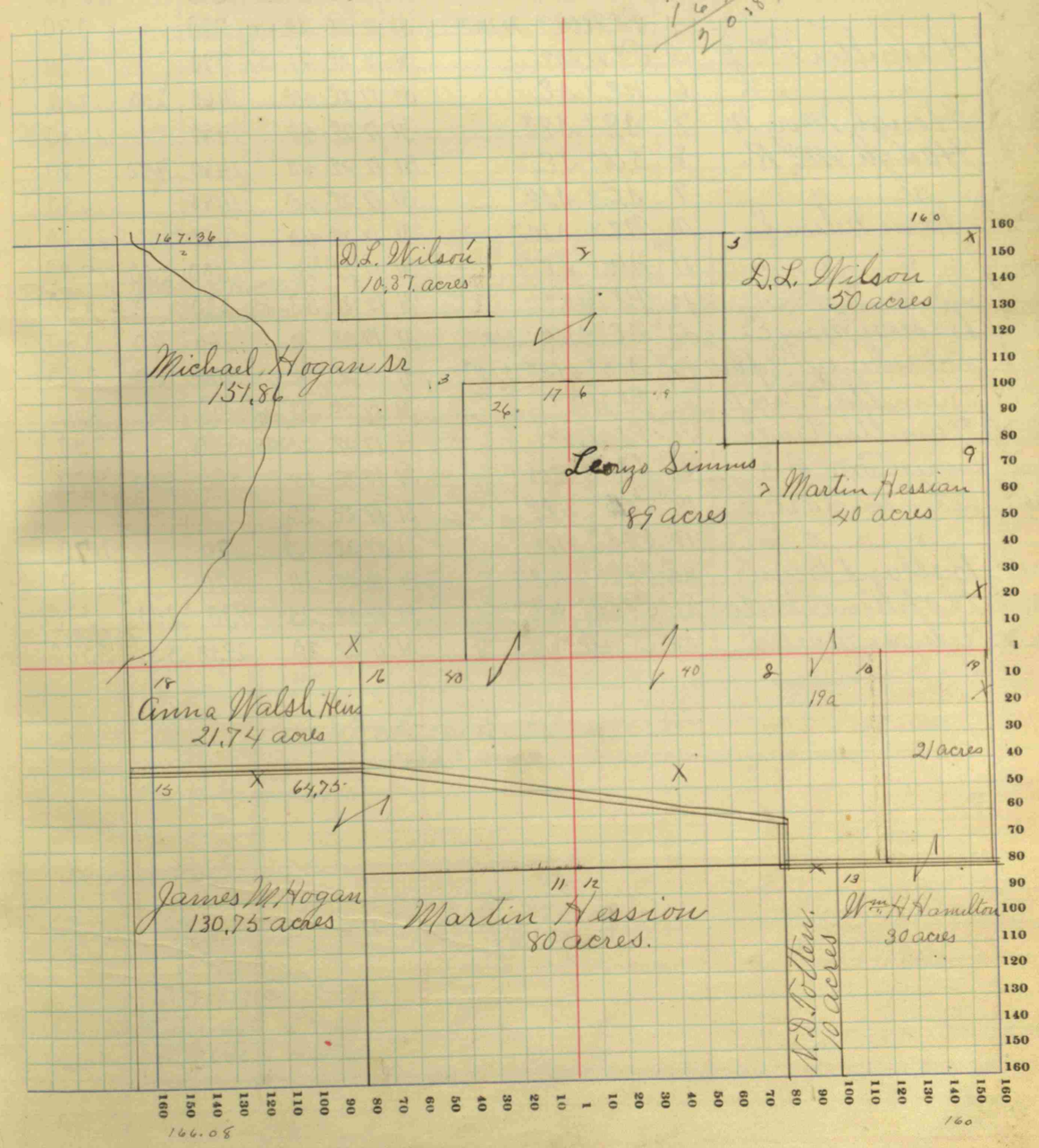

COUNTY, INDIANA, 19 15

Assessor's Plat-Book for BROWN Township, No. 17

Wm. B. Burford, Blank Book Mfr., Indianapolis.

Off for road.	NAMES OF OWNERS.	Number on Plat.	DESCRIPTION.	Section.	Township.	Range.	Acres.	Hundredths.	Value of Lands.	Value of Improvements.	Value of Lands and Improvements.
✓	Hogan Jas. M.	1	Pt N.W.¼ N.W.¼	31	17	2E	20		770		770
1½ acre ✓	Hough Mary	2	Pt W.½ N.W.¼	31	17	2E	40	51	1500	220	1720
✓	" "	3	Pt W.½ S.W.¼	31	17	2E	29	07	1040		1040
✓	" "	4	Pt N.W.¼ N.W.¼	31	17	2E	20	28	770		770
½ ✓	Hamilton Wm. J.	5	Pt N.W.¼	31	17	2E	21	57	770		770
½ " ✓	" " "	6	N.E.¼ S.E.	31	17	2E	40		1460	250	1710
½ " ✓	Hough Mary M.	7	S.E.¼ S.E.¼	31	17	2E	40		1480		1480
1 " ✓	Hough Wm. R.	8	S.W.¼ S.E.¼	31	17	2E	40		1480	440	1920
✓	" " "	9	S.E.¼ S.W.¼	31	17	2E	40		1480		1480
2 " ✓	Kern Nelson E.	10	N.E.¼ S.W.¼	31	17	2E	40		1460		1460
✓	" " "	11	N.W.¼ S.E.¼	31	17	2E	40		1500	250	1750
✓	" " "	12	Pt S.W.¼	31	17	2E	33	25	1220		1220
¾ " ✓	Brown Mary E.	13	S.E.¼ S.W.¼ S.W.¼	31	17	2E	10		340	40	380
½ " ✓	Schockency Stephen	14	S.W.¼ S.W.¼ S.W.¼	31	17	2E	10		300	30	330
½ " ✓	Hamilton Alice B.	15	Pt N.W.¼	31	17	2E	21	57	750		750
3/32 ✓	Hamilton Orville	16	Pt N.W.¼	31	17	2E	20	28	750		750
3/16 ✓	Ennis Cora B.	17	Pt E.½ N.W.¼	31	17	2E	15		570	400	970
✓	Clinton Lou	18	Pt W.½ N.E.¼	31	17	2E	25				
	" "	19	Pt E.½ N.W.¼	31	17	2E	5		1170		1170
3/16 ✓	Ballard Buena	20	Pt W.½ N.E.¼	31	17	2E	30		1170		1170
25/32 ✓	Hopkins India	21	Pt W.½ N.E.¼	31	17	2E	25		930	200	1130
½ ✓	Hessian Martin	22	E.½ N.E.¼	31	17	2E	80		2950	550	3500

SECTION No. 31

Congressional Township No. 17, R. 2E

SCALE: Forty rods to an inch, or ten rods to a space, Congress Land, which is one mile square for a section.
Number of acres in this section, according to the United States Survey, 650.05 Acres.

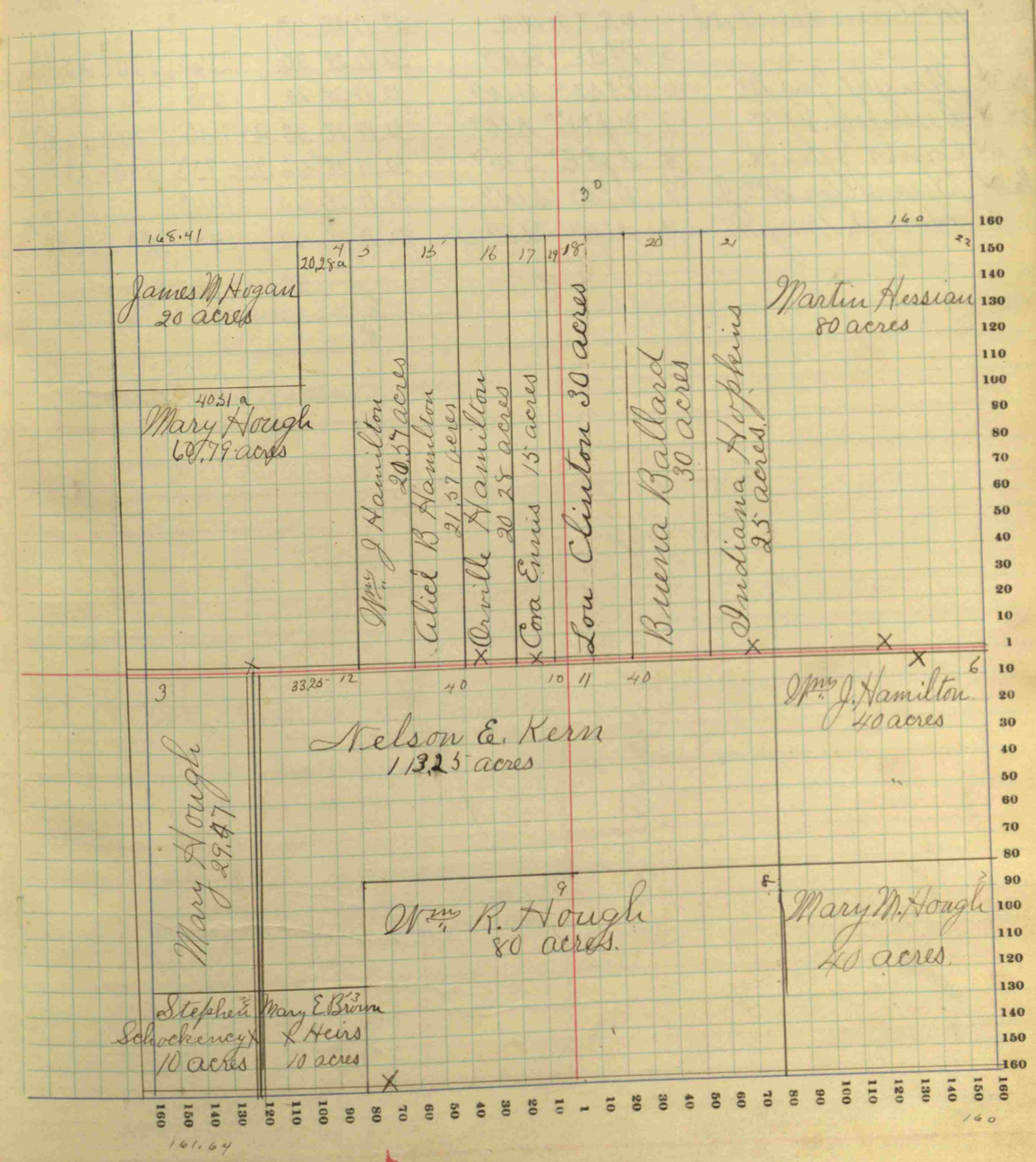

COUNTY, INDIANA, 19 15

Assessor's Plat-Book for BROWN Township, No. 17

Wm. B. Burford, Blank Book Mfr., Indianapolis.

Off for road.	NAMES OF OWNERS.	Number on Plat.	DESCRIPTION.	Section.	Township.	Range.	Acres.	Hundredths.	Value of Lands.	Value of Improvements.	Value of Lands and Improvements.
✓	Fitch Jane	1	N½ NW¼ NW¼	32	17	2E	20		720		720
✓	Hessian Martin	2	S½ NW¼ NW¼	32	17	2E	20		750		750
✓	" "	3	SW¼ NW¼	32	17	2E	40		1590		1590
½ " ✓	McCain David et al.	4	NE¼ NW¼	32	17	2E	40				
¾ " ✓	" " "	5	Pt SE¼ NW¼	32	17	2E	30		2360	170	2530
⅜ " ✓	Wright Jas. M.	6	Pt SE¼ NW¼	32	17	2E	10		290	50	340
17/16 ✓	Tomlinson Wm.	7	N pt E½ SW¼	32	17	2E	33	25	7610	70	1680
1 " ✓	Combs John H.	8	S pt E½ SW¼	32	17	2E	46	75	1730	500	2230
½ " ✓	Hamilton Wm. J.	9	NW¼ SW¼	32	17	2E	40		1440		1440
✓	Hough Mary M.	10	SW¼ SW¼	32	17	2E	40		1480	200	1680

SECTION No. 32

Congressional Township No. 17, R. 2E

SCALE: Forty rods to an inch, or ten rods to a space, Congress Land, which is one mile square for a section.

Number of acres in this section, according to the United States Survey, 320 acres

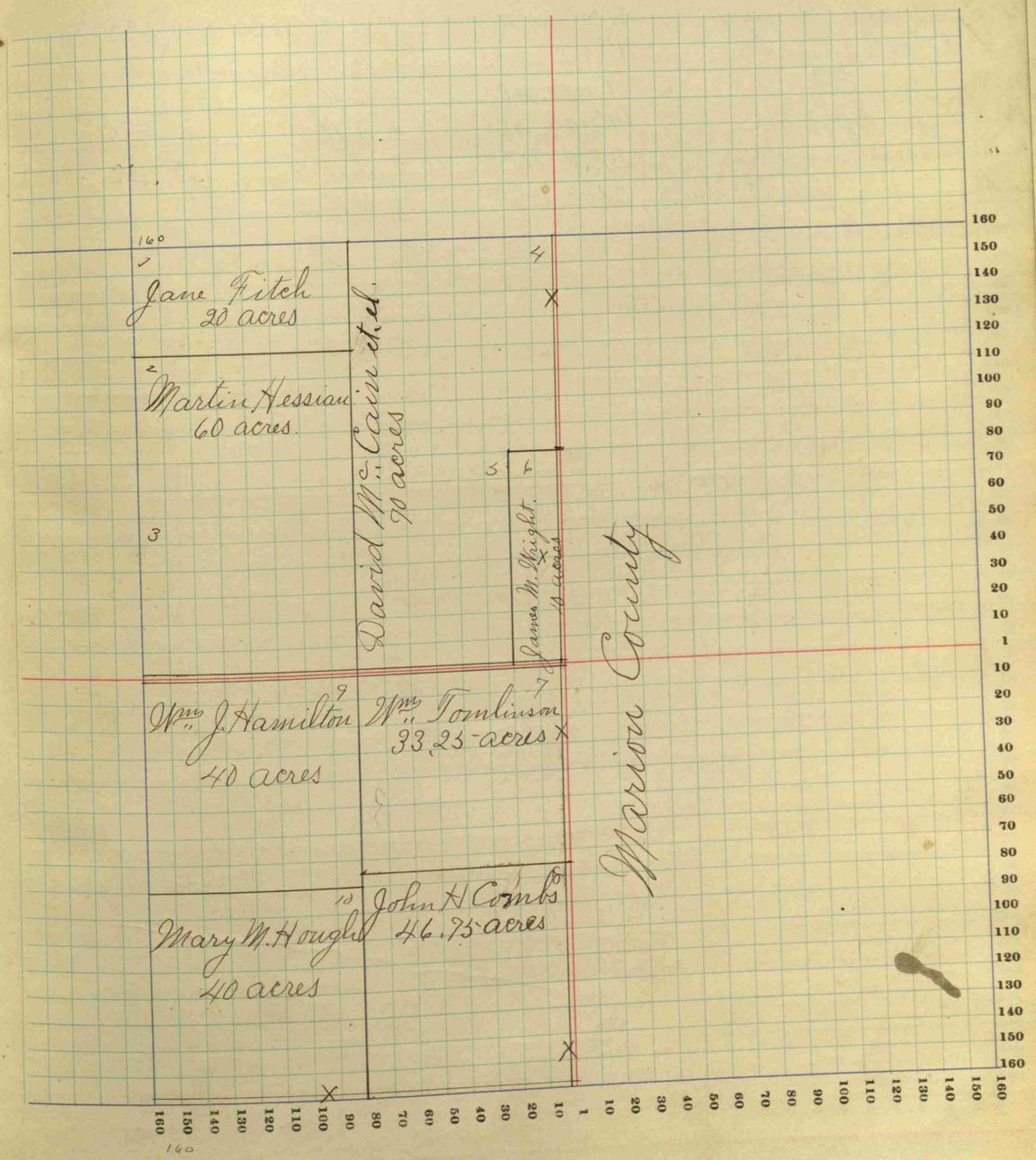

COUNTY, INDIANA, 19

Assessor's Plat-Book for BROWN Township, No. 16

Wm. B. Burford, Blank Book Mfr., Indianapolis.

NAMES OF OWNERS.	Number on Plat.	DESCRIPTION.	Section.	Township.	Range.	Acres.	Hundredths.	Value of Lands.	Value of Improvements.	Value of Lands and Improvements.
Off for road										
✓ 1/20 acres Hart Wm. & Robert	1	W. Pt. N.W.4	1	16	1E	56		2050	200	2250
✓ Garner John R.	2	N.E. Pt N.W.4	1	16	1E	59	.50	2250	370	2620
✓ Garner Esther F	3	Pt N.W.4	1	16	1E	40	.50	1460		1460
15/32 ✓ " Garner Harry M	4	N.W. Frac N.E.4	1	16	1E	37	.50	1400	400	1800
1/32 ✓ Otoole John [illegible]	5	Pt N.E.4 N.E.4	1	16	1E	4		140		140
1/32 ✓ " Ed	6	Pt N.E.4 N.E.4	1	16	1E	5		190		190
7/8 ✓ " S.M. & M.C.	7	Pt N.E.4 N.E.4	1	16	1E	31		1040	300	1340
1/2 ✓ Lanahan John	8	S.E.4 N.E.4	1	16	1E	40		1460	300	1760
✓ " John & Julia	9	S.W.4 N.E.4	1	16	1E	40		1400		1400

SECTION No. 1

Congressional Township No. 16, R. 16

SCALE: Forty rods to an inch, or ten rods to a space, Congress Land, which is one mile square for a section.

Number of acres in this section, according to the United States Survey, 313.19 acres

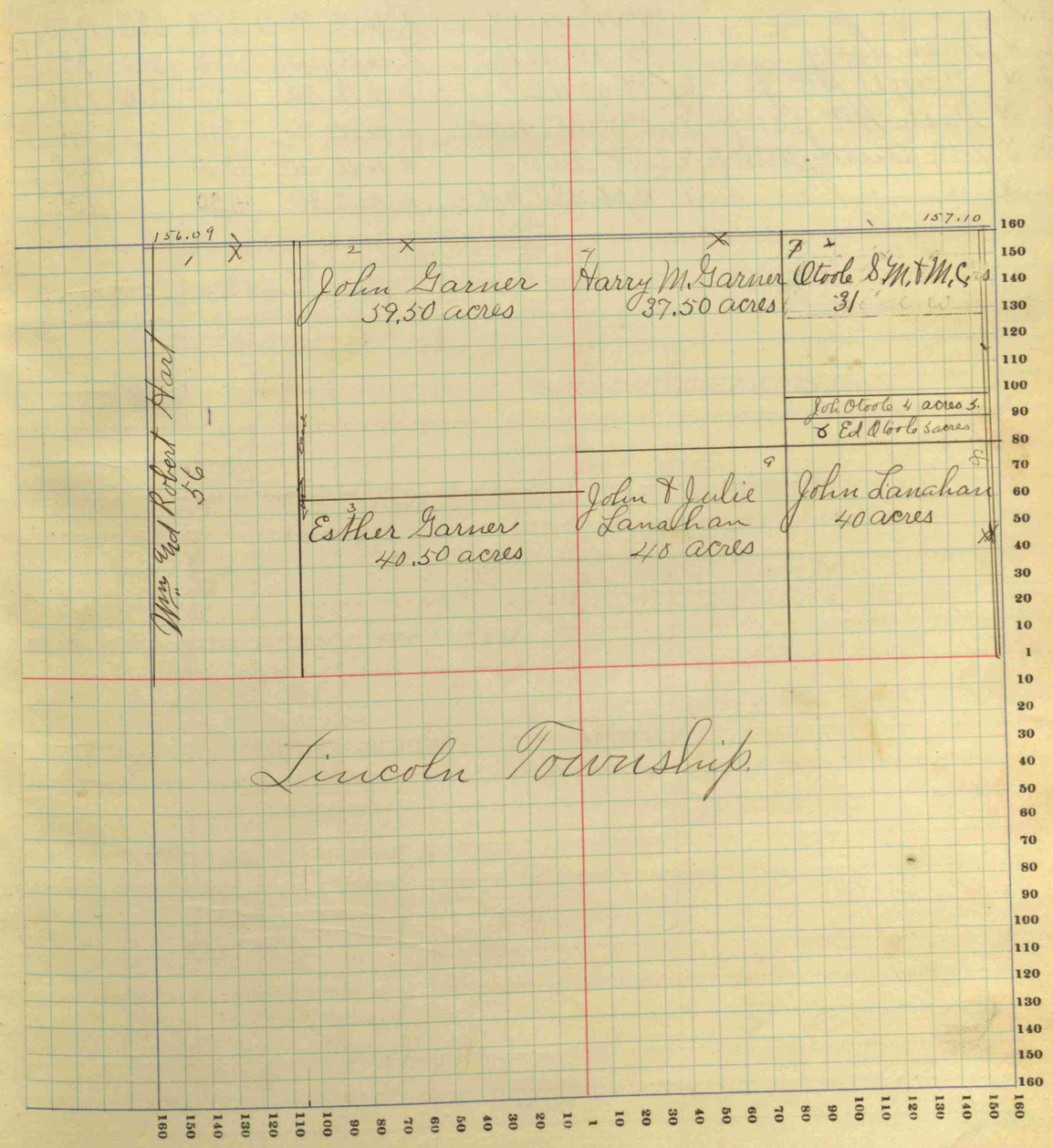

COUNTY, INDIANA, 19 13

Assessor's Plat-Book for BROWN Township, No. 16

Wm. B. Burford, Blank Book Mfr., Indianapolis.

Off for road.	NAMES OF OWNERS.	Number on Plat.	DESCRIPTION.	Section.	Township.	Range.	Acres.	Hundredths.	Value of Lands.	Value of Improvements.	Value of Lands and Improvements.
✓ 1/16 acres	Johnson Cuvilda	1	Pt N fract NW¼	2	16	1E	36	85	1250	180	1430
2½ ✓	Nash Thos. J.	2	Pt S½ NE¼	2	16	1E	39	50	1450		1450
✓	" " "	3	N² Fract NE¼	2	16	1E	76	64	2780		2780
✓	" " "	4	Pt N² NW¼	2	16	1E	38	11	1370	600	1970
✓	Nash Leroy	5	Pt NE¼ NW¼	2	16	1E	5		180	200	380
¼ ✓	Gorrell Wm. J.	6	Pt S² NE¼	2	16	1E	42		1570	210	1780
⅛ ✓	Nash Wm. J. & wife	7	S² S² SE¼ NW¼	2	16	1E	10		340		340
3/8 ✓	McCurdy J. B. & wife	8	SW¼ NW¼	2	16	1E	40		1260		1260
✓	" " " "	9	N pt SE¼ NW¼	2	16	1E	30		1150		1150

SECTION No. 2

Congressional Township No. 16, R. 1E.

SCALE: Forty rods to an inch, or ten rods to a space, Congress Land, which is one mile square for a section.
Number of acres in this section, according to the United States Survey, 316.50 acres.

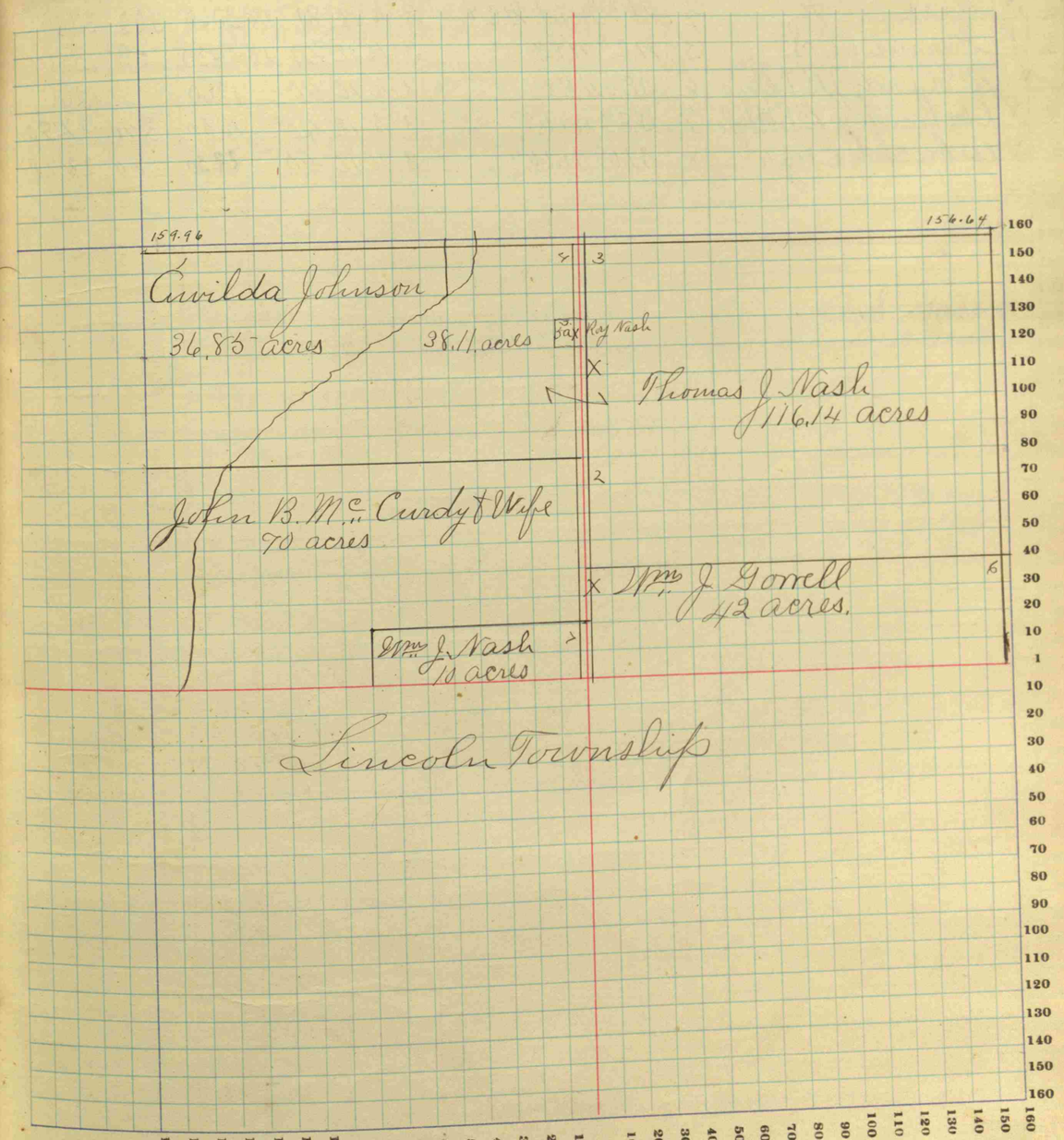

COUNTY, INDIANA, 1915

Assessor's Plat-Book for BROWN Township, No. 16

Wm. B. Burford, Blank Book Mfr., Indianapolis.

Off for road	NAMES OF OWNERS.	Number on Plat.	DESCRIPTION.	Section.	Township.	Range.	Acres.	Hundredths.	Value of Lands.	Value of Improvements.	Value of Lands and Improvements.
1 acre	Barlow Harrison	1	Pt N.W. Fract N.W.4	3	16	1E	26		1020	140	1160
	" "	2	S fract pt N.W.4	3	16	1E	25	94	1020	140	1160
7/8	Daviss H.E.	3	Pt N.E. Fract N.W.4	3	16	1E	34	40	1340	270	1610
1/2	Nash Ed F	4	W2 Fract N.E.4	3	16	1E	81	18	3060	300	3360
1/2	Garner A.S.	5	N.E.4 N.E.4	3	16	1E	41	18	1430	150	1580
	McCurdy J.B. & Wife	6	S.E.4 N.E.4	3	16	1E	40		1260		1260
1/2	Arbuckle B.E. & Wife	7	S.E.4 N.W.4	3	16	1E	40		1550	240	1790
1/2	Arbuckle Eliza	8	S.W.4 N.W.4	3	16	1E	40		2230	60	2290

SECTION No. 3

Congressional Township No. 16, R. 18

SCALE: Forty rods to an inch, or ten rods to a space, Congress Land, which is one mile square for a section.
Number of acres in this section, according to the United States Survey, 326.24 acres

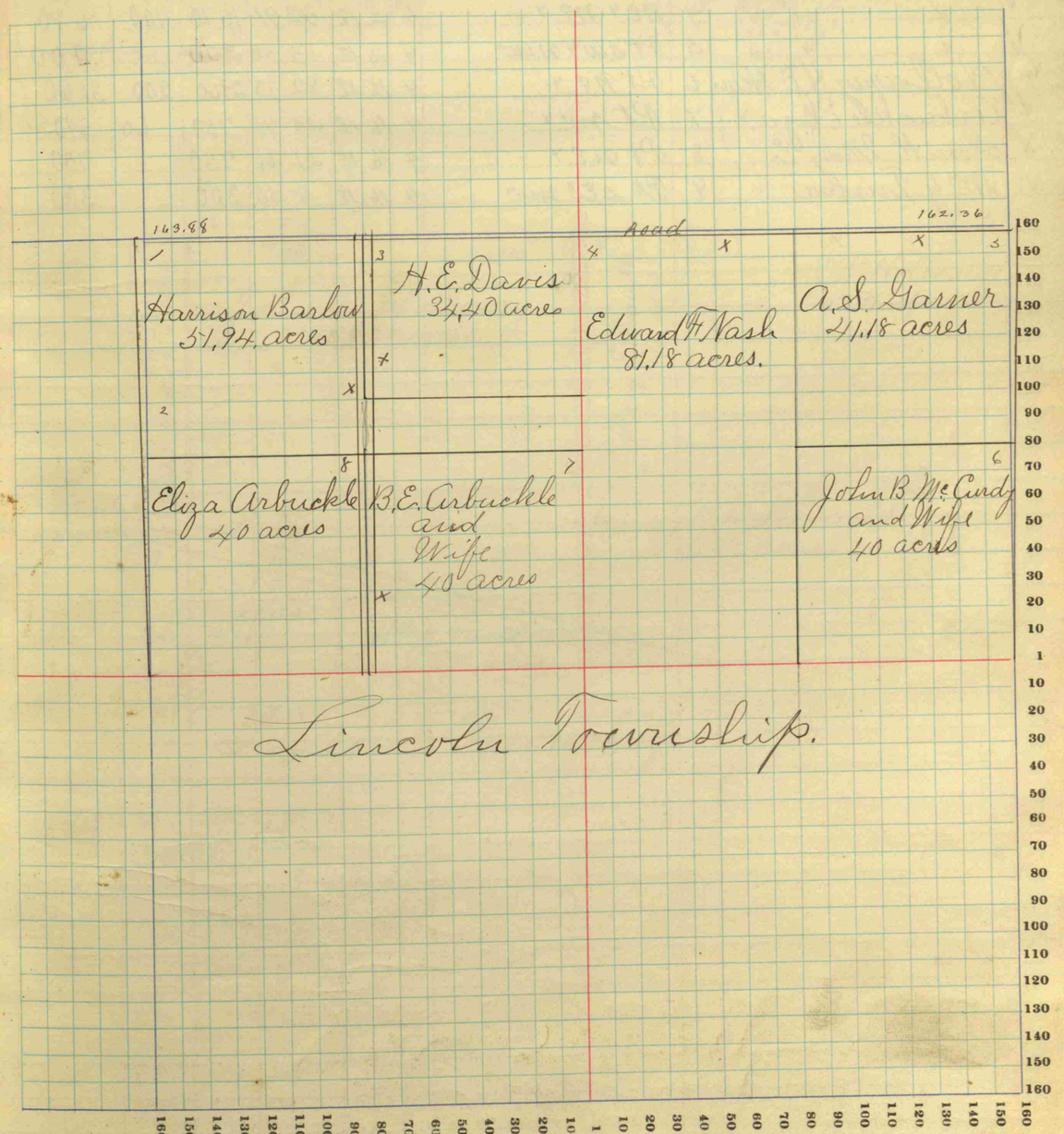

COUNTY, INDIANA, 1915

Assessor's Plat-Book for BROWN Township, No. 16

Off for road		Off for road	NAMES OF OWNERS.	Number on Plat.	DESCRIPTION.	Section.	Township.	Range.	Acres.	Hundredths.	Value of Lands.	Value of Improvements.	Value of Lands and Improvements.
✓		✓											
7/20 acres	A	1 acres	Holloway John W.	1	Pt E² N.W.⁴	4	16	1E	69	30	1900	850	2750
5/8 "	G	1/2 " ✓	" " "	2	Pt NW⁴ NW⁴	4	16	1E	43		1270		1270
✓	G	✓	" " "	3	Pt S.W.⁴ N.W.⁴	4	16	1E	23		630		630
15/32 "	G	✓	" " "	4	NE⁴ N.E.⁴	4	16	1E	42	91	1570	100	1670
1/32 ✓	O	✓	" " "	5	Pt S.W.⁴ N.W.⁴	4	16	1E	5	50	200		200
1/32 ✓		3/4 ✓ "	Holloway H.E. Heirs	6	Pt N.E.⁴	4	16	1E	82	73	2960	200	3160
7/8 ✓		✓	Arbuckle Eliza	7	Pt N.E.⁴	4	16	1E	20	40	750	60	810
1/2 ✓	La	3/4 ✓	Smith Mary E.	8	Pt N.E.⁴	4	16	1E	21	66	750		750
✓		✓	Wm. Y. Turner	9	Pt S.E.⁴ NW⁴	4	16	1E	8	50	300		300

SECTION No. 4

Congressional Township No. 16, R. 18.

SCALE: Forty rods to an inch, or ten rods to a space, Congress Land, which is one mile square for a section.
Number of acres in this section, according to the United States Survey, 328.89 acres

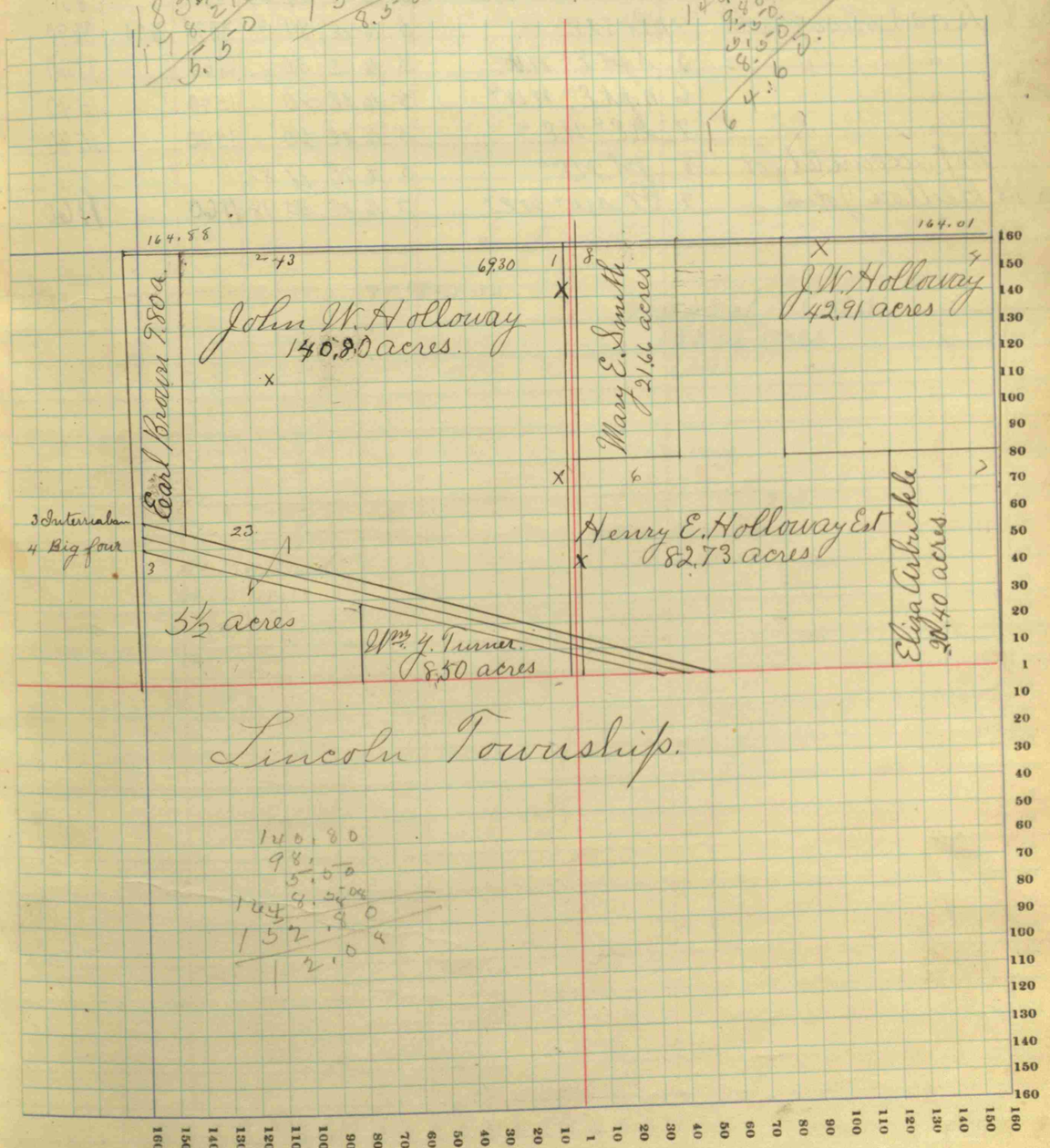

COUNTY, INDIANA, 1915

Assessor's Plat-Book for BROWN Township, No. 16

Off for road	Off for road	NAMES OF OWNERS.	Number on Plat.	DESCRIPTION.	Section.	Township.	Range.	Acres.	Hundredths.	Value of Lands.	Value of Improvements.	Value of Lands and Improvements.
✓	✓											
7/20 acres	¼ acre	Ennis D. B.	1	Pt W2 NW4	5	16	2E	32	76	1180		1180
5/8 "	3/16 acre	Combs America	2	Pt W2 NW4	5	16	2E	16	38	600		600
✓	7/16 "	Ballard F. M.	3	S. End SW4 NW4	5	16	2E	29	44	880		880
15/32 "	3½ "	Ross Margarette	4	N Pt NE4	5	16	2E	81		3090	800	3890
1/32 ✓	✓	" "	5	S pt E2 NW4	5	16	2E	30		1160		1160
1/32 ✓	✓	" "	6	N pt E2 NW4	5	16	2E	40		1540		1540
7/8 ✓	✓	" "	7	SE4 NE4	5	16	2E	40		1540		1540
½ ✓		Not accounted for	8	pt NE4	5	16	2E	17	82			
✓	½ "	Button John	9	Pt SW4 NE4	5	16	2E	30	18	1160		1160

SECTION No. 5

Congressional Township No. 16, R. 2 E.

SCALE: Forty rods to an inch, or ten rods to a space, Congress Land, which is one mile square for a section.
Number of acres in this section, according to the United States Survey, 318.56 acres

120.02
30.18
150.20
10.80

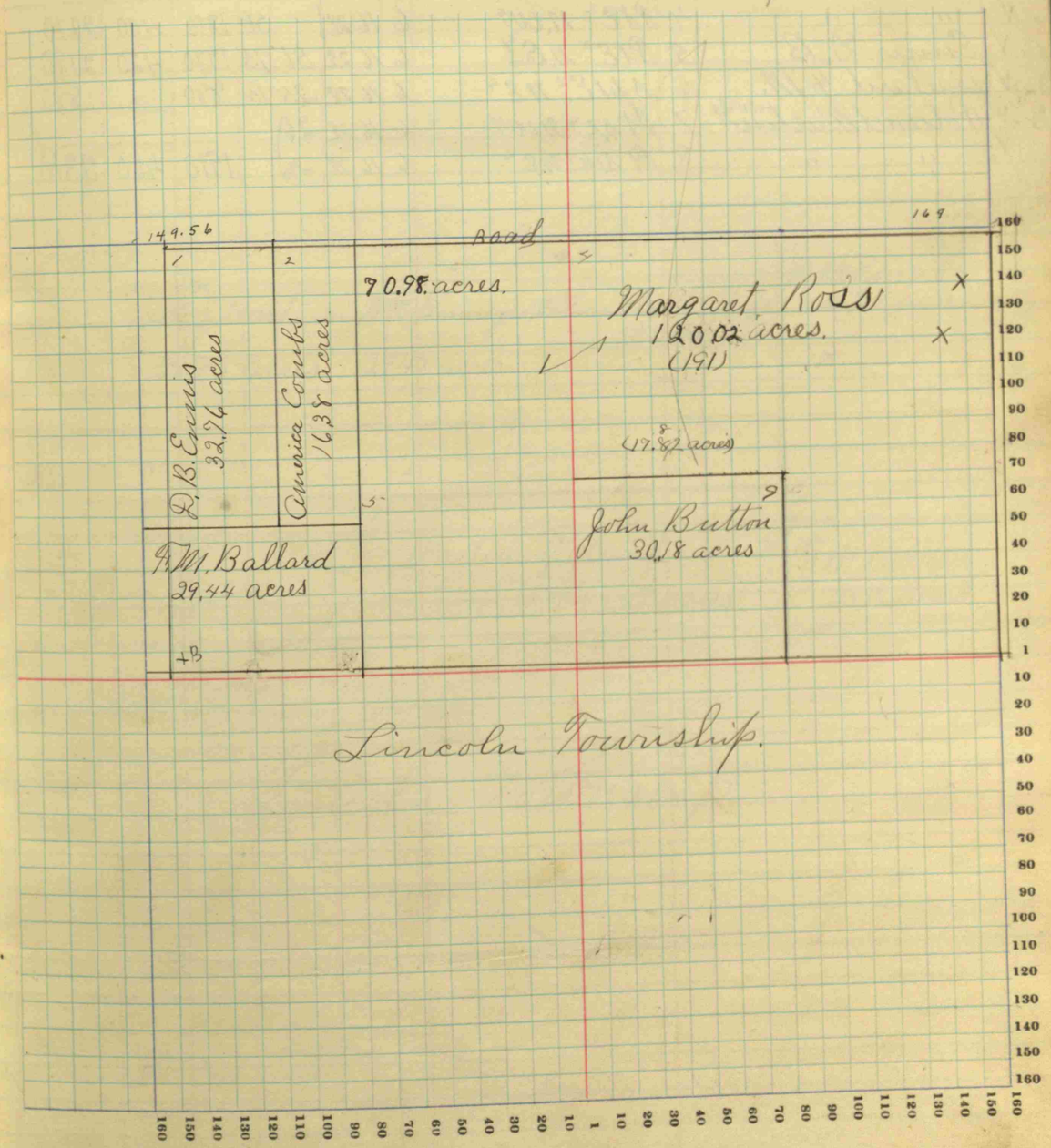

COUNTY, INDIANA, 1915

Assessor's Plat-Book for BROWN Township, No. 16

Wm. B. Burford, Blank Book Mfr., Indianapolis.

Off for	Off for road	NAMES OF OWNERS.	Number on Plat.	DESCRIPTION.	Section.	Township.	Range.	Acres.	Hundredths.	Value of Lands.	Value of Improvements.	Value of Lands and Improvements.
✓	✓											
7/20 acres	14/16 acre	Hart Wm. J.	1	W2 N.W.4 fract	6	16	2E	58	95	2260	700	2960
5/8 "	3/16 acre	Kinney Wm. Sr	2	Pt E2 N.W.4	6	16	2E	29	47	1100		1100
✓	1¼ "	Reed Chas	3	Pt W2 N.E.4	6	16	2E					
15/32 "	✓	" "	4	Pt E2 N.W.4	6	16	2E		50	1810	400	2210
1/32 ✓	1¼ ✓	Ennis D. B.	5	Pt E2 N.E.4	6	16	2E	51	75	1770	420	2190
1/32 ✓	7/16 ✓	Ballard F. M.	6	S pt E2 N E4	6	16	2E	25	15	880		880
7/8 ✓	3/8 ✓	Poland Martin wife	7	Pt S.E.4 N.W.4	6	16	2E	26				
1/2 ✓	✓	" " "	8	Pt S.W.4 N.E.4	6	16	2E	26		1910	400	2310
✓												

SECTION No. 6

Congressional Township No. 16, R. 2 E.
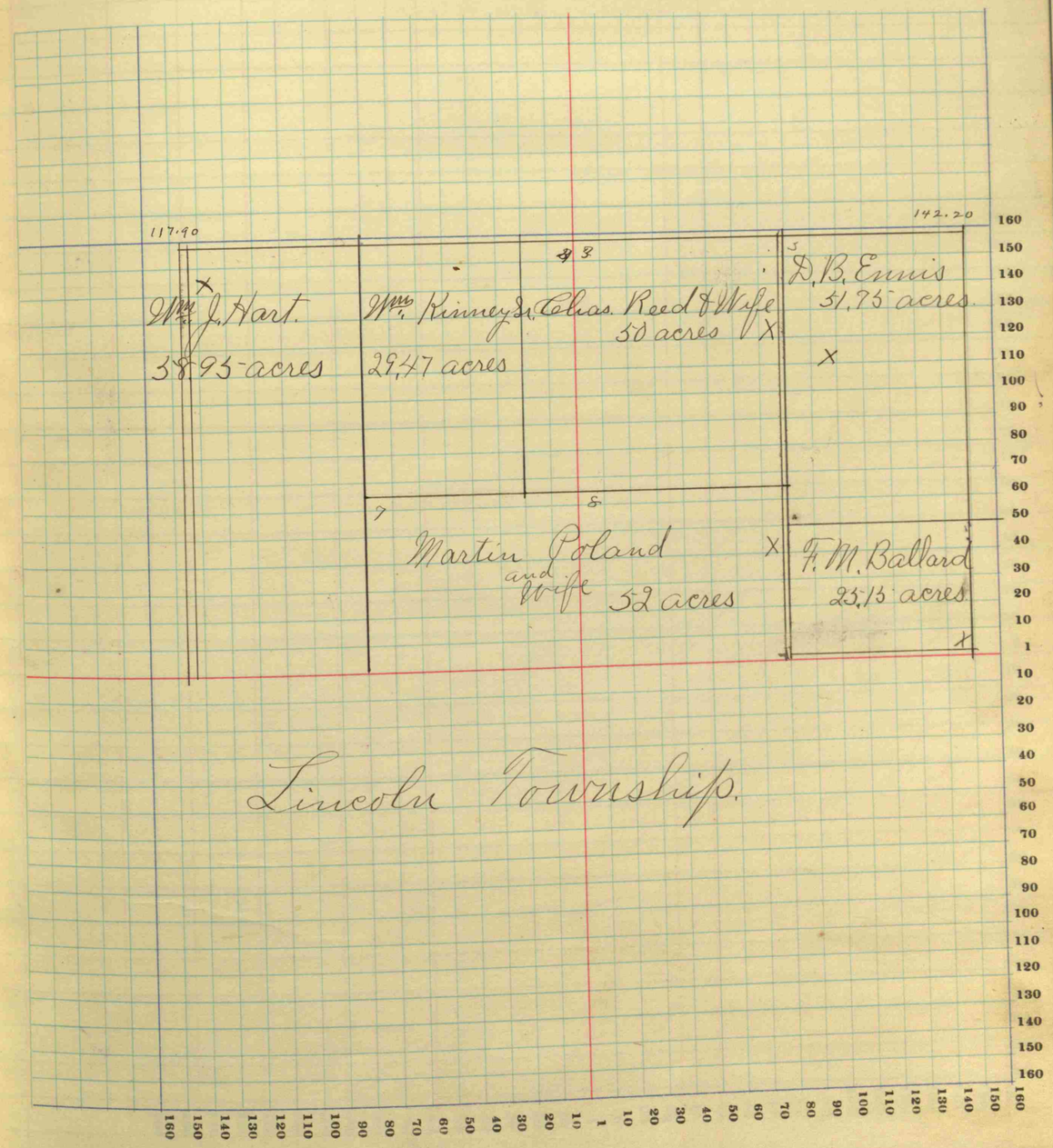
SCALE: Forty rods to an inch, or ten rods to a space, Congress Land, which is one mile square for a section.
Number of acres in this section, according to the United States Survey, 260.10 acres