Assessor's Plat Book.

Center Township,

Hendricks County,

1880.

_____ County, Indiana. 18

Assessor's Plat-Book for _____ Township, No. _____

NAMES OF OWNERS.	Number on Plat.	DESCRIPTION.	Section.	Township.	Range.	Acres.	Hundredths.	Value of Lands.	Value of Improvements.	Value of Lands and Improvements.
Mitchell Alexander Fract. Son of Wm Mitchell.		N W¼	1	15	1W	42	36	960	60	1010
Mitchell Thomas Son of Wm Mitchell		Fract. S W¼	1	15	1W	42	36	960	50	1010
Mitchell Tilgman Son of James M Mitchell		Fract. N E¼ N W Fract Sq	1	15	1W	42	86	1060	150	1210
Sowell James		N W¼	N E¼	1	15	1W	147		3820	330	4150
Hall Stanley A		E½	S E¼	1	15	1W	123	50	3400	700	4325
Do. Do.		E½ S½ S W¼	N E¼	1	15	1W	8	80	225		
" "		N W¼ Fract	S W¼	6	15	1E					
" "		N½	S E¼	1	15	1W	24	50	650		1000
" "		S½ S W¼	N E¼	1	15	1W	12		300		
" "		N½ Fract	S W¼	6	15	1E	2.		50		
Hurvey Robert		pt S W¼		1	15	1W	94		2820	80	2900
Hamilton D.D.		E½ S½	S W¼	1	15	1W	11		330	150	480
Johnson William col.		N W cor.	S W¼	1	15	1W.	5		125	25	150
Gordon Aquilla		S½	S E¼	1	15	1W	27.		785	475	1260
Osborne J.A.		E. Side E½	S W¼	1	15	1W	39		1050	50	1100
Patterson William		S incl. W½	S W¼	1	15	1W.	10		300	400	700
Workman William a		S E Fract.	N W¼	1	15	1W	42	36	975	25	1000

Section No. 1 Fractional

Congressional Township, No. 15 R. 1 West

Scale:—*Forty rods to an inch, or ten rods to a space, Congress Land, which is one mile square for a section.*

Number of Acres in this section according to the United States *Survey* 664 46

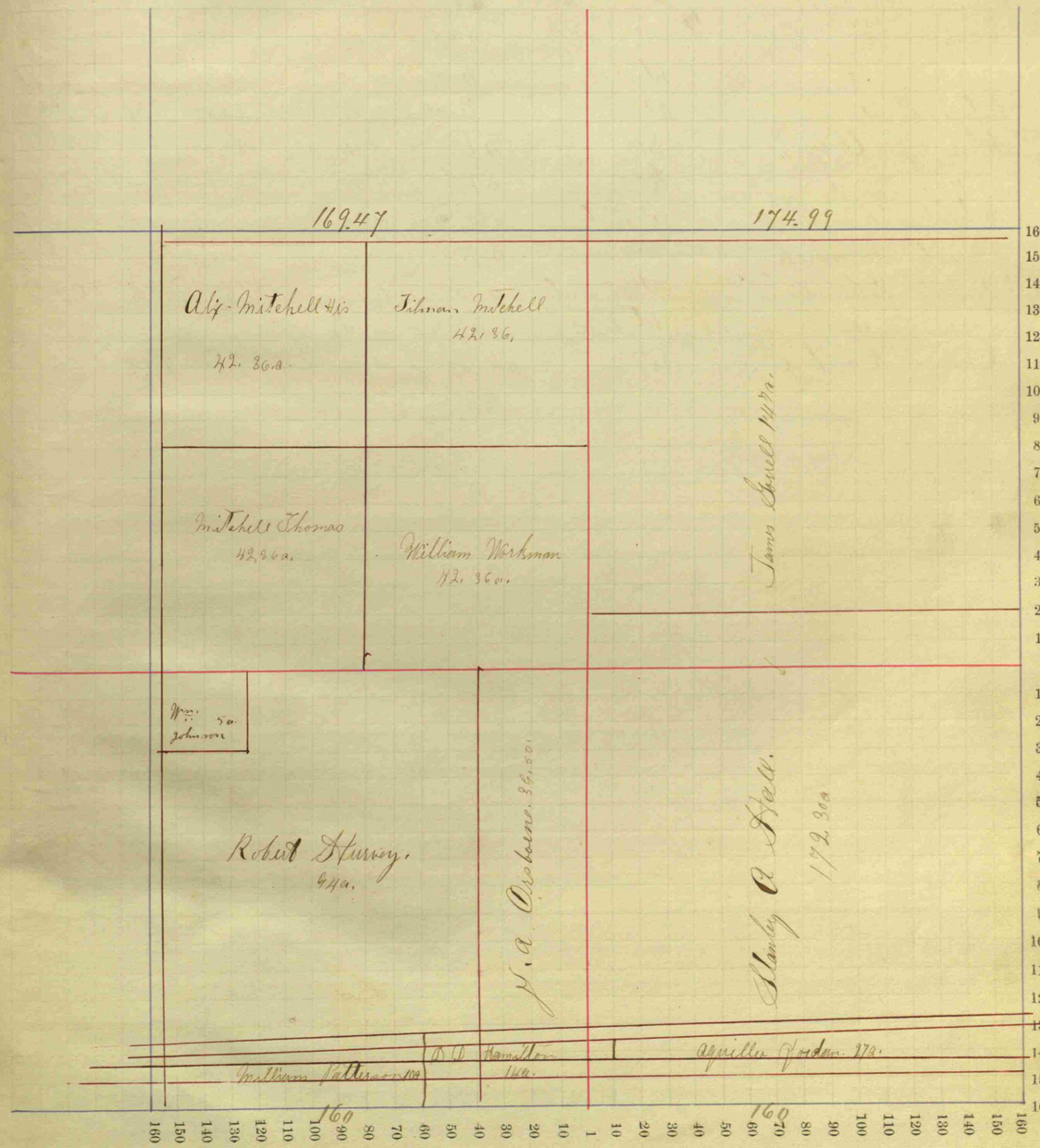

County, Indiana, 18

Assessor's Plat-Book for Township, No.

NAMES OF OWNERS.	Number on Plat.	DESCRIPTION.		Section.	Township.	Range.	Acres.	Hundredths.	Value of Lands.	Value of Improvements.	Value of Lands and Improvements.
Darnall Margaret A		pt W2.	S E4	2	15	1W	45		1350	225	1575
Darnall Lewis W		pt W2	S E4	2	15	1W	17	50	500		500
Darnall James P		pt W2 N E4	S E4	2	15	1W	17	50	500		500
Ensminger Henry B.		W pt N W4	N W4	2	15	1W	10		300		
" "		pt N W4	N W4	2	15	1W	15		450		750
Estep S. D.		E2	S W4	2	15	1W	80		2400	350	2750
Skinninger Aaron.		S2.	N E4	2	15	1W	80.		2800		
" "		E2.	S E4	2	15	1W	80		2400	400	5100
Mitchell William Hrs Sr.		W2 Tract 1	N E4	2	15	1W	87	46	1825	100	1925
Pounds Swannah		W2	S W4	2	15	1W	79		2600	500	3100
Rupell John C.		pt N E Tract 6	N W4	2	15	1W	64	57	1650	25	1675
" "		pt N W4	N W4	2	15	1W					
Russell Robert C.		S2	N W4	2	15	1W	80		2000	450	2450

Section No. 2 Fractional

Congressional Township, No. 15 R. 1W

SCALE:—*Forty rods to an inch, or ten rods to a space, Congress Land, which is one mile square for a section.*

Number of Acres in this section according to the UNITED STATES *Survey* 657 03

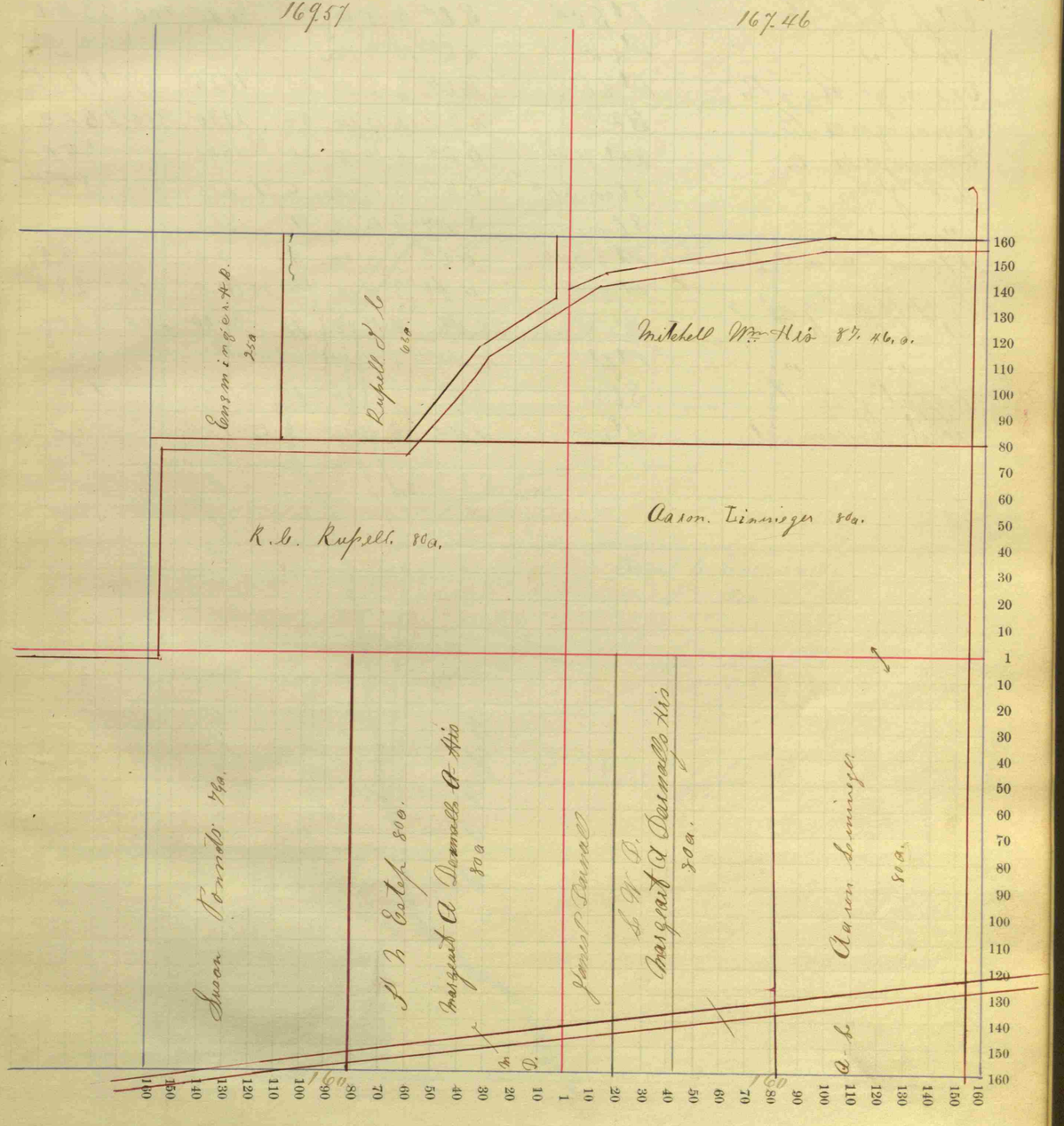

County, Indiana. 18

Assessor's Plat-Book for _____ **Township, No.** _____

NAMES OF OWNERS.	Number on Plat.	DESCRIPTION.		Section.	Township.	Range.	Acres.	Hundredths.	Value of Lands.	Value of Improvements.	Value of Lands and Improvements.
Crawford Mary J		N Pt W2	S W4	3	15	1W	26	87	900		900
Davis H. R.		Pt N E4	S W4	3	15	1W	7	15	150	25	175
Estep John W.		Pt S E4	S E4	3	15	1W	92		3040	300	3340
" "		Pt N W4	N E4	10	15	1W					
Ensminger Henry B.		Pt N E4	N E4	3	15	1W	45		1125		1125
Ensminger S. B.		S2	N E4	3	15	1W	80		2220	300	2520
Ensminger M. C.		N Pt N E4	S E4	3	15	1W	20		540		540
Hill John C		S Econ. S W4	S E4	3	15	1W	6	81	200	300	865
" "		S Econ.	S W4	3	15	1W	11		365		
Howell H & B F		Pt S W4	S E4	3	15	1W	1		25		25
Long John A.		Pt N E4	S W4	3	15	1W	8	95	120	100	220
McCoun R. C. S.		W2	N W4	3	15	1W	97		3000	200	3200
" "		Pt E2	N W4	3	15	1W					
Wishard John O		S Econ	S E4	3	15	1W	40		1000		1000
White Bloomfield		Pt N W4	S W4	3	15	1W	2	62	125		125

Section No. 3 Fractional

Congressional Township, No. 15 **R.** 1W

SCALE:—*Forty rods to an inch, or ten rods to a space, Congress Land, which is one mile square for a section.*

Number of Acres in this section according to the UNITED STATES *Survey* 661 81

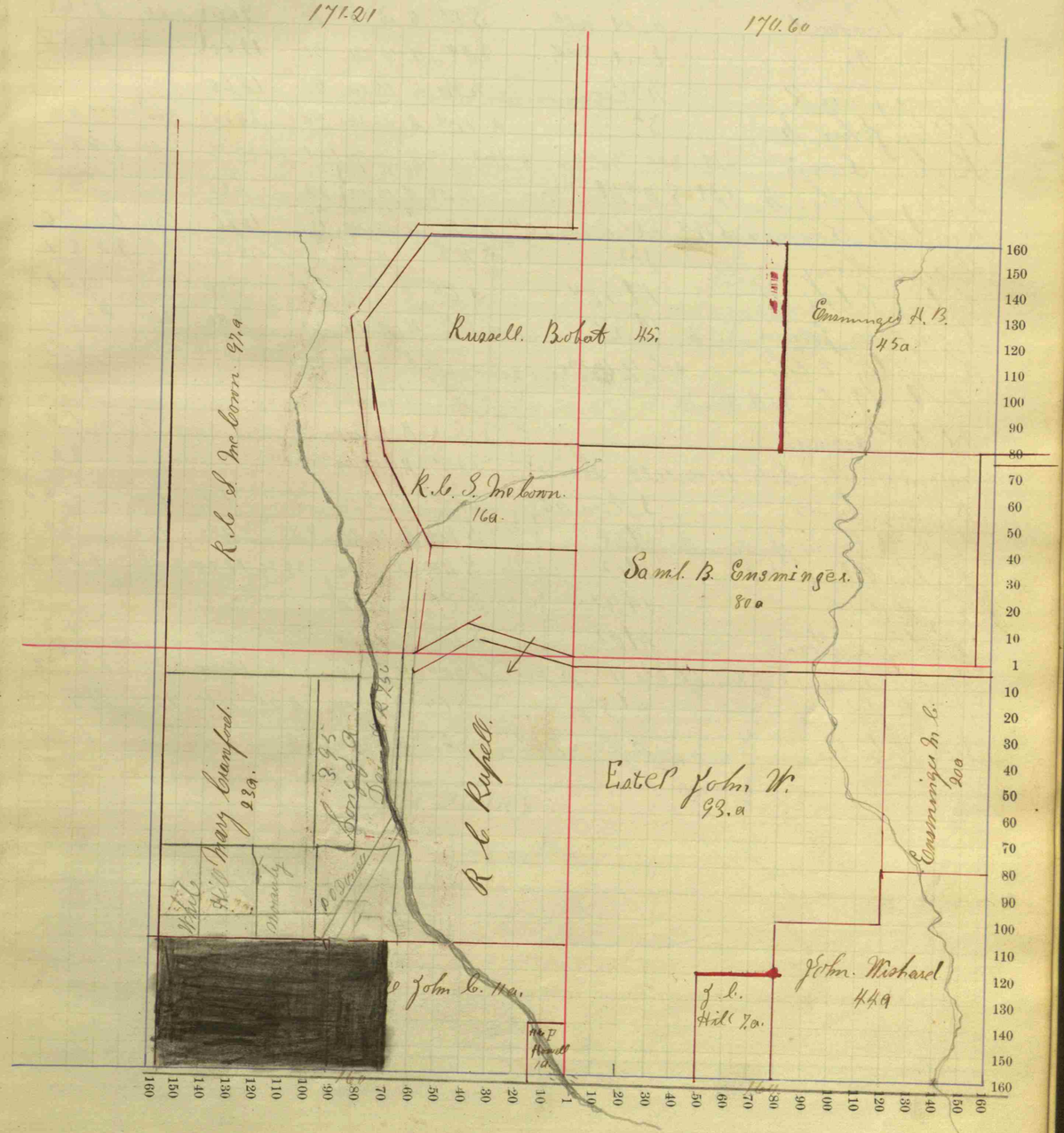

County, Indiana. 18

Assessor's Plat-Book for _____ **Township, No.** _____

NAMES OF OWNERS.	Number on Plat.	DESCRIPTION.	Section.	Township.	Range.	Acres.	Hundredths.	Value of Lands.	Value of Improvements.	Value of Lands and Improvements.
Brown Martha	North Danville 13.	85.						200		235
Brown Joseph.	"	N 2d 14	15					15		
Adam Downard.		N E Pt N E¼ S E¼	4	15	1W	20		900	60	2160
Do. Do.		E side S E¼. N E¼	4	15	1W	30		1200		1260
Williams James R		N W cor. N W¼	4	15	1W	42		1260		
Shirley John N		S² N W¼	4	15	1W	86		2480	500	2980
Kesler. Lewis		N Pt & N E¼ N E¼ and N W¼	4	15	1W	141	84	3575	850	3925
Shirley John N		S Pt S W¼ Pt N W cor N W¼	33 / 4	16 / 15	1W / 1W	22		660		660
Runnells Thomas		S W¼ N E¼ W side S E¼ N E¼	4 / 4	15 / 15	1W / 1W	46 / 10		1190	150	1340
Pierson Henry.		W² S W¼	4	15	1W	80		2480		2480
Hadley Edom. R.		Pt N E¼ S E¼	4	15	1W	10		300		300
Thompson James		Pt N E¼ S W¼	4	15	1W	8		240	200	$500
Knightley Ellen.		Lots 12. 18. 25. 19. 15. E2, 80 + 200 = 280	4	15	1W					280
Whyte John	North Danville		4	15	1W					150
Warden Francis			4	15	1W					120
Marvin H. H.		Lots. 20. 14. 21. 22. 200. 25. 225	4	15	1W					225
Kenney Moses		S W cor. N E¼ N E¼	4	15	1W	5		160	100	260
Hackett Eunice J.		Pt E² S W¼	4	15	1W	8		225	100	325
Hadley Otis C and		Pt E² S W¼	4	15	1W	39	26	1170		1170
Frank O		Pt W² S E¼	4	15	1W					
Hadley Milton E		Pt E² S W¼	4	15	1W	16	78	450		450
Hadley Simon T Heirs		Pt E² & W² S W¼ and S E¼	4	15	1W	50.	46	1500		1500
Shirley John.		Pt S W¼ S E¼	4	15	1W	4	25	200	1500	1700
Foot Hester A.		N W cor. N E¼ S E¼	4	15	1W	5		150		150

Section No. 4 Fractional

Congressional Township, No. 15 **R.** 1W

SCALE:—*Forty rods to an inch, or ten rods to a space, Congress Land, which is one mile square for a section.*

Number of Acres in this section according to the UNITED STATES *Survey* 663 52/100

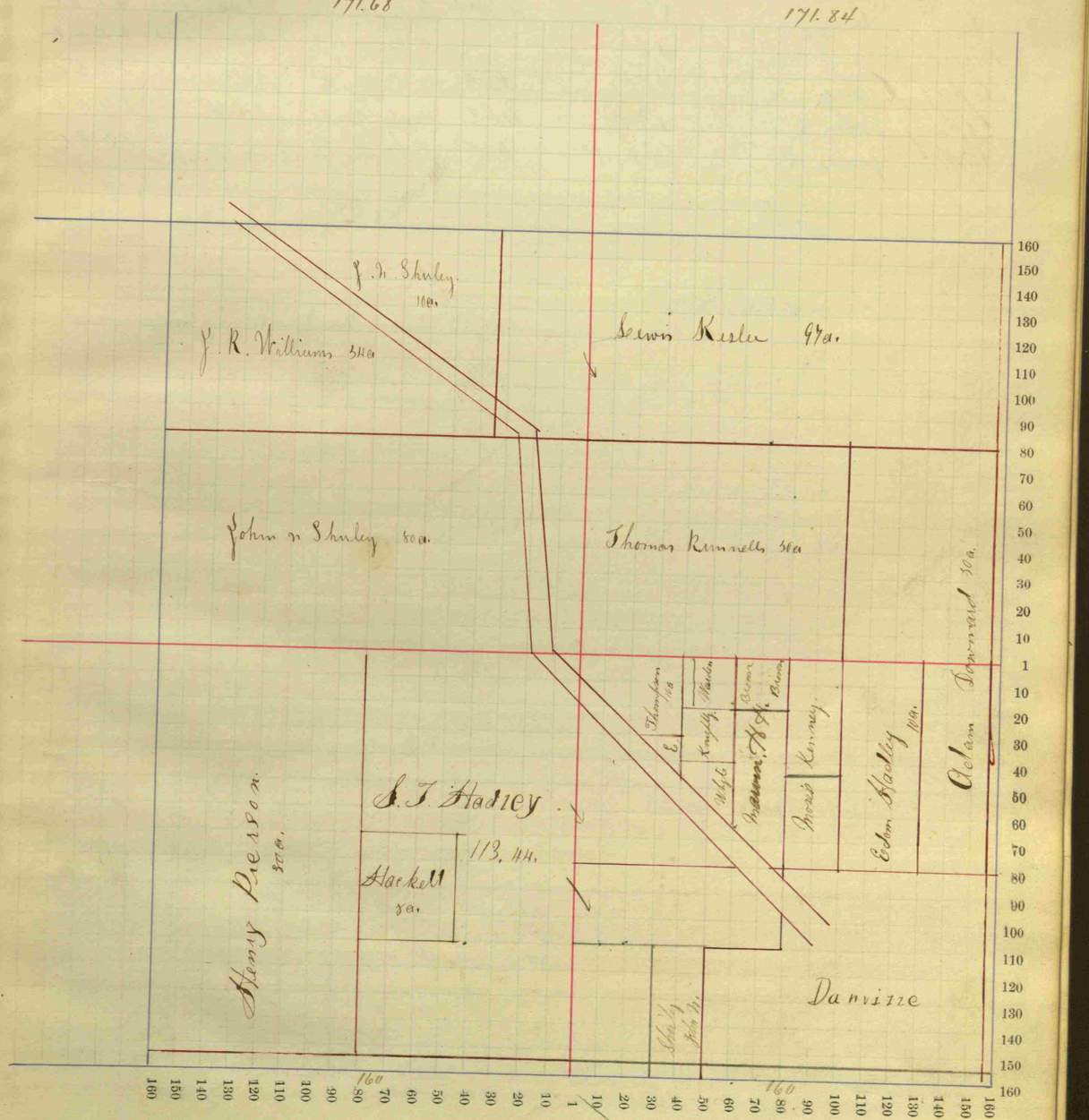

County, Indiana, 18

Assessor's Plat-Book for _____ **Township, No.** _____

NAMES OF OWNERS.	Number on Plat.	DESCRIPTION.	Section.	Township.	Range.	Acres.	Hundredths.	Value of Lands.	Value of Improvements.	Value of Lands and Improvements.
Downard Robert F.		N2 N W Fractl 4	5	15	1W	91	84	1570	300	1870
Clark Roland A		E2 S W4	5	15	1W	79		2370		
Do Do.		S2 N W4	5	15	1W	80		2160	250	4780
Pierson John Heirs		S E4	5	15	1W	160		5120	720	5840
Soper Chas.		W2 S W4	5	15	1W	80		2400	150	2550
Shirley John N		S2 N E4	5	15	1W	80		2400		2400
Williams James R.		W Fractl N E4	5	15	12	91	76			2730

Section No. 5 Fractional

Congressional Township, No. 15 **R.** 1W

SCALE:—*Forty rods to an inch, or ten rods to a space, Congress Land, which is one mile square for a section.*

Number of Acres in this section according to the UNITED STATES *Survey* 663 60/100

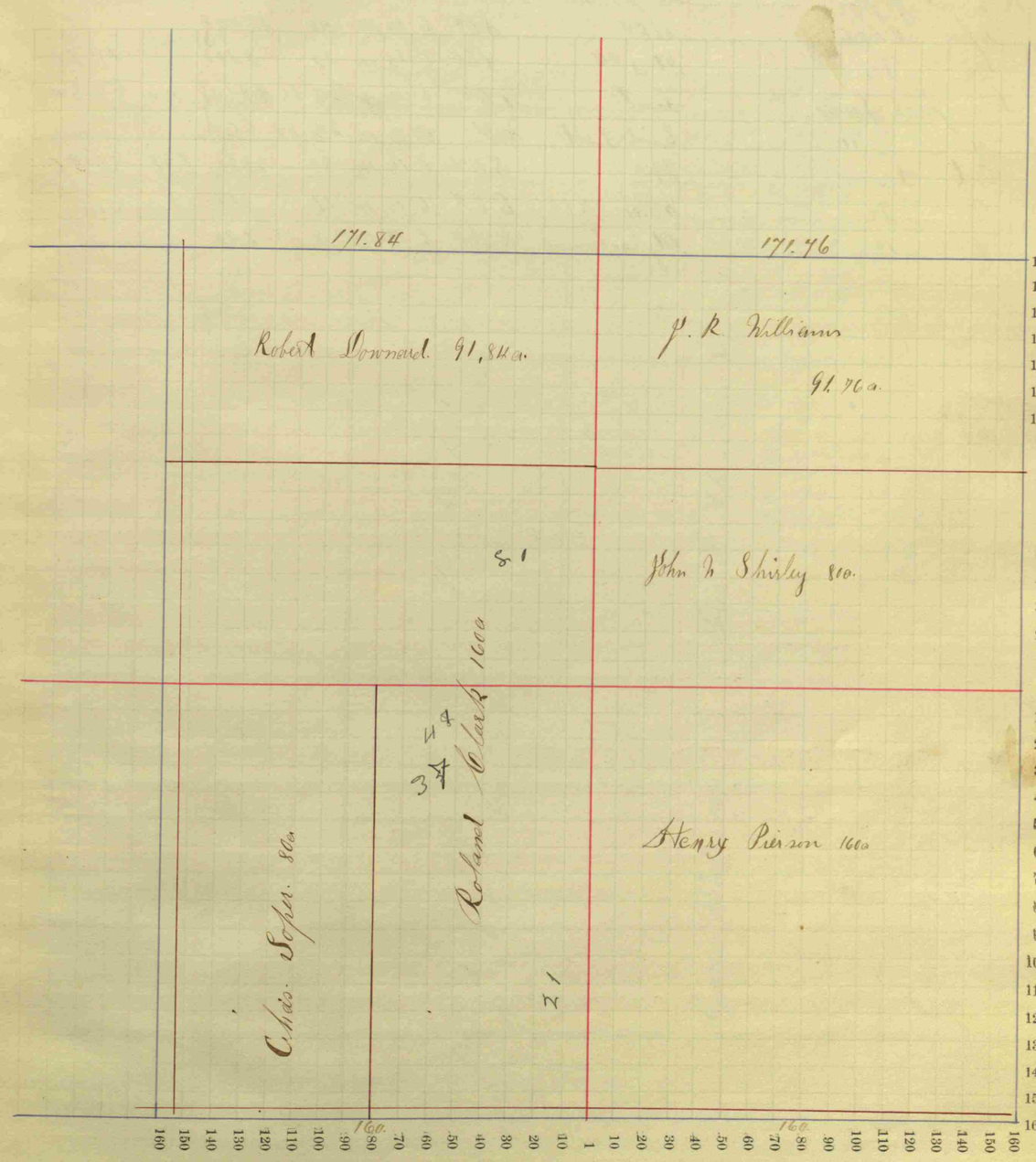

County, Indiana, 18

Section No. 6. Fractional

Assessor's Plat-Book for _____ **Township, No.** _____

Congressional Township, No. 15 **R.** 1W

SCALE:—*Forty rods to an inch, or ten rods to a space, Congress Land, which is one mile square for a section.*

Number of Acres in this section according to the UNITED STATES *Survey* 520 01

NAMES OF OWNERS.	Number on Plat.	DESCRIPTION.	Section.	Township.	Range.	Acres.	Hundredths.	Value of Lands.	Value of Improvements.	Value of Lands and Improvements.
Seingenfelter H.B.		Fracte SW¼	6	15	1W	88	50	2380		2380
Ragland John.		Pt N W Fracte ¼	6	15	1W	73	64	1910		1910
Soper Chas.		NE¼ SE¼	6	15	1W	40		1200		
Do Do.		Pt SE¼ SE¼	6	15	1W	29		870		2070
Thompson James W		Fracte NE¼	6	15	1W	173	28	4930	500	6030
" "		E side Fracte NW¼	6	15	1W	23	09	600		
Wade Squire		W2 SE¼	6	15	1W	80		2320	151	3030
Do Do		N Wcor SE¼ SE¼	6	15	1W	11		319		
Do Do		Pt fractional SW¼	6	15	1W	8	25	240		



County, Indiana. 18

Section No. 7 Fractional

Assessor's Plat-Book for Township, No.

Congressional Township, No. 15 R. 19 W

NAMES OF OWNERS.	Number on Plat.	DESCRIPTION.	Section.	Township.	Range.	Acres.	Hundredths.	Value of Lands.	Value of Improvements.	Value of Lands and Improvements.
Barnett William Heirs		W pt S W¼	7	15	19W	13	32	390		390
Hunt S Thomas		W pt S W fract'l¼	7	15	19W	40		900		900
Hadley Edom K		S pt S W¼ S E¼	7	15	19W	30		750		750
Hamrick Emma O		W½ N E¼	7	15	19W	80		2400	150	5705
" "		N W¼ S E¼	7	15	19W	40		1000		
" "		N end S W¼ S E¼	7	15	19W	9		225		
" "		pt E½ S E¼	7	15	19W	12	50	300		
" "		pt N W fract'l¼	7	15	19W	68		1680		
Jones O Vannice		W½ [illegible]	7	15	19W					
Singenfelter H B.		N end Fracl N W¼	7	15	19W	14	67½	435	685	1120
Nichols O J		E½ N E¼	7	15	19W	80		2400	200	
" "		N pt E½ S E¼	7	15	19W	22		550		8150

Scale:—*Forty rods to an inch, or ten rods to a space, Congress Land, which is one mile square for a section.*

Number of Acres in this section according to the United States *Survey* 502.58

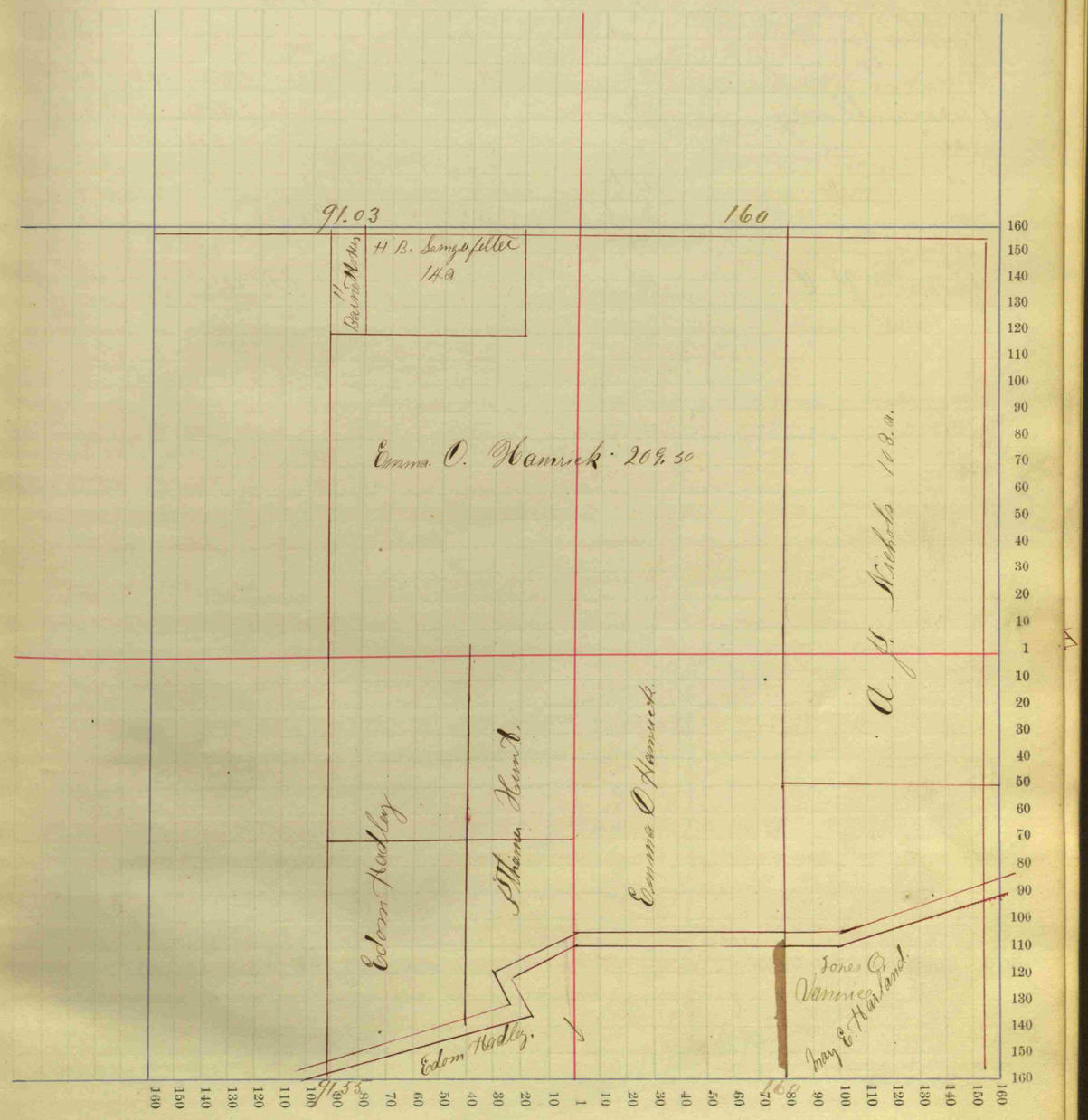

County, Indiana. 18

Section No. 8

Assessor's Plat-Book for _____ **Township, No.** _____

Congressional Township, No. 15 **R.** 14

SCALE:—*Forty rods to an inch, or ten rods to a space, Congress Land, which is one mile square for a section.*

Number of Acres in this section according to the UNITED STATES *Survey* 640.

NAMES OF OWNERS.	Number on Plat.	DESCRIPTION.		Section.	Township.	Range.	Acres.	Hundredths.	Value of Lands.	Value of Improvements.	Value of Lands and Improvements.
Hamrick W F		W2	N W4	8	15	1W	80		2400	500	
Do Do		N Pt W2	S W4	"	"	"	60		1500		4400
Hal John B.		Pt W2	S E4	"	"	"	41	54	1030	50	1080
Hankins John W		S Pt E2	S E4	"	"	"	14	54	365		365
Osborn Elijah C		E2	N W4	"	"	"	80		2400	200	2600
Pierson Henry		E2	N E4	"	"	"	80		2400		7305
" "		W2	N E4	"	"	"	80		2400		
" "		N Pt	S E4	"	"	"	58		1450	150	
" "		Exid W2	S E4	"	"	"	35				
Do Do		Pt E2	S E4	"	"	"	1	75	30		
Vannice J O		Pt	S W4	"	"	"	134	49	3225	350	3575

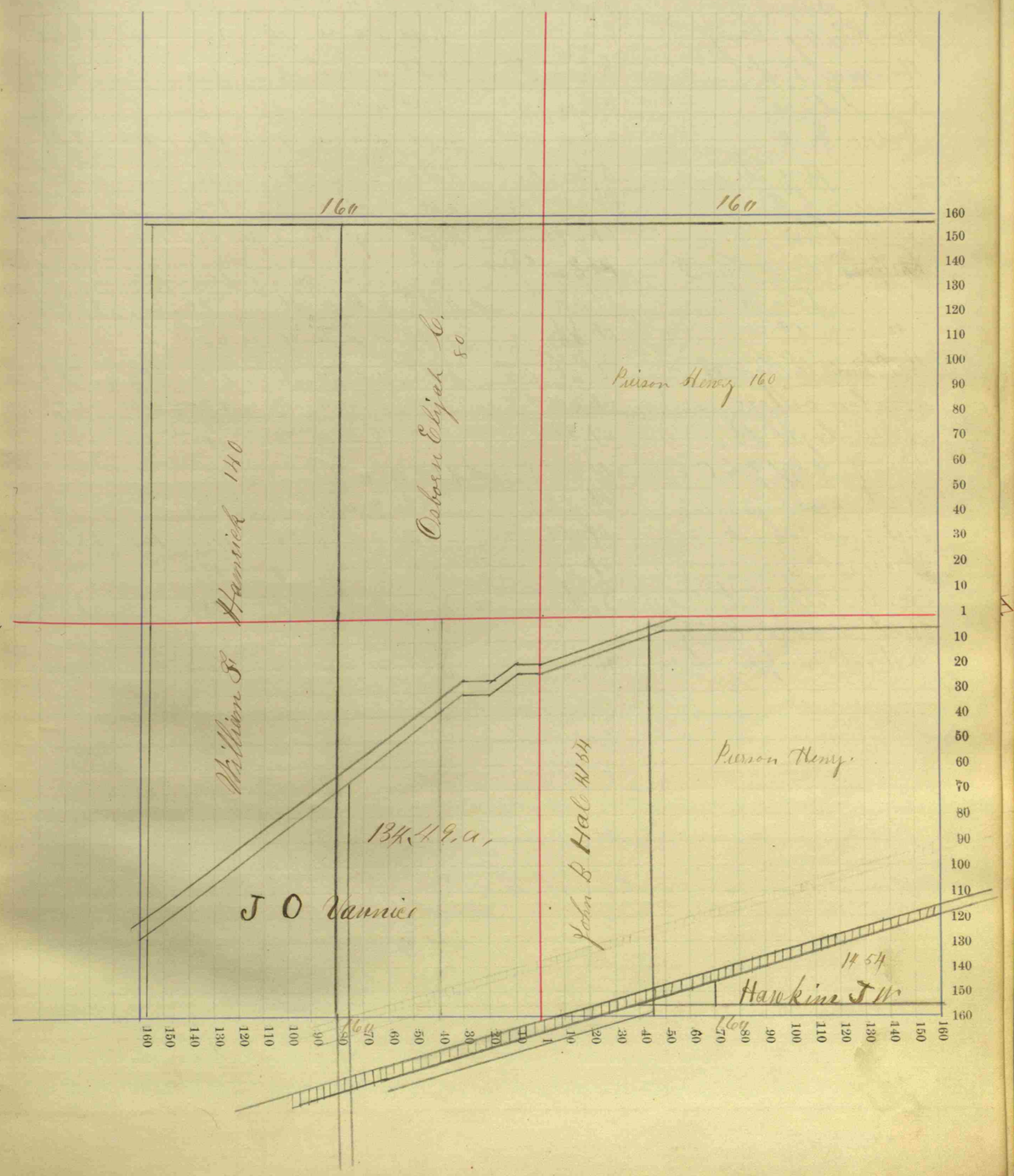

County, Indiana. 18

Assessor's Plat-Book for Township, No.

Section No. 9

Congressional Township, No. 15 R. 19

SCALE:—*Forty rods to an inch, or ten rods to a space, Congress Land, which is one mile square for a section.*

Number of Acres in this section according to the UNITED STATES *Survey* 640

NAMES OF OWNERS.	Number on Plat.	DESCRIPTION.	Section.	Township.	Range.	Acres.	Hundredths.	Value of Lands.	Value of Improvements.	Value of Lands and Improvements.
Carell Rhoda		S thcor E² SE¼	9	15	19	12		425		425
Matlock Cynthia		SE ph W² n E¼	"	"	"	23		740		740
Todd Seena		Ward S ½ n E¼	"	"	"	22		600		600
Dr Kinley Nancy		E² S ½	"	"	"	75		2350	100	2350
Hankens & W.		S E cor W² S E¼	"	"	"	6		130	50	200
Rice Indiana		n thcor n W¼ S W¼	"	"	"	3		85		85
Osborn E. C		n thcor n W¼ n W¼	"	"	"	9	65	270	200	470
Morgan James W.		N thcor N E¼ N W¼	"	"	"	7	33	290		290
Hopwich E C		Ph n W¼ n E¼ n W¼	"	"	"	2		100	1500	
Sopa Chas		Ph n E¼ n W¼	"	"	"	3	75	190	1600	1790
Haynes [illegible] William D		Ph S W¼ n E¼ n W¼	"	"	"	5		225	800	1025
Secaree John R.		Ph n W¼ n W¼	9	15	19	16		525		1025
" "		ph S ½ n W¼	"	"	"	10	75	500		
Mc Phetridge William H		N E cor n E¼ n W¼	"	"	"	4		200	500	700
H Eulon Dillon		Ph n W¼ n E¼	"	"	"	5	60	220		220
Shelladay A. B.		Ph E² S E¼	9	15	19	70		1980	300	2280
Coon J C & John C Osborn		adj west S ½ of	30	16	20	150				
Hail Levi		Ph S E¼ S E¼	9	15	19	2		65		85
Hankins John Jr.		Ph W² S W¼	9	15	19	69		1760	100	1860
Watrous Elija		Ph W² n E¼	"	"	"	4		160		160
Secaree George W.		S Ph n W¼	"	"	"	84		2785	500	3285
Hendricks Co Ag Society										
Matlock Nancy Jr		Ph² S E¼	"	"	"	80		2000		2000

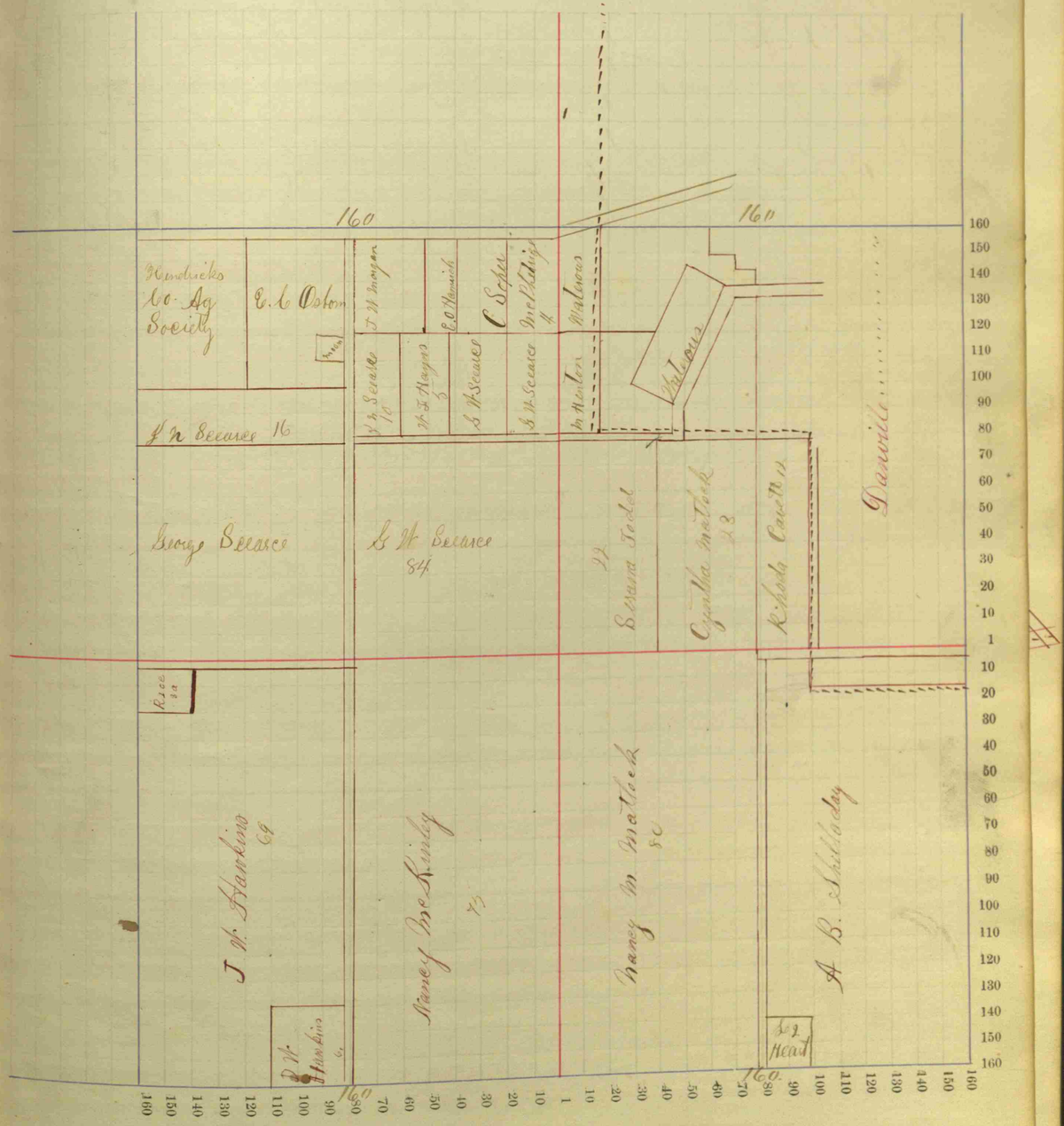

County, Indiana. 18

Assessor's Plat-Book for ____ Township, No. ____

NAMES OF OWNERS.	Number on Plat.	DESCRIPTION.	Section.	Township.	Range.	Acres.	Hundredths.	Value of Lands.	Value of Improvements.	Value of Lands and Improvements.
Crawford H H		W pt	S W 4	10	15	14	81	30	2600		2600
Courtney Sarah & Edward		pt	S 8 4	"	"	"	205		5450	300	6250
Do Do		E pt	S W 4	"	"	"					
Campbell S M.		pt E 2	N W 4	"	"	"	14		490		3340
Do Do		pt W 2	N E 4	"	"	"	25		825	100	
Do Do		pt	N E 4	"	"	"	55		1725		
Do Do		pt W 2	S E 4	"	"	"	7	25	200		
Richard John O		pt	N E 4	"	"	"	60		1920		
Do Do		pt W 2	S E 4	"	"	"	2		60	350	2330

Section No. 10

Congressional Township, No. 15 R. 2W

SCALE:—*Forty rods to an inch, or ten rods to a space, Congress Land, which is one mile square for a section.*

Number of Acres in this section according to the UNITED STATES *Survey* 640.

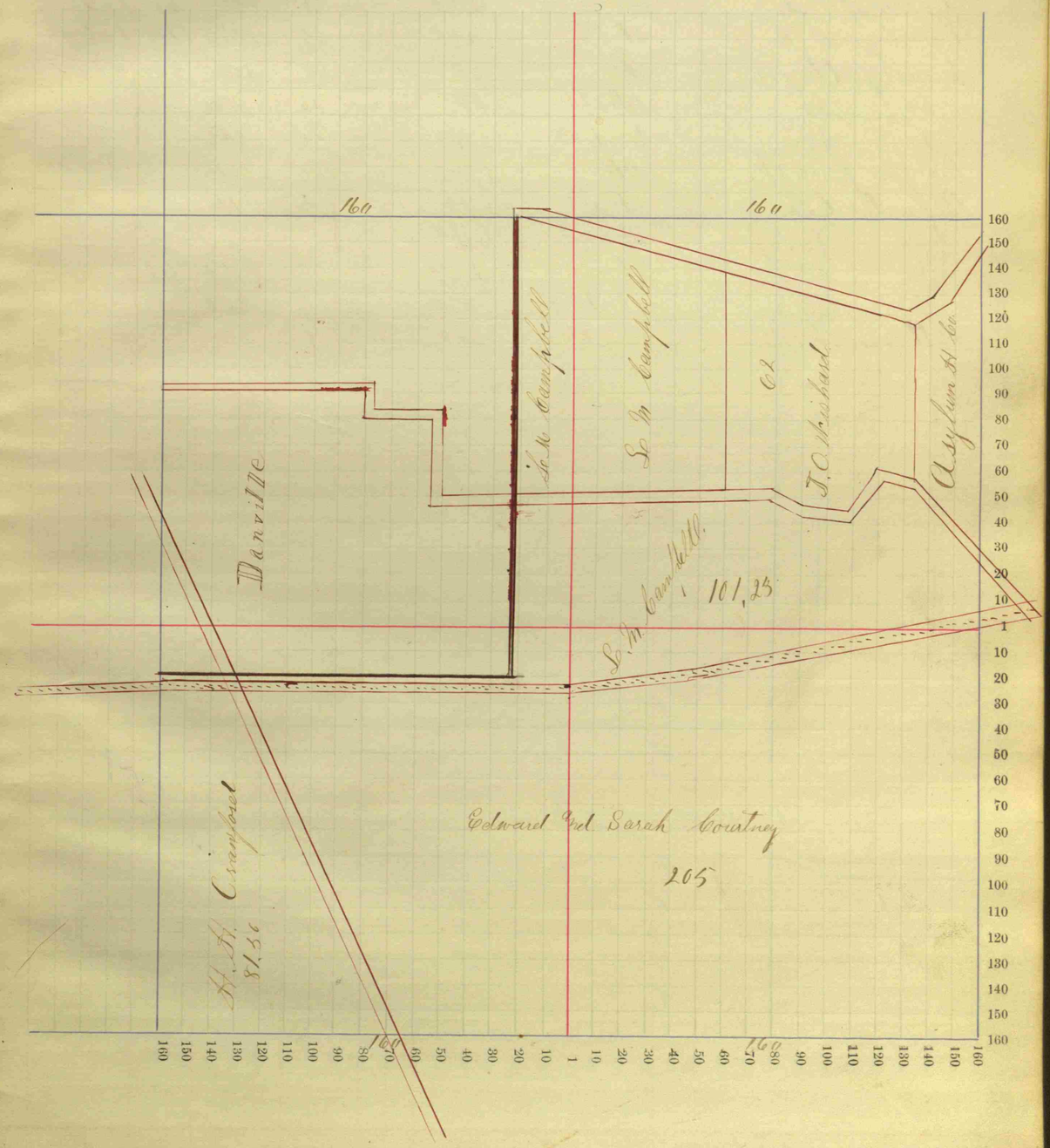

County, Indiana, 18

Assessor's Plat-Book for Township, No.

NAMES OF OWNERS.	Number on Plat.	DESCRIPTION.	Section.	Township.	Range.	Acres.	Hundredths.	Value of Lands.	Value of Improvements.	Value of Lands and Improvements.
Estep S R		W½ E²	N W¼	11	15	N	50		1450	25	1475
Conn Edward H		W²	S E¼	11	15	N	80		2320	400	2720
Conn Wm F		E²	S E¼	11	15	N	80		2000	40	2040
Espininger M C		pt E²	N E¼	"	"	"	55		1375	125	1500
Seineinger Aaron		W²	N E¼	"	"	"	80		2080	300	8710
Do Do		pt E²	N E¼	"	"	"	18	50	490		
Do Do		E½ of E²	N W¼	"	"	"	80		840		
Morgan James W.		pt	S W¼	"	"	"	140	65	3315		8515
Belander Chas		pt N E¼	S W¼	"	"	"	5		120		570
Do Do		pt N W¼	S W¼	"	"	"					
Do Do		pt N E¼	S W¼	"	"	"	2		50	100	
Do Do		N E pt N E¼	S W¼	"	"	"	12		300		
Patterson William		E½ of E²	N E¼	"	"	"	6		150		150

Section No. 11

Congressional Township, No. 15 R. 17E

SCALE:—*Forty rods to an inch, or ten rods to a space, Congress Land, which is one mile square for a section.*

Number of Acres in this section according to the UNITED STATES *Survey* 640

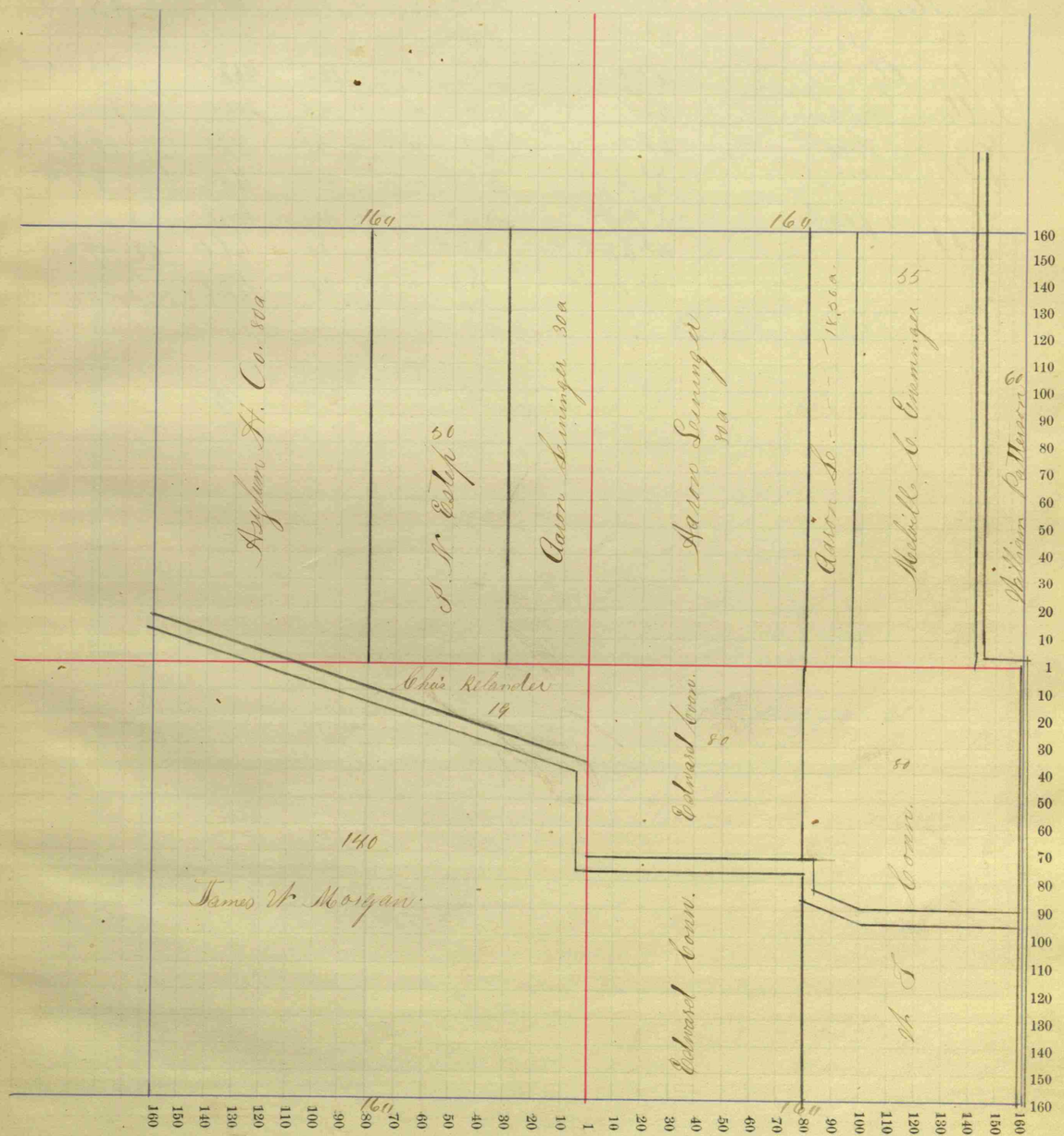

County, Indiana, 18

Assessor's Plat-Book for _____ **Township, No.** _____

NAMES OF OWNERS.	Number on Plat.	DESCRIPTION.		Section.	Township.	Range.	Acres.	Hundredths.	Value of Lands.	Value of Improvements.	Value of Lands and Improvements.
Campbell L. M.		S2 S2	S E4	12	15	10	40		880		880
Conn William T		W2	S W4	"	"	"	80		2000	250	2250
Hamilton D. D.		E2	N W4	"	"	"	77		2235	100	4415
Do Do		E2	S W4	"	"	"	80		2080		
Jordon Aquilla		N E4		"	"	"	160		4320		4320
Patterson William		W2	N W4	"	"	"	80		2160		2160
Riggan Joel		N4	S E4	"	"	"	40		920		920
Riggan William		S2 N E4	S E4	"	"	"	20		440	100	980
Riggan Joab		S2 N W4	S E4	"	"	"	20		440		
		N2 S E4	S E4	"	"	"	20		460	40	960
		N2 S W4	S E	"	"	"	20		460		

Section No. 12

Congressional Township, No. 15 **R.** 12h

SCALE:—*Forty rods to an inch, or ten rods to a space, Congress Land, which is one mile square for a section.*

Number of Acres in this section according to the UNITED STATES *Survey* 640

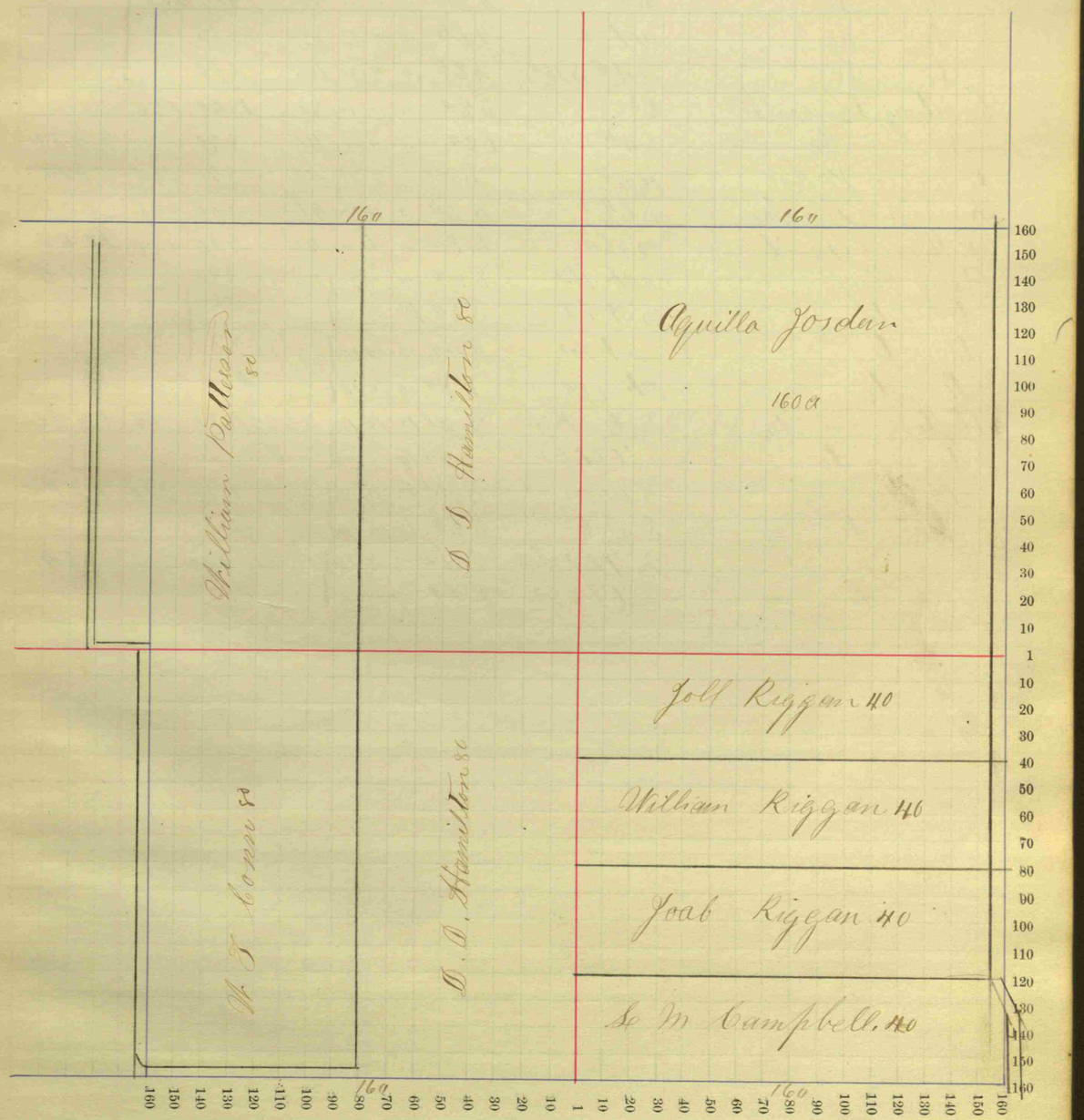

County, Indiana. 18

Assessor's Plat-Book for _____ Township, No. _____

NAMES OF OWNERS.	Number on Plat.	DESCRIPTION.		Section.	Township.	Range.	Acres.	Hundredths.	Value of Lands.	Value of Improvements.	Value of Lands and Improvements.
Bryant A B.		W½	N W¼	13	15	14	80		1680	100	1780
Campbell S. M.		S E¼	N W¼	"	"	"	40		920	100	3705
Do Do		N E¼	N W¼	"	"	"	40		920	200	
Do Do		N W¼ N½	N E¼	"	"	"	38		1335		
Do Do		N W¼ S W¼	N E¼	"	"	"	10.		230		
Courtney Thomas D		E½	S E¼	"	"	"	80		1840	150	
Do Do		S W¼	S E¼	"	"	"	40.		840		2830
Fonville John		N E¼	S W¼	"	"	"	40		840	60	900
Kelcher Thomas		S E¼	S W¼	"	"	"	40		880	50	930
Mc Daniel David		N W¼	S E¼	"	"	"	40		920	80	1000
Pearey Perry		N of W.P. W½	S W¼	"	"	"	15	20	333		670
do do		N of W.P. E½	S E¼	14	15	14					
do do		N of W.P. W½	S W¼	13	15	14	15	20	333		
do do		N of W.P. N E¼	S E¼	14	15	14					
Stelton Malinda		Mid of P. W½	S W¼	13	15	14	88	35	1880	80	1910
do do		Mid of P. E½	S E¼	14	15	14					
Wiley Henry		S of P. W½	S W¼	13	15	14	45	75	1000	200	1200
do do		S of P. E½	S E¼	14	15	14					
Wiley William		Mid of P. W½	S W¼	13	15	14	15	75	340		340
do do		Mid of P. E½	S E¼	14	15	14					

Section No. 13

Congressional Township, No. 15 R. 14W.

SCALE:—*Forty rods to an inch, or ten rods to a space, Congress Land, which is one mile square for a section.*

Number of Acres in this section according to the UNITED STATES *Survey* 640



County, Indiana. 18

Assessor's Plat-Book for Township, No.

NAMES OF OWNERS.	Number on Plat.	DESCRIPTION.	Section.	Township.	Range.	Acres.	Hundredths.	Value of Lands.	Value of Improvements.	Value of Lands and Improvements.
Bryant A.B.		E½ NE¼	14	15	1W	80		1680		1680
Ford J.W.		S W¼	"	"	"	160		3680	100	3780
Morgan James W		W½ NW¼	"	"	"	80		1840	80	1920
Thompson John		E½ NW¼	"	"	"	80		1850	100	1950
Peavey Levy		W½ NE¼	"	"	"	80		1840	300	2580
Do Do		N½ N W¼	S E¼	"	"	20		440		
Moon William		S pt. N W¼	S E¼	"	"	20		460		685
do do		Resd S W¼	S E¼	"	"	5		110	75	
Moon James		N pt S W¼	S E¼	"	"	15		345		345
Ross. Harvey		Mid pt S W¼	S E¼	"	"	10		220		515
Do Do		S pt N½	S E¼	14	15	1W	10	220	75	

Section No. 14

Congressional Township, No. 15 R. 1W

SCALE:—*Forty rods to an inch, or ten rods to a space, Congress Land, which is one mile square for a section.*

Number of Acres in this section according to the UNITED STATES *Survey* 640



County, Indiana. 18

Assessor's Plat-Book for _____ **Township, No.** _____

NAMES OF OWNERS.	Number on Plat.	DESCRIPTION.		Section.	Township.	Range.	Acres.	Hundredths.	Value of Lands.	Value of Improvements.	Value of Lands and Improvements.
Bowen James A		N W4		15	15	1W	160		4160	500	
Do Do		N W4	N E4	"	"	"	40		1000		
Do Do		W side N E4	N E4	"	"	"	10		200		5860
Cummings F. M.		N pt S W4	N E4	"	"	"	19	50	390	40	430
Donalson Maud L		Pt S W4	N E4	"	"	"	29	82	585	60	645
Do Do		Pt	S E4	"	"	"					
Daugherty W. W.		S2	S E4	"	"	"	80		2000	100	2600
Do Do		S2 S2 N2	S E4	"	"	"	20		500		
Dooley Moses		E pt N E4	N E4	"	"	"	30		450	50	500
Morgan James W		Pt S E4	N E4	"	"	"	31	66	820	50	870
do do		Pt S W4	N E4	"	"	"					
Matlock Nancy M		N Pt N2	S E4	"	"	"	60		1380		1380
Thomas B F and Roman J B Trustees			S W4	"	"	"	160		4000		4000

Section No. 15

Congressional Township, No. 15 **R.** 1W

SCALE:—*Forty rods to an inch, or ten rods to a space, Congress Land, which is one mile square for a section.*

Number of Acres in this section according to the UNITED STATES *Survey* _____

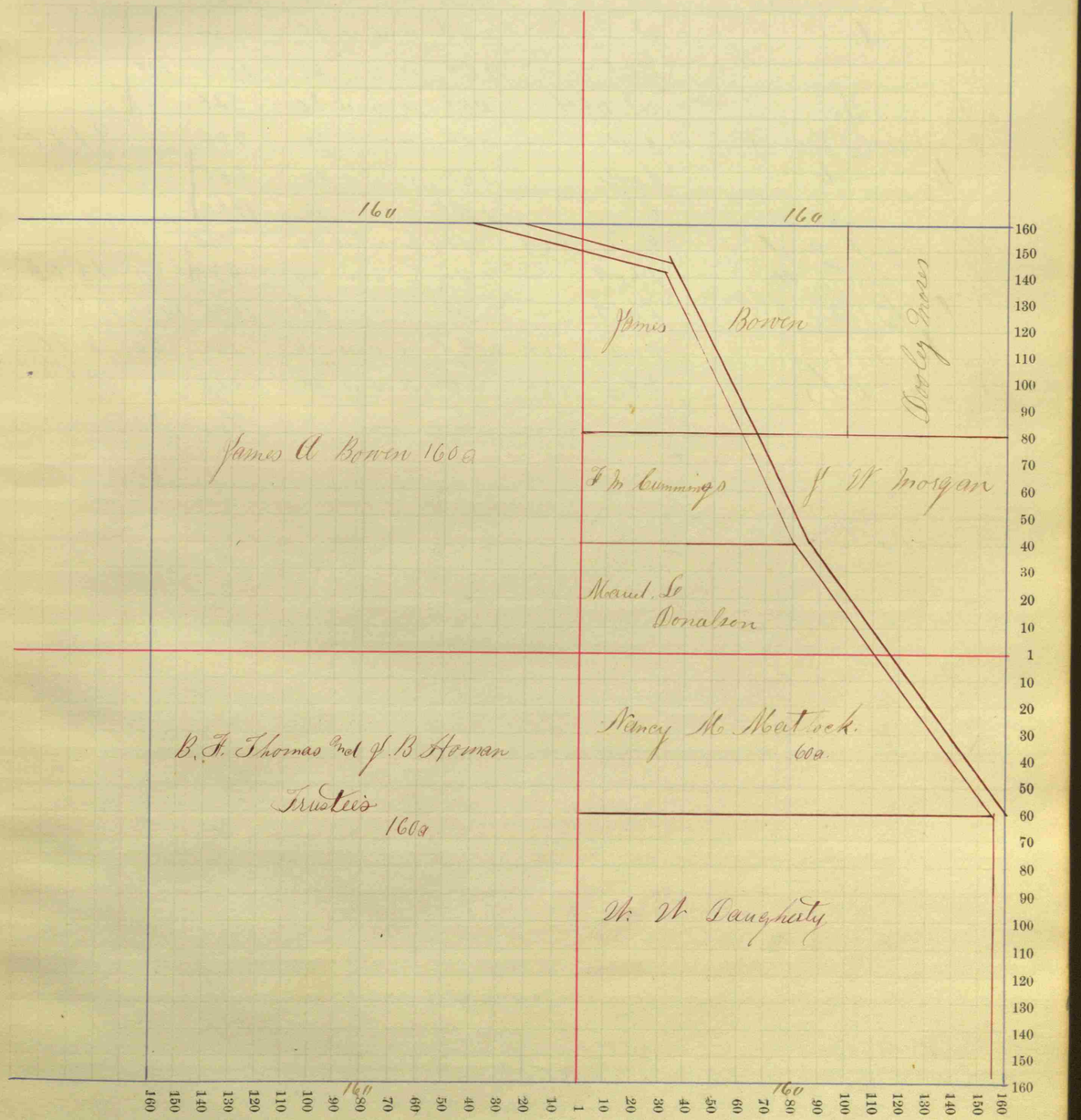

County, Indiana. 18

Assessor's Plat-Book for _____ Township, No. _____

NAMES OF OWNERS.	Number on Plat.	DESCRIPTION.	Section.	Township.	Range.	Acres.	Hundredths.	Value of Lands.	Value of Improvements.	Value of Lands and Improvements.
Bodenhamer J A		W½	SW¼	16	15	W	80		1800	75	1875
Coffin Joseph S.		W½	NW¼	"	"	"	80		2000	100	2100
Estep William Sr		W½	NE¼	"	"	"	80		2160		5840
do do		W½	SE¼	"	"	"	80		2080		
Do Do		SE¼	NE¼	"	"	"	40		1080	100	
Do Do		S½ NE¼	NE¼	"	"	"	20		520		
Hamrick John F		SW¼	SE¼	"	"	"	40		960		3120
do do		West	SE¼	"	"	"	10		240		
Do Do		E½	SW¼	"	"	"	80		1920		
Thomas B F and		East SE¼	SE¼	"	"	"	80		750		
Herman J B Trustee		Pt E¼	NW¼	"	"	"	39		975	80	1805
Mallock John C.		Pt E½	NW¼	"	"	"	41		1025	1475	2500
Hart Levi		West NE¼	NE¼	"	"	"	6		150	60	210
Sheladay A B.		NE cor	NE¼	NE¼	"	"	14		360		340

4

153 / 9 2 1 2 / 80 2 2

Section No. 16

Congressional Township, No. 15 R. 1W

Scale:—*Forty rods to an inch, or ten rods to a space, Congress Land, which is one mile square for a section.*

Number of Acres in this section according to the United States *Survey* 640 00

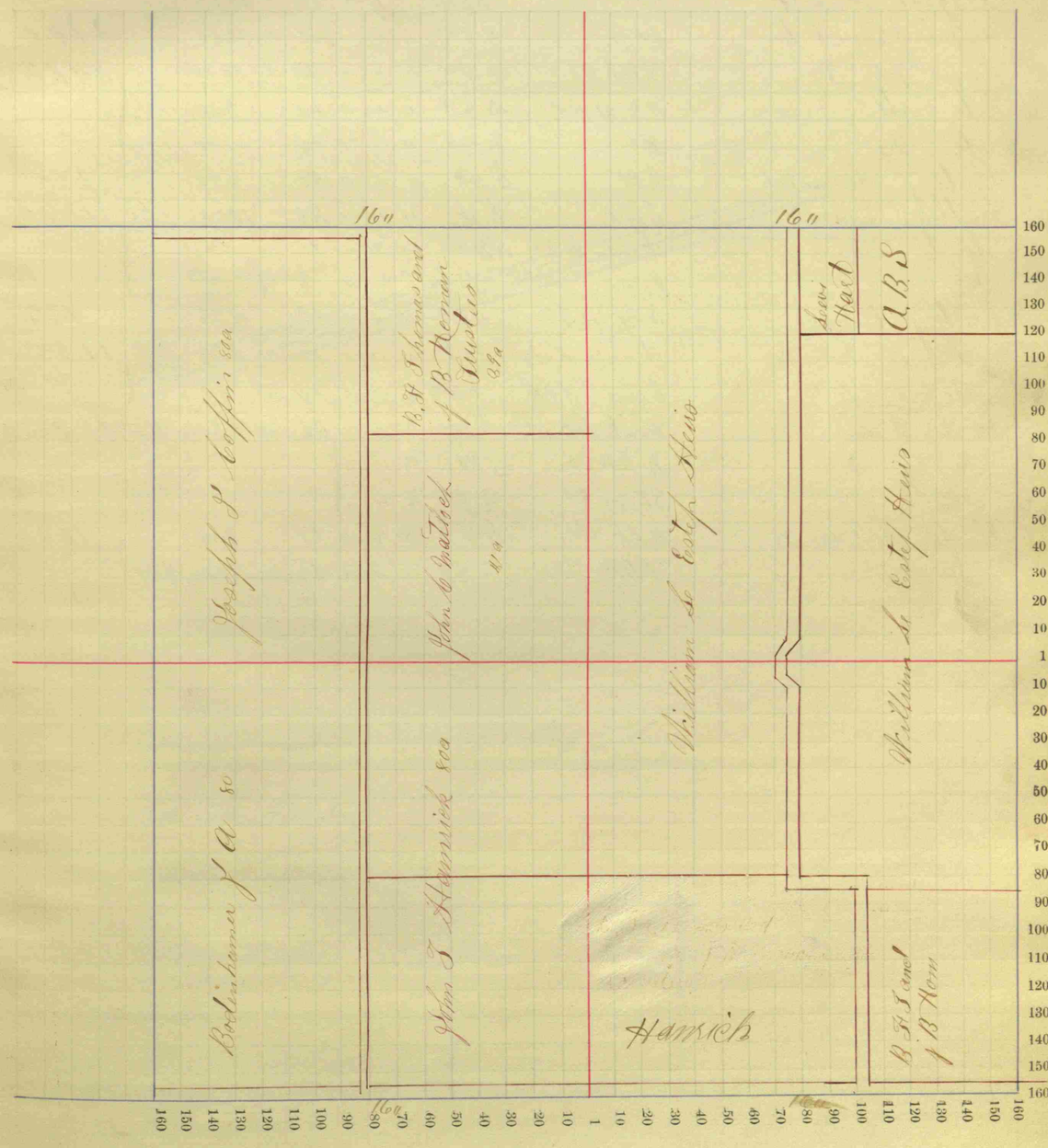

County, Indiana. 18

Assessor's Plat-Book for ..... Township, No. .....

NAMES OF OWNERS.	Number on Plat.	DESCRIPTION.	Section.	Township.	Range.	Acres.	Hundredths.	Value of Lands.	Value of Improvements.	Value of Lands and Improvements.
Baleo Wm Emily		E½ N E¼	17	15	1W	80		1840	160	2000
Christs Howard		N end E½ N W¼	"	"	"	7	78	180		150
Frazier Robert		E½ S E¼	"	"	"	80		1920	200	
~~Hayes John S~~ do		Pt W½ S E¼	"	"	"	42	50	1020		3140
Hayes John S		S Pt E½ N W¼	"	"	"	72	27	1800		4475
do do		W½ N W¼ S E¼	"	"	"	20		500		
do Do		W½ N E¼	"	"	"	80		2000	175	
Hadley Susannah		N E¼ S W¼	"	"	"	40		800		800
Hadley Evans		S W¼ S W¼	"	"	"	40		1000	750	2200
do Do		W side S E¼ S W¼	"	"	"	16	50	375		
Do Do		E side N W¼ S W¼	"	"	"	8	50	75		
Hadley Abram		S Pt N W¼ S W¼	"	"	"	19		435		435
McDaniel William		W side S W¼ S E¼	"	"	"	17	50	420	125	1185
do Do		E side S E¼ S W¼	"	"	"	24	50	590		
Tinder Elijah Jr		M[illegible] Pt W½ N W¼	"	"	"	61	30	1530	40	1570
Do Do		N Pt E½ S E¼	18	15	1W					
Do Do		S E cor E½ N E¼	"	"	"					
Tinder William H		N Pt W½ S W¼	17	15	1W	17		425		1185
Do Do		S Pt W½ N W¼	"	"	"	15		360	300	

Section No. 17

Congressional Township, No. 15 R. 1W

SCALE:—*Forty rods to an inch, or ten rods to a space, Congress Land, which is one mile square for a section.*

Number of Acres in this section according to the UNITED STATES *Survey* 640.

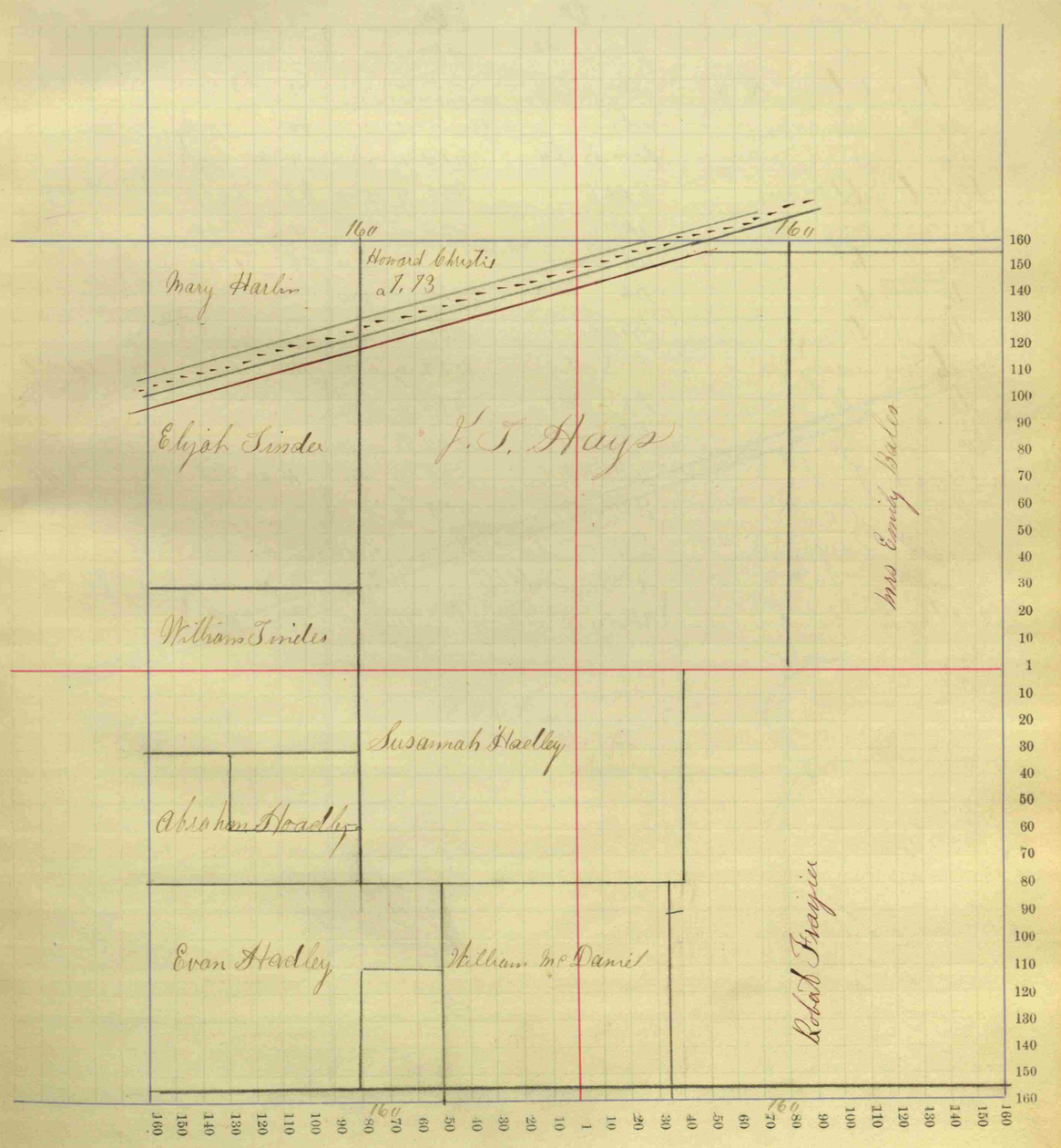

County, Indiana. 18

Section No. 18 Fractional

Assessor's Plat-Book for _____ **Township, No.** _____

Congressional Township, No. 15 **R.** 12 W

SCALE:—*Forty rods to an inch, or ten rods to a space, Congress Land, which is one mile square for a section.*

Number of Acres in this section according to the UNITED STATES *Survey* 504.34

NAMES OF OWNERS.	Number on Plat.	DESCRIPTION.		Section.	Township.	Range.	Acres.	Hundredths.	Value of Lands.	Value of Improvements.	Value of Lands and Improvements.
Frazier Robert.		Pt W2	SE4	18	15	12	78.		1875	150	2025
Stanley William C.		Pt Fractl	SW4	"	"	"	44	08	1010		1010
Tinder William H		NPt E2	SE4	"	"	"	23	24	530		530
Do Do		SEPt E2	NE4	"	"	"					
Hadley Edom. R.		NW fractl 1/4		"	"	"	92	07	2120		3230
Do Do		NW4	NE4	"	"	"	40		950		
Do D		Pt SW4	NE4	"	"	"	6	95	160		
Hoadley Abram		SPt E2	SE4	18	15	12	47		1080		1080
Harlin Mary E.		NPt E2	NE4	18	"	"	4		100		2050
do. do.		Pt SW4		8	15	12	69.		1725	225	
do. do.		Pt	NW4	17	15	12					
do do		Pt E2	NE4	18	15	12					
Matlock Nancy M.		Pt SE4	NE4	"	"	"	54		1350	100	1450
do. do.		Pt NE4	NE4	"	"	"					
Do Do		Pt SW4	NE4	18	15	12					
Stewart J P		NPt E2	SE4	"	"	"	4	66	110	130	240
Do Do		SPt E2	NE4	"	"	"					
Coffin Mary		SW cor SE4	SE4	"	"	"	10	50	220	60	280
		N2 SW fractl 1/4		"	"	"	38	19	875		1105
Hadley William T		NW cor. S2 SW fractl 1/4		18	15	12	10		230		

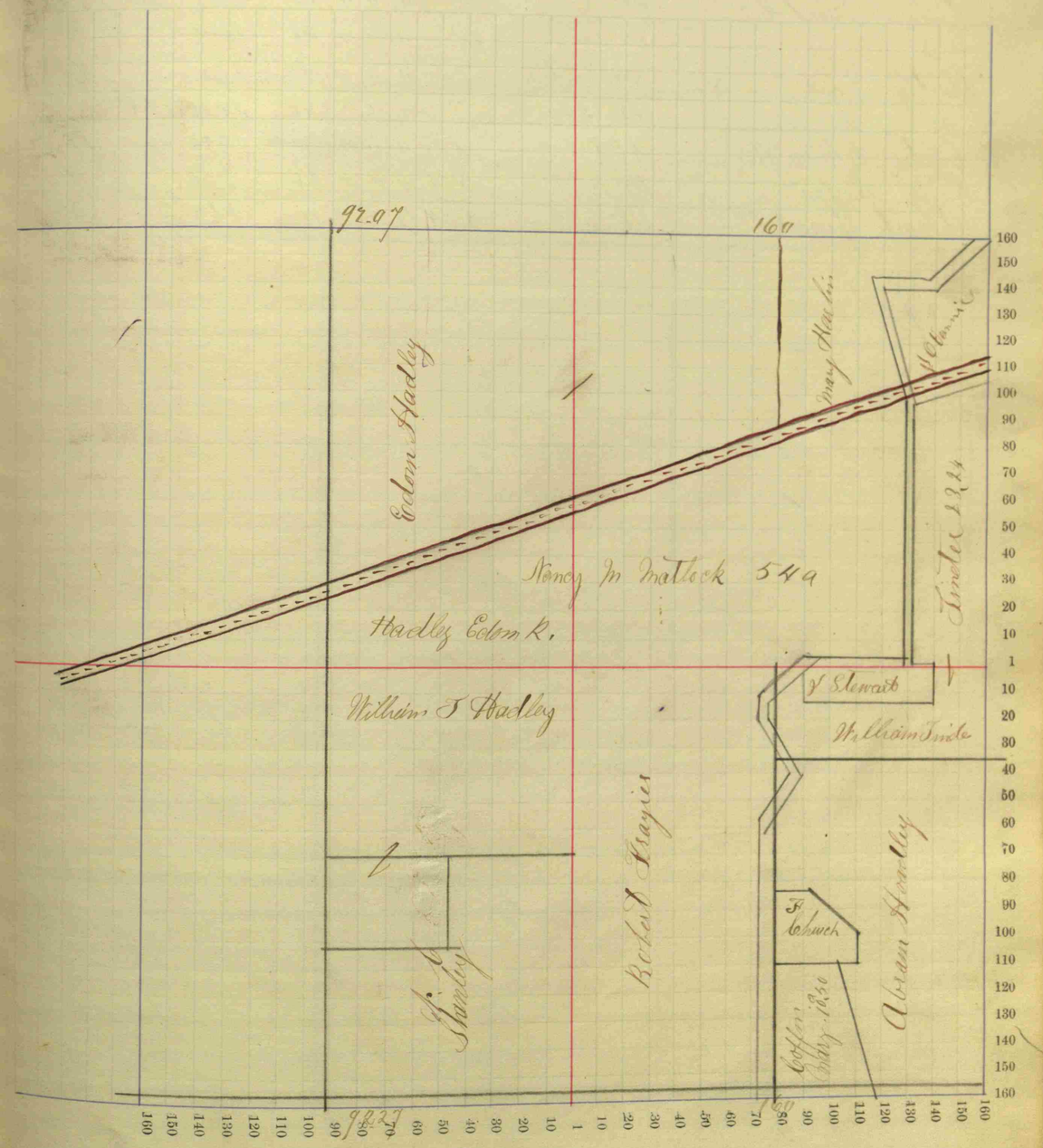

County, Indiana. 18

Assessor's Plat-Book for Township, No.

NAMES OF OWNERS.	Number on Plat.	DESCRIPTION.		Section.	Township.	Range.	Acres.	Hundredths.	Value of Lands.	Value of Improvements.	Value of Lands and Improvements.
Osborne Cyrus		Fract'l	N W H	19	15	1W	92	21	2100	80	
Do Do		W2 W2	N E4	"	"	"	40		880		
Osborne David Hrs		E2	N E4	"	"	"	80		2000	200	3200
Do Do		E2 W2	N E4	"	"	"	40		1000		
Hadley Zeno		S W fract'l 1/4		"	"	"	94	10	2350		4400
Do Do		W2 S E4		"	"	"	80		2000	50	
Carter William Hrs		S E4	S E4	"	"	"	40		880	300	1180
King Rufus		Pt N E4	S E4	"	"	"	30		750		750
Stewart Jerad P		Pt N E4	S E4	19	15	1W	10		225		225

Section No. 19 Fractional

Congressional Township, No. 15 R. 1W

SCALE:—*Forty rods to an inch, or ten rods to a space, Congress Land, which is one mile square for a section.*

Number of Acres in this section according to the UNITED STATES *Survey* 506.31

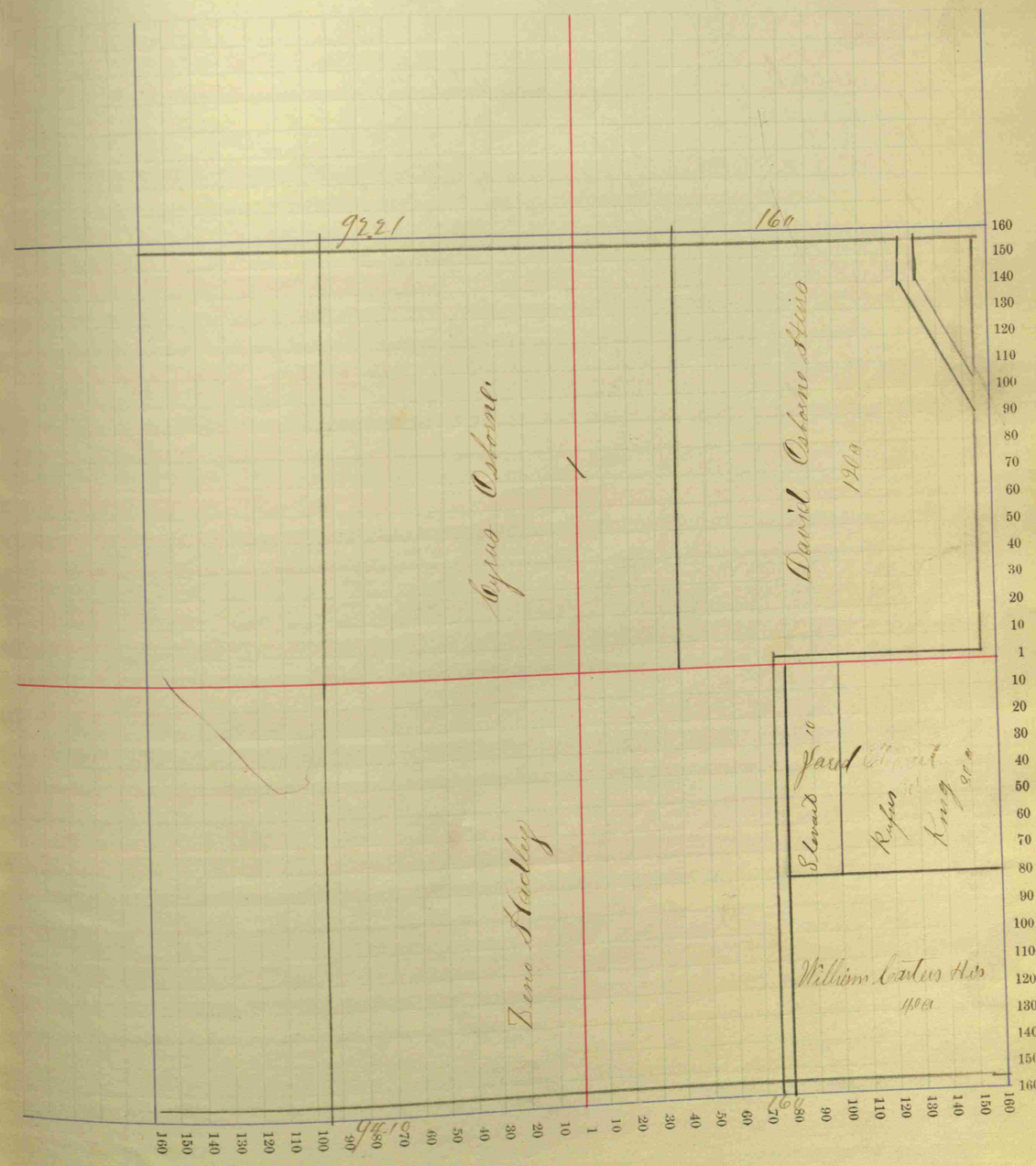

County, Indiana, 18

Assessor's Plat-Book for Township, No.

NAMES OF OWNERS.	Number on Plat.	DESCRIPTION.		Section.	Township.	Range.	Acres.	Hundredths.	Value of Lands.	Value of Improvements.	Value of Lands and Improvements.
Carter William Heirs		S W4	S W4	20	15	1 W	40		960		960
Furnas Allen		E2	S W4	"	"	"	80		1840		4190
Do Do		N W cor W2	S E4	"	"	"					
Do Do		W2	N E4	"	"	"	80		2000	350	
Frazier Robert		E2	N E4	"	"	1	80		1985	100	2085
Hadley Emily & Simon		S2 S2	N W4	"	"	"	40		1080		1080
Hadley Simon		N E4	N W4	"	"	"	40		1080		1580
Do Do		N2 S E4	N W4	"	"	"	20		500		
Hodson Jeremiah		W2	S E4	"	"	"	80		1840	100	1940
King Rufus		N W4	S W4	"	"	"	40		960	200	1160
Stanley William		N2 S W4	N W4	"	"	"	20		520		1190
Do Do		N W4	N W4	"	"	"	40		1080	300	
Osborne Cyrus		Pt N2 E2	S E4	"	"	"	40		850	150	1000
Osborne Mary A		S2 E2	S E4	"	"	"	40		860		860

Section No. 20

Congressional Township, No. 15 R. 12W

SCALE:—*Forty rods to an inch, or ten rods to a space, Congress Land, which is one mile square for a section.*

Number of Acres in this section according to the UNITED STATES *Survey* 640

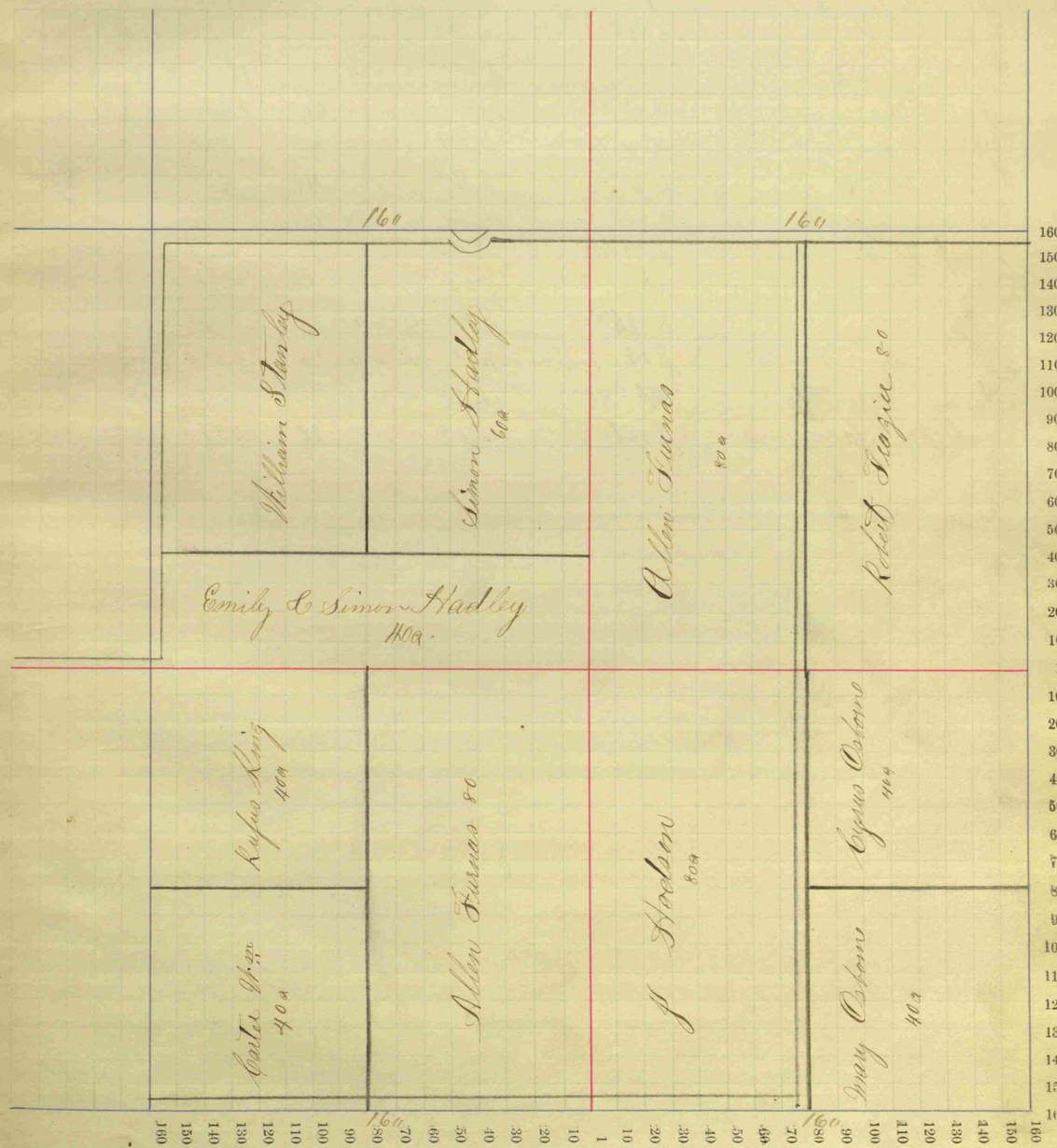

County, Indiana. 18

Assessor's Plat-Book for ____ Township, No. ____

NAMES OF OWNERS.	Number on Plat.	DESCRIPTION.	Section.	Township.	Range.	Acres.	Hundredths.	Value of Lands.	Value of Improvements.	Value of Lands and Improvements.
Boles John		W½	N W¼	21	15	14	80		1920	180	2100
Boles William		E½	N W¼	"	"	"	80		1920	800	2220
Hamrick John T		Pt	N E¼	"	"	"	78	34	1872		
Do Do		N of R R	N E¼	"	"	"	28		678	500	3045
Osborn Jessis		E½	S W¼	"	"	"	80		1600	150	3510
Do Do		S of R R	N E¼	"	"	"	60		1320		
Do Do		N½ N W¼	S E¼	"	"	"	20		440		
Osborn Henry A		S½ W½	S W¼	"	"	"	140		860		860
Osborn Cyrus		N½ W½	S W¼	"	"	"	40		880		
Short B F.		E of M	S E¼	"	"	"	28	12	644	200	2705
Do Do		W S2	S E¼	"	"	"	57		1311		
Do Do		S of R R	S E¼	"	"	"	12		264		
Do Do		S of R R	N W¼	"	"	"	13		286		
Stevenson Armilda		W of S E¼	S E¼	"	"	"	3		75	300	875
Vandegriff Jacob		E½ S2	S E¼	"	"	"	28		420		420

Section No. 21

Congressional Township, No. 15 R. 13W

SCALE:—*Forty rods to an inch, or ten rods to a space, Congress Land, which is one mile square for a section.*

Number of Acres in this section according to the UNITED STATES *Survey* 640.



County, Indiana. 18

Assessor's Plat-Book for Township, No.

NAMES OF OWNERS.	Number on Plat.	DESCRIPTION.		Section.	Township.	Range.	Acres.	Hundredths.	Value of Lands.	Value of Improvements.	Value of Lands and Improvements.
Anthony Obeel		Pt N W¼	S W¼	22	15	III	25		575	100	675
Bodenhamer J A		N End S W¼	N W¼	"	"	"		50	800	25	825
Do Do		Pt S E¼	N W¼	"	"	"	39	50			
Christie Andrew J		E½	N W¼	"	"	"	80		1840	360	2200
Cummings J W		S E¼	N E¼	"	"	"	40		800		800
Hunt Alfred		S W¼	S W¼	"	"	"	40		880		5475
Do Do		W Pt S E¼	S W¼	"	"	"	29		667		
Do Do		N E¼	S W¼	"	"	"	39		897		
Do Do		S Pt N W¼	S W¼	"	"	"	15		330	175	
Do Do		Pt N W¼	S E¼	"	"	"	24	15	528		
Do Do		S W¼	S E¼	"	"	"	40		920		
Do Do		Pt S E¼	S E¼	"	"	"	30		836		
Do Do		E side S E¼	S E¼	"	"	"	11		242		
Hardin John		N side	N E¼	"	"	"	81		1863	237	2890
Do Do		S W¼	N E¼	"	"	"	39	50	790		
Thomas Piles		Pt S E¼	S E¼	"	"	"	4	10	80		80
Stipe Louis Se		W side S E¼	N W¼	"	"	"		50	900	75	975
" "		Pt S W¼	N W¼	"	"	"	39	50			
Spieklemire Caroline J		Pt S½ N W¼	S E¼	"	"	"	16		192		725
Do Do		N½ N E¼	S E¼	"	"	"	20		240	53	
Do Do		Pt N½ N W¼	S E¼	"	"	"	16		240		
Tansell Mary		S½ N E¼	S E¼	22	15	III	20		850		350

Section No. 22

Congressional Township, No. 15 R. 11W

SCALE:—*Forty rods to an inch, or ten rods to a space, Congress Land, which is one mile square for a section.*

Number of Acres in this section according to the UNITED STATES *Survey* 640



County, Indiana, 18

Assessor's Plat-Book for _____ **Township, No.** _____

NAMES OF OWNERS.	Number on Plat.	DESCRIPTION.		Section.	Township.	Range.	Acres.	Hundredths.	Value of Lands.	Value of Improvements.	Value of Lands and Improvements.
Alexander Archibold		N and W2	SW4	23	15	1W	63		1638	400	
Do Do		Pt E2	SW4	"	"	"	42		1092		3130
Black Asa M.		E2	SE4	"	"	"	80		1680		4360
Do Do		Pt W2	SE4	"	"	"	74	25	1800	100	
Do Do.		Esid E2	SW4	"	"	"	30		780		
Hufford Henry		NE4	NE4	"	"	"	40		920		920
Harper Henry C.		S2	NE4	"	"	"	80		1680		1680
Moon James		N2	NW4	"	"	"	80		1840	200	2960
Do Do		NW4	NE4	"	"	"	40		920		
Moon Miranda		S2	NW4	"	"	"	80		1500	100	1600
Miles John		Pt S2	SW4	"	"	"	22		460		460
Miles Thomas		Pt SW4	SW4	23	15	1W	4	10	80		80

Section No. 23

Congressional Township, No. 15 **R.** 1W

SCALE:—*Forty rods to an inch, or ten rods to a space, Congress Land, which is one mile square for a section.*

Number of Acres in this section according to the UNITED STATES *Survey* 640

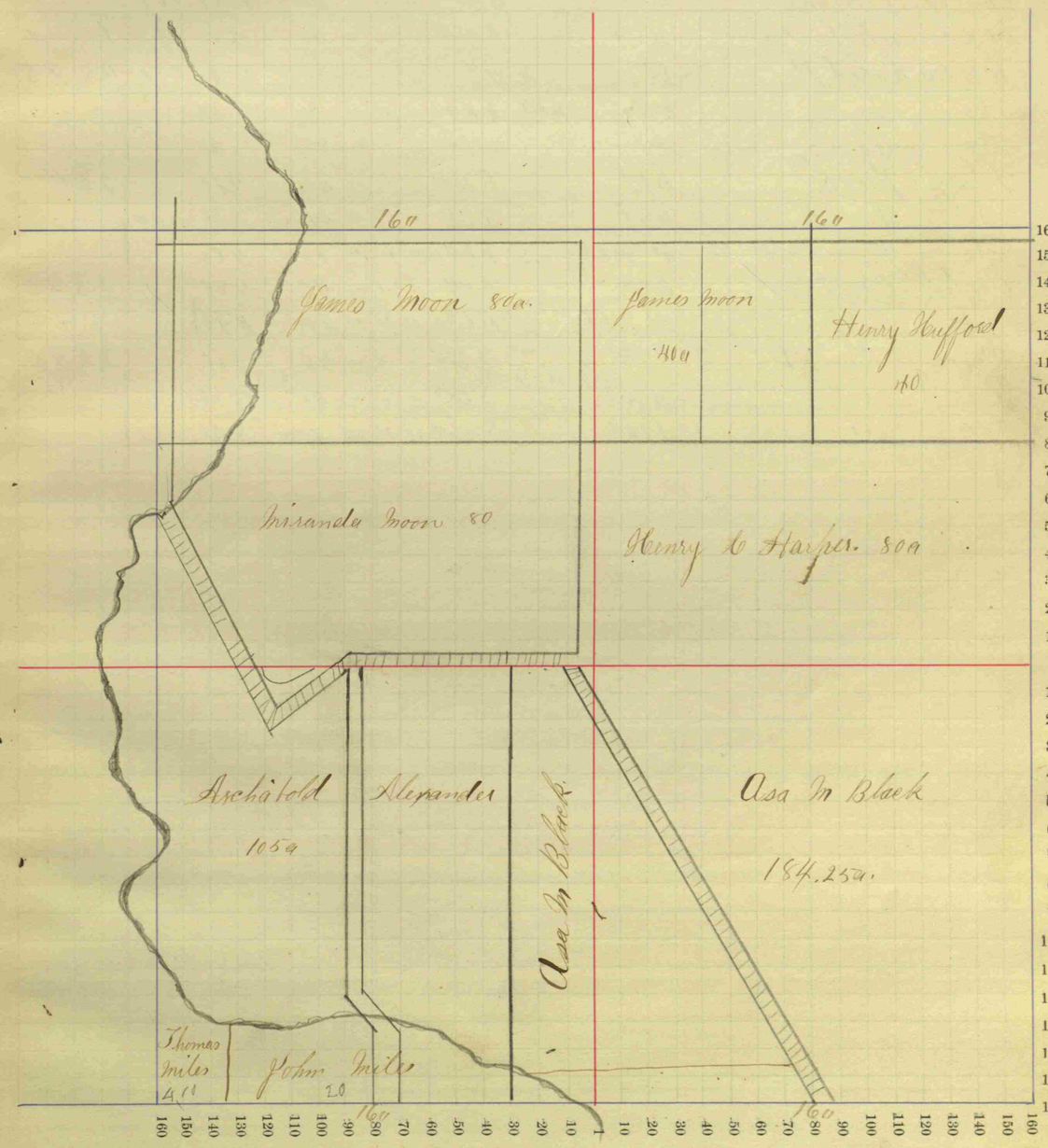

County, Indiana. 18

Assessor's Plat-Book for Township, No.

NAMES OF OWNERS.	Number on Plat.	DESCRIPTION.	Section.	Township.	Range.	Acres.	Hundredths.	Value of Lands.	Value of Improvements.	Value of Lands and Improvements.
Courtney Thomas D.		Pt. NE¼ NE¼	24	15	W	38		800		800
Henry Hufford		NW¼ NW¼	"	"	"	35	50	800	50	850
Miller William		W½ SE¼	"	"	"	80		1760	200	1960
McCormack Samuel		NE¼ SW¼	"	"	"	40		850	150	1030
Towles Robert P		E½ NW¼	"	"	"	80		1840	150	3875
Do Do		N½ com. NE¼ NE¼	"	"	"	2		45		
Do Do		W½ NE¼	"	"	"	80		1840		
Tharp Jacob		SE¼ SW¼	"	"	"	40		920		2660
Do Do		SE¼ NE¼	"	"	"	40		850	400	
Do Do		S½ NE¼ SE¼	"	"	"	20		460		
Veatch Cornelius		SE¼ SE¼	"	"	"	40		880		1320
Do Do		S½ NE¼ SE¼	"	"	"	20		440		
Wilson William S.		SW¼ NW¼	"	"	"	40		880		2690
" "		NW¼ SW¼	"	"	"	40		880		
" "		S½ SW¼	24	15	W	40		880	50	

Section No. 24

Congressional Township, No. 15 R. 1W

Scale:—*Forty rods to an inch, or ten rods to a space, Congress Land, which is one mile square for a section.*

Number of Acres in this section according to the United States *Survey* 640.



County, Indiana. 18

Assessor's Plat-Book for Township, No.

NAMES OF OWNERS.	Number on Plat.	DESCRIPTION.	Section.	Township.	Range.	Acres.	Hundredths.	Value of Lands.	Value of Improvements.	Value of Lands and Improvements.
Clark. J. W.	1.	N W¼ S E¼	15	16	1W	40		880	300	
" "		N E¼ S W¼	15	16	1W	40		880		2060
Hadley & Pearsol	2.	W½ N E¼ N W¼	15	16	1W	80		1840	140	
" "		Rem. N E¼	"	"	"	85		735		
		Exc. S R R E² N W¼	15	16	1W	5		125		2840
Johnson & Johnson	3.	N W¼ W N W¼	15	16	1W	40		880		2670
Do Do		S W¼ N W¼	15	16	1W	40		880		
Do Do	4.	P I S E¼ N W¼	15	16	1W	35	50	700	400	
Do Do		S W cor. N E¼ N W¼	15	16	1W	4	50	110		
Swain Bennett	5.	N E¼ S E¼	15	16	1W	40		840		840.
Talbott Willis	6.	E½ N E¼	15	16	1W	80		1680		
" "		N W¼ S W¼	15	16	1W	40		880	25	2585
Williams S. W.	7.	S E¼ N W¼	15	16	1W	40		840		3190
		S² S E¼	15	16	1W	80		2000	350	
Searse. Wm H.	8.	S W¼ S W¼ N W¼	15	16	1W	40		920	300	1220

Section No. 15

Congressional Township, No. 16 R. 1W

Scale:—*Forty rods to an inch, or ten rods to a space, Congress Land, which is one mile square for a section.*

Number of Acres in this section according to the United States *Survey* 640

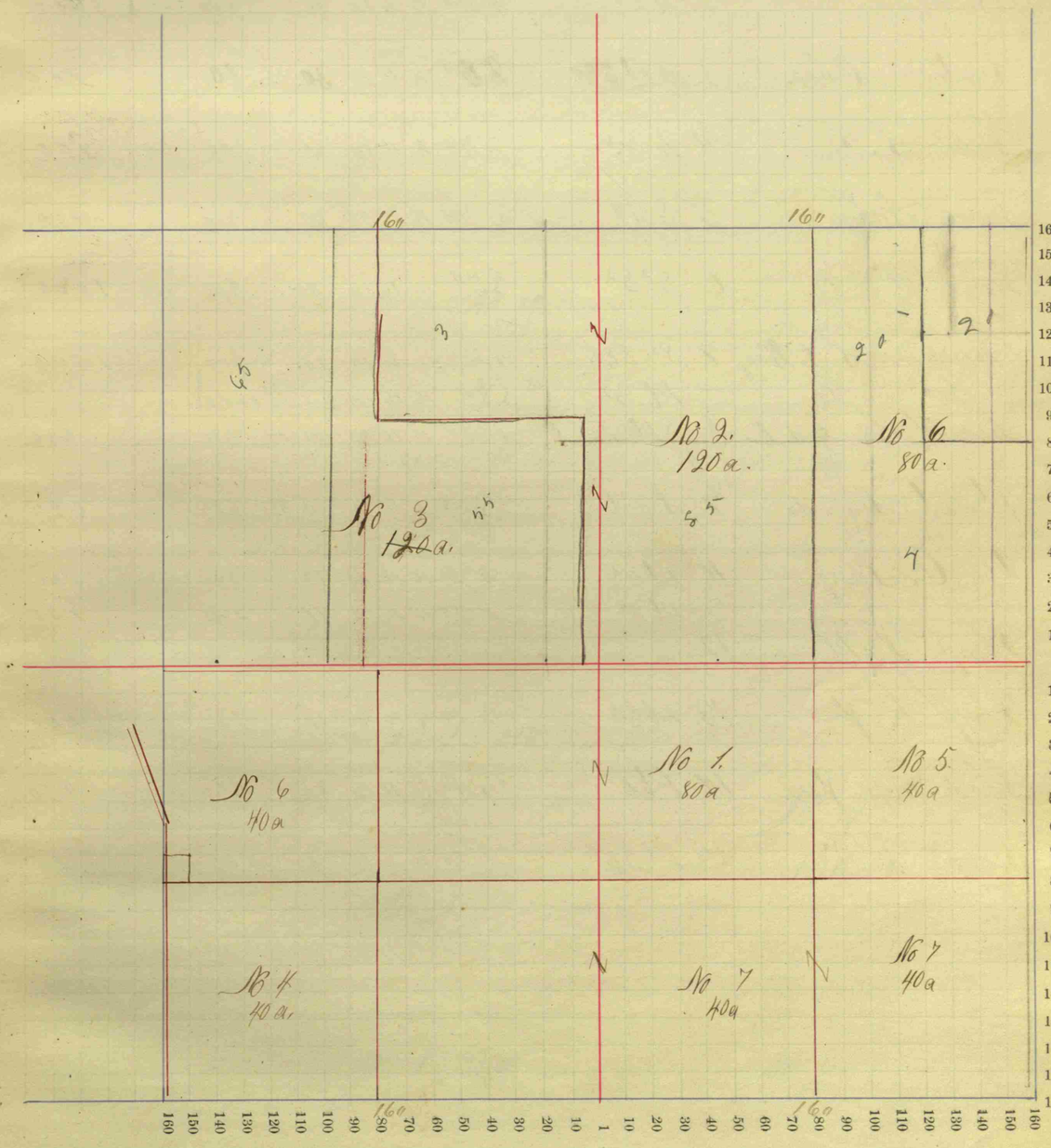

County, Indiana, 18

Assessor's Plat-Book for _____ **Township, No.** _____

NAMES OF OWNERS.	Number on Plat.	DESCRIPTION.		Section.	Township.	Range.	Acres.	Hundredths.	Value of Lands.	Value of Improvements.	Value of Lands and Improvements.
Talbott Willis	1.	N2 S2	SE4	16	16	120	40		820		
		NE4	NE4	16	16	120	80		1720	120	
		N2 E2	NW4	16	16	120	40		840		3500
Leathers Chas.	3.	S Pt SE4	SE4	16	16	120	30	66	700		700
Searce S. D.	4	NW4	NW4	16	16	120	40		840	60	900
Searce Luben	5	SW4	NW4	16	16	120	40		800		800
Searce Wm H.	6	S2 S2	SE4	16	16	120	40		900	100	1000
Morgason S. & Harvey	7.	S2 SE4	NW4	16	16	120	20		400		1500
Do Do.		Pt N2	SE4	16	16	120	53	33	1100		
Arnold Geo. & S. E.	8.	S Pt N2	SW4	16	16	120	26	66	530		530
Stewart, Lewinda	9.	S side	SW4	16	16	120	33	33	695		695
Ora. A. Tharp	10	Pt E2	NW4	16	16	120	12		240		240
		Pt E2	NW4	16	16	120	11		240		240
Tharp F. M	12										
Tharp R. Y	13.	Pt E2	NW4	16	16	120	12		240		240
Spicklemire Jane	14	Pt E2	NW4	16	16	120	25		550	400	950
Simms C. W.	15	Pt SE4	NE4	16	16	120	1		15		15

Section No. 16

Congressional Township, No. 16 **R.** 12h

SCALE:—*Forty rods to an inch, or ten rods to a space, Congress Land, which is one mile square for a section.*

Number of Acres in this section according to the UNITED STATES *Survey* 640

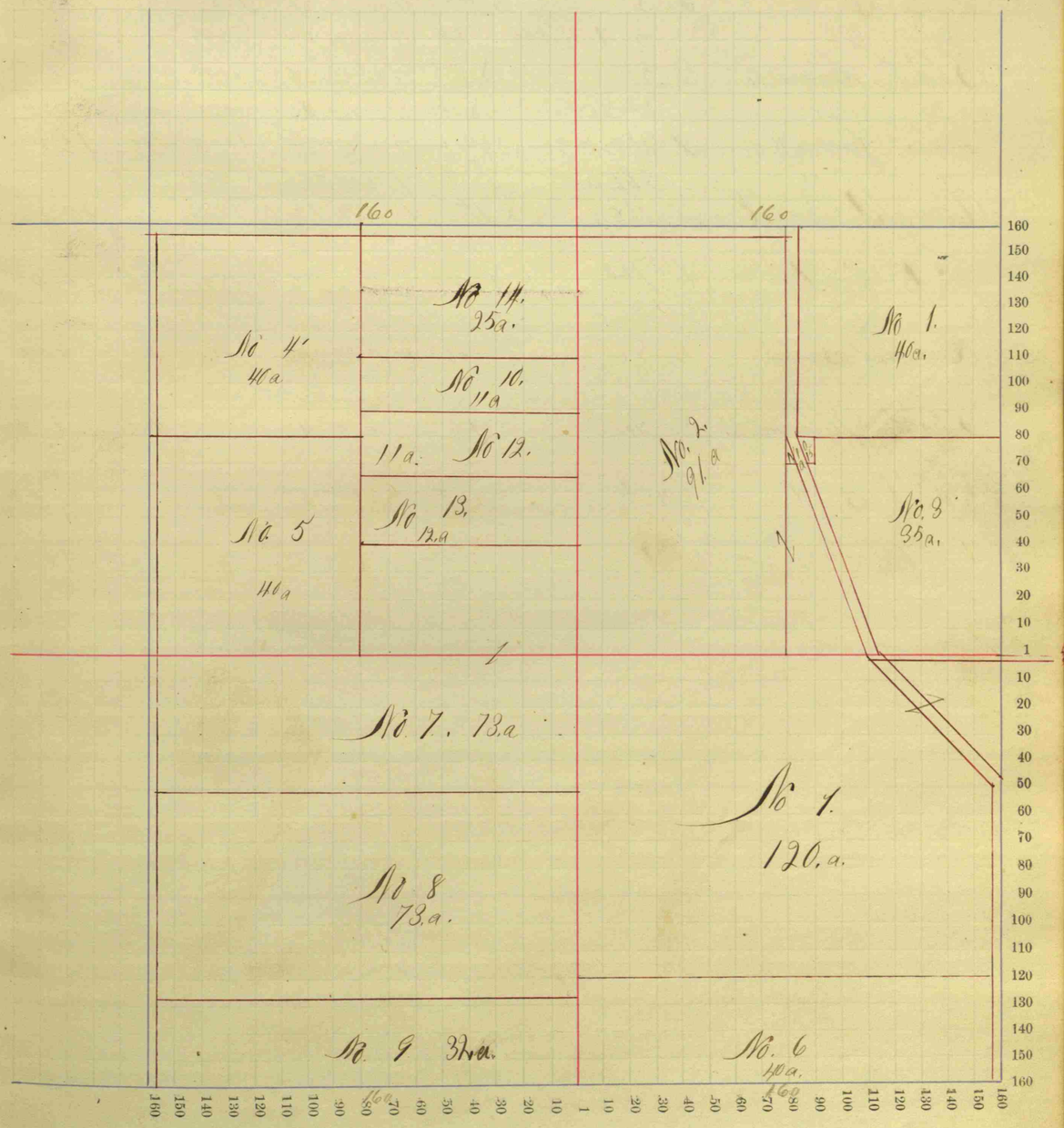

County, Indiana. 18

Assessor's Plat-Book for Township, No.

NAMES OF OWNERS.	Number on Plat.	DESCRIPTION.	Section.	Township.	Range.	Acres.	Hundredths.	Value of Lands.	Value of Improvements.	Value of Lands and Improvements.
Tharp James	1.	N E¼ N W¼	17	16	1W	40		880	60	
Do Do		N W¼ N E¼	17	16	1W	40		890	100	1980
Miles S. W.	2.	S½ N W¼	17	16	1W	80		1680	250	2290
Do Do		N side N W¼ S E¼	17	16	1W	18		360		
Tharp Carville	3	S½ S E¼	17	16	1W	80		1840	150	
Do Do		E½ S E¼ S W¼	17	16	1W	20		400		2390
Miles James H Heirs	4.	N E¼ & W½ S E¼ & S W¼ & S W¼	17	16	1W	60		1100	100	1595
" "		S½ N W¼ S E¼	17	16	1W	22.		395		
Vaught Mary E	5	W½ S W¼	17	16	1W	79	50	1830	250	2080
Ward Martha	6.	W½ N W¼	17	16	1W	79	25	1840	200	2040
Runion Sarah	7.	S E¼ N E¼	17	16	1W	40		760	40	800
Tharp William &	8.	N E¼ S E¼	17	16	1W	40		800	100	900
Barkley & Wr.	9	N E¼ N E¼	17	16	1W	40		800		800

Section No. 17

Congressional Township, No. 16 R. 1W

Scale:—*Forty rods to an inch, or ten rods to a space, Congress Land, which is one mile square for a section.*

Number of Acres in this section according to the United States *Survey* 640

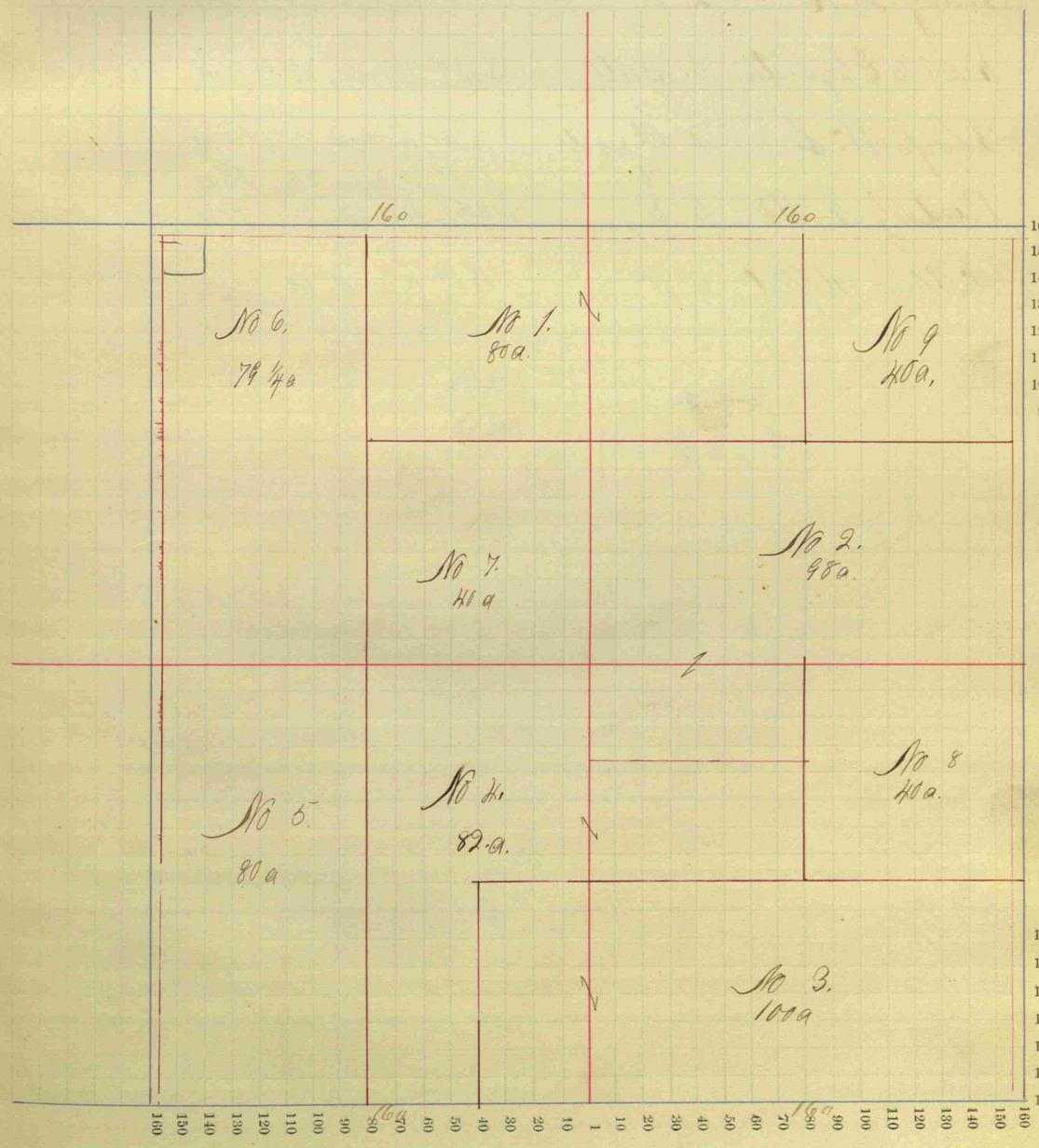

County, Indiana. 18

Assessor's Plat-Book for ..... Township, No. .....

NAMES OF OWNERS.	Number on Plat.	DESCRIPTION.	Section.	Township.	Range.	Acres.	Hundredths.	Value of Lands.	Value of Improvements.	Value of Lands and Improvements.
Williams J. D.	1.	E2. SE4	18	16	1W	80		1540	75	1915
Lenby Wm. K	2.	W2. N E4	18	16	1W	80		1600	100	1700
Neavills Elizabeth	3.	Tract 1 S W4	18	16	1W	87	33	1740	60	1800
Tharp W. S.	4	Pt Tract 1 N W4	18	16	1W	3	40	55		
		Pt " " N W4	18	16	1W	84		1500	100	1655
Bradley G. W.	5	E2 N E4	18	16	1W	80		2000	400	2400
Nicholson Alfred	6	W2. S E4	18	16	1W	80		1600	150	1750

Section No. 18 Fractional

Congressional Township, No. 16 R. 1W

SCALE:—*Forty rods to an inch, or ten rods to a space, Congress Land, which is one mile square for a section.*

Number of Acres in this section according to the UNITED STATES *Survey* 494 33/100



_____ County, Indiana. 18

Assessor's Plat-Book for _____ Township, No. _____

NAMES OF OWNERS.	Number on Plat.	DESCRIPTION.		Section.	Township.	Range.	Acres.	Hundredths.	Value of Lands.	Value of Improvements.	Value of Lands and Improvements.
Tinder Martin	1.	N2	N E¼	19	16	14	80		1760	150	1910
Dodson Larkin	2.	N2 S W¼	N E¼	19	16	14	20		420	100	1320
" "		S E¼	N E¼	19	16	14	40		800		
Dodson J. K. Hrs	3	S2 S W¼	N E¼	19	16	14	20		420		420
Faupel H S Hrs	4	E2 E2	S E¼	19	16	14	40		800		800
Harris Wm T	5	W2	S E¼	19	16	14	80		1840		6840
Do Do.		S W part E¼		19	16	14	87	01	2000	500	
Do Do		W part W¼		19	16	14	83	67	1700		
Do Do		W2 E2	S E¼	19	16	14	40		800		

Section No. 19 Fractional

Congressional Township, No. 16 R. 14

SCALE:—*Forty rods to an inch, or ten rods to a space, Congress Land, which is one mile square for a section.*

Number of Acres in this section according to the UNITED STATES *Survey* 494 35

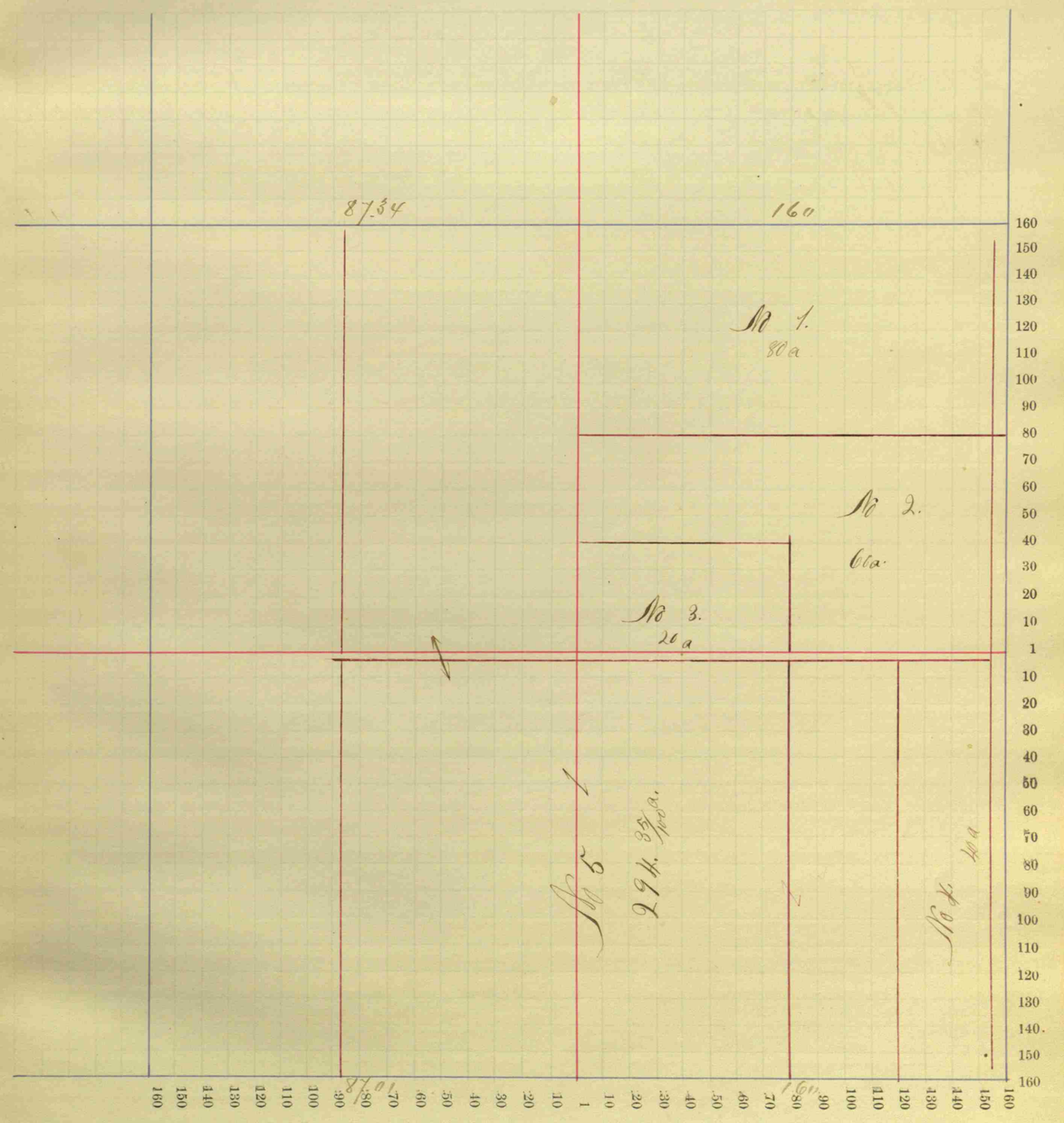

County, Indiana. 18

Assessor's Plat-Book for Township, No.

NAMES OF OWNERS.	Number on Plat.	DESCRIPTION.	Section.	Township.	Range.	Acres.	Hundredths.	Value of Lands.	Value of Improvements.	Value of Lands and Improvements.
Dodson J K		N W¼	20	16	1W	40		840	80	920
Fausett Isaac Hrs		W½	S E¼	20	16	1W	80		2000	200	6040
Do Do		W½	S W¼	20	16	1W	80		2000		
Do Do		E½	S W¼	20	16	1W	80		1840		
Craver John		S W¼	N W¼	20	16	1W	40		600	60	660
Mc Phetres Samel		N E¼		20	16	1W	160		3360	1100	4460
Do Do		E½	N W¼	20	16	1W	80		1000		
Williams A Wm Hrs		E½	S E¼	20	16	1W	80		1840	200	2040

Section No. 20

Congressional Township, No. 16 R. 1W

SCALE:—*Forty rods to an inch, or ten rods to a space, Congress Land, which is one mile square for a section.*

Number of Acres in this section according to the UNITED STATES *Survey* 640



County, Indiana. 18

Assessor's Plat-Book for ..... Township, No. .....

NAMES OF OWNERS.	Number on Plat.	DESCRIPTION.	Section.	Township.	Range.	Acres.	Hundredths.	Value of Lands.	Value of Improvements.	Value of Lands and Improvements.
Baker Nathan		S2 S2	N W¼	21	16	1W	40		800	40	
Do Do.		W2 SW¼	N E¼	21	16	1W	20		400		1240.
Mathes William H		E2	S E¼	21	16	1W	80		2000	200	2200
~~Do Do.~~		~~S2 S2 SE¼~~	~~N E¼~~	~~21~~	~~16~~	~~1W~~	~~10~~		~~260~~		
Sales Elizabeth E		W SE¼	S W¼	21	16	1W	18		360		860.
Sales Mary A		N W SE¼	S W¼	21	16	1W	18		360		440
Do Do.		W SE¼	S W¼	21	16	1W	4		80		
Pierson Thomas		S W¼	S E¼	21	16	1W	40		840		840
Secrest William H		N W¼	S E¼	21	16	1W	40		800		800
Secrest William P.		E2	N E¼	21	16	1W	80		1900	75	2775
Do Do.		N W¼	N E¼	21	16	1W	40.		800		
Martin Susan P		E2 SW¼	N E¼	21	16	1W	20		400	25	425
Sharp Susan C		N2 S2	N W¼	21	16	1W	40		900	350	2150.
Do Do		S2 S2	N W¼	21	16	1W	40		900	1	
Stewart Secrinda		NE NE	N W¼	21	16	1W	40		846		840.
Templin John Rev		W2	S W¼	21	16	1W	80		1700		
Do Do		N E¼	S W¼	21	16	1W	40		800		2500
							640				

Section No. 21

Congressional Township, No. 16 R. 1W

SCALE:—*Forty rods to an inch, or ten rods to a space, Congress Land, which is one mile square for a section.*

Number of Acres in this section according to the UNITED STATES *Survey* 640



County, Indiana, 18

Assessor's Plat-Book for ____ Township, No. ____

NAMES OF OWNERS.	Number on Plat.	DESCRIPTION.	Section.	Township.	Range.	Acres.	Hundredths.	Value of Lands.	Value of Improvements.	Value of Lands and Improvements.
Bell Amanda	1.	N E¼ S W¼	22	16	1W	40		880	160	
Do.		West N W¼	22	16	1E	10		200		1230
Eatson T. C.	2.	N½ N E¼	22	16	1W	80		1920	480	2400
Fossell Mary J	3.	W½ S W¼	22	16	1W	80		2000	160	2160
		S W¼ S E¼	22	16	1W	40		960	800	2950
Moberly J. C.	4	S E¼ S W¼	22	16	1W	40		1000		
		East N W¼ S E¼	22	16	1W	30		690		
Swain Bennett	5	S E¼ S E¼	22	16	1W	40		1000		3300
		N E¼ S E¼	22	16	1W	40		1000		
Secrest Wm. J.	6	S E¼ N E¼	22	16	1W	40		900	400	
		N W¼	22	16	1W	160		3840	375	4215
Williams S. W.	7.	S W¼ N E¼	22	16	1W	40		800	23	823
						640				

Section No. 22

Congressional Township, No. 16 R. 1W

SCALE:—*Forty rods to an inch, or ten rods to a space, Congress Land, which is one mile square for a section.*

Number of Acres in this section according to the UNITED STATES *Survey* 640

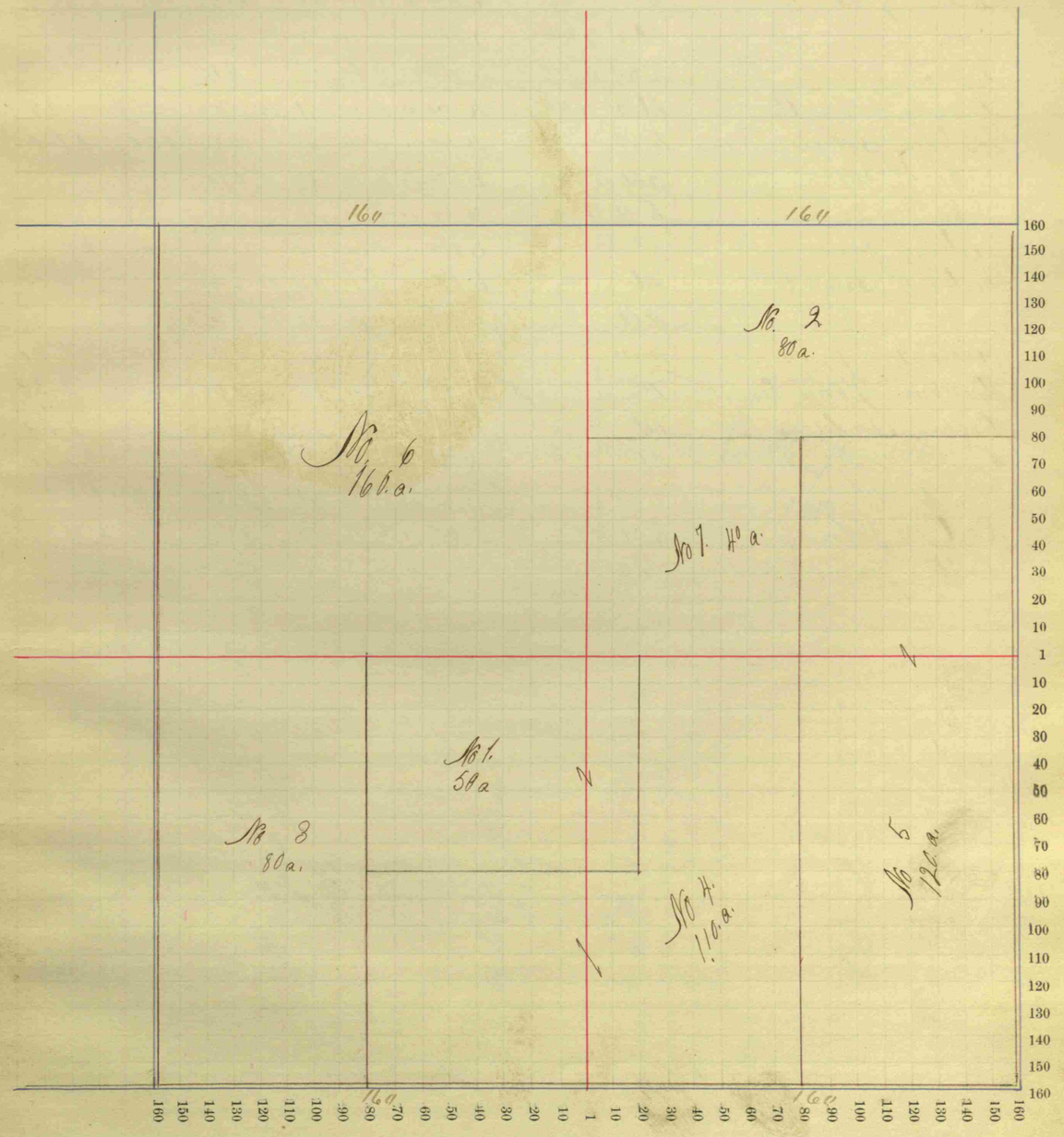

_____ County, Indiana. 18

Assessor's Plat-Book for _____ Township, No. _____

NAMES OF OWNERS.	Number on Plat.	DESCRIPTION.	Section.	Township.	Range.	Acres.	Hundredths.	Value of Lands.	Value of Improvements.	Value of Lands and Improvements.
Flinn James		pt SE¼	25	16	1W	10	22	240		
Do Do		" SE¼	"	"	"	38	50	795	165	1200
Green Geno		E½ N W¼	"	"	"	80		1840	160	2575
Do Do		pt E½ N W¼	N W¼	"	"	18	25			
Do Do.		W½ E½ N W¼	N W¼	25	16	1W	10		210	
Hughs William A.		pt E½ N W¼	N W¼	"	"	"	1	75	85	
Mitchell Sol Sr.		S W¼	N W¼	"	"	"	40		640	35
Do Do		pt E½ N W¼	S W¼	25	16	1W	10		150	160 1160
Do Do.		S pt N W¼	N W¼	"	"	"	10		150	
Mitchell James		E½	S W¼	"	"	"	80		2000	860 2350
Mitchell Sarah E		pt	S E¼	"	"	"	10	22	250	500
Do Do.		W pt	S E¼	"	"	"	10	22	250	
Moore Nancy M		W pt	S E¼	"	"	"	10	22	250	
Osborn John E.		pt	S E¼	"	"	"	10	22	240	80 270
Osborn. Anderson		pt	S E¼	"	"	"	10	22	230	230
Osborn Henry L		pt	S E¼	"	"	"	10	22	200	200
Pounds Susannah		E pt E½	S E¼	25	16	1W	10	22	230	230
Rodgers John		S pt W½	N W¼	"	"	"	37	10	1310	50 1360
Smith James & Heirs		pt E½		"	"	"	70		1200	100 1300
				"	"	"	160		2600	100 2700

Section No. 25

Congressional Township, No. 16 R. 12W

SCALE:—*Forty rods to an inch, or ten rods to a space, Congress Land, which is one mile square for a section.*

Number of Acres in this section according to the UNITED STATES *Survey* 640



County, Indiana, 18

Assessor's Plat-Book for _____ **Township, No.** _____

NAMES OF OWNERS.	Number on Plat.	DESCRIPTION.		Section.	Township.	Range.	Acres.	Hundredths.	Value of Lands.	Value of Improvements.	Value of Lands and Improvements.
Arnold William H jr		Pt E2.	N E4	26	16	1W	19		320	100	
Do Do.		Pt W2.	N E4	26	16	1W	19		320		
Do Do.		N Ecor. N E4	N E4	"	"	"	12	60	225		965
Ensminger M C		S E4	S E4	"	"	"	40		600	25	1405
Do Do		E side S W4	S E4	"	"	"	10		160		
Do Do		N E	S E4	"	"	"	40		620		
Eastes Abraham.		N W4		"	"	"	160		4160	1300	8400
Do Do.		N W4	S E4	"	"	"	40		800		
Do Do		N2	S W4	"	"	"	80		2000	140	
King Alexander		S2.	S W4	"	"	"	80		1920	80	2000
Irvin William		S end E2.	N E4	"	"	"	13		200		1580
Do Do.		S Ecor. W2	N E4	"	"	"	5		80		
Do Do.		Pt	N E4	"	"	"	92	27	1800		
McGee Robert.		W side S W4	S E4	26	16	1W	80		450		450

Section No. 26

Congressional Township, No. 16 **R.** 1W

SCALE:—*Forty rods to an inch, or ten rods to a space, Congress Land, which is one mile square for a section.*

Number of Acres in this section according to the UNITED STATES *Survey* 640



County, Indiana. 18

Assessor's Plat-Book for Township, No.

NAMES OF OWNERS.	Number on Plat.	DESCRIPTION.	Section.	Township.	Range.	Acres.	Hundredths.	Value of Lands.	Value of Improvements.	Value of Lands and Improvements.
Jno. & A. Risson	1.	W½	N½	27	16	11	40	460	40	1000
J. F. Arnold	2.	S W¼	N½	27	16	11	40	900	40	4810
Do Do.		E½	S W¼	"	"	"	80	1680		
Do Do.		W½	S W¼	"	"	"	80	2160	30	
Thomas Bonfield	3.	S E¼		"	"	"	160	3840	460	4300
Saml. McPheeters.	4	S½	N E¼	"	"	"	80	1800	25	1825
W. G. McPheeters	5	W½	S E¼	"	"	"	80	1600	300	1900
Wm Christie	6.	E½	N W¼	"	"	"	80	1840	360	2200

Section No. 27

Congressional Township, No. 16 R. 11 W

Scale:—*Forty rods to an inch, or ten rods to a space, Congress Land, which is one mile square for a section.*

Number of Acres in this section according to the United States *Survey* 640

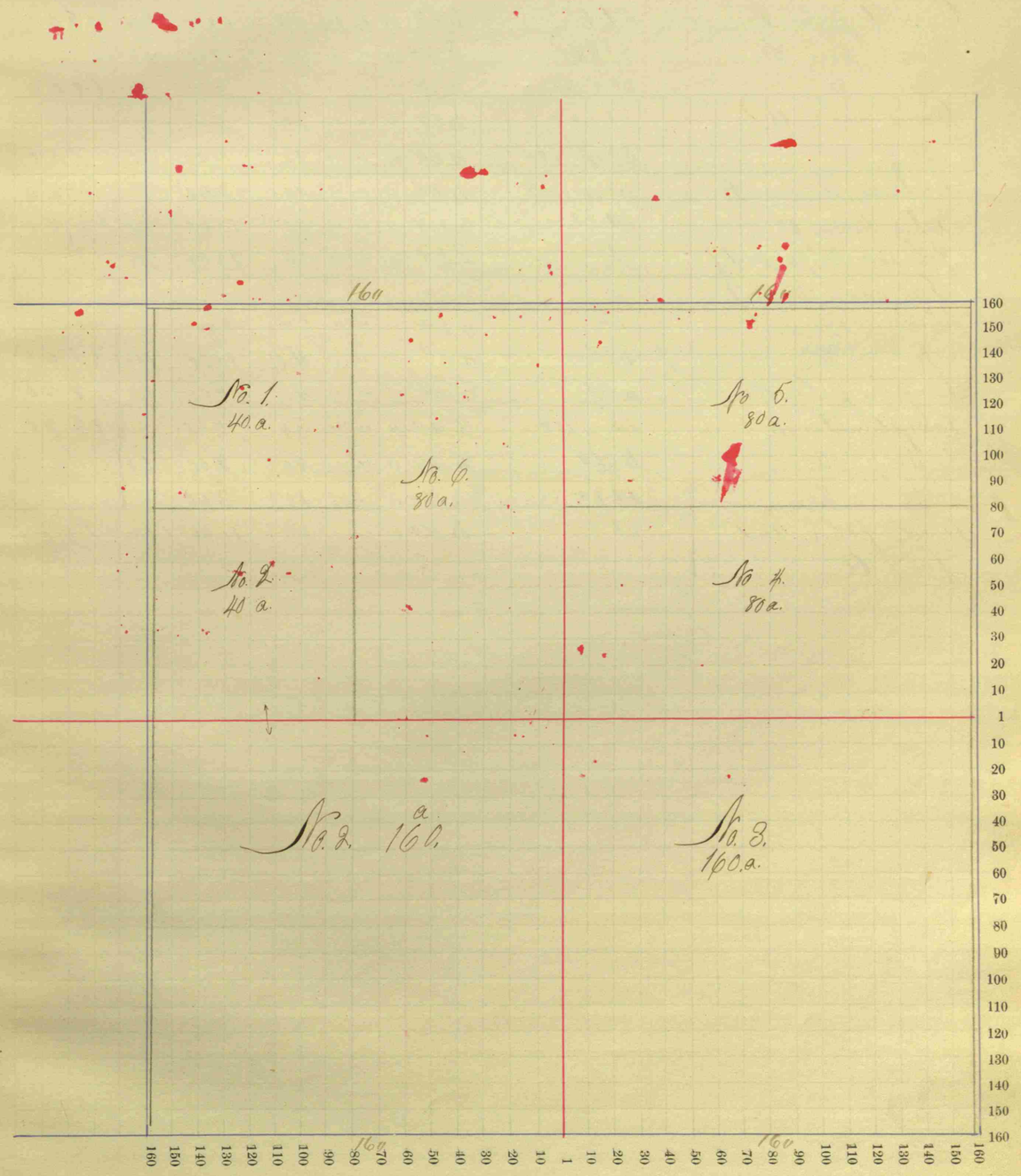

_____ County, Indiana. 18

Assessor's Plat-Book for _____ Township, No. _____

NAMES OF OWNERS.	Number on Plat.	DESCRIPTION.	Section.	Township.	Range.	Acres.	Hundredths.	Value of Lands.	Value of Improvements.	Value of Lands and Improvements.
Arnold John F		Pt E²	S E¼	28	16	11W	79	50	1840	100	1940
Brown Levi H		W² S E¼	S W¼	"	"	"	20		480		
Do Do		E² S W¼	S W¼	"	"	"	20		480	40	1000
Davis John A		S² N E¼	N E¼	"	"	"	20		480		
Do Do		S² N² N E¼	N E¼	"	"	"	10		240	30	750
Flathers William H		N² N² N E¼	N E¼	"	"	"	10		250		250
Foles Mary A		Pt E²	N W¼	"	"	"	62.		1240	100	1340
Johnson Elija and Thomas W.		W².	S E¼	"	"	"	80		1800	40	1840
Pierson Thomas		W²	N E¼	"	"	"	80		2000		
Do Do		S E¼	N E¼	"	"	"	40		1000	100	3100
Templin John H's		N W¼	N W¼	"	"	"	40		900	50	950
Templin Jesiah		Pt N W¼	S W¼	"	"	"	39		860		2270
Do Do		S W¼	N W¼	"	"	"	40		900	130	
Do Do.		Pt E²	N W¼	"	"	"	18		360		
Tombs John and Julia A		E²	S W¼	"	"	"	80		1680	120	1800

Section No. 28

Congressional Township, No. 16 R. 11E

SCALE:—*Forty rods to an inch, or ten rods to a space, Congress Land, which is one mile square for a section.*

Number of Acres in this section according to the UNITED STATES *Survey* 640

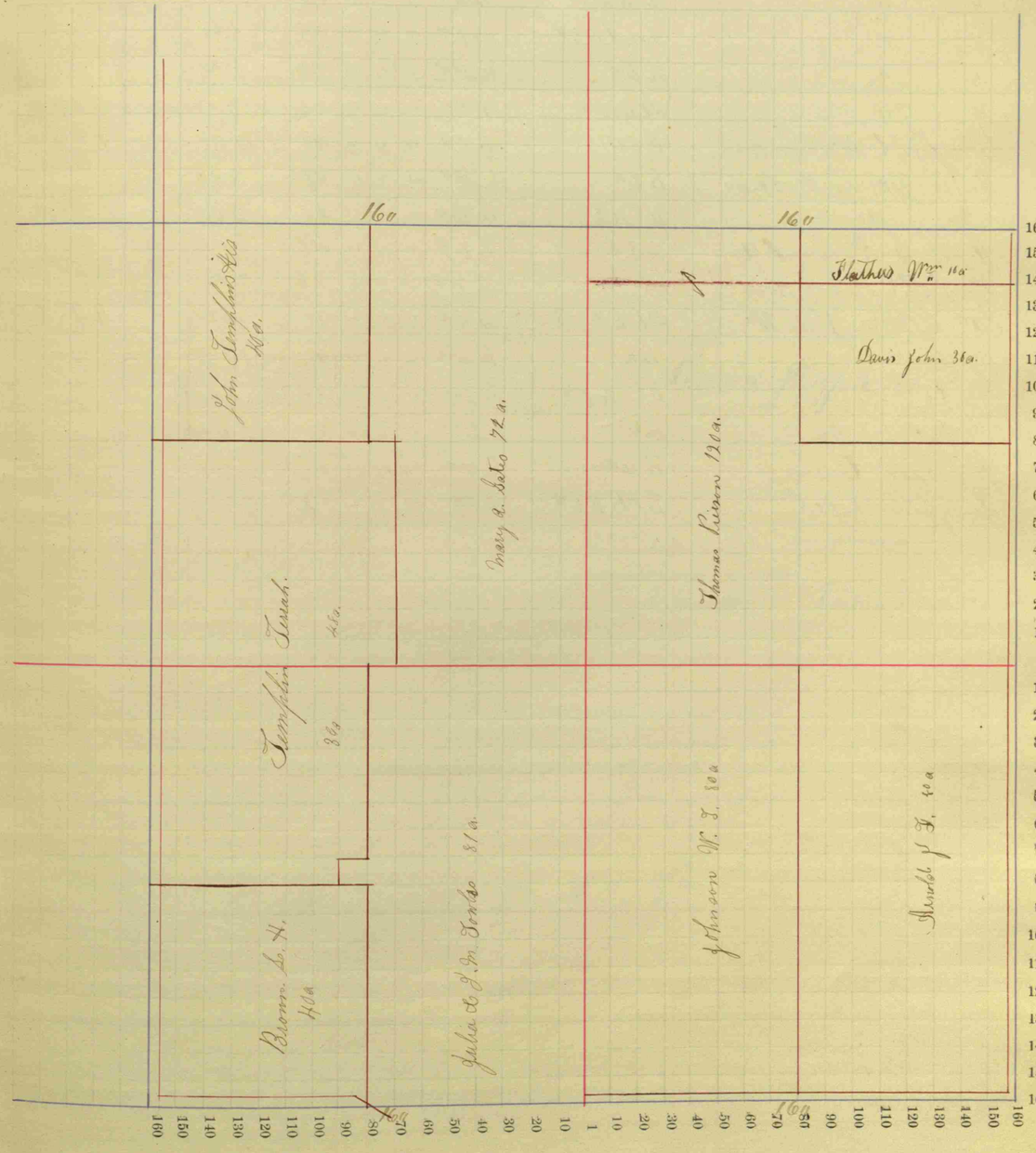

County, Indiana. 18

Assessor's Plat-Book for Township, No.

NAMES OF OWNERS.	Number on Plat.	DESCRIPTION.		Section.	Township.	Range.	Acres.	Hundredths.	Value of Lands.	Value of Improvements.	Value of Lands and Improvements.
Brown joseph		nE¼	nE¼	29	16	1W	40		1000	500	
" "		nW¼	nE¼	"	"	"	40		800		
" "		N²SW¼	nE¼	"	"	"	20		500		
" "		n and SE¼	nE¼	"	"	"	18		860		
" "		NE¼	nW¼	"	"	"	40		840		
" "		Pt SW¼	nE¼	"	"	"	10		200		4200
Bonifield William Heirs		SE¼	SE¼	"	"	"	40		1000		1000
Blair James W Heirs		SE¼	SW¼	"	"	"	40		840	60	
Do Do		N²NE¼	SW¼	"	"	"	20		400		1300
Clark Roland a		NE¼	SE¼	"	"	"	40		800		800
Truett Isaac Heirs		N²	SW¼	"	"	"	80		2400	500	2900
Mc Cown John W.		Pt SE² SW¼	NE¼	"	"	"	10		280		4480
Do Do.		SE¼	SW¼	"	"	"	40		1200		
Do Do		S² NE¼	SW¼	"	"	"	20		600		
Do. Do.		N²	SE¼	"	"	"	80		2400		
Johnson Anna		SW¼ Exc	SW¼	29	16	1W	10		300		300.
Templin Teuah.		SW¼ SE¼	NE¼	"	"	"	22		485		

Section No. 29

Congressional Township, No. 16 R. 1W

SCALE:—*Forty rods to an inch, or ten rods to a space, Congress Land, which is one mile square for a section.*

Number of Acres in this section according to the UNITED STATES *Survey* 640

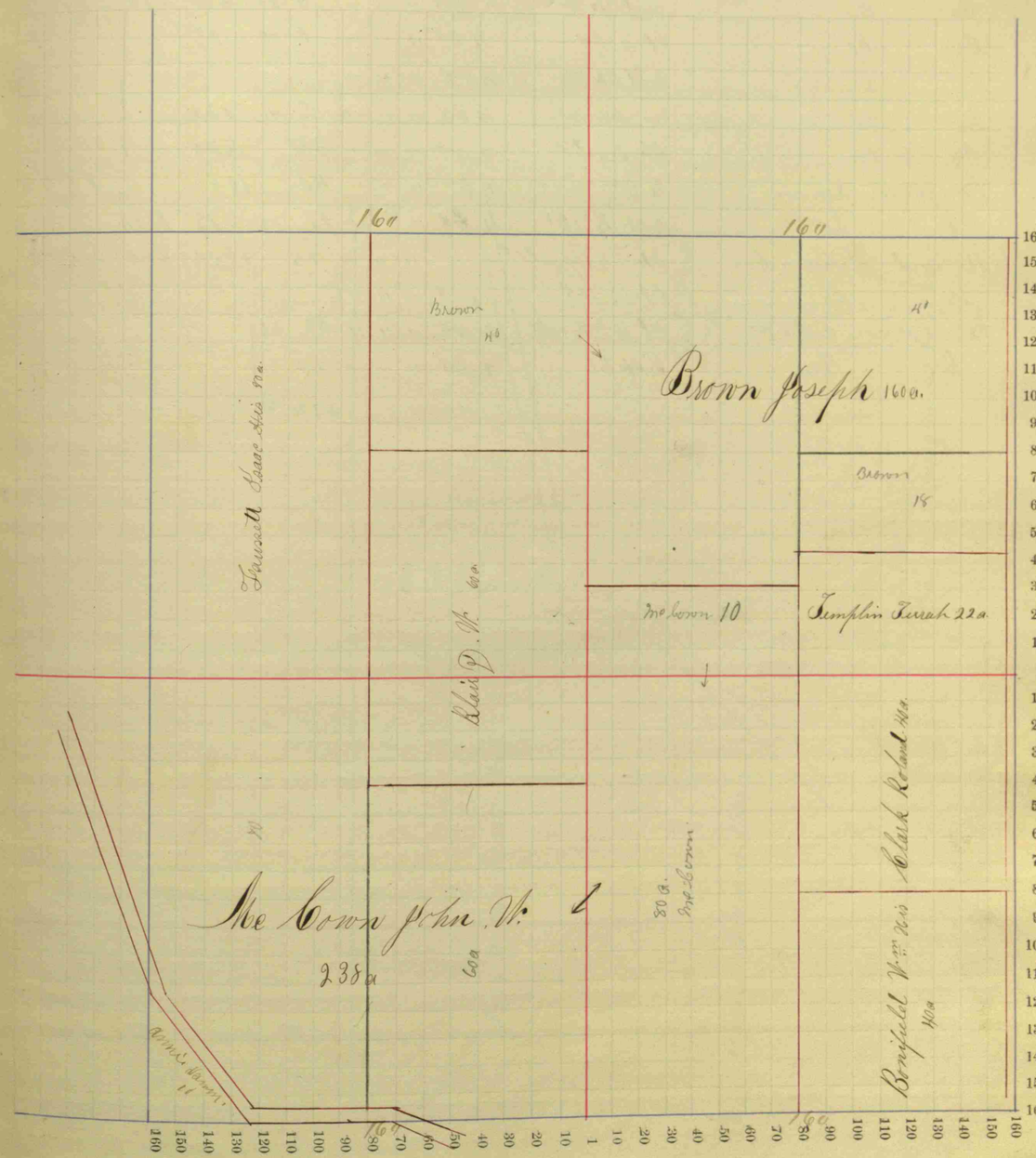

County, Indiana. 18

Section No. 30 Fractional

Assessor's Plat-Book for _____ **Township, No.** _____

Congressional Township, No. 16 **R.** 17h

SCALE:—*Forty rods to an inch, or ten rods to a space, Congress Land, which is one mile square for a section.*

Number of Acres in this section according to the UNITED STATES *Survey* 493.74

NAMES OF OWNERS.	Number on Plat.	DESCRIPTION.		Section.	Township.	Range.	Acres.	Hundredths.	Value of Lands.	Value of Improvements.	Value of Lands and Improvements.
Johnson Annie		S E4		30	16	12	160		4800	200	5000
Thomas. E.D.		S W4	N E4	"	"	"	40		1000		2615
Do Do		Mid Pt W2	N W4	"	"	"	9	80	240	850	
Do Do		Pt N W4	N E4	"	"	"	1	06	25		
Do Do		Mid Pt E2.	N W4	"	"	"					
Do Do		" Pt W2	N E4	"	"	"	5	40	125		
Do Do.		Pt Fractl	N W4	"	"	"	85		875		
Morgason Simeon		N E4	N E4	"	"	"	40		1080		1555
Do Do.		N Pt S2. E2.	N E4	"	"	"	12	50	875	100	
Noland William Kris		Pt N W fractl4		"	"	"	75		1800	800	2100
Do Do.		Pt N W4	N E4	"	"	"					
McCown, John W.		Pt W2 Fractl.	S W4	"	"	"	86	56			
Do Do.		S Pt E2	N E4	"	"	"	27	50			
							472	62			

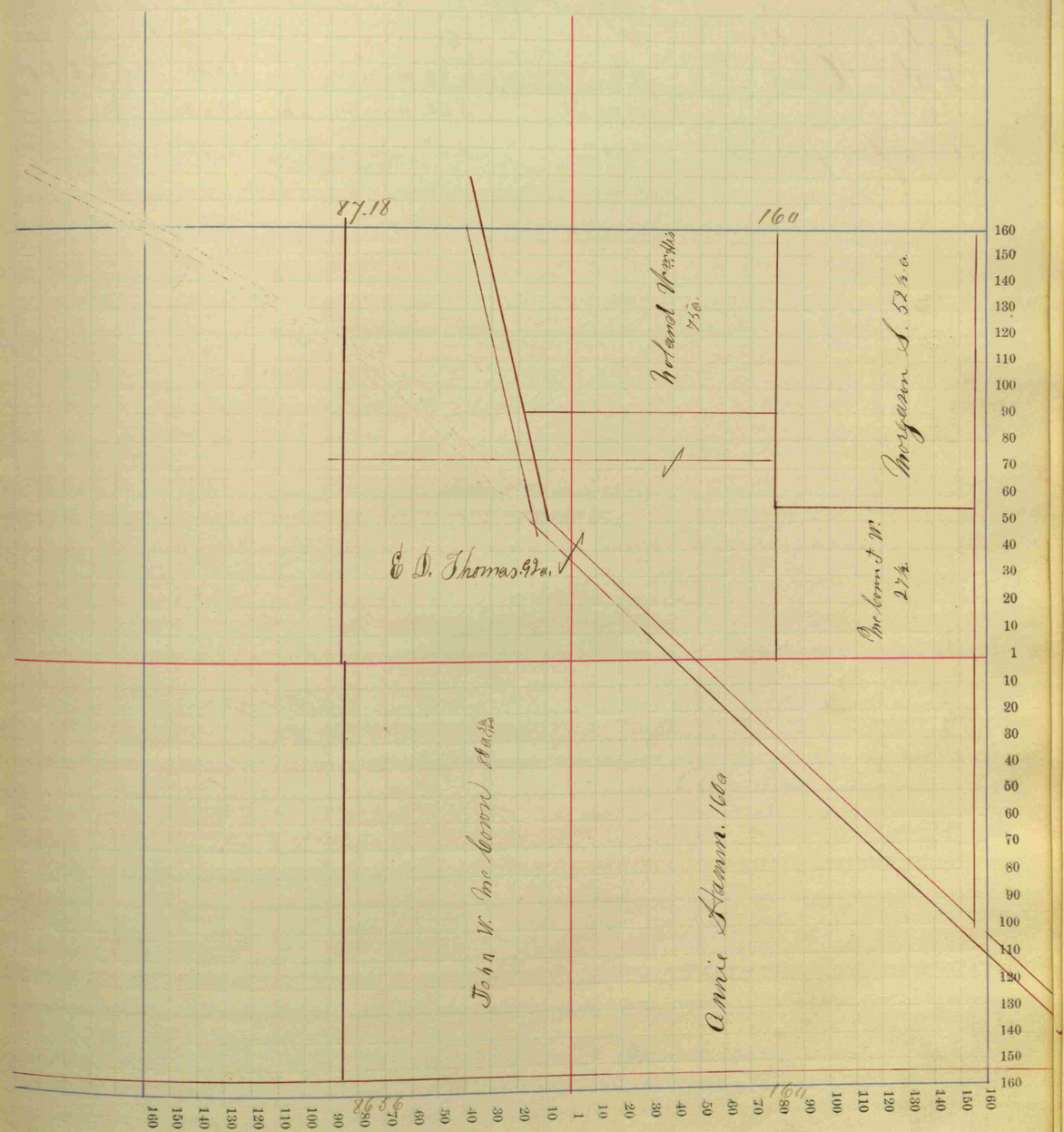

County, Indiana. 18

Assessor's Plat-Book for ..... Township, No. .....

NAMES OF OWNERS.	Number on Plat.	DESCRIPTION.		Section.	Township.	Range.	Acres.	Hundredths.	Value of Lands.	Value of Improvements.	Value of Lands and Improvements.
Daugherty James E.		N W fractional 1/4		31	16	14	87	25	2440	500	
Do Do.		W 1/2.	N E 1/4	"	"	"	80.		2400		5340.
Dodson Benj R		S W fract'l 1/4		"	"	"	88	15	2200	100	2300
Gentry Elizabeth		E 1/2	N E 1/4	"	"	"	80		2000	100	2100
Soper Chas.		N 1/2.	S E 1/4	"	"	"	80		2240	50	3690
Do Do.		N W 1/4 S E 1/4.	S E 1/4	"	"	"	52		1400		
Thompson James W		S W 1/4 E 1/2	S E 1/4	"	"	"	28		730		730.

Section No. 31 Fractional

Congressional Township, No. 16 R. 14 W.

SCALE :—*Forty rods to an inch, or ten rods to a space, Congress Land, which is one mile square for a section.*

Number of Acres in this section according to the UNITED STATES *Survey* 495 49

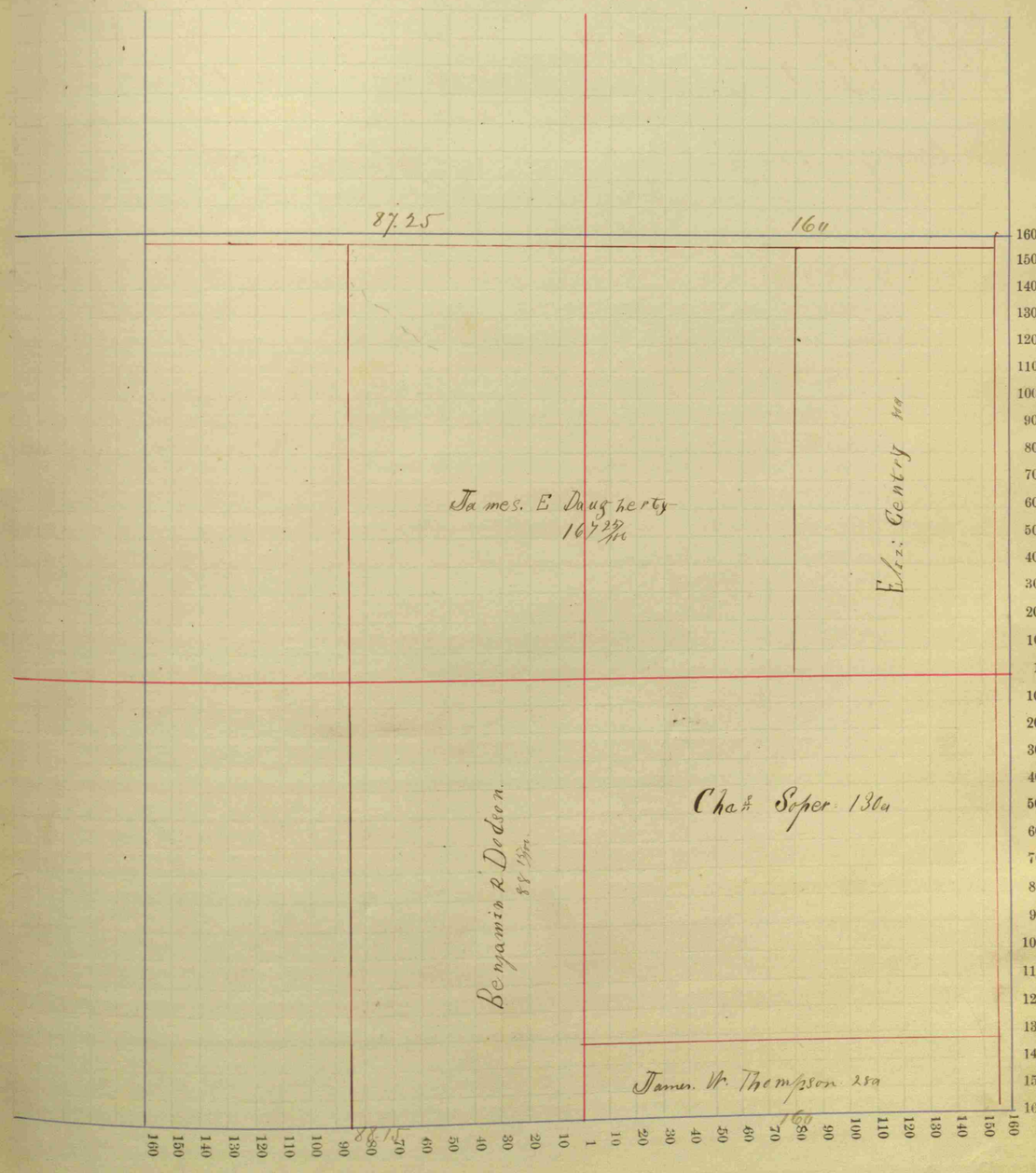

County, Indiana. 18

Assessor's Plat-Book for _____ **Township, No.** _____

NAMES OF OWNERS.	Number on Plat.	DESCRIPTION.		Section.	Township.	Range.	Acres.	Hundredths.	Value of Lands.	Value of Improvements.	Value of Lands and Improvements.
Christie Zerilda		Pt E2	SE4	32	16	1W	20		600		600
Downard Robert F		S W4		"	"	"	160		4480		
Gentry Elizabeth		S W4	N W4	"	"	"	40		1000	90	1140
Do Do.		Pt N W4	N W4	"	"	"	2		50		
Hardwick Fountain		E2	N W4	"	"	"	75	90	2175	195	8510.
Do Do		Pt N W4	N W4	"	"	"	38		1140		
McCown John W.		N E4		"	"	"	160		4960	200	
Do Do.		N W cor.	S E4	"	"	"	60		1800		
Do Do.		Fractional	S W4	"	"	"					
							455	40			

Section No. 32

Congressional Township, No. 16 **R.** 1W

SCALE:—*Forty rods to an inch, or ten rods to a space, Congress Land, which is one mile square for a section.*

Number of Acres in this section according to the UNITED STATES *Survey* 640

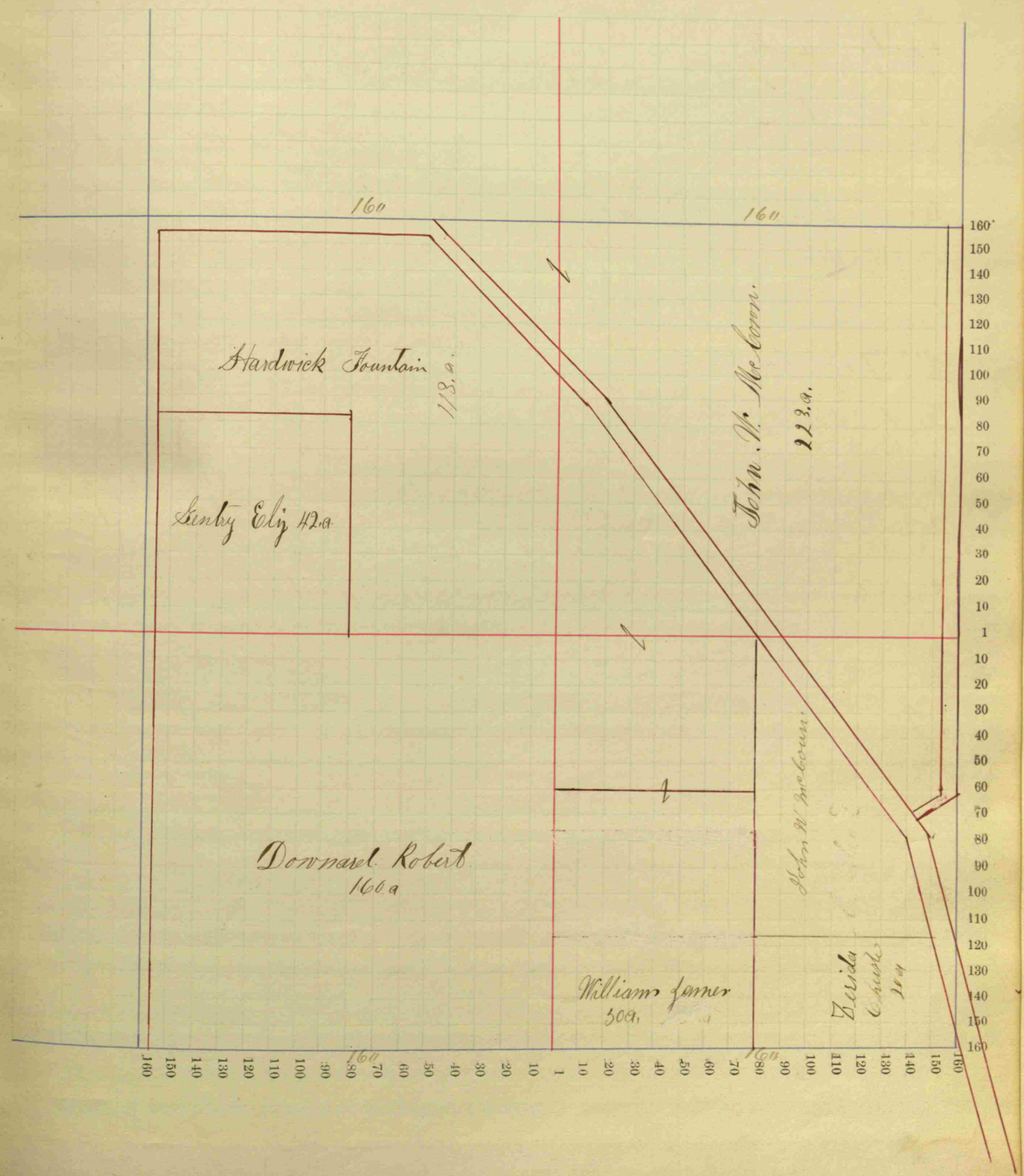

_____ County, Indiana. 18

Assessor's Plat-Book for _____ Township, No. _____

NAMES OF OWNERS.	Number on Plat.	DESCRIPTION.		Section.	Township.	Range.	Acres.	Hundredths.	Value of Lands.	Value of Improvements.	Value of Lands and Improvements.
Arnold John F. jr		NRR B² NE¼	NE¼	33	16	1W	9		216	54	270
Brown Le. B.		E² R W¼	NE¼	"	"	"	20		460		
Do Do.		S W¼	NE¼	"	"	"	40		880	120	1460
Christ Zeuelda		RR W²	S W¼	"	"	"	82		400	800	1200
Davis James T & Geo E		NRR NE¼	NE¼	"	"	"	20		500	75	575
Harris William T		W² NW¼	NE¼	"	"	"	20	64	400	50	1250
Do Do.		NE¼	NW¼	"	"	"	40		800		
Kesler Lewis		W²	S E¼	"	"	"	80		2080		3180
Do Do.		S RR E²	S E¼	"	"	"	24		600		
Do Do.		S Econ.	S W¼	"	"	"	20		600		
Pierson George D.		S RR E².	NE¼	"	"	"	50		1250	50	1300
Shirley John N.		RR	S W¼	"	"	"	88		2640		3300
Do Do		S RR	S W¼	"	"	"	22		660		
Tinder Rachel J		S E¼	NW¼	"	"	"	40		800		
Do Do.		S W¼	NW¼	"	"	"	40		1000	850	2150
Templin Simeon		NW¼	NW¼	"	"	"	40		920	50	970
Templin John Heirs		NE¼	S E¼	"	"	"	40		900		1501
Do Do		N side S E¼	S E¼	"	"	"	16		400	200	
Lewis K & L.		S Econ. S E¼	NE¼	"	"	"	1		25		25

Section No. 33

Congressional Township, No. 16 R. 12W

SCALE:—*Forty rods to an inch, or ten rods to a space, Congress Land, which is one mile square for a section.*

Number of Acres in this section according to the UNITED STATES *Survey* 640

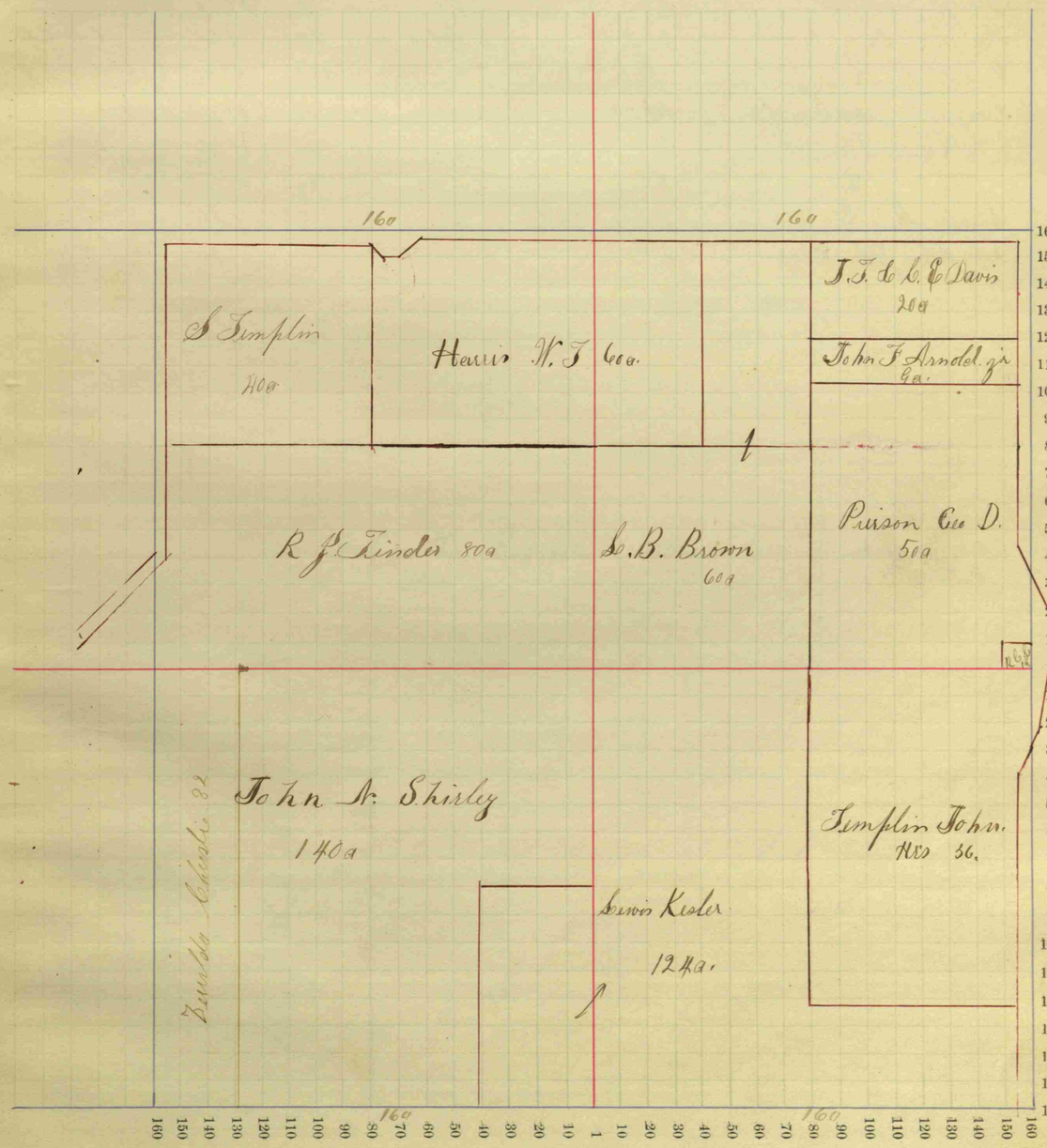

County, Indiana. 18

Assessor's Plat-Book for Township, No.

NAMES OF OWNERS.	Number on Plat.	DESCRIPTION.	Section.	Township.	Range.	Acres.	Hundredths.	Value of Lands.	Value of Improvements.	Value of Lands and Improvements.
Arnold John F.		N W 4	N E 4	34	16	11	40	1040		
Do Do.		W 2 N E 4	N W 4	"	"	"	20	300		1340
Barge. Daniel		N 2	N E 4	"	"	"	80	1600	100	
Do Do		E 2 N E 4	N W 4	"	"	"	20	260		1960
Clark. Z. R		S E 4		"	"	"	160	4500	320	5170
English Johnathan Heirs		W pt S 2	N W 4	"	"	"	72	1656	144	1800
Kiger Daniel		S 2	N E 4	"	"	"	80	3080		4100
Do Do		E 2	S W 4	"	"	"	80	1800	220	
Lewis R. C.		S W cor S W 4	N W 4	"	"	"	8	175	75	250
Templin John Heirs		W 2	S W 4	"	"	"	80	1920	25	1945

Section No. 34

Congressional Township, No. 16 R. 12 E

Scale:—*Forty rods to an inch, or ten rods to a space, Congress Land, which is one mile square for a section.*

Number of Acres in this section according to the United States *Survey* 640.

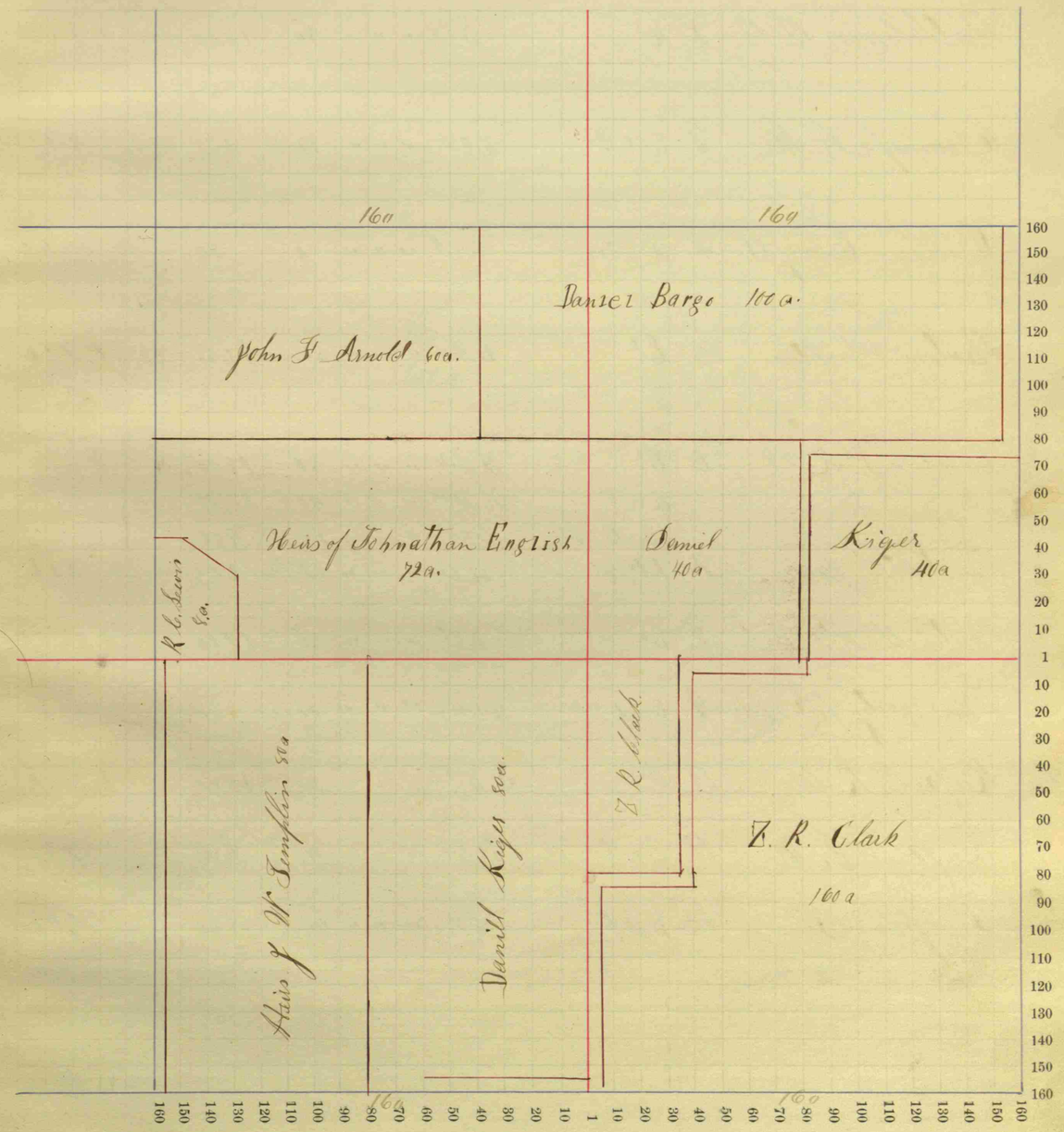

County, Indiana, 18

Assessor's Plat-Book for _____ **Township, No.** _____

NAMES OF OWNERS.	Number on Plat.	DESCRIPTION.		Section.	Township.	Range.	Acres.	Hundredths.	Value of Lands.	Value of Improvements.	Value of Lands and Improvements.
Bryant A. B.	1.	N E4	N E4	35	16	1W	40		650	50	700
Bartholowen. B. B.	2.	N2	S E4	"	"	"	80		1800	100	1900
Chamness A. M.	3.	E 1/2 W2	N E4	"	"	"	21	50	378	52	430
Dillon Elroy A	4.	N W cor	N E4	"	"	"	1		80		80
Henton Milton	5	E2	S W4	"	"	"	80		1680	50	1730
Lawson F. R.	6.	E2	N W4	"	"	"	80		1800		3600
Do Do		N W4	N W4	"	"	"	40		1000	400	
Do Do		W side W2	N E4	"	"	"	20		400		
Mitchell James	7.	Pt W2	N E4	"	"	"	21	50	365		365
Mitchell Wm Hrs	8.	S2	S E4	"	"	"	80		1760		1760
Mortarity Patrick Hrs	9	S end W2	N E4	"	"	"	18	50	200		200
Rupell R. C	10	W2	S W4	"	"	"	80		1800		1800
Rupell J. C	11.	S E4	S E4	"	"	"	40		680		730
Templin Simeon	12	S W4	N W4	"	"	"	40		860		860

Section No. 35

Congressional Township, No. 16 **R.** 13W

SCALE:—*Forty rods to an inch, or ten rods to a space, Congress Land, which is one mile square for a section.*

Number of Acres in this section according to the UNITED STATES *Survey* 640



County, Indiana. 18

Assessor's Plat-Book for ____ Township, No. ____

NAMES OF OWNERS.	Number on Plat.	DESCRIPTION.	Section.	Township.	Range.	Acres.	Hundredths.	Value of Lands.	Value of Improvements.	Value of Lands and Improvements.
Brown. John.	1.	E2	N E4	36	16	W	80		2000	400	2400
Mitchell Solj.	2.	N W4	N E4	"	"	"	40		720		720
Mitchell Wm. j.	3.	S W4	N E4	"	"	"	40		800	25	825
Son of James Mitchell		N E cor E2	S E4	"	"	"		25	10		
Swank. David	4	S E4		"	"	"	159	50	3975	500	5950
" "		E2 E2	S W4	"	"	"	40		800		
" "		S E4	N W4	"	"	"	27		675		
Smith S. D.	5	W2	S W4	"	"	"	80		2000	400	3400
" "		W2 E2	S W4	"	"	"	40		1000		
		S W4	N W4	"	"	"	40		920	50	2165
Skillman W. S.	6	W pt S E4	N W4	"	"	"	13		285		
" "		Pt N W4	N W4	"	"	"	28		645		
" "		E side N W4	N W4	"	"	"	12		265		
Woods Hanley	7.	N E4	N W4	"	"	"	40		340		840

Section No. 36

Congressional Township, No. 16 R. 1W

SCALE:—*Forty rods to an inch, or ten rods to a space, Congress Land, which is one mile square for a section.*

Number of Acres in this section according to the UNITED STATES *Survey* 640



County, Indiana. 18

Assessor's Plat-Book for Township, No.

NAMES OF OWNERS.	Number on Plat.	DESCRIPTION.		Section.	Township.	Range.	Acres.	Hundredths.	Value of Lands.	Value of Improvements.	Value of Lands and Improvements.
Jones R B.		Pt NW¼	NE¼	30	16	16	40		840		
Do Do		NPt NE¼	NE¼	"	"	"					
Do Do		Pt Tract	NW¼	"	"	"	1		20	100	960
Smith Alexander		S2	NE¼	"	"	"	80		1760		2640
Do Do		S Pt N.	NE¼	"	"	"	40		880		
Smith James Heirs		Tract	N W¼	"	"	"	11	60	250		250
Mitchell Hiram Sr.		W2	SE¼	"	"	"	80		1900	250	4005
Do Do.		NE¼	SE¼	"	"	"	40		900	25	
Do Do.		SE¼	SE¼	30	16	16	40		880	50	
Pounds Swannah		Tract	SW¼	"	"	"	12	91	810		310

Section No. 30 Fractional

Congressional Township, No. 16 R. 16E.

SCALE:—*Forty rods to an inch, or ten rods to a space, Congress Land, which is one mile square for a section.*

Number of Acres in this section according to the UNITED STATES *Survey* 344 51



County, Indiana. 18

Assessor's Plat-Book for Township, No.

NAMES OF OWNERS.	Number on Plat.	DESCRIPTION.	Section.	Township.	Range.	Acres.	Hundredths.	Value of Lands.	Value of Improvements.	Value of Lands and Improvements.
Mitchell Fletcher		W½	SE¼ 31	16	18	80		2000	400	2925
Do Do		Fract'l	SW¼ "	"	"	22		525		
Mc Geo Robert		Pt E½	SE¼ "	"	"	79		1740	300	2040
Todd James W		Pt N E¼		"	"	138	15	3175	80	4190
Do Do		Fractional		"	"	17	81	400	75	
Do Do.		Recon	NE¼ "	"	"	21	85	460		

Section No. 31 Fractional

Congressional Township, No. 16 R. 18

Scale:—*Forty rods to an inch, or ten rods to a space, Congress Land, which is one mile square for a section.*

Number of Acres in this section according to the United States *Survey* 357



County, Indiana. 18

Section No. 6 Fractional

Assessor's Plat-Book for _____ **Township, No.** _____

Congressional Township, No. 15 **R.** 16

SCALE:—*Forty rods to an inch, or ten rods to a space, Congress Land, which is one mile square for a section.*

Number of Acres in this section according to the UNITED STATES *Survey* 332.90

NAMES OF OWNERS.	Number on Plat.	DESCRIPTION.	Section.	Township.	Range.	Acres.	Hundredths.	Value of Lands.	Value of Improvements.	Value of Lands and Improvements.
Gorrell James		S2. NE4	6	15	18	80		2000	70	
" "		NPt N W fractl 1/4	6	15	18	5	25	125		2195
Hall Stanley A.		NPt fractl SW4	"	"	"	2		50		
Do Do.		EPt SPt SW4 NE4	"	"	"	8	80	225		275
Do Do		NPt Fractl SW4	"	"	"					
Jones Henry		SE4	6	15	18	160		4160	200	4360
McGee Robert.		Pt N2 NE4	"	"	"	70	32	1610	50	1660.

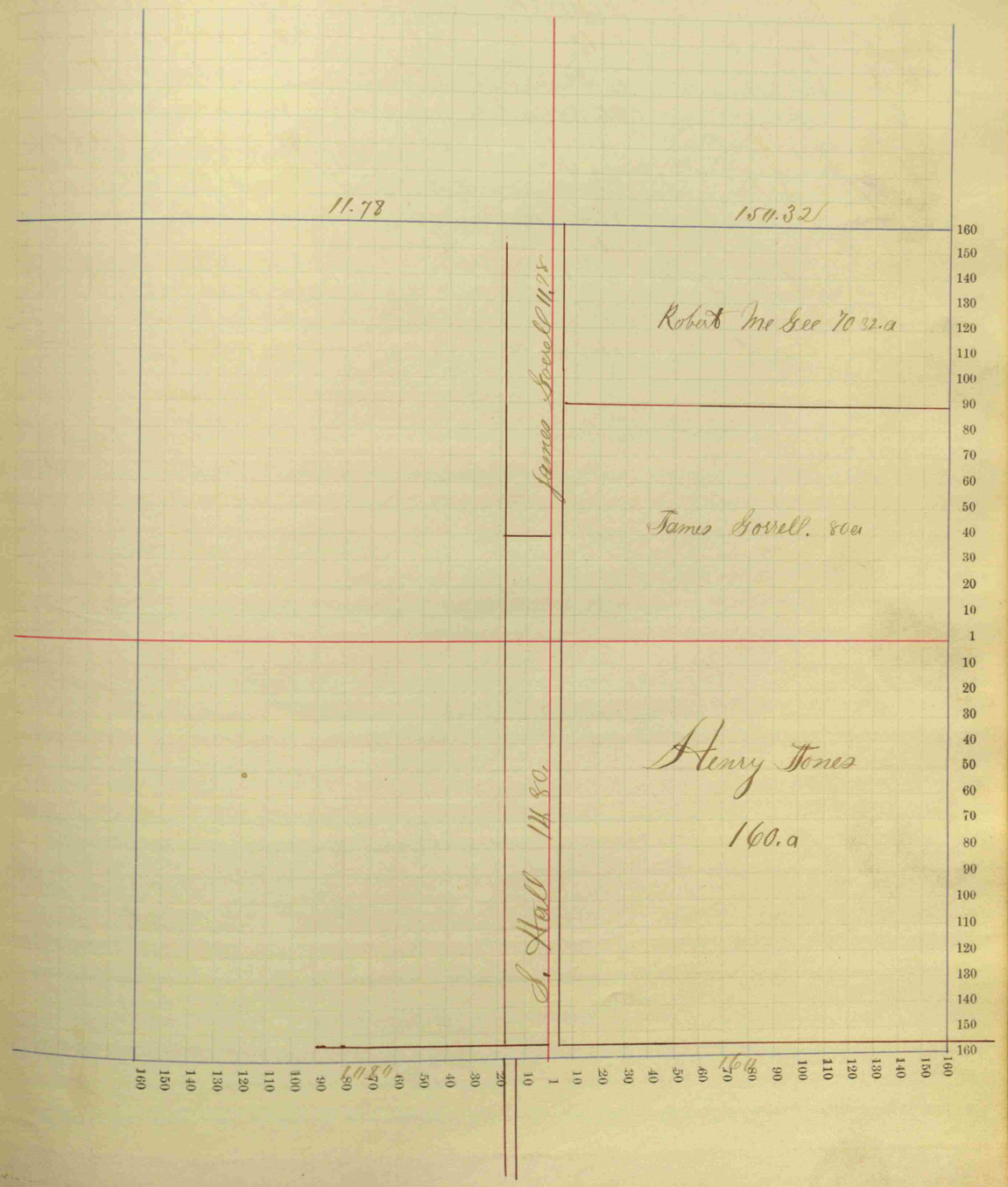

County, Indiana. 18

Assessor's Plat-Book for Township, No.

Section No. 7 Fractional

Congressional Township, No. 15 R. 18

SCALE:—*Forty rods to an inch, or ten rods to a space, Congress Land, which is one mile square for a section.*

Number of Acres in this section according to the UNITED STATES *Survey* 338.70

NAMES OF OWNERS.	Number on Plat.	DESCRIPTION.	Section.	Township.	Range.	Acres.	Hundredths.	Value of Lands.	Value of Improvements.	Value of Lands and Improvements.
Brady George W		Pt N W fractl ¼	7	15	18	6	55	165		
Do Do		E side W²	N E¼	"	"	"	13	80	340		
Do Do		W side W²	N E¼	"	"	"	32	20	800	50	1355
Hawkins Julia A		E side E²	N E¼	"	"	"	34		850	175	1025
Jordan John W		S W¼	S E¼	"	"	"	40		920	100	1220
Do Do		Pt S W fractl ¼		"	"	"	9	15	200		
Mc Kee Jacob		N W¼	S E¼	7	15	18	40		920	80	1000
Thompson L. B.		W E²	S E¼	"	"	"	79		1740	100	1885
Do Do		S Econ S E¼	N E¼	"	"	"	2		45		
Do Do		Pt	N E¼	"	"	"					
Strickland George S		W side E²	N E¼	7	15	18	40	40	975	75	1050
Strickland Susan		Pt E²	N E¼	"	"	"	1		27	83	110
Wilson David		Pt E side W²	N E¼	"	"	"	34		850		850



County, Indiana. 18

Assessor's Plat-Book for ..... Township, No. .....

NAMES OF OWNERS.	Number on Plat.	DESCRIPTION.	Section.	Township.	Range.	Acres.	Hundredths.	Value of Lands.	Value of Improvements.	Value of Lands and Improvements.
Campbell & M.		Pt Fractional N W 4	18	15	16	2		45		45
Courtney Thomas D		Pt S W fract'l 4	"	"	"	7	84	190		
Jordan Aquilla		Pt W 2 N E 4	"	"	"	60		1350	150	
Do Do		Pt E 2 N E 4	"	"	"	50		1150		2710
Jordan W T		S Pt S 2 N E 4	"	"	"	83		740	200	2655
Do Do		S Pt E 2 N W fract'l 4	"	"	"	3		75		
Do Do		N 2 S E 4	"	"	"	80		1640		
Tharp T L.		Pt S 2 S E 4	"	"	"	72	80	1655	100	1755
Thompson E B.		Pt N E 4	18	15	16	30		640		640.

Section No. 18 Fractional

Congressional Township, No. 15 R. 16

SCALE:—*Forty rods to an inch, or ten rods to a space, Congress Land, which is one mile square for a section.*

Number of Acres in this section according to the UNITED STATES *Survey* 336.32



County, Indiana. 18

Assessor's Plat-Book for ..... Township, No. .....

NAMES OF OWNERS.	Number on Plat.	DESCRIPTION.	Section.	Township.	Range.	Acres.	Hundredths.	Value of Lands.	Value of Improvements.	Value of Lands and Improvements.
Bowlen Joseph.		Pt E2 N E4	19	15	16	76		1750	300	
Do Do		Exch S Pt N E4	"	"	"	10		220		
Do Do		S & Pt N W4 N E4	"	"	"	18	75	375		2645
Bolen Francis		N W cor W2 N E4	"	"	"	5		115	25	140
Coulney Thomas D		Pt N W fract'l 4	19	15	16	5	10	145		145
Gills Melvill L.		N E cor N E So N E4	"	"	"	4		90	50	140
Thorp Jacob.		Exch S W4 N E4	"	"	"	80		690		1180
Do Do		S W Pt N W4 N E4	"	"	"	16	25	370		
Do Do		Pt Fractional S W4	"	"	"	2	75	50		
Do Do		Pt Fractional S W4	"	"	"	8		70		
Harrison John & Chas		N Pt S E4	"	"	"	49	18	980	75	1055
Snodgrass William		Mid Pt S E4	"	"	"	27	66	595		595
Wood William		S Pt S E4	"	"	"	81	61	1705	200	1905
Veatch Cornelius		Pt S Pt fractional 4	19	15	16	4	71	85		85

Section No. 19 Fractional

Congressional Township, No. 15 R. 16

SCALE:—*Forty rods to an inch, or ten rods to a space, Congress Land, which is one mile square for a section.*

Number of Acres in this section according to the UNITED STATES *Survey* 335.02

