

ASSESSOR'S PLAT BOOK.

*Center*

Township,

County.

1895








Wm. B. Burford, Printer, Indianapolis.

SECTION No. 2. *Fract*

Congressional Township No. 15, R. 1 W.

SCALE.—Forty rods to an inch, or ten rods to a space, Congress Land, which is one mile square for a section.  
Number of acres in this section, according to the United States Survey, 657.08



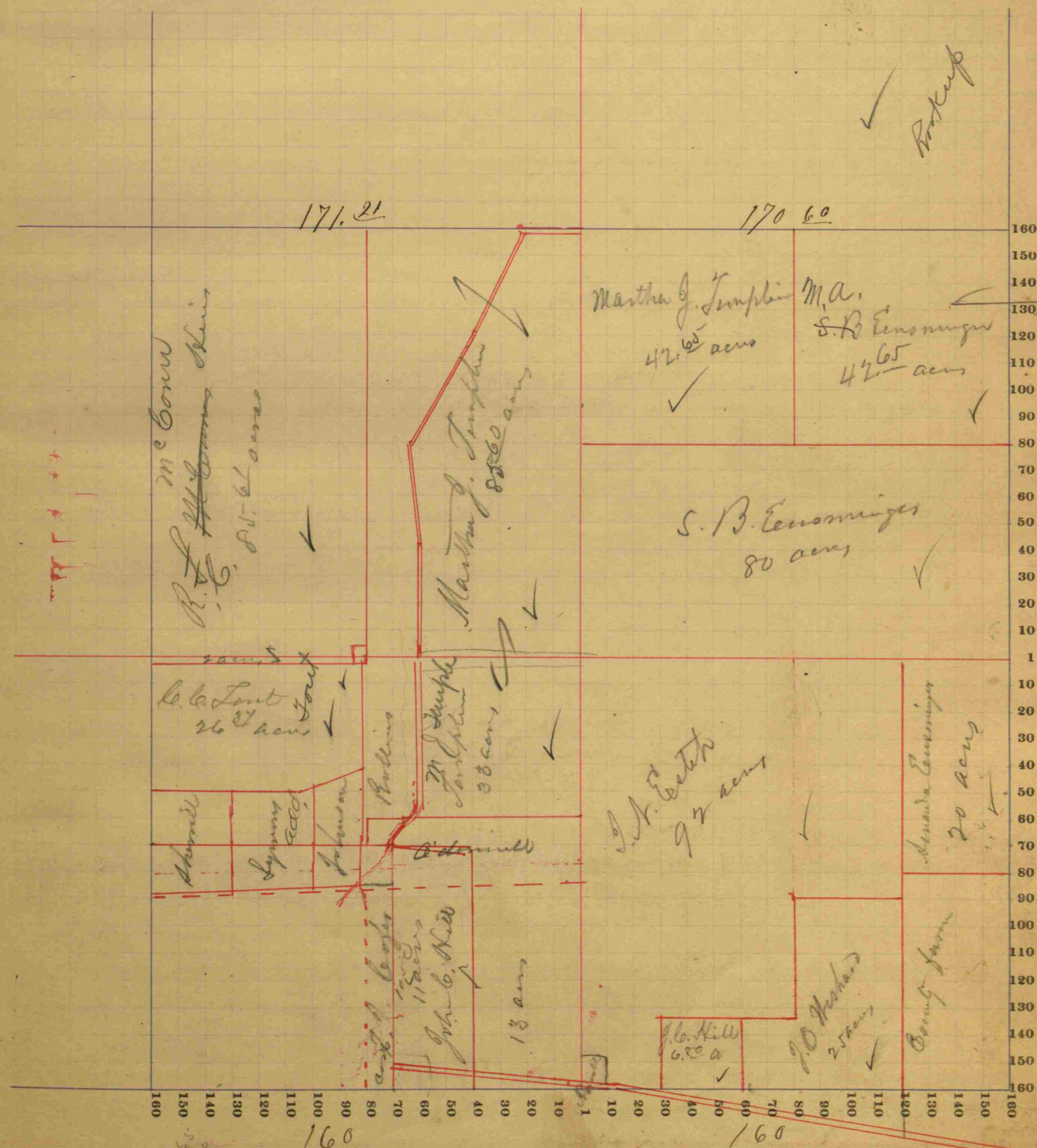


Wm. B. Burford, Printer, Indianapolis

SECTION No. 3. *Fractil*

Congressional Township No. 15, R. 1W

SCALE.—Forty rods to an inch, or ten rods to a space, Congress Land, which is one mile square for a section.  
Number of acres in this section, according to the United States Survey, 66 81  
21





*Andricks*

COUNTY, INDIANA, 1895.

Assessor's Plat-Book for

*Center*

Township, No.


Wm. B. Barford, Printer, Indianapolis.

NAMES OF OWNERS.	Number on Plat.	DESCRIPTION.	Section.	Township.	Range.	Acres.	Hundredths.	Value of Lands.	Value of Improvements.	Value of Lands and Improvements.
<i>Adams &amp; Lloyd</i>		<i>Pl N E</i>	<i>4</i>	<i>15</i>	<i>11</i>	<i>85</i>	<i>00</i>			
<i>Brown Joseph</i>		<i>Pl N E</i>				<i>1</i>				
<i>"</i>		<i>Pl N E</i>				<i>12</i>				
<i>Widdie J. &amp; S.</i>		<i>Pl N</i>				<i>10</i>	<i>14</i>			
<i>Parker J. O.</i>		<i>Pl N E</i>				<i>8</i>				
<i>"</i>										

SECTION No. *4*, *Tract*

Congressional Township No. *15*, R. *1 W.*

SCALE.—Forty rods to an inch, or ten rods to a space, Congress Land, which is one mile square for a section.  
Number of acres in this section, according to the United States Survey, *668.32*









*Nendricks* COUNTY, INDIANA, 1895.

Assessor's Plat-Book for *Center* Township, No. \_\_\_\_\_

Wm. B. Burford, Printer, Indianapolis.

NAMES OF OWNERS.

Number on Plat.

DESCRIPTION.

Section.

Township.

Range.

Acres.

Hundredths.

Value of Lands.

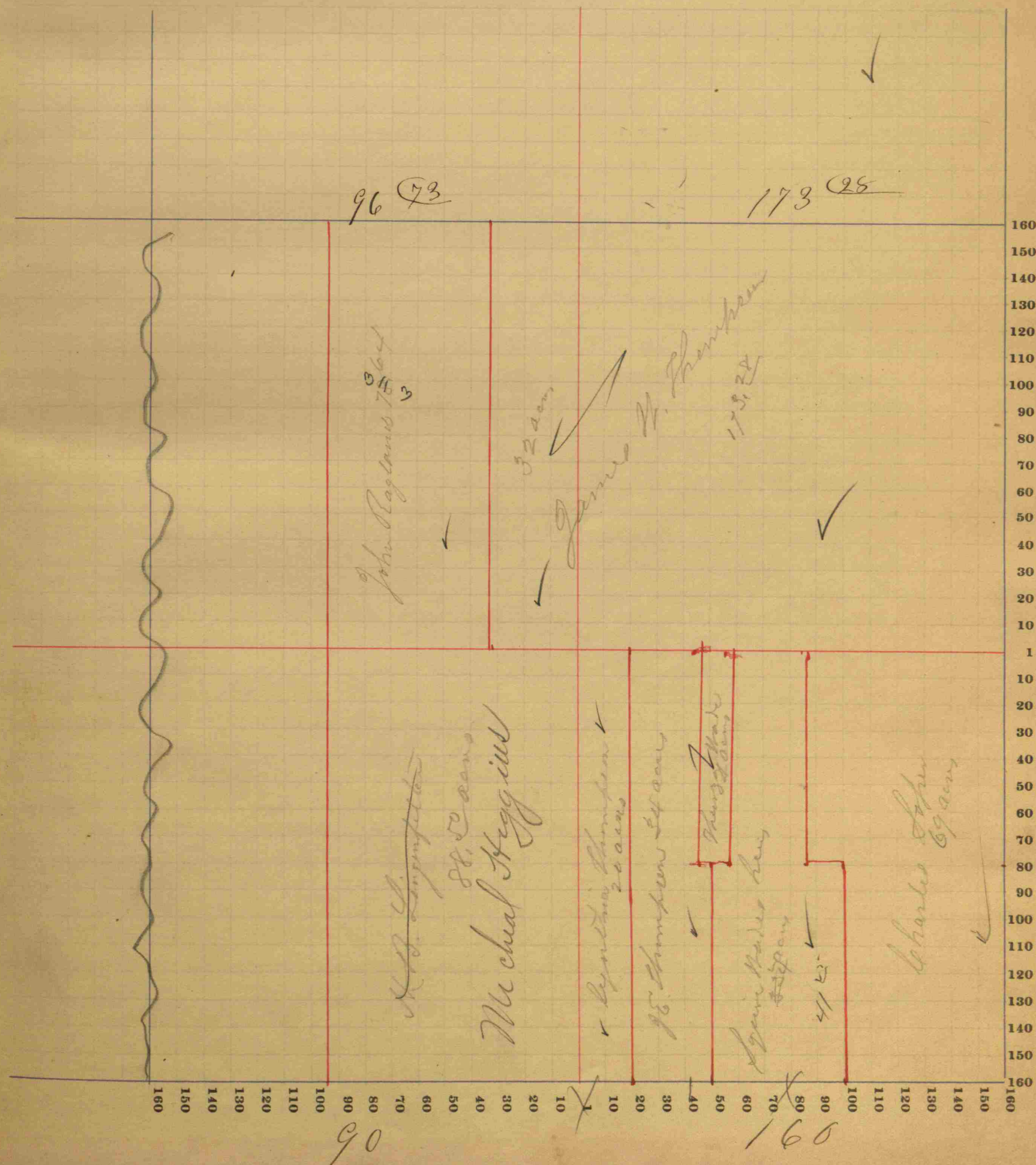
Value of Improvements.

Value of Lands and Improvements.

SECTION No. *6* Tract *1*

Congressional Township No. *15*, R. *1 W.*

SCALE. Forty rods to an inch, or ten rods to a space, Congress Land, which is one mile square for a section.  
Number of acres in this section, according to the United States Survey, *320*









## COUNTY, INDIANA, 1895.


Assessor's Plat-Book for Center Township, No. 1

Wm. B. Burford, Printer, Indianapolis

## SECTION No. 8

Congressional Township No. 15, R. 19

SCALE.—Forty rods to an inch, or ten rods to a space, Congress Land, which is one mile square for a section.  
Number of acres in this section, according to the United States Survey, 640.

















*Sandricks*

COUNTY, INDIANA, 1895.

Assessor's Plat-Book for

*Centerville*

Township, No.

Wm. B. Burford, Printer, Indianapolis.

NAMES OF OWNERS.

Number on Plat.

DESCRIPTION.

Section.

Township.

Range.

Acres.

Hundredths.

Value of  
Lands.


Value of  
Improvements.

Value of  
Lands and  
Improvements.

SECTION No. *12.*

Congressional Township No. *15*, R. *1W*

SCALE.—Forty rods to an inch, or ten rods to a space, Congress Land, which is one mile square for a section.  
Number of acres in this section, according to the United States Survey, *640.*





*Nindricks*

COUNTY, INDIANA, 1895.

Assessor's Plat-Book for

*Center*

Township, No.

Wm. R. Burford, Printer, Indianapolis.

SECTION No. *13.*

Congressional Township No. *15*, R. *1 W.*

SCALE.—Forty rods to an inch, or ten rods to a space, Congress Land, which is one mile square for a section.  
Number of acres in this section, according to the United States Survey, *640.*

NAMES OF OWNERS.

Number on Plat.

DESCRIPTION.

Section.

Township.

Range.

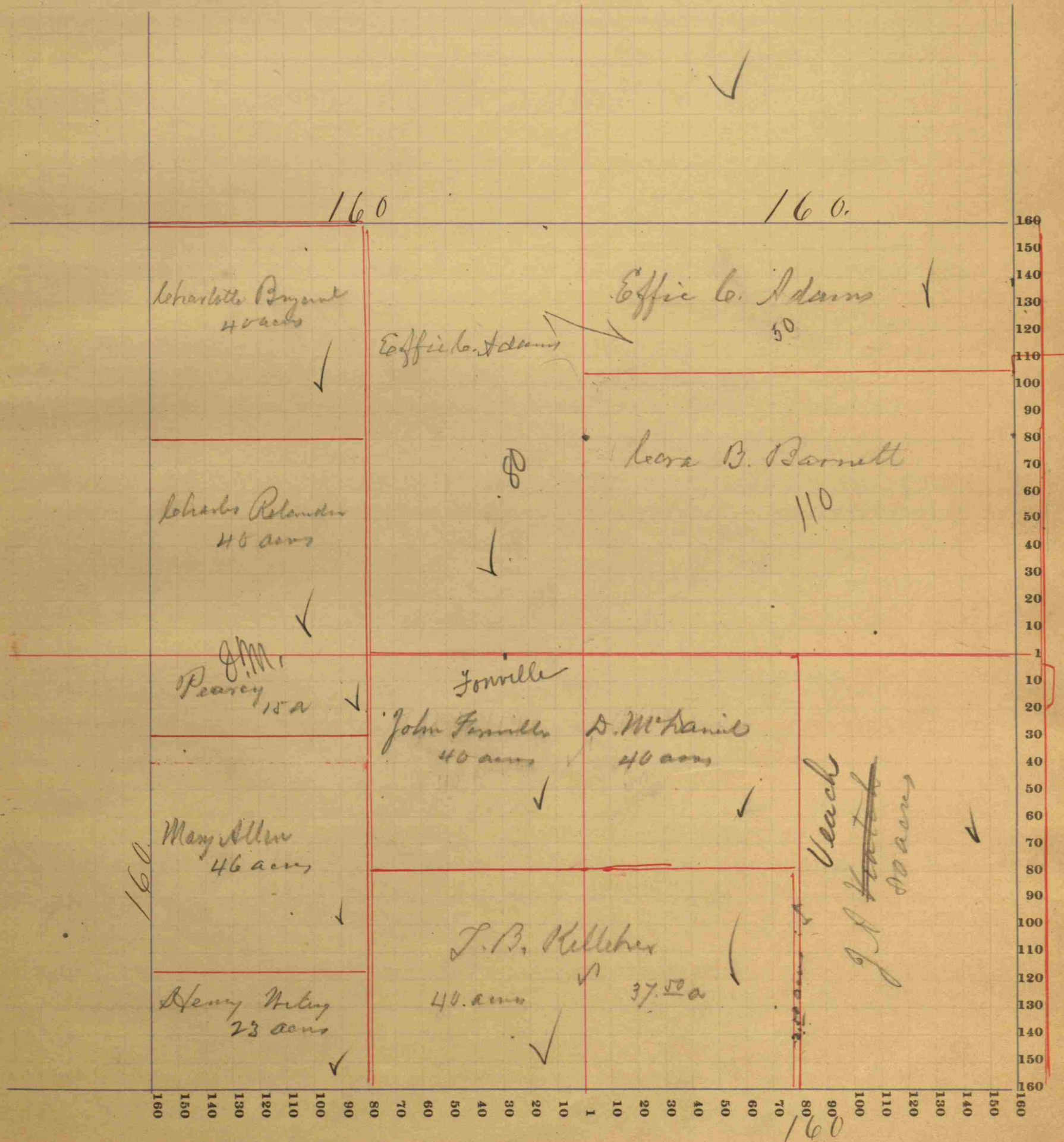
Acres.

Hundredths.

Value of  
Lands.

Value of  
Improvements.

Value of  
Lands and  
Improvements





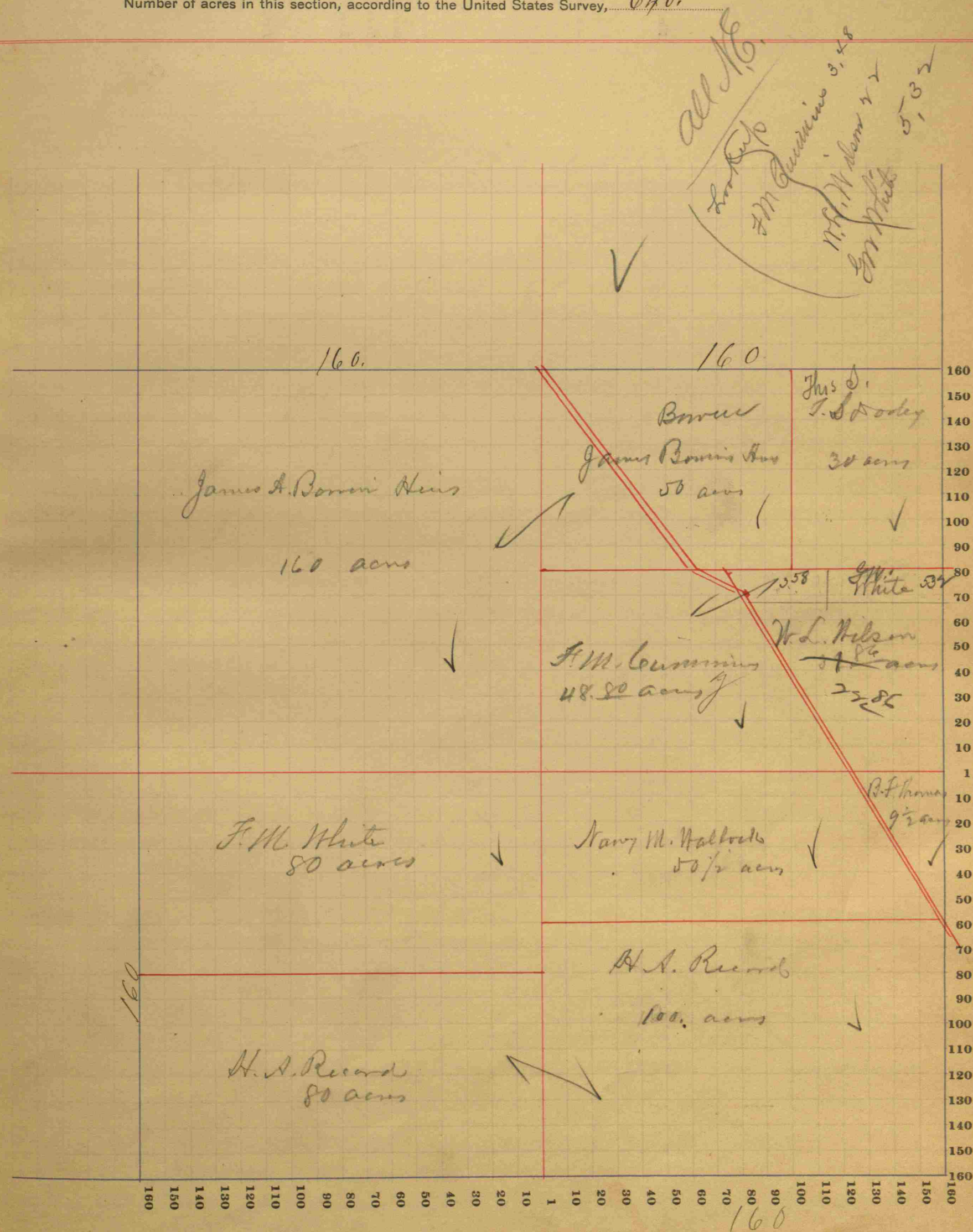




SECTION No. 15

Congressional Township No. 15, R. 19.

SCALE.—Forty rods to an inch, or ten rods to a space, Congress Land, which is one mile square for a section.  
Number of acres in this section, according to the United States Survey, 640.





COUNTY, INDIANA, 1895.


Assessor's Plat-Book for Loamler Township, No.

Wm. B. Burford, Printer, Indianapolis

SECTION No. 16

Congressional Township No. 15, R. 1 W.

SCALE.—Forty rods to an inch, or ten rods to a space, Congress Land, which is one mile square for a section.  
Number of acres in this section, according to the United States Survey, 640.





COUNTY, INDIANA, 1895.

# Assessor's Plat=Book for

Center

*Township, No.*

Wm. B. Burford, Printer, Indianapolis.

NAMES OF OWNERS.

Number on Plat.

DESCRIPTION.

Section.

Township.

Range.

Acres.

Hundredths.


Value of  
Lands.Value of  
Improve-  
ments.

Value of  
Lands and  
Improve-  
ments.

SECTION No. 17.

Congressional Township No. 13, R. 12.

SCALE.—Forty rods to an inch, or ten rods to a space, Congress Land, which is one mile square for a section.  
Number of acres in this section, according to the United States Survey, 640





Nendricks

COUNTY, INDIANA, 1895.

Center

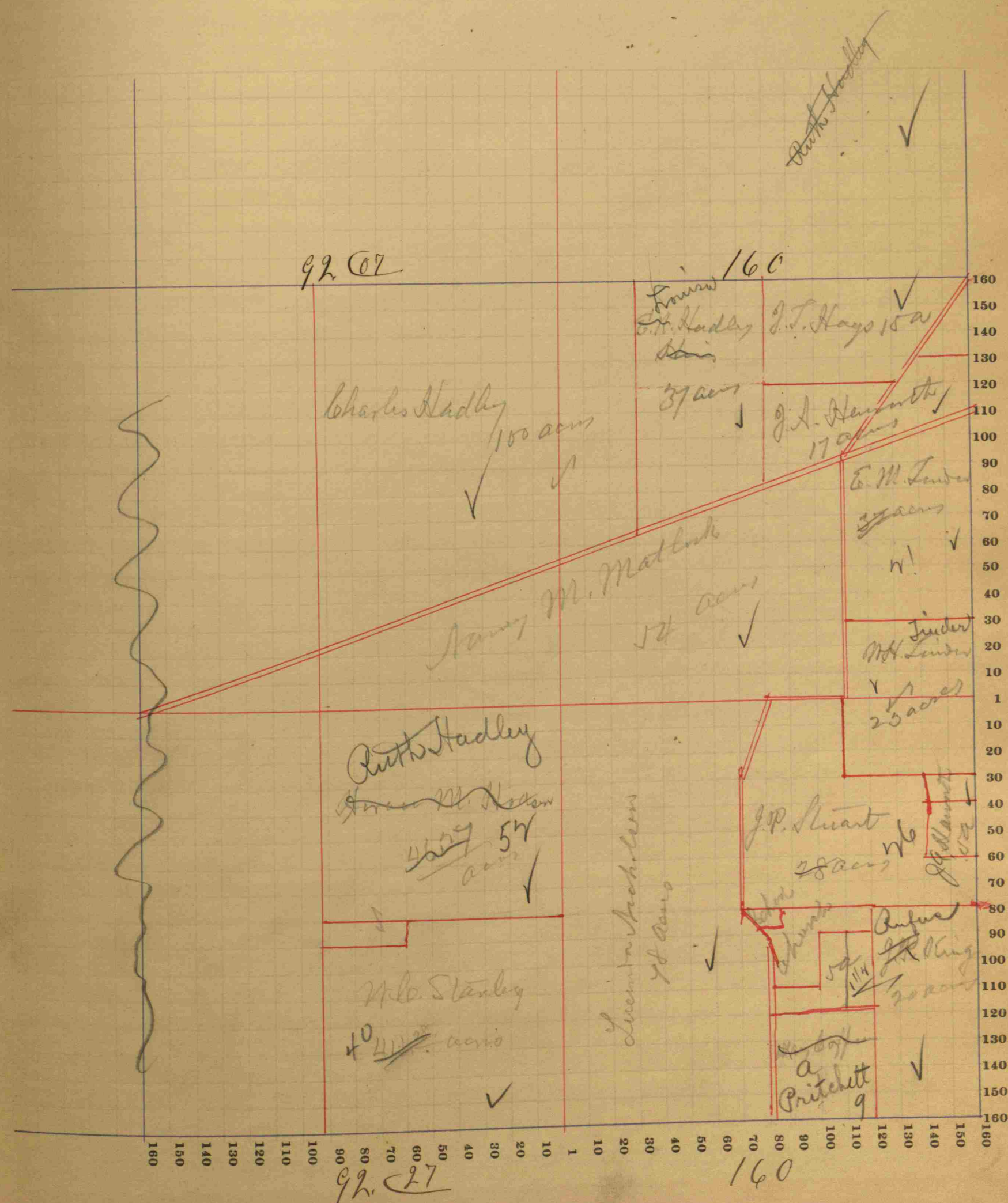
*Township, No.*

Wm. B. Burford, Printer, Indianapolis

SECTION No. *18. Tract A*

Congressional Township No. 15, R. 1 W

SCALE.—Forty rods to an inch, or ten rods to a space, Congress Land, which is one mile square for a section.  
Number of acres in this section, according to the United States Survey, 504 34





# *Sundricks* COUNTY, INDIANA, 1895.

Assessor's Plat-Book for *Center* Township, No. \_\_\_\_\_

Wm. B. Burford, Printer, Indianapolis.

NAMES OF OWNERS.

Number on Plat.

DESCRIPTION.

Section.

Township.

Range.

Acres.

Hundredths.

Value of Lands.


Value of Improvements.

Value of Lands and Improvements.

## SECTION No. *19* Tract

Congressional Township No. *15*, R. *1N*

SCALE.—Forty rods to an inch, or ten rods to a space, Congress Land, which is one mile square for a section.  
Number of acres in this section, according to the United States Survey, *306.87*









## COUNTY, INDIANA, 1895.

## Assessor's Plat-Book for


*Township, No.*

Wm. B. Burford, Printer, Indianapolis.

SECTION No. 21.

Congressional Township No. 15, R. 1 W.

SCALE.—Forty rods to an inch, or ten rods to a space, Congress Land, which is one mile square for a section.  
Number of acres in this section, according to the United States Survey, 640.





COUNTY, INDIANA, 1895.

Assessor's Plat-Book for Center


*Township, No.*

Wm. B. Burford, Printer, Indianapolis.

SECTION No. 22.

Congressional Township No. 15, R. 1 W.

SCALE.—Forty rods to an inch, or ten rods to a space, Congress Land, which is one mile square for a section.  
Number of acres in this section, according to the United States Survey, 640





*Hendricks* COUNTY, INDIANA, 1895.

Assessor's Plat-Book for *Center* Township, No.

Wm. B. Burford, Printer, Indianapolis.

NAMES OF OWNERS.

Number on Plat.

DESCRIPTION.

Section.

Township.

Range.

Acres.

Hundredths.

Value of Lands.


Value of Improvements.

Value of Lands and Improvements.

SECTION No. 23.

Congressional Township No. 15, R. 1 W.

SCALE.—Forty rods to an inch, or ten rods to a space, Congress Land, which is one mile square for a section.  
Number of acres in this section, according to the United States Survey, 640.





COUNTY, INDIANA, 1895.


*Township, No.*

Wm. B. Burford, Printer, Indianapolis.

SECTION No. 24

Congressional Township No. 15, R. 1 1/2

SCALE.—Forty rods to an inch, or ten rods to a space, Congress Land, which is one mile square for a section.  
Number of acres in this section, according to the United States Survey, 640





COUNTY, INDIANA, 1895.

# Assessor's Plat=Book for

Center

*Township, No.*

Wm. B. Burford, Printer, Indianapolis

NAMES OF OWNERS.

Number on Plat.

DESCRIPTION.

Section.

Township.

Range.

Acres.

Hundredths.

Value of  
Lands.


Value of  
Improve-  
ments.

Value of  
Lands and  
Improve-  
ments

SECTION No. 15

Congressional Township No. 16, R. 1 W.

SCALE.—Forty rods to an inch, or ten rods to a space, Congress Land, which is one mile square for a section.  
Number of acres in this section, according to the United States Survey, 040





*Hendricks* COUNTY, INDIANA, 1895.

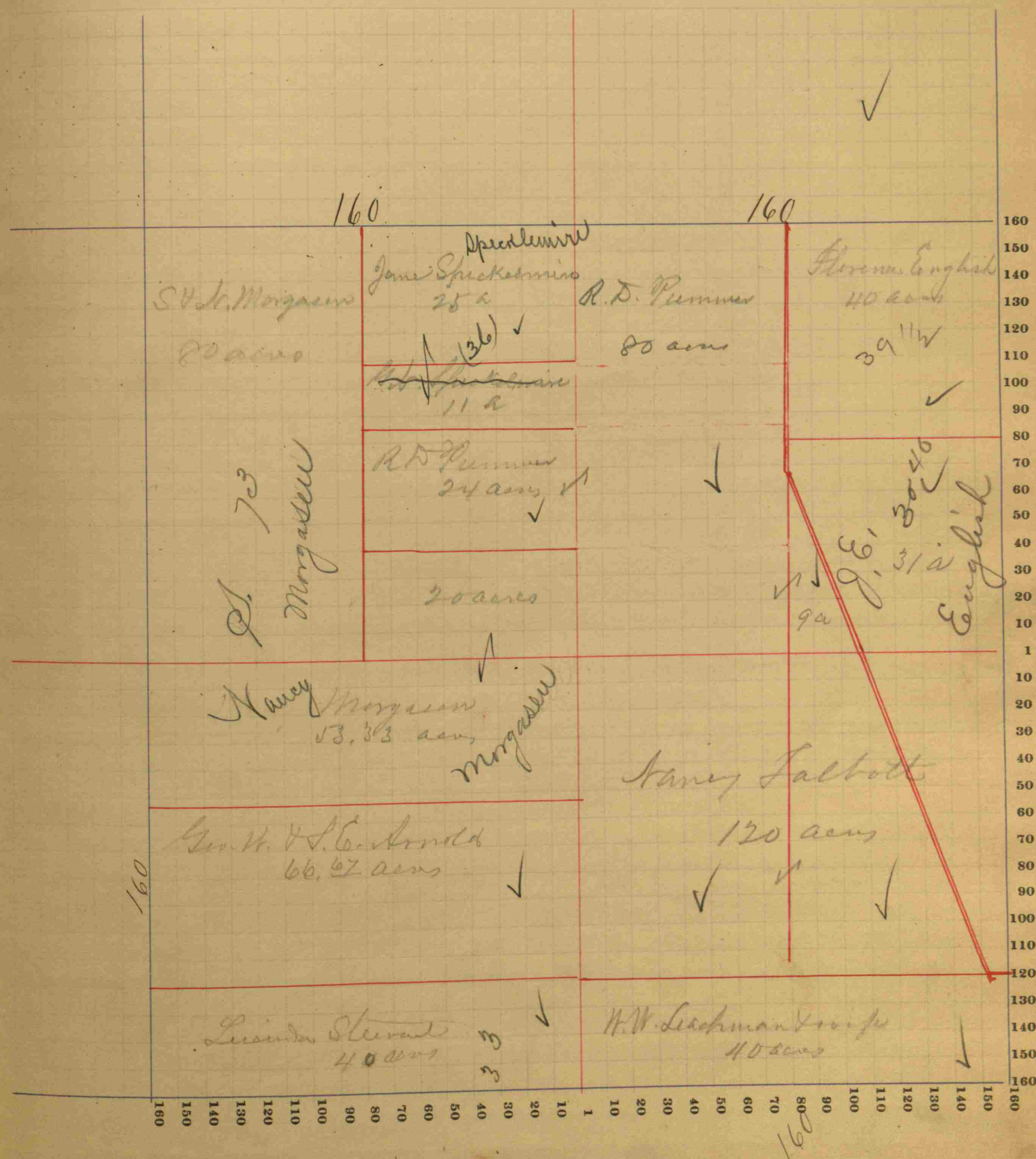
Assessor's Plat-Book for Center Township, No. \_\_\_\_\_

Wm. B. Burford, Printer, Indianapolis.

SECTION No. 16.

*Congressional Township No. 16, R. 1 W.*

SCALE.—Forty rods to an inch, or ten rods to a space, Congress Land, which is one mile square for a section.  
Number of acres in this section, according to the United States Survey, 640









*Sundricks* COUNTY, INDIANA, 1895.


Assessor's Plat-Book for Wexler Township, No.

Wm. B. Burford, Printer, Indianapolis.

SECTION No. 18. *Fractals*

Congressional Township No. 16, R. 1 N.

SCALE.—Forty rods to an inch, or ten rods to a space, Congress Land, which is one mile square for a section.  
Number of acres in this section, according to the United States Survey, 494 135





Sundricks

COUNTY, INDIANA, 1895.

## Assessor's Plat=Book for

Center

*Township, No.*

Wm. B. Burford, Printer, Indianapolis.

NAMES OF OWNERS.

Number on Plat.

DESCRIPTION.

Section.

Township.

Range.

Acres.

Hundredths.

Value of  
Lands.

Value of  
Improvements.

Value of  
Lands and  
Improve-  
ments

SECTION No. 19. Thrall

Congressional Township No. 16, R. 1 W

SCALE.—Forty rods to an inch, or ten rods to a space, Congress Land, which is one mile square for a section.  
Number of acres in this section, according to the United States Survey, 4940.00

160
150
140
130
120
110
100
90
80
70
60
50
40
30
20
10
1

160



*Sendricks* COUNTY, INDIANA, 1895.


Assessor's Plat-Book for Center Township, No. 1

Wm. B. Burford, Printer, Indianapolis.

SECTION No. 20

Congressional Township No. 16, R. 1 W

SCALE.—Forty rods to an inch, or ten rods to a space, Congress Land, which is one mile square for a section.  
Number of acres in this section, according to the United States Survey, 640





Value of  
Lands and  
Improve-  
ments

[illegible]



*Hendricks* COUNTY, INDIANA, 1895.

Assessor's Plat-Book for

*Center*

Township, No.

Wm. H. Burford, Printer, Indianapolis.

NAMES OF OWNERS.

Number on Plat.

DESCRIPTION.

Section.

Township.

Range.

Acres.

Hundredths.

Value of Lands.


Value of Improvements.

Value of Lands and Improvements.

SECTION No. *22*.

Congressional Township No. *16*, R. *1 W.*

SCALE.—Forty rods to an inch, or ten rods to a space, Congress Land, which is one mile square for a section.  
Number of acres in this section, according to the United States Survey, *140*





COUNTY, INDIANA, 1895.

## Assessor's Plat-Book for

Center

*Township, No.*


Wm. B. Burford, Printer, Indianapolis.

NAMES OF OWNERS.	Number of Plat	DESCRIPTION.	Section.	Township.	Range.	Acres.	Hundredths.	Value of Lands.	Value of Improvements.	Value of Lands and Improvements
------------------	----------------	--------------	----------	-----------	--------	--------	-------------	--------------------	---------------------------	---------------------------------------

SECTION No. 25

Congressional Township No. 16, R. 1 W.

SCALE.—Forty rods to an inch, or ten rods to a space, Congress Land, which is one mile square for a section.  
Number of acres in this section, according to the United States Survey, 640





*Sundricks*

COUNTY, INDIANA, 1895.

Assessor's Plat-Book for

*Center*

Township, No.

Wm. B. Barford, Printer, Indianapolis.

NAMES OF OWNERS.

Number on Plat.

DESCRIPTION.

Section.

Township.

Range.

Acres.

Hundredths.

Value of  
Lands.


Value of  
Improvements.

Value of  
Lands and  
Improvements.

SECTION No. *26*

Congressional Township No. *16*, R. *1W*

SCALE.—Forty rods to an inch, or ten rods to a space, Congress Land, which is one mile square for a section.  
Number of acres in this section, according to the United States Survey, *640*





*Hendricks* COUNTY, INDIANA, 1895.

Assessor's Plat-Book for *Center* Township, No. \_\_\_\_\_


Wm. B. Burford, Printer, Indianapolis.

NAMES OF OWNERS.	Number on Plat.	DESCRIPTION.	Section.	Township.	Range.	Acres.	Hundredths.	Value of Lands.	Value of Improvements.	Value of Lands and Improvements.
------------------	-----------------	--------------	----------	-----------	--------	--------	-------------	-----------------	------------------------	----------------------------------

SECTION No. *27*.

Congressional Township No. *16*, R. *1W*.

SCALE.—Forty rods to an inch, or ten rods to a space, Congress Land, which is one mile square for a section.  
Number of acres in this section, according to the United States Survey, *640*.





Hendricks COUNTY, INDIANA, 1895.

Assessor's Plat-Book for Center Township, No. \_\_\_\_\_

Wm. B. Barford, Printer, Indianapolis.

NAMES OF OWNERS.

Number on Plat.

DESCRIPTION.

Section.

Township.

Range.

Acres.

Hundredths.

Value of Lands.


Value of Improvements.

Value of Lands and Improvements.

SECTION No. 28.

Congressional Township No. 16, R. 14.

SCALE.—Forty rods to an inch, or ten rods to a space, Congress Land, which is one mile square for a section.  
Number of acres in this section, according to the United States Survey, 160.









*Hendricks* COUNTY, INDIANA, 1895.

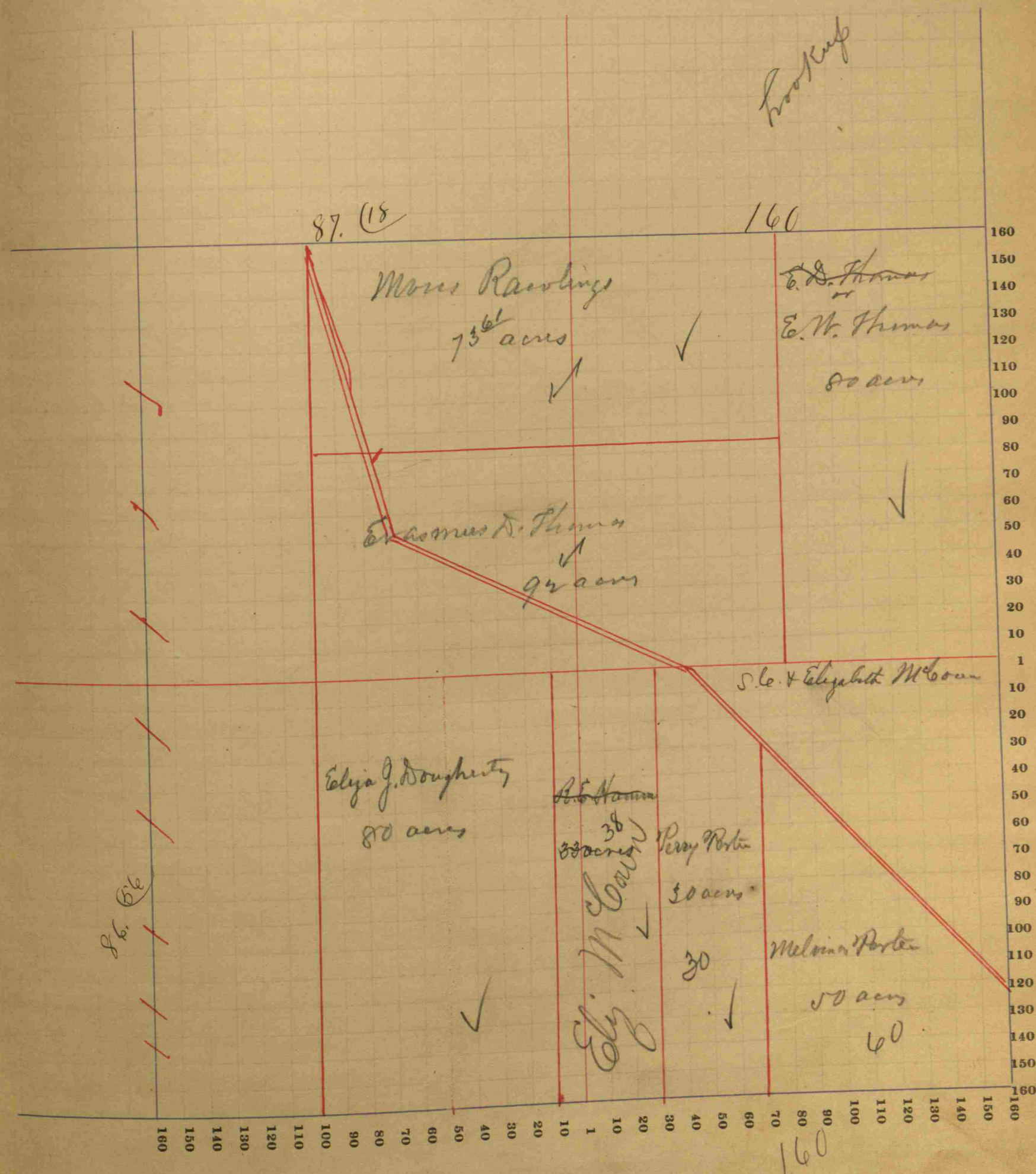
Assessor's Plat-Book for Center Township, No. 1

Wm. R. Burford, Printer, Indianapolis.

SECTION No. 30 *Frack*

Congressional Township No. 16, R. 12

SCALE.—Forty rods to an inch, or ten rods to a space, Congress Land, which is one mile square for a section.  
Number of acres in this section, according to the United States Survey, 693.074





*Nendricks* COUNTY, INDIANA, 1895.

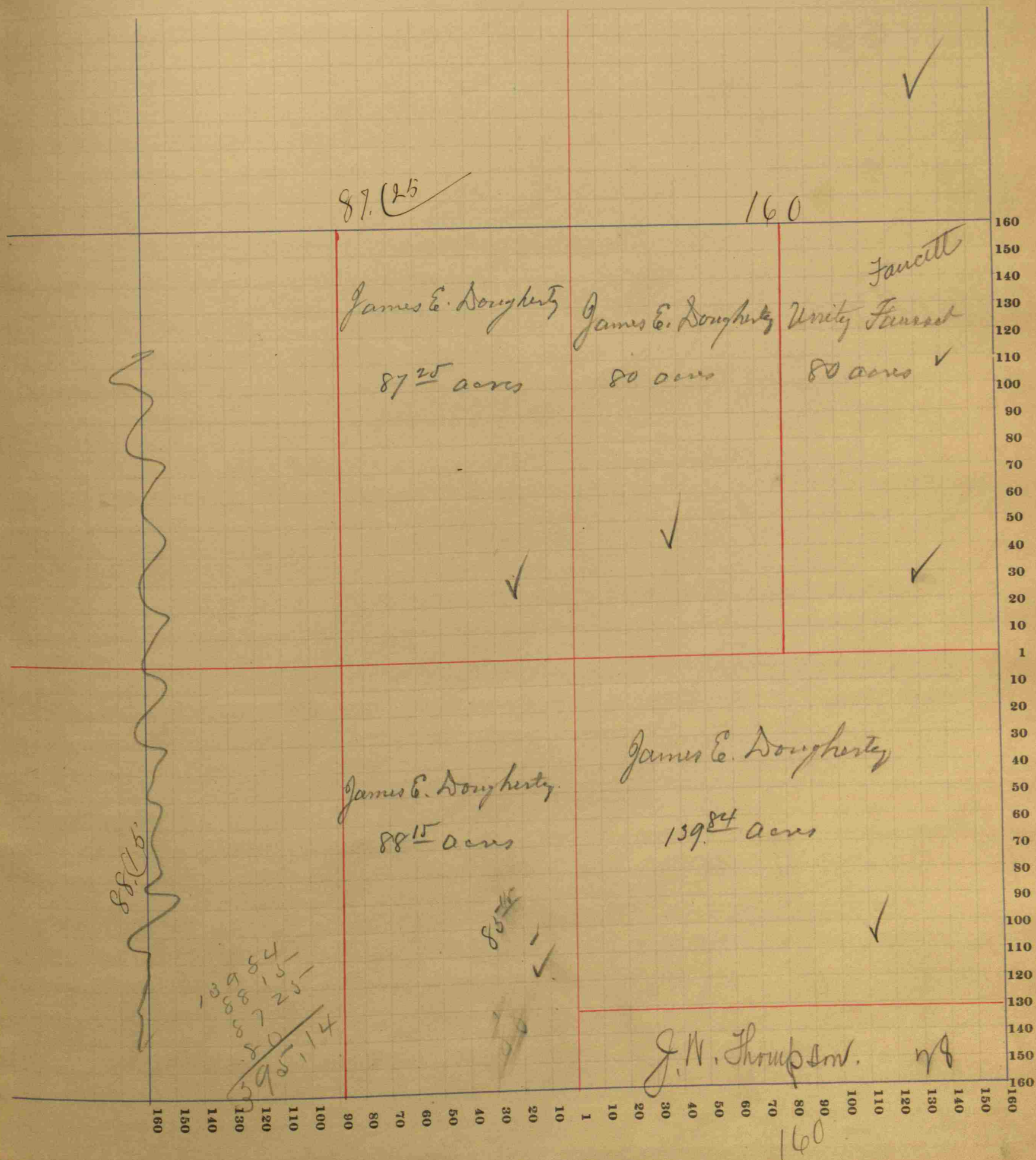
Assessor's Plat-Book for Conter Township, No. \_\_\_\_\_

Wm. B. Burford, Printer, Indianapolis.

SECTION No. 31. *Freest*

Congressional Township No. 16, R. 19

SCALE.—Forty rods to an inch, or ten rods to a space, Congress Land, which is one mile square for a section.  
Number of acres in this section, according to the United States Survey, 490.40









COUNTY, INDIANA, 1895.

# Assessor's Plat=Book for

Center

*Township, No.*

Wm. B. Burford, Printer, Indianapolis.

NAMES OF OWNERS.

Number on Plat.

DESCRIPTION.

Section.

Township.

Range.

Acres.

Hundredths.

Value of  
Lands.Value of  
Improvements.

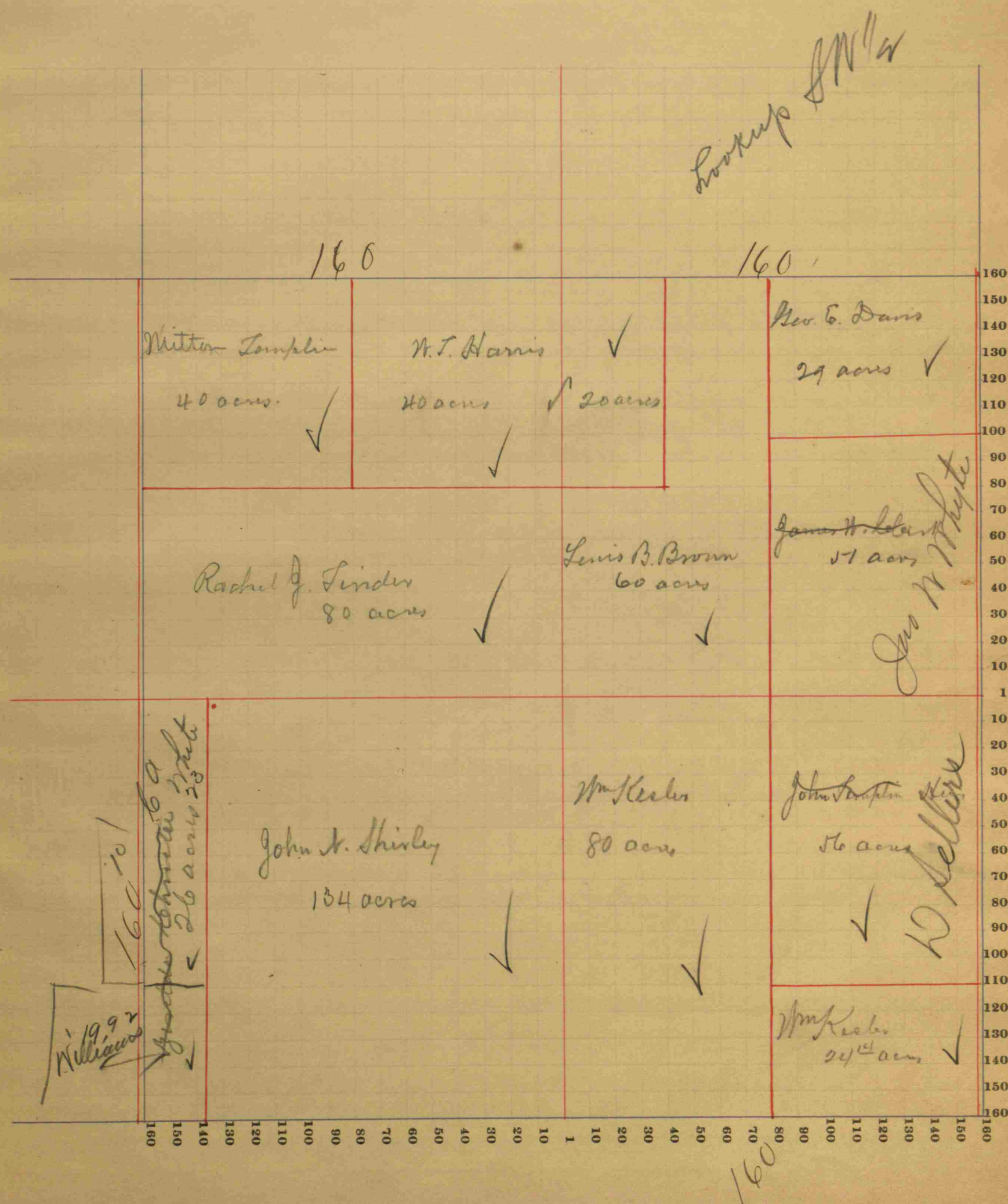
Value of  
Lands and  
Improve-  
ments.

SCALE.—Forty rods to an inch, or ten rods to a space, Congress Land, which is one mile square for a section.  
Number of acres in this section, according to the United States Survey, 640

SECTION No. 33

~~~~~

Congressional Township No. 16, R. 14





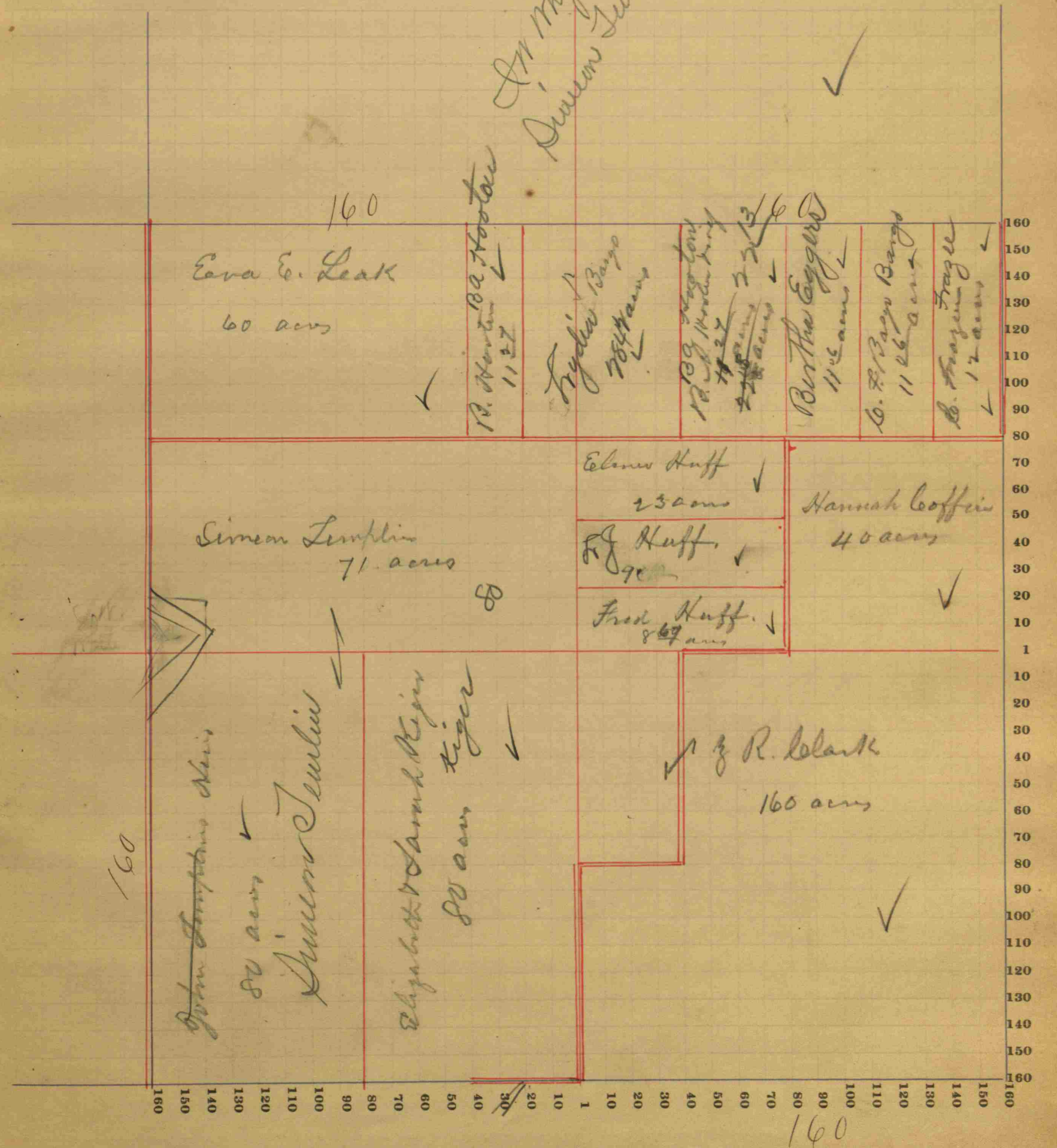
*Hendricks* COUNTY, INDIANA, 1895.

Assessor's Plat-Book for *Center* Township, No.

SECTION No. 34.

Congressional Township No. *16*, R. *1 W*

SCALE.—Forty rods to an inch, or ten rods to a space, Congress Land, which is one mile square for a section.  
Number of acres in this section, according to the United States Survey, *140*





*Sondricks*

COUNTY, INDIANA, 1895.

Assessor's Plat-Book for

*Center*

Township, No.

Wm. B. Burford, Printer, Indianapolis.

NAMES OF OWNERS.

Number on Plat.

DESCRIPTION.

Section.

Township.

Range.

Acres.

Hundredths.

Value of Lands.

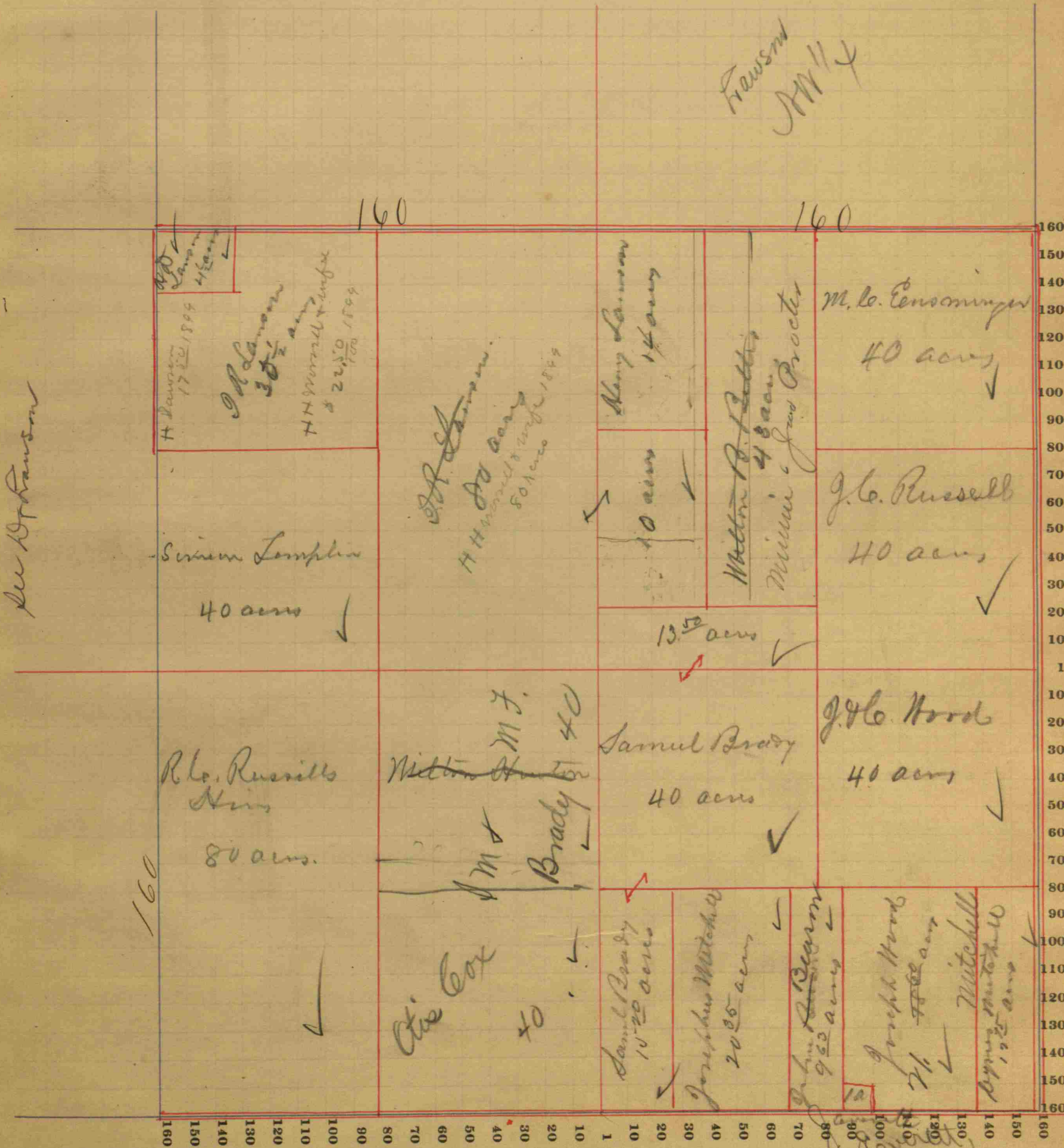
Value of Improvements.

Value of Lands and Improvements.

SECTION No. 35

Congressional Township No. 16, R. 19

SCALE.—Forty rods to an inch, or ten rods to a space, Congress Land, which is one mile square for a section.  
Number of acres in this section, according to the United States Survey, 640





COUNTY, INDIANA, 1895.

# Assessor's Plat-Book for

Center

*Township, No.*


Wm. B. Burford, Printer, Indianapolis.

[illegible]

## SECTION No. 36

Congressional Township No. 16, R. 18

SCALE.—Forty rods to an inch, or ten rods to a space, Congress Land, which is one mile square for a section.  
Number of acres in this section, according to the United States Survey, 640





COUNTY, INDIANA, 1895.

*Assessor's Plat=Book for.*

*Township, No.*

Wm. B. Burford, Printer, Indianapolis.

NAMES OF OWNERS.

Number on Plat.

DESCRIPTION.

Section.

Township.

Range.

Acres.

Hundredths.

Value of  
Lands.Value of  
Improvements.

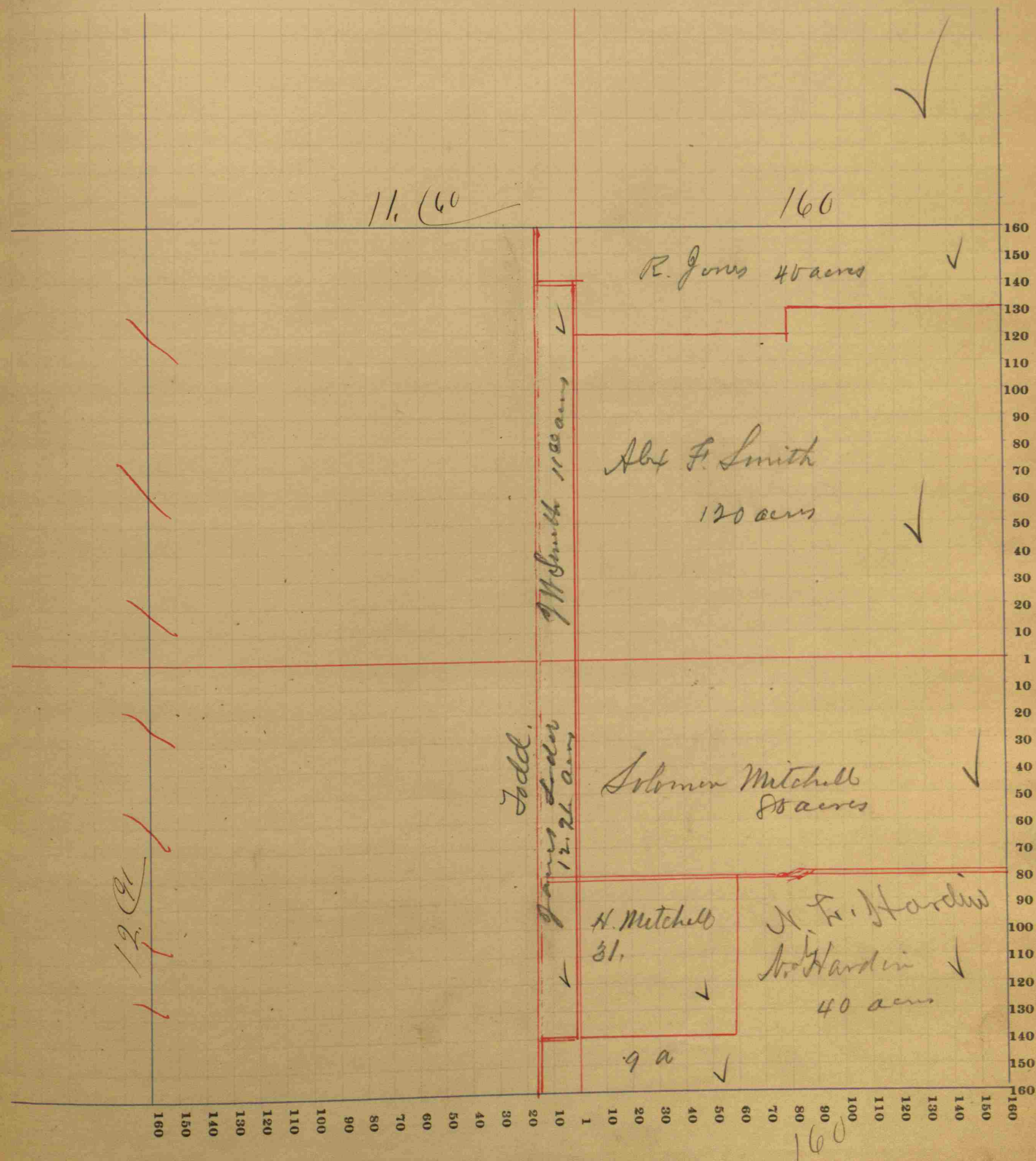
Value of  
Lands and  
Improve-  
ments.

SECTION No. 30 *Fractl*

~~~~~

Congressional Township No. 16, R. 1 E

SCALE.—Forty rods to an inch, or ten rods to a space, Congress Land, which is one mile square for a section.  
Number of acres in this section, according to the United States Survey, 344 61





# *Hendricks* COUNTY, INDIANA, 1895.

Assessor's Plat-Book for *Center* Township, No. \_\_\_\_\_

Wm. D. Barford, Printer, Indianapolis.

NAMES OF OWNERS.

Number on Plat.

DESCRIPTION.

Section.

Township.

Range.

Acres.

Hundredths.

Value of Lands.

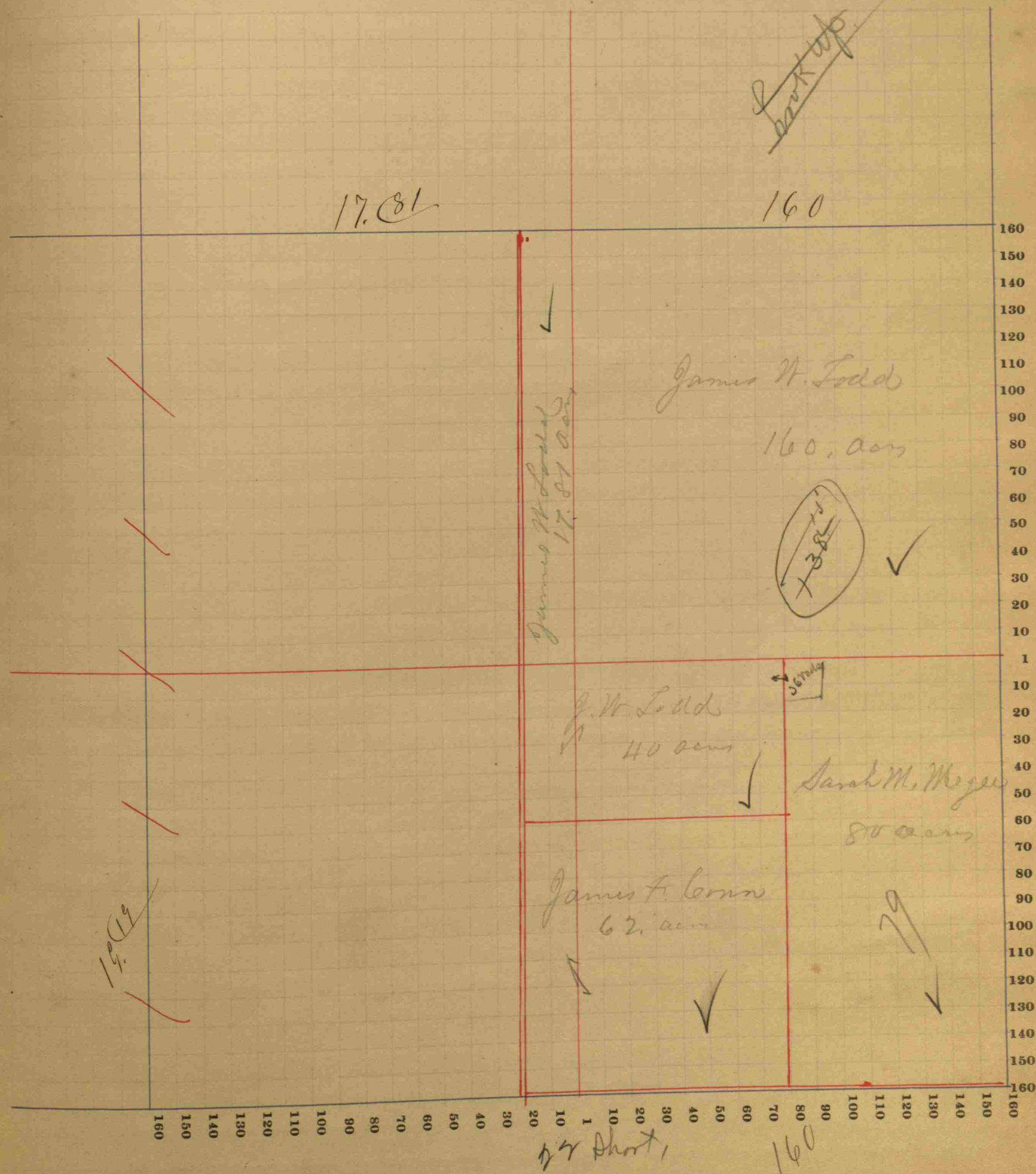
Value of Improvements.

Value of Lands and Improvements.

SECTION No. *31*.

Congressional Township No. *16*, R. *1 E*.

SCALE.—Forty rods to an inch, or ten rods to a space, Congress Land, which is one mile square for a section.  
Number of acres in this section, according to the United States Survey, *337*.





*Hendricks* COUNTY, INDIANA, 1895.

Assessor's Plat-Book for *Center* Township, No. \_\_\_\_\_

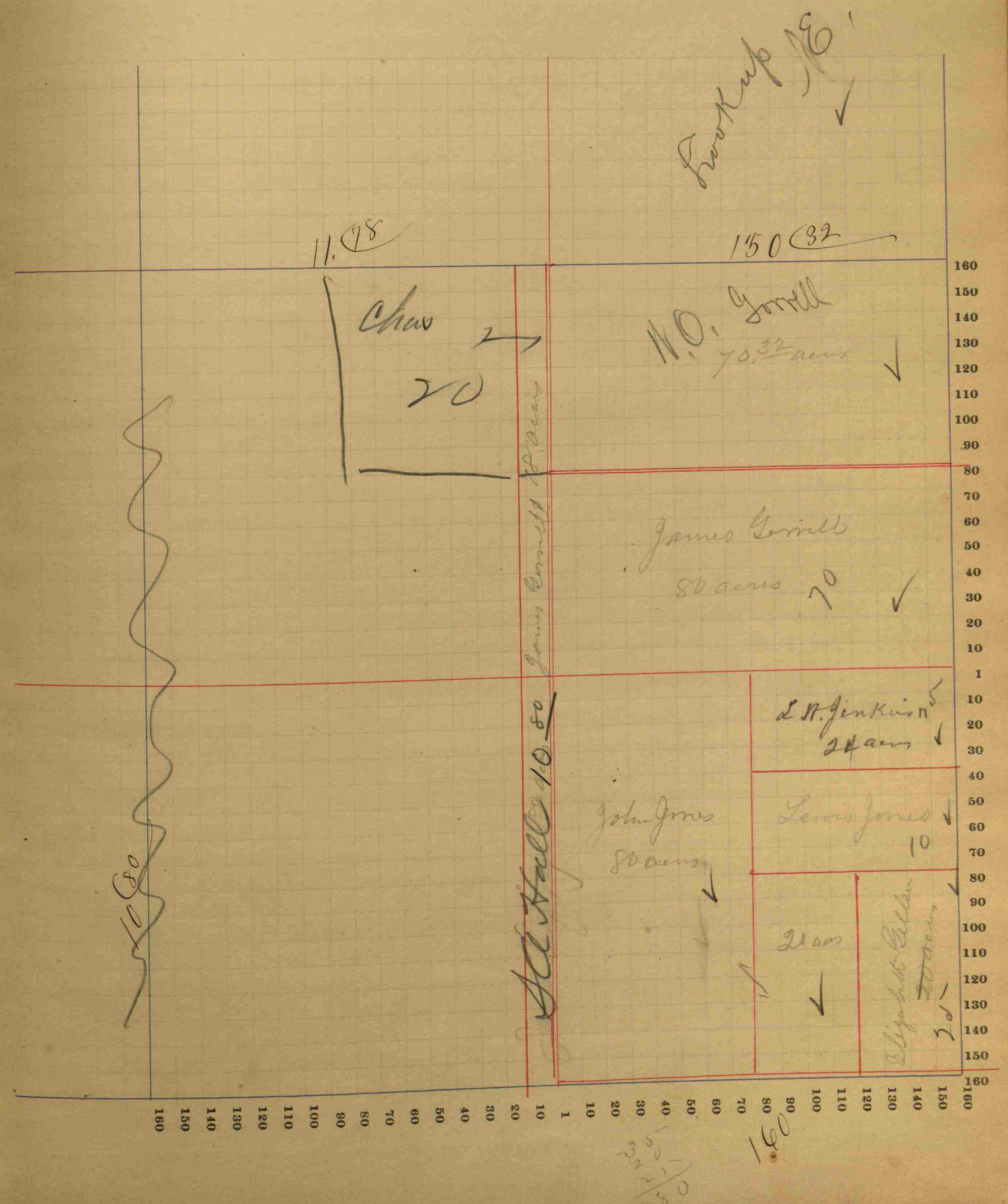
Wm. B. Burford, Printer, Indianapolis.

NAMES OF OWNERS.	Number on Plat.	DESCRIPTION.	Section.	Township.	Range.	Acres.	Hundredths.	Value of Lands.	Value of Improvements.	Value of Lands and Improvements.
------------------	-----------------	--------------	----------	-----------	--------	--------	-------------	-----------------	------------------------	----------------------------------

SECTION No. *6* Tract

Congressional Township No. *15*, R. *18*

SCALE.—Forty rods to an inch, or ten rods to a space, Congress Land, which is one mile square for a section.  
Number of acres in this section, according to the United States Survey, *332.90*





Hendricks

COUNTY, INDIANA, 1895.

# Assessor's Plat=Book for

Center

*Township, No.*

*Township, No.*

Wm. B. Burford, Printer, Indianapolis.

NAMES OF OWNERS.

Number on Plat.

DESCRIPTION.

Section.

Township.

Range.

Acres.

Hundredths.


Value of  
Lands.Value of  
Improvements.

Value of  
Lands and  
Improve-  
ments

SECTION No. 7 *Fractl*

Congressional Township No. 13, R. 10

SCALE.—Forty rods to an inch, or ten rods to a space, Congress Land, which is one mile square for a section.  
Number of acres in this section, according to the United States Survey, 33870





Hendricks

COUNTY, INDIANA, 1895.

Center

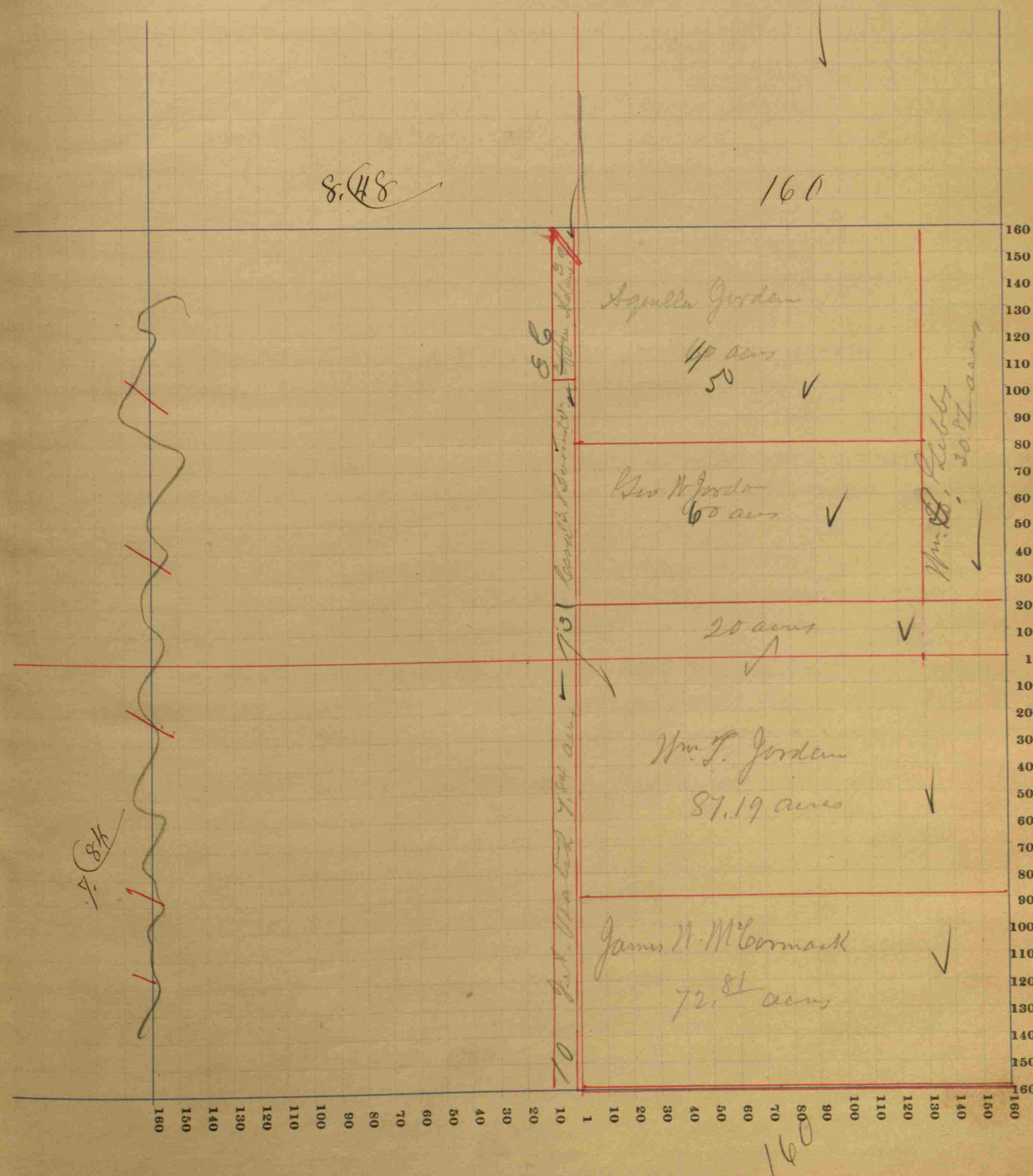
*Township, No.*

Wm. B. Burford, Printer, Indianapolis.

SECTION No. 18. *Fractl*

Congressional Township No. 15, R. 1 E

SCALE.—Forty rods to an inch, or ten rods to a space, Congress Land, which is one mile square for a section.  
Number of acres in this section, according to the United States Survey, 336.33





Wm. B. Burford, Printer, Indianapolis.

Number of Acres in this section according to the UNITED STATES Survey 336 22

