ASSESSOR'S PLAT BOOK.

Center Township.

Hendricks County.

1922

COUNTY, INDIANA, 19

Assessor's Plat-Book for Center Township, No.

Wm. B. Burford, Blank Book Mfr., Indianapolis.

NAMES OF OWNERS	Number on Plat	DESCRIPTION	Section	Township	Range	Acres	Hundredths	Value of Lands	Value of Improvements	Value of Lands and Improvements
Dallas Bilbee	1	Pt NE4	15	16	10	66	42	7000	400	7400
Carl Clark	2	Pt NW4 SE4	"	"	"	23		2400	300	2700
J.R. & Lydia Carfield	3	SE4 SW4	"	"	"	40		4200		4200
		S2 SE4	"	"	"	80		8800	1500	10300
		NE4 SE4	"	"	"	40		4200		4200
Elizabeth Piersol	4	W2 NE4	"	"	"	80		3800	800	13950
		Ept NE4 NW4	"	"	"	35		3800		
		Eside Sft E2 NW4	"	"	"	5		550		
W.H. Round	5	Pt NE4	"	"	"		77	100	400	500
C.L. Thompson	6	NW4 SW4	"	"	"	40		4200		4200
L.C. & M.A. Robinson	7	Pt NW4	"	"	"	80		8600	300	8900
Francis M Long	8	Pt NE4 SW4	"	"	"	6	50	700	400	1100
Walter Kivett	9	Pt NE4 SW4	"	"	"	21		2200		2200
John M Mitchell	10	W side NE4 SW4	"	"	"	19		2000	250	2250
John English	11	W2 W2 NW4	"	"	"	40		4500		4500
Virgil L Hughes	12	Pt NW4 SE4	"	"	"	17		1800	350	2150
J.M. & A.L. Hughes	13	Pt NE4 NE4	"	"	"	~~6~~ 5	~~88~~ 50	700	400	1100
A.M. George	14	SW4 SW4	"	"	"	40		4200	600	4800

640

SECTION No. 15

Congressional Township No. 16, R. 1W

SCALE: Forty rods to an inch, or ten rods to a space, Congress Land, which is one mile square for a section.

Number of acres in this section, according to the United States Survey,

av Per a. land 105+
" " " Imp 8+

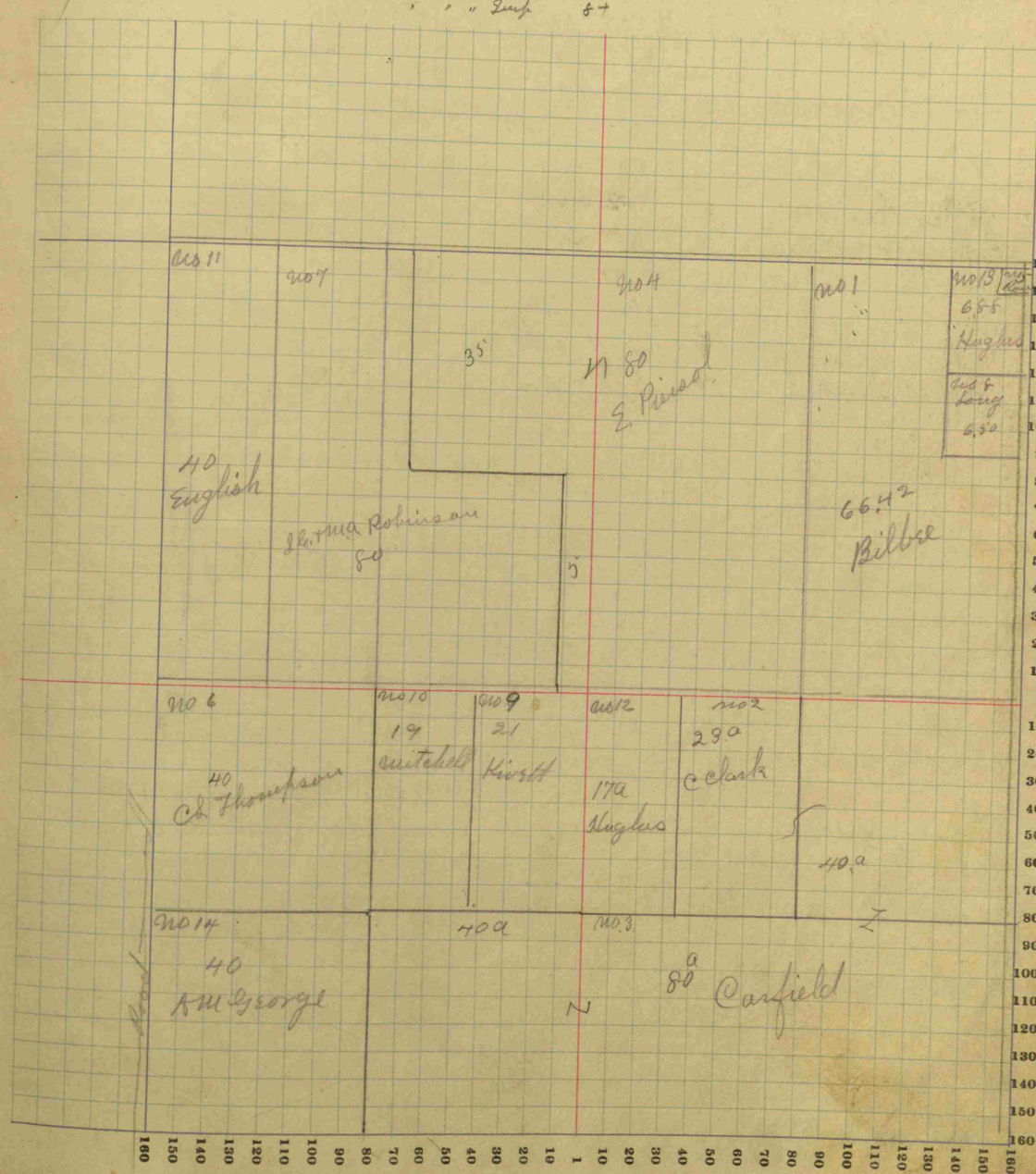

_____ COUNTY, INDIANA, 19____

Assessor's Plat-Book for _____ Township, No. _____

Wm. B. Burford, Blank Book Mfr., Indianapolis.

NAMES OF OWNERS	Number on Plat	DESCRIPTION	Section	Township	Range	Acres	Hundredths	Value of Lands	Value of Improvements	Value of Lands and Improvements
Sarah E Arnold	1	mid Pt SW4	16	16	10	73	33	9000	800	9800
Cyrus L Thompson	2	N Pt SE4	"	"	"	120		13000	1000	14000
Sarah L Stephenson	3	Pt NE4 SW4	"	"	"	26	66	2500		2500
		S2 SE4 NW4	"	"	"	20	00	2000		2000
Edgar Stephenson	4	W2 NW4	"	"	"	80		8500	1500	10000
		Pt NW4 SW4	"	"	"	26	66	2600		2600
Florence English	5	NE4 NE4	"	"	"	40		4500		4500
John English	6	Pt E2 NE4	"	"	"	30	40	3400	1000	4400
Richard & Lydia Harrison	7	W2 NE4	"	"	"	80		8800	1500	10300
		Pt SE4 NE4	"	"	"	9	60	1100		1100
		Pt E2 NW4	"	"	"	24		2600		2600
D M Johnstone & Wife	8	Pt E2 NW4	"	"	"	36		3800	400	4200
A M George	9	S2 S2 SE4	"	"	"	40		4000		4000
										640

SECTION No. 16

Congressional Township No. 16, R. 10E

SCALE: Forty rods to an inch, or ten rods to a space, Congress Land, which is one mile square for a section.

Number of acres in this section, according to the United States Survey, _____

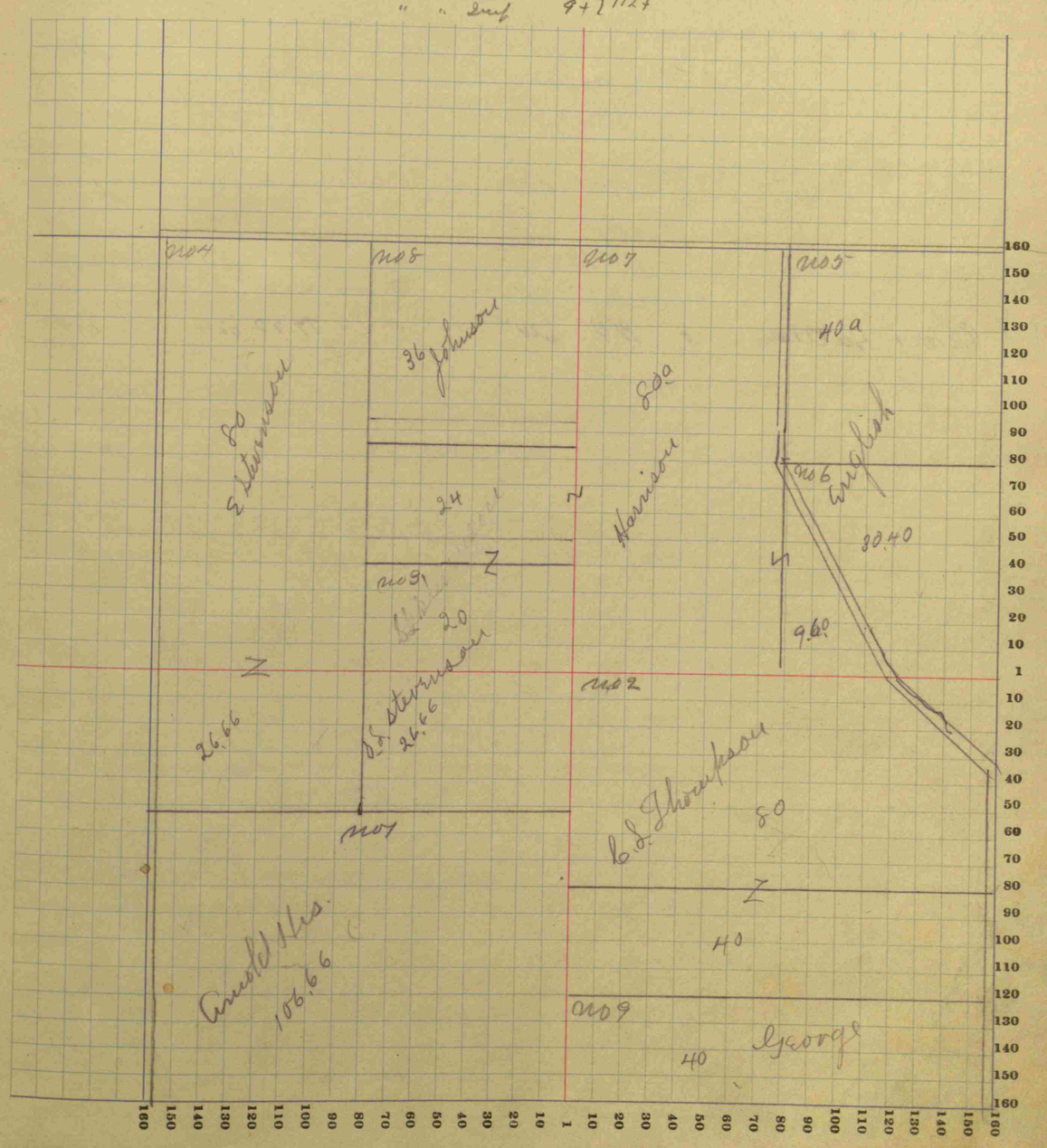

_____ COUNTY, INDIANA, 19

Assessor's Plat-Book for _____ Township, No. _____

Wm. B. Burford, Blank Book Mfr., Indianapolis.

NAMES OF OWNERS	Number on Plat	DESCRIPTION	Section	Township	Range	Acres	Hundredths	Value of Lands	Value of Improvements	Value of Lands and Improvements
C. E. Biggs	1	SE¼ NW¼	17	16	14W	40		4200		4200
Caroline Biggs	2	NE¼ NW¼	"	"	"	40		4200	100	4300
Andrew S Pritchett	3	S Pt NE¼	"	"	"	80		8500	1000	9500
		Pt NW¼ SE¼	"	"	"	40		4000		4000
Howard Pritchett	4	W² NW¼	"	"	"	80		8500	700	9200
		NE¼ SW¼	"	"	"	40		3800		3800
		SE¼ SW¼	"	"	"	40		3800		3800
		Pt SW¼ SE¼	"	"	"	11		1000		1000
Chas. A. Rutledge	5	SE¼ SE¼	"	"	"	40		4200	1700	5900
		Pt SW¼ SE¼	"	"	"	29		2900		2900
~~Lewis M Leathers~~	6	N² NE¼	"	"	"	80		8700	100	8800
Virgil A Doty	7	NE¼ SE¼	"	"	"	40		4100	300	4400
~~Oliver Harris~~	8	Blw² SW¼	"	"	"	79	50	8200	600	8800
W. C. Rogers										
						639	50			

SECTION No. 17

Congressional Township No. 16, R. 14W

SCALE: Forty rods to an inch, or ten rods to a space, Congress Land, which is one mile square for a section.

Number of acres in this section, according to the United States Survey, _____

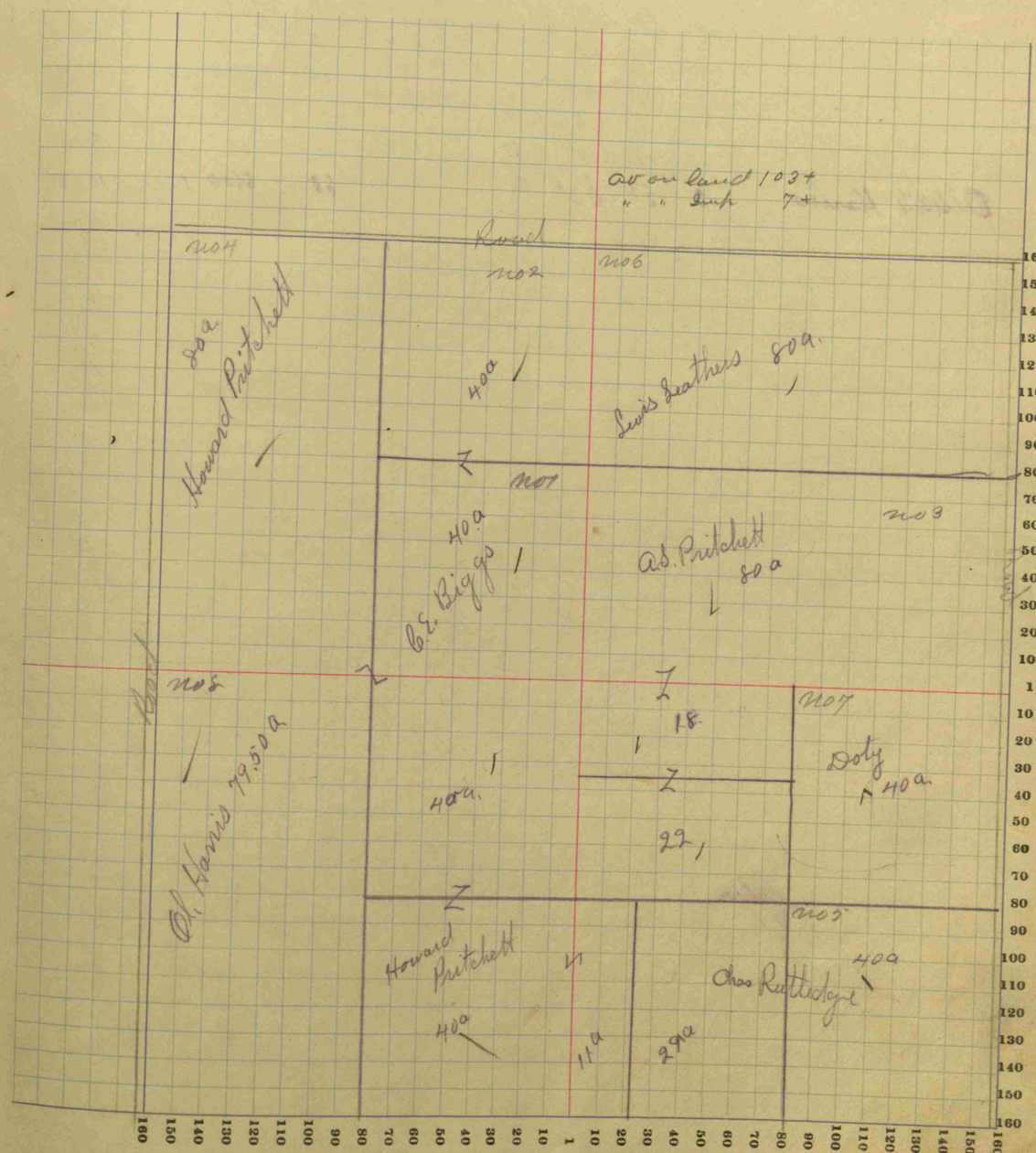

_____ COUNTY, INDIANA, 19

Assessor's Plat-Book for _____ Township, No. _____

Wm. B. Burford, Blank Book Mfr., Indianapolis.

NAMES OF OWNERS	Number on Plat	DESCRIPTION	Section	Township	Range	Acres	Hundredths	Value of Lands	Value of Improvements	Value of Lands and Improvements
Howard Pritchett	1	Pt E½ NE¼	18	16	W	80		8500	500	9000
Wm E Maham	2	Pt fr NW¼	"	"	"	1	75	200		200
C. C. Higgins	3	N½ SE¼	"	"	"	80		8500		8500
		Pt SW¼ fr	"	"	"	12	54	1250		1250
		Pt SW¼ fr	"	"	"	79	39	8000		8000
		W½ NE¼	"	"	"	80		8600	1500	10100
		Pt N½ NW¼	"	"	"	1	50	150		150
Wm T Freeland	4	Pt NW¼ fr	"	"	"	84		8800	700	9500
Oliver Harris	5	E½ SE¼	"	"	"	80		8800	1500	10300

SECTION No. 18

Congressional Township No. 16, R. 10W

SCALE: Forty rods to an inch, or ten rods to a space, Congress Land, which is one mile square for a section.

Number of acres in this section, according to the United States Survey, _____

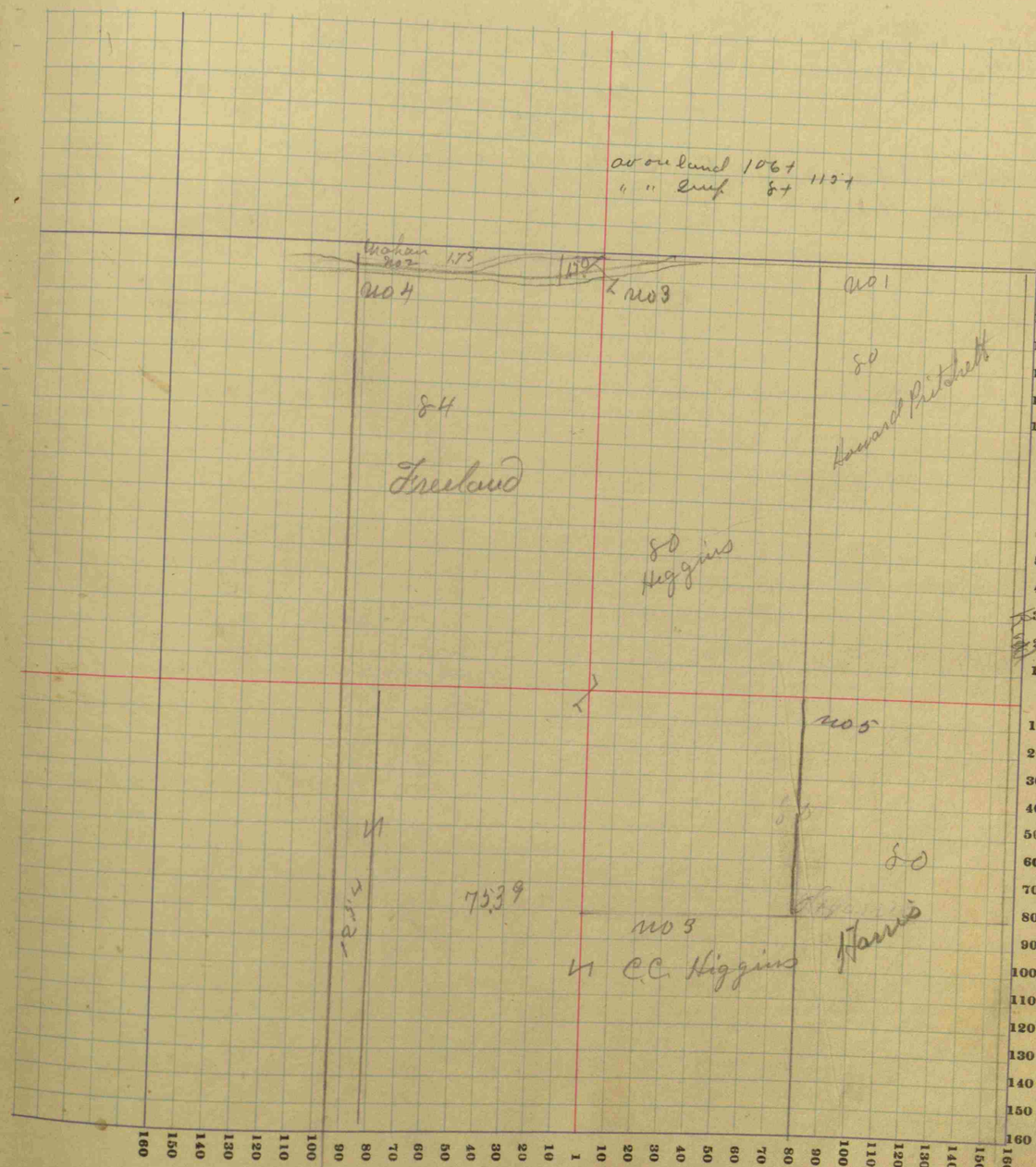

COUNTY, INDIANA, 19

Assessor's Plat-Book for _____ Township, No. _____

Wm. B. Burford, Blank Book Mfr., Indianapolis.

NAMES OF OWNERS	Number on Plat	DESCRIPTION	Section	Township	Range	Acres	Hundredths	Value of Lands	Value of Improvements	Value of Lands and Improvements
Ida A. Thomas	1	E² E² SE⁴	19	16	1 W	40		4200		4200
Larkin J Dodson	2	N² SW⁴ NE⁴	"	"	"	20		2100		2100
		SE⁴ NE⁴	"	"	"	40		4200	300	4500
James Dodson	3	S² SW⁴ NE⁴	"	"	"	20		2100		2100
Chas W Harris	4	W² SE⁴	"	"	"	80		8200		8200
		SW fr⁴	"	"	"	87	01	9000	2500	11500
		W² E² SE⁴	"	"	"	40		4000		4000
Mary M Harris	5	W side NW⁴ fr	"	"	"	3	77	400		400
Oliver Harris	6	NW⁴ fr	"	"	"	83	62	8800	–	8800
Will Myers		Pt N² NE⁴	"	"	"	57	39	6100		6100
		Pt N² NE⁴	"	"	"	23		2400		2400
						1	50			

575

SECTION No. 19

Congressional Township No. 16, R. 1W

SCALE: Forty rods to an inch, or ten rods to a space, Congress Land, which is one mile square for a section.

Number of acres in this section, according to the United States Survey, _____

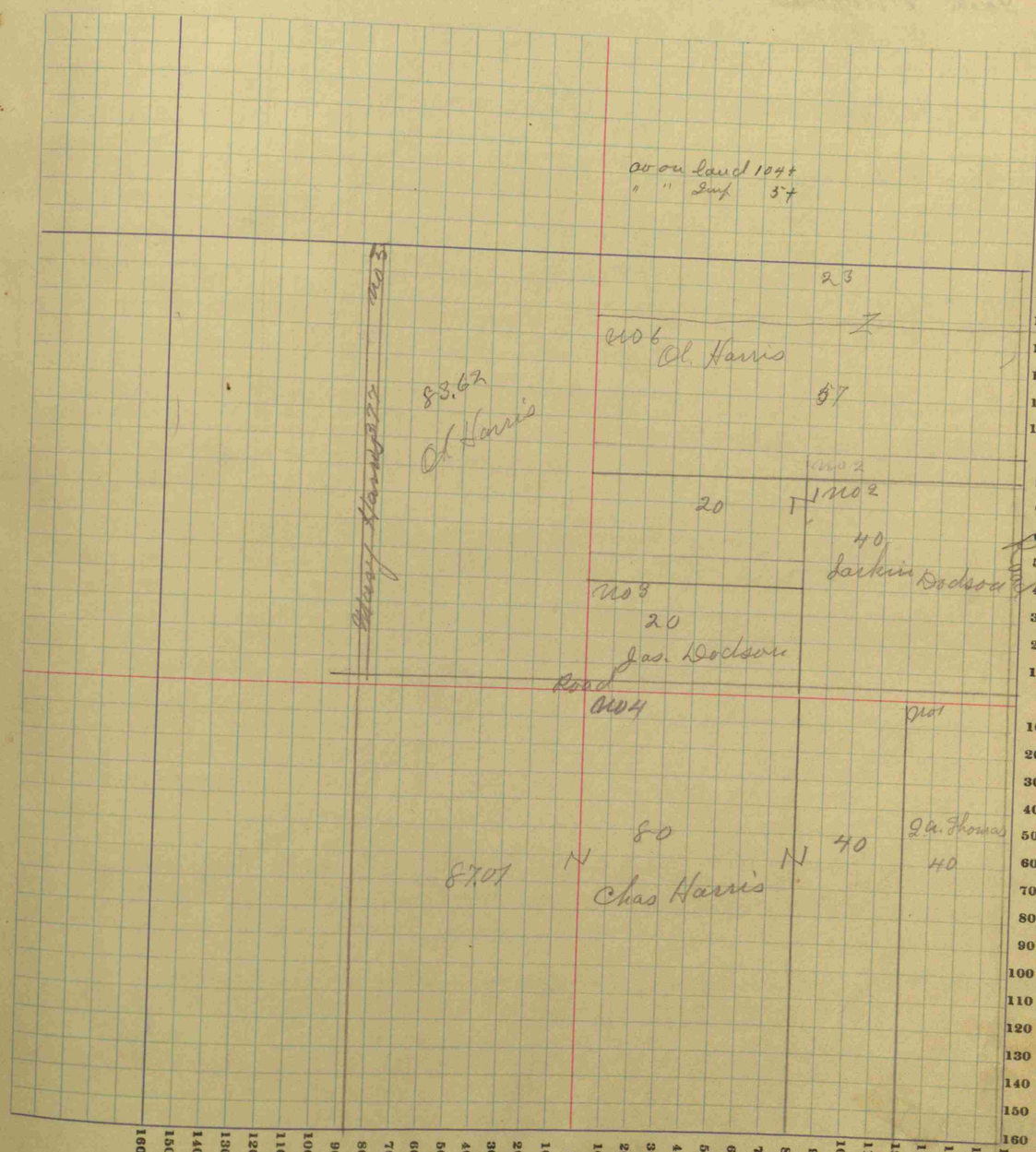

COUNTY, INDIANA, 19

Assessor's Plat-Book for _____ Township, No. _____

Wm. B. Burford, Blank Book Mfr., Indianapolis.

NAMES OF OWNERS	Number on Plat	DESCRIPTION	Section	Township	Range	Acres	Hundredths	Value of Lands	Value of Improvements	Value of Lands and Improvements
Chas. M. Brumfield	1	Pt E2 SE4	20	16	1W	20		2100	1000	11100
		Pt E2 NW4	"	"	"	78		8000		
Isaac Wingler	2	W2 NW4	"	"	"	80		8800	600	9400
~~Ernest W Rutledge~~	3	Pt N2 NE4	"	"	"	78		8000	300	8300
WAIT, COUNTY		NE4 NW4	"	"	"					
Harry W Williams	4	N side SW4	"	"	"	160		16300	900	17200
		N Pt W2 SE4	"	"	"					
Eliza E Ousley	5	Mid Pt NE4 NE4	"	"	"	84		8800	200	9000
		" " S2 NW4	"	"	"					
Jordan Denny	6	E side SW4	"	"	"	80		8400	400	8800
		Pt W side SE4	"	"	"					
Bruce W Hamilton	7	SE4 SE4	"	"	"	40		4200	600	4800
		S2 NE4 SE4	"	"	"	20		2100		2100

640

SECTION No. 20

Congressional Township No. 16, R. 1W

SCALE: Forty rods to an inch, or ten rods to a space, Congress Land, which is one mile square for a section.

Number of acres in this section, according to the United States Survey, _____

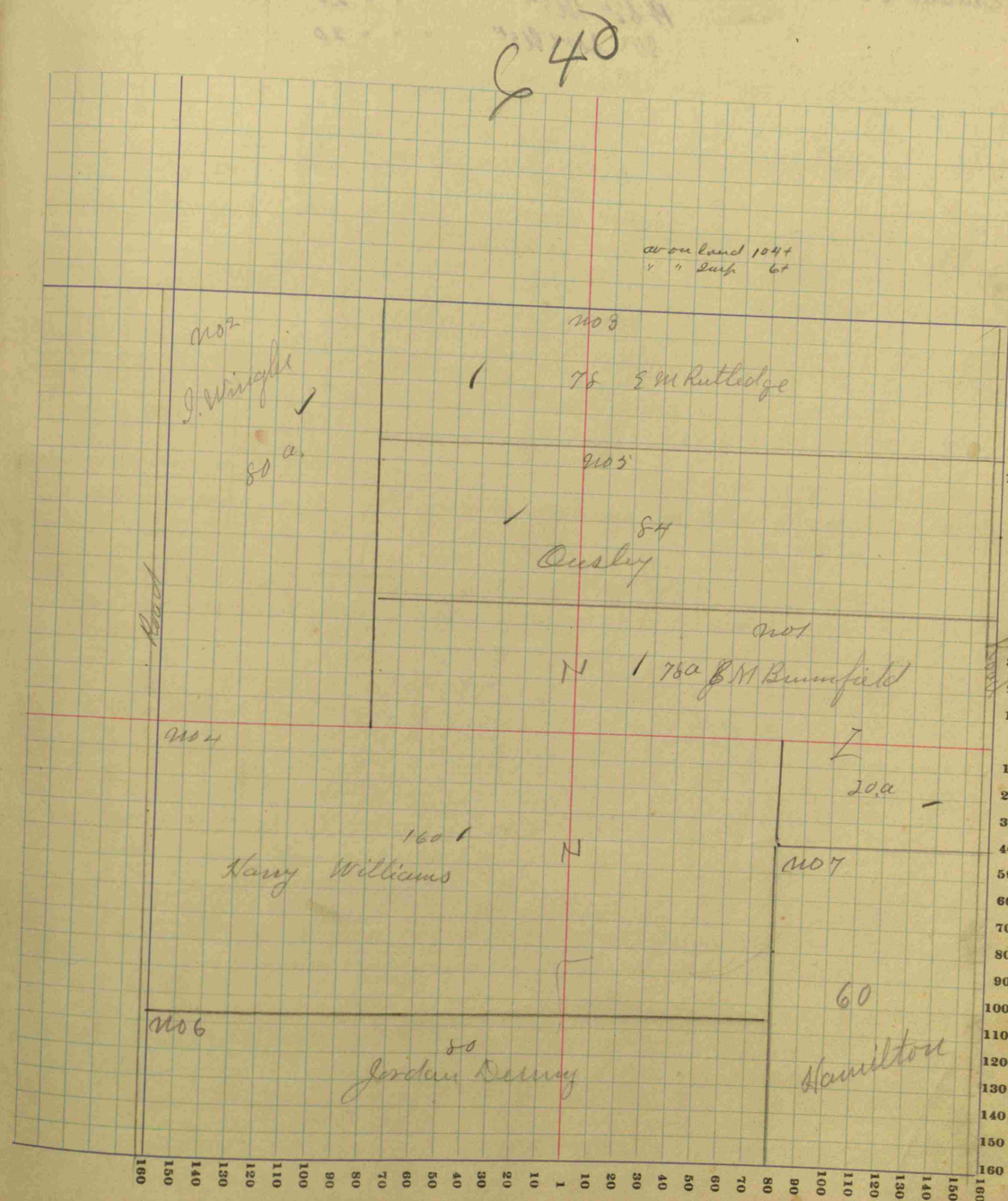

COUNTY, INDIANA, 19

Assessor's Plat-Book for Township, No.

Wm. B. Burford, Blank Book Mfr., Indianapolis.

NAMES OF OWNERS	Number on Plat	DESCRIPTION	Section	Township	Range	Acres	Hundredths	Value of Lands	Value of Improvements	Value of Lands and Improvements
Erasmus T Clark	1	NW¼ NE¼	21	16	14	40		4200	800	5000
		Pt SE¼ NE¼	"	"	"	23		4500		4500
		W½ SW¼ NE¼	"	"	"	20				
Terrence O'Donnell	2	N½ N½ NW¼	"	"	"	40		4100	600	4700
J G Ridpath	3	Mid Pt NW¼	"	"	"	80		8200	800	9000
Milton Templin	4	S½ S½ NW¼	"	"	"	40		4400		4400
		N½ SW¼	"	"	"	80		8800	600	9400
Henry Shockency	5	SE¼ SW¼	"	"	"	40		3400	100	3500
Thos. Rohn	6	SW¼ SE¼	"	"	"	40		4000		4000
Robert N West	7	Pt E½ NE¼	"	"	"	77		8100	500	8600
		Pt E½ SW¼	"	"	"					
J H & Mora Kirkpatrick	8	SW¼ SW¼	"	"	"	40		4200		4200
Dock F Martin	9	NW¼ SE¼	"	"	"	40		4200	600	4800
Wm H Slathers	10	E½ SE¼	"	"	"	80		8400	500	8900

640

SECTION No. 21

Congressional Township No. 16, R. 14E

SCALE: Forty rods to an inch, or ten rods to a space, Congress Land, which is one mile square for a section.

Number of acres in this section, according to the United States Survey,

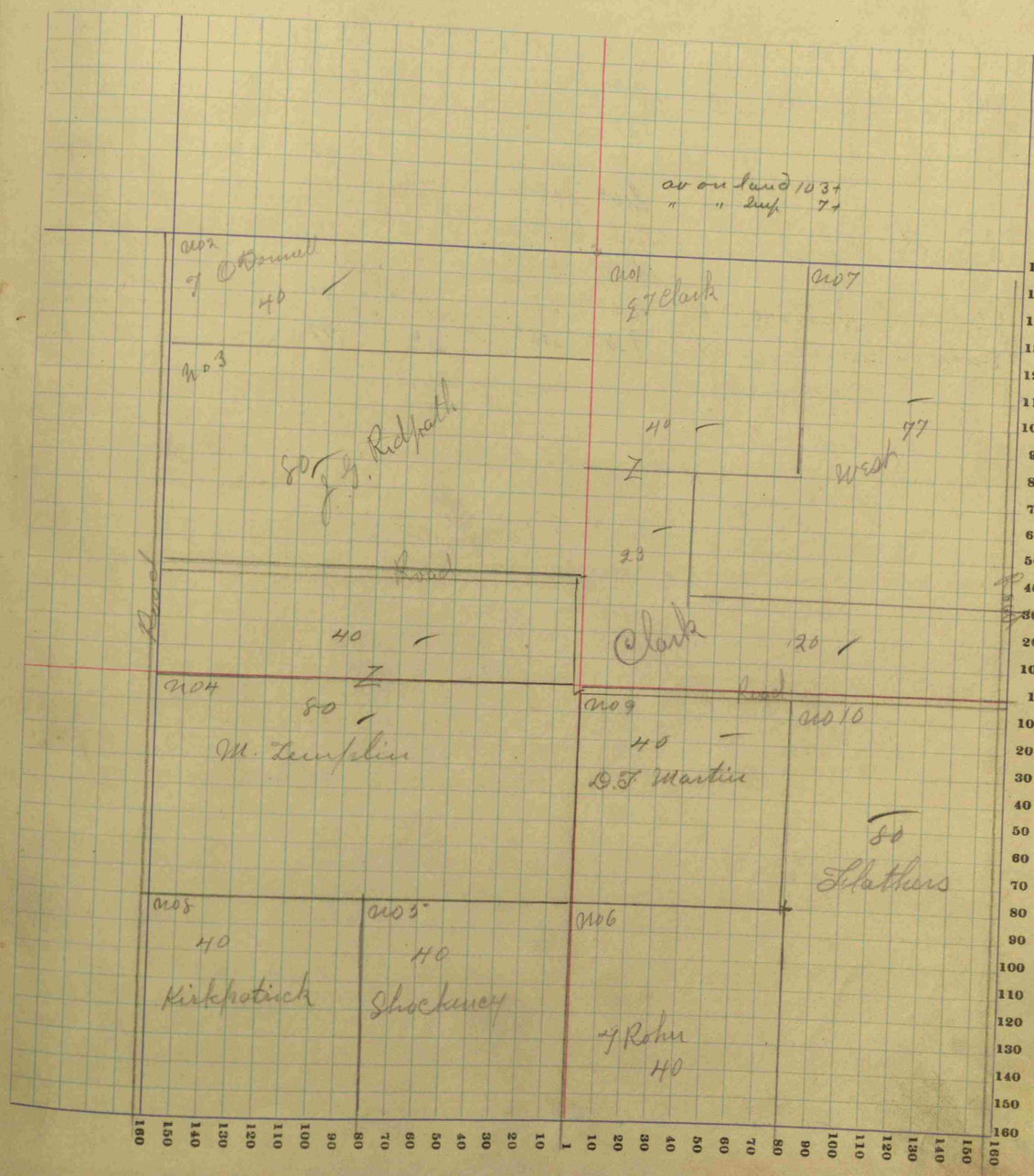

_____ COUNTY, INDIANA, 19____

Assessor's Plat-Book for _____ Township, No. _____

Wm. B. Burford, Blank Book Mfr., Indianapolis.

NAMES OF OWNERS	Number on Plat	DESCRIPTION	Section	Township	Range	Acres	Hundredths	Value of Lands	Value of Improvements	Value of Lands and Improvements
Ed M Beaver et al	1	Pt NW¼	22	16	14	80		8000	800	8800
J R & Lydia Canfield	2	Pt NW¼	"	"	"	77	75	8000		8000
A E Witt	3	E½ SE¼	"	"	"	80		8000		
		S½ NE¼	"	"	"	80		8000	1500	19050
		Pt NW¼	"	"	"	2	25	250		
Mary C Mobley	4	SW¼ SE¼	"	"	"	40		4400		4400
		SE¼ SW¼	"	"	"	40		4400	800	5200
		E side NW¼ SE¼	"	"	"	30		3200		3200
		Pt SE¼ SW¼	"	"	"	40		4000	100	4100
		W side NW¼ SE¼	"	"	"	10		1000		1000
James M Gorrell	5	Pt W½ SW¼	"	"	"	40		4300		4300
Thos C Gatson	6	N½ NE¼	"	"	"	80		8400	800	9200
Lulu F Gorrell	7	NW¼ SW¼	"	"	"	89		4200	200	44100

639

SECTION No. 22

Congressional Township No. 16, R. 14W

SCALE: Forty rods to an inch, or ten rods to a space, Congress Land, which is one mile square for a section.

Number of acres in this section, according to the United States Survey, _____

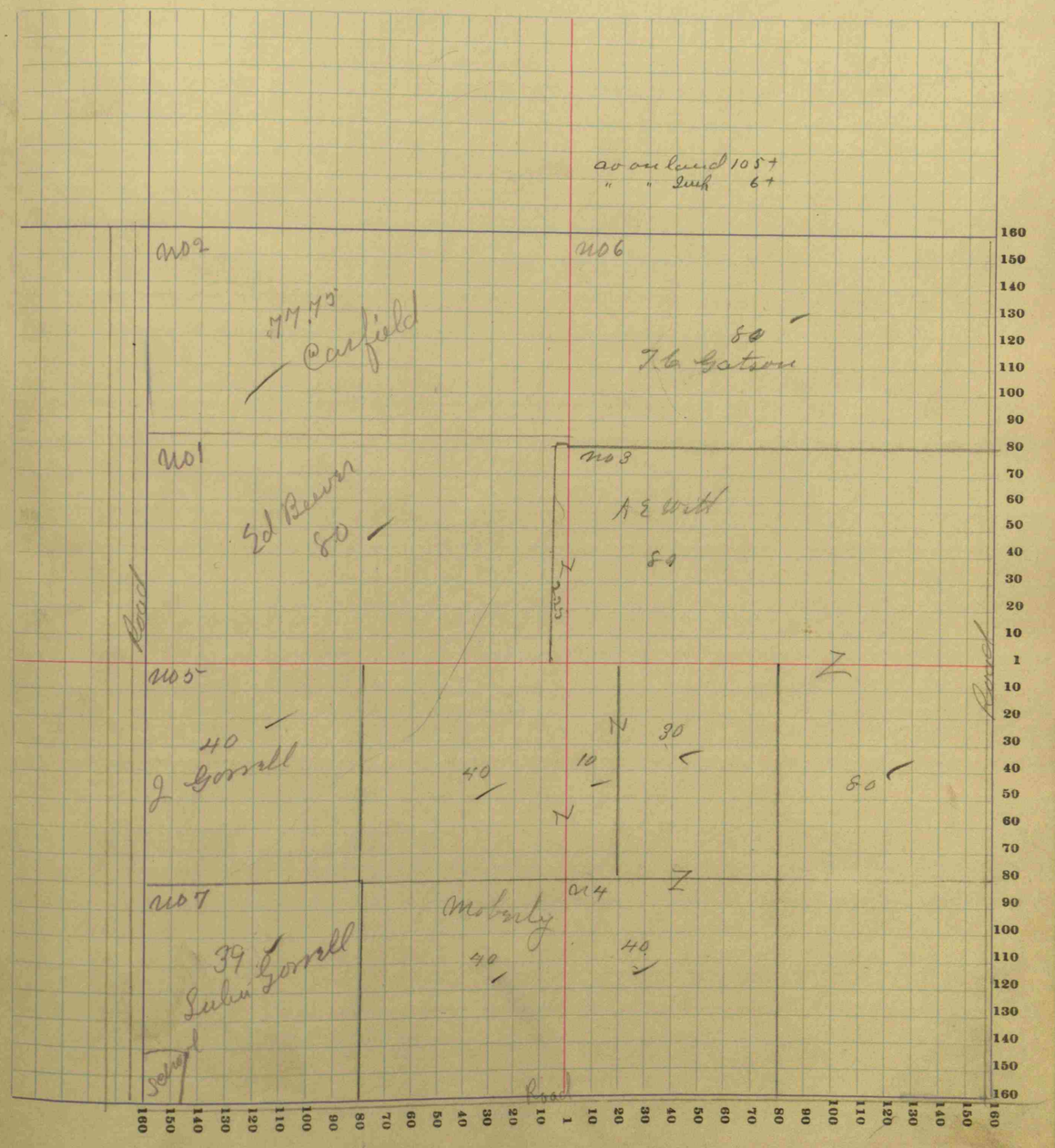

COUNTY, INDIANA, 19

Assessor's Plat-Book for _____ Township, No. _____

Wm. B. Burford, Blank Book Mfr., Indianapolis.

NAMES OF OWNERS	Number on Plat	DESCRIPTION	Section	Township	Range	Acres	Hundredths	Value of Lands	Value of Improvements	Value of Lands and Improvements
John W Buckingham	1	Pt NW4 NW4	25	16	1W	30		3200		3200
Robert Blanton	2	Pt SE4	25	"	"	63	94	6400	600	7000
		Pt S2	"	"	"	34	97	3500		3500
~~Fannie Bell~~	3	Pt S2	"	"	"	21	75	3200		3200
Wm J Bell	4	SPt W2 SE4	25	"	"	50		5200	1200	6400
Bernice A Ferree	5	PtNE4 NE4	25	"	"	160		11800	200	12000
~~N. M. Smock~~ T Kom	6	N2 E2 NW4	"	"	"	40		4000	400	4400
Eva J Wiggam & Hus	7	Pt E2 SE4	"	"	"	28	55	2800	500	3300
		Pt fr SW4	"	"	"	[illegible]	[illegible]			
		Pt E2 SE4	"	"	"	6	45	600		600
		Pt SW4 fr								
Mary E. Mitchel	8	N end W2 SW4	"	"	"	10		800		800
		Pt SW4 NW4	"	"	"	6	22	500	100	600
Floyd I. McMurry	9	SE4 NW4	"	"	"	40		3800		3800
Boon Mitchell	10	Pt SW4 NW4	"	"	"	11	86	900	100	1000
		Pt NW4 NW4	"	"	"	10	63	800		800
Cynthia Mitchell	11	Pt SW4 NW4	"	"	"	11		900		900
B F Mitchell	12	Pt SW4 NW4	"	"	"	11		900		900
~~Isaac H. Mills~~	13	Pt S2	"	"	"	56	50	6000	400	6400
Geo. & A Merritt	14	Pt E2 SE4	"	"	"	23		2000		2000
A.M. Ensminger	15	Pt NW4 SW4	"	"	"	20		2000		2000
						636				

SECTION No. 25

Congressional Township No. 16, R. 1W

SCALE: Forty rods to an inch, or ten rods to a space, Congress Land, which is one mile square for a section.

Number of acres in this section, according to the United States Survey, _____

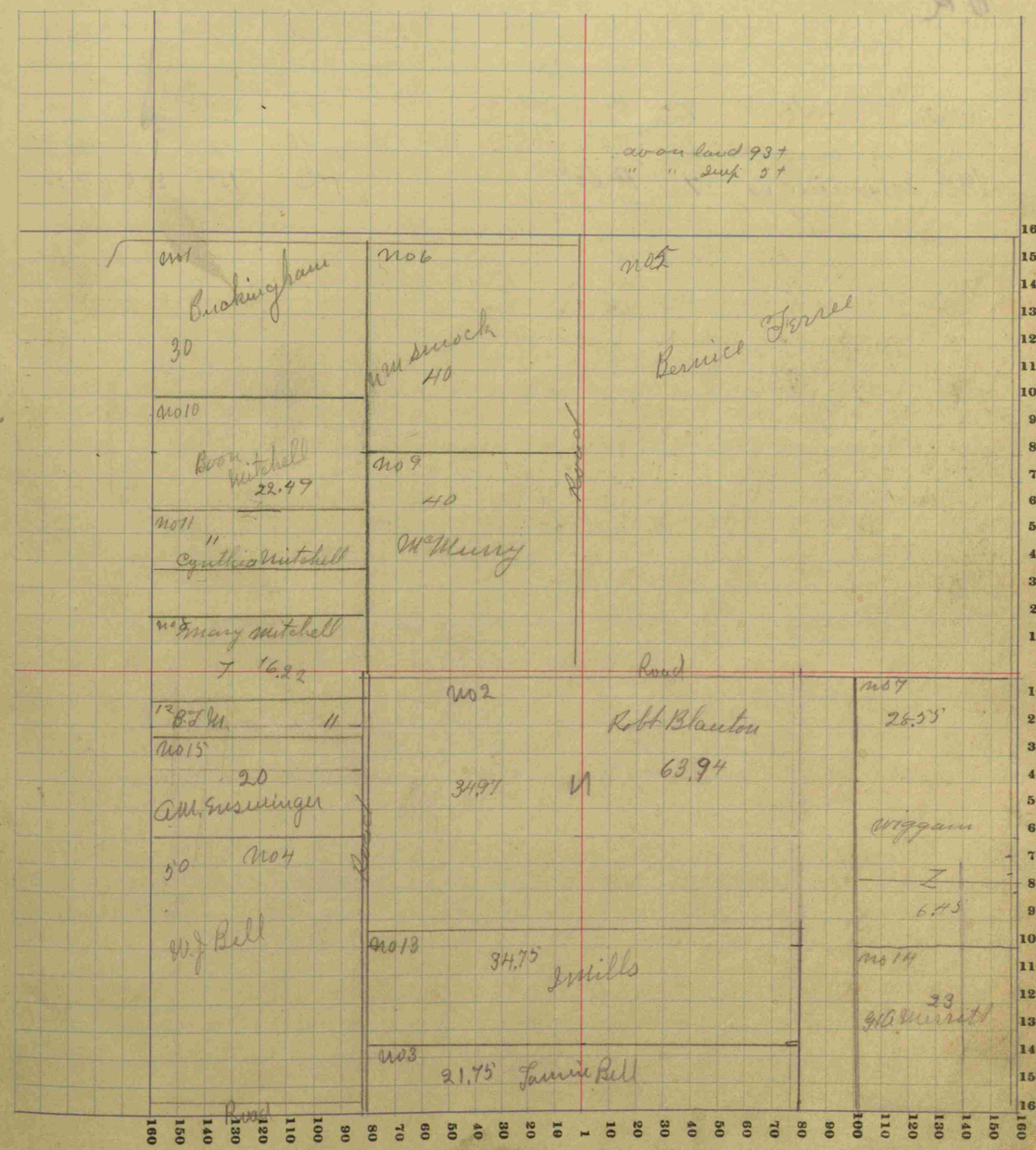

COUNTY, INDIANA, 19

Assessor's Plat-Book for Township, No.

Wm. B. Burford, Blank Book Mfr., Indianapolis.

NAMES OF OWNERS	Number on Plat	DESCRIPTION	Section	Township	Range	Acres	Hundredths	Value of Lands	Value of Improvements	Value of Lands and Improvements
Irvin G Arnold	1	W² NE⁴	26	16	14	80		8500	800	9300
Paul G Arnold	2	NE Pt NE⁴	"	"	"	~~62~~ 80		8500		8500
Collie McGee		Pt NE⁴	"	"	"	~~19~~ 26				
~~W. R. Kibbey~~	3	E² NW⁴	"	"	"	80		8400	800	9200
J. P. Moran	4	N² SW⁴	"	"	"	80		8500		8500
		S² SW⁴	"	"	"	80		8500	100	8600
Sarah M Eastes	5	Pt NW⁴	"	"	"	80		8800		8800
Julian Ensminger	6	NW⁴ SE⁴	"	"	"	40		4000		4000
M.C. Ensminger	7	Pt SE⁴	"	"	"	120		13500	800	14300

641

SECTION No. 26

Congressional Township No. 16, R. 1W

SCALE: Forty rods to an inch, or ten rods to a space, Congress Land, which is one mile square for a section.

Number of acres in this section, according to the United States Survey,

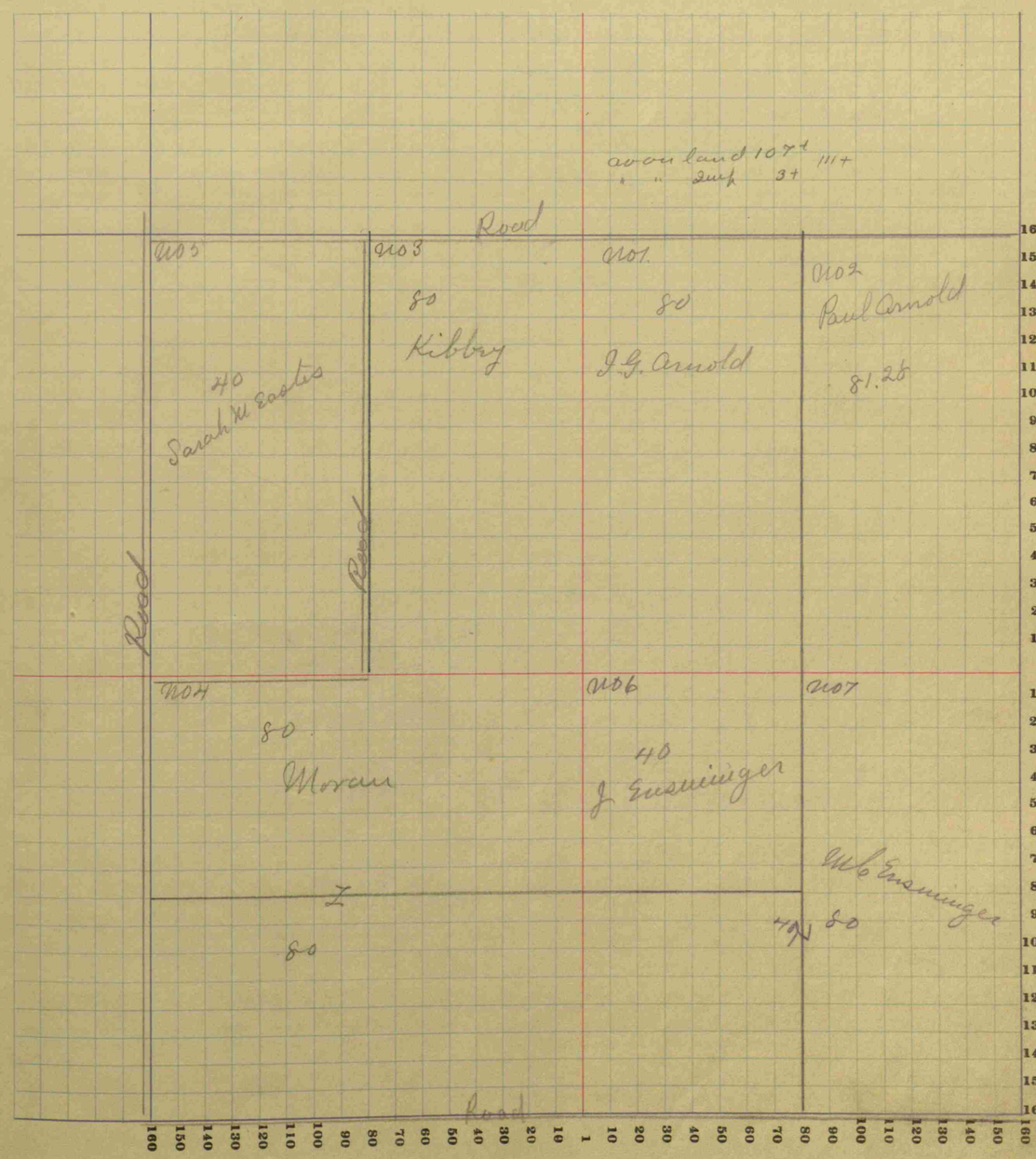

COUNTY, INDIANA, 19

Assessor's Plat-Book for Township, No.

Wm. B. Burford, Blank Book Mfr., Indianapolis.

NAMES OF OWNERS	Number on Plat	DESCRIPTION	Section	Township	Range	Acres	Hundredths	Value of Lands	Value of Improvements	Value of Lands and Improvements
Geo L Christie	1	A S² NW⁴	27	16	10	40		4200	800	5000
Emma L Christie	2	S² E² NW⁴	"	"	"	40		4200	100	4300
Mabel C Thompson	3	N² NW⁴ NW⁴	"	"	"	20		2200		2200
Edwin Thompson	4	S² NW⁴ NW⁴	"	"	"	20		2200		2200
Chas. E. Williams	5	A S² SW⁴	"	"	"	53	12	5500		5500
C L & C		Pt SW⁴ SW⁴	"	"	"	14		1400		1400
Henry B & Sarah B Libby	6	Pt SW⁴	"	"	"	46	24	4800	400	5200
J P Moran & wife	7	SE⁴	"	"	"	160		17500	1500	19000
T C		N² NE⁴	"	"	"	80		8500	500	9000
Matilda McPheeters	8	S² NE⁴	"	"	"	80		8000		8000
F M Harrison	9	SW⁴ NW⁴	"	"	"	40		4000	1000	5000
		A Pt SW⁴	"	"	"	49	36	4200		4200

642

SECTION No. 27

Congressional Township No. 16, R. 10W

SCALE: Forty rods to an inch, or ten rods to a space, Congress Land, which is one mile square for a section.

Number of acres in this section, according to the United States Survey,

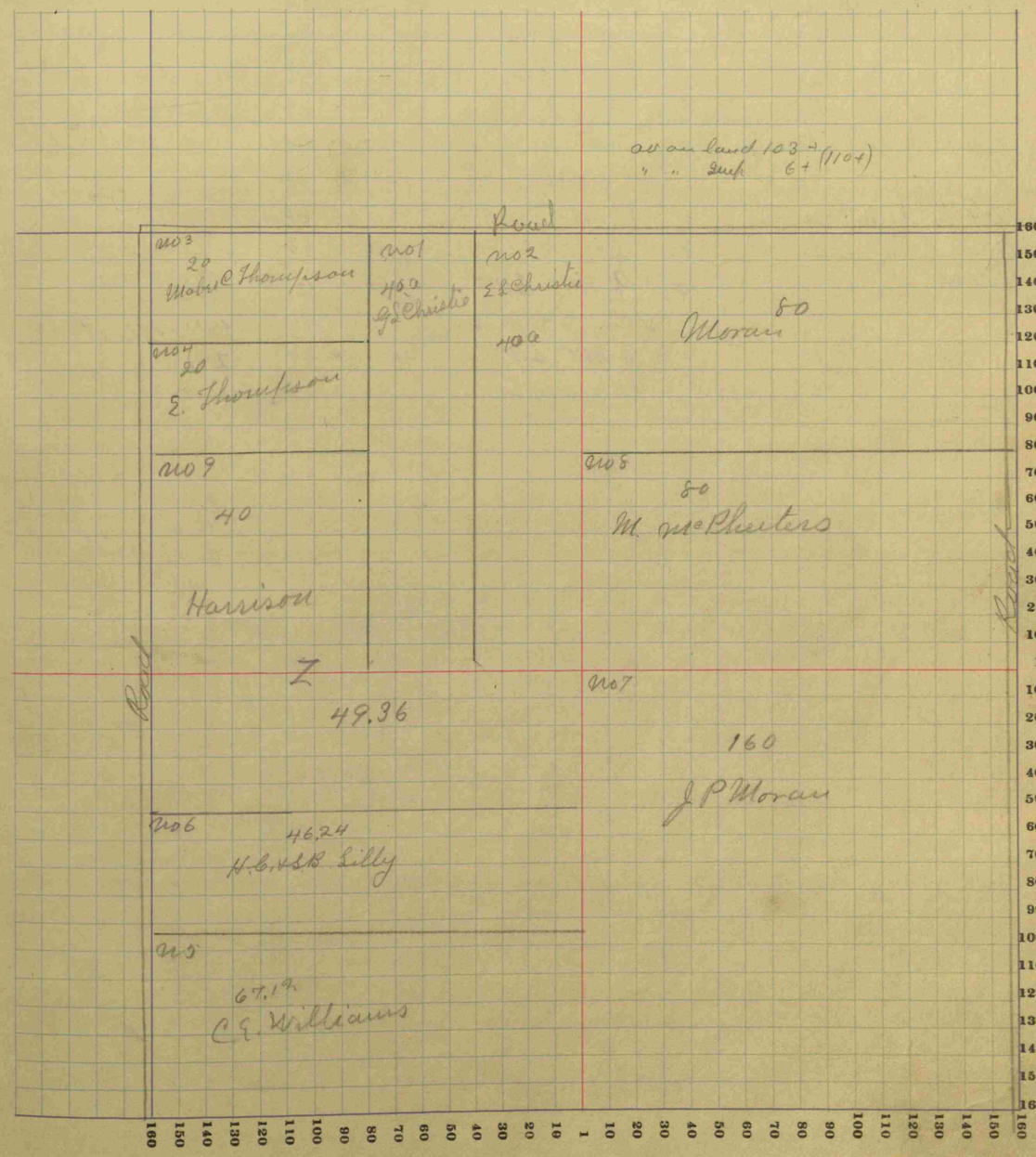

COUNTY, INDIANA, 19

Assessor's Plat-Book for Township, No.

Wm. B. Burford, Blank Book Mfr., Indianapolis.

NAMES OF OWNERS	Number on Plat	DESCRIPTION	Section	Township	Range	Acres	Hundredths	Value of Lands	Value of Improvements	Value of Lands and Improvements
~~Henry F. Booher & wife~~ Eliz Reynard	1	SW4 SW4	28	16	1W	40		3200	200	3400
Geo. L. Christie	2	Pt NE4 NE4	28	"	"	30		3400		3400
Henry Shockency	3	Pt E2 NW4	"	"	"	40		3200		3200
Thos. Rohn	4	SE4 NW4	"	"	"	40		4200		4200
		NW4 NE4	"	"	"	40		4200		4200
		S2 NE4	"	"	"	80		8400	1200	9600
Jas. W. Williams	5	N2 SE4	"	"	"	80		8500	800	9300
J. H. Kirkpatrick & wife	6	NW4 NW4	"	"	"	40		4000	200	4200
Wm H. Flathers	7	N2 N2 NE4 NE4	"	"	"	10		1100		1100
J. R. Hughes	8	S End E2 SW4	"	"	"	60	60	6060	540	6600
M. O. Gentry	9	S2 SE4	"	"	"	80		8400	800	9200
Wm Faulkner	10	Pt NW4 SW4	"	"	"	12		1100		
		SW4 NW4 & Pt NW4 SW4	"	"	"	44		4000	700	9700
		Pt NW4 SW4	"	"	"	24		2100		
		N2 NE4 SW4	"	"	"	20		1800		
						640				

SECTION No. 28

Congressional Township No. 16, R. 1W

SCALE: Forty rods to an inch, or ten rods to a space, Congress Land, which is one mile square for a section.

Number of acres in this section, according to the United States Survey, 640.6

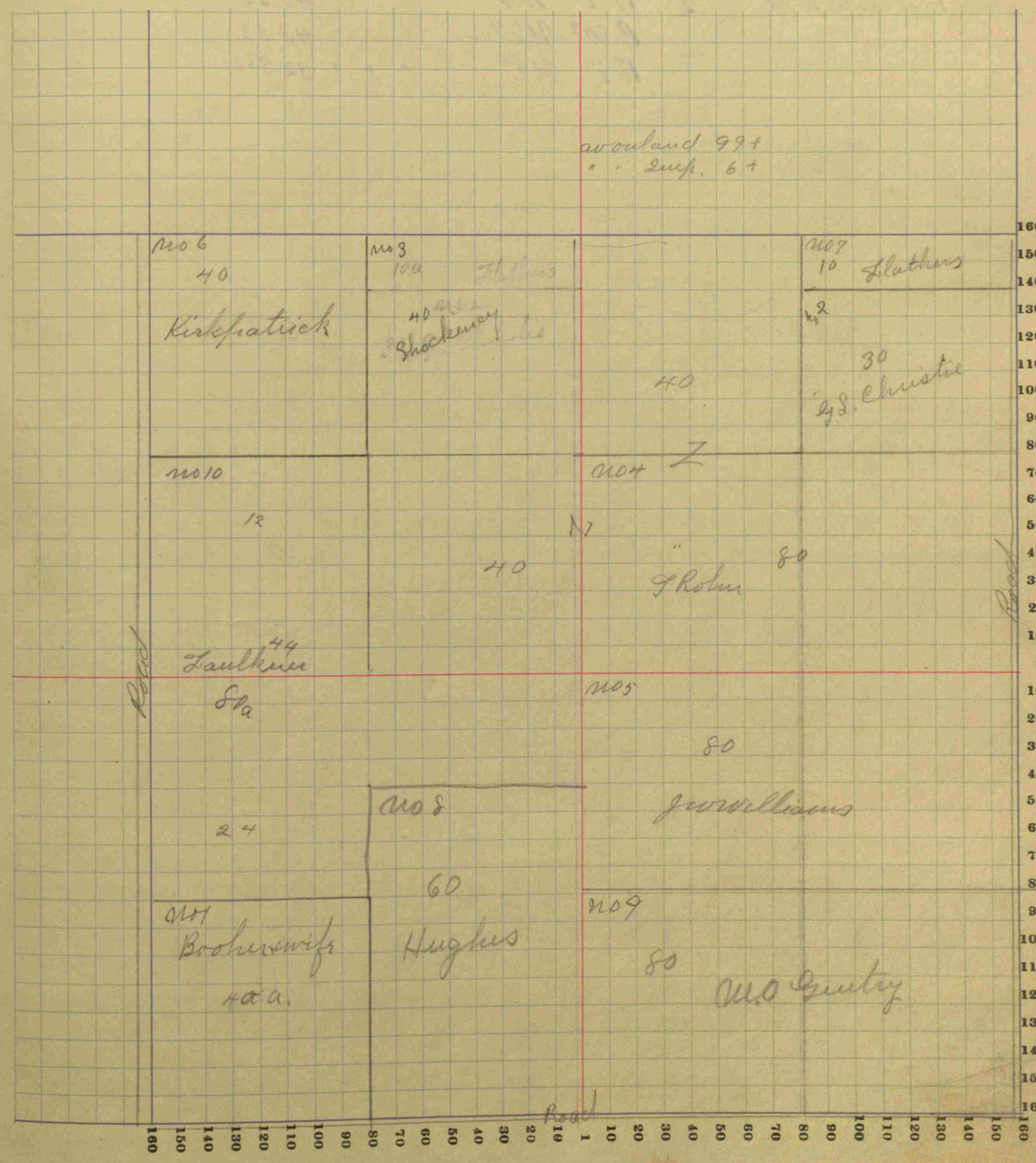

_____ COUNTY, INDIANA, 19____

Assessor's Plat-Book for _____ Township, No. _____

Wm. B. Burford, Blank Book Mfr., Indianapolis.

NAMES OF OWNERS	Number on Plat	DESCRIPTION	Section	Township	Range	Acres	Hundredths	Value of Lands	Value of Improvements	Value of Lands and Improvements
Hubert E Brown	1	N Pt W² NE⁴	29	16	IW	26	66			
		Pt E² NE⁴	"	"	"	26	66	6300	400	6900
		N Pt E² NW⁴	"	"	"	26	66			
Levi H Brown	2	Pt E² NW⁴	"	"	"	43	33			
		Pt W² NE⁴	"	"	"	43	33	9700		9700
		Pt S² NE⁴	"	"	"	32	98			
Melvina Porter	3	Pt W² SW⁴	"	"	"	10		1050		1050
Mary J Ridpath	4	SE⁴ SE⁴	"	"	"	40		3800		3800
Ida A. Thomas	5	W² NW⁴	"	"	"	80		8500	800	9300
Hollis L. Sharp	6	Pt NE⁴ SE⁴	"	"	"	28				
		Pt SE⁴ NE⁴	"	"	"	22		5800	200	6000
		Sfpt NE⁴ SE⁴	"	"	"	12				
Edward Myers	7	Pt SE⁴ NW⁴	"	"	"	125	02	12500	100	12800
		Pt SW⁴	"	"	"					
		Pt NE⁴ NW⁴	"	"	"					
C. E. Disney	8	W² SE⁴	"	"	"	80		8000		8000
		Sand W² NE⁴	"	"	"	10		1000		1000
		Pt S² SW⁴	"	"	"	38		3800		3800
		Pt SE⁴ NW⁴	"	"	"					
		Pt NE⁴ NW⁴	"	"	"					

SECTION No. 29

Congressional Township No. 16, R. IW

SCALE: Forty rods to an inch, or ten rods to a space, Congress Land, which is one mile square for a section.

Number of acres in this section, according to the United States Survey, 642.04

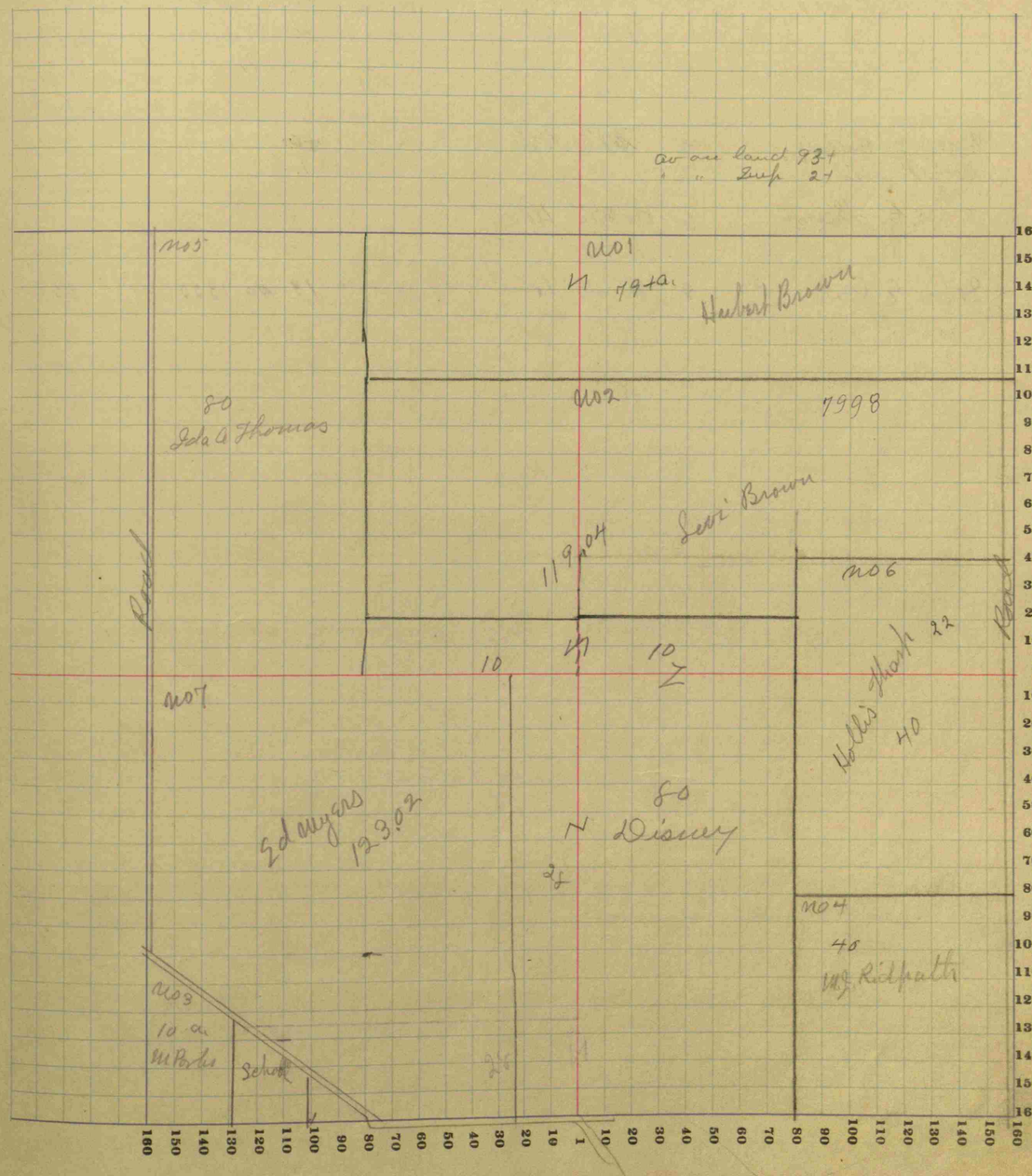

COUNTY, INDIANA, 19

Assessor's Plat-Book for Township, No.

Wm. B. Burford, Blank Book Mfr., Indianapolis.

	NAMES OF OWNERS	Number on Plat	DESCRIPTION	Section	Township	Range	Acres	Hundredths	Value of Lands	Value of Improvements	Value of Lands and Improvements
✓	Melvina Porter	1	Pt Lot 8 SE¼	30	16	10	72		7500	700	8200
✓	Perry Porter	2	Pt SE¼	"	"	"	60		6300		7100
			Pt fr SW¼	"	"	"	8		800		
✓	E.W. Thomas	3	E½ NE¼	"	"	"	80		8500	500	9000
			NPt SE¼	"	"	"	30		3100		3100
✓	W.W. Thomas	4	SE¼ NW¼	"	"	"	40		4200		4200
			Pt fr NW¼	"	"	"	55		5700	500	6200
✓	Oscar I. Roland	5	Pt W½ NE¼	"	"	"	60	20	6000	200	6200
	[illegible]		Pt NW¼ fr	"	"	"					
	[illegible]	6	Pt SW¼ SE¼	"	"	"	8				
✓	W.E. Daugherty	7	Pt SW¼ fr	"	"	"	80		8000	1000	9500
	~~John E Call~~	8	Pt NW¼ fr	"	"	"	13	40	1350		1350
	[illegible]										

SECTION No. 30

Congressional Township No. 16, R. 10W

SCALE: Forty rods to an inch, or ten rods to a space, Congress Land, which is one mile square for a section.

Number of acres in this section, according to the United States Survey, 496.6

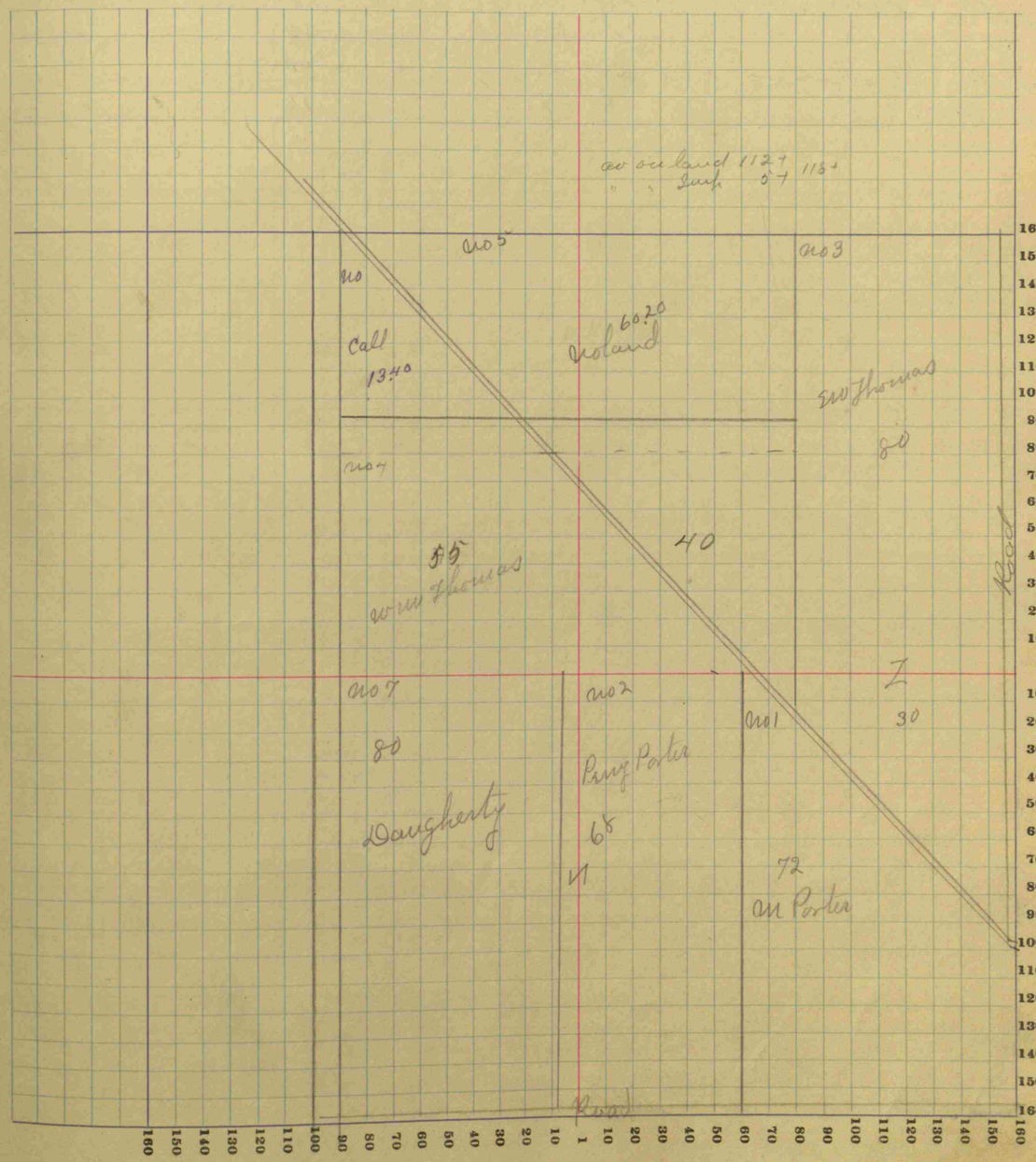

_____ COUNTY, INDIANA, 19____

Assessor's Plat-Book for _____ Township, No. _____

Wm. B. Burford, Blank Book Mfr., Indianapolis.

NAMES OF OWNERS	Number on Plat	DESCRIPTION	Section	Township	Range	Acres	Hundredths	Value of Lands	Value of Improvements	Value of Lands and Improvements
Frank Parsons	1	[illegible]	[illegible]			31	59			
E M McCown	2	E½ NE¼	1	16	10	79	62	$200	300	$500
Jas. E Daugherty	3	NW¼ fr.	1	16	10	87	25	9000	1000	10000
"		W½ NE¼	12	16	10	80		$200		$200
"		SW¼ fr.	1	16	10	65	15	$500		$500
		14 65¼				139	54	14000		14000
Mary S. Hughes	4	SE¼ SE¼	11	16	10	28		2800		2800

SECTION No. 31

Congressional Township No. 16, R. 10E

SCALE: Forty rods to an inch, or ten rods to a space, Congress Land, which is one mile square for a section.

Number of acres in this section, according to the United States Survey, 479.86

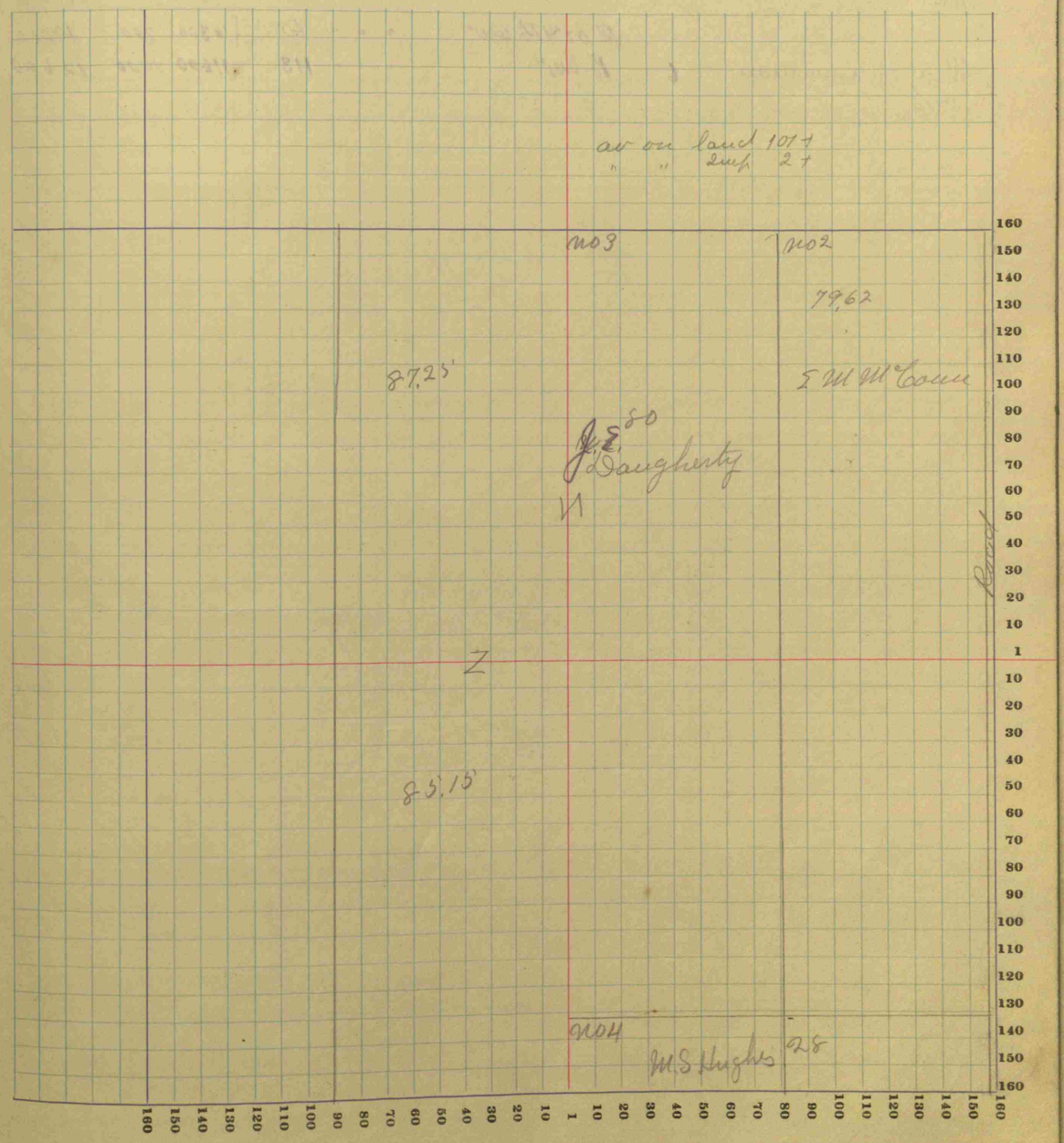

COUNTY, INDIANA, 19

Assessor's Plat-Book for _____ Township, No. _____

Wm. B. Burford, Blank Book Mfr., Indianapolis.

NAMES OF OWNERS	Number on Plat	DESCRIPTION	Section	Township	Range	Acres	Hundredths	Value of Lands	Value of Improvements	Value of Lands and Improvements
E.W. Shirley	1	S. Side SW4	32	16	1W	31	44	3200		3200
Jos. F. Cline	2	Pt SW4	"	"	"	100		10000	500	10500
W.E. Daugherty	3	Pt NW4	"	"	"	42		4400	100	4500
C.A. Disney	4	NE4	"	"	"	160		13000	3000	16000
John E Call	5	Pt SE4 Pt SW4	"	"	"	150 29	50 96	18300	700	19000
Mary Zimmerman	6	Pt NW4	"	"	"	113		11600	1000	12600
Wm. O. Hoovermale & Wife	7	Pt E2 SE4	"	"	"	25		2000		2000

E D Myers
3A

SECTION No. 32

Congressional Township No. 16, R. 1W

SCALE: Forty rods to an inch, or ten rods to a space, Congress Land, which is one mile square for a section.

Number of acres in this section, according to the United States Survey, 651.9

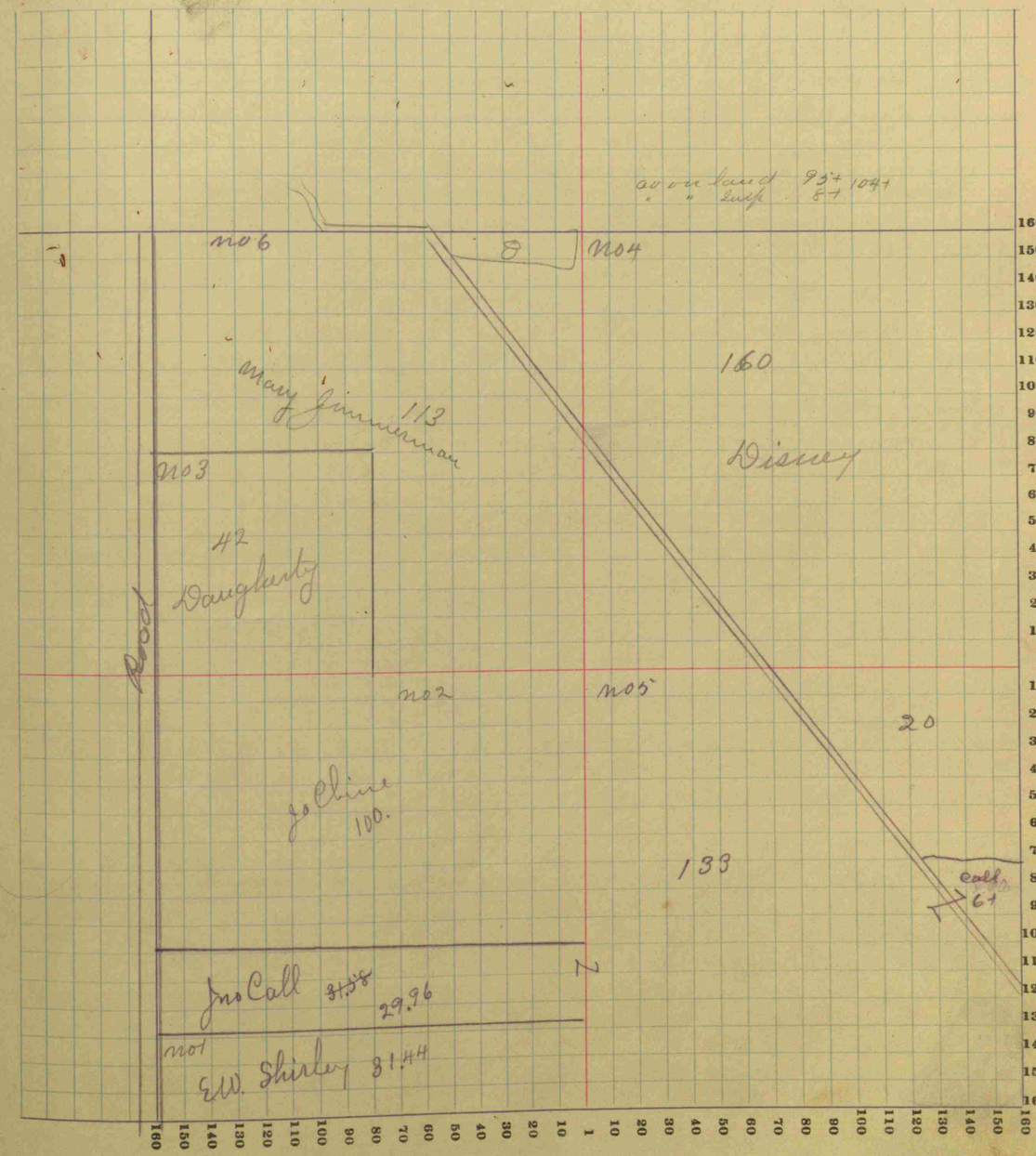

COUNTY, INDIANA, 19

Assessor's Plat-Book for ..... Township, No. .....

Wm. B. Burford, Blank Book Mfr., Indianapolis.

NAMES OF OWNERS	Number on Plat	DESCRIPTION	Section	Township	Range	Acres	Hundredths	Value of Lands	Value of Improvements	Value of Lands and Improvements
John N Shirley	1	Pt SW4	33	16	1W	134		12500		12500
Jas. V. Cornthwaite	2	E2 NW4	33	16	1W	80		6500	700	7200
Milton Templin	3	NW4 NW4	"	"	"	40		3800		3800
O.B. Whyte	4	Pt SE4 SE4	"	"	"	4		240	10	325
		Pt E2 SE4	"	"	"	1	28	75		
Garry N Wickwire	5	NE4 SE4	"	"	"	40		3600	600	4200
		Pt SE4 SE4	"	"	"	11	50	1000		1000
Wm. O. Hoovermale	6	SW4 NW4	"	"	"	40		2600	400	3000
~~Fwite~~		Pt W2 SW4	"	"	"	13	22	900		900
		Pt E2 SE4	"	"	"	25		2400		2400
~~Robert A McGill~~	7	Pt SE4	"	"		104		8000		8000
E.E. Hollingsworth	8	E2 NE4	"	"	"	80	95	8400	800	9200
		Pt NW4	"	"	"					
~~Lars Ellis~~	9	E2 NE4	"	"	"	80		8300	700	9000
~~John E Call~~	10	Pt SW4 SW4 & Pt SE4 SE4	32 & 33	"	"	6	95	700		700

SECTION No. 33

Congressional Township No. 16, R. 1W

SCALE: Forty rods to an inch, or ten rods to a space, Congress Land, which is one mile square for a section.

Number of acres in this section, according to the United States Survey, 6609

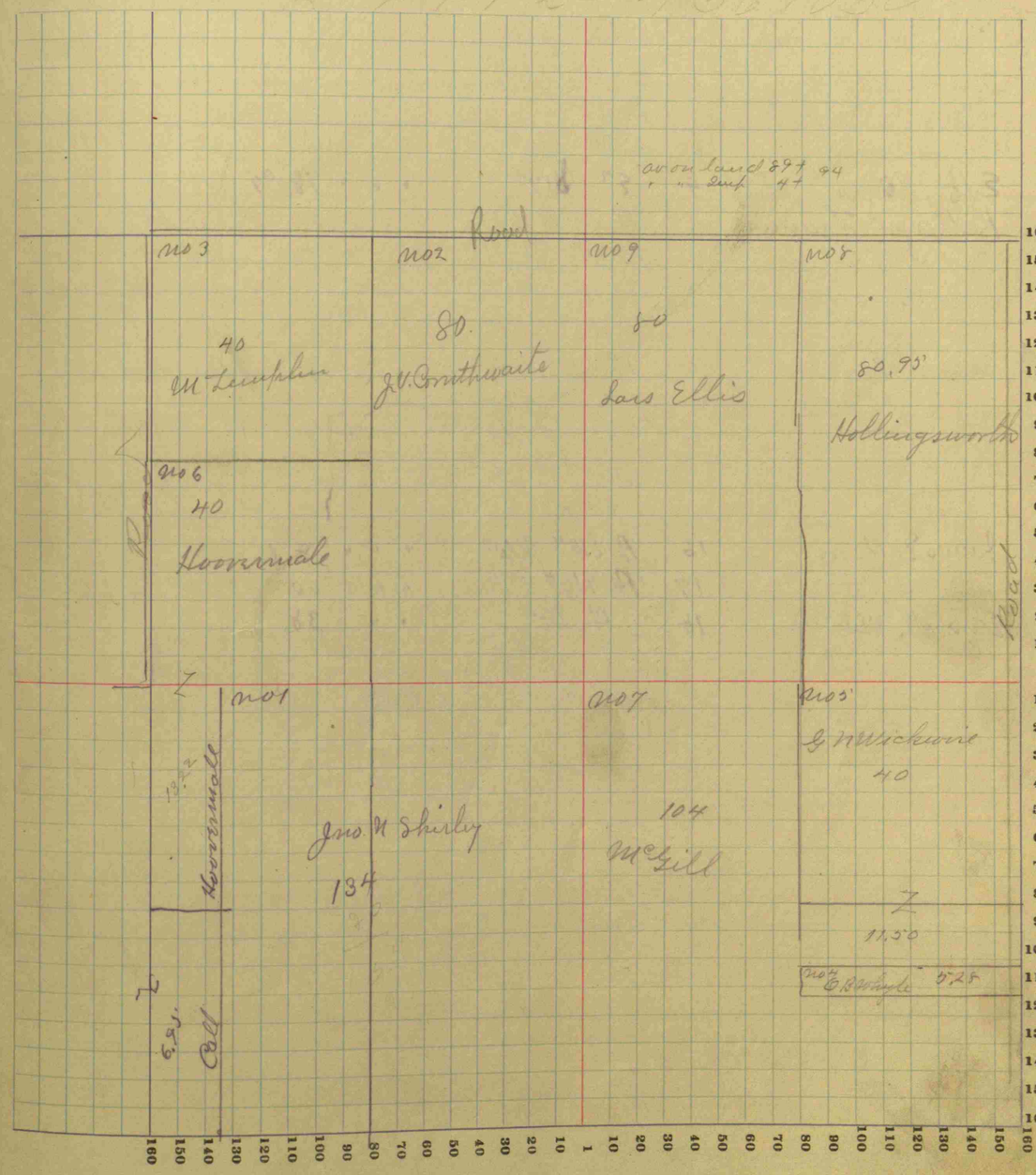

COUNTY, INDIANA, 19

Assessor's Plat-Book for Township, No.

Wm. B. Burford, Blank Book Mfr., Indianapolis.

NAMES OF OWNERS	Number on Plat	DESCRIPTION	Section	Township	Range	Acres	Hundredths	Value of Lands	Value of Improvements	Value of Lands and Improvements
Albert A. Smith	1	SE¼ NE¼	34	16	10	40		4200	800	5000
B. G. Stevenson	2	Pt S½ SE¼	"	"	"	36	33	4000	500	4500
Andrew J. Viles	3	Pt SE¼	"	"	"	35	67	3800	600	4400
Jno. W. Whyte	4	Pt W½ SW¼	"	"	"	29		2300		2300
Geo. L. Whyte & Wife	5	Pt W½ SW¼	"	"	"	57		4600	200	4800
G. N. Wickwire	6	Pt NW¼ SW¼	"	"	"		75	70		70
Mary E. Mitchell	7	Pt SE¼	"	"	"	32	50	3300		3300
Cyrus Mitchell	8	Pt W½ NW¼	"	"	"	40		3200	400	3600
Eva S. Kiger	9	E½ SW¼	"	"	"	78	95	6700	300	7000
Kathryn Francis	10	Pt NW¼ SE¼	"	"	"	19	75	2100	600	2700
Cinderella Frazee	11	Pt NE¼ NE¼	"	"	"	12		1300		1300
Jordan & Anna Denny	12	E side SW¼	"	"	"	22	13	2300	200	2500
Grace C. Clark & others	13	Pt NE¼ NE¼	"	"	"	22	12	2400	400	2800
Chas. E. & Eva Huff	14	Pt SW¼ NE¼	"	"	"	32		7100	400	7500
		Pt S½ NW¼	"	"	"	39				
Francis V. S. Miller	15	Pt NW¼ NE¼	"	"	"	33		3500	100	3600
		Pt NE¼ NW¼	"	"	"					
		Pt NE¼ NW¼	"	"	"	11	29			
James E. Moore	16	Pt SW¼ NW¼	"	"	"	8	67	900	1000	1900
John H. Collins	17	Pt NW¼	"	"	"	60		5800	400	6200
Elizabeth Mitchell	18	Pt SE¼	"	"	"	38		3600		3600

SECTION No. 34

Congressional Township No. 16, R. 10E

SCALE: Forty rods to an inch, or ten rods to a space, Congress Land, which is one mile square for a section.

Number of acres in this section, according to the United States Survey, 642.16

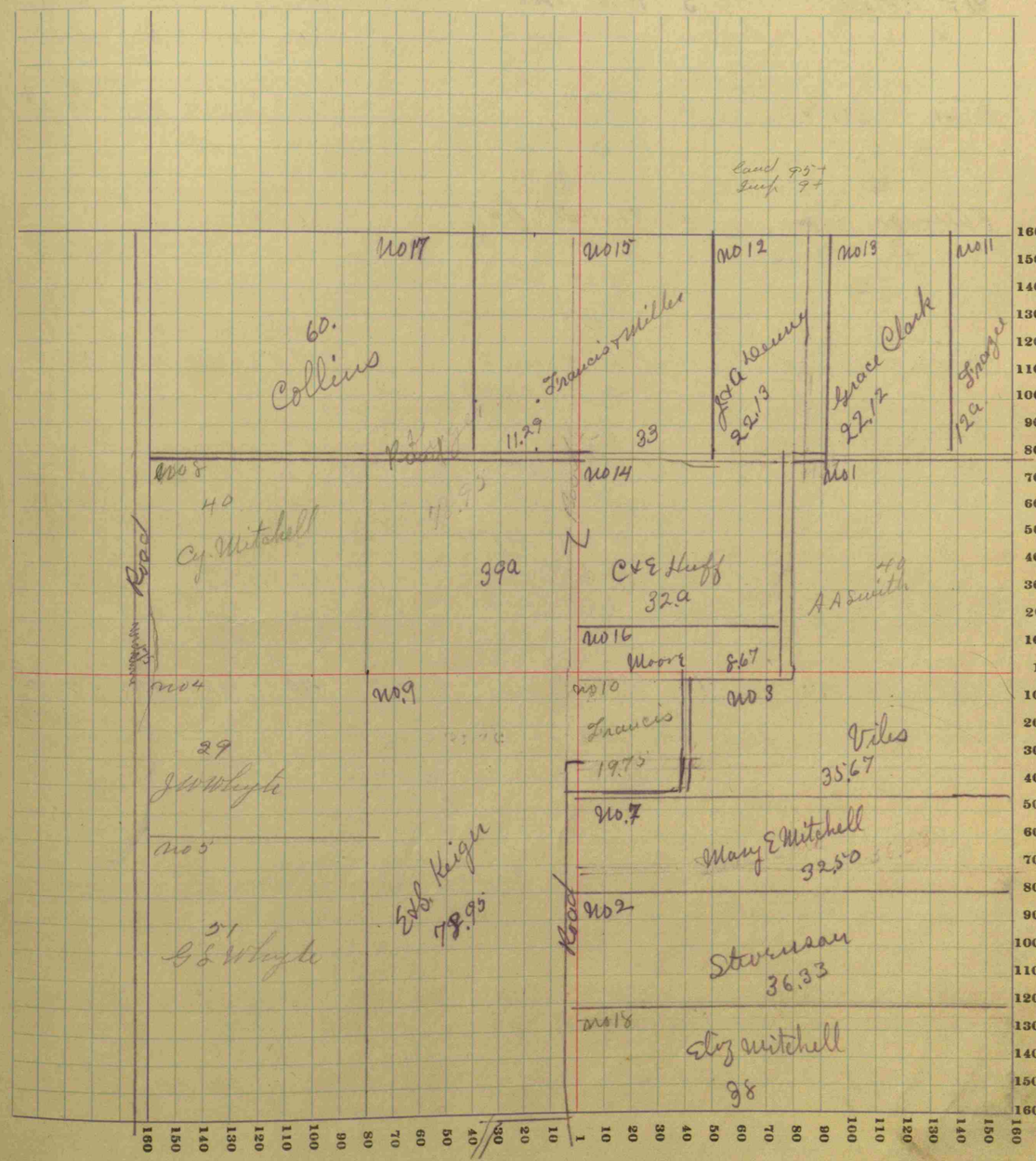

COUNTY, INDIANA, 19

Assessor's Plat-Book for _____ Township, No. _____

Wm. B. Burford, Blank Book Mfr., Indianapolis.

NAMES OF OWNERS	Number on Plat	DESCRIPTION	Section	Township	Range	Acres	Hundredths	Value of Lands	Value of Improvements	Value of Lands and Improvements
John A Beason	1	Mid Pt S2 SE4	35	16	1W	9	63	1000	100	1100
Jesse G Bryant & wife	2	Pt W2 NE4	"	"	"	18	50	2000	300	4500
		Pt W2 NE4	"	"	"	21	50	2200		
Wm J Bell	3	Pt W2 NE4	"	"	"	21	50	2300		2300
John Russell	4	W2 SW4	"	"	"	60		8200		8200
Christina E Wood	5	Pt E2 SE4	"	"	"	21	57	2200		2200
H.H. Worrell & Wife	6	Pt NW4	"	"	"	102		10400	400	10800
		Pt SW4 NE4	"	"	"	6		600		600
Joseph Wood & wife	7	NE4 SE4	"	"	"	40		4200	350	4550
James E Moore	8	Pt SW4 NW4	"	"	"	8	67			
Chas. & Anna Nelson	9	Pt S2 SE4	"	"	"	12	94	1400	400	1800
Josephus Mitchell	10	Pt S2 SE4	"	"	"	20	35	2100	400	2500
		Pt NW4 SE4	"	"	"	10	16	1100		1100
~~Isaac H Mills~~	11	Pt NW4 NW4	"	"	"	17	48	1800	300	2100
		Pt E2 NW4	"	"	"					
Samuel B Crouch	12	SE4 NE4	"	"	"	40		4300	600	4900
~~R.F. Frank~~	13	Pt S2 SE4	"	"	"	1		115	100	215
Wm M. Huff	14	S2 SW4	"	"	"	80		8400	1200	9600
		Pt SW4 NE4	"	"	"	12	76	1200		1200
		Pt W2 SE4	"	"	"	47	24	4800		4800
~~J.T. & Bertha Higgins~~	15	SW4 NW4	"	"	"	40		4000	600	4600
		Pt SW4 NW4	"	"	"	1	50			
M.C. Ensminger's Hrs.	16	NE4 NE4	"	"	"	40		4600	400	5000

NE4 NW2
SW4

SECTION No. 35

Congressional Township No. 16, R. 1W

SCALE: Forty rods to an inch, or ten rods to a space, Congress Land, which is one mile square for a section.

Number of acres in this section, according to the United States Survey, 643.13

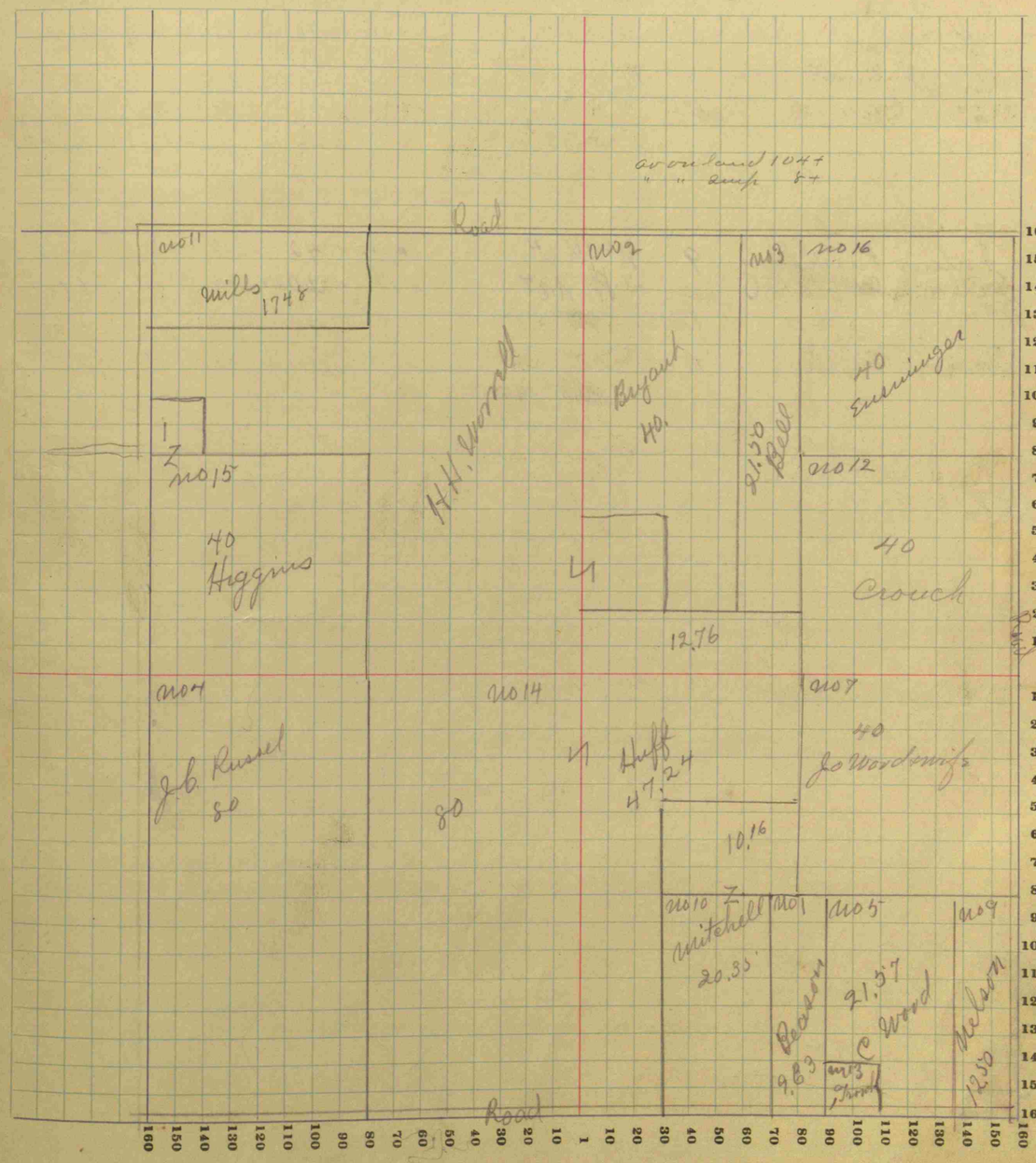

_____ COUNTY, INDIANA, 19____

Assessor's Plat-Book for _____ Township, No. _____

Wm. B. Burford, Blank Book Mfr., Indianapolis.

NAMES OF OWNERS	Number on Plat	DESCRIPTION	Section	Township	Range	Acres	Hundredths	Value of Lands	Value of Improvements	Value of Lands and Improvements
Wm J + Mabel Bell	1	NE¼ NW¼	36	16	14	40		3800	200	4000
W. A. Smith	2	Pt W½ SW¼	"	"	"	16		1700		1700
Hannah Skillman et al	3	Pt W½ SE¼	"	"	"	24		2500		2500
Wm G Reed	4	Pt SW¼	"	"	"	24		2500		2500
Wm E Reed	5	Pt SW¼	"	"	"	32		3350	800	4150
Hattie R Finkbynes	6	Pt W½ NW¼	"	"	"	24		2500	300	2800
W. B. Swank	7	E½ E½ SW¼	"	"	"	40		4300	500	4800
		W½ NW¼ SE¼	"	"	"	20		2100		2100
		Pt SE¼ NW¼	"	"	"	25		2100		2100
B. D. Skillman	8	Pt NW¼	"	"	"	93		9500	200	9700
Julius Kennedy	9	N½ NE¼	"	"	"	40		3800	600	4400
		Pt NE¼	"	"	"	20		1900		1900
Amanda J Jackson	10	SE¼ SE¼	"	"	"	40		4200	200	4400
Vincent Dunn Jr	11	Pt NE¼ SE¼	"	"	"	40		4200	800	5000
		E½ NW¼ SE¼	"	"	"	20		2000		2000
		SW¼ NE¼	"	"	"	40		3800		3800
Richard Green	12	SW¼ SE¼	"	"	"	40		4400	800	5200
Luvena Hughes	13	SE¼ NE¼	"	"	"	40		4200	400	4600
		Pt NE¼	"	"	"	20		2100		2100

SECTION No. 36

Congressional Township No. 16, R. 14W

SCALE: Forty rods to an inch, or ten rods to a space, Congress Land, which is one mile square for a section.

Number of acres in this section, according to the United States Survey, 638

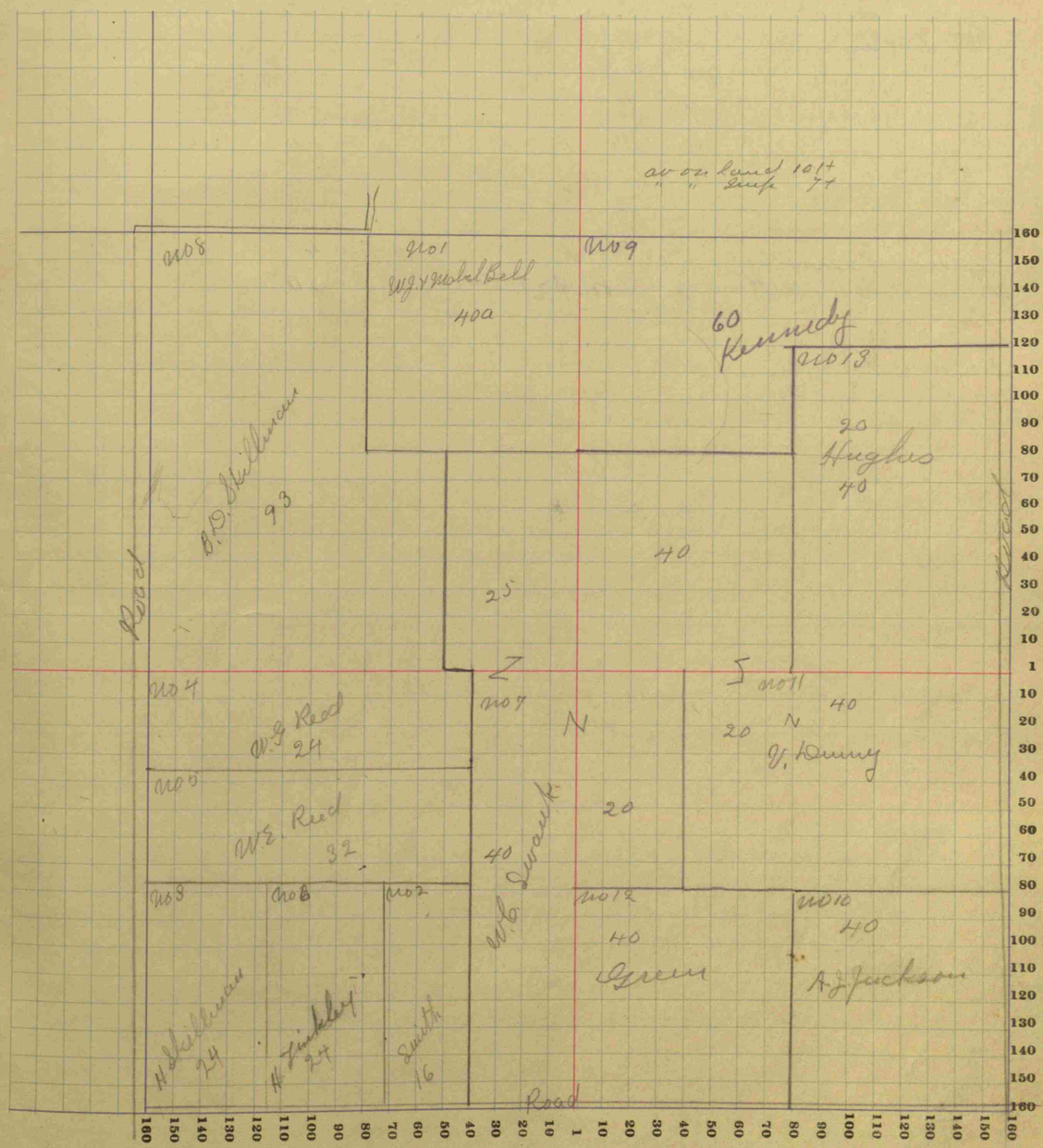

17.95 18.95 7.95 11.4

COUNTY, INDIANA, 19

Assessor's Plat-Book for Township, No.

Wm. B. Burford, Blank Book Mfr., Indianapolis.

NAMES OF OWNERS	Number on Plat	DESCRIPTION	Section	Township	Range	Acres	Hundredths	Value of Lands	Value of Improvements	Value of Lands and Improvements
Joshua Blanton	1	Pt SW4 SE4	30	16	1E	16		1300	250	1550
Bernice A Ferree	2	Sth NW4 fr	"	"	"	11	86	1000		1000
John W Siegwart	3	NW4 SE4	"	"	"	40		2800	400	3200
Foster V Smith	4	Pt NE4	"	"	"	120		10000		10000
Elizabeth Mitchell	5	Pt SW4 SE4	"	"	"	15		1100	100	1200
E J Wiggam	6	Pt SW4 fr	"	"	"	12		1100		1100
E. M. Mitchell	7	SE4 SE4	"	"	"	40		3000	200	3200
Geo C. Mooreman	8	NE4 SE4	"	"	"	40		3000	200	3200
R. B. Jones	9	Pt NW4 NE4	"	"	"	40		3400		3850
Richard		Pt NE4 NW4	"	"	"					
		Pt fr NW4	"	"	"	1	50	150	300	
Geo & Alice Merritt	10	Pt SW4 SE4	"	"	"	9	86	900		900

SECTION No. 30

Congressional Township No. 16, R. 1E

SCALE: Forty rods to an inch, or ten rods to a space, Congress Land, which is one mile square for a section.

Number of acres in this section, according to the United States Survey, 344.36

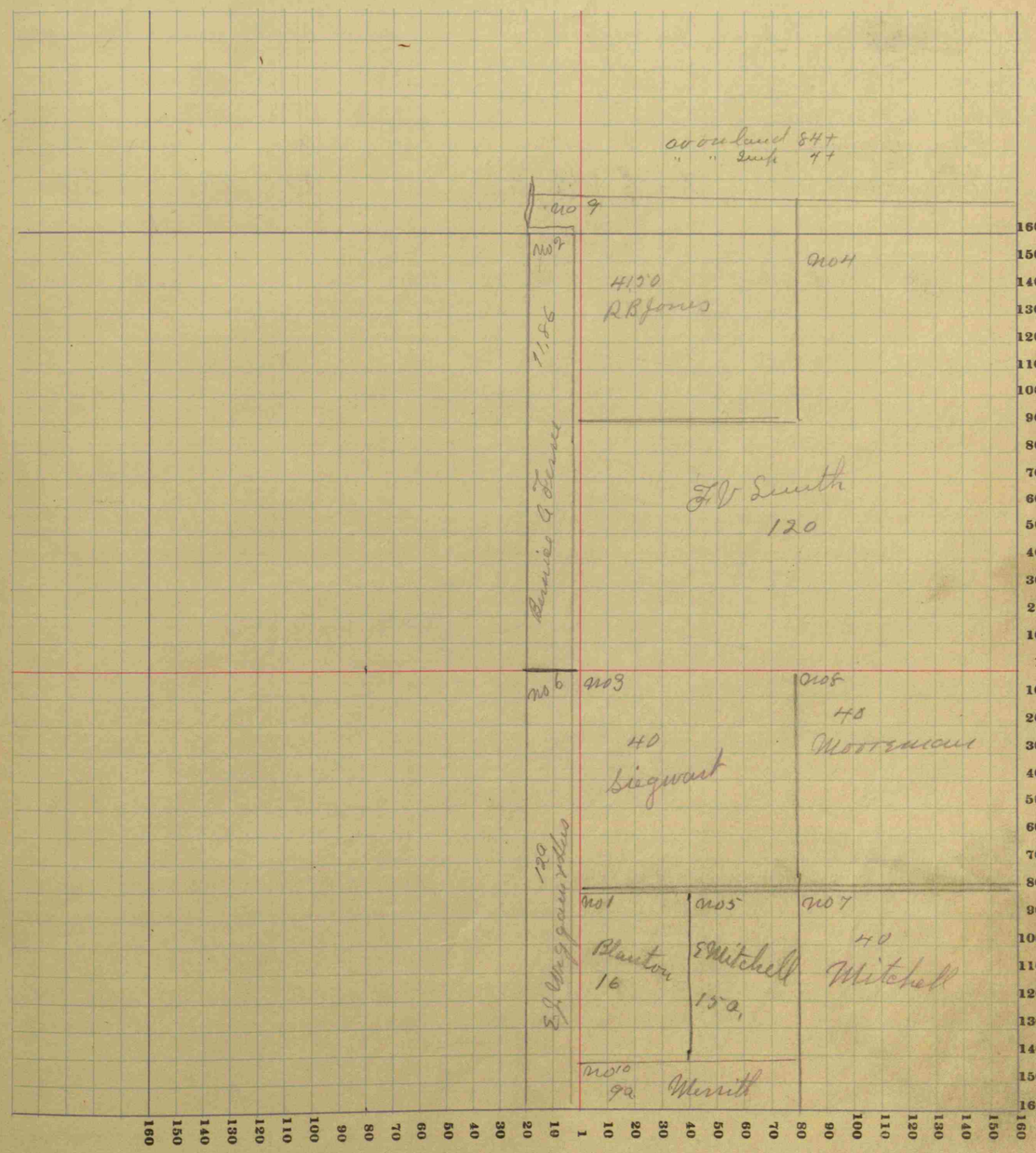

COUNTY, INDIANA, 19

Assessor's Plat-Book for Township, No.

Wm. B. Burford, Blank Book Mfr., Indianapolis.

NAMES OF OWNERS	Number on Plat	DESCRIPTION	Section	Township	Range	Acres	Hundredths	Value of Lands	Value of Improvements	Value of Lands and Improvements
Howard Cox	1	W½ SE¼	31	16	15	62		6400	500	6900
		5 Pt SW fr¼	"	"	"					
Frank I Keaville	2	Pt N½	"	"	"	81	89	6500	800	7300
		Pt S½	"	"	"					
Amanda J Jackson	3	Pt S½	"	"	"	39	77	3500		3500
Geo + Alice Merritt	4	Pt NW fr¼	"	"	"	2		200	600	800
Alice L. Merritt	5	Pt NW¼	"	"	"	50		4000		4000
~~Chas Gorrell~~	6	S½ SE¼	"	"	"	79	31	8000	1200	9200
Eliz Gentry	7	Pt NE¼	"	"	"	50		4000	1000	5000
Chas McGeorge										

SECTION No. 31

Congressional Township No. 16, R. 15

SCALE: Forty rods to an inch, or ten rods to a space, Congress Land, which is one mile square for a section.

Number of acres in this section, according to the United States Survey,

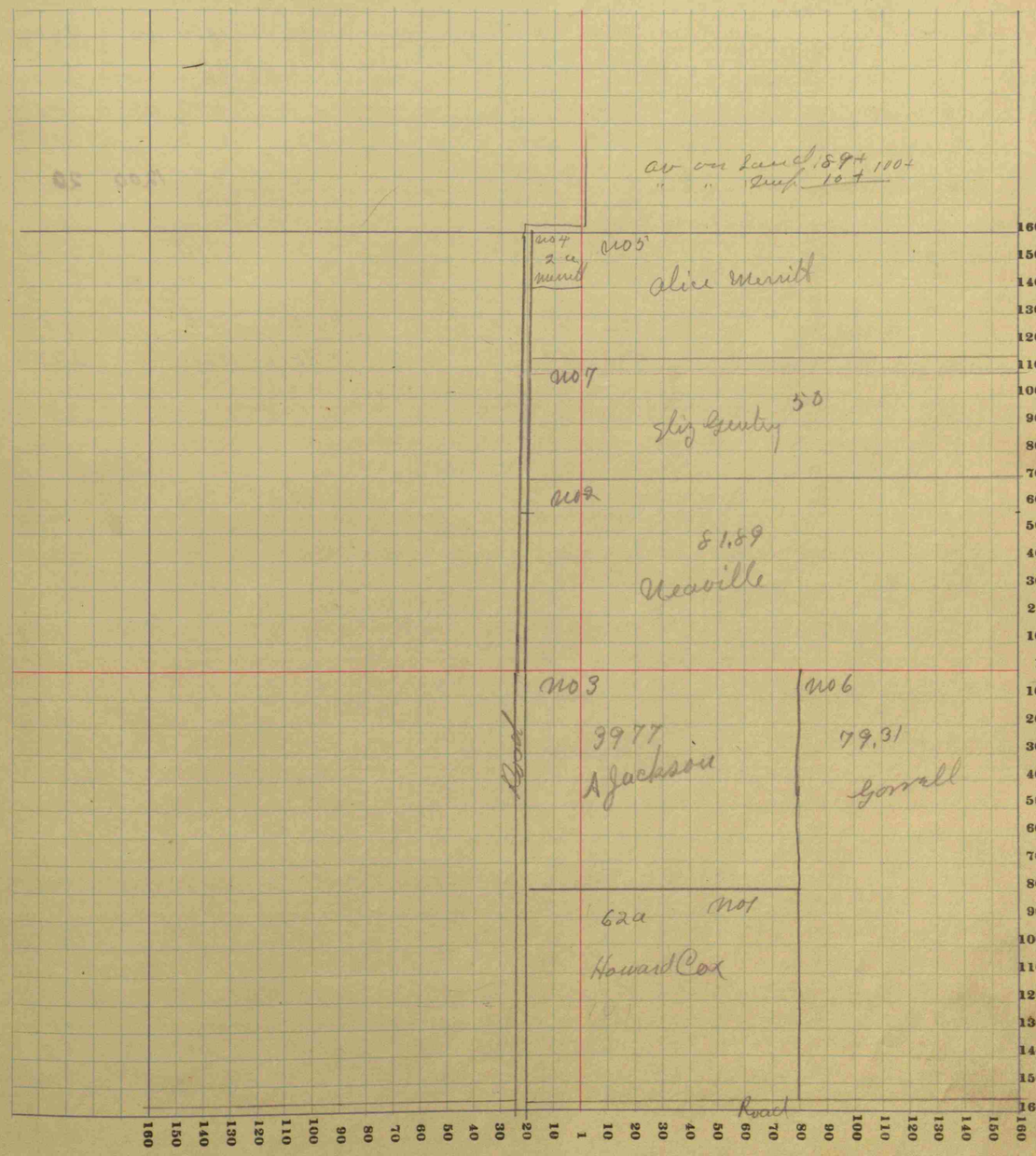

_____ COUNTY, INDIANA, 19 _____

Assessor's Plat-Book for _____ Township, No. _____

Wm. B. Burford, Blank Book Mfr., Indianapolis.

NAMES OF OWNERS	Number on Plat	DESCRIPTION	Section	Township	Range	Acres	Hundredths	Value of Lands	Value of Improvements	Value of Lands and Improvements
Milo F Brady	1	NE¼ fr.	6	13	12	95	36	9875	600	10475
Otis E Gulley	2	Pt SW¼ fr	"	"	"	10		1200		1700
Geo Cassity	3	Pt S½ NE¼ SE¼	"	"	"	10		450		1750
	4	Pt S½ SE¼	"	"	"	24	87	1300		
John Jones	4	Pt W½ SE¼	"	"	"	60		7000	800	9800
		Pt W½ SE¼ SE¼	"	"	"	18	50	2000		
O J Harvey	5	Pt NW¼ fr	"	"	"	8		850	450	1800
		" NE¼ SE¼	"	"	"	20		2000		2000
Howard Jones	6	Pt NW¼ fr	"	"	"	8		850	1200	2050
~~Chas Gossett~~	7	E side NE¼	"	"	"	55		5500		5500
Vern Quillen	8	S end S½ SE¼	"	"	"	6		700		700
Quillen & Shelton	9	Pt S½ SE¼	"	"	"	16	87	2250		2250
	10		"	"	"	53				

SECTION No. 6

Congressional Township No. 13, R. 12

SCALE: Forty rods to an inch, or ten rods to a space, Congress Land, which is one mile square for a section.

Number of acres in this section, according to the United States Survey, _____

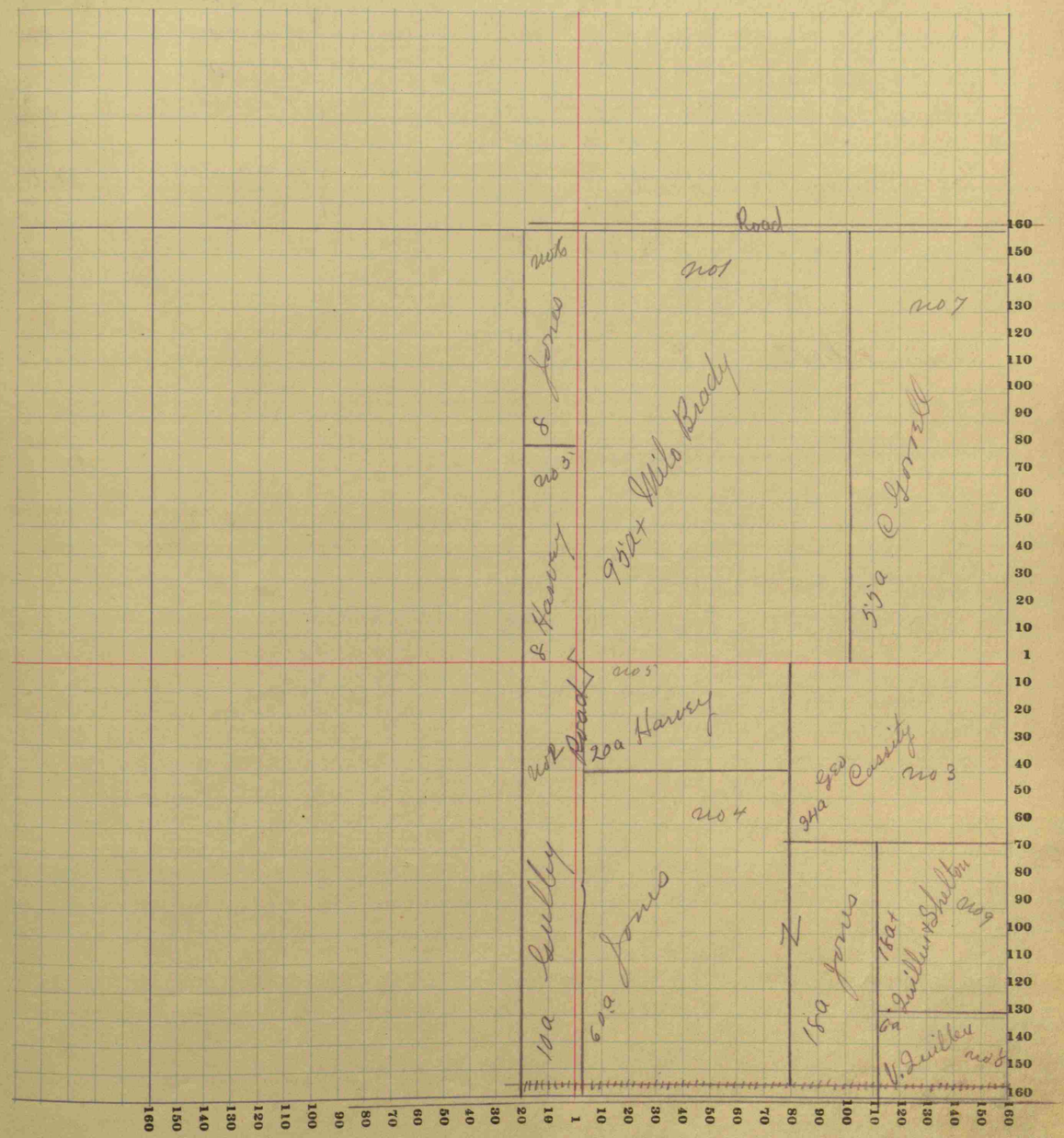

_____ COUNTY, INDIANA, 19

Assessor's Plat-Book for _____ Township, No. _____

Wm. B. Burford, Blank Book Mfr., Indianapolis.

NAMES OF OWNERS	Number on Plat	DESCRIPTION	Section	Township	Range	Acres	Hundredths	Value of Lands	Value of Improvements	Value of Lands and Improvements
Nancy J Carr	1	Pt E½ of NE¼	7	13	12	25		3000	400	3400
Geo. W. Gibbs	2	SE¼ SE¼	"	"	"	40		3600	600	4200
Saml Jordan	3	NW¼ SW¼ fr	"	"	"	40		4200		
Carr		Pt SE¼	"	"	"	49	25	5200	1200	10600
Geo W Gibbs		Pt W² of NE¼	"	"	"	9	18	1000		
Ida M Winings	4	Pt NE¼	"	"	"	63	11	7000	800	7800
J. M. Thompson	5	Pt NW¼ fr.	"	"	"	37	41	4400	800	
		Pt W² NE¼	"	"	"					
		Pt SE¼ NE¼	"	"	"	30	24	3300		10950
		Pt NE¼ SE¼	"	"	"					
		NE¼ SE¼	"	"	"	21		2200	250	
Maggie E Riggan	6	Pt NW¼ fr	"	"	"	11		1000	200	1200
		Pt W² NE¼	"	"	"					
Geo W Gibbs	8	[illegible]	"	"	"	10		1300		1200

SECTION No. 7

Congressional Township No. 13, R. 12

SCALE: Forty rods to an inch, or ten rods to a space, Congress Land, which is one mile square for a section.

Number of acres in this section, according to the United States Survey, _____

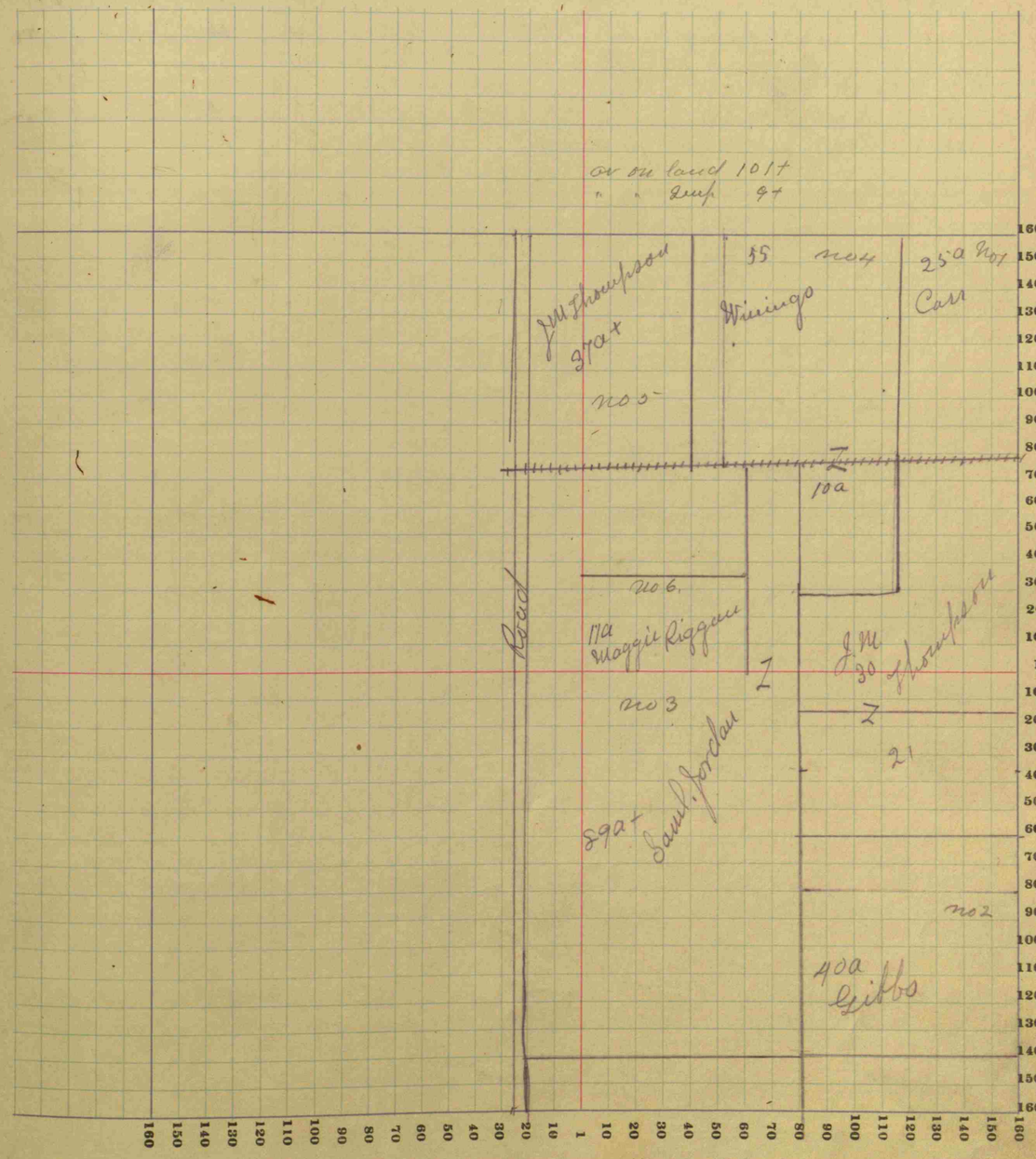

COUNTY, INDIANA, 19

Assessor's Plat-Book for _____ Township, No. _____

Wm. B. Burford, Blank Book Mfr., Indianapolis.

NAMES OF OWNERS	Number on Plat	DESCRIPTION	Section	Township	Range	Acres	Hundredths	Value of Lands	Value of Improvements	Value of Lands and Improvements
Henry C Rodney	1	Und Pt NW4 fr	18	15	18	6		600		600
Wm A Walter	2	Pt SE4	"	"	"	4		380	300	680
Geo W Jordan	3	Pt NE4	"	"	"	110		11000	1000	12000
Edna B Cain	4	Pt SW4 fr	"	"	"	10		900	600	1500
Geo Harper & Wife	5	Pt S E4	"	"	"	70		6800	400	7200
Wm & A S Money	6	Pt N E4	"	"	"	32		3000		11000
		Pt NW4	"	"	"	84		7400	600	
Jas B Wood	7	E pt NE4	"	"	"	90		2700		2700

SECTION No. 18

Congressional Township No. 15, R. 18

SCALE: Forty rods to an inch, or ten rods to a space, Congress Land, which is one mile square for a section.

Number of acres in this section, according to the United States Survey, 346

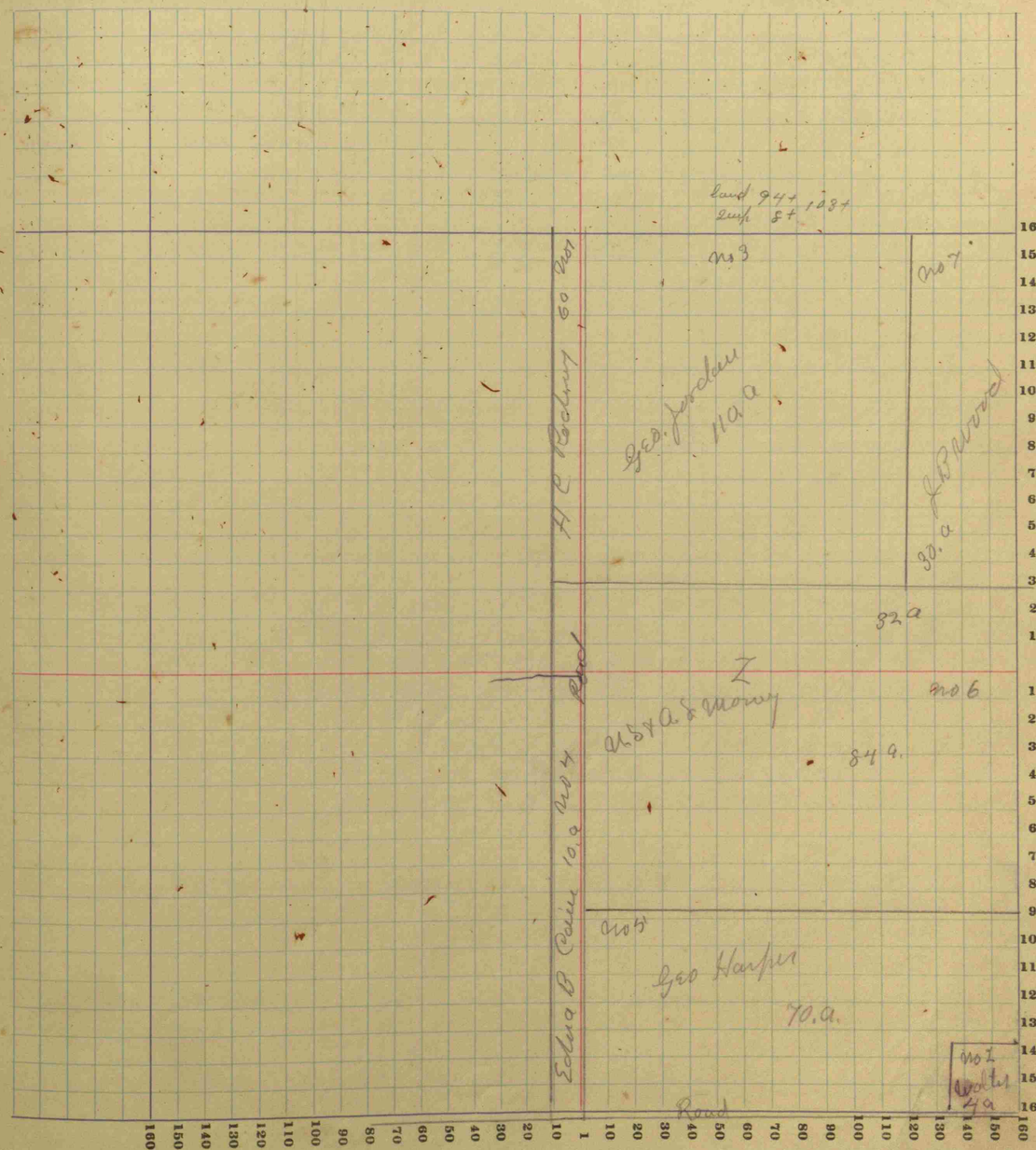

COUNTY, INDIANA, 19

Assessor's Plat-Book for _____ Township, No. _____

Wm. B. Burford, Blank Book Mfr., Indianapolis.

NAMES OF OWNERS	Number on Plat	DESCRIPTION	Section	Township	Range	Acres	Hundredths	Value of Lands	Value of Improvements	Value of Lands and Improvements
Wm. Carrier	1	Pt fr SW¼	19	15	12	4	70	470		470
John Oxman	2	Pt SW¼ fr	"	"	"	3		275		275
		" NW¼ "	"	"	"	2	74	225		225
Ora E. Powell	3	NE¼ NE¼	"	"	"	40		3600	500	4100
		W½ SE¼ NE¼	"	"	"	20		1600		1600
E. M. O'Brien	4	Pt W½ NE¼	"	"	"	31	19	2700	200	2900
Jesse L. Sharp	5	SE¼	"	"	"	160		13000	1000	14000
		Pt NE¼	"	"	"	46	25	4100		4100
Albert A. Vratch	6	Pt fr NW¼	"	"	"	5		500		500
Florence L. Harrison	7	Pt W½ NW¼	"	"	"	5		475	50	525
Sallie Hollingsworth	8	Pt SE¼ NE¼	"	"	"	20		1600		1600

SECTION No. 19

Congressional Township No. 15, R. 12

SCALE: Forty rods to an inch, or ten rods to a space, Congress Land, which is one mile square for a section.

Number of acres in this section, according to the United States Survey, 337.88

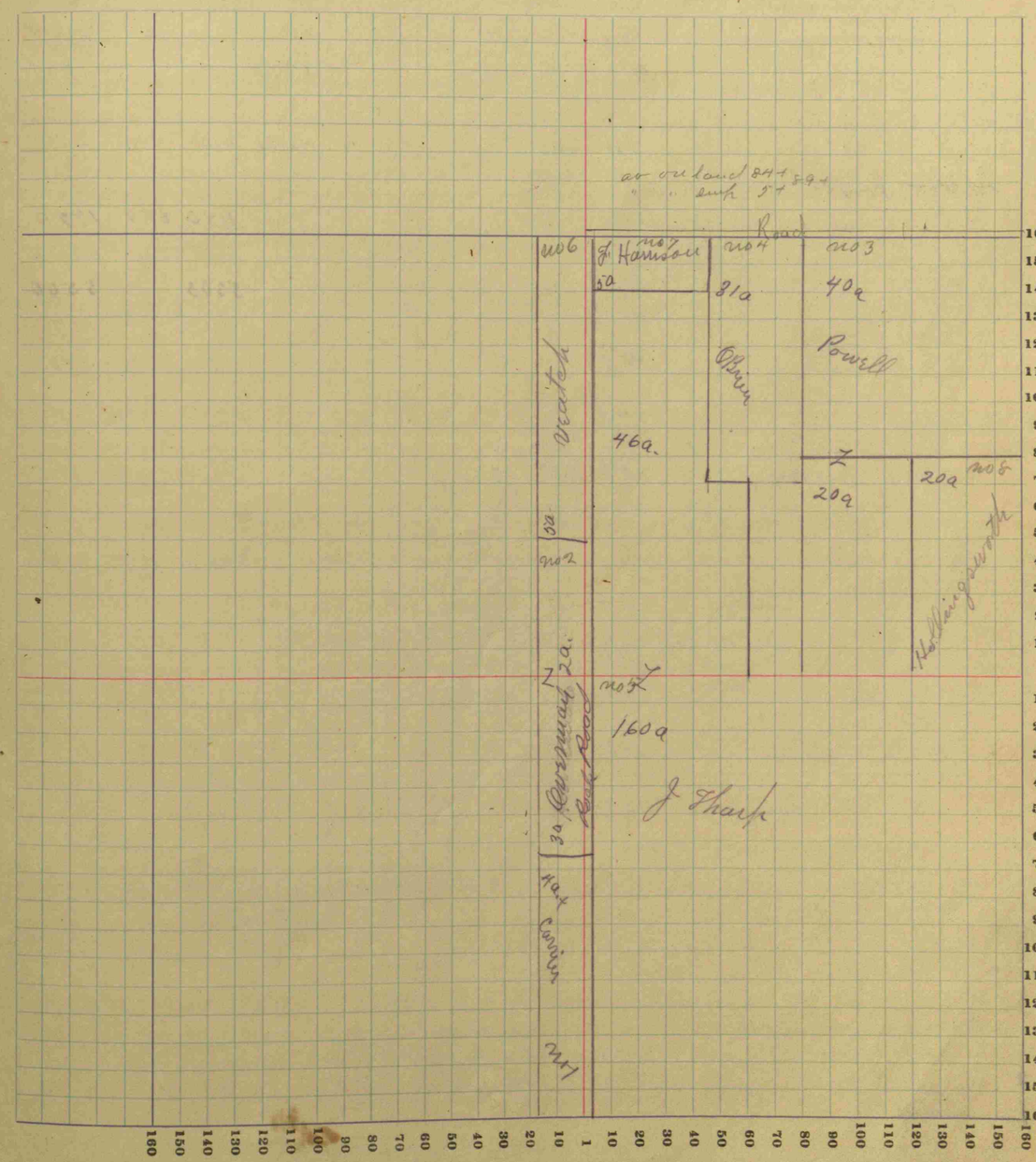

COUNTY, INDIANA, 19

Assessor's Plat-Book for _____ Township, No. _____

Wm. B. Burford, Blank Book Mfr., Indianapolis.

NAMES OF OWNERS	Number on Plat	DESCRIPTION	Section	Township	Range	Acres	Hundredths	Value of Lands	Value of Improvements	Value of Lands and Improvements
John D Brickert	1	Pt S2 SW4	1	15	1W	12	22	1350	1000	2350
W. A. Smith	2	NE4 NW4 fr	"	"	"	42	36	4400	600	5000
Viola Smith	3	Pt NW4 fr	"	"	"	42	36	4400		4400
T. A. Skillman	4	NW fr NW4	"	"	"	42	36	4700	600	5300
~~Harvey A. Wood~~	5	E side SW4	"	"	"	40	00	4400	800	5200
WOOD JAS A + L.		Pt SE4 (west side)	"	"	"	39	33	4300		4300
Fielding		SW Cor NE4	"	"	"					
F. R. McClain	6	SW4 NW4	"	"	"	42	36	4800	500	4800
~~Aquilla Jordan~~ Case Secur Co	7	SPt SE4	"	"	"	17		1900	800	2700
John Hunt	8	SW cor SW4	"	"	"	9	50	1150	600	1750
Walter P Hendrix	9	Pt N2 SW4	"	"	"	50		5100	800	5900
H. C. Julia Jones	10	Pt N2 NW4	"	"	"	53		5500		5500
Jas & Otis Harvey	11	Pt NE4 fr.	"	"	"	55		5700		5700
Otis E Gulley	12	Pt SE4	"	"	"	121		13000	1200	14100
		Pt NE4	"	"	"					
J. E. McCormick	13	Pt SW4	"	"	"	49		5100	800	5900
Richard Green	14	Pt NE4 fr	"	"	"	40		4200		4200

SECTION No. 1

Congressional Township No. 15, R. 1W

SCALE: Forty rods to an inch, or ten rods to a space, Congress Land, which is one mile square for a section.

Number of acres in this section, according to the United States Survey, 655 49

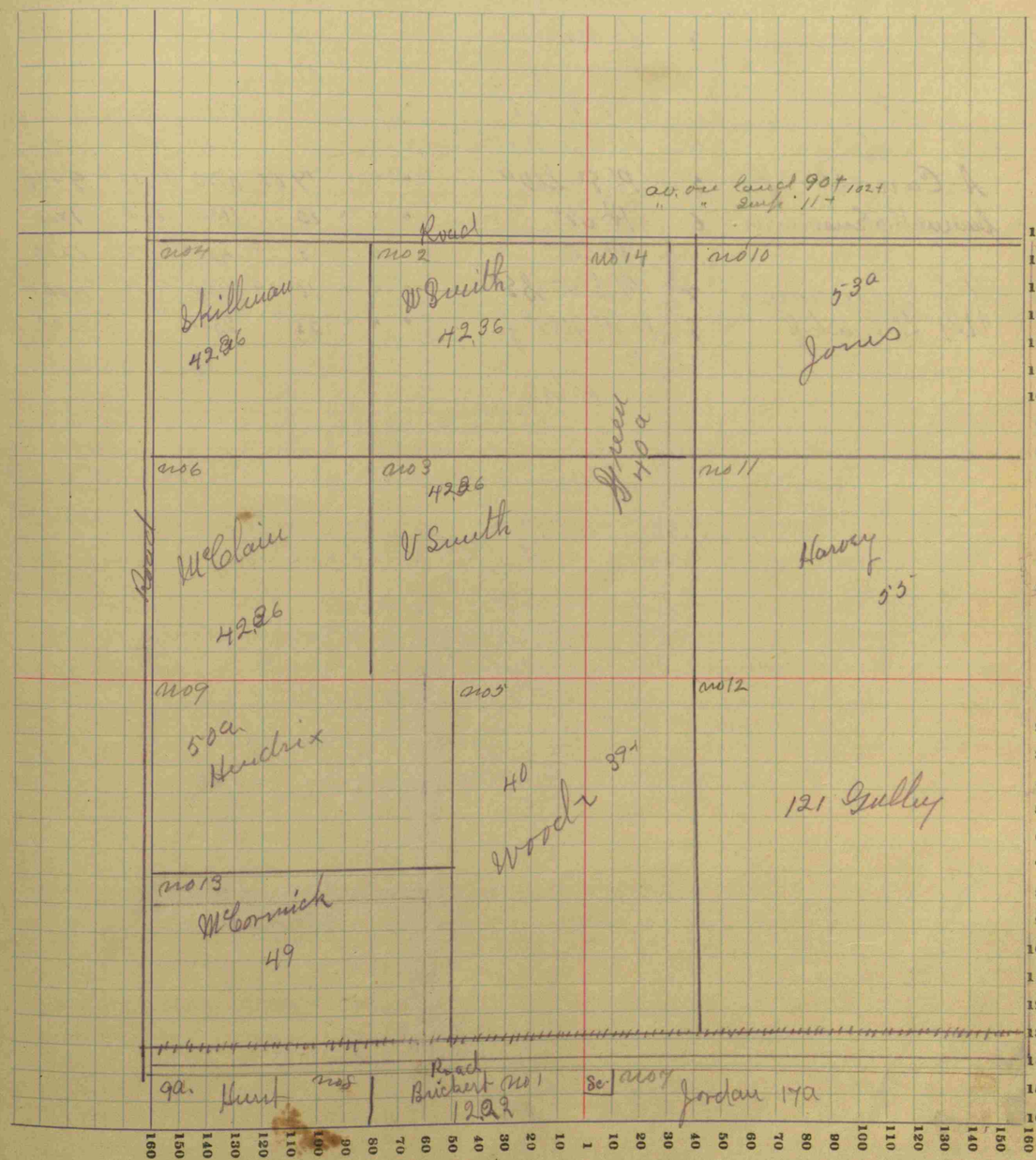

COUNTY, INDIANA, 19

Assessor's Plat-Book for Township, No.

Wm. B. Burford, Blank Book Mfr., Indianapolis.

NAMES OF OWNERS	Number on Plat	DESCRIPTION	Section	Township	Range	Acres	Hundredths	Value of Lands	Value of Improvements	Value of Lands and Improvements
Roscoe Bunten	1	W side NE¼ NE¼	2	15	14	10	50			
		Pt N½ NE¼	"	"	"	38		8600	1200	9800
		Ept W² NE¼	"	"	"	30	35			
John C Russell Heirs	2	Pt NW¼ fr NE¼	"	"	"	149	35	15600	600	15600
Alfred Linninger	3	S² NE¼	"	"	"	80		8800		8800
		Pt W² SE¼	"	"	"	67	70	8000	1000	9000
		Pt E² SE¼	"	"	"	70		8000	1000	9000
O.S. Mitchell	4	Pt N fr NE¼	"	"	"	10		1000	100	1100
~~A Canutt~~ Sec'y	5	Pt E² SW¼	"	"	"	79	06	8700	1200	9900
Samantha Ensminger	6	Pt SE¼	"	"	"	10		1100	600	1700
		Pt SW¼	"	"	"	3	09	400	800	1200
M.C. Ensminger	7	Pt SW¼ SE¼	"	"	"	10	29	1100		1100
W.S. Honaday	8	Pt N² NW¼ fr	"	"	"	25		2500		2500

SECTION No. 2

Congressional Township No. 15, R. 14

SCALE: Forty rods to an inch, or ten rods to a space, Congress Land, which is one mile square for a section.

Number of acres in this section, according to the United States Survey, 633.94

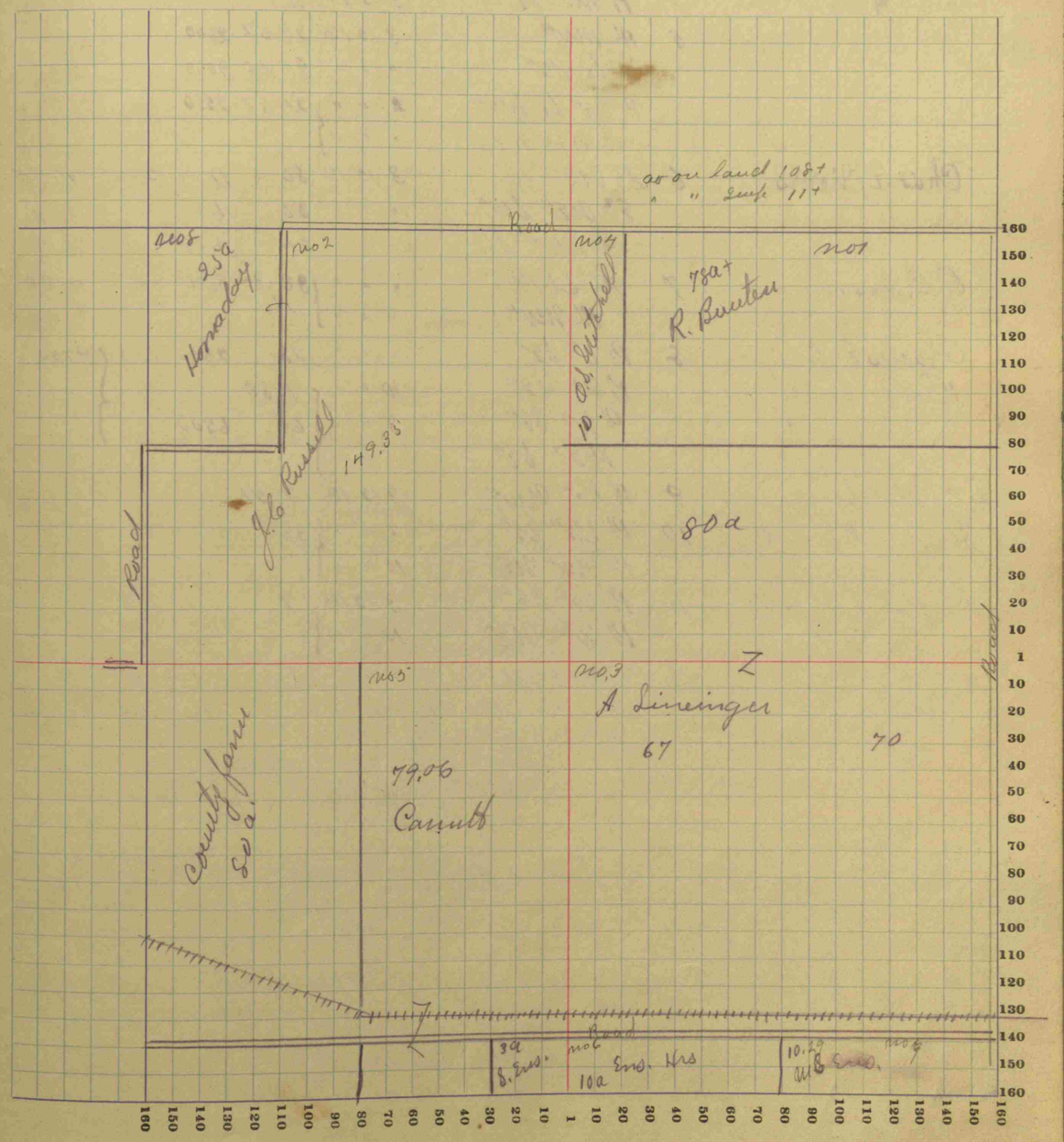

COUNTY, INDIANA, 19

Assessor's Plat-Book for Township, No.

Wm. B. Burford, Blank Book Mfr., Indianapolis.

NAMES OF OWNERS	Number on Plat	DESCRIPTION	Section	Township	Range	Acres	Hundredths	Value of Lands	Value of Improvements	Value of Lands and Improvements
A B Carter	1	Pt NW¼ fr	3	15	10	76½	02	8200 250	1200	9650
Perry B Smith	2	Pt SW¼ Pt NW¼ SW¼	3	15	10	14	64	1600	500	2100
U W. Marting	3	Pt E² SW¼ Pt NW¼ SW¼	3	15	10	9	93 14	1150 50	500 1200	2950
Basil A Prather	4	Pt NW¼ fr	3	15	10	11		950	150	1100
U G Honaday	5	Pt NW¼	3	15	10	27	52	2800		2800
		W fr NE¼	"	"	"	90	60	9000	2000	11000
		Pt NE¼ fr NW¼	2	"	"	24	87	2500		2500
		Pt [illegible] fr.	2	"	"					
~~Chas E Nobbs~~	6	S² NE¼	3	15	10	80		6800	800	10800
		E² NE¼ SW¼	"	"	"	20		1600		
		Pt NW¼ fr.	"	"	"	24		1600		
O B. Hesler	7	Pt SW¼	"	"	"	98	84	3800	200	4000
		Pt NW¼	"	"	"					
Charles E Cline	8	Pt S² SE¼	"	"	"	28		2500	700	9700
Cora Swartz		Pt W² NE¼	10	"	"	1	80			
		Pt W² SE¼	3	"	"	60		6500		
		Pt E² SE¼	"	"	"					
Wm Melchman	9	Pt SE¼ NW¼	3	15	10	7	51	700	800	1500
John M Barnett	10	Pt SW¼ SE¼	"	"	"	33		3500	1000	4500
		Pt NW¼ NE¼	10	"	"					
Brooks T Hadley	11	Pt W² SE¼	3	15	10	7		750	850	1600
		Pt W² NE¼	10	"	"					
[illegible] Martin	12	Louis Add Pt 1						150	95	125
Laura Hume	13	" " 1½ B4	"	"	"			100	25	125
Mary J Bell	14	Louis Add lot 4						10		10
[illegible]	15	Pt [illegible] SE¼	"	"	"	6	91	[illegible]		[illegible]
John Moore	16	Lot 3 Louis Add Blk 4						50		50
Saml McPheeters	17	" 4 " " " 4						350	600	650
Lurena Peyton	18	Pt SE¼ 2 lots No 5a						400	600	1000

SECTION No. 3

Congressional Township No. 15, R. 10E

SCALE: Forty rods to an inch, or ten rods to a space, Congress Land, which is one mile square for a section.

Number of acres in this section, according to the United States Survey, 551.39

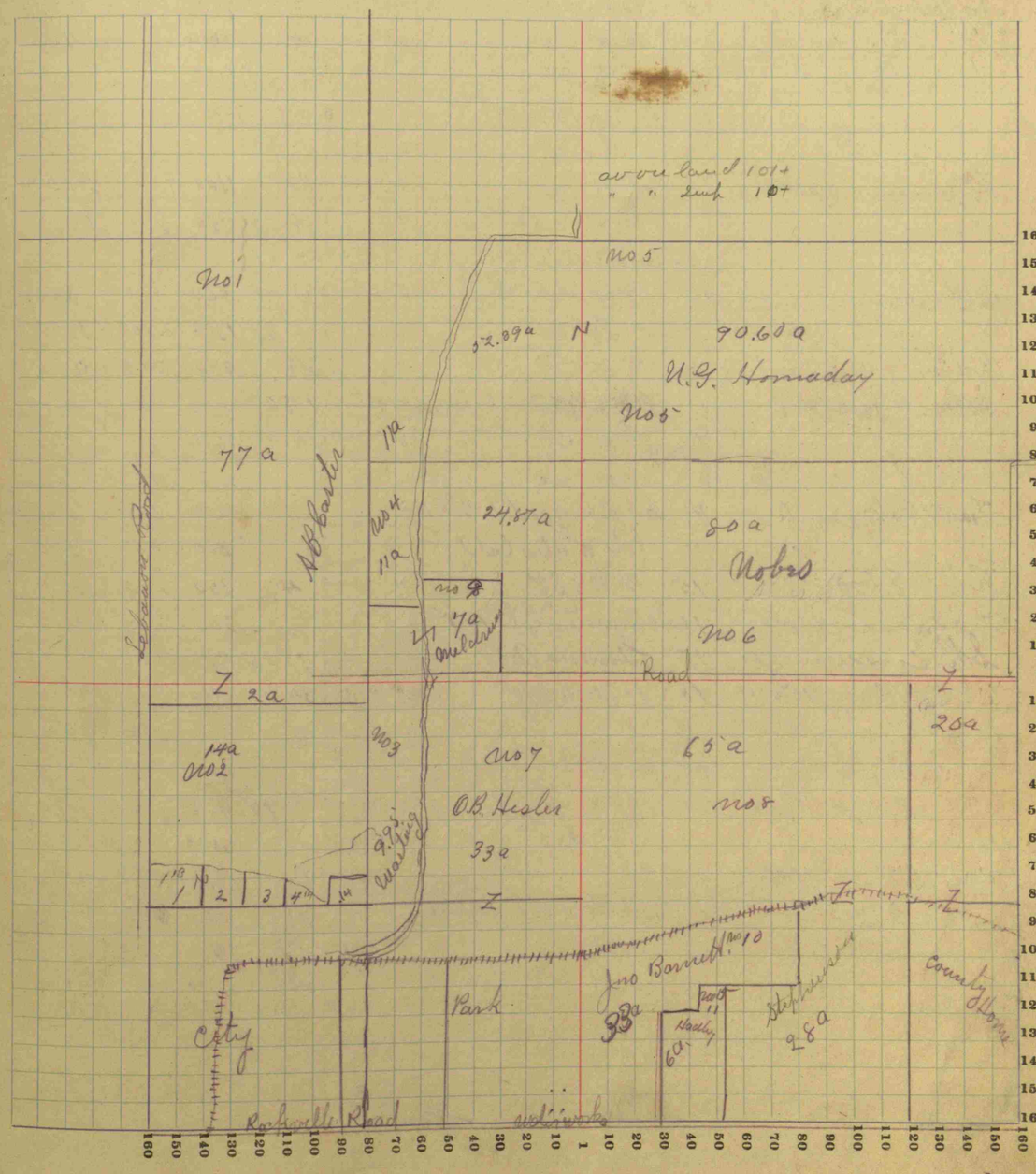

COUNTY, INDIANA, 19

Assessor's Plat-Book for Township, No.

Wm. B. Burford, Blank Book Mfr., Indianapolis.

NAMES OF OWNERS	Number on Plat	DESCRIPTION	Section	Township	Range	Acres	Hundredths	Value of Lands	Value of Improvements	Value of Lands and Improvements
John H Shirley	1	Pt NE fr NW4	4	15	1W	47	47	4000		12800
		S2 SW4	"	"	"	80		8000	800	
Annie Pearl Cox	2	lots N2 N Danville	"	"	"			100	200	300
Andrew J Rich	3	" 20,21,22,13,14 "				5		550	550	1100
		Pt W2 SE4	"	"	"	8		720		720
H A. Record	4	Pt SE4	"	"	"	52	04	6000		6000
		Pt S2 SW4	"	"	"					
E E & E K Mason	5	Pt SE4	"	"	"		75	100		100
Louisiana Hadley	6	Pt NE4 SE4	"	"	"	10		1100		1100
Harry Higgins	7	Pt NE4 SW4	"	"	"	5	09	750	850	1600
		N Danville lots 7,8,9 & 10	"	"	"	2	01			
J W. Ferree	8	Pt E2 SW4	"	"	"	3		360		360
Margaret A Eastes	9	Pt SE4 SW4	"	"	"	11	88	1300	2500	3800
Robert McGill	10	Pt NE4	"	"	"	84		7000	10000	17000
John R Biddle	11	Lots in N Danville 12,13,18 & 19	"	"	"			550	900	1450
John H Bunton	12	Pt W2 SE4 & lot 14	"	"	"	14	02	1650	50	1700
John E Ball	13	See Section No. 5								
Frank Colanzante	14	lot Givens Add Blk 1						200	300	500
		lots Whites Add						300		300
Robert E Day	15	Pt W2 SE4	"	"	"	4		350	250	600
Geo E. Easley & wife	16	N Danville lots 4 & 5						200	200	400
D B. Ensminger	17	Givens Add				10	25	1200	800	2000
Oliver & Mary Gowin	18	Pt NW4 NW4	"	"	"	34		3500	900	4400
D O. Mackey	19	Pt NE4 SE4	"	"	"	10		1100	600	1700
Liza Mitchell	20	Lot 5 Givens Add	"	"	"			200	400	600
Oscar Moon & Wife	21	Pt E2 SE4	"	"	"	3	95	900	1100	2000
H G. Miles	22	W2 SW4	"	"	"	80		8000		8000
Jas. T Spicklemire & Wife	23	Lots 6,11,15,16				4	50	300	200	4700
						30		4000		
Loucilla Stewart	24	Lots 13 & 14 Blk 2 N Dan	"	"	"	12		200	500	700
Frances Worden	25	" 3 & 4 N Dan	"	"	"			150	100	250
Wm A. Workman	26	E side SE4 NE4	"	"	"	80		2800	300	3100

SECTION No. 4

Congressional Township No. 15, R. 1W

SCALE: Forty rods to an inch, or ten rods to a space, Congress Land, which is one mile square for a section.

Number of acres in this section, according to the United States Survey,

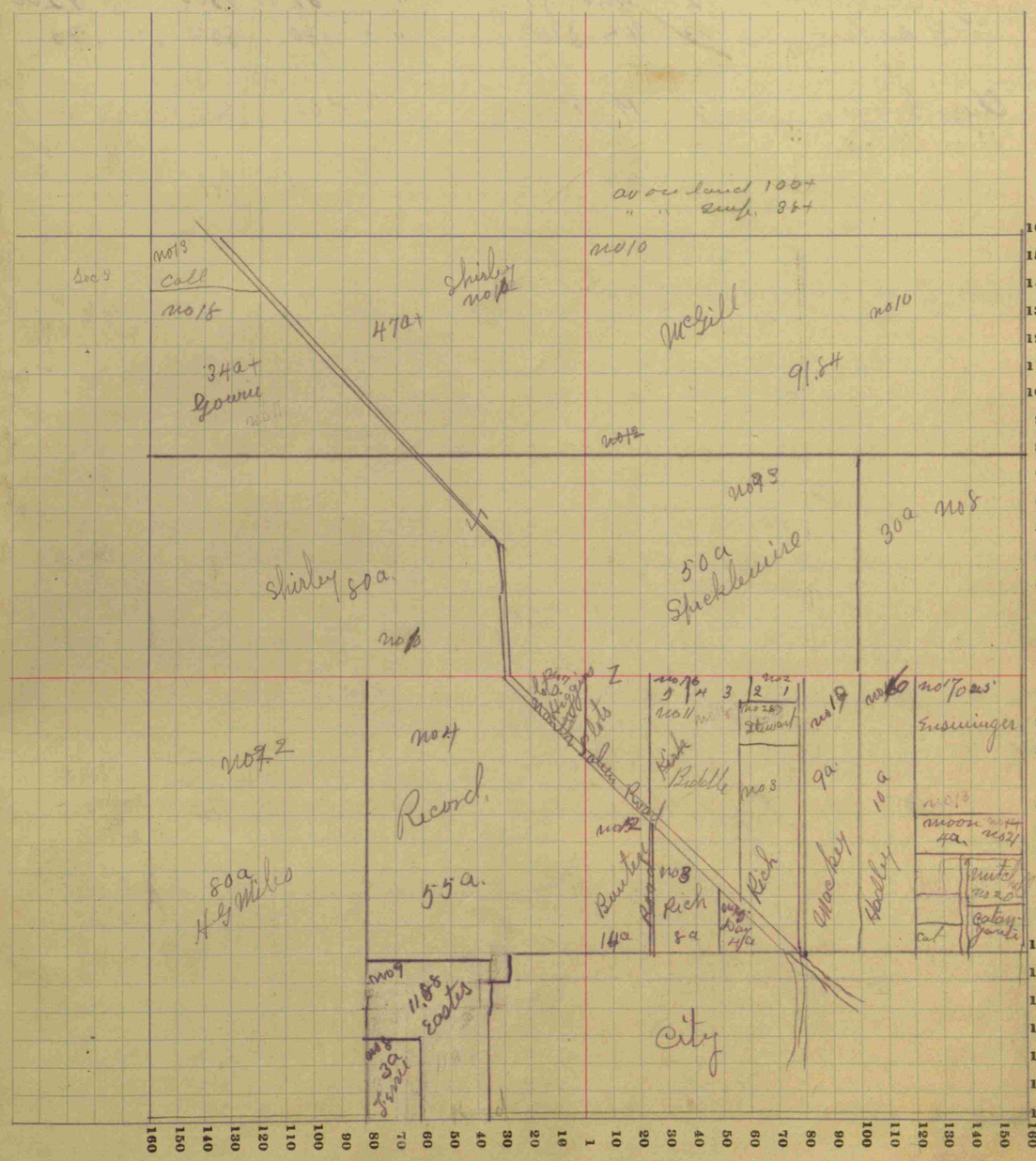

COUNTY, INDIANA, 19

Assessor's Plat-Book for ..... Township, No. .....

Wm. B. Burford, Blank Book Mfr., Indianapolis.

NAMES OF OWNERS	Number on Plat	DESCRIPTION	Section	Township	Range	Acres	Hundredths	Value of Lands	Value of Improvements	Value of Lands and Improvements
John N Shirley	1	S² NE⁴	5	15	10	80		8200		
		Pt S² NW⁴	"	"	"	78	21	8500		20200
		Pt NE⁴ SW⁴	"	"	"	35	07	3500		
E.W. Shirley	2	NW⁴ fr	"	"	"	89	11	9200		9200
F. B. Soper	3	W² SW⁴	"	"	"	80		8500	800	9300
John E. Call	4	Pt W² NE⁴ Pt NW⁴ NW⁴	4	"	"	22	63	2200		2200
Oliver Gowin	5	Pt NE⁴	"	"	"	68		6800		6800
H. G. Miles	6	SE⁴	"	"	"	160		19000	1500	20500
		Sand E² SW⁴	"	"	"	42	53	4600		4600

SECTION No. 5

Congressional Township No. 15, R. 1W

SCALE: Forty rods to an inch, or ten rods to a space, Congress Land, which is one mile square for a section.

Number of acres in this section, according to the United States Survey, ...

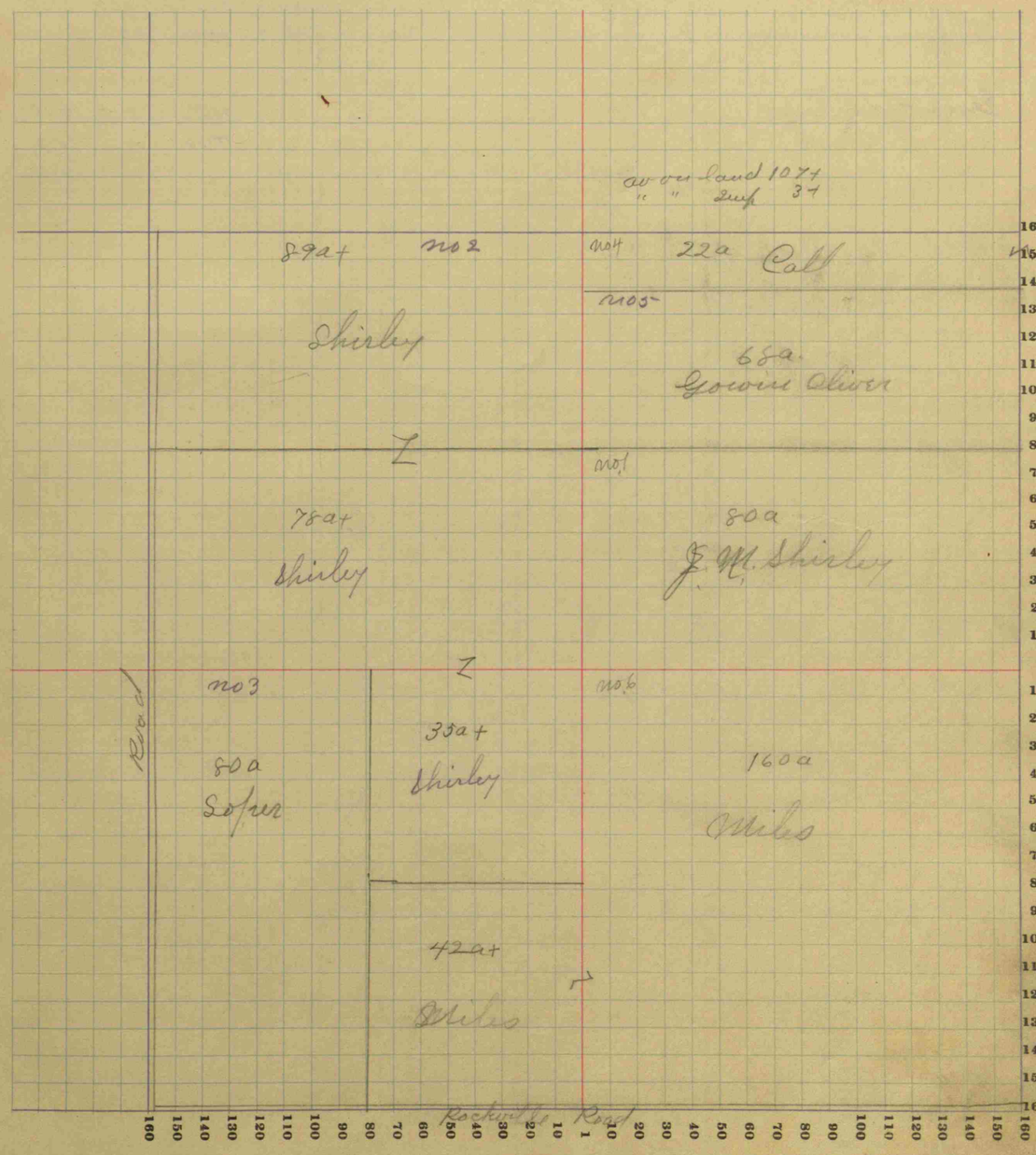

_____ COUNTY, INDIANA, 19____

Assessor's Plat-Book for _____ Township, No. _____

Wm. B. Burford, Blank Book Mfr., Indianapolis.

NAMES OF OWNERS	Number on Plat	DESCRIPTION	Section	Township	Range	Acres	Hundredths	Value of Lands	Value of Improvements	Value of Lands and Improvements
F B Sofer	1	Pt SE4	6	15	14	64		10000	1000	11000
		Pt SE4 SE4	"	"	"	29	08			
M B. Underwood	2	Pt W2 SE4	"	"	"	64	96	7500	650	8150
		Pt E2 SW4 fr	"	"	"					
Henry Thompson	3	Fr NE4	"	"	"	102	50	10000	500	10500
		Pt NW4	"	"	"					
Enoch Jenkins	4	Pt W2 SE4	"	"	"	10		1050	400	1450
Obed Hunt	5	Pt NW4 fr	"	"	"	73	64	7700		7700
Mary Hughes	6	Pt NE4	"	"	"	95		9400	300	9700
M		Pt NW4	"	"	"					
Mc. Masten	7	Pt SW4	"	"	"	88	50	9500		9500

SECTION No. 6

Congressional Township No. 15, R. 1W

SCALE: Forty rods to an inch, or ten rods to a space, Congress Land, which is one mile square for a section.

Number of acres in this section, according to the United States Survey, _____

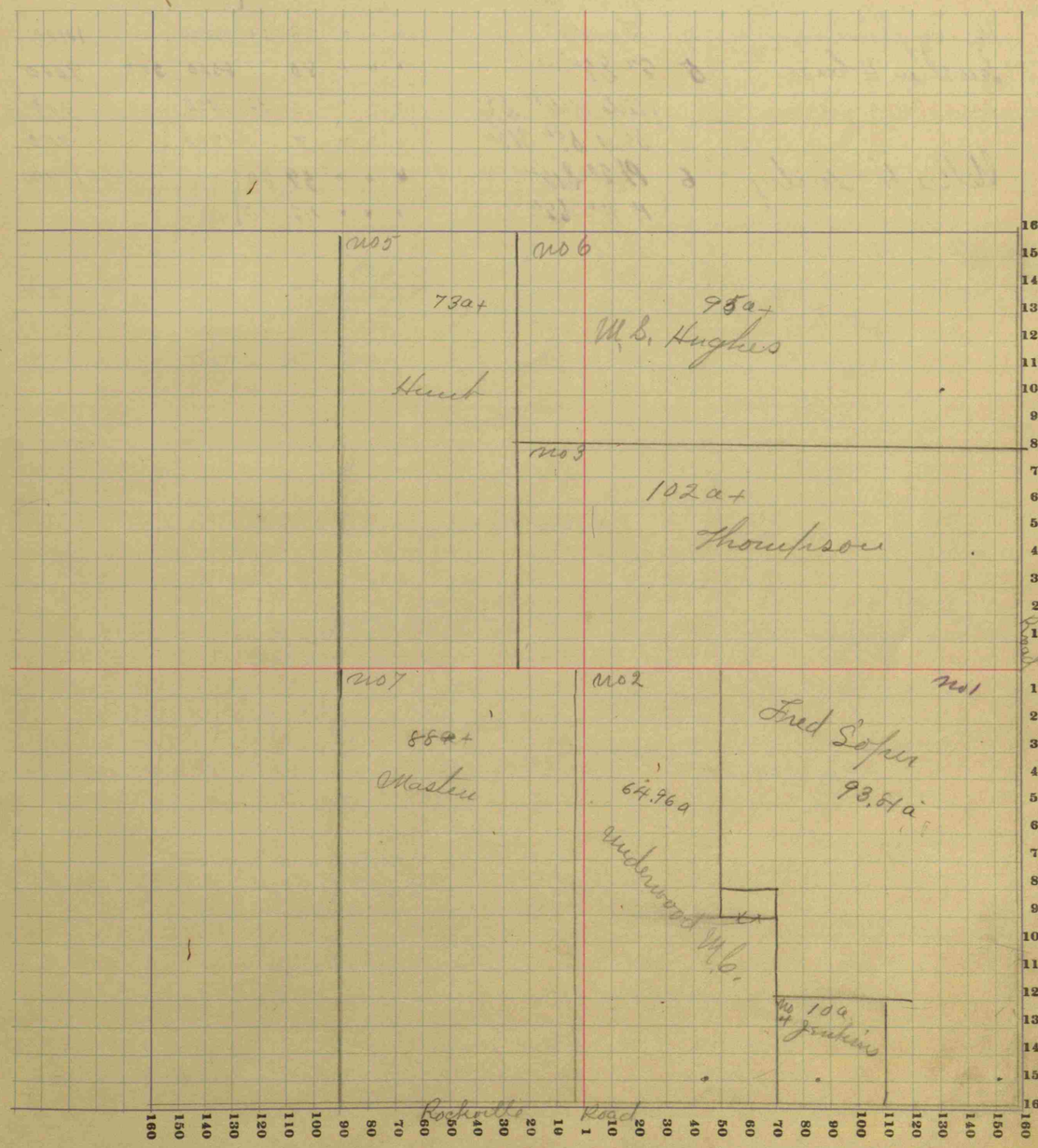

COUNTY, INDIANA, 19

Assessor's Plat-Book for Township, No.

Wm. B. Burford, Blank Book Mfr., Indianapolis.

NAMES OF OWNERS	Number on Plat	DESCRIPTION	Section	Township	Range	Acres	Hundredths	Value of Lands	Value of Improvements	Value of Lands and Improvements
Chas. Nichols	1	Pt E² NE4	7	15	14	24		2450	350	2800
Chas. H. Martin	2	Pt SW4 SE4	"	"	"	31		2700		2700
Perry Hunt	3	So Pt SW4 fr	"	"	"	19		3600	1200	4800
/		NW Pt SW4 "	"	"	"	21				
Henry Beckley	4	Pt NW4 fr	"	"	"	13	33	1400		1400
Lewellen H Case	5	E² SE4	"	"	"	80		8500	500	9000
		E side NW4 SE4	"	"	"	6	30	700		700
		Sand SE4 NE4	"	"	"	7		700		700
Nellie H. Gentry	6	Pt E² SW4	"	"	"	59	30	5900	1500	11600
	7	Pt W² SE4	"	"	"	42	70	4200		
M. L. Masten	7	Pt NW4 fr	"	"	"	14	67	1600	1000	2600
Jonathan Rigdon	8	N² NE4	"	"	"	80		8000	1000	9000
		Pt NW4 fr	"	"	"	66	97	6500		6500
		Pt E² NE4	"	"	"	49		4800	200	5000

SECTION No. 7

Congressional Township No. 15, R. 1W

SCALE: Forty rods to an inch, or ten rods to a space, Congress Land, which is one mile square for a section.

Number of acres in this section, according to the United States Survey,

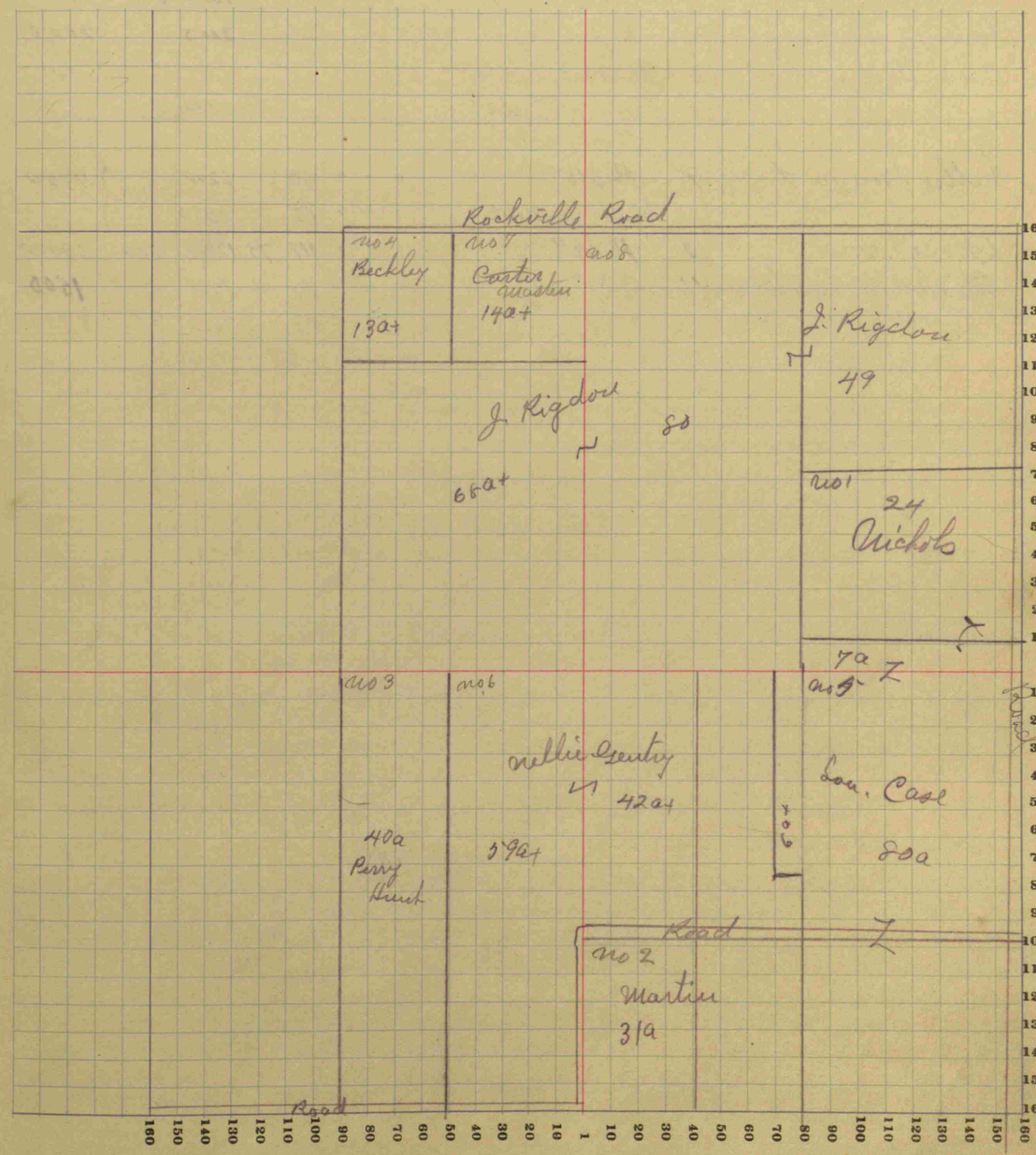

COUNTY, INDIANA, 19

Assessor's Plat-Book for Township, No.

Wm. B. Burford, Blank Book Mfr., Indianapolis.

	NAMES OF OWNERS	Number on Plat	DESCRIPTION	Section	Township	Range	Acres	Hundredths	Value of Lands	Value of Improvements	Value of Lands and Improvements
	Edwin A Scearce	1	NE¼	8	15	1W	160		18000	1000	19000
Sec⁹ x	Malinda Warnock	2	Osborn's Add Lot 8	"	"	"			50		50
	L. W. Osborn	3	E² NW¼	"	"	"	80		8500	1000	9500
	Vesta R Goff	4	Hend W² NW¼	"	"	"	65		7000	800	7800
	Marian Hardisty	5	Pt SW¼	"	"	"	20		2000		2000
Sec⁹ x	Harry Hastings	6	Osborn's Add Lot 2						50		50
		7	"						See Sec 9	50	650
	Edith Claydes	8	Pt W² SE¼	"	"	"	21	54	1900	500	2400
	Nettie Dounard	9	Pt SW¼	"	"	"	60		6200		7750
			Hend W² NW¼	"	"	"	15		1550		
	H.B. & A.J. Gentry	10	Pt SE¼	"	"	"	111	75	12000	1000	13000
	Frank M. & Bessie Nikels	11	Pt SE¼ SE¼	"	"	"	15	14	1500	800	1500
	D.O. & W.A. Mackey	12	Pt W² SW¼	"	"	"	80		7800	900	8700
	[illegible]	13									

SECTION No. 8

Congressional Township No. 15, R. 1W

SCALE: Forty rods to an inch, or ten rods to a space, Congress Land, which is one mile square for a section.

Number of acres in this section, according to the United States Survey,

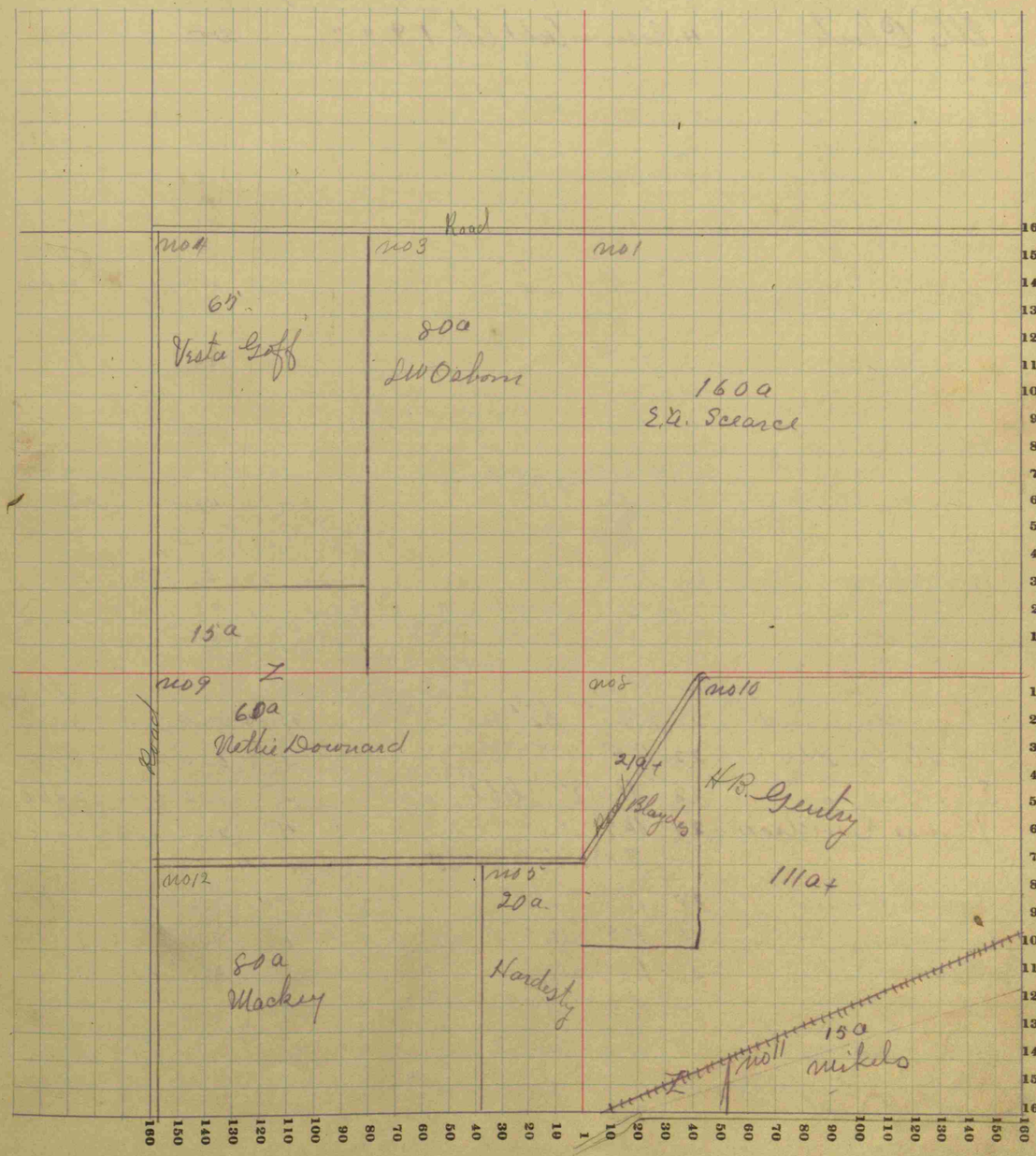

11

COUNTY, INDIANA, 19

Assessor's Plat-Book for Township, No.

Wm. B. Burford, Blank Book Mfr., Indianapolis.

NAMES OF OWNERS	Number on Plat	DESCRIPTION	Section	Township	Range	Acres	Hundredths	Value of Lands	Value of Improvements	Value of Lands and Improvements
Dora Barton	1	Lots 3,4,5,6+7 Osborns Add						250	350	600
E.M. Blessing	2	Pt W² NE⁴	9	15	1W	1	66	200		300
		Todds Add lot 2						100		
James Barton	3	Pt W² SE⁴	9	"	"	5		550	300	850
Etta Clark	4	Osborns Add lot 1	9	"	"			50		50
Elijah A Ray	5	Pt W² NE⁴	"	"	"	5	53	650	950	1600
I.E. Pierson	6	Todds Add Lot 3	"	"	"			200	500	700
Minerva Steele	7	" " " 5	"	"	"			100		100
Flora Shockley	8	Pt SW⁴ NW⁴	"	"	"	5		600	400	1000
Mary Spicklemire et al	9	Pt E² NW⁴	"	"	"	4	79	650	850	1500
M.H. Wilson	10	Pt NW⁴	"	"	"	3	00	400	7100	7500
		Pt NE⁴	"	"	"	7	80	1000		1000
		Pt E² NW⁴	"	"	"	8		1000		1000
E.E. Zinder	11	Pt NE⁴ NW⁴	"	"	"	4	30	550	50	600
	12		"	"	"	9				
John Lee	13	Pt W² NE⁴	"	"	"	5		650		650
Laura Others	14	Todds add Lot 4	"	"	"			100		100
Robt Hufford	15	SE⁴ NE⁴	"	"	"	54	10	4200		4200
Willa H. Hadley	16	Pt W² SW⁴	"	"	"	9	06	900		900
Eva Farrow	17	Pt W² NE⁴	"	"	"		60	125	1325	1450
Wm Alexander	18	Pt W² NW⁴	"	"	"	6	64	750	850	1600
H.E Albertson et Wife	19	Pt NW⁴ NW⁴	"	"	"	8	25	900	300	1200
Joel N Blue	20	Pt SW⁴	"	"	"	101 105		2100	600	2700
Moses Crawford	21	6 Pt E² SE⁴	"	"	"	30	65	2300	700	3000
John A. Crosby	22	Pt E² NW⁴	"	"	"	3	75	600	2000	2600
Eliza+Grace Cook	23	Pt NE⁴ (lot 1)	"	"	"	2		250	2100	2250
Jennie Davidson	24	Pt E² NW⁴	"	"	"	4		2200	200	2400
		Pt N² NE⁴ + Pt NW⁴ SE⁴	"	"	"	16	60			
Jesse L Davis	25	Pt NE⁴ SW⁴	"	"	"	9	45	1000	600	1600
Alice+Jessie Dooley	26	Pt E² NW⁴ + Pt NW⁴	"	"	"	6		900	2400	3300
H.B.+A.J. Gantz	27	Pt W² SW⁴	"	"	"	29	12	3200	600	3800
John B Graham	28	Pt W² NE⁴	"	"	"	2		250		250
Thos. Landon	29	Pt NE⁴ Pt W² NW⁴ Pt W² NW⁴ SE⁴	"	"	"	27	21	2400	400	2800
D.O.+C.A. Mackey	30	Pt E² SW⁴	"	"	"	43	10	4300		4300
K.R McDaniel	31	Pt E² SE⁴	"	"	"	37	06	2700	600	3300
John Nickerson	32	Pt W² SW⁴	"	"	"	14	12	1600	1900	3500
Asa H Thorp + wife	99	Pt NE⁴ NW⁴	"	"	"	8		400	500	900

SECTION No. 9

Congressional Township No. 15, R. 1W

SCALE: Forty rods to an inch, or ten rods to a space, Congress Land, which is one mile square for a section.

Number of acres in this section, according to the United States Survey,



COUNTY, INDIANA, 19

Assessor's Plat-Book for Township, No.

Wm. B. Burford, Blank Book Mfr., Indianapolis.

NAMES OF OWNERS	Number on Plat	DESCRIPTION	Section	Township	Range	Acres	Hundredths	Value of Lands	Value of Improvements	Value of Lands and Improvements
Earlestown										
~~F.M. White~~	1	Pt SW¼	10	15	10	7	72	750	600	1350
J.a.J Morphew	2	Pt W½ SE¼	"	"	"			800	200	1000
Becks Add		lots 1,2,3,4,5,6,7,~~8~~ 10	"	"	"					
W.C. Osborn	3	Pt NE¼	"	"	"	5		650		650
Bessie L. Draper	4	Pt SW¼ SW¼	"	"	"	1		100	300	400
Grow Brill	5	Pt NE¼ Pt NW¼	10	15	10	3	25	400		400
Wm Cooper	6	Pt W½ NE¼	"	"	"	32	63	4000		4000
		Pt NE¼	"	"	"	2	50	325	700	1025
A Canutt	7	Pt NE¼	"	"	"	41		4400	1200	~~5600~~
Sarah E Courtney	8	SE¼	"	"	"	195		21550	300	21850
		E Pt SW¼	"	"	"					
		Pt E½	"	"	"					
		Pt SW¼ Pt NE¼	"	"	"	50	77	5500		5500
Geo. Christie wife	9	Pt W½ NE¼	"	"	"	8		1000		1000
Robert Draper	10	Pt SW¼	"	"	"	52	32	4200		4200
Jno V. Hadley	11	Pt E½ NW¼	"	"	"	3	20	450		450
Oscar Hunn	12	Pt SW¼	"	"	"	1		100	300	400
Arthur Harold	13	Pt E½ NW¼	"	"	"	2		250		250
J R Schard Trustee		Pt W½ SW¼	"	"	"	9	50	950		1700
		Lots 1,2,3,4,5 Blk 1						750		
		1,2,3,4,5,6,7,8 " 2								
		1,2,3,4,5 " 3								

Pt SW¼ Pt NE¼ Pt SE¼ Pt NW¼

SECTION No. 10

Congressional Township No. 15, R. 10E

SCALE: Forty rods to an inch, or ten rods to a space, Congress Land, which is one mile square for a section.

Number of acres in this section, according to the United States Survey,

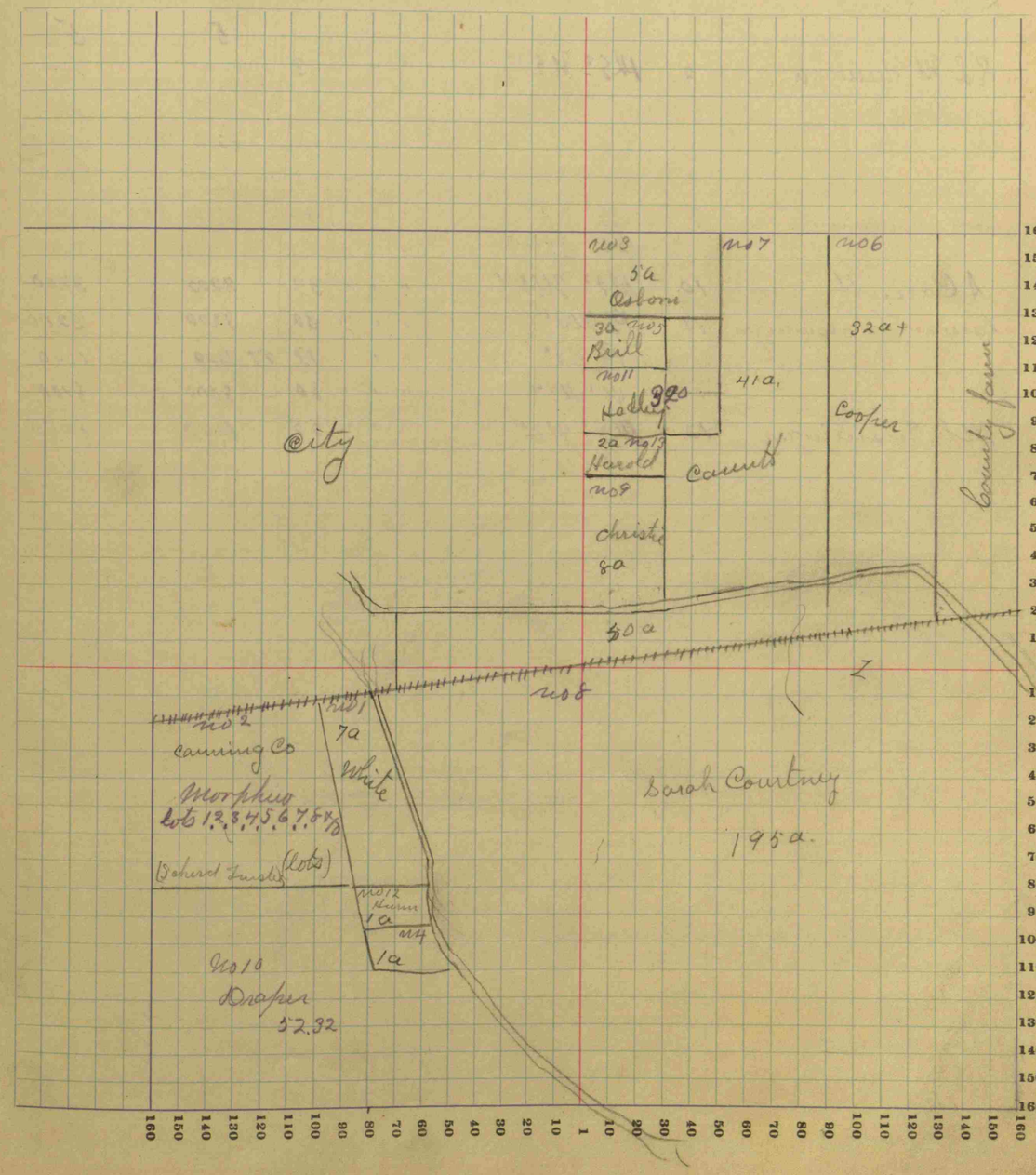

COUNTY, INDIANA, 19

Assessor's Plat-Book for _____ Township, No. _____

Wm. B. Burford, Blank Book Mfr., Indianapolis.

NAMES OF OWNERS	Number on Plat	DESCRIPTION	Section	Township	Range	Acres	Hundredths	Value of Lands	Value of Improvements	Value of Lands and Improvements
Lottie Relander	1	Pt SW4 NW4	11	15	1W	9	56	2000	400	2400
		Pt SW4	"	"	"	19	54			
Smith Trotter	2	Pt W2 SW4	"	"	"	78	60	6800		6800
H.H. Wheeler W. M. Brown	3	S End E2 SW4	"	"	"	30		3100	150	3250
H.C. Leach & wife	4	Pt NE4 SE4	"	"	"	25		2500		2500
R.L. McNamara	5	Pt E2 NE4	"	"	"	3		300		300
John Hunt	6	NE cor E2 NE4	"	"	"	3		320		320
Clarence & Georgie Gibbs	7	Pt E2 SW4	"	"	"	62	05	6000	200	6200
Edgar Buchanan	8	Pt SW4 NW4	"	"	"	6	25	300	250	550
E.H. Conn	9	Pt W2 SE4	"	"	"	80		8100	700	8800
		Pt E2 SE4	"	"	"	25		2500		2500
~~A Cannutt~~ Ed Sceares Trust	10	Pt E2 NW4	"	"	"	33		3200		3200
Samantha Ensminger	11	Pt NW4	"	"	"	30		3200		3200
		Pt NE4	"	"	"	11	59	1100		1100
		W2 NE4	"	"	"	80		8000	100	8100
M.C. Ensminger	12	Pt E2 NE4	"	"	"	55		6000		6000

SECTION No. 11

Congressional Township No. 15, R. 1W

SCALE: Forty rods to an inch, or ten rods to a space, Congress Land, which is one mile square for a section.

Number of acres in this section, according to the United States Survey, _____

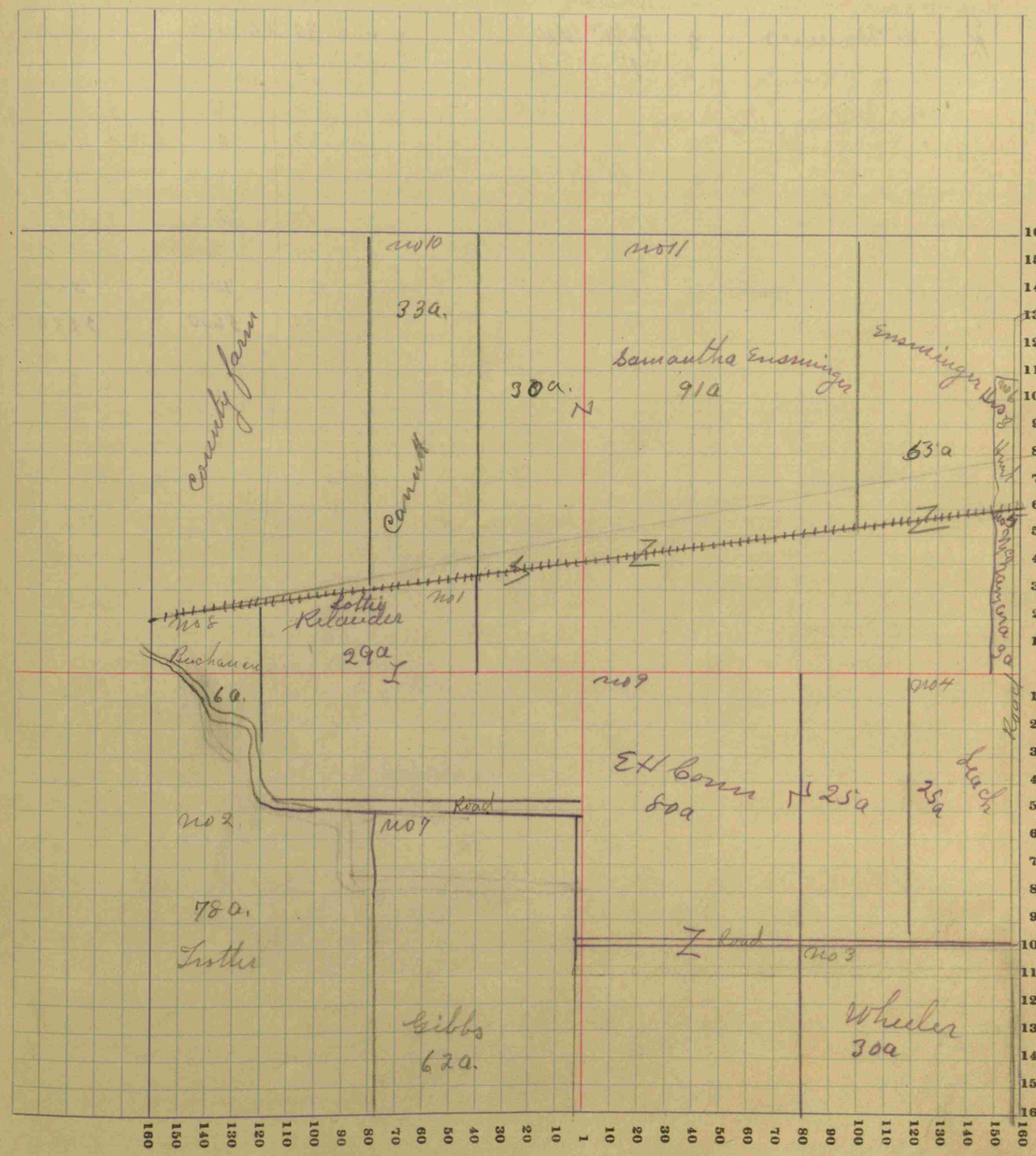

COUNTY, INDIANA, 19

Assessor's Plat-Book for Township, No.

Wm. B. Burford, Blank Book Mfr., Indianapolis.

NAMES OF OWNERS	Number on Plat	DESCRIPTION	Section	Township	Range	Acres	Hundredths	Value of Lands	Value of Improvements	Value of Lands and Improvements
John D Bickert	1	Pt E² NW4	12	15	10W	40		5200		5200
Lizzie F Bartholomew	2	N² S² SE4	"	"	"	40		4000	200	4200
H.C. Rodney	3	S² S² SE4	"	"	"	40		4000		4000
Henry C Leach + Wife	4	W² SW4	"	"	"	80		8200	2000	10200
R.L. McNamara	5	Pt W² NW4	"	"	"	30	20	3100		3100
Frank W Martin	6	Pt E² NW4	"	"	"	31		3000	800	3800
May Douglas		E² SW4	"	"	"	80		8400		8400
Ella Jordan	7	Pt S² N² SE4	"	"	"	30		3000	300	3300
Oliver W. Johnson	8	Pt NE4	"	"	"	16	71	1650		1650
Saml. Jordan	9	Inside S² N² SE4	"	"	"	10		1000		1000
		Pt N² NE4	"	"	"	40		4200		4200
Aquilla Jordan	10	Pt NE4	"	"	"	136	14	14000		14000
John Hunt	11	Pt W² NW4	"	"	"	50		5600		5600

SECTION No. 12

Congressional Township No. 15, R. 10W

SCALE: Forty rods to an inch, or ten rods to a space, Congress Land, which is one mile square for a section.

Number of acres in this section, according to the United States Survey,

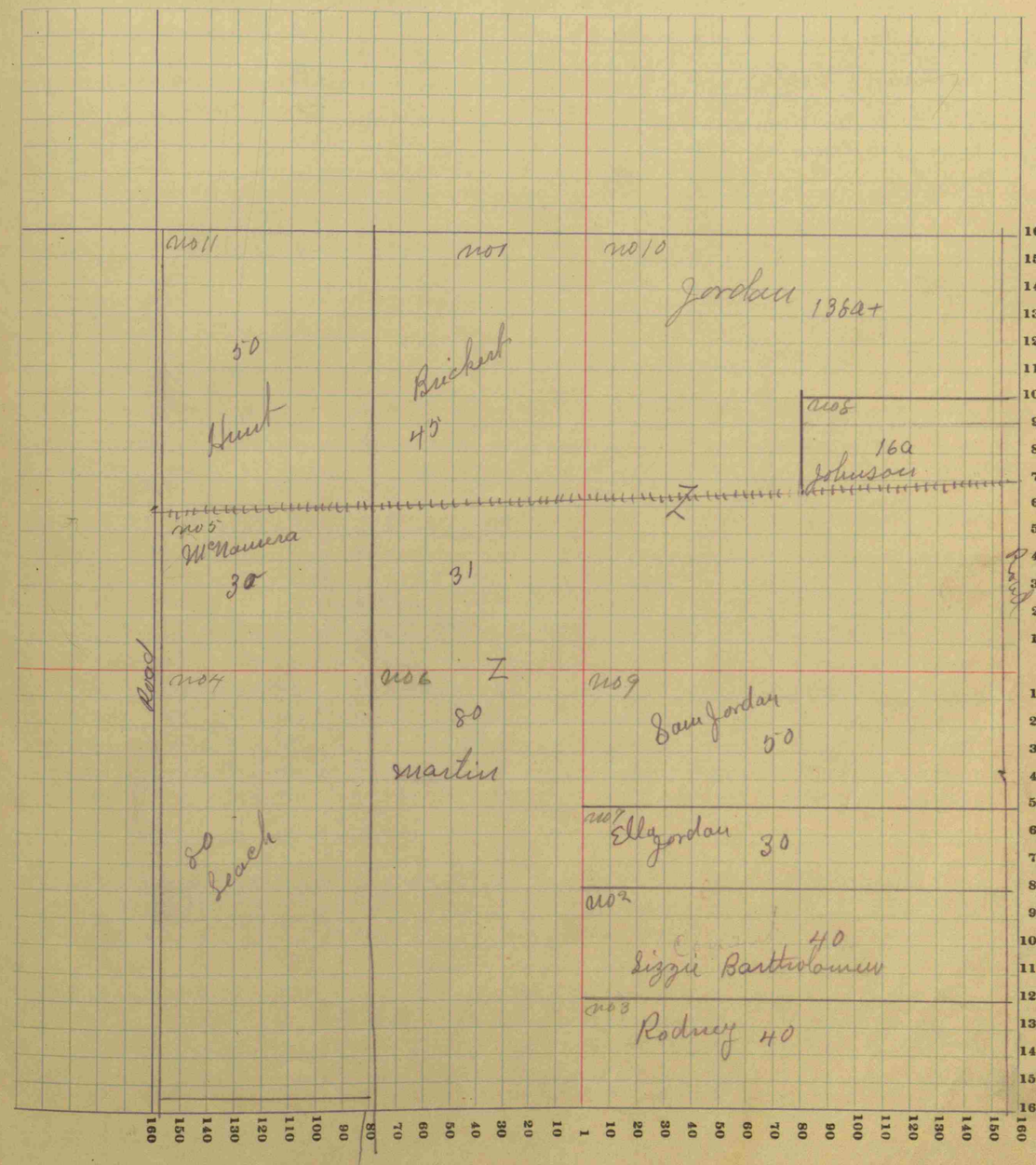

COUNTY, INDIANA, 19

Assessor's Plat-Book for ..... Township, No. .....

Wm. B. Burford, Blank Book Mfr., Indianapolis.

NAMES OF OWNERS	Number on Plat	DESCRIPTION	Section	Township	Range	Acres	Hundredths	Value of Lands	Value of Improvements	Value of Lands and Improvements
Chas Relander	1	E² NE⁴	13	15	14	80		8400	1000	9400
Henry C Rodney	2	NE⁴	"	"	"	160		16500	1000	17500
A A Veatch	3	N pt SE⁴ SE⁴	"	"	"	36	50	3250		3250
Chas. S. Williams	4	NW⁴ SE⁴	"	"	"	40		4200	400	4600
Henry Wiley	5	SE pt W² SW⁴	"	"	"	28		2400	400	2800
Kathryn L Dicks	6	E² NW⁴	"	"	"	80		8400	1000	9400
~~John Brown~~ Fonville	7	NE⁴ SW⁴	"	"	"	40		4100	600	4700
Henry I Hughes	8	Pt W² SW⁴	"	"	"	57		5800	400	6200
Viola Page	9	Pt E² SW⁴	"	"	"	40		4300	250	4550
		Pt SW⁴ SE⁴	"	"	"	37	50	3850		3850
Edna B Cain	10	Pt E² SE⁴	"	"	"	46	00	4200		4200

SECTION No. 13

Congressional Township No. 15, R. 14

SCALE: Forty rods to an inch, or ten rods to a space, Congress Land, which is one mile square for a section.

Number of acres in this section, according to the United States Survey, ...

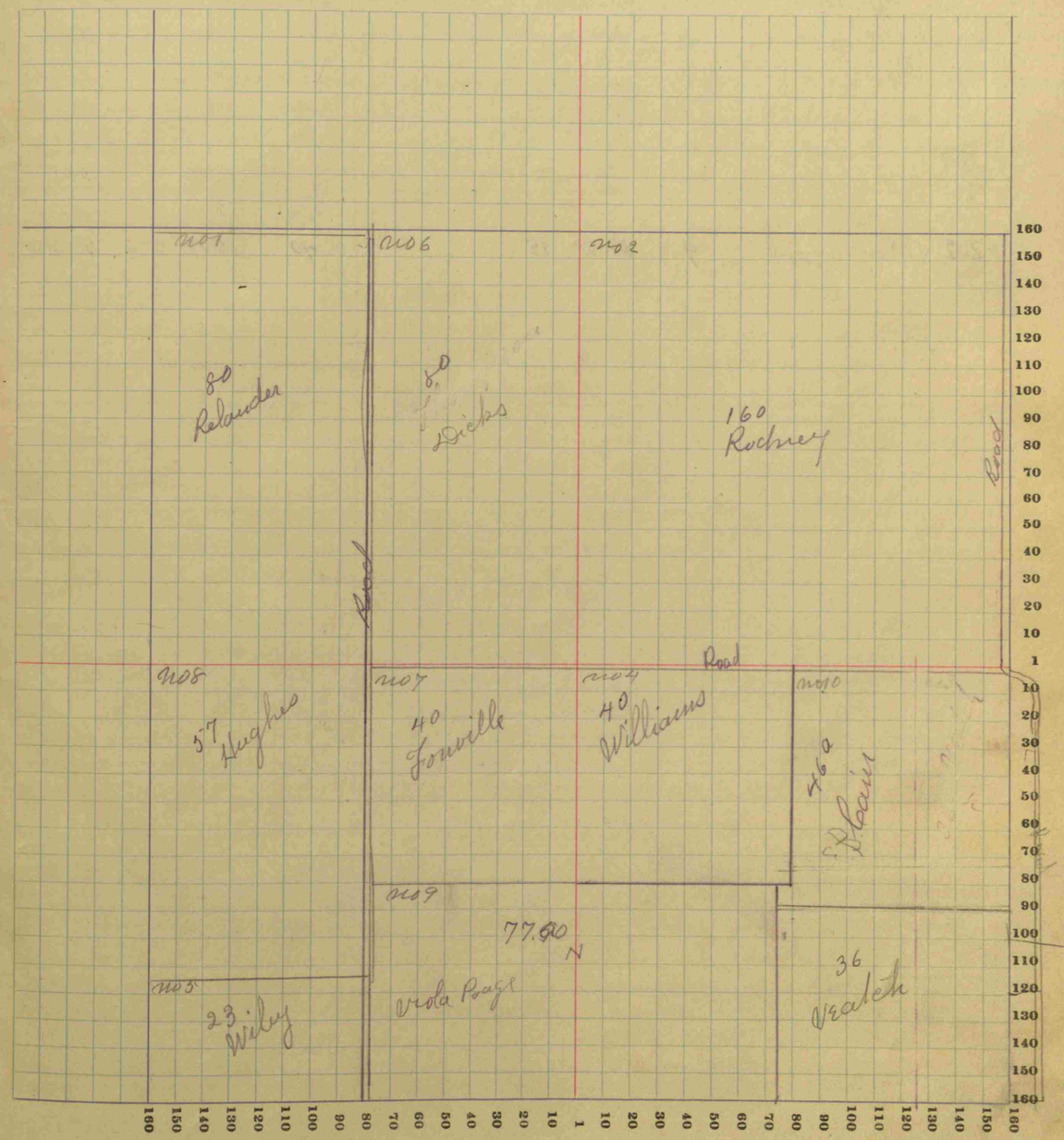

COUNTY, INDIANA, 19

Assessor's Plat-Book for Township, No.

Wm. B. Burford, Blank Book Mfr., Indianapolis.

NAMES OF OWNERS	Number on Plat	DESCRIPTION	Section	Township	Range	Acres	Hundredths	Value of Lands	Value of Improvements	Value of Lands and Improvements
Rhoda Pearcy	1	Pt W² NE¼	14	15	4W	72		8500	500	9000
		Pt W² SE¼	"	"	"	20				
Wm R Owens	2	S² SW¼ SE¼	"	"	"	20		2000		2000
Chas. Relander	3	W² SW¼	"	"	"	80		8400		8400
Smith Trotter	4	W² NW¼	"	"	"	80		7000	300	7300
W.J. Sharp	5	E² NW¼	"	"	"	80		6800	500	7300
		Pt NW¼ NE¼	"	"	"	8		700		700
Henry Wiley	6	SPt E² SE¼	"	"	"	22	75	2300		2300
Henry I Hughes	7	E² SE¼	"	"	"	57	35	5800		5800
Dessie Gilcrist	8	SW¼	"	"	"	160		7500	300	7800
E.E. Maud & York	9	Pt W² SE¼	"	"	"	40		3500	500	4000

SECTION No. 14

Congressional Township No. 15, R. 4W

SCALE: Forty rods to an inch, or ten rods to a space, Congress Land, which is one mile square for a section.

Number of acres in this section, according to the United States Survey,

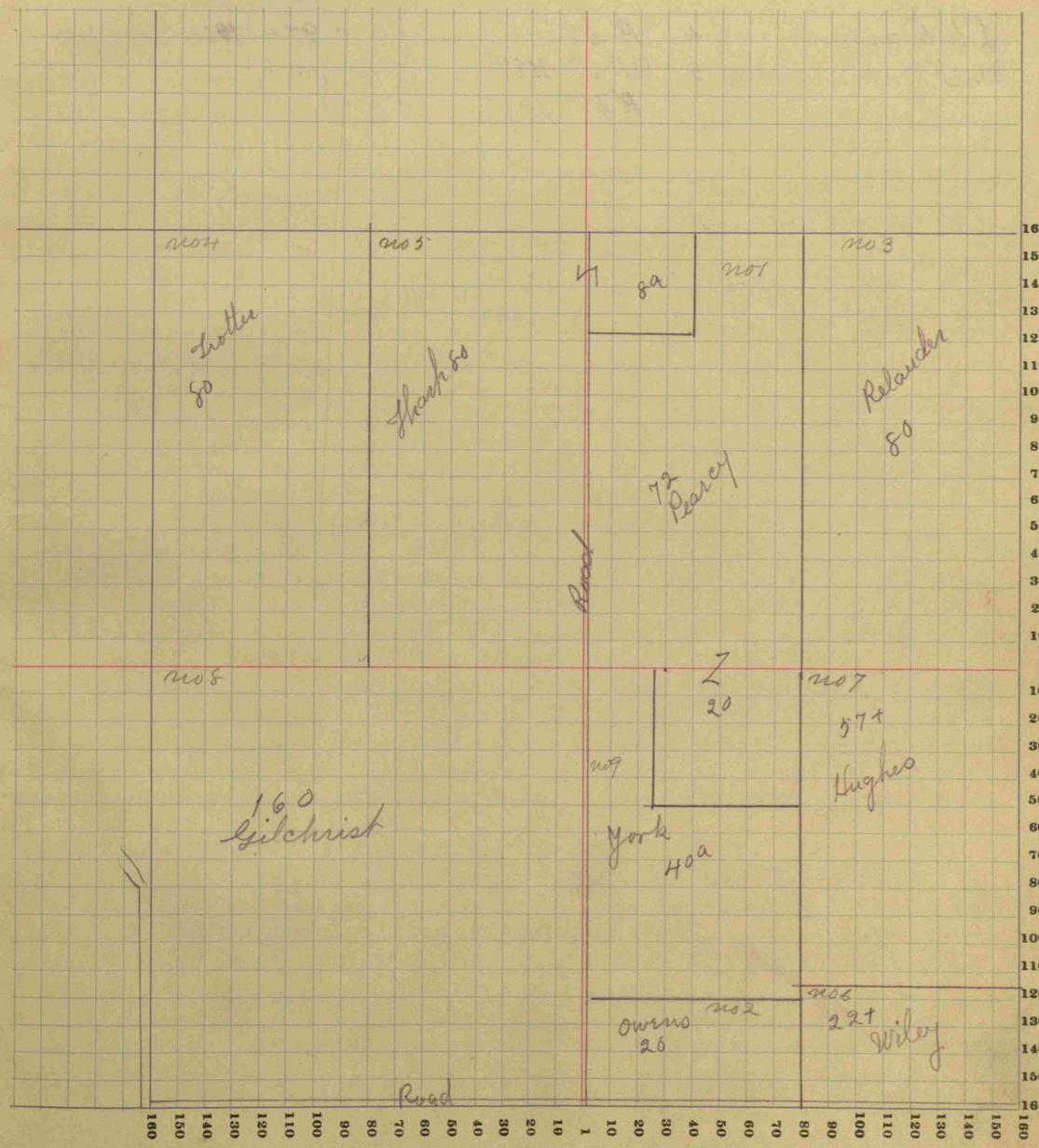

COUNTY, INDIANA, 19

Assessor's Plat-Book for Township, No.

Wm. B. Burford, Blank Book Mfr., Indianapolis.

NAMES OF OWNERS	Number on Plat	DESCRIPTION	Section	Township	Range	Acres	Hundredths	Value of Lands	Value of Improvements	Value of Lands and Improvements
T. E. Guthrie	1	E² SW⁴	16	15	14	80		$300	500	13800
		N E² S E⁴	"	"	"	50		5000		
Jonathan Lowe	2	N W² NW⁴	"	"	"	78		7800	400	8200
J. E. Camplin	3	E side S E⁴ S E⁴	"	"	"	23		1500		1500
		W N E⁴ N E⁴	"	"	"	30		2000	300	2300
Emma H. Hahn	4	W² NE⁴	"	"	"	80		6500		6500
		E² NE⁴	"	"	"	117	17	8500	800	9300
		N² SE⁴	"	"	"					
Moses Crawford	5	N E² N E⁴	"	"	"	15		1100		1100
D. D. & C. A. Mackey	6	E² NW⁴	"	"	"	80		8400	800	9200
J. M. York	7	W² SW⁴	"	"	"	~~80~~ 79.73		8400	500	8900

SECTION No. 16

Congressional Township No. 15, R. 1W

SCALE: Forty rods to an inch, or ten rods to a space, Congress Land, which is one mile square for a section.

Number of acres in this section, according to the United States Survey,

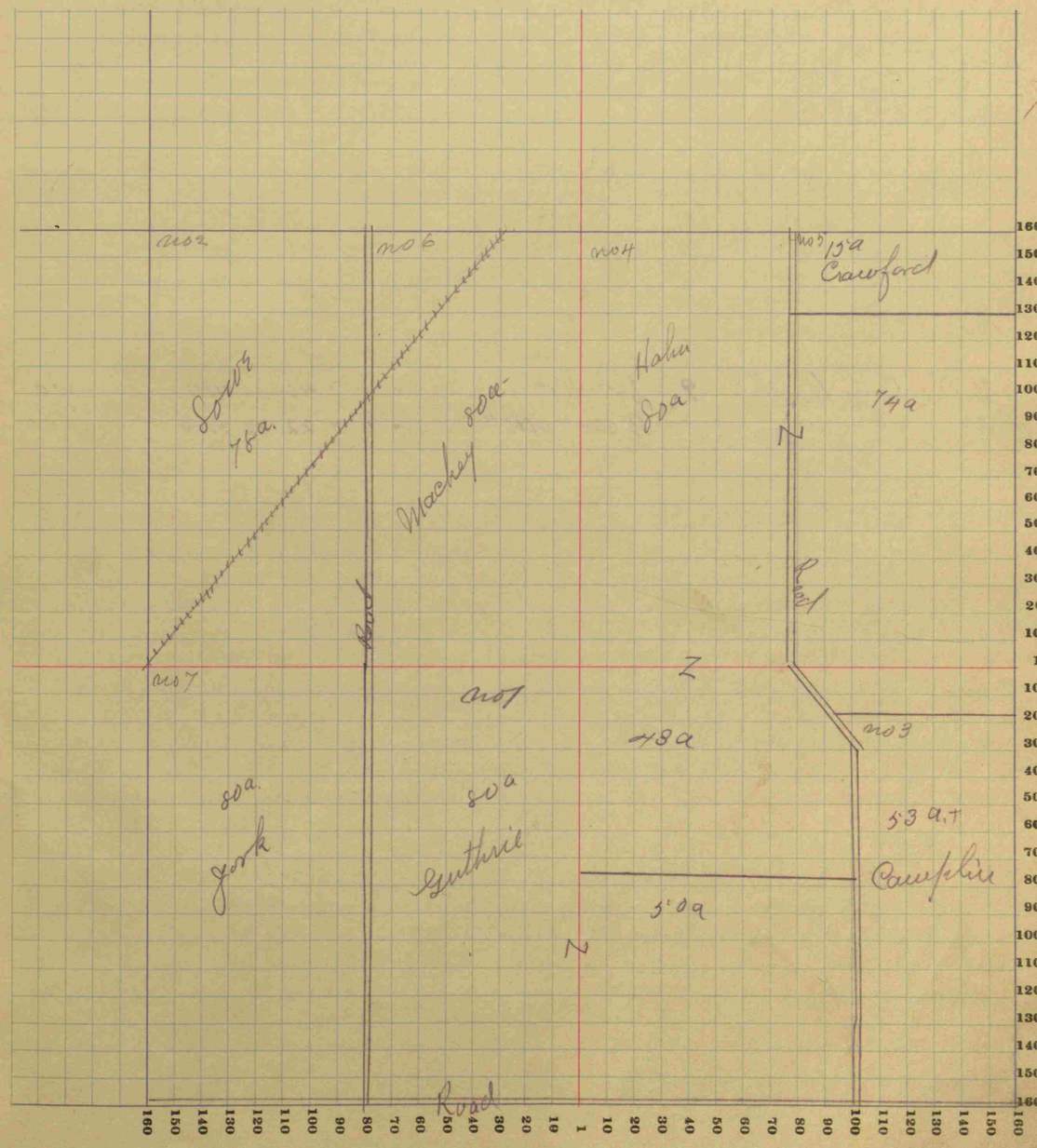

COUNTY, INDIANA, 19

Assessor's Plat-Book for Township, No.

Wm. B. Burford, Blank Book Mfr., Indianapolis.

NAMES OF OWNERS	Number on Plat	DESCRIPTION	Section	Township	Range	Acres	Hundredths	Value of Lands	Value of Improvements	Value of Lands and Improvements
O.M. Stanley	1	W side SW4 SE4	17	15	14	16	88	4100	200	4300
		S side SE4 SW4	"	"	"	24	00			
O.N. Linder	2	Pt SE4 SW4	"	"	"	10		1000	500	1500
		Apt W2 SW4	"	"	"	17		3300		3300
		SE W2 NW4	"	"	"	13				
E E Linder	3	said Pt W2 NW4	"	"	"	40		4200		4200
Edward B Money	4	W2 NE4	"	"	"	79	58	5000	1000	9000
		W2 NW4 SE4	"	"	"	20		2000		2000
Grace H. Jordan	5	E2 NW4	"	"	"	77		7500	1000	8500
		NE4 SW4	"	"	"	39	30	4000		4000
A.H. Ingram & Wife	6	NE4 NE4	"	"	"	40		4400	500	4900
H.L. Haysworth	7	Pt SW4	"	"	"	74		7360	600	8300
Hannah Frazier	8	Pt E2 SE4	"	"	"	78	06	8000	700	8700
		" W2 SE4	"	"	"	40	00	4800		4800
Willa Hays Hadley	9	SE4 NE4	"	"	"	40		4000		4000
Chas A Mackey		Pt NW4 NW4	"	"	"	22	72	2000		2000

SECTION No. 17

Congressional Township No. 15, R. 1W

SCALE: Forty rods to an inch, or ten rods to a space, Congress Land, which is one mile square for a section.

Number of acres in this section, according to the United States Survey,



COUNTY, INDIANA, 19

Assessor's Plat-Book for ..... Township, No. .....

Wm. B. Burford, Blank Book Mfr., Indianapolis.

NAMES OF OWNERS	Number on Plat	DESCRIPTION	Section	Township	Range	Acres	Hundredths	Value of Lands	Value of Improvements	Value of Lands and Improvements
Abbie & Mary Blackburn	1	Pt W½ SW fr¼	18	15	14W	11	1	850	250	1100
Jas. T. Buchanan wife	2	Pt S½ NW fr¼	"	"	"	53	09	5000	250	5250
		Pt N½	"	"	"					
Chas D Pierson	3	Mid Pt W½ SE¼	"	"	"	1	50	150	200	350
Erastus Owens	4	Pt NE¼ SE¼	"	"	"	25	17	2600	200	2800
Arthur W Stanley	5	Pt SW fr¼	"	"	"	81	13	7200		7200
Oscar N Linder	6	NPt E½ SE¼	"	"	"	23	94	2500		2500
		SPt E½ NE¼	"	"	"					
E E Linder	7	Pt E½ NE¼	"	"	"	21	30	2200		2200
Chas. H. Martin	18	Pt W½ NE¼ & pt NW fr¼	"	"	"	43	40	4100		4100
Dovie E Martin	9	Pt NW¼ fr	"	"	"	54	50	5500	700	6200
H. L. Haysworth	10	Pt W½ SE¼	"	"	"	26	76	2700		2700
		Pt NE¼	"	"	"	13	21	1200		1200
Willa H. Hadley	11	Pt NE¼ NE¼	"	"	"	22	72			
		Pt NW¼ NW¼	17	"	"					
Louisiana Hadley	12	NEpt W½ NE¼	18	"	"	36	28	3500		3500
Solomon Haysworth	13	Pt W½ SE¼	"	"	"	52	74	5300	500	5800
H. Smithie Haysworth	14	Pt S½ SE¼	"	"	"	20		2000		2000
Robert E. Gerking	15	Pt NE¼ NE¼	"	"	"	9	32	850	250	1100
		Pt NW¼ NW¼	17	"	"					
Lou H Case	16	Pt NE¼ NE¼	18	"	"	13		1300		1300
Anna L Wright	17	Pt SE¼ SE¼	"	"	"	9		900	100	1000

SECTION No. 18

Congressional Township No. 15, R. 14W

SCALE: Forty rods to an inch, or ten rods to a space, Congress Land, which is one mile square for a section.

Number of acres in this section, according to the United States Survey, ...

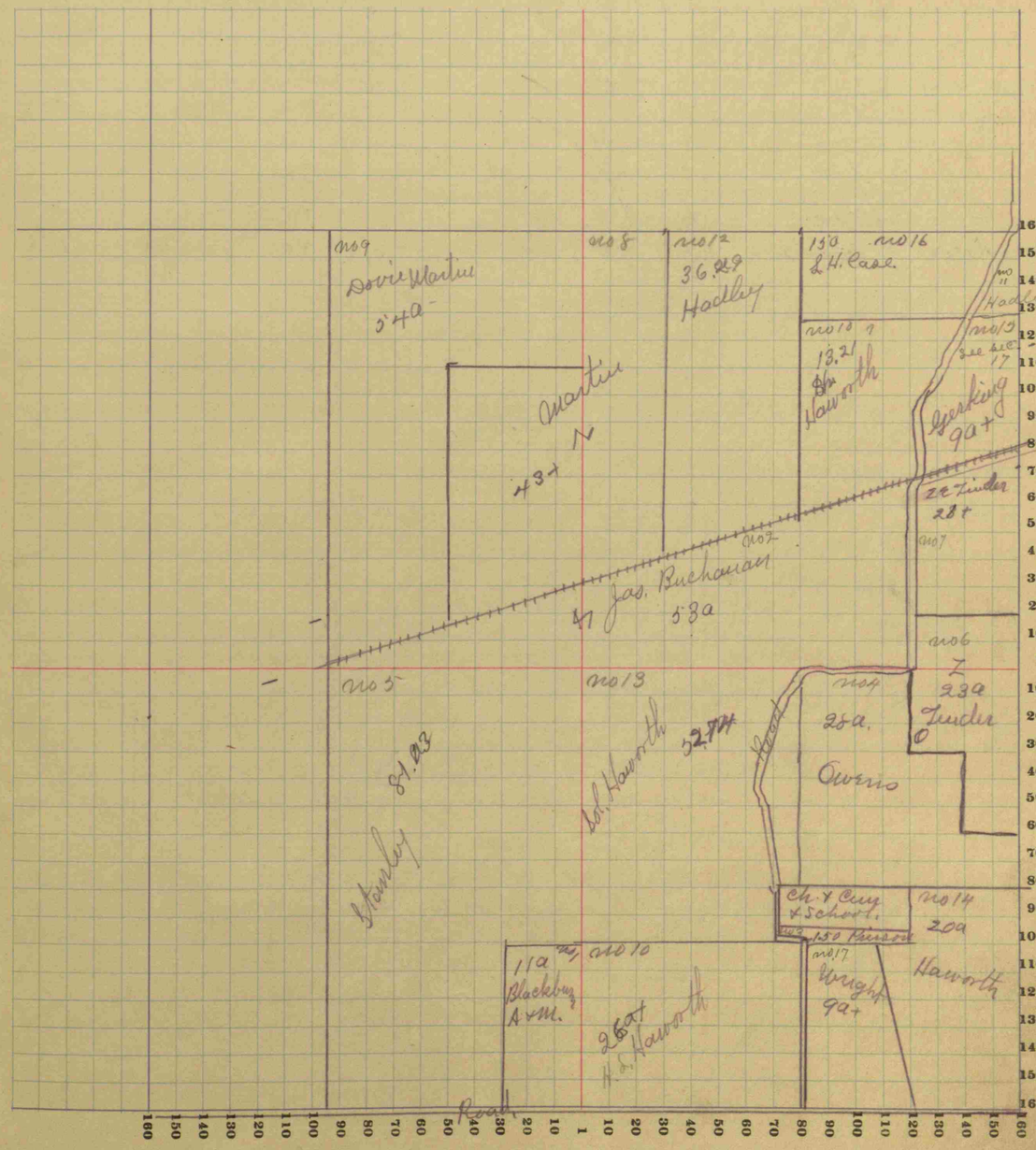

COUNTY, INDIANA, 19

Assessor's Plat-Book for Township, No.

Wm. B. Burford, Blank Book Mfr., Indianapolis.

NAMES OF OWNERS	Number on Plat	DESCRIPTION	Section	Township	Range	Acres	Hundredths	Value of Lands	Value of Improvements	Value of Lands and Improvements
Lindley M Carter	1	SE¼ SE¼	19	13	16	40		4000	400	4400
Jesse J Pickett	2	NE¼ SE¼	"	"	"	~~40~~ 39		4000		4000
Austin Osborn	3	Pt NW¼	"	"	"	92	21	9400		9400
		W½ W½ NE¼	"	"	"	40		4100		4100
		E½ SW¼ NE¼	"	"	"	20		2000		2000
		Pt W½ NE¼	"	"	"	60		6200	300	6500
Ruby J Rogers	4	NW¼ SE¼	"	"	"	40		3800		3800
~~Macy A Stanley~~	5	Pt SW¼ NE¼	"	"	"	4		400	200	4300
		Pt SE¼ NE¼	"	"	"	36		3700		
H. M Hodson	6	SW¼ fr	"	"	"	94	10	9000		9000
Cecil C Hodson	7	SW¼ SE¼	"	"	"	40		3800	400	4200

SECTION No. 19

Congressional Township No. 15, R. 16

SCALE: Forty rods to an inch, or ten rods to a space, Congress Land, which is one mile square for a section.

Number of acres in this section, according to the United States Survey,

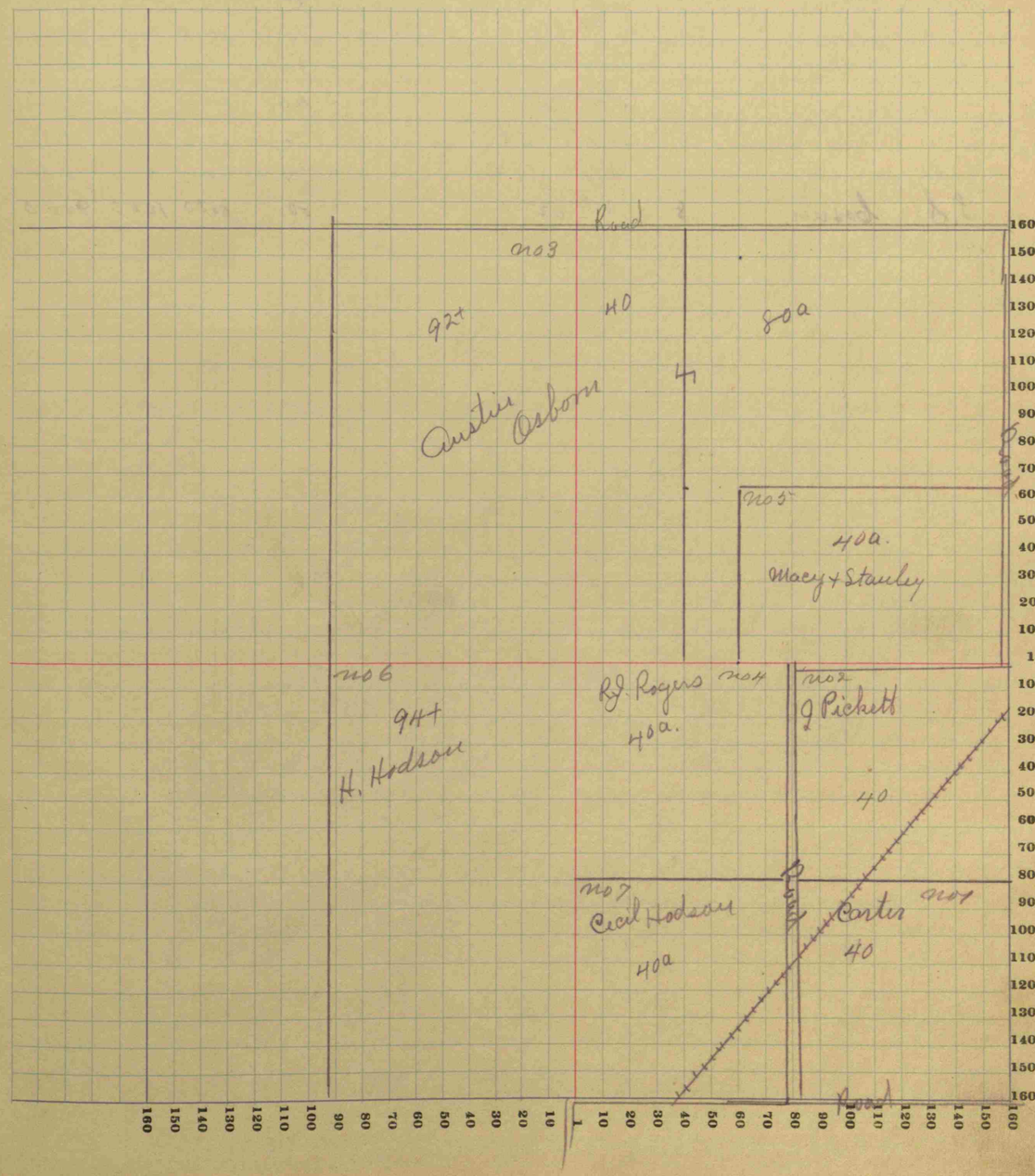

COUNTY, INDIANA, 19

Assessor's Plat-Book for Township, No.

Wm. B. Burford, Blank Book Mfr., Indianapolis.

NAMES OF OWNERS	Number on Plat	DESCRIPTION	Section	Township	Range	Acres	Hundredths	Value of Lands	Value of Improvements	Value of Lands and Improvements
J.A. Bodenhamer	1	E² SW⁴	20	15	10	80		8400		
		W² NE⁴	"	"	"	80		8600	800	17 800
Lindley M Carter	2	SW⁴ SW⁴	"	"	"	40		4000		4000
Irene J Pickett	3	NW⁴ SW⁴	"	"	"	39		4000	600	4600
O.M. Stanley	4	E² NW⁴	"	"	"	78		8400	1000	9400
Simon Hadley	5	NW⁴ NW⁴	"	"	"	36	44	4000	500	4500
		SW⁴ NW⁴	"	"	"	40		4000		4000
John + Elda Gray	6	NE² NE⁴	"	"	"	78		8000	500	8500
E.D. Evans	7	NE² SE⁴	"	"	"	79	12	8400	800	9200
I.S. Cosner	8	W² SE⁴	"	"	"	80		8000	1000	9000

Leander

SECTION No. 20

Congressional Township No. 15, R. 10

SCALE: Forty rods to an inch, or ten rods to a space, Congress Land, which is one mile square for a section.

Number of acres in this section, according to the United States Survey,



COUNTY, INDIANA, 19

Assessor's Plat-Book for Township, No.

Wm. B. Burford, Blank Book Mfr., Indianapolis.

NAMES OF OWNERS	Number on Plat	DESCRIPTION	Section	Township	Range	Acres	Hundredths	Value of Lands	Value of Improvements	Value of Lands and Improvements
F. E. Guthrie	1	Pt NE¼	21	15	1W	107		10500	600	12110
		Pt NW¼	"	"	"	2		210	300	
Thomas Martin	2	SPt S½ SE¼	"	"	"	20		2000		2000
Cecil C. Martin	3	Pt N½ SE¼	"	"	"	30		3150		3100
		Pt SE¼	"	"	"	80		8400	1000	9400
E. D. Evans	4	W½ SW¼	"	"	"	80		8400		8400
B. B. Hadley & Wife	5	Pt NE¼ SW¼	"	"	"	38		4000	400	8400
		SE¼ NW¼	"	"	"	40		4000		
J. M. & J. Hadley	6	W½ NW¼	"	"	"	80		8400	400	8800
Alice & Jessie Dooley	7	Pt SE¼ & Pt NE¼	"	"	"	80		8000	1000	9000
Alice Dooley	8	E½ SW¼	"	"	"	80		8000		8000

SECTION No. 21

Congressional Township No. 15, R. 1W

SCALE: Forty rods to an inch, or ten rods to a space, Congress Land, which is one mile square for a section.

Number of acres in this section, according to the United States Survey,

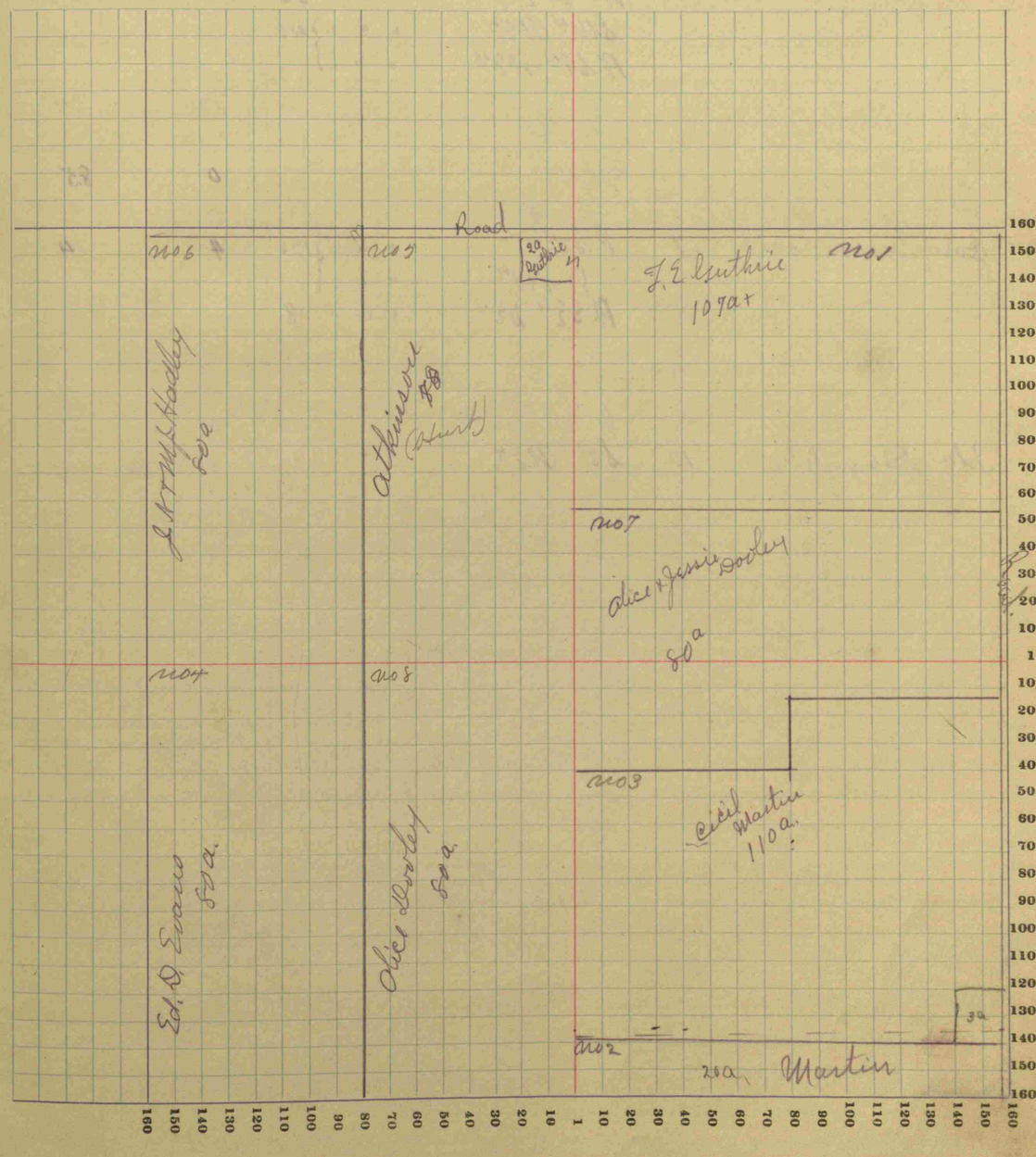

COUNTY, INDIANA, 19

Assessor's Plat-Book for _____ Township, No. _____

Wm. B. Burford, Blank Book Mfr., Indianapolis.

NAMES OF OWNERS	Number on Plat	DESCRIPTION	Section	Township	Range	Acres	Hundredths	Value of Lands	Value of Improvements	Value of Lands and Improvements
Flora J Burris	1	W² SE⁴ NW⁴	22	15	1W	20		1600		
		Pt SW⁴ NW⁴	"	"	"	40		3600	400	5600
Jas. L Clark	2	E² E² NW⁴	"	"	"	40		2700		
		N² NE⁴	"	"	"	80		8000	1200	14750
		SW⁴ NE⁴	"	"	"	40		2500		
		Pt SE⁴ NE⁴	"	"	"		50	50		
Ruth A Short	3	Pt SE⁴ SE⁴	22	"	"	4	10	200		200
Geo H. Walker	4	N Pt SE⁴	"	"	"	52		1500	100	1600
Berry O Money	5	Pt SW⁴	"	"	"	101		8000	500	8500
W.S. Lockabill	6	S² NE⁴ SE⁴	"	"	"	20		400		400
Josephine L Koontz	7	Pt SE⁴	"	"	"	120		8400		8400
		Pt Pt SW⁴	"	"	"					
		Pt SE⁴ SE⁴	"	"	"	3		300	400	700
Hattie B Emert	8	Pt W² SW⁴	"	"	"	25		1700	200	1900
W.H. Hughes	9	W² NE⁴ NW⁴	"	"	"	20		1800		1800
		NW⁴ NW⁴	"	"	"	39		3800	500	4300
Ida Doughty	10	SE⁴ NE⁴	"	"	"	39	50	2600		2600

SECTION No. 22

Congressional Township No. 15, R. 1W

SCALE: Forty rods to an inch, or ten rods to a space, Congress Land, which is one mile square for a section.

Number of acres in this section, according to the United States Survey, _____

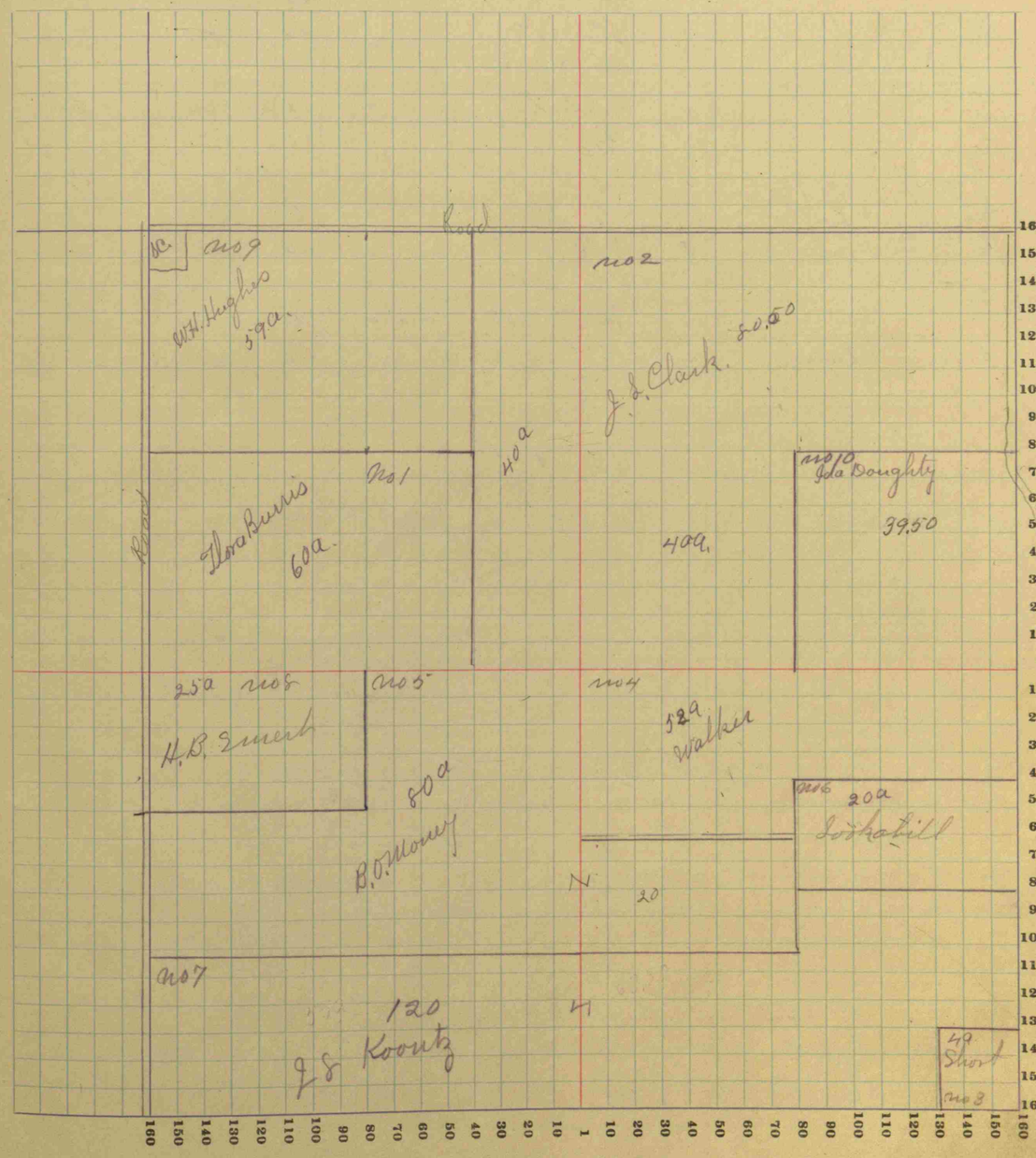

COUNTY, INDIANA, 19

Assessor's Plat-Book for _____ Township, No. _____

Wm. B. Burford, Blank Book Mfr., Indianapolis.

NAMES OF OWNERS	Number on Plat	DESCRIPTION	Section	Township	Range	Acres	Hundredths	Value of Lands	Value of Improvements	Value of Lands and Improvements
Ruth A. Short	1	S Pt SW4	23	15	1W	26	10	1500		1500
Robert Westerfield	2	N2 NW4	"	"	"	80		8000	600	8600
		SW4 NE4	"	"	"	40		4200		4200
		NW4 NE4	"	"	"	40		4200		4200
Robt Hufford	3	SE4 NE4	"	"	"	40		4200		4200
~~W.S.~~ Gibbs	4	Pt E2 SE4	"	"	"	70		7200	800	8000
F H A N R FESTER		Pt W2 SE4	"	"	"	72	20	7200		7200
		Pt E2 SW4	"	"	"	30		3300		3300
Geo. W. Hufford	5	S End W2 SE4	"	"	"	6	94	700		700
Geo. & Robert Hufford	6	Pt E2 SE4	"	"	"	10		1000		1000
Wm. F. Franklin	7	Pt W2 SW4	"	"	"	60		6400		6400
		Pt E2 SW4	"	"	"	39	13	4200	1000	5200
		Pt S2 NW4	"	"	"	74	05	7100		7100
John A. Edwards	8	NE4 NE4	"	"	"	40		4200		4200

SECTION No. 23

Congressional Township No. 15, R. 1W

SCALE: Forty rods to an inch, or ten rods to a space, Congress Land, which is one mile square for a section.

Number of acres in this section, according to the United States Survey, _____

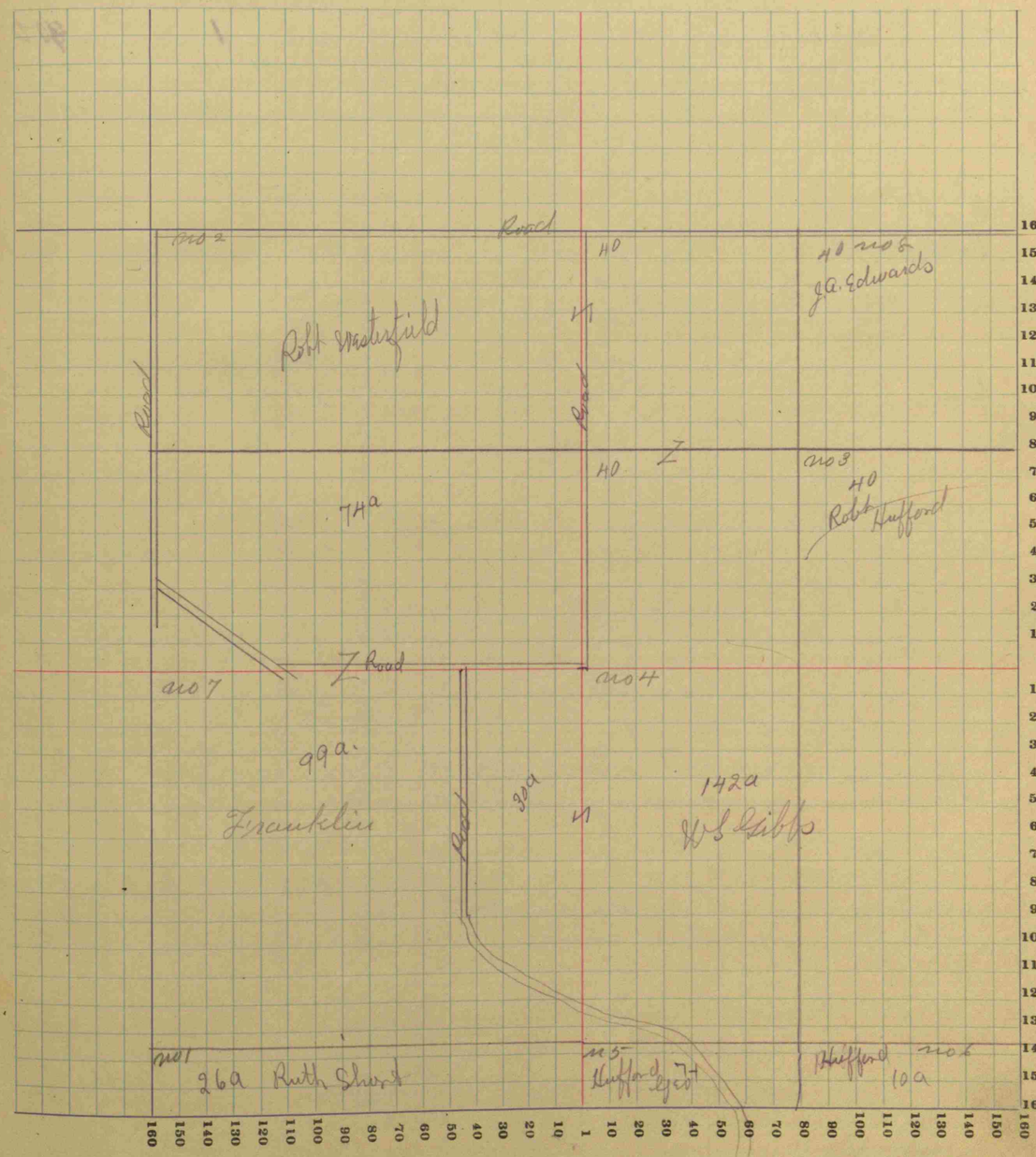

COUNTY, INDIANA, 19

Assessor's Plat-Book for Township, No.

Wm. B. Burford, Blank Book Mfr., Indianapolis.

NAMES OF OWNERS	Number on Plat	DESCRIPTION	Section	Township	Range	Acres	Hundredths	Value of Lands	Value of Improvements	Value of Lands and Improvements
Wm Carrier	1	SE¼ SE¼	24	15	6	40		4000	6000	10000
		S½ NE¼ SE¼	"	"	"	20		2000		
John Overman	2	SE¼ NE¼	"	"	"	40		3400	800	4200
		Pt NE¼ SE¼	"	"	"	22	50	2000		2000
Wm R Owens	3	W½ NW¼ NW¼	"	"	"	20		2100	300	2400
A.A. Veatch	4	Pt N½ NE¼	"	"	"	38	45	3400		3400
Mary Irons	5	E½ NW¼	"	"	"	80		7000	400	7900
		NW Cor NE¼ NW¼	"	"	"	2		200		200
		W½ NE¼	"	"	"	80		7500		7500
Bert R Irons	6	W½ SE¼	"	"	"	80		7200		7200
Robt Hufford	7	W½ SW¼	"	"	"	80		8500	200	8700
		SW¼ NW¼	"	"	"	40		4200		4200
		NE¼ SW¼	"	"	"	40		4250		4250
		SE¼ SW¼	"	"	"	40		4250	400	4650
Bessie V Gray	8	E½ NW¼ NW¼	"	"	"	19	25	2000	250	2250

SECTION No. 24

Congressional Township No. 15, R. 1W

SCALE: Forty rods to an inch, or ten rods to a space, Congress Land, which is one mile square for a section.

Number of acres in this section, according to the United States Survey,

