ASSESSOR'S PLAT BOOK

Center Township

Hendricks County

1928

COUNTY, INDIANA, 19

Assessor's Plat-Book for ..... Township, No. .....

Wm. B. Burford Printing Co., Blank Book Mfr., Indianapolis

NAMES OF OWNERS	Number on Plat	DESCRIPTION	Section	Township	Range	Acres	Hundredths	Value of Lands	Value of Improvements	Value of Lands and Improvements
Coulter, Luther Wm + Harriet M.	1	Pt NE4				66	42	5000	300	5300
Parker, Fred et al	2	Pt NW4 SE4				23		1700	300	2000
Carfield, J.R. & Lydia	3	SE4 SW4				40		3200		3200
		S2 SE4				80		6000	2500	8500
		NE4 SE4				40		3200		3200
Piersol, Elizabeth	4	W2 NE4				80		6190	800	6990
		E Pt NE4 NW4				35		2690		2690
		Exide Sept E2 NW4				5		400		400
Long, James T. & Flora	5	Pt NE4				-	77	85	400	485
Thompson, C.L.	6	NW4 SW4				40		3000		3000
Vovirka, Charles	7	Pt NW4				80		6000	500	6500
Long, Francis M.	8	Pt S2 NE4 NE4				6	50	550	400	950
Kivett, Walter.	9	Pt NE4 SW4				21		1600		1600
Hayden, Charles & Wife	10	Wside NE4 SW4				19		1500	500	2000
Pope, Wm H.	11	W2 W2 NW4				40		3200		3200
Russell, Delana Frank	12	Pt NW4 SE4				17	17	1300	300	1600
Hughes, Jame M. & J.L.	13	Pt NE4 NE4				5	80	500	400	900
George A. M.	14	SW4 SW4				40		2900	700	3600

SECTION No. 15

Congressional Township No. 16, R. 1W.

SCALE: Forty rods to an inch, or ten rods to a space, Congress Land, which is one mile square for a section.

Number of acres in this section, according to the United States Survey, ...

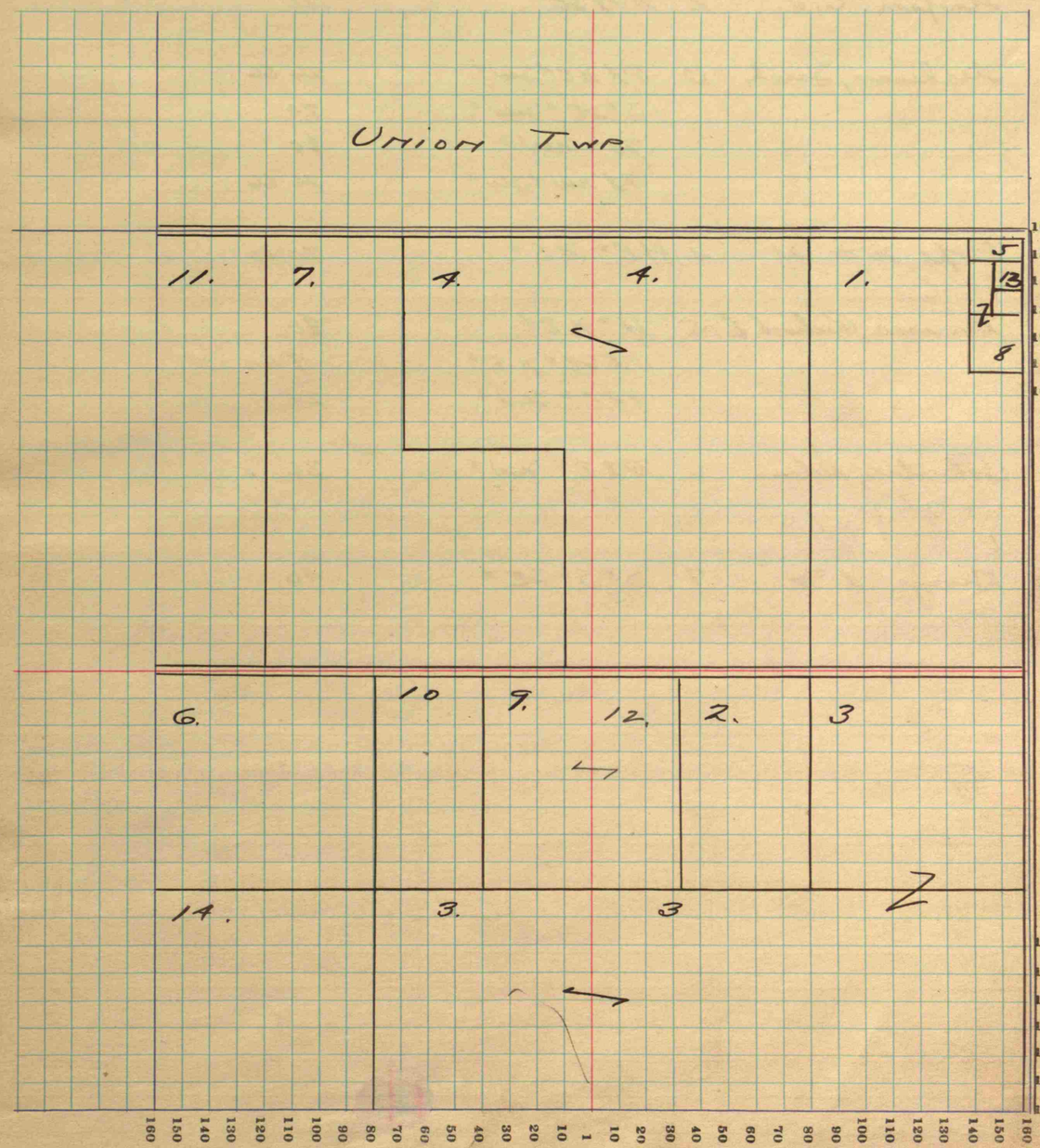

COUNTY, INDIANA, 19

Assessor's Plat-Book for Township, No.

Wm. B. Burford Printing Co., Blank Book Mfr., Indianapolis

NAMES OF OWNERS	Number on Plat	DESCRIPTION	Section	Township	Range	Acres	Hundredths	Value of Lands	Value of Improvements	Value of Lands and Improvements
Arnold Sarah E	1	Mid Pt SW¼				106	66	7500	700	8200
Thorpson. C. L.	2	N Pt SE¼				120		9400	1200	10600
Stephenson, Sarah	3	Pt NE¼ SW¼				26	66	1850		1850
		S½ SE¼ NW¼				20		1500		1500
		W½ NW¼				80		6000	1800	7800
		Pt NW¼ SW¼				26	66	1850		1850
Pope Wm H.	4	Pt E½ NE¼				70	40	5600	2000	7600
Harrison, Richard L	5	W½ NE¼				80		6000	1200	7200
		Pt SE¼ NE¼				9	60	750		750
		Pt E½ NW¼				24		1700		1700
Johnston, Delonia + Wife	6	Pt E½ NW¼				36		2700	700	3400
George A. M.	7	S½ S½ SE¼				40		3000		3000

SECTION No. 16

Congressional Township No. 16, R. 1W

SCALE: Forty rods to an inch, or ten rods to a space, Congress Land, which is one mile square for a section.

Number of acres in this section, according to the United States Survey,

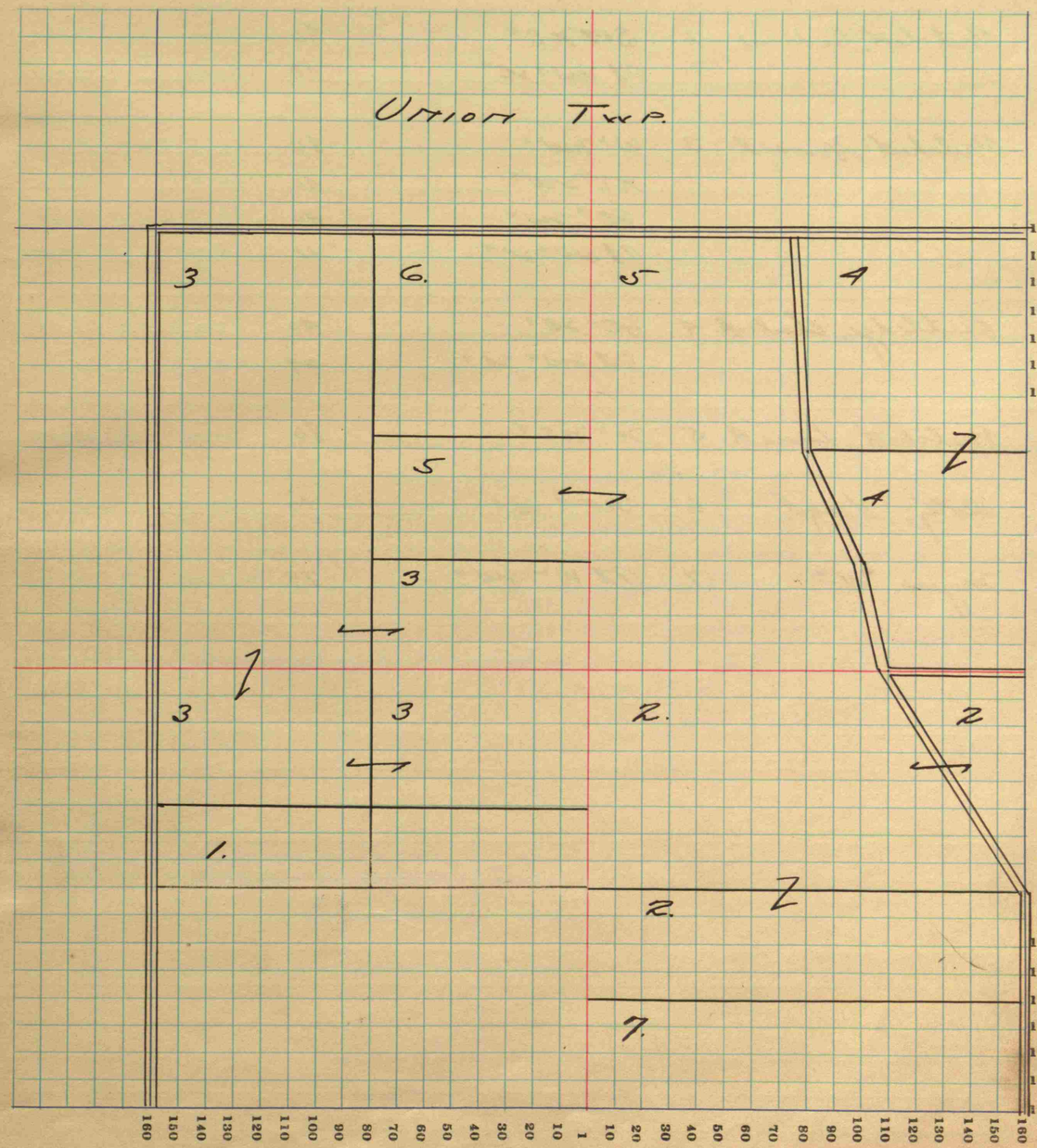

18-16-1W

COUNTY, INDIANA, 19

Assessor's Plat-Book for Township, No.

Wm. B. Burford Printing Co., Blank Book Mfr., Indianapolis

NAMES OF OWNERS	Number on Plat	DESCRIPTION	Section	Township	Range	Acres	Hundredths	Value of Lands	Value of Improvements	Value of Lands and Improvements
Biggs. C.E.	1	SE¼ NW¼				40		3200		6400
		NE¼ NW¼				40		3200		
Pritchett, Andrew	2	S of NE¼				80		6000	1000	7000
		Pt NW¼ SE¼				40		3000		3000
Pritchett Howard	3	W½ NW¼				80		6400	2250	8650
		NE¼ SW¼				40		3200		3200
		SE¼ SW¼				40		3200		3200
		Pt SW¼ SE¼				11		800		800
Rutledge, Charles	4	SE¼ SE¼				40		3000	1620	4620
		Pt SW¼ SE¼				29		2050		2050
Pritchett, Luna A.	5	N½ NE¼				80		6400		6400
Doty, Virgil	6	NE¼ SE¼				40		3000	250	3250
Myers, Wm	7	Pt W½ SW¼				79	50	6400	300	6700

SECTION No. 17

Congressional Township No. 16, R. 1W

SCALE: Forty rods to an inch, or ten rods to a space, Congress Land, which is one mile square for a section.

Number of acres in this section, according to the United States Survey,

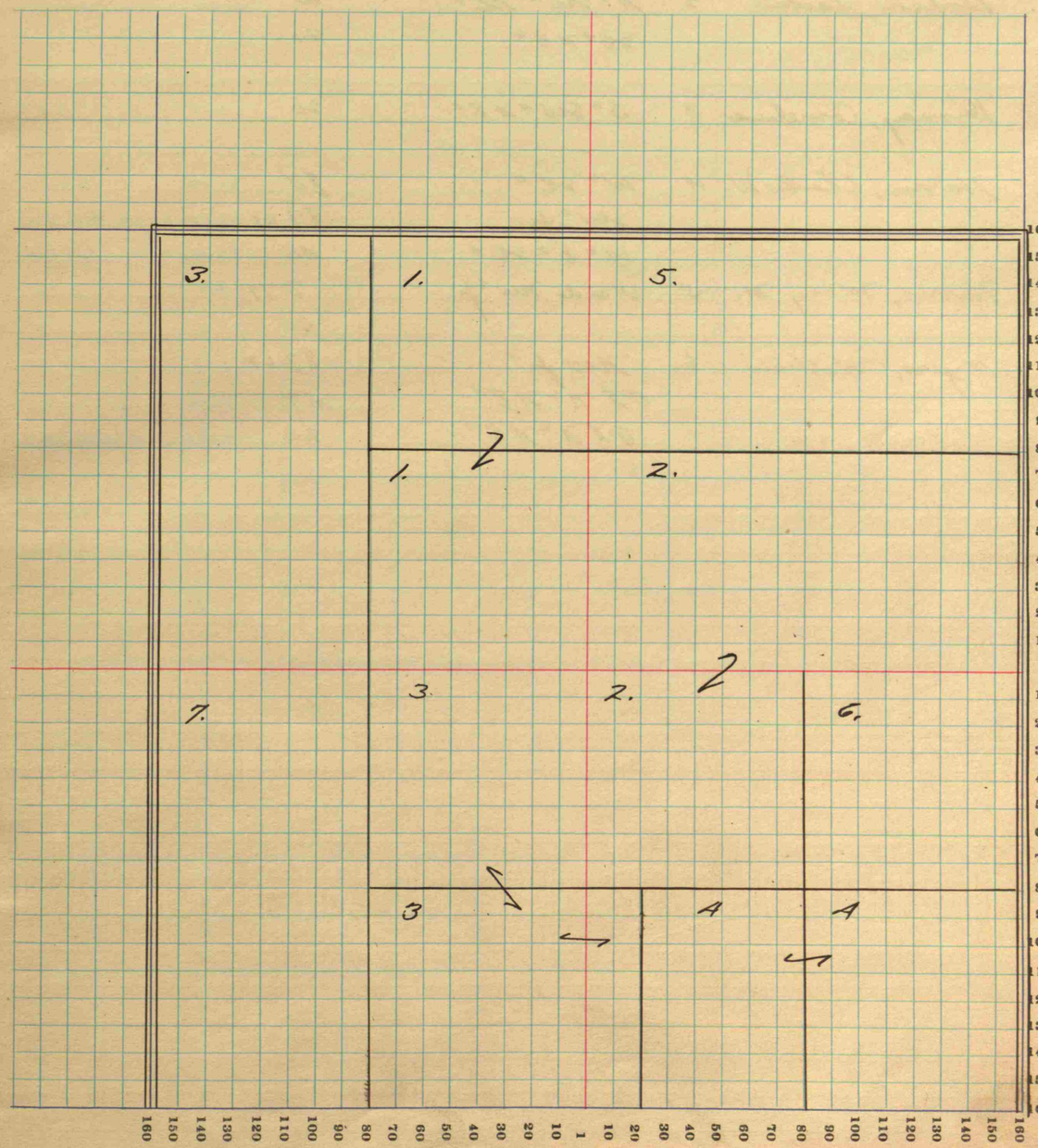

COUNTY, INDIANA, 19

Assessor's Plat-Book for ____ Township, No. ____

Wm. B. Burford Printing Co., Blank Book Mfr., Indianapolis

NAMES OF OWNERS	Number on Plat	DESCRIPTION	Section	Township	Range	Acres	Hundredths	Value of Lands	Value of Improvements	Value of Lands and Improvements
Thomas, Ada	1	SE¼ SE¼				40		3200		3200
Dodson, Larkin	2	N½ SW¼ NE¼				20		1600		1600
		SE¼ NE¼				40		3200	300	3500
Disney, Cornelius	3	S½ SW¼ NE¼				20		1400		1400
Harris, Charles W.	4	W½ SE¼				80		6400		6400
		SW¼ fr.				87	01	6950	2300	9250
		W½ E½ SE¼				40		3200		3200
Harris, Mary M.	5	W side NW¼ fr.				3	77	300		300
Myers, William	6	NW fr¼				83	67	6400		6400
		Pt N½ NE¼				57		4500		4500
		Pt N½ NE¼				23		1840		1840

SECTION No. 19

Congressional Township No. 16, R. 1W

SCALE: Forty rods to an inch, or ten rods to a space, Congress Land, which is one mile square for a section.

Number of acres in this section, according to the United States Survey, ____

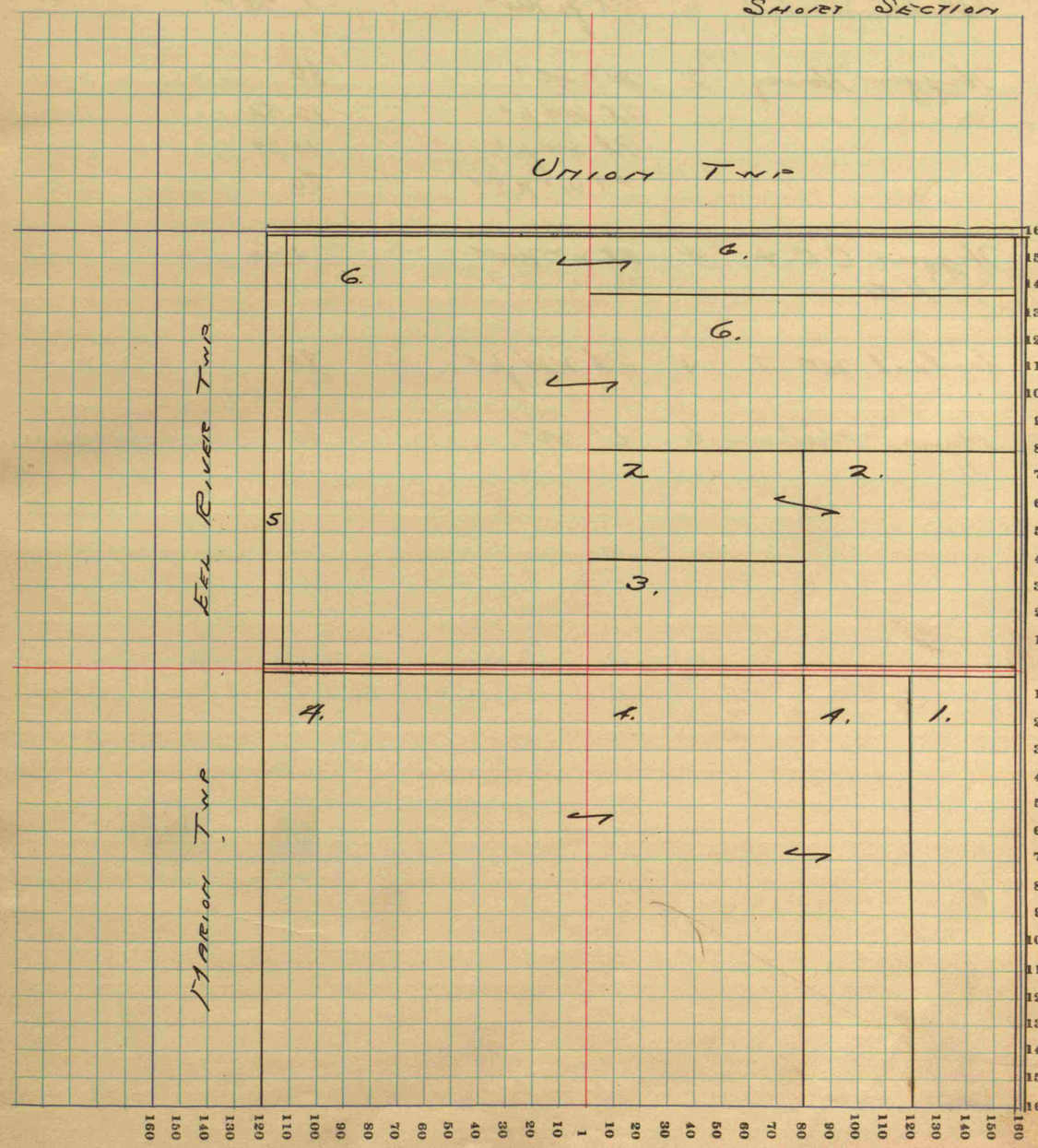

COUNTY, INDIANA, 19

Assessor's Plat-Book for _____ Township, No. _____

Wm. B. Burford Printing Co., Blank Book Mfr., Indianapolis

NAMES OF OWNERS	Number on Plat	DESCRIPTION	Section	Township	Range	Acres	Hundredths	Value of Lands	Value of Improvements	Value of Lands and Improvements
Pritchett Howard	1	Pt E½ NE¼				80		6400		6400
Blades, Wendell	2	Pt fr NW¼				1	75	140		140
Higgins Harvey	3	W½ SE¼				80		6400		6400
		Pt SW fr¼				12	54	1000		1000
		Pt SW fr¼				75	39	6000		6000
		Pt W½ NE¼				80		6500	2000	8500
Higgins. C.C. & Kate	4	Pt N½ NW¼				1	50	140		140
Freeland, Wm J.	5	Pt NW fr¼				84		6700	800	7500
Myers, William	6	E½ SE¼				80		6400	1420	7820

SECTION No. 18

Congressional Township No. 16, R. 1W

SCALE: Forty rods to an inch, or ten rods to a space, Congress Land, which is one mile square for a section.

Number of acres in this section, according to the United States Survey, _____

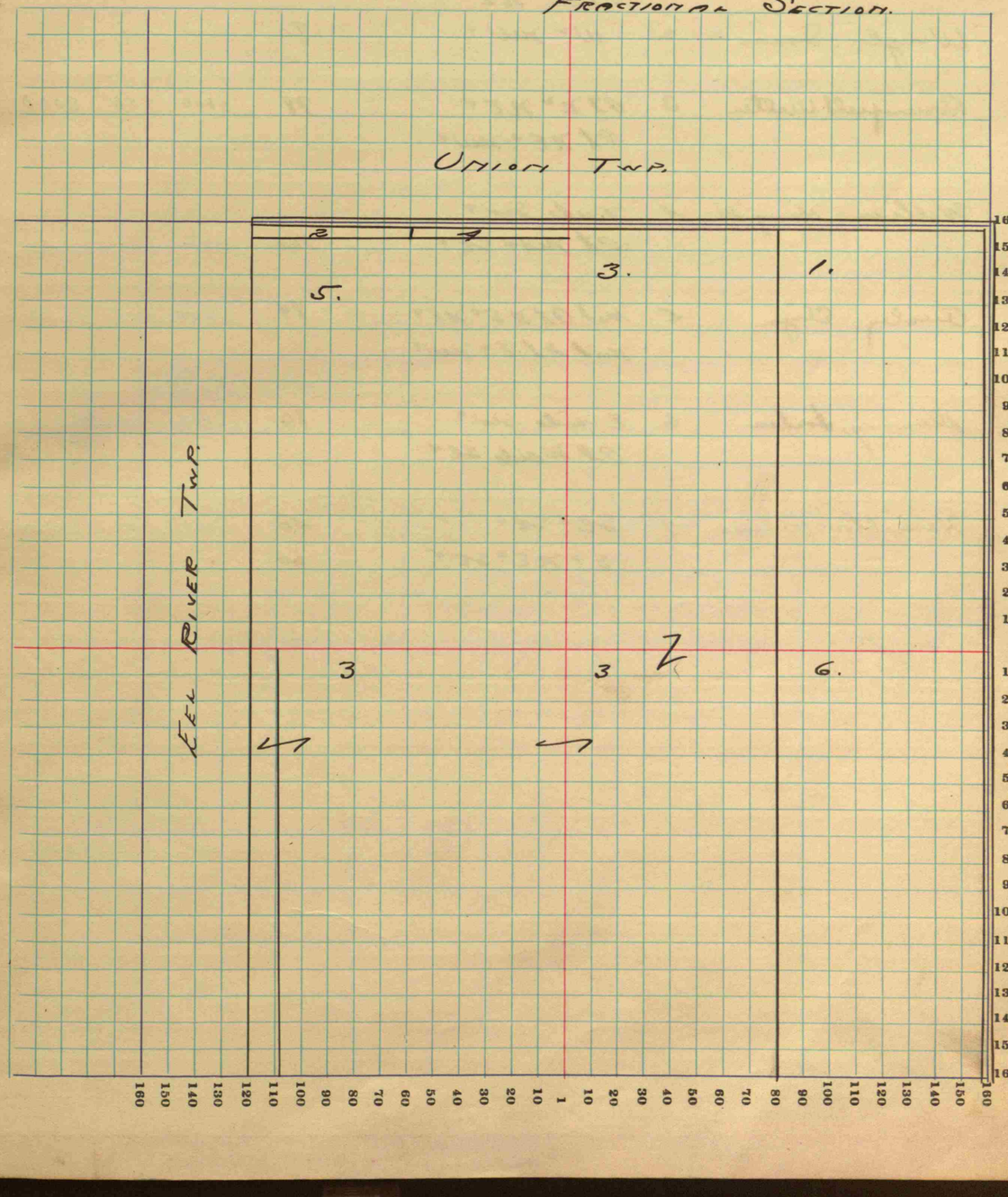

COUNTY, INDIANA, 19

Assessor's Plat-Book for Township, No.

Wm. B. Burford Printing Co., Blank Book Mfr., Indianapolis

NAMES OF OWNERS	Number on Plat	DESCRIPTION	Section	Township	Range	Acres	Hundredths	Value of Lands	Value of Improvements	Value of Lands and Improvements
Brumfield Charles M	1	Pt E½ SE¼				70		1600	400	8350
		Pt E½ NW¼				78		5850		
		Pt S½ NE¼								
Wingler, Isaac	2	W½ NW¼				80		6400	570	6970
Brumfield Walter	3	Pt N½ NE¼				78		5800	250	6050
		Pt NE¼ NW¼								
Williams Legal Harry W.	4	N side Sec 7								
		Pt NW¼ SE¼				160		12800	900	13700
Ansley, Eliza	5	Mid Pt N E¼ NE¼				84		6200	200	6400
		Mid Pt E½ NW¼								
Denny, Jordan	6	E side SE¼				80		6000	400	6400
		Pt W side SE¼								
Hamilton Bruce	7	SE¼ SE¼				40		4000	500	4500
		S½ NE¼ SE¼				20				

SECTION No. 20

Congressional Township No. 16, R. 1W

SCALE: Forty rods to an inch, or ten rods to a space, Congress Land, which is one mile square for a section.

Number of acres in this section, according to the United States Survey,

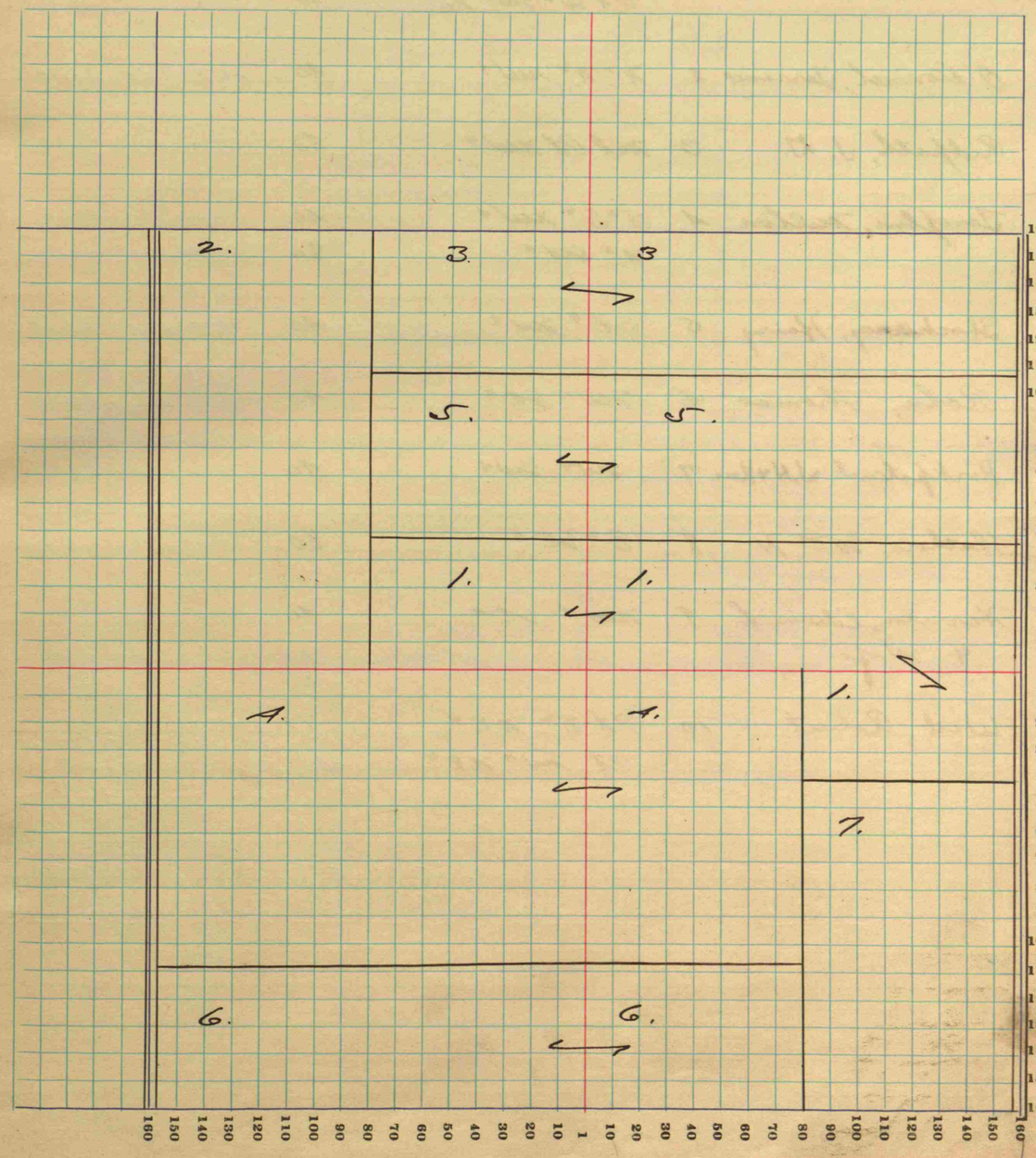

COUNTY, INDIANA, 19

Assessor's Plat-Book for Township, No.

Wm. B. Burford Printing Co., Blank Book Mfr., Indianapolis

NAMES OF OWNERS	Number on Plat	DESCRIPTION	Section	Township	Range	Acres	Hundredths	Value of Lands	Value of Improvements	Value of Lands and Improvements
Clark, Erasmus J.	1	NW¼ NE¼				40		3000		3000
		Pt SW¼ NE¼				23		1725	1000	2725
		Pt W½ SW¼ NE¼				20		1500		1500
O'Donnel, Terrance	2.	N½ N½ NW¼				40		2800	800	3600
Ridpath, J. G.	3	Mil Pt NW¼				80		6200	1000	7200
Templin, Milton	4	S½ S½ NW¼				40		3000		3000
		N½ SW¼				80		6400	800	7200
Shockaacy, Henry	5	SE¼ SW¼				40		2500	100	2600
Rohn, Thomas	6	SW¼ SE¼				40		3000		3000
Kirkpatrick J.H. & Hare	7	SW¼ SW¼				40		3000	300	3300
Flathers, Wm H.	8	E½ SE¼				80		6000	500	6500
Harrison, Edwin L. & Wife	9	NW¼ SE¼				40		3000	500	3500
West, Robert	10	Pt E½ NE¼				77		5775	800	6575
		Pt SW¼ NE¼								

SECTION No. 21

Congressional Township No. 16, R. 1 W

SCALE: Forty rods to an inch, or ten rods to a space, Congress Land, which is one mile square for a section.

Number of acres in this section, according to the United States Survey,

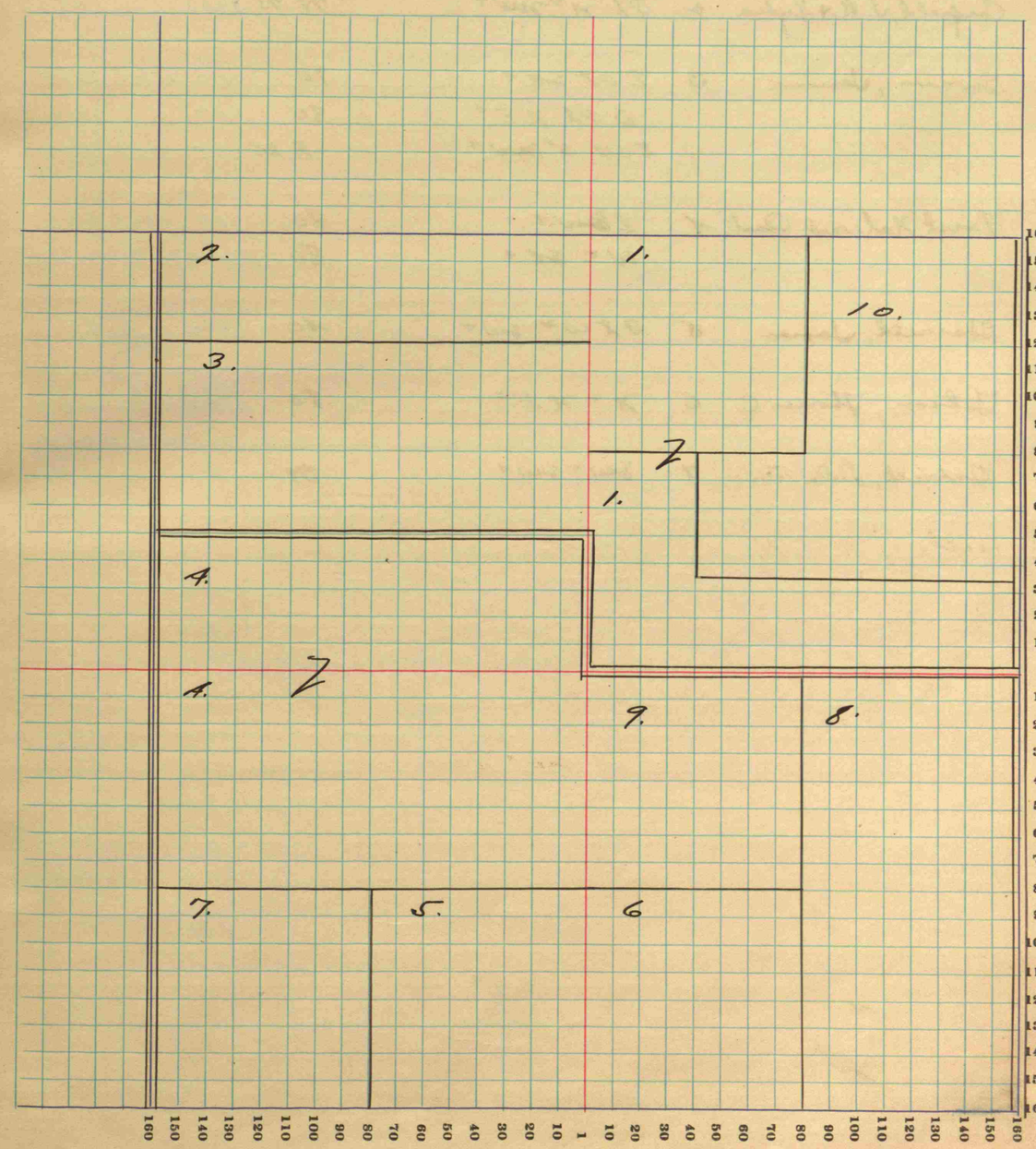

COUNTY, INDIANA, 19

Assessor's Plat-Book for Township, No.

Wm. B. Burford Printing Co., Blank Book Mfr., Indianapolis

NAMES OF OWNERS	Number on Plat	DESCRIPTION	Section	Township	Range	Acres	Hundredths	Value of Lands	Value of Improvements	Value of Lands and Improvements
Beaver, Edw & Hubbard	1.	S Pt NW¼				80		4600	800	5400
Corfield, V. R. & Lydia	2	Pt N½ NW¼				77	75	5800		5800
Swain, Jemima	3	E Pt SE¼				90		6000	1200	7200
		S Pt NE¼				80		6000		6000
		E Pt S½ NW¼				2	25	175		175
First National Bank	4	E½ SW¼				80		6000	800	6800
		W½ SE¼				80		6000	100	6100
Harrell, James	5	Pt W½ SW¼				40		2800		2800
Watson, Thomas C.	6	N½ NE¼				80		6000	1000	7000
Harrell, Lula T.	7	S½ SW¼				39		2800	200	3000

SECTION No. 22

Congressional Township No. 16, R. 1W

SCALE: Forty rods to an inch, or ten rods to a space, Congress Land, which is one mile square for a section.

Number of acres in this section, according to the United States Survey,

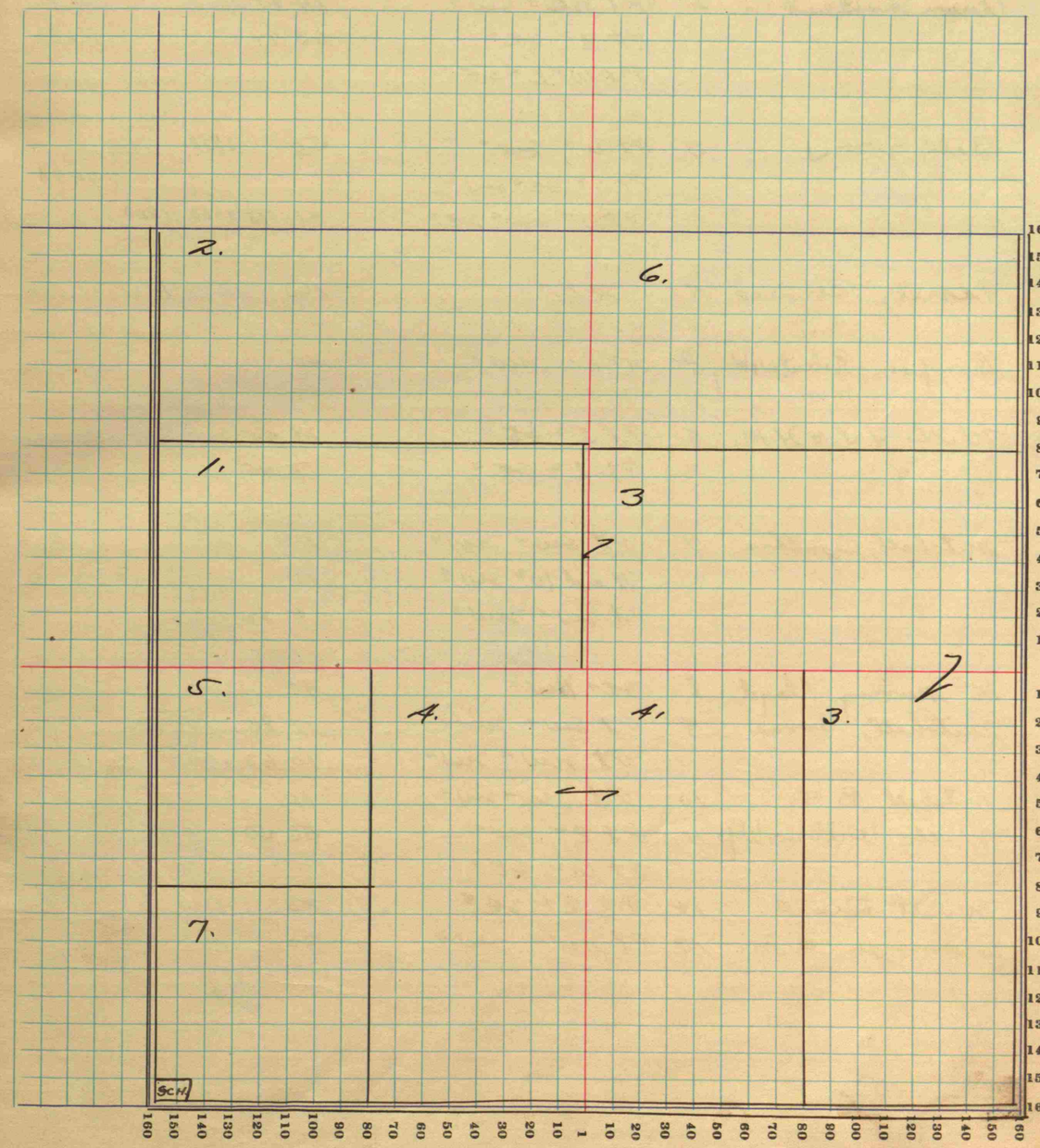

COUNTY, INDIANA, 19

Assessor's Plat-Book for Township, No.

Wm. B. Burford Printing Co., Blank Book Mfr., Indianapolis

NAMES OF OWNERS	Number on Plat	DESCRIPTION	Section	Township	Range	Acres	Hundredths	Value of Lands	Value of Improvements	Value of Lands and Improvements
Buckingham, John W	1	Pt NW¼ NW¼				30		2250		2250
Union Investment Co. of Indpls.	2	Pt NE¼ SW¼				34	97	2630		2630
		Pt N½ SE¼				63	94	4785	500	5285
		Pt W½ E½ SE¼								
Bell, Wm J.	3	Pt W½ SW¼				50		3750		7450
		Pt S½ SE¼ SW¼								
		Pt S½ SW¼ SE¼				31	75	2500	1200	
Fraree, Bernice	4	NE¼				160		10500	100	10600
Thompson, Robert W. & Mary	5	N½ E½ NW¼				40		2600	800	3400
Wills, J.V. & N.M.	6	Pt E½ SE¼				28	55	3200	600	3800
		Pt E½ SE¼				~~7~~	~~45~~			
Mitchell, Cynthia	7	Pt SW¼ NW¼				11		585		585
		N and W½ SW¼				10		545	100	645
		Pt SW¼ NW¼				6	22	330		330
Mc Murray, Floyd	8	SE¼ SW¼				40		2800	700	3500
Mitchell, Boone	9	Pt SW¼ NW¼				11	86	700	100	800
		Pt NW¼ NW¼				10	63	600		600
Mitchell, B. F.	10	Pt NW¼ SW¼				11		650		650
Wells, William & Wife	11	Pt E½ SW¼				56	50	4250	600	4850
		Pt W½ SE¼								
Merritt, Geo. A.	12	Pt E½ SE¼				23		1540		1540
Ensminger, A. M.	13	Pt NW¼ SW¼				20		1400		1400

SECTION No. 25

Congressional Township No. 16, R. 10 W

SCALE: Forty rods to an inch, or ten rods to a space, Congress Land, which is one mile square for a section.

Number of acres in this section, according to the United States Survey,

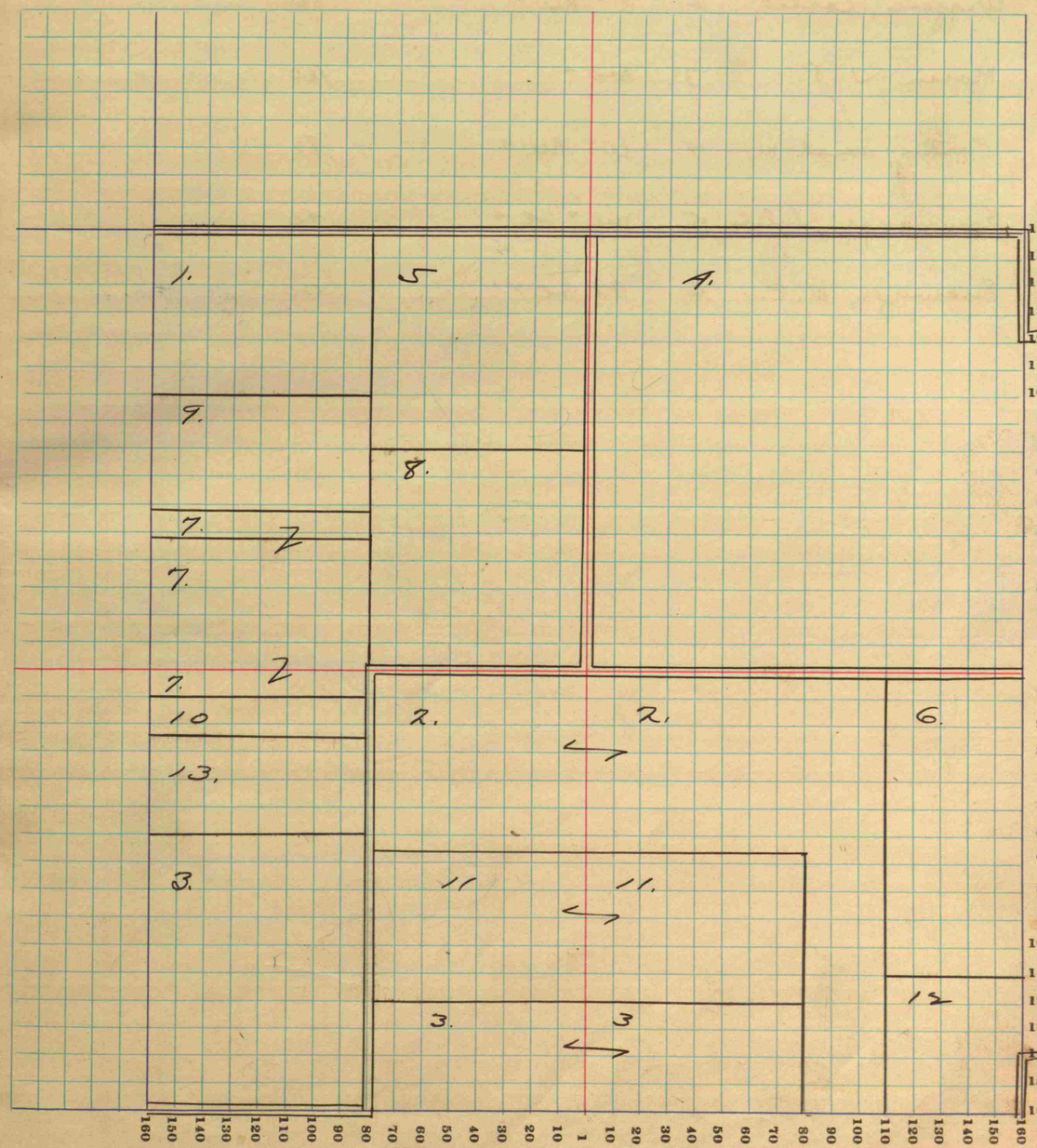

_____ COUNTY, INDIANA, 19 _____

Assessor's Plat-Book for _____ Township, No. _____

Wm. B. Burford Printing Co., Blank Book Mfr., Indianapolis

NAMES OF OWNERS	Number on Plat	DESCRIPTION	Section	Township	Range	Acres	Hundredths	Value of Lands	Value of Improvements	Value of Lands and Improvements
Moore, Sylvester & Annett	1	NE 4				160		12000	1500	13500
Wiggam, Callie	2	E½ NW 4				80		6000	800	6800
Moran, V. P.	3	SW 4				160		12000	100	12100
Eastes, Sarah M.	4	W½ NW 4				80		6000		6000
Ensminger, Julian	5	NW 4 SE 4				40		3000		3000
Ensminger, M. C.	6	PT SE 4				120		9000	380	9380

SECTION No. 26

Congressional Township No. 16, R. 1W

SCALE: Forty rods to an inch, or ten rods to a space, Congress Land, which is one mile square for a section.

Number of acres in this section, according to the United States Survey, _____

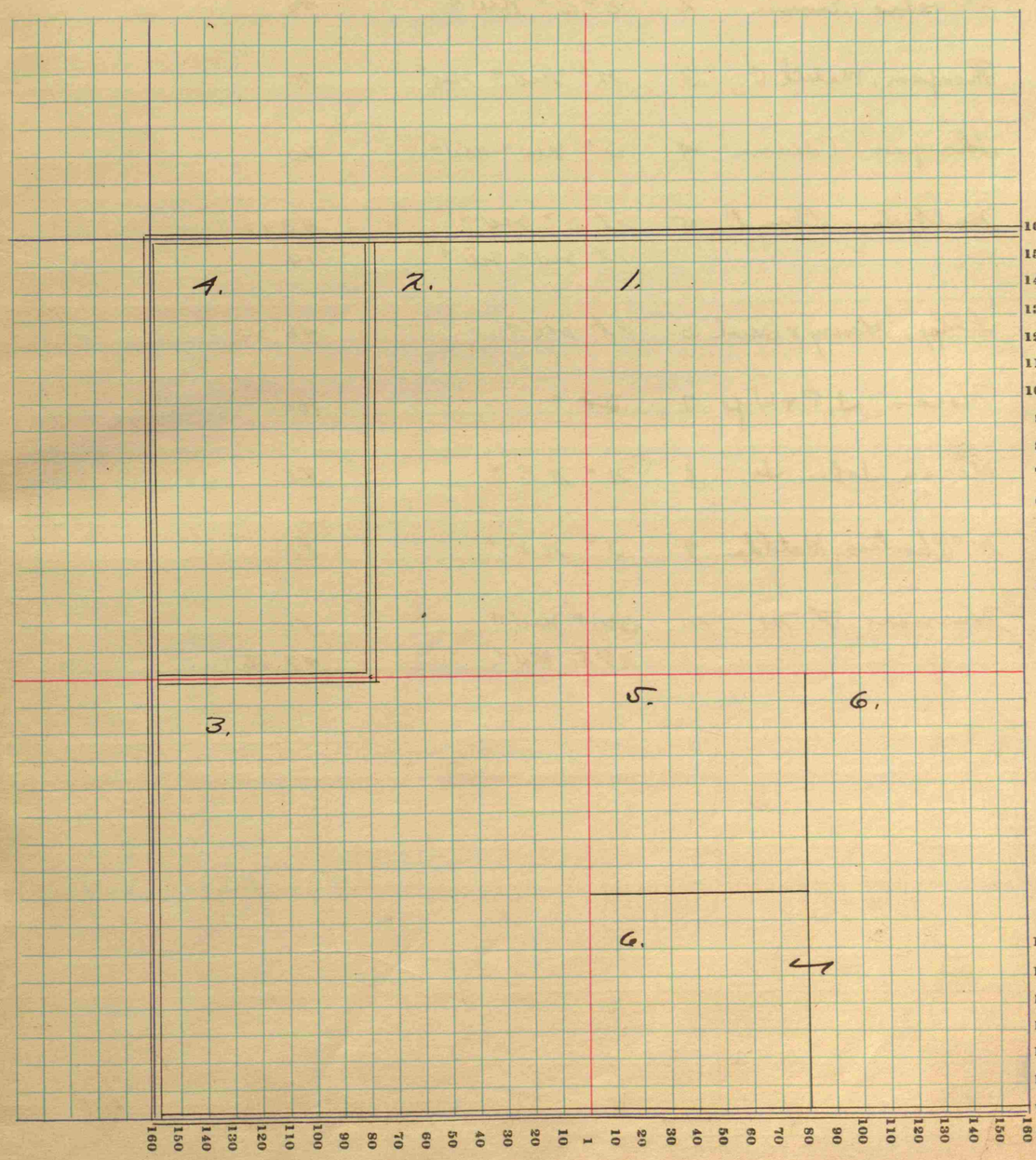

_____ COUNTY, INDIANA, 19

Assessor's Plat-Book for _____ Township, No. _____

Wm. B. Burford Printing Co., Blank Book Mfr., Indianapolis

NAMES OF OWNERS	Number on Plat	DESCRIPTION	Section	Township	Range	Acres	Hundredths	Value of Lands	Value of Improvements	Value of Lands and Improvements
Christie, Geo. L.	1	Pt E½ NW¼				40		3000	1200	4200
Christie Emma	2	E½ E½ NW¼				40		3000	200	3200
Thompson, Mabel C.	3	N½ NW¼ NW¼				20		1500		1500
Thompson. Edwin	4	S½ NW¼ NW¼				20		1500	200	1700
Haltzclaw Lloyd.	5	Pt S½ SW¼				53	17	3900		3900 (3750)
		Pt SW¼ SW¼				14		900		900
Lilly, Henry & Sarah	6	Pt SW¼				46	24	3600	600	4200
Moran, J. P. & Wife	7	SE¼				160		12000	1800	13800
Moran, John Jr.	8	N½ NE¼				80		6000	1000	7000
McPheeters, Matilda	9	S½ NE¼				80		5250		5250
Harrison F. M.	10	SW¼ NW¼				40		3000	1000	4000
		N Pt SW¼				49	36	3250		3250

SECTION No. 27

Congressional Township No. 16, R. 1W

SCALE: Forty rods to an inch, or ten rods to a space, Congress Land, which is one mile square for a section.

Number of acres in this section, according to the United States Survey, _____



_____ COUNTY, INDIANA, 19 _____

Assessor's Plat-Book for _____ Township, No. _____

Wm. B. Burford Printing Co., Blank Book Mfr., Indianapolis

NAMES OF OWNERS	Number on Plat	DESCRIPTION	Section	Township	Range	Acres	Hundredths	Value of Lands	Value of Improvements	Value of Lands and Improvements
Kennard, Elizabeth	1	SW¼ SW¼				40		2400	300	2700
Christie Geo. L.	2	Pt NE¼ NE¼				30		2250		2250
Schockney, Henry	3	Pt E½ NW¼				40		2300		2300
Rohn, Thomas	4	SE¼ NW¼				40		3000		3000
		NW¼ NE¼				40		3000		3000
		S½ NE¼				80		6000	1200	7200
Jenkins, Hurb.	5	N½ SE¼				80		6000	900	6900
Kirkpatrick J.N. & Wife	6	SW¼ NW¼				40		3000	300	3300
Flathers, Wm N.	7	N½ N½ NE¼ NE¼				10		750		750
Hughes, John R.	8	S and E½ SW¼				60	60	4000	800	4800
Hunting, M. O.	9	S½ SE¼				80		6000	900	6900
Harrison, Edwin & Etta M. Dock Franklin Martin	10	Pt NW¼ SW¼				17		840		840
		SW¼ NW¼				40		2800		2800
		Pt W½ SW¼				4		280	600	880
		NW¼ SW¼				24		1680		1680
		N½ NE¼ SW¼				20		1400		1400

SECTION No. 28

Congressional Township No. 16, R. 1 W.

SCALE: Forty rods to an inch, or ten rods to a space, Congress Land, which is one mile square for a section.

Number of acres in this section, according to the United States Survey, _____



COUNTY, INDIANA, 19

Assessor's Plat-Book for Township, No.

Wm. B. Burford Printing Co., Blank Book Mfr., Indianapolis

NAMES OF OWNERS	Number on Plat	DESCRIPTION	Section	Township	Range	Acres	Hundredths	Value of Lands	Value of Improvements	Value of Lands and Improvements
Richardson, Jesse	1	N Pt W¼ NE¼				76	66			
		Pt E¼ NE¼				76	66	5700	500	6200
		N Pt E¼ NW¼				76	66			
		Pt E¼ NW¼				43	33	8500		8500
		Pt W¼ NE¼				43	33			
		Pt E¼ NE¼				32	38			
Porter, Melvina	2	Pt W¼ SW¼				10		730		730
Ridpath Mary V.	3	SE¼ SE¼				40		2800		2800
Thomas, Ada A.	4	W½ NW¼				80		6200	900	7100
Hastins, James L.	5	Pt N E¼ SE¼				28		2100		2100
		Pt SE¼ NE¼				22		1650	600	2250
		S Pt N E¼ SE¼				12		900		900
Zimmerman, Mary A		Pt E½ W½ SW¼				1		90	500	590
Myers. Edward	6	Pt E½ NW¼				120 (123)	02 (07)	8800	100	8900
		Pt SW¼								
		Pt N E¼ NW¼								
Dianey C. A.	7	W½ SE¼				80		5800		5800
		S end W½ NE¼				10		700		700
		Pt S½ SW¼				38		2700		2700
		Pt SE¼ NW¼								
		Pt N E¼ NW¼								

SECTION No. 29

Congressional Township No. 16, R. 1 W

SCALE: Forty rods to an inch, or ten rods to a space, Congress Land, which is one mile square for a section.

Number of acres in this section, according to the United States Survey,

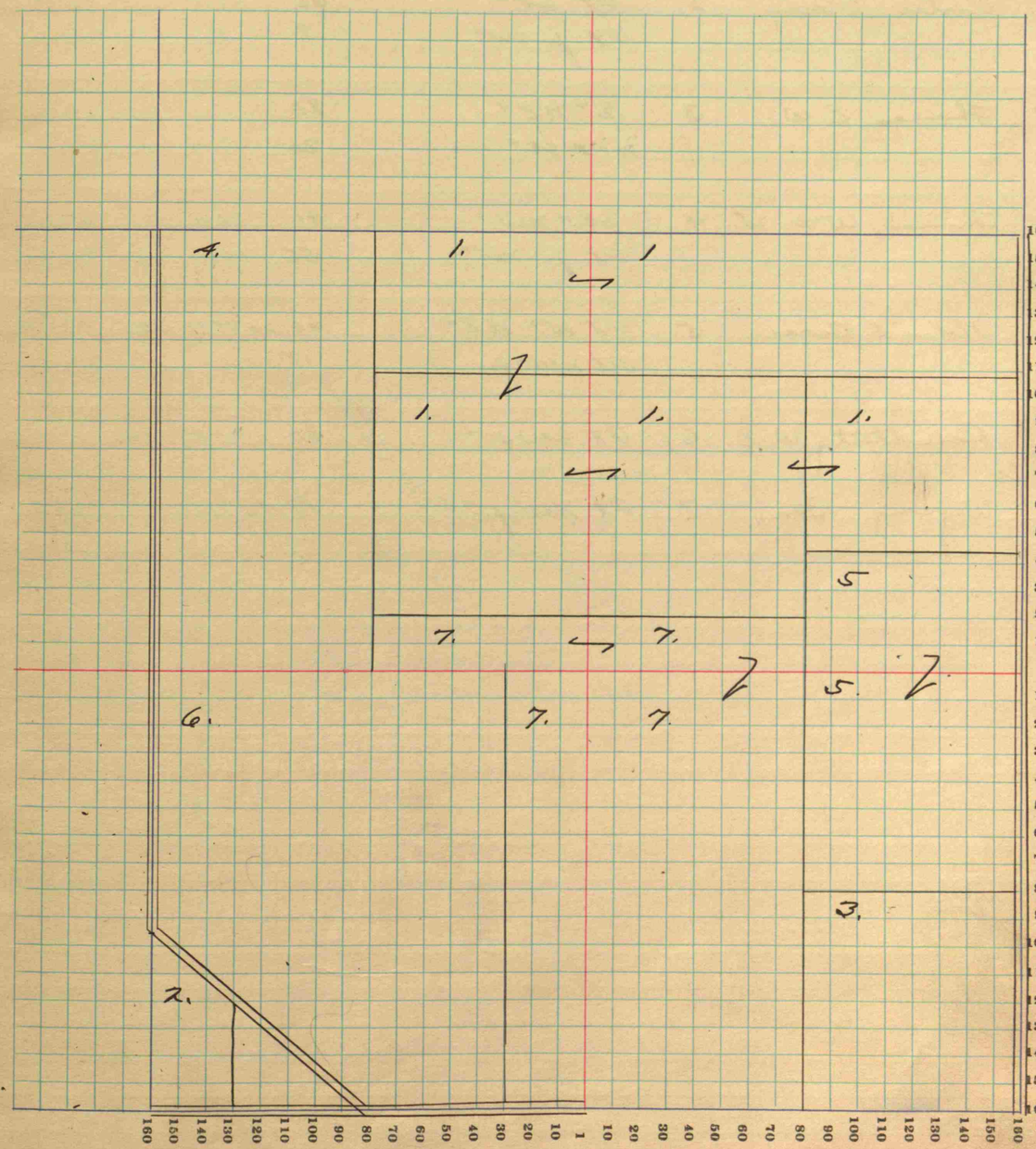

_____ COUNTY, INDIANA, 19 _____

Assessor's Plat-Book for _____ Township, No. _____

Wm. B. Burford Printing Co., Blank Book Mfr., Indianapolis

NAMES OF OWNERS	Number on Plat	DESCRIPTION	Section	Township	Range	Acres	Hundredths	Value of Lands	Value of Improvements	Value of Lands and Improvements
Porter, Melvina	1	Pt SE¼				72		5495	1000	6495
Porter Perry	2	Pt SE¼				60		4200		4200
		Pt fr. SW¼				8		560		560
Thomas E.W.	3	E½ NE¼				80		6400	400	6800
		N Pt SE¼				30		2400		2400
Thomas, Wm W.	4	SE¼ NW¼				40		3000		3000
		Pt fr. NW¼				55		4200	400	4600
Noland Oscar	5	Pt W½ NE¼				60	20	4500	300	4800
		Pt NW¼ fr.								
Daughterty W.E.	6	Pt SW fr¼				80		6400	1000	7400
Wysong, Ben.	7	Pt NW fr¼				13	40	940		940

SECTION No. 30

Congressional Township No. 16, R. 10W

SCALE: Forty rods to an inch, or ten rods to a space, Congress Land, which is one mile square for a section.

Number of acres in this section, according to the United States Survey, _____

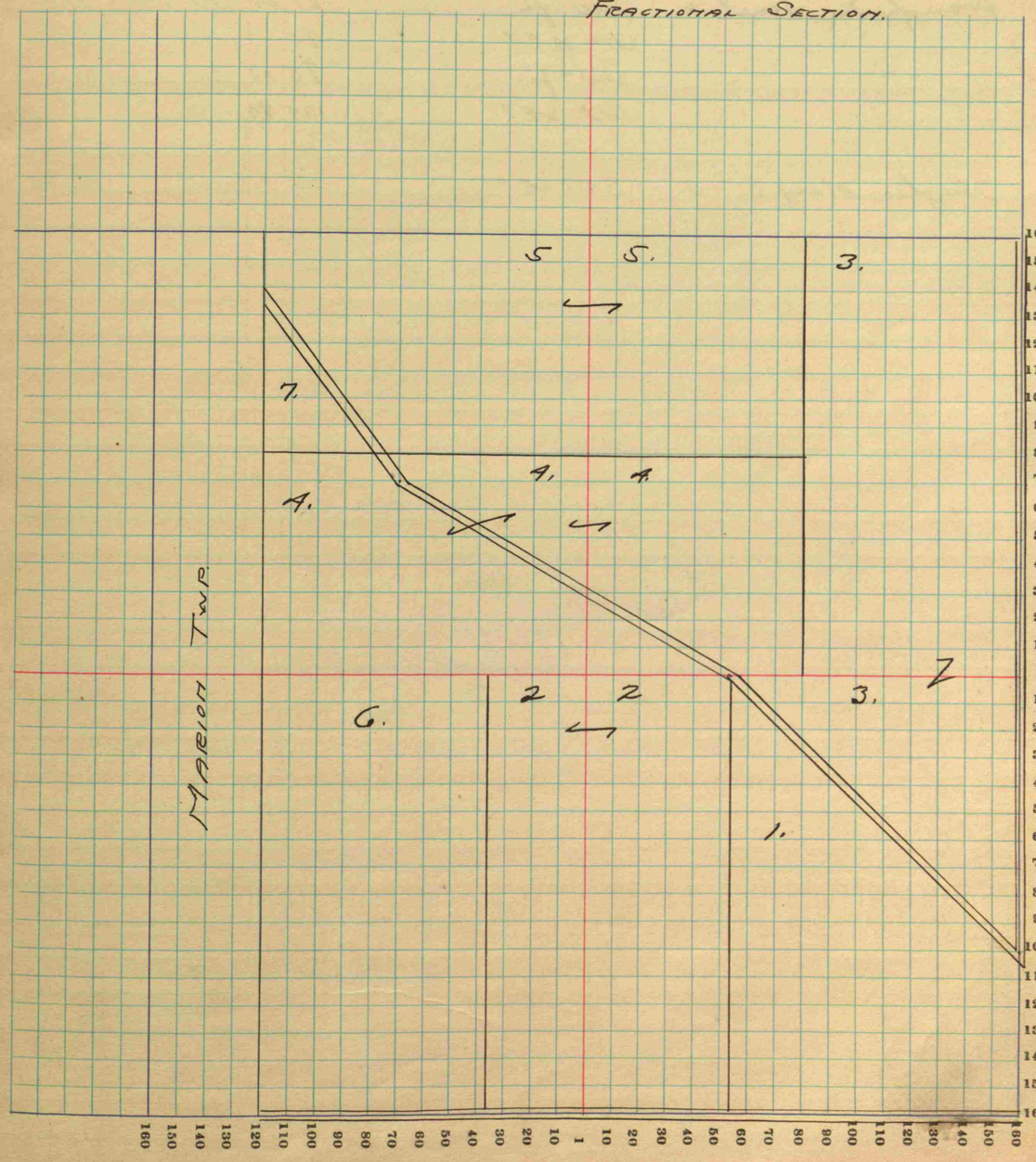

_____ COUNTY, INDIANA, 19 _____

Assessor's Plat-Book for _____ Township, No. _____

Wm. B. Burford Printing Co., Blank Book Mfr., Indianapolis

NAMES OF OWNERS	Number on Plat	DESCRIPTION	Section	Township	Range	Acres	Hundredths	Value of Lands	Value of Improvements	Value of Lands and Improvements
McCann E. M.	1	E½ NE¼				79	62	5485	280	5765
Haughenty, James E.	2	NW¼ fr.				87	25	6900	1000	7900
		W½ NE¼				80		6400		6400
		SW¼ fr.				85	15	6800		6800
		Pt SE¼				139	84	10025		10025
Hughes, Mary S.	3	S Pt SE¼				28		2200		2200

SECTION No. 31

Congressional Township No. 16, R. 1 W

SCALE: Forty rods to an inch, or ten rods to a space, Congress Land, which is one mile square for a section.

Number of acres in this section, according to the United States Survey, _____

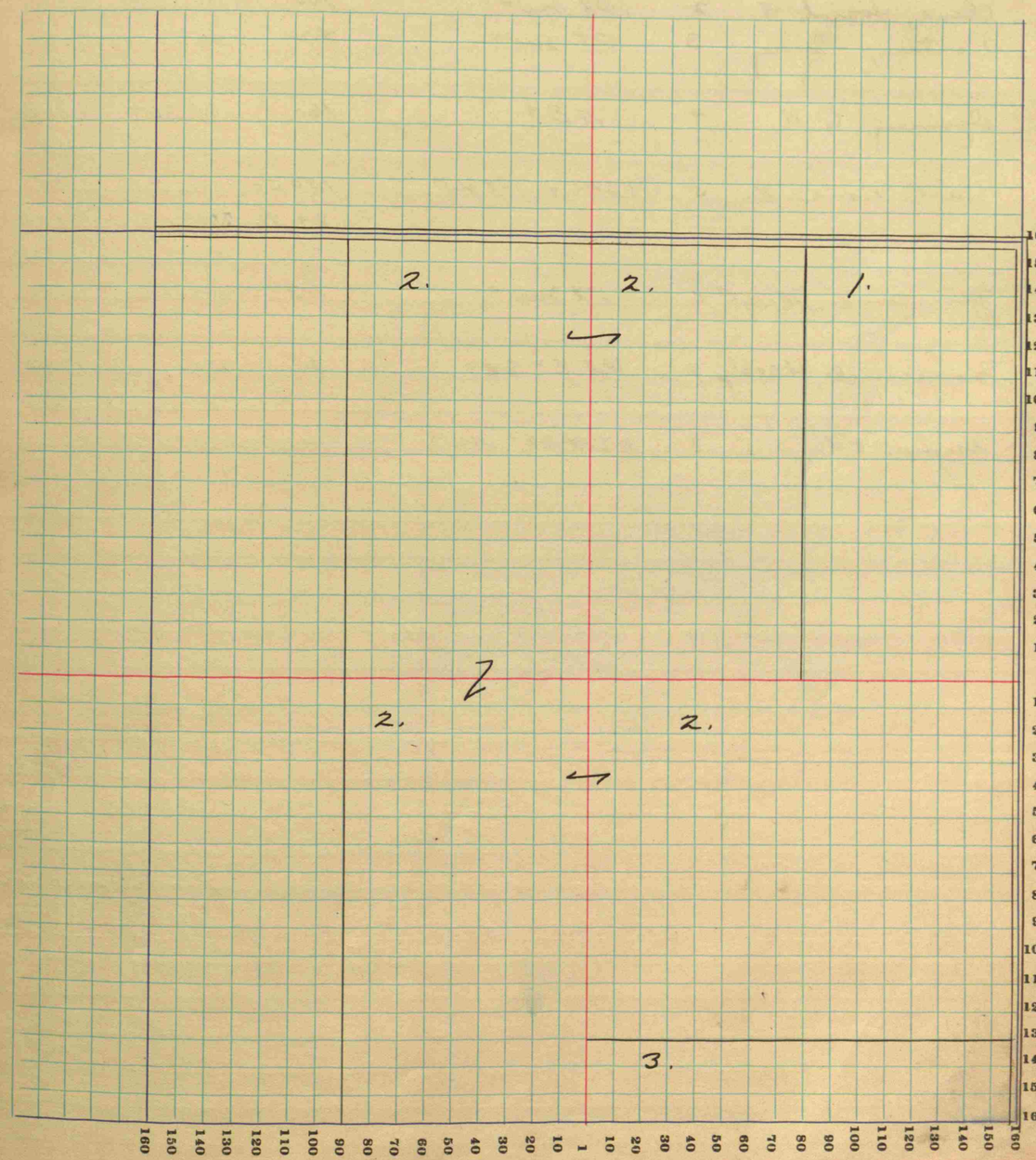

COUNTY, INDIANA, 19

Assessor's Plat-Book for Township, No.

Wm. B. Burford Printing Co., Blank Book Mfr., Indianapolis

NAMES OF OWNERS	Number on Plat	DESCRIPTION	Section	Township	Range	Acres	Hundredths	Value of Lands	Value of Improvements	Value of Lands and Improvements
Shirley Bernice	1	S. side SW¼				31	44	2240		2240
Cline, ~~Josiah F.~~ Margaret A.	2	Pt SW¼				100		8000	700	8700
Porter, Perry	3	Pt NW¼				42		2800	200	3000
Disney C. A.	4	NE¼				160		10000	3000	13000
Call, Nona M.	5	Pt SE¼ & Pt SW¼				150	50	10000	800	10800
						29	96	2000		2000
Zimmerman, Mary C	6	Pt NW¼				113		8000	1000	9000
Hoovermale, W.O. & Wife	7	Pt E² SE¼				25		1750		1750
Myers, Ed.	8	NE¼NE¼ NW¼								

SECTION No. 32

Congressional Township No. 16, R. 1W.

SCALE: Forty rods to an inch, or ten rods to a space, Congress Land, which is one mile square for a section.

Number of acres in this section, according to the United States Survey,

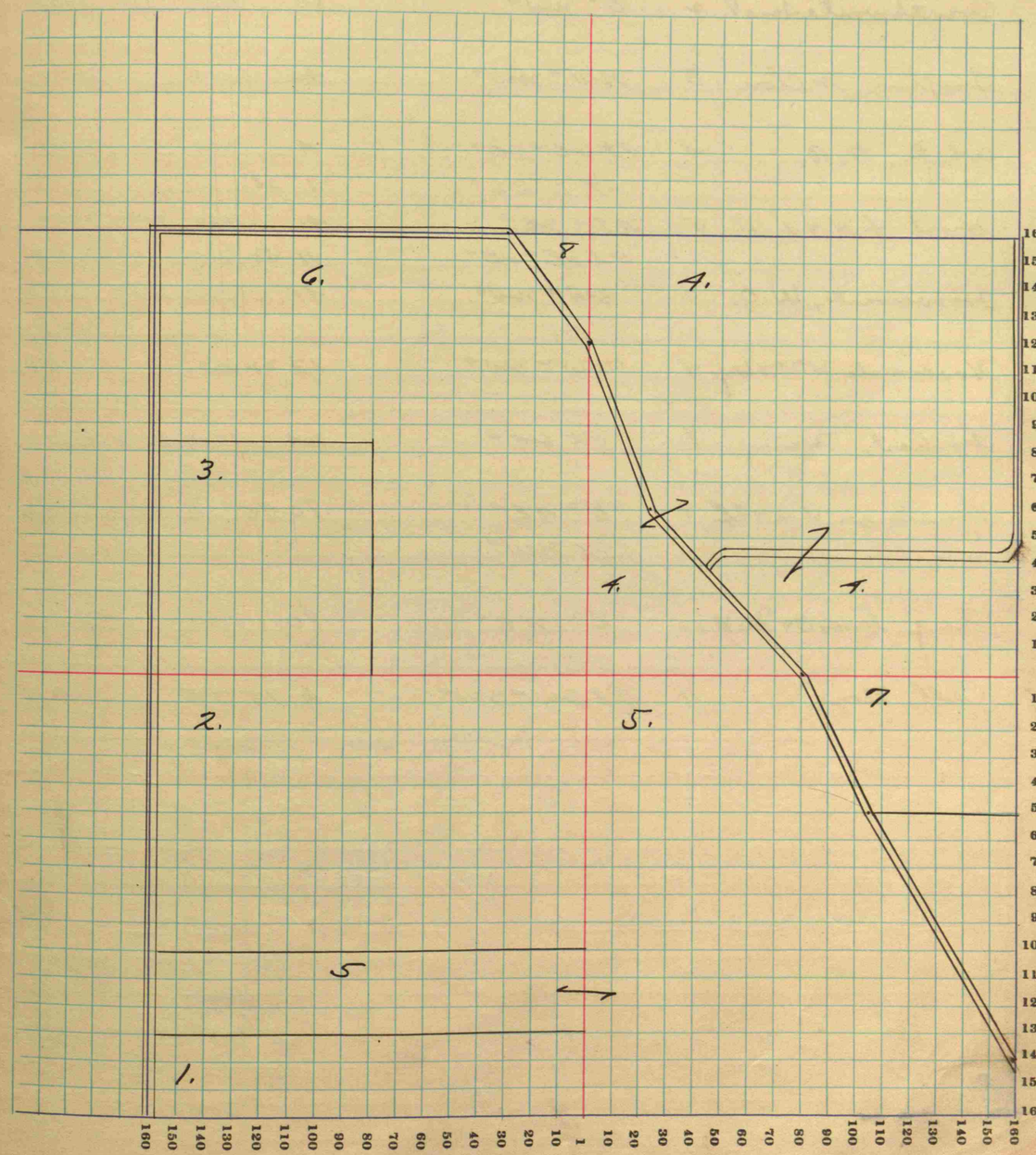

COUNTY, INDIANA, 19

Assessor's Plat-Book for Township, No.

Wm. B. Burford Printing Co., Blank Book Mfr., Indianapolis

NAMES OF OWNERS	Number on Plat	DESCRIPTION	Section	Township	Range	Acres	Hundredths	Value of Lands	Value of Improvements	Value of Lands and Improvements
Shirley, Bernice	1	Pt SW¼				134		8430		8430
Cornthwaite Jane V.	2	E½ NW¼				80		4000	1000	5000
Templin, Milton	3	NW¼ NW¼				40		2400		2400
Whyte, O. B.	4	Pt SE¼ SE¼				4		200		200
		Pt E½ SE¼				1	28			
Hunt. F. H. & A. W	5	NE¼ SE¼				40		2400	700	3100
		Pt SE¼ SE¼				11	50	690		690
Hovermale, W. O.	6	SW¼ NW¼				40		2000	2380	4380
Hovermale, Wm O. & Wife	7	Pt W½ SW¼				13	22	650		650
Linhart, Harry	8	Pt SE¼				104		5500	9500	15000
Lineinger S. A. & H.	9	E½ NE¼				80	95	6000	800	6800
		Pt NW¼								
Sharp, Lucas O. & Ina M.	10	E½ NE¼				80		5500	800	6300
Call, Nona	11	Pt SW¼ SW¼				6	95	475		475

SECTION No. 33

Congressional Township No. 16, R. 1W

SCALE: Forty rods to an inch, or ten rods to a space, Congress Land, which is one mile square for a section.

Number of acres in this section, according to the United States Survey,

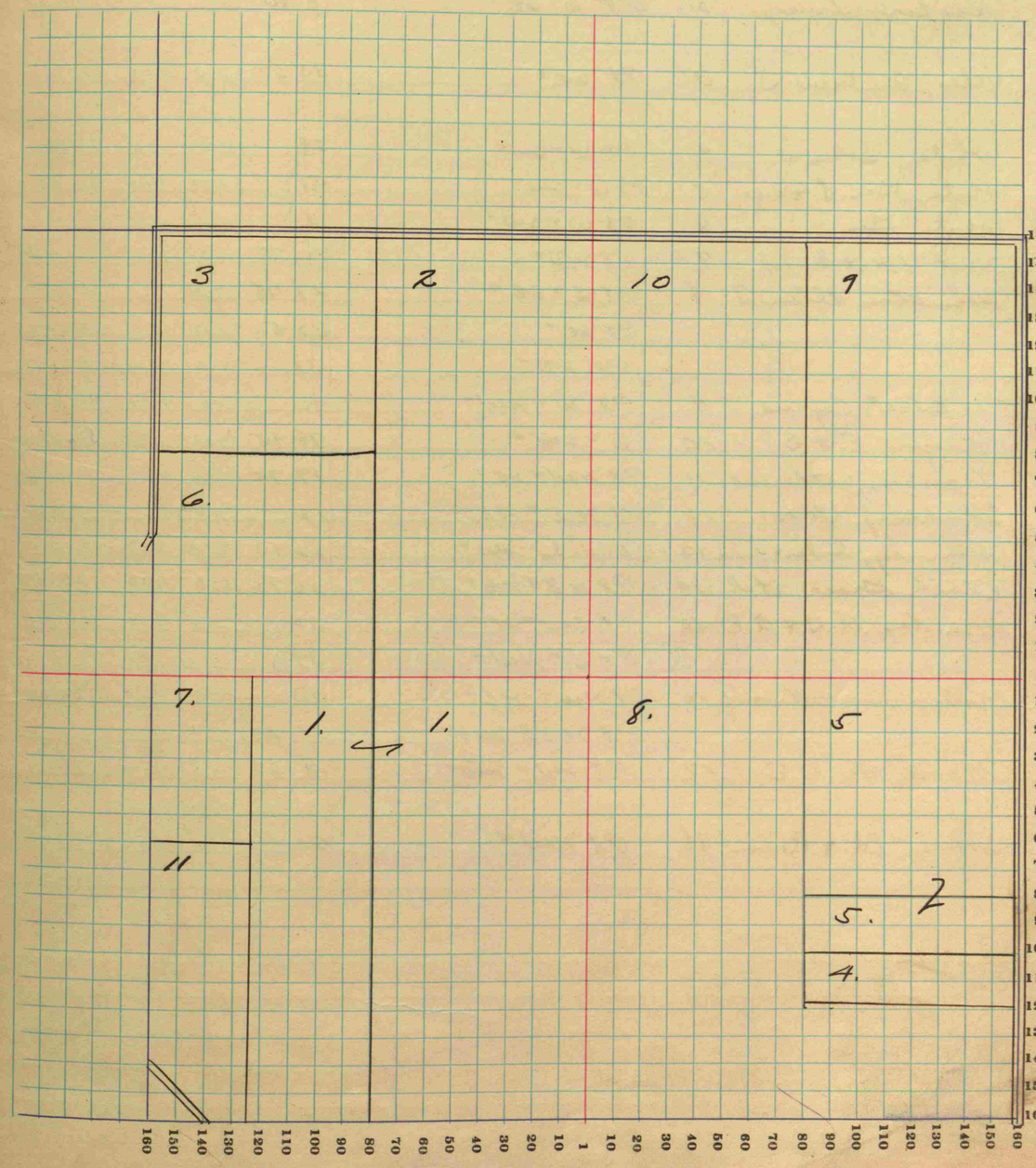

COUNTY, INDIANA, 19

Assessor's Plat-Book for Township, No.

Wm. B. Burford Printing Co., Blank Book Mfr., Indianapolis

NAMES OF OWNERS	Number on Plat	DESCRIPTION	Section	Township	Range	Acres	Hundredths	Value of Lands	Value of Improvements	Value of Lands and Improvements
Smith Albert	1	SE¼NE¼				40		3000	1200	4200
Kiefer Lucy	2	Pt S½SE¼				8	90	675	600	1275
Viles, Andrew J.	3	Pt SE¼				35	67	2650	800	3450
Whyte, John W.	4	Pt W½SW¼				28		1800		1800
Whyte, Hrs. L. + Wife	5	Pt W½SW¼				51		3200	400	3600
Whyte, Hrs.	6	Pt W½SW¼				1				
Hunt, F.N. + A.W.	7	Pt NW¼					75	45		45
Hamilton Allen J.	8	Pt S½SE¼				27	48	1950		1950
		Pt SE¼				32	50	2200		2200
		Pt SE¼				38		2500	200	2700
Mitchell Cyrus	9	Pt W½NW¼				40		2000	400	2400
Kiger, E + S.	10	E½SW¼				78	95	5400	285	5685
Francis, Katherine	11	Pt NW¼SE¼				19	75	1500	600	2100
Shockney, Thos.	12	Pt NE¼NE¼				12		900		900
Penney, Jordan + Emma	13	E side SW¼				22	13	1850	300	2150
Clark, Grace et al	14	Pt NE¼NE¼				22	12	1650	400	2050
Hornaday, A.D. + A.E.	15	Pt SW¼NE¼				32		5250	410	5660
		Pt S½NW¼				39				
Robinson, Arthur + Wife	16	Pt NW¼NE¼				33		1890	410	2300
		Pt NE¼NW¼				11	29			
Moore, ~~Hones~~ (James) E.	17	Pt SW¼ NE¼				8	67	650	950	1600
Jones, Ed. + Rosa (James)	18	Pt NW¼				60		4500	800	5300

SECTION No. 34

Congressional Township No. 16, R. 14W

SCALE: Forty rods to an inch, or ten rods to a space, Congress Land, which is one mile square for a section.

Number of acres in this section, according to the United States Survey,

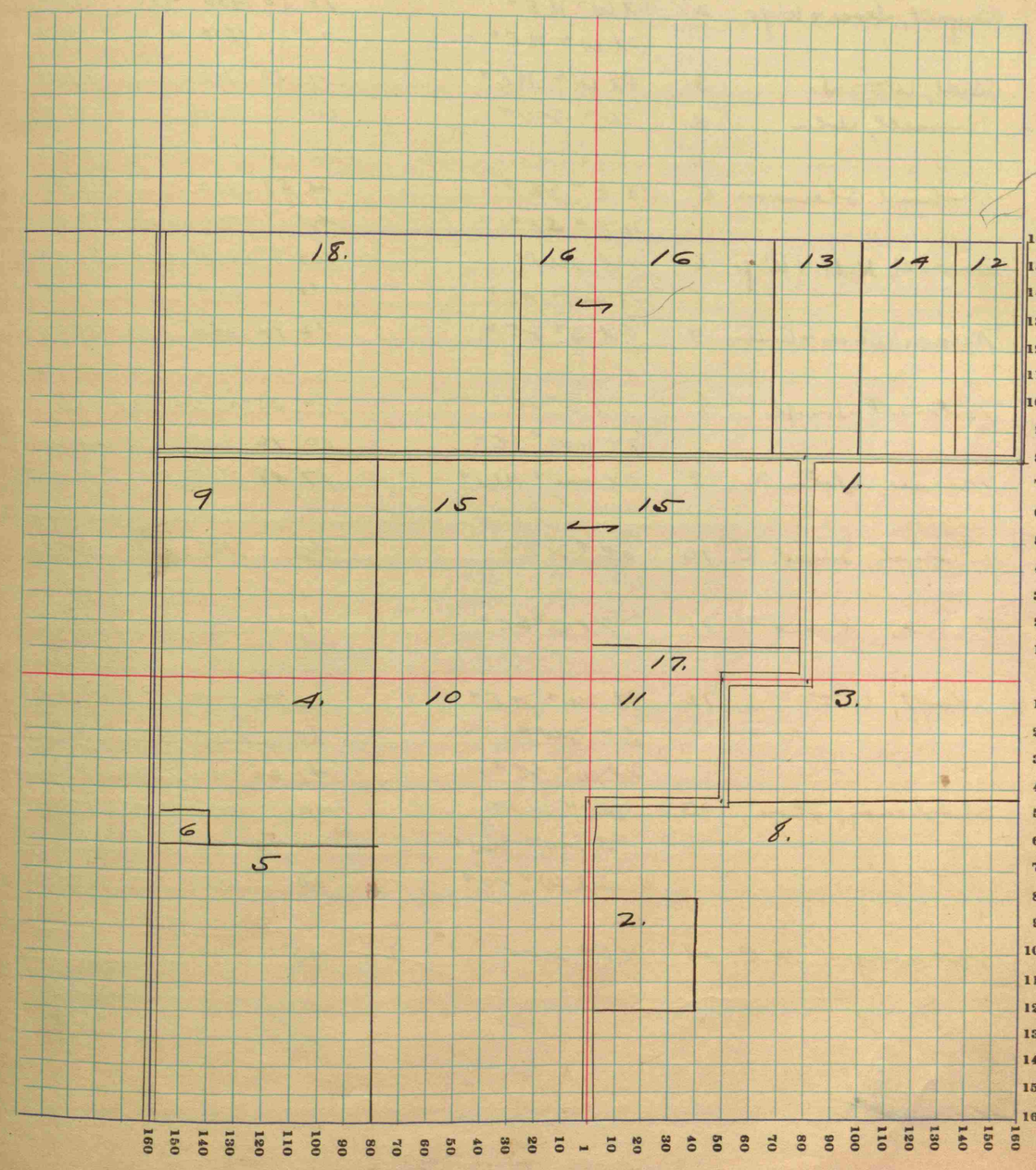

COUNTY, INDIANA, 19

Assessor's Plat-Book for ..... Township, No. .....

Wm. B. Burford Printing Co., Blank Book Mfr., Indianapolis

NAMES OF OWNERS	Number on Plat	DESCRIPTION	Section	Township	Range	Acres	Hundredths	Value of Lands	Value of Improvements	Value of Lands and Improvements
Beason, John A.	1	Mid Pt S ½ SE ¼				9	63	800	100	900
Bryant, Jesse & Wife	2	Pt W ½ NE ¼				18	50	1450	450	1900
		Pt W ½ NE ¼				21	50	1650		1650
Bell, Wm J.	3	Pt W ½ NE ¼				21	50	1700		1700
Russell, John	4	W ½ SW ¼				60		4500		4500
Richard Sherman	5	Pt E ½ SE ¼				21	57	1600		1600
		NE ¼ SE ¼				40		3000	600	3600
Worrell, H.H. & Wife	6	Pt NW ¼				102		7650	600	8250
		Pt SW ¼ NE ¼				6		450		450
Nelson, Chas & Anna	7	Pt S ½ SE ¼				12	94	1000	700	1700
Mitchell Joseph	8	Pt S ½ SE ¼				20	35	1600	500	2100
		Pt NW ¼ SE ¼				10	16	750		750
Moran, John P.	9	Pt NW ¼ NW ¼				17	48	1375	300	1675
Crouch, Samuel B	10	SE ¼ NE ¼				40		3000	800	3800
Frank Rosie	11	Pt S ½ SE ¼				1		90	100	190
Hoff, Wm	12	Pt SW ¼ NE ¼				12	76	950		950
		S ½ SW ¼				80		6240	1140	7380
		Pt W ½ SE ¼				47	24	3700		3700
Shockency, Thos	13	SW ¼ NW ¼				40		3000	600	3600
		Pt SW ¼ NW ¼					50	40		40
		N. end W ½ SW ¼				20		1500		1500
Ensminger M.C.	14	NE ¼ NE ¼				40		3000	800	3800

SECTION No. 35

Congressional Township No. 16, R. 1W

SCALE: Forty rods to an inch, or ten rods to a space, Congress Land, which is one mile square for a section.

Number of acres in this section, according to the United States Survey, ...

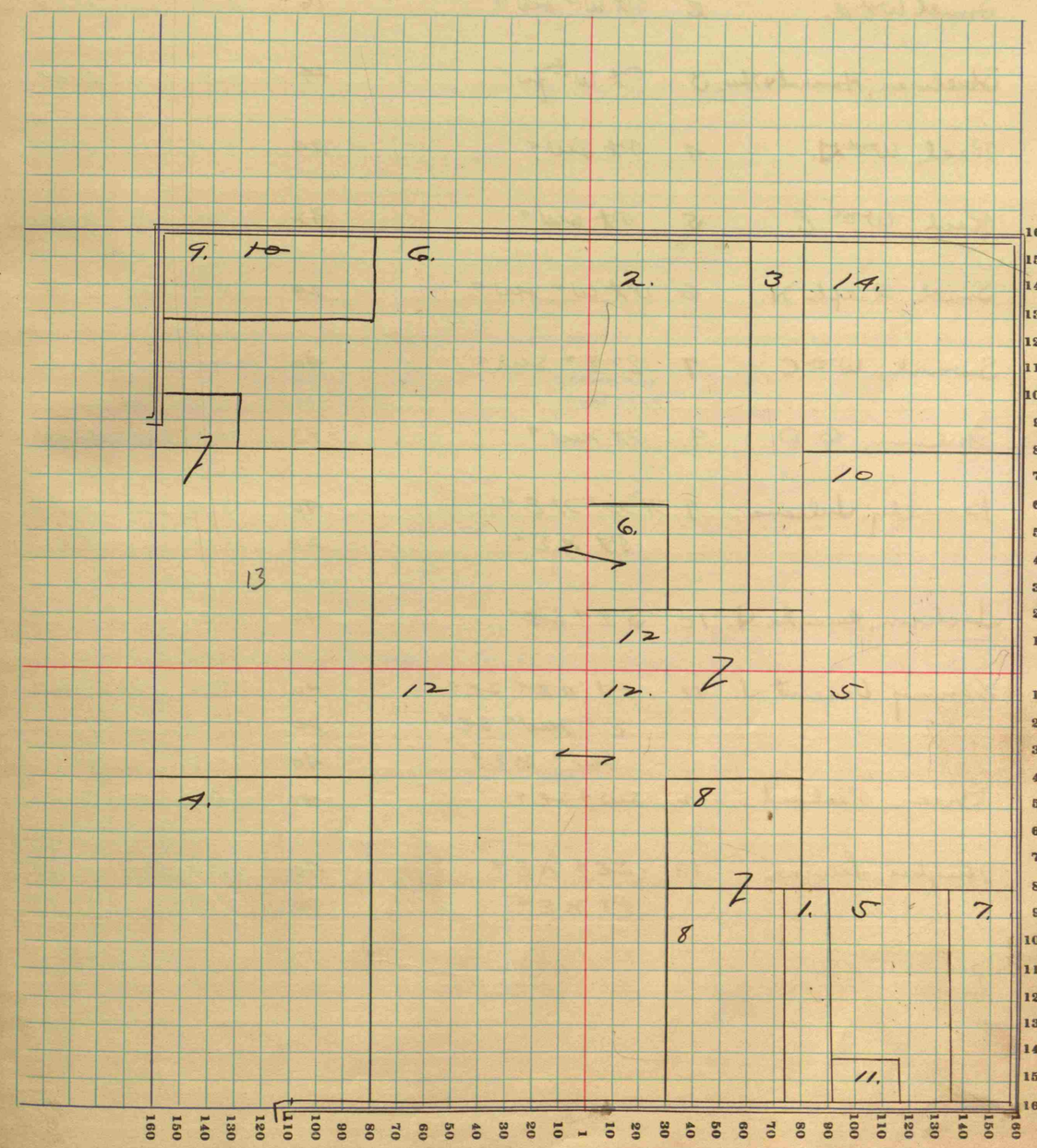

COUNTY, INDIANA, 19

Assessor's Plat-Book for Township, No.

Wm. B. Burford Printing Co., Blank Book Mfr., Indianapolis

NAMES OF OWNERS	Number on Plat	DESCRIPTION	Section	Township	Range	Acres	Hundredths	Value of Lands	Value of Improvements	Value of Lands and Improvements
Beel, Wm J. + Mable	1	NE¼ NW¼				40		3000	200	3200
Smith Wm A.	2	Pt W½ SW¼				16		1250		1250
Stielman, Hannah + Hus.	3	Pt W SW fr¼				24		1800		1800
Reed, Wm H.	4	Pt SW¼				24		1800		1800
Reed, Wm E.	5	Pt SW¼				32		2500	800	3300
Smith Ralph H.	6	Pt W½ SW¼				24		1800	200	2000
Swank, Wm C.	7	E½ E½ SW¼				40		3000	600	3600
		W½ NW¼ SE				20				
		Pt SE NW				25				
Shilman, B. D.	8	Pt NW¼				93		7000	200	7200
Kennedy, Juliana	9	N½ N½ NE¼				40		2800	700	3500
		Pt NE¼				20		1400		1400
Jackson, Amanda J.	10	S E¼ SE¼				40		3000	200	3200
Denny Vincent J.	11	Pt N E¼ SE¼				40		2800	1000	3800
		E½ NW¼ SE¼				20		1400		1400
		SW¼ NE¼				40		2800		2800
Green, Richard	12	SW¼ SE¼				40		3000	800	3800
Hughes, Luvena	13	SE¼ NE¼				40		2800	565	3365
		Pt NE¼				20		1400		1400

SECTION No. 36

Congressional Township No. 16, R. 1W

SCALE: Forty rods to an inch, or ten rods to a space, Congress Land, which is one mile square for a section.

Number of acres in this section, according to the United States Survey,

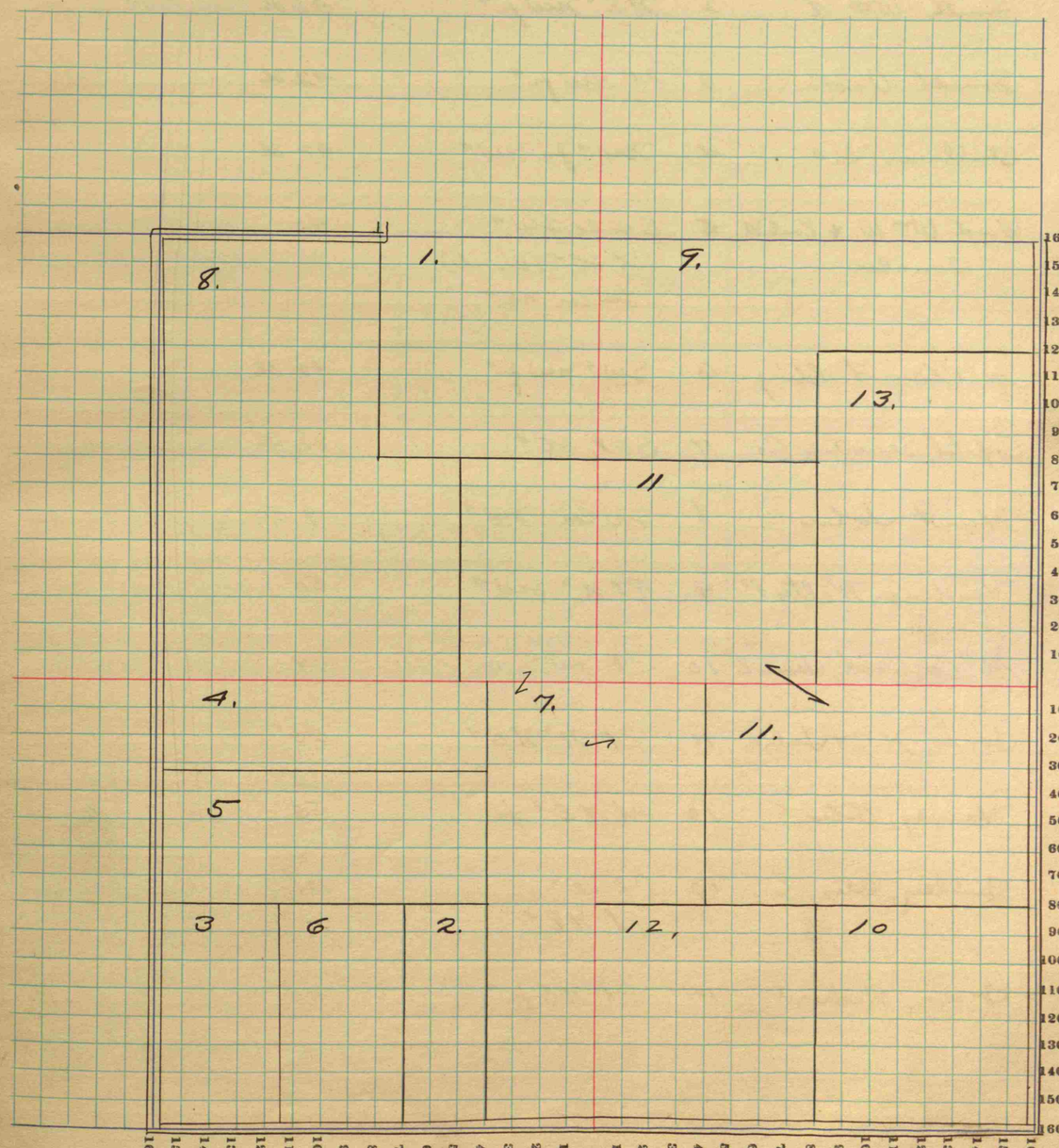

COUNTY, INDIANA, 19

Assessor's Plat-Book for Township, No.

Wm. B. Burford Printing Co., Blank Book Mfr., Indianapolis

NAMES OF OWNERS	Number on Plat	DESCRIPTION	Section	Township	Range	Acres	Hundredths	Value of Lands	Value of Improvements	Value of Lands and Improvements
Brickert, Rose C	1	Pt S½ SW¼				12	22	925	1200	2225
Smith Wm A.	2	NE¼ NW fr¼				42	36	3200	1200	4400
Smith Viola	3	Pt NW fr¼				42	36	3200		3200
Skillman, J. A.	4	NW¼ fr. NW¼				42	36	3600	1000	4600
Wood, Wm W. & Earl M. Fansler	5	E side SW¼				40		3200	800	4000
		Pt SE¼ (W. side) SW cor. NE¼				39	33	3200		3200
McClain Fielding	6	SW¼ NW fr¼				42	36	3400	800	4200
Capital Securities Co.	7	S Pt SE¼				28	36	2200	2000	4200
Hunt John.	8	SW Cor. SW¼				9	50	700	900	1600
Hendrix, Walter P.	9	Pt N½ SW¼				50		4000	1000	5000
McCormick, James E.	10	Pt SW¼				49		4100	1500	5600
Jones, H. C. & Julia	11	Pt N½ NE¼				53		4000		4000
Harvey, Otis	12	Pt NE¼ fr.				55		4200		4200
Hulley, Otis E.	13	Pt SE¼				121		10000	1200	11200
		Pt NE¼								
Green, Richard	14	Pt NE fr¼				40		3000		3000

SECTION No. 1

Congressional Township No. 15, R. 1 W.

SCALE: Forty rods to an inch, or ten rods to a space, Congress Land, which is one mile square for a section.

Number of acres in this section, according to the United States Survey,



COUNTY, INDIANA, 19

Assessor's Plat-Book for Township, No.

Wm. B. Burford Printing Co., Blank Book Mfr., Indianapolis

NAMES OF OWNERS	Number on Plat	DESCRIPTION	Section	Township	Range	Acres	Hundredths	Value of Lands	Value of Improvements	Value of Lands and Improvements
Bunten Roscoe	1	W side NE¼NE¼				10	50			
		Pt W½ NE¼				38		6240	1500	7740
		E Pt W½ NE¼				30	35			
Russell, John C. & Wife	2	Pt NW¼ & NE¼				149	35	10000	600	10600
Lininger Alfred.	3	S½ NE¼				80		7000		7000
		N Pt W½ SE¼				67	70	6000	1200	7200
		Pt E½ SE¼				70		5600	1100	6700
Mitchell O. S.	4	Pt N & NE¼				10		750	100	850
Scearce. Edwin Jr.	5	Pt E½ SW¼				79	06	6500	2000	8500
Ensminger, Samantha	6	Pt SE¼				10		750	570	1320
		Pt SW¼				3	09	250	800	1050
Ensminger M. C	7.	Pt SE¼ SE¼				10	29	800		800
Hornaday, U. G.	8	Pt N½ NW¼ &.				25		2000		2000

SECTION No. 2

Congressional Township No. 15, R. 10 W

SCALE: Forty rods to an inch, or ten rods to a space, Congress Land, which is one mile square for a section.

Number of acres in this section, according to the United States Survey,

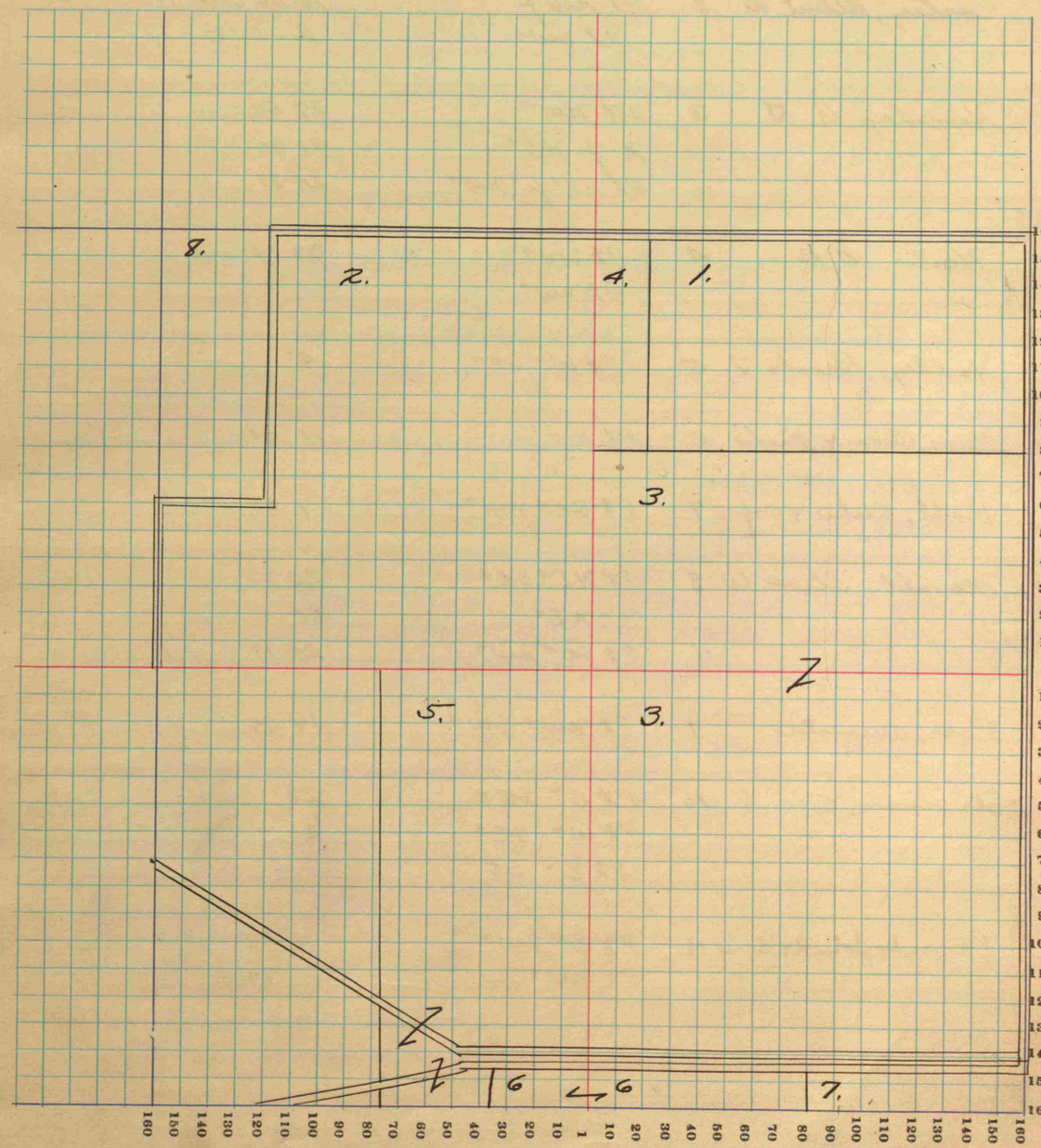

COUNTY, INDIANA, 19

Assessor's Plat-Book for Township, No.

Wm. B. Burford Printing Co., Blank Book Mfr., Indianapolis

NAMES OF OWNERS	Number on Plat	DESCRIPTION	Section	Township	Range	Acres	Hundredths	Value of Lands	Value of Improvements	Value of Lands and Improvements
Barnett John M.	1	Pt SW¼ SE¼				30		2370	950	3320
Carter, Albert B.	2	Pt NW fr¼				76	06	6006	1500	7685
		Pt SW¼				2		185		
7.04 a. Transferred to. Jeanette Wales Blanton		W½ NW fr¼				7.7.04				
Hornaday, U. D.	3	Pt NW¼				27	52	2000		2000
		N fr NE¼				90	60	6300	2500	8800
		Pt NE¼ fr. NW¼				24	87	2000		2000
Hosler, O. B.	4	Pt SW¼				33	34	2500	190	2690
		Pt NW¼								
Hadley, Brooks J.	5	Pt W½ SE¼				4		600	800	1400
Moon, Oscar & Mandie	6	Pt NW¼ fr.				11	04	800		800
Kohl, Archie & wife	7	Pt SE¼ NW¼				7	51	440	750	1190
Merritt, Oliver W	8	Pt NE¼ SE¼				20		1000		1000
		S½ NE¼				80		5600	1200	6800
		Pt SE¼ NW¼				24	19	1100		1100
Poer, Augustus	9	Pt NW¼ SW¼				14	64	1400	600	2000
Stevenson, Geo. A.	10	Pt S½ SE¼				28		1600	1200	2500
		Pt W½ SE¼				60		4380		4380
		Pt E½ SE¼								
Transferred from Indiana Railroad		Part SE¼				3.59				
Edwards John A & Marie	11	Pt E½ SW¼				9	95	725	300	1025
Transferred to Alva & Dollie Fox		Pt NW¼ SW¼					14	100	1500	1600

SECTION No. 3

Congressional Township No. 15, R. 1 W

SCALE: Forty rods to an inch, or ten rods to a space, Congress Land, which is one mile square for a section.

Number of acres in this section, according to the United States Survey,

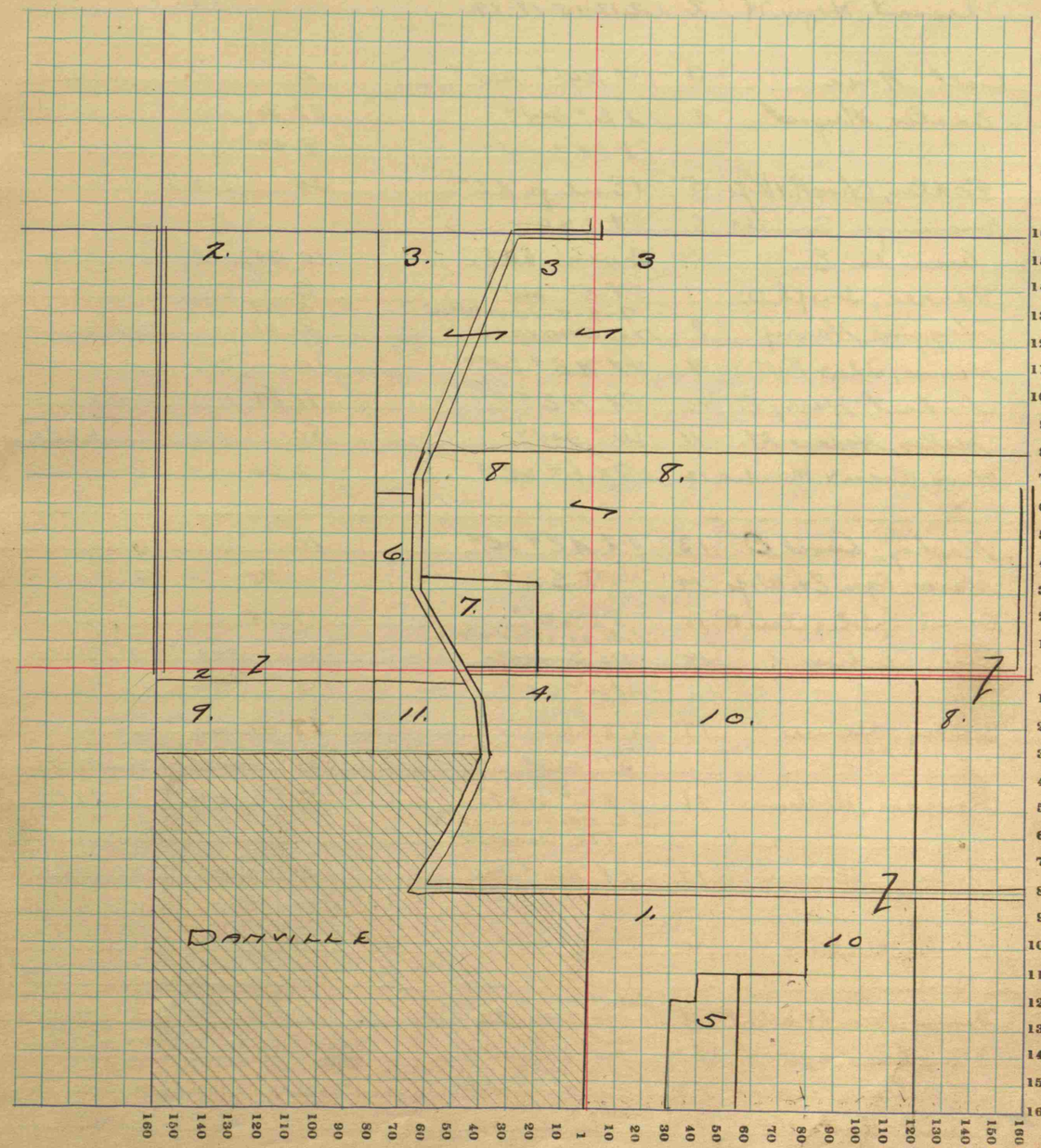

COUNTY, INDIANA, 19

Assessor's Plat-Book for Township, No.

Wm. B. Burford Printing Co., Blank Book Mfr., Indianapolis

NAMES OF OWNERS	Number on Plat	DESCRIPTION	Section	Township	Range	Acres	Hundredths	Value of Lands	Value of Improvements	Value of Lands and Improvements
Bunten John H.	1	Pt W½ SE¼				14	02	1120	50	1170
Pleasant, Hogue H.	2	No. Danville Lots 12-15-18-19						400		400
Coll. Nora	3	Pt NW¼ NW¼				2		140		140
Eastes, Margret	4	Pt E½ SW¼				32	30	3370		3370
		Pt SE¼ SW¼				9	50			
Eckler, Chas R. & Wife	5	Pt E. end fr NE¼				30		2400	3800	6200
Ensminger Samuel &	6.	Pt 7 & 6								
Amanda E		Irwin's Add.				10	25	1000	700	1700
Ferree, Joseph W.	7	Pt E½ SW¼				3		270		270
Higgins Harry	8	7-8-9-10 & Pt NE¼ SW¼ No. Danville				5	09			
						2	01			
House, Ida & Nettie	9	Pt NE¼ SE¼				10		750		750
Linhart, Harry E.	10	Pt NE¼				91	84	4770		4770
Miles, Horace H.	11	W½ SW¼				80		6400		6400
Moon, Oscar & Mandie	12	Pt E½ SE¼				2	30	400	500	900
Mackey, David O.	13	Pt NE & SE¼				10		850	570	1420
Mason, Ezra Et. Wife	14	Pt S E¼					75	80		80
Drennell, John & Clara B	15	Pt SW¼				19	74	1480		1480
Rich, Andrew J.	16	Lots 20-21-22 & Pt 14 No. Danville						500	800	1300
		Pt W½ SE¼				8		600		600
Shirley, Bernice	17	Pt SE¼				47	47	2650		2650
" "		S½ NW¼				80		5240	700	5940
Thompson, William	18	Pt S½ NE¼ Lots Pt 16-6-11-17 & 5 No. Danville				50		2400		2400
								400	400	800
Downin, Oliver S.	19	Pt NW¼ NW¼				34		790	900	8090
Dailey, Montello & Gertrude	20	Pt W½ SE¼				4		300	250	550
Hamm, Oscar F. & Sallie E	21	Lot 4 & Pt 5 No. Danville								
Hughes Virgil L.	22	Lot 1 & 2 No. Danville.								
Warden Francis	23	Lot 3 Pt 4 No. Danville								
Stuart, Louisellie	24	Lot 13 & Pt 14 No. Danville								

SECTION No. 4

Congressional Township No. 15, R. 1W

SCALE: Forty rods to an inch, or ten rods to a space, Congress Land, which is one mile square for a section.

Number of acres in this section, according to the United States Survey,

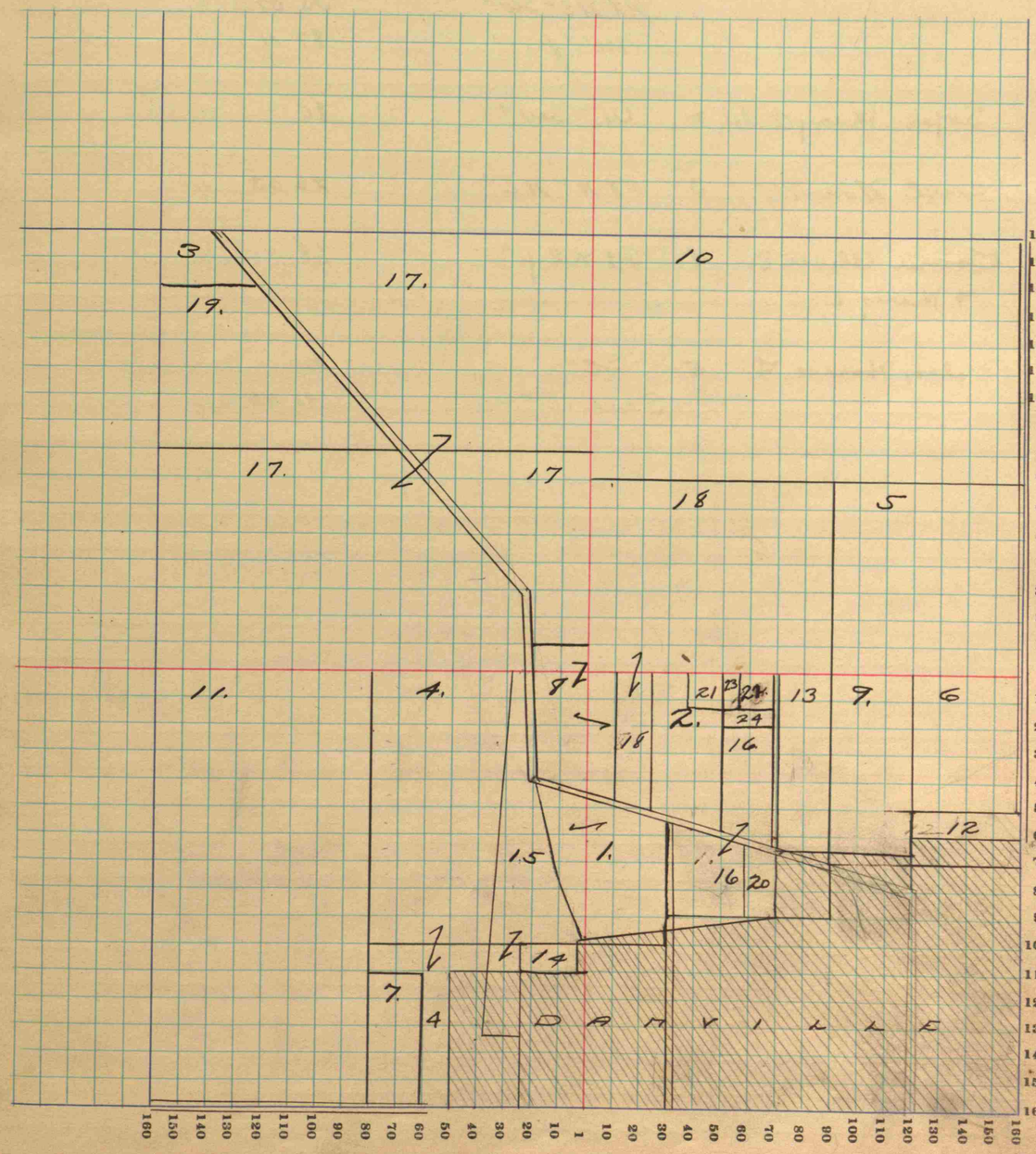

_____ COUNTY, INDIANA, 19 _____

Assessor's Plat-Book for _____ Township, No. _____

Wm. B. Burford Printing Co., Blank Book Mfr., Indianapolis

NAMES OF OWNERS	Number on Plat	DESCRIPTION	Section	Township	Range	Acres	Hundredths	Value of Lands	Value of Improvements	Value of Lands and Improvements
Shirley Bernice E.	1	S½ NE¼				80		5720		5720
		Pt S½ NW¼				78	21	5950		5950
		Pt NE¼ SW¼				35	07	2455		2455
		NW¼ fr.				89	11	6400		6400
Soper. Mary A. etal	2	W½ SW¼				80		6400	800	7200
Coll. Nora	3	Pt N½ NE¼				22	63	1500		1500
Dovin Oliver S. + Mary E.	4	Pt NE fr¼				68		For appraisement see in Sec. 4-15-1W.		
Miles, Horace A.	5	SE¼				160		13000	1600	14600
		S and E½ SW¼				42	53	3500		3500

SECTION No. 5

Congressional Township No. 15, R. 1W

SCALE: Forty rods to an inch, or ten rods to a space, Congress Land, which is one mile square for a section.

Number of acres in this section, according to the United States Survey, _____

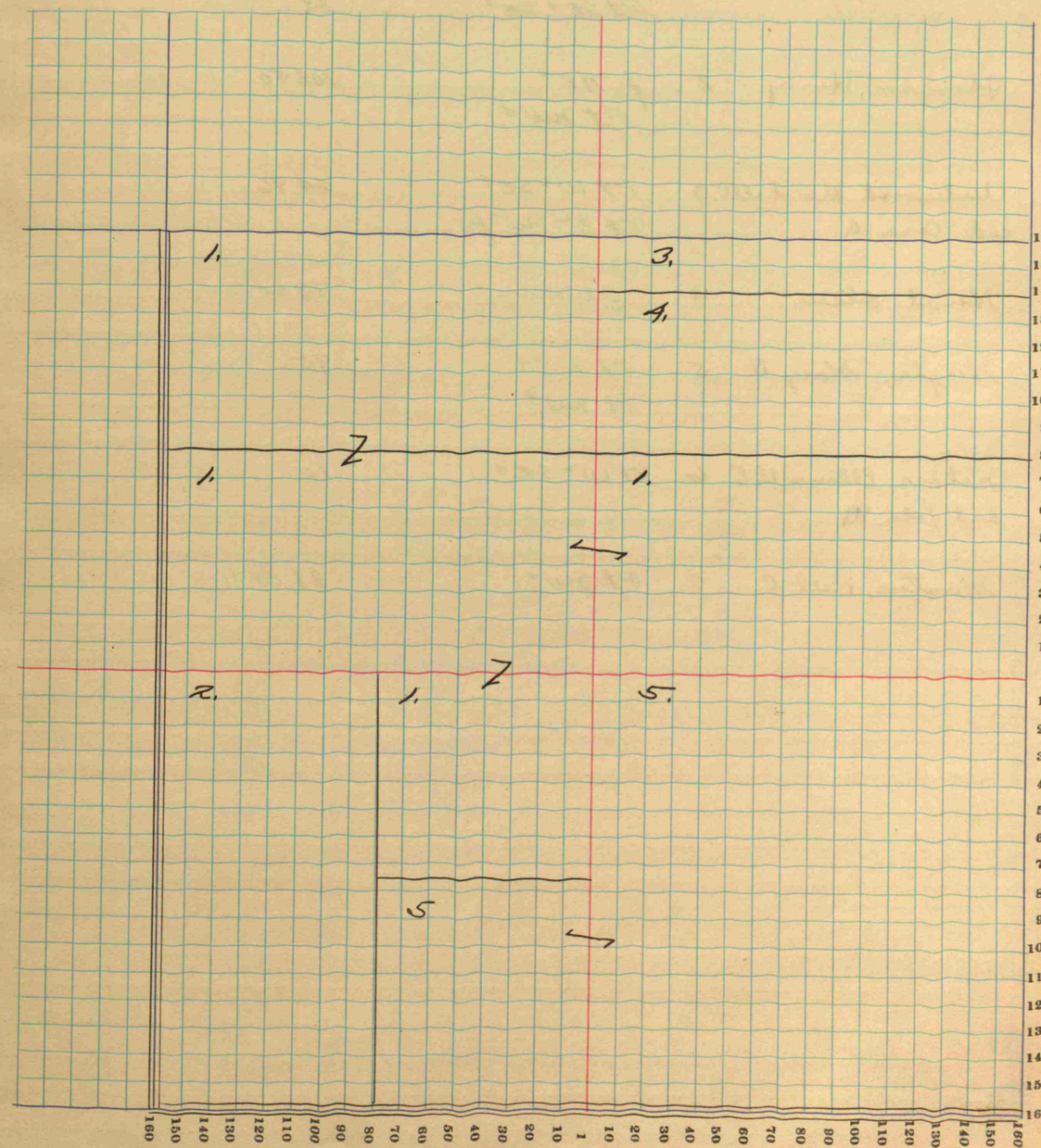

_____ COUNTY, INDIANA, 19

Assessor's Plat-Book for _____ Township, No. _____

Wm. B. Burford Printing Co., Blank Book Mfr., Indianapolis

NAMES OF OWNERS	Number on Plat	DESCRIPTION	Section	Township	Range	Acres	Hundredths	Value of Lands	Value of Improvements	Value of Lands and Improvements
Soper. Mary A. et.al.	1	Pt SE¼				24	81	2000		2000
Soper, Fred. B. et al	1	Pt SE¼				40		3200	1150	4350
		Pt SE¼ SE¼				29		2300		2300
Thompson, Henry	2	fr NE¼ Pt NW¼				102	50	7800	1000	8800
Underwood Marshall C. and Cora A.	3	Pt W½ SE¼ Pt E½ SW¼ fr.				64	96	5200	900	6100
Hunt Olsen.	4	Pt NW fr¼				73	64	5550		5550
Hughes, Mary S.	5	Pt NE¼ Pt NW¼				95		7000	285	7285
Cretors, Ellsworth E. and Lola M.	6.	Pt W½ SE¼				10		800	800	1600
Master, Mell C.	7	Pt SW¼				88	50	7100		7100

SECTION No. 6

Congressional Township No. 15, R. 14W

SCALE: Forty rods to an inch, or ten rods to a space, Congress Land, which is one mile square for a section.

Number of acres in this section, according to the United States Survey, _____

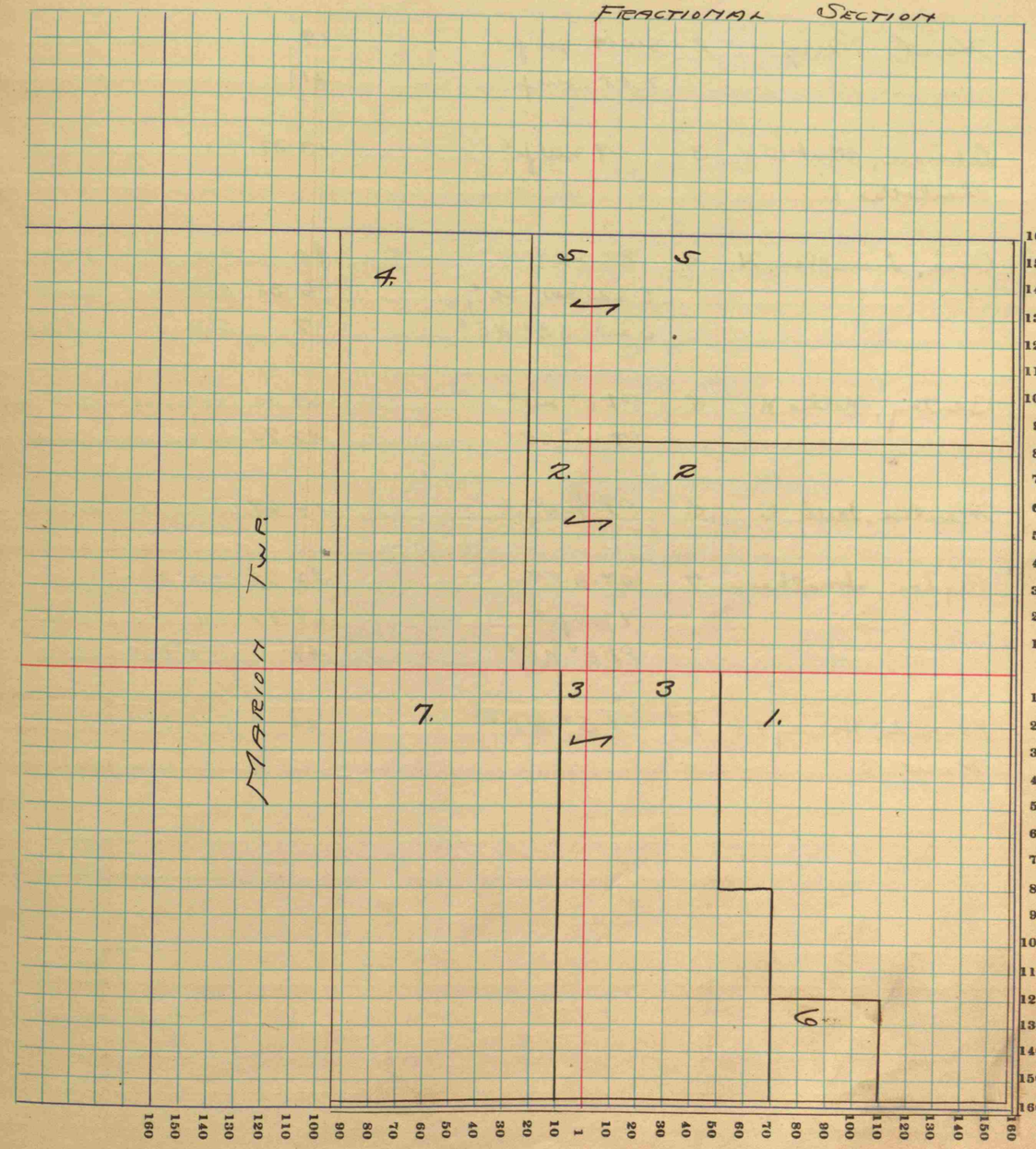

COUNTY, INDIANA, 19

Assessor's Plat-Book for Township, No.

Wm. B. Burford Printing Co., Blank Book Mfr., Indianapolis

NAMES OF OWNERS	Number on Plat	DESCRIPTION	Section	Township	Range	Acres	Hundredths	Value of Lands	Value of Improvements	Value of Lands and Improvements
Martin, Chas. H. + Dora.	1	Pt SW¼ SE¼				31		2180		2180
Hunt, Perry	2	SW Pt SW fr¼				19		3000	1000	4000
		N Pt SW fr¼				21				
Lehman, Albert W + Charlotte E.	3	Pt NW fr¼				13	33	970		970
Cone, Linellen, H.	4	E½ SE¼				80		6400	500	6900
		E. side NW¼ SE¼				6	30	525		525
		S and SE¼ NE¼				7		560		560
Gentry, Nellie H.	5	Pt E½ SW¼				59	30	4800	1200	6000
		Pt W½ SE¼				42	70	3150		3150
Masten, Melle C.	6	Pt NW fr¼				14	67	1100	1000	2150
Rigdon, Jonathan	7	W½ NE¼				82	77	6200	1500	7700
		Pt NW fr¼				68	97	5475		5475
		Pt E½ NE¼				49		4100	500	4600
Edwards, Harvey T. + Marie B.	8	Pt E½ NE¼				24		1800	300	2100

SECTION No. 7

Congressional Township No. 15, R. 1W

SCALE: Forty rods to an inch, or ten rods to a space, Congress Land, which is one mile square for a section.

Number of acres in this section, according to the United States Survey,

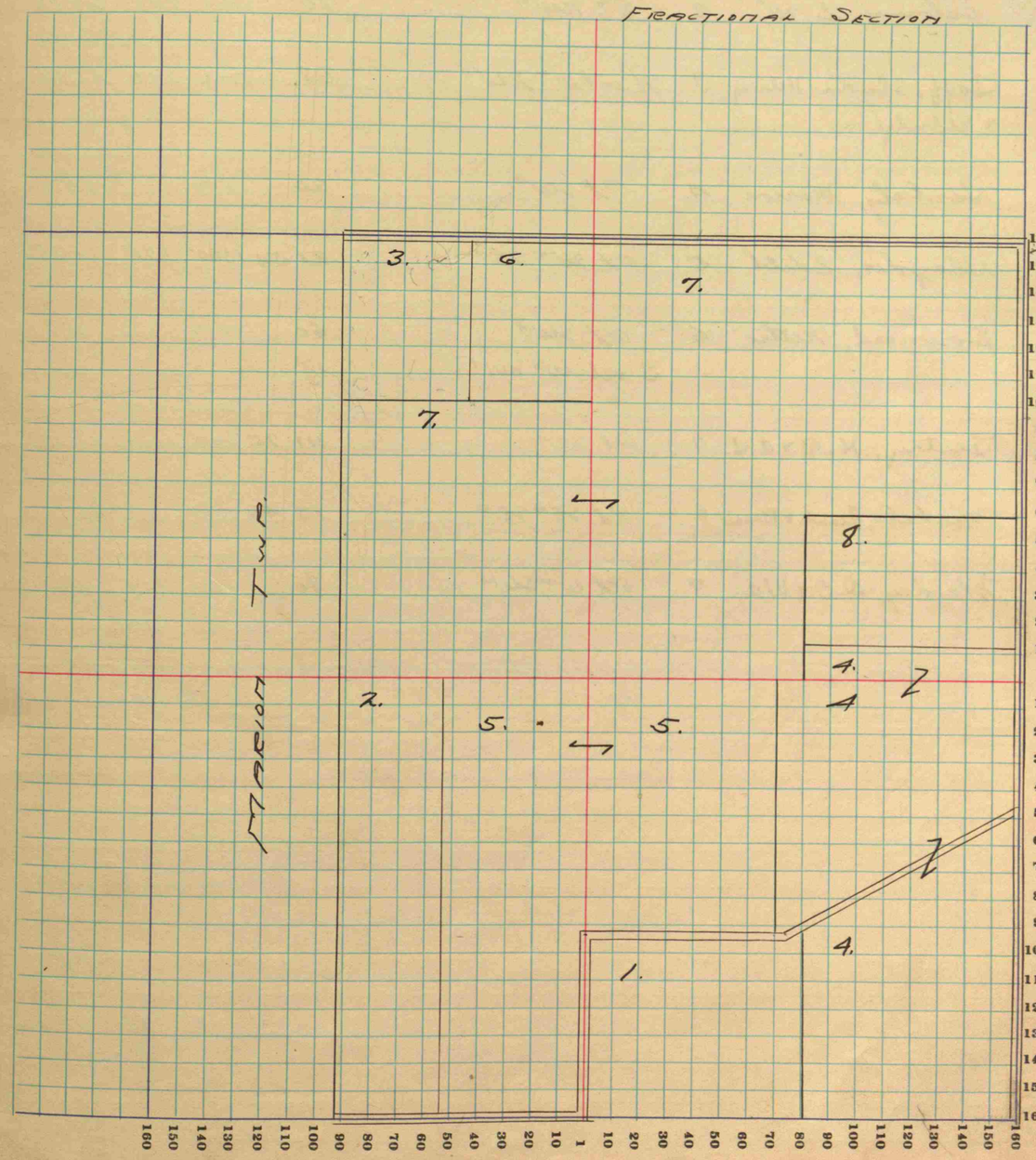

..... COUNTY, INDIANA, 19

Assessor's Plat-Book for ..... Township, No. .....

Wm. B. Burford Printing Co., Blank Book Mfr., Indianapolis

NAMES OF OWNERS	Number on Plat	DESCRIPTION	Section	Township	Range	Acres	Hundredths	Value of Lands	Value of Improvements	Value of Lands and Improvements
Scearce, Edwin	1	NE¼				160		12000	1200	13200
Osborn, L.W.	2	E½ NW¼				80		6000	900	6900
Hoff, Shawler-Hilary + Eldridge M.	3	N end W½ NW¼				65		5000	800	5800
Hardesty, Marion	4	Pt SW¼				20		1500		1500
Blayden, Edith	5	Pt W½ SE¼				21	54	1500	350	1850
Downard, Nettie	6	Pt SW¼				60		4800		4800
		S end W½ NW¼				15		1125		1125
Gentry, H.B.+A.J.	7	Pt SE¼				111	75	9000	1000	10000
Mickels, Frank+Bessie	8	Pt SE¼ SE¼				13	46	1000		1000
Mackey, D.O.+W.A.	9	Pt W½ SW¼				80		6000	900	6900

SECTION No. 8

Congressional Township No. 15, R. 1W

SCALE: Forty rods to an inch, or ten rods to a space, Congress Land, which is one mile square for a section.

Number of acres in this section, according to the United States Survey, ...

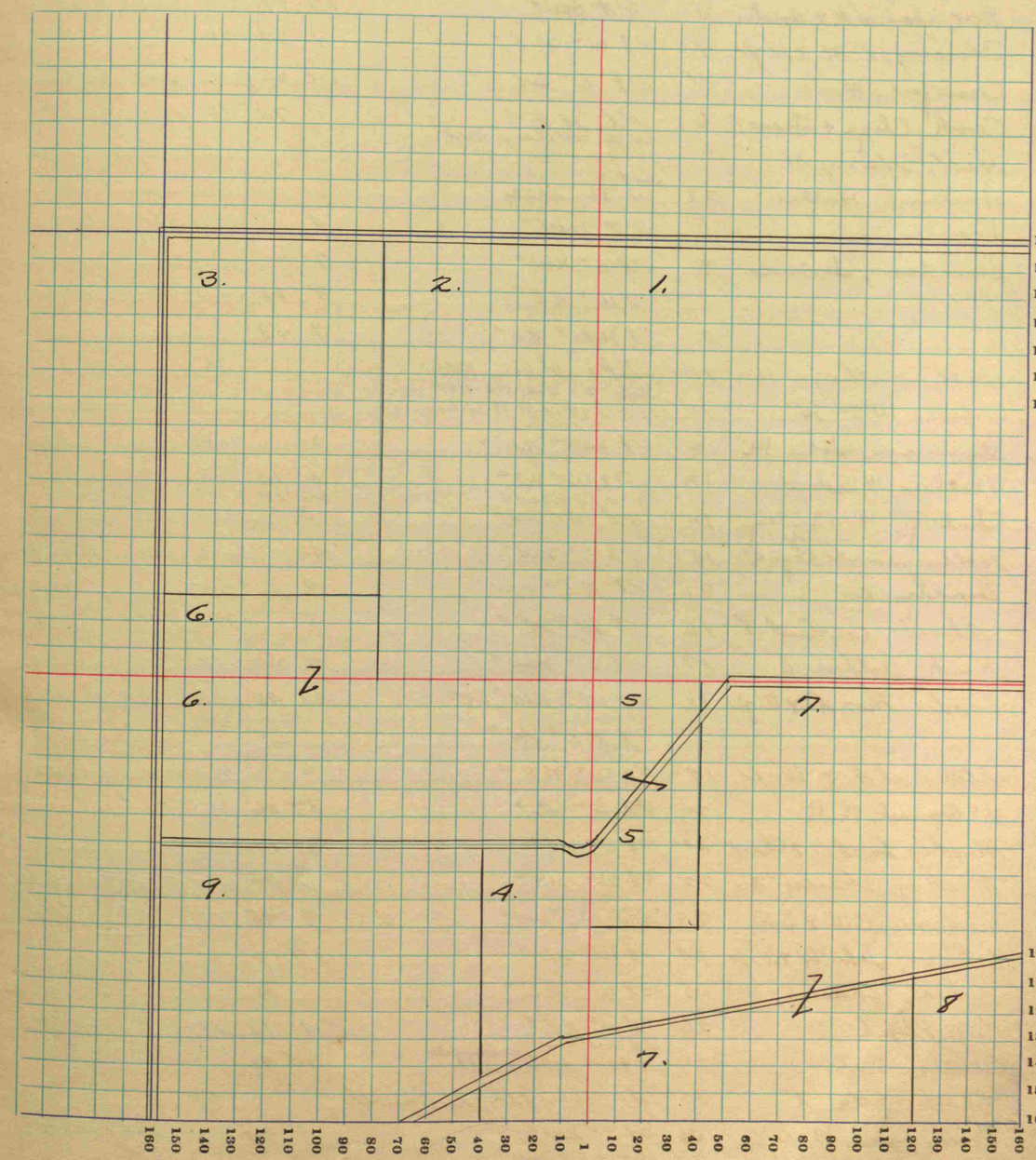

COUNTY, INDIANA, 19

Assessor's Plat-Book for Township, No.

Wm. B. Burford Printing Co., Blank Book Mfr., Indianapolis

NAMES OF OWNERS	Number on Plat	DESCRIPTION	Section	Township	Range	Acres	Hundredths	Value of Lands	Value of Improvements	Value of Lands and Improvements
Barton, Don.	28	Lots 3-4-5-6-7. Osburn's add-W. Danville						240	330	570
Alexander, Wm. N.	1	Pt W¼ NE¼				4	14	350		350
Melling, Adam	2	Pt NW¼ NW¼				8	25	480	400	880
Eve, James K. & Amelia	3	Pt SW¼				17	99	1400	800	2200
Blessing, E. M. & Wife	4	Pt W¼ NE¼				1	67	150		150
Crawford, Moses	5	Pt E½ SE¼				30	65	1575	700	2275
Cook, Eliza & Grace K.	6	Pt NE¼					75	70		70
Hall, Harry M.	7	W. N. Wilson's add 39-40-57-58								
Hastings Hattie	29	Lot 2, Osborn Add. W. Danville								
Dooley, Alice	8	Pt NW¼				4		400		400
Davidson, Jennie	9	Pt E½ NW¼				7				
		Pt W½ NE¼				9	22	1480	320	1800
		Pt NW¼ NE¼				9	58			
Bell, Kathryn A.	10	Lot 1 - Wilson's Add						35		35
Wilson, Wm. N.	11	Lots 2-3-4-5-6-7-8-9 10-11-12-13-14-37-38-Wilson Add.								
Stevenson, John M.	12	Pt SW¼ NW¼				5		400	500	900
Flothers, Marshall	13	Pt W½ NE¼				1	10	100		100
Hunter, H. Bailey + wife	14	Pt W½ SW¼				26	12	2160		2160
Hollingsworth Benj. F.	15	Pt W½ SW¼				3		240	500	740
Friday, Ed-E	32	Pt E½ NW¼				43		3500	800	4300
Abeele, Constant V.	16	Pt NE¼ NW¼				4	30	400		400
Krick, Arthur E.	17	Pt W½ SE¼				5		350	2400	2750
London, Thos. A. & Wife	18	Pt E½ NW¼				4	50	450		450
		Pt W½ NW¼ SE¼				21	45	1560	640	2200
		Pt NE¼ SW¼								
Hites, Earl F. & Wife	19	Pt W½ NE¼				5		400		400
McDaniel, R. R.	20	Pt E½ SE¼				37	06	1720	700	2420
Mackey, David O. & Chas.	21	Pt E½ SW¼				39	19	3000		3000
Mackey, Charles A.	22	Pt W½ SW¼				8	04	600		600
Montgomery, O. W. & S. B.	23	Pt NE¼ SW¼				9	45	800	600	1400
Nickerson, John W. & Wife	24	Pt W½ SW¼				14	12	1150	2000	3150
Parker, Charles M.	25	Pt W½ NE¼					75	65		65
Ray, Elijah	26	Pt W½ NE¼				4	73	350		350
Shutts, Peter	27	Pt NW¼ — W. Danville Lots 8 & 9 - Osborn Add.				65	42	100 5280	1100	6380
Clark, Etta A.	30	Lot 1 - Osborn Add. - W. Danville						50		50
Spicklemire, Mary C.	31	Pt E½ NW¼				4	79	3850	800	4650
Hupp, Asa H. & Alice	33	Pt NE¼ NW¼				3		270	600	870
Hufford, Robert	34	Pt W½ SE¼				54	10	2900		2900

SECTION No. 9

Congressional Township No. 15, R. 1W

SCALE: Forty rods to an inch, or ten rods to a space, Congress Land, which is one mile square for a section.

Number of acres in this section, according to the United States Survey,

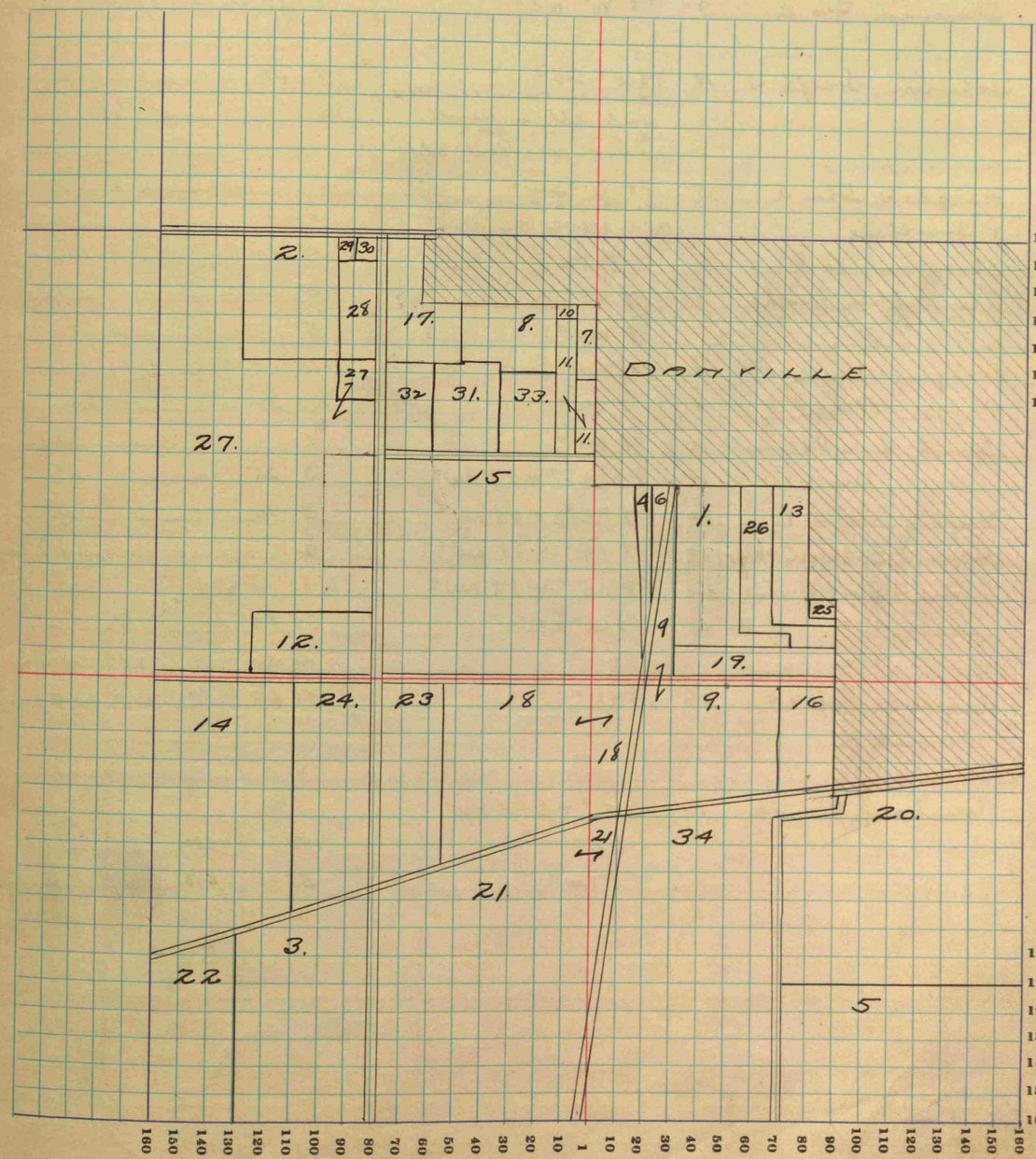

COUNTY, INDIANA, 19

Assessor's Plat-Book for _____ Township, No. _____

Wm. B. Burford Printing Co., Blank Book Mfr., Indianapolis

NAMES OF OWNERS	Number on Plat	DESCRIPTION	Section	Township	Range	Acres	Hundredths	Value of Lands	Value of Improvements	Value of Lands and Improvements
Barnett, John N.	1	Pt NW¼ NE¼				3		For appraisement see Sec. 3-15-1 W.		
Hadley, Brooks J.	2	Pt W½ SE¼				3		For appraisement see Sec. 3-15-1 W.		
Stevenson, Geo. A.	3	Pt N½ NE¼				1	80	For appraisement see Sec Sec. 3-15-1 W		
Johnson, Joseph V.	4	Pt W½ SW¼ Lots 1-2-3-4-5-6-7-Pt 8-Blk 2 Beck's Add. So. Danville Lots 1-2-3-4-5-Blk 3 Lot 4+5-Blk 1.-Beck's Add.				9	37	1250		1250
Morphew, John A. + Josephine	5	Pt. W½ SW¼ Lots 1-2-3-6-7-Pt 8-Blk 1 Beck's Add- So. Danville.						600	100	700
Stevenson Carl	6	Pt SW¼				7	50	600	600	1200
Van Bibber, Roscho	7	Pt NE¼				5		500		500
		Pt NW¼				5				
Draper. Bessie L.	8	Pt SW¼ SW¼				1		95	300	395
Draper. Robert	9	Pt SW¼				52	32	2635		2635
Lynch, Henry H. + Emma B.	10	Pt SW¼				1		95	300	395
Briel, Geo. W.	11	Pt N½ E½ + Pt NW¼				3	25	250		250
Hadley, John V.	12	Pt N½ E¼ + Pt NW¼				3	20	250		250
Harold, Arthur O. + Wife	13	Pt N½ E¼ + Pt NW¼				2		160		160
Christie, Geo. W + Minnie	14	Pt N½ E¼ + Pt NW¼				8		600		600
Cooper, Wm	15	Pt W½ NE¼				32	83	3000		
		Pt N½ E¼				2	50	200	800	4000
Nagleson, Ralph T. + Bonnie M.	16	Pt N½ E¼				41	63	4500	1200	5700
Courtney Sarah	17	SE¼ + E Pt SW¼								
		Pt E½				195		14500		17130
		Pt NW¼				55		2630		

SECTION No. 10

Congressional Township No. 15, R. 1W

SCALE: Forty rods to an inch, or ten rods to a space, Congress Land, which is one mile square for a section.

Number of acres in this section, according to the United States Survey, _____

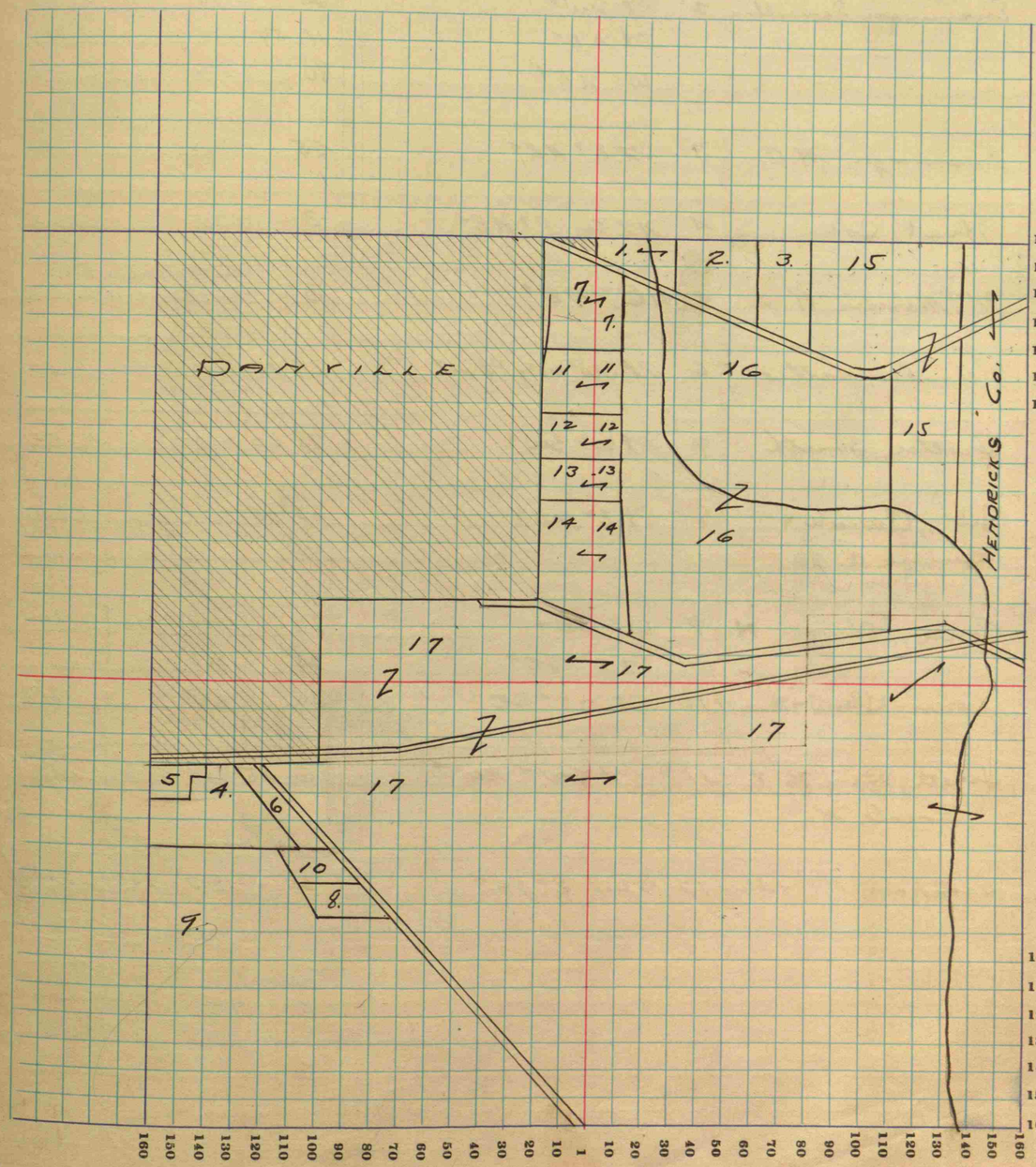

_____ COUNTY, INDIANA, 19 _____

Assessor's Plat-Book for _____ Township, No. _____

Wm. B. Burford Printing Co., Blank Book Mfr., Indianapolis

NAMES OF OWNERS	Number on Plat	DESCRIPTION	Section	Township	Range	Acres	Hundredths	Value of Lands	Value of Improvements	Value of Lands and Improvements
Scearce, Edwin Jr.	1	Pt E½ NW¼				30	89	2085		2085
Ensminger Samantha	2	Pt NW¼				30		1790		1790
		Pt NE¼				11	59	670		670
		W½ NE¼				80		6000		6000
Ensminger, M.C.	3	Pt E½ NE¼				55		3000		3000
Hunt, John	4	NE Cor E½ NE¼				3		225		225
McMamara, R. L.	5	Pt E½ NE¼				3		See appraisement in Sec. 12-15-1W.		
Relander, Lattie	6	Pt SW¼ NW¼ & Pt SW¼				29	10	1400	500	1900
Trotter, Smith	7	Pt W½ SW¼				78	60	4500		4500
Hibbs, Clarence W. & Georgia A.	8	Pt E½ SW¼				67	05	3800	100	3900
Conn, Edward N.	9	W½ SE¼				80		5900	700	8160
		Pt E½ SE¼				25		1560		
Conn Glen T. & Minnie E	10	Pt NE¼ SE¼				25		1600		1600
Jarett, Benj R. & Blondie, M.	11	Pt SW¼ NW¼				6	25	245	240	485
Branham, Wm & Alice	12	S end E½ SE¼				30		1800	200	2000

SECTION No. 11

Congressional Township No. 15, R. 1W

SCALE: Forty rods to an inch, or ten rods to a space, Congress Land, which is one mile square for a section.

Number of acres in this section, according to the United States Survey, _____

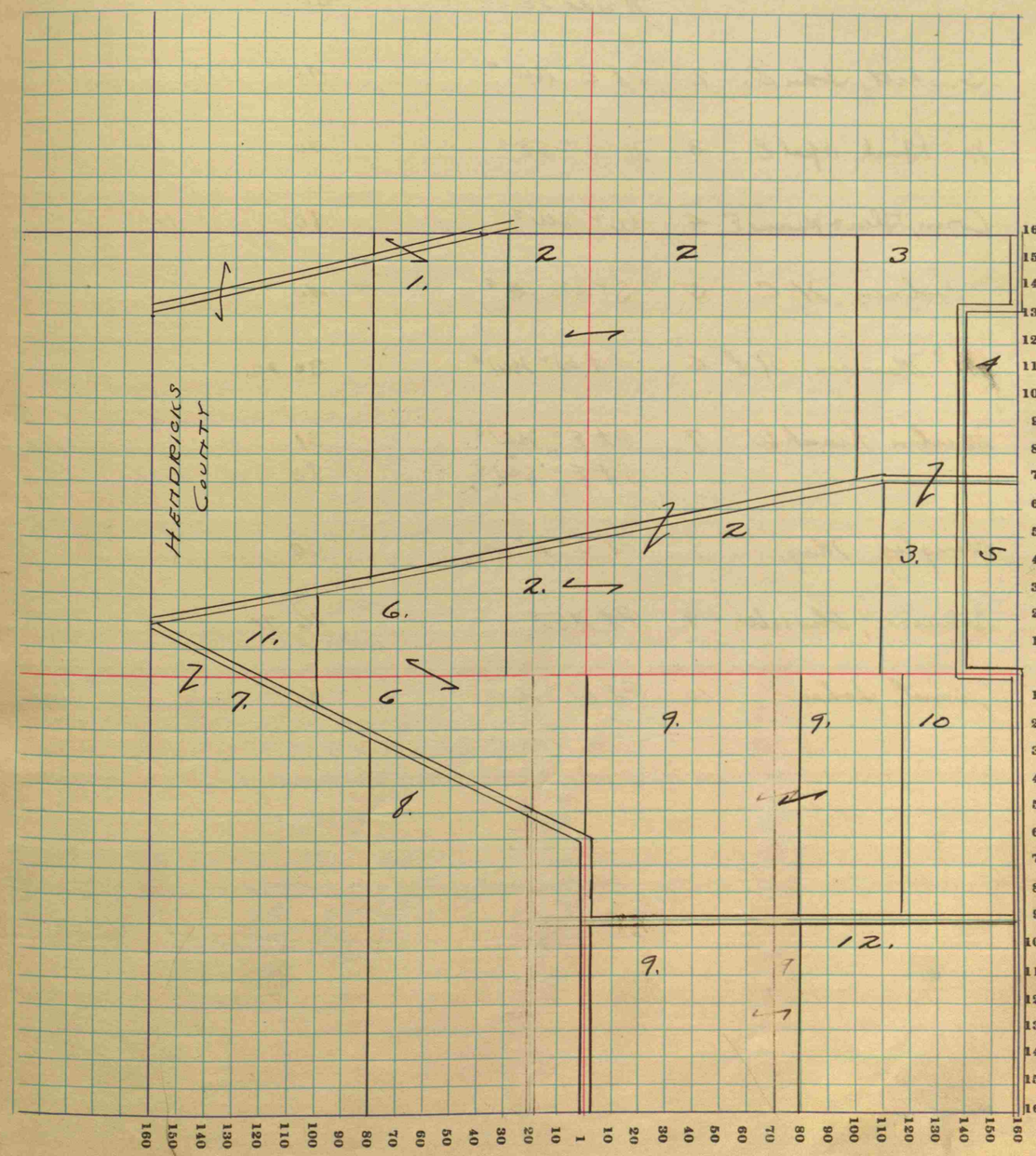

COUNTY, INDIANA, 19

Assessor's Plat-Book for Township, No.

Wm. B. Burford Printing Co., Blank Book Mfr., Indianapolis

NAMES OF OWNERS	Number on Plat	DESCRIPTION	Section	Township	Range	Acres	Hundredths	Value of Lands	Value of Improvements	Value of Lands and Improvements
Capitol Securities Co.	1	Pt NE¼				64	86	5400		5400
		Pt S½ NE¼				69	46	5600		5600
		N side SE¼				50		3150		3150
Brickett, John D.	2	Pt E½ NW¼				45		3375		3375
McHurk, Opal E.	3	N½ S½ SE¼				40		2800	500	3300
Corn, Glen + Minnie E	4	W½ SW¼				80		5000	1200	6200
Rodney, H. C.	5	S½ S½ SE¼				40		2900		2900
McMamara, R. L.	6	Pt W½ NW¼				30	20	2250		2250
Martin Frank W.	7	Pt E½ NW¼				31		2085		2085
		Pt E½ SW¼				80		5560	800	6360
Douglas May	8	Pt S½ N½ SE¼				30		2000	300	2300
Johnson, Oliver W	9	Pt NE¼				16	71	1150	200	1350
Hunt, John	10	Pt W½ NW¼				50		4000		4000

SECTION No. 12

Congressional Township No. 15, R. 1W

SCALE: Forty rods to an inch, or ten rods to a space, Congress Land, which is one mile square for a section.

Number of acres in this section, according to the United States Survey,

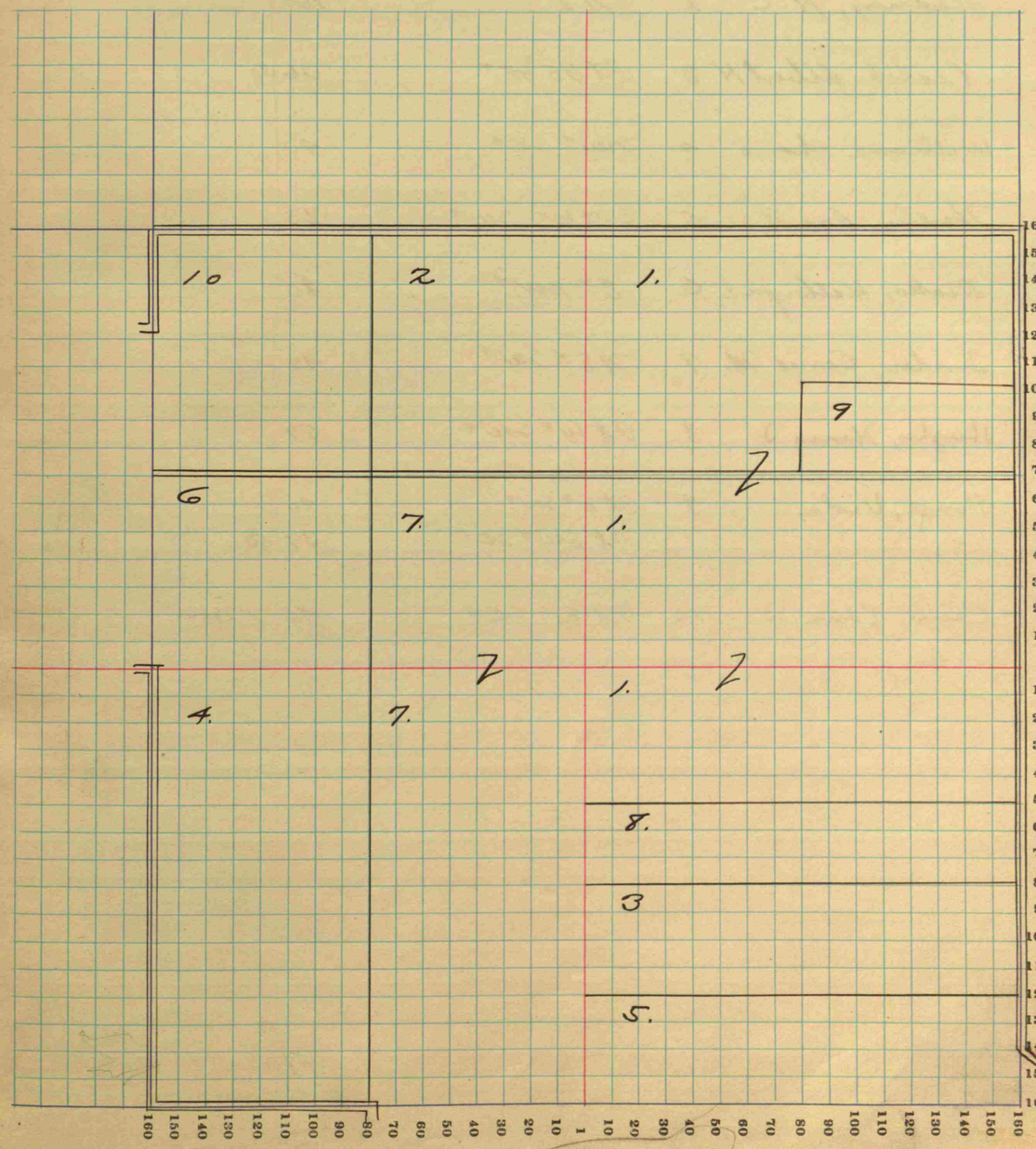

COUNTY, INDIANA, 19

Assessor's Plat-Book for ..... Township, No. .....

Wm. B. Burford Printing Co., Blank Book Mfr., Indianapolis

NAMES OF OWNERS	Number on Plat	DESCRIPTION	Section	Township	Range	Acres	Hundredths	Value of Lands	Value of Improvements	Value of Lands and Improvements
Relander Chas.	1	E½ NW¼				80		5000	1100	6100
Rodney, H.C	2	NE¼				160		12000	1200	13200
Veatch Albert H.	3	Pt SE¼ SE¼				36	50	2200		2200
Williams Chas S.	4	NW¼ SE¼				40		2650	400	3050
Hadley Ora R.	5	SPt W½ SW¼				23		1430	500	1930
Dicks, Kathryn L.	6	E½ NW¼				80		5000	1100	6100
Tinder, Carrie M.	7	NE¼ SW¼				40		2650	800	3450
Hughes, Henry D.	8	Pt W½ SW¼				57		3560	800	4360
Poage, Viola	9	Pt E½ SW¼				40		2660	500	3160
		Pt SW¼ SE¼				37	50	2460		2460
Cain, Edna B.	10	Pt E½ SE¼				46		2880		2880

SECTION No. 13

Congressional Township No. 15, R. 1W

SCALE: Forty rods to an inch, or ten rods to a space, Congress Land, which is one mile square for a section.

Number of acres in this section, according to the United States Survey, ...

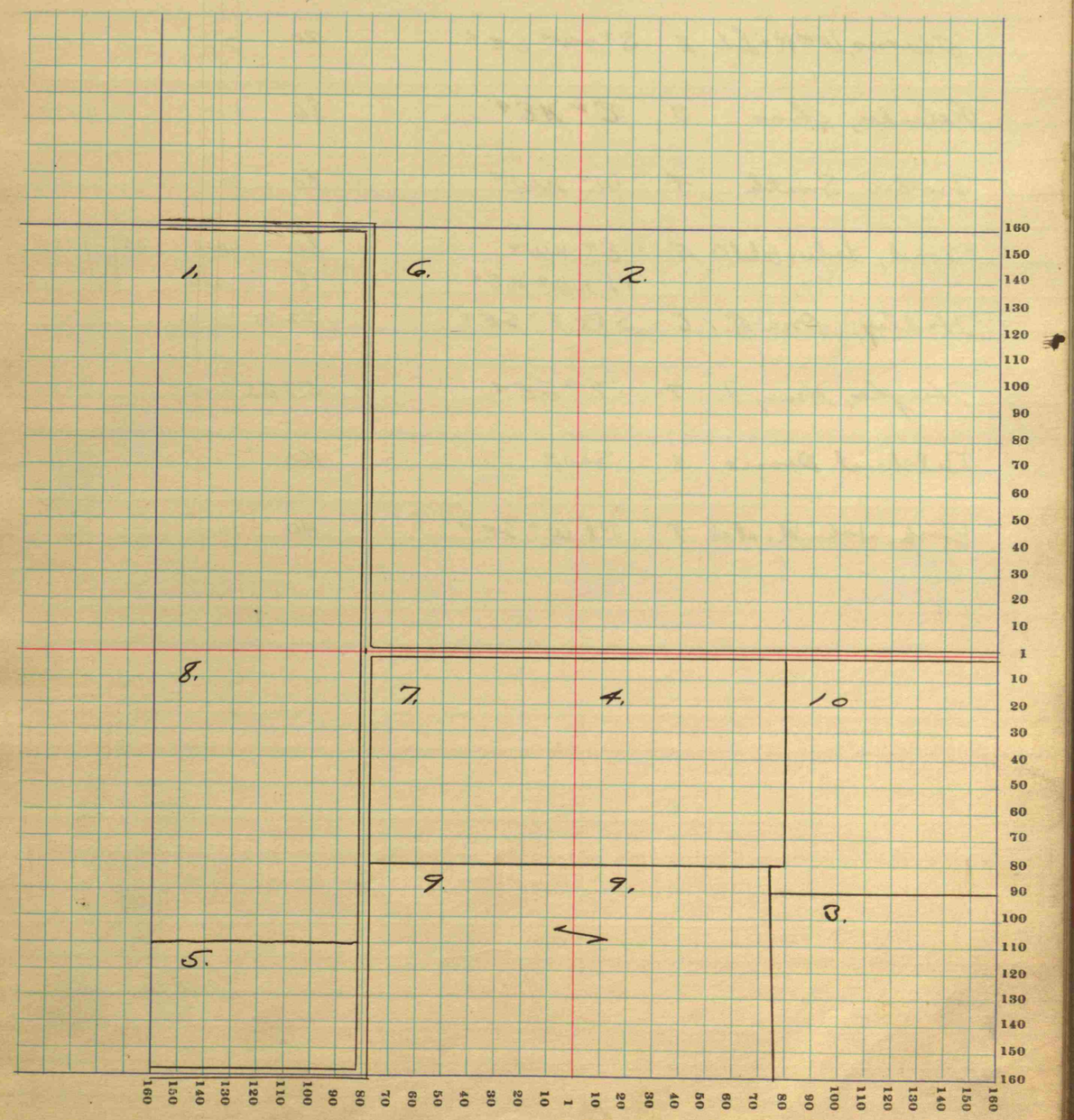

COUNTY, INDIANA, 19

Assessor's Plat-Book for Township, No.

Wm. B. Burford Printing Co., Blank Book Mfr., Indianapolis

NAMES OF OWNERS	Number on Plat	DESCRIPTION	Section	Township	Range	Acres	Hundredths	Value of Lands	Value of Improvements	Value of Lands and Improvements
Pearcy, Rhoda	1	Pt W½ NE¼				72		5740	700	6440
		Pt W½ SE¼				20		1500		1500
Owens, Wm R. & Lula	2	S½ SW¼ SE¼				20		1200		1200
Relander, Chas	3	E½ NE¼				80		5000		5000
Trotter Smith	4	W½ NW¼				80		5000	400	5400
Bond, Leslie & Ethel K.	5	E½ NW¼				80		4000	500	5000
		Pt NW¼ NE¼				8		500		
Hadley, Ora R.	6	S Pt E½ SE¼				22	75	1400		1400
Hughes, Henry L.	7	E½ SE¼				57	35	3560		3560
Dilchrist Dessie	8	SW¼				160		5000	300	5300
York, John M. et al	9	Pt W½ SE¼				40		2400	500	2900

SECTION No. 14

Congressional Township No. 15, R. 1W

SCALE: Forty rods to an inch, or ten rods to a space, Congress Land, which is one mile square for a section.

Number of acres in this section, according to the United States Survey,

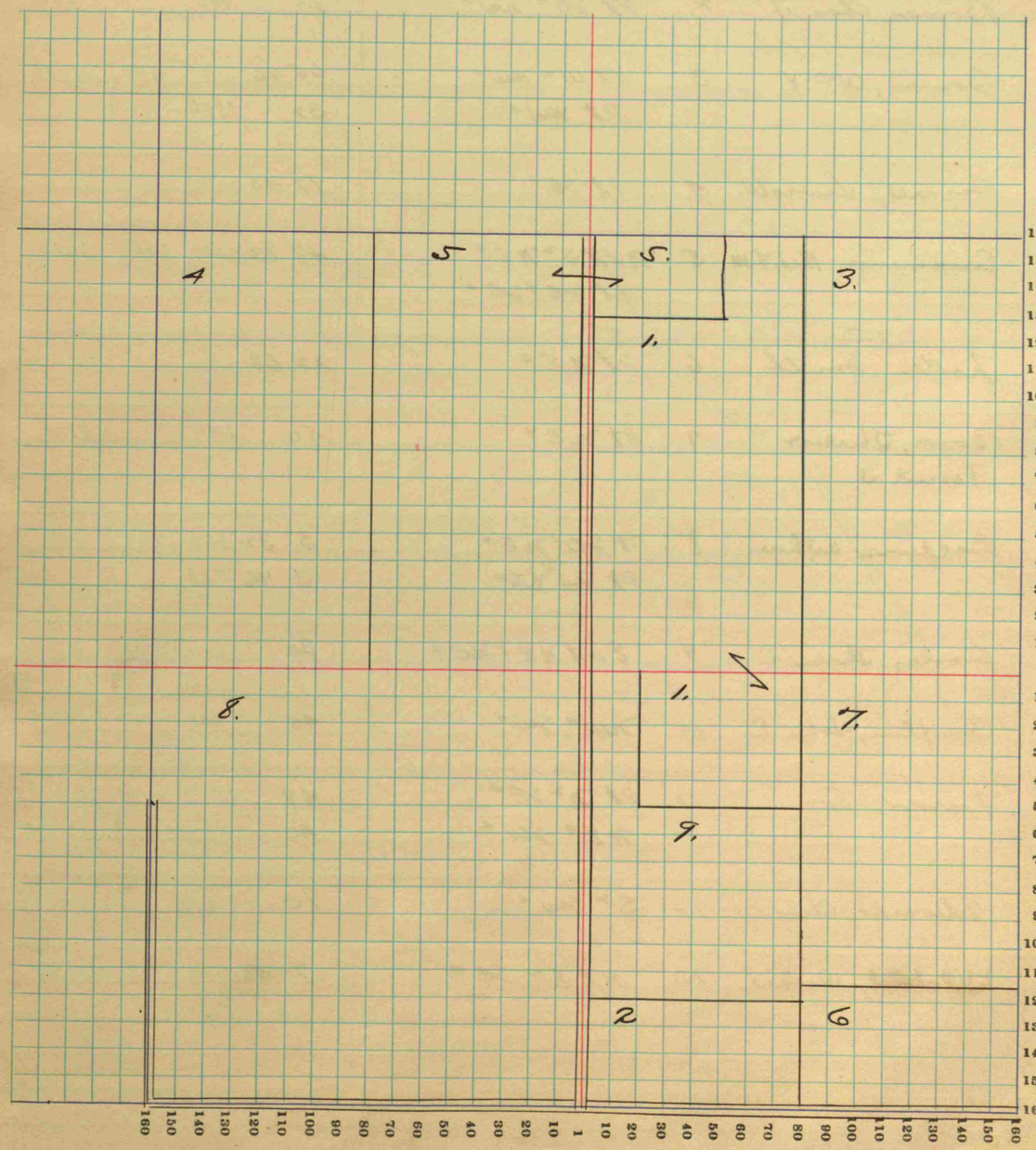

_____ COUNTY, INDIANA, 19

Assessor's Plat-Book for _____ Township, No. _____

Wm. B. Burford Printing Co., Blank Book Mfr., Indianapolis

NAMES OF OWNERS	Number on Plat	DESCRIPTION	Section	Township	Range	Acres	Hundredths	Value of Lands	Value of Improvements	Value of Lands and Improvements
Bowen, Lydia A.	1	NE¼ NW¼				43	50	2000		2000
Bowen, Chas. F	2	Pt SE¼ NW¼				24		700		700
Bowen, Wm V.	3	Pt W½ NW¼				65	66	2800	600	4700
		Pt NW¼				37		1300		
Darnell, Lewis W.	4	Pt SE¼				97	43	7000	850	7850
Cummings, Mrs. F.M.	5	N Pt S½ NE¼				48	83	2600	800	3400
		Pt SE¼ SE¼								
Trotter Smith	6	Pt NE¼				22	68	1300		1300
Bown, Thurston Forrest J.	7	Pt NE¼				50		3100		3100
Baldwin Arthur	8	Pt SE¼ NE¼				5	32	320	200	800
		Pt SW¼ NE¼				3	46	280		
Dooley, Thomas S.	9	E Pt NE¼ NE¼				30		1600	500	2100
Camplin, John E.	10	NW¼ SW¼				40		1600		1600
Farrow, Eva	11	Pt N½ SE¼				49		2850	200	3050
		NE¼ SW¼				40		1500		1500
Edwards, Chas. E.	12	S½ SW¼				80		4040		4040
Gilchrist, Nessie	13	Pt E½ SE¼				9	56	300		300

SECTION No. 15

Congressional Township No. 15, R. 1W

SCALE: Forty rods to an inch, or ten rods to a space, Congress Land, which is one mile square for a section.

Number of acres in this section, according to the United States Survey, _____

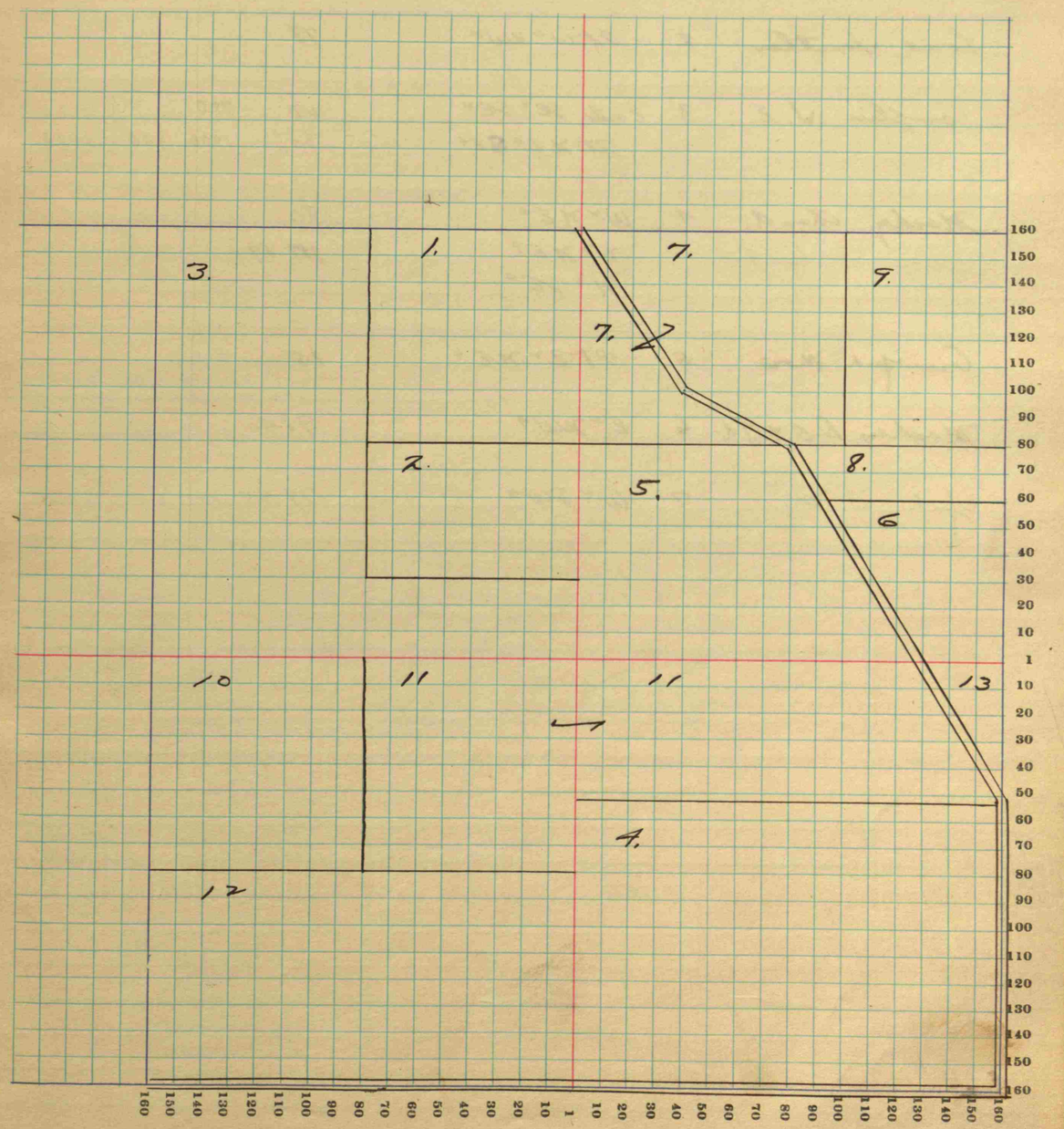

_____ COUNTY, INDIANA, 19

Assessor's Plat-Book for _____ Township, No. _____

Wm. B. Burford Printing Co., Blank Book Mfr., Indianapolis

NAMES OF OWNERS	Number on Plat	DESCRIPTION	Section	Township	Range	Acres	Hundredths	Value of Lands	Value of Improvements	Value of Lands and Improvements
Guthrie, T. E.	1	E½ SW¼				80		5340		5340
		Pt S½ SE¼				50		3520	800	4320
Lowe, Jonathan	2	Pt W½ NW¼				78		5600	900	6500
Complin J. E.	3	E side SE¼ SE¼				23		920		
		Pt N E¼ SE¼				30		1200	300	2420
Mackey, Chas A.	4	W½ NE¼				80		9925	600	10525
		E½ NE¼				117	19			
		N½ SE¼								
Crawford Moss	5	Pt E½ NE¼				15		750		750
									Total	3025
Mackey, D. O. & Ga.	6	E½ NW¼				78	40	6300	1000	7300
York, J. M.	7	W½ SW¼				79	95	6000	600	6600

SECTION No. 16

Congressional Township No. 15, R. 14W

SCALE: Forty rods to an inch, or ten rods to a space, Congress Land, which is one mile square for a section.

Number of acres in this section, according to the United States Survey, _____

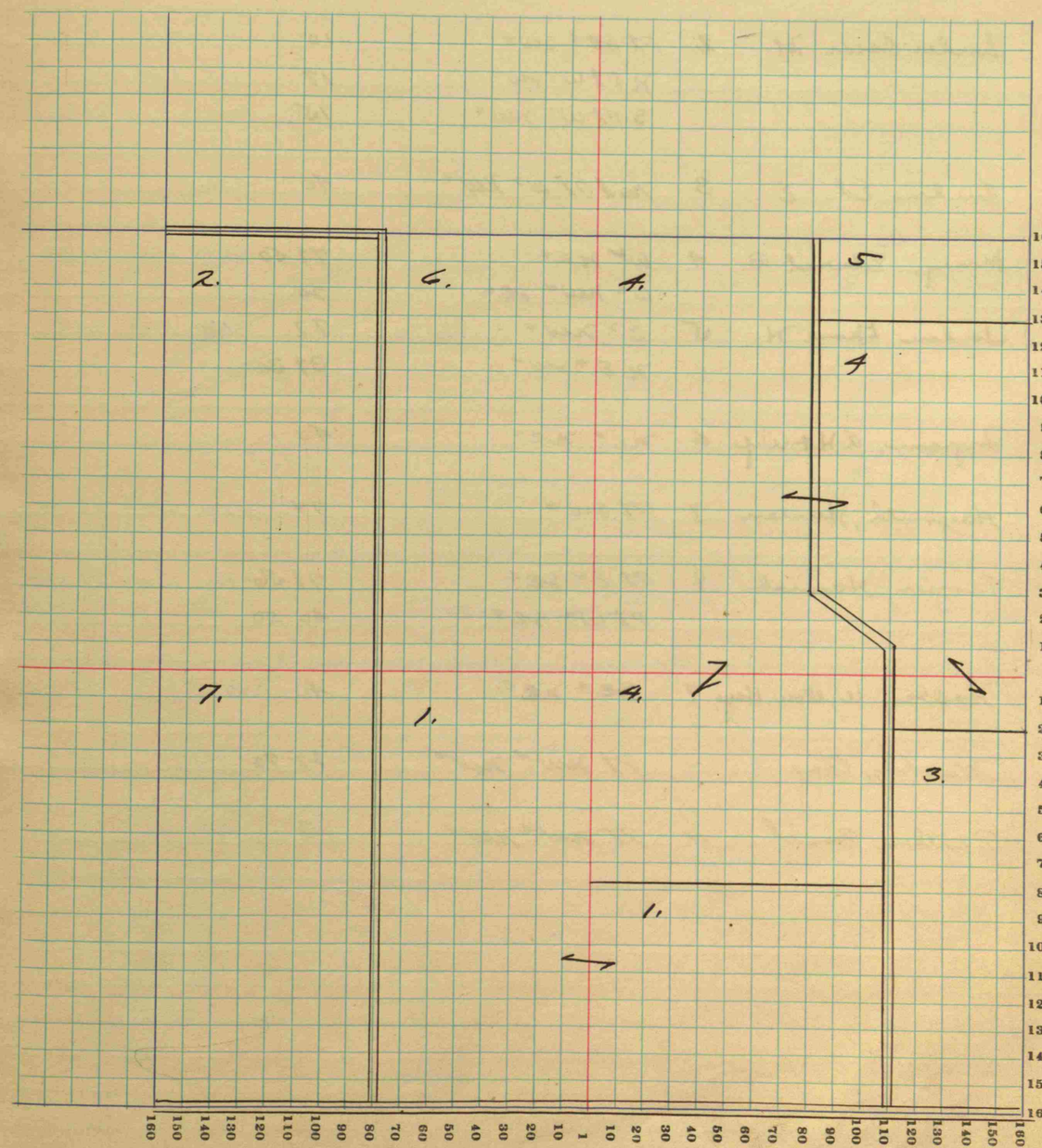

_____ COUNTY, INDIANA, 19 _____

Assessor's Plat-Book for _____ Township, No. _____

Wm. B. Burford Printing Co., Blank Book Mfr., Indianapolis

NAMES OF OWNERS	Number on Plat	DESCRIPTION	Section	Township	Range	Acres	Hundredths	Value of Lands	Value of Improvements	Value of Lands and Improvements
Stanley Oscar N.	1	W side SW¼ SE¼				16	85	3000	100	3100
		S side SE¼ SW¼				24	50			
Linder Oscar M.	2.	Pt SE¼ SW¼				10		750	800	1550
		N Pt W½ SW¼				17		1350	400	1750
		S Pt W½ NW¼				15		1200		1200
Linder Ed. E.	3	Mid Pt W½ NW¼				40		3200		3200
Money, Edward B.	4	W½ NE¼				79	50	6250	1100	7350
		W½ NW¼ SE¼				20				
Jordan Shane H.	5	E½ NW¼				77		5080	1000	6080
		N E¼ SW¼				39	30	2600		2600
Ingram, A.H. & Wife	6	NE¼ NE¼				40		3000	800	3800
Hayworth, Herman	7	Pt SW¼				74		5900	1000	6900
Frazier, Hannah	8	Pt E½ SE¼				78	56	9000	1000	10,000
		Pt W½ SE¼				40	50			
Hadley, Willow Hays	9	SE¼ NE¼				40		2800		2800
Mackey, Chas. A.	10	Pt NW¼ NW¼				22	72	1590		1590
Prather Basil	11	Pt NW¼ NW¼				3		700	300	1000

SECTION No. 17

Congressional Township No. 15, R. 1W

SCALE: Forty rods to an inch, or ten rods to a space, Congress Land, which is one mile square for a section.

Number of acres in this section, according to the United States Survey, _____

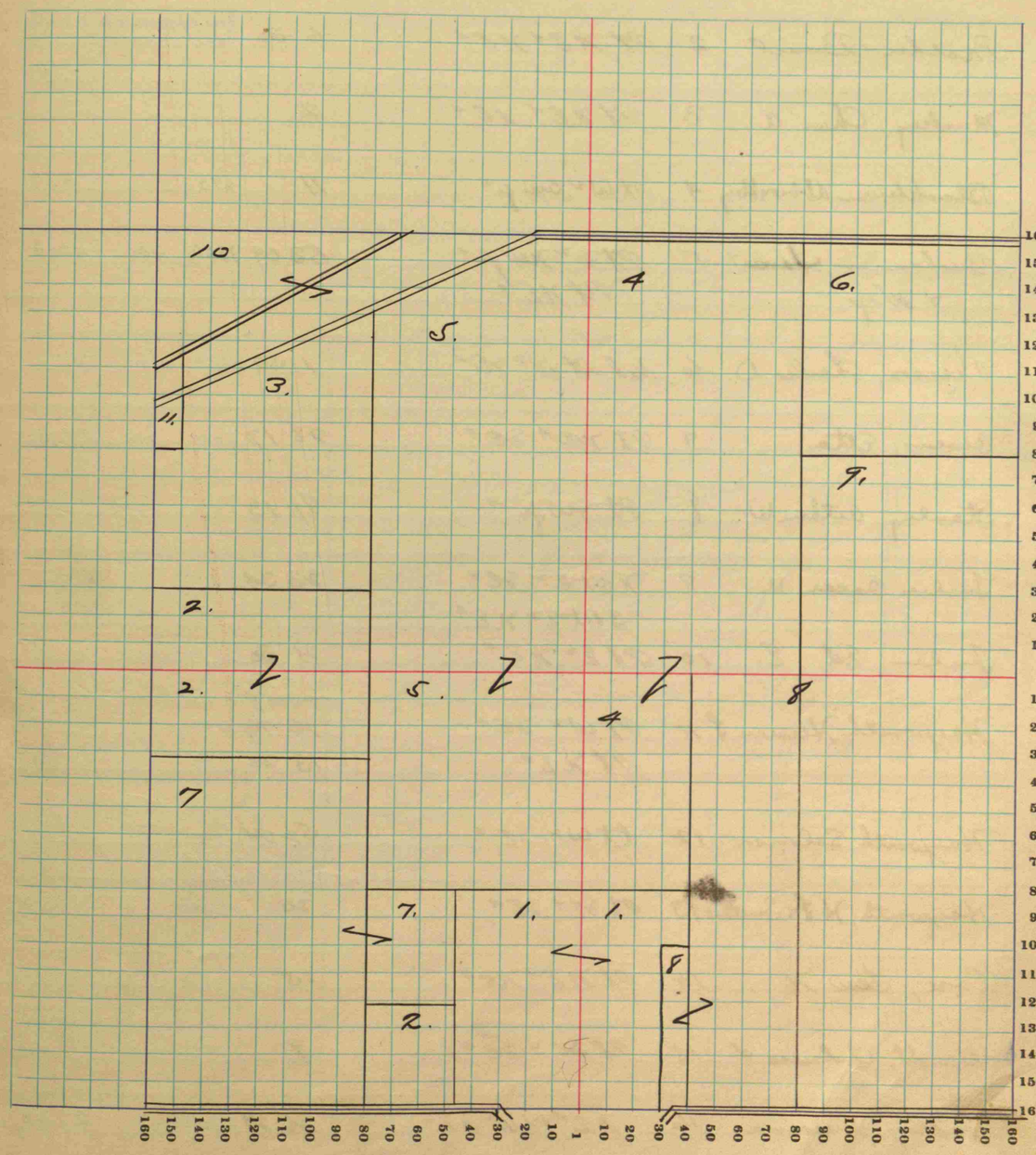

COUNTY, INDIANA, 19

Assessor's Plat-Book for Township, No.

Wm. B. Burford Printing Co., Blank Book Mfr., Indianapolis

NAMES OF OWNERS	Number on Plat	DESCRIPTION	Section	Township	Range	Acres	Hundredths	Value of Lands	Value of Improvements	Value of Lands and Improvements
Martin Chas. & Wife	1	Pt W½ NE¼ & Pt NW¼				43	40	3250		3250
		Pt NW¼				54	50	4360	800	5160
Prather Basil	2	Pt NE¼ NE¼				6	32	See Appraisement in Sec. 17-15-4W		
Mackey, Chas. A.	3	Pt NE¼ NE¼				2				
Blackburn Abbie & Mary	4	Pt W½ SW fr¼				11		675		675
Buchannan, Harbert J. & Wife	5	Pt S½ NW fr¼ & Pt NE¼				53	09	3800	400	4200
Pierson Charles D.	6	Mid. Pt. W½ SE¼				1	50	130	200	330
Owens, Etta	7	Pt NE¼ SE¼				28	17	2000	300	2300
Stanley, Arthur W	8	Pt SW fr.¼				81	13	5800		5800
Finden Oscar N.	9	N Pt E½ SE¼ & S Pt E½ NE¼				23	34	1750		1750
Finden Ed. E.	10	Pt E½ NE¼				21	30	1600	100	1700
Haywarth Herman L.	11	Pt W½ SE¼				26	76	2100		2100
		Pt N E¼				13	21	950		950
Haywarth Solomon	12	Pt W½ SE¼				52	74	3400	500	3900
Haywarth, H. L. & Smiths	13	Pt SE¼ SE¼				20		16.00		1600
Case, Jesse N.	14	Pt NE¼ NE¼				15		1000		1000
Wright, Chalmers L.	15	Pt SE¼ SE¼				9		700	150	850
Hadley, Louisana	16	NE¼ Pt W½ NE¼				36	29	2700		2700

SECTION No. 16

Congressional Township No. 15, R. 1W

SCALE: Forty rods to an inch, or ten rods to a space, Congress Land, which is one mile square for a section.

Number of acres in this section, according to the United States Survey,

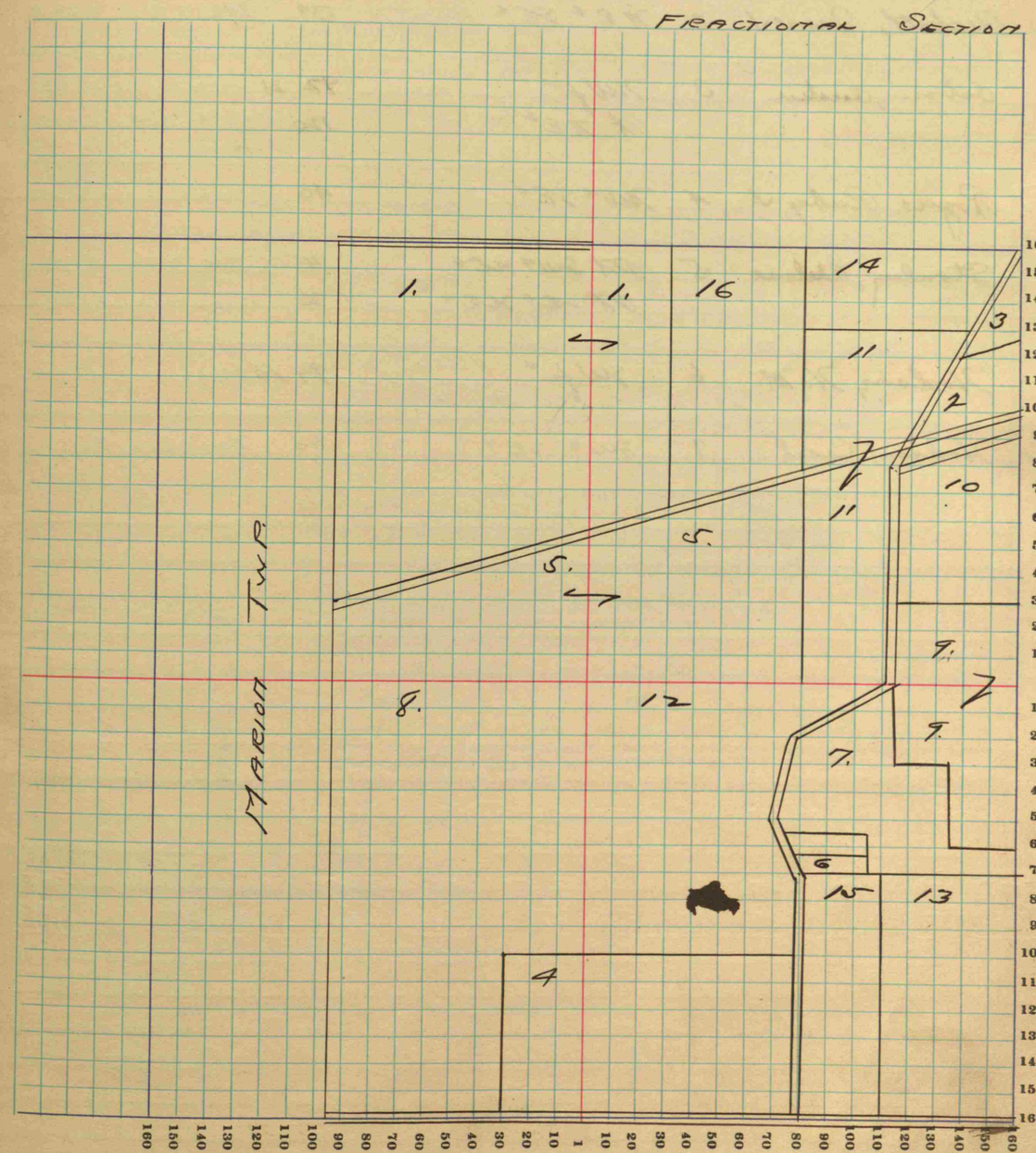

COUNTY, INDIANA, 19

Assessor's Plat-Book for Township, No.

Wm. B. Burford Printing Co., Blank Book Mfr., Indianapolis

NAMES OF OWNERS	Number on Plat	DESCRIPTION	Section	Township	Range	Acres	Hundredths	Value of Lands	Value of Improvements	Value of Lands and Improvements
Carter, Charley	1	SE¼ SE¼				40		3000		3000
Pickett, Irene V.	2	NE¼ SE¼				39		2920		2920
Osborn, Austin	3	NW fr¼				92	21	7300		7800
		Pt NE¼				120		9800	300	10100
Rogers. Ruby V.	4	NW¼ SE¼				40		3200		3200
Stanley, Adaline	5	Pt SW¼ NE¼				4		300	2000	2300
		Pt SE¼ NE¼				36		2880		2880
Hodson, H. M.	6	SW fr¼				94	10	6800		6800
Hodson, Cecil	7	SW¼ SE¼				40		3000	600	3600

SECTION No. 19

Congressional Township No. 15, R. 1W

SCALE: Forty rods to an inch, or ten rods to a space, Congress Land, which is one mile square for a section.

Number of acres in this section, according to the United States Survey,

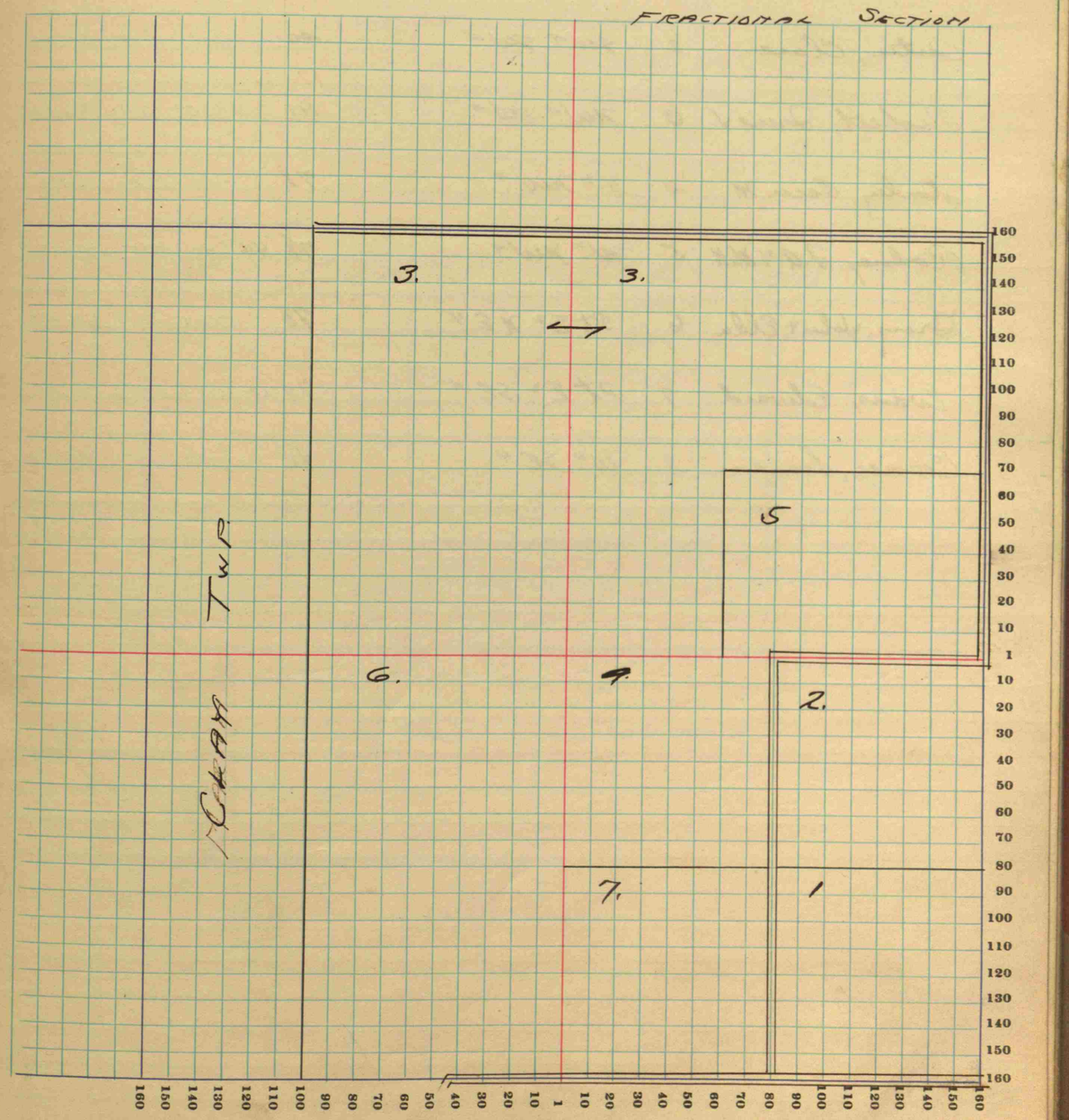

_____ COUNTY, INDIANA, 19

Assessor's Plat-Book for _____ Township, No. _____

Wm. B. Burford Printing Co., Blank Book Mfr., Indianapolis

NAMES OF OWNERS	Number on Plat	DESCRIPTION	Section	Township	Range	Acres	Hundredths	Value of Lands	Value of Improvements	Value of Lands and Improvements
Bodenhammer J.A.	1	E½ SW¼				80		6000		
		W½ NE¼				80		6000	700	12700
Carter, Clare	2	SW¼ SW¼				40		3000	500	3500
Prickett, Irene V.	3	NW¼ SW¼				39		2920	750	3670
Stanley, Oscar M.	4	E½ NW¼				78		6000	1200	7200
Rodney, J.A. & W.H.	5	W½ NW¼				78	44	6000	475	6475
Gray, John & Elda	6	Pt E½ NE¼				78		5800	750	6550
Evans, Edward	7	Pt E½ SE¼				79	12	6000	2000	8000
Cosner, Leander	8	W½ SE¼				80		6000	1100	7100

SECTION No. 20

Congressional Township No. 15, R. 1W

SCALE: Forty rods to an inch, or ten rods to a space, Congress Land, which is one mile square for a section.

Number of acres in this section, according to the United States Survey, _____

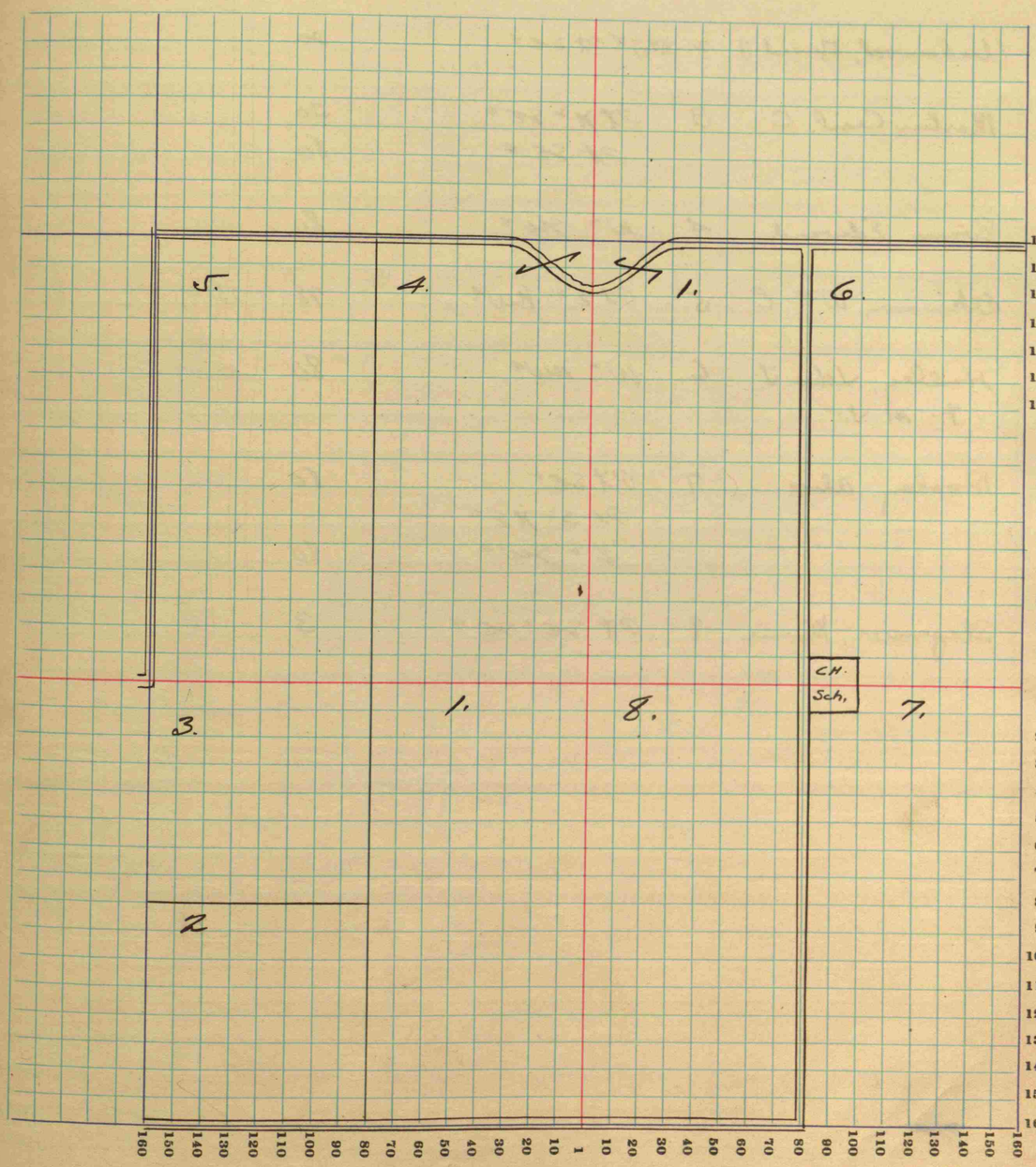

COUNTY, INDIANA, 19

Assessor's Plat-Book for Township, No.

Wm. B. Burford Printing Co., Blank Book Mfr., Indianapolis

NAMES OF OWNERS	Number on Plat	DESCRIPTION	Section	Township	Range	Acres	Hundredths	Value of Lands	Value of Improvements	Value of Lands and Improvements
Guthrie Frank E	1	Pt NE¼-Pt NW¼				107		7100	1500	8600
						2		140	400	540
Underwood, Howard T	2	S½ S½ Pt SE¼				20		1400		1400
Martin Cecil C	3	Pt N½ SE¼				30		1900		1900
		Pt SE¼				80		5320	1000	6320
Evans, Edward	4	W½ SW¼				80		6000		6000
Atkinson, Wm E.	5	Pt E½ NW¼				78		5300	500	5800
Hadley, John T. & M. V.	6	W½ NW¼				80		5300	700	6000
Dooley, Alice	7	Pt SE¼				80		5000	1000	6000
		Pt S½ NE¼								
		E½ SW¼				80		4680		4680
Stegemeier, Minnie	9	Pt SE¼ SE¼				3		150	600	750

SECTION No. 21

Congressional Township No. 15, R. 10W

SCALE: Forty rods to an inch, or ten rods to a space, Congress Land, which is one mile square for a section.

Number of acres in this section, according to the United States Survey,



COUNTY, INDIANA, 19

Assessor's Plat-Book for Township, No.

Wm. B. Burford Printing Co., Blank Book Mfr., Indianapolis

NAMES OF OWNERS	Number on Plat	DESCRIPTION	Section	Township	Range	Acres	Hundredths	Value of Lands	Value of Improvements	Value of Lands and Improvements
Owens, Paul (2/3) and Crow, Marion Hore (1/3)	1	W½ NE¼ NW¼				20		1100		1100
		NW¼ NW¼				39		2000	600	2600
Washington Bank & Tr. Co.	2	S½ NE¼ SE¼				18		250	100	350
		Pt S½ NE¼ SE¼				2				
Steigemeier, Minnie	3	Pt SW¼				120		6000		6000
		Pt SE¼				3		150	600	750
Burris, Flora J.	4	W½ SE¼ NW¼				20		1020	600	3260
		Pt SW¼ NW¼				40		1640		
Clark, James L.	5	E½ E½ NW¼				40		2000		
		N½ NE¼				80		6000	1200	11240
		SW¼ NE¼				40		2000		
		Pt SE¼ NE¼					50	40		
Short, Ruth A.	6	Pt SE¼ SE¼				4	10	150		150
Walker, Geo. H.	7	N Pt SE¼				52		900	100	1000
Money, Bert O.	8	Pt SW¼				101		5130	1000	6130
		Mid Pt W½ SE¼								
Bush, Sadie & Kathryn Lawler	9	Pt W½ SW¼				25		1250	500	1750
Doty, Ida	10	SE¼ NE¼				39	50	1380		1380

SECTION No. 22

Congressional Township No. 15, R. 1W

SCALE: Forty rods to an inch, or ten rods to a space, Congress Land, which is one mile square for a section.

Number of acres in this section, according to the United States Survey,

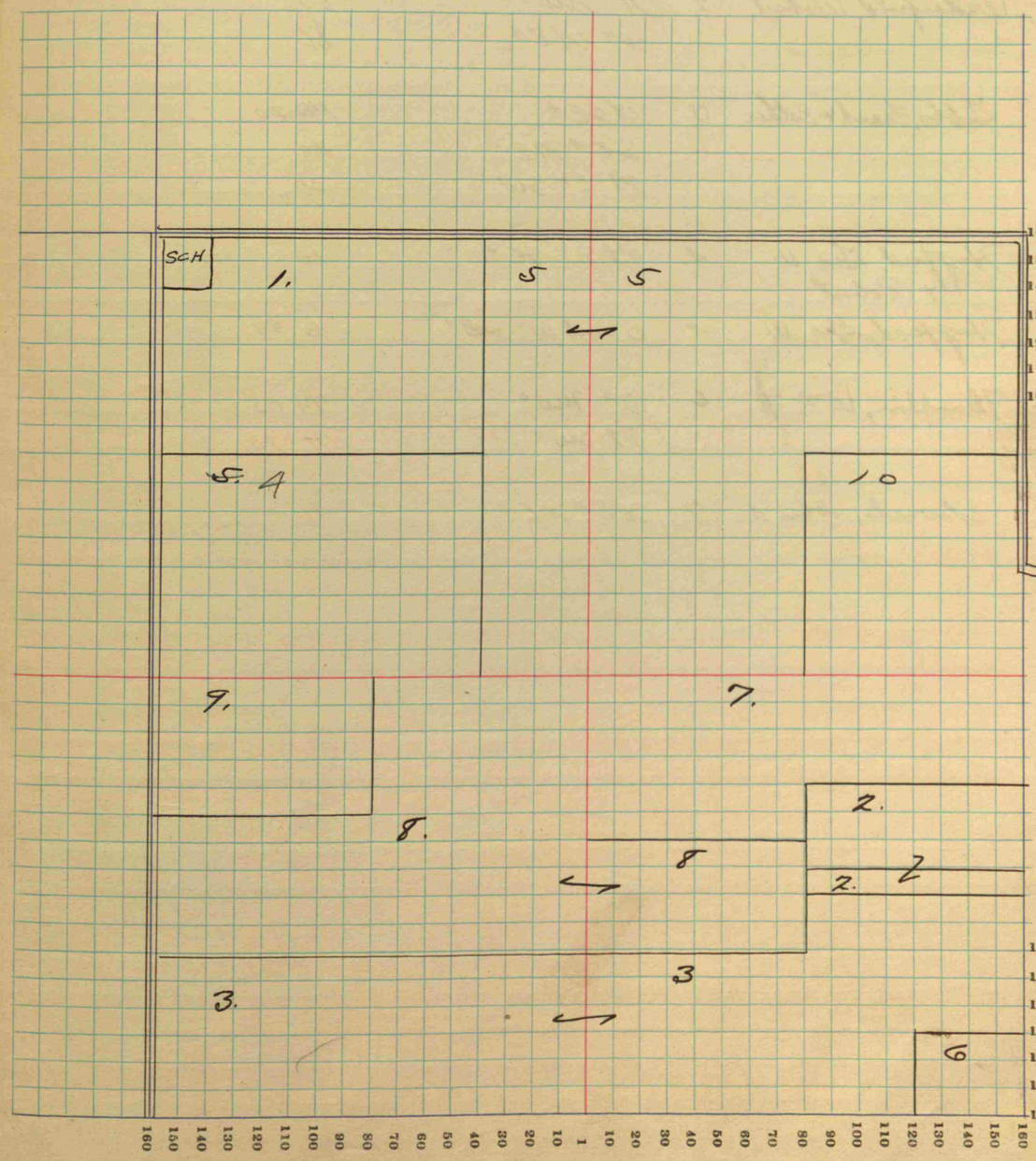

COUNTY, INDIANA, 19

Assessor's Plat-Book for Township, No.

Wm. B. Burford Printing Co., Blank Book Mfr., Indianapolis

NAMES OF OWNERS	Number on Plat	DESCRIPTION	Section	Township	Range	Acres	Hundredths	Value of Lands	Value of Improvements	Value of Lands and Improvements
Short Ruth a.	1.	S pt SW¼				26	10	1040	400	1440
Wedenfild Robert	2.	N² NW¼				80		4650	800	5450
		W½ NE¼				80		5315		5315
Gibbs, Frank & Esther	3	Pt SE¼				142	20	10000	1000	11000
		SE¼ NE¼				40		5680		5680
		Pt E½ SW¼				30				
Hufford, Geo. W. & Robert	4	Pt E½ SE¼				10		730		730
Hufford, Geo. W.	5	S end W½ SE¼				6	94	420		420
Thanklin, Wm 7.	6	S² NW¼				74	05	4380		4380
		Pt SW¼				91	13	8000	1500	9500
Edwards, John d.	7	NE¼ NE¼				40		3000		3000

SECTION No. 23

Congressional Township No. 15, R. 1W

SCALE: Forty rods to an inch, or ten rods to a space, Congress Land, which is one mile square for a section.

Number of acres in this section, according to the United States Survey,

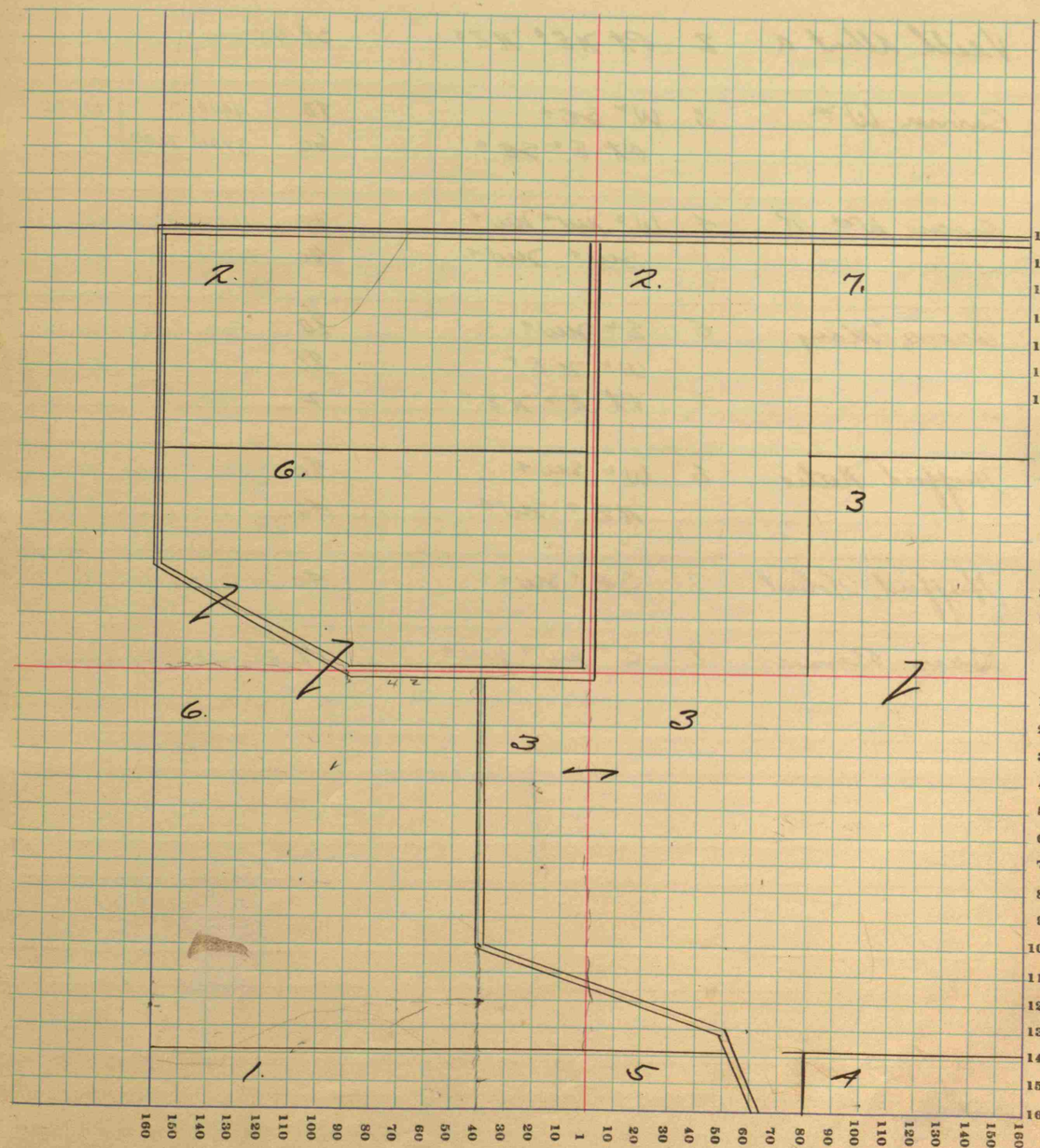

_____ COUNTY, INDIANA, 19____

Assessor's Plat-Book for _____ Township, No. _____

Wm. B. Burford Printing Co., Blank Book Mfr., Indianapolis

NAMES OF OWNERS	Number on Plat	DESCRIPTION	Section	Township	Range	Acres	Hundredths	Value of Lands	Value of Improvements	Value of Lands and Improvements
Drinkieth, F.H. & K.L.	1	SE¼ NE¼				40		2500	800	3300
		Pt NE¼ SE¼				22	50	1300		1300
Veach, Albert A.	2	Pt NE¼ NE¼				38	45	2400		2400
Carrier, Wm	3	W½ SE¼				80		4000	-	11700
		Pt E½ SE¼				60		3900	3600	
Owens, Wm R.	4	W½ NW¼ NW¼				20		1370	500	1870
		SW¼ NW¼				40		2700		2700
Drons, Mary	5	E½ NW¼				80		5000	600	5600
		W½ NE¼				80		5000		5000
		Pt E½ NE¼				2		130		130
Hufford, Nettie	6	W½ SW¼				80		5060	200	5760
		NE¼ SW¼				40		2780		2780
Hufford, Robert	7	SE¼ SW¼				40		2780	400	3180
Hoag, Bessie	8	E½ NW¼ NW¼				19	25	1330	300	1630

SECTION No. 24

Congressional Township No. 15, R. 1W

SCALE: Forty rods to an inch, or ten rods to a space, Congress Land, which is one mile square for a section.

Number of acres in this section, according to the United States Survey, _____

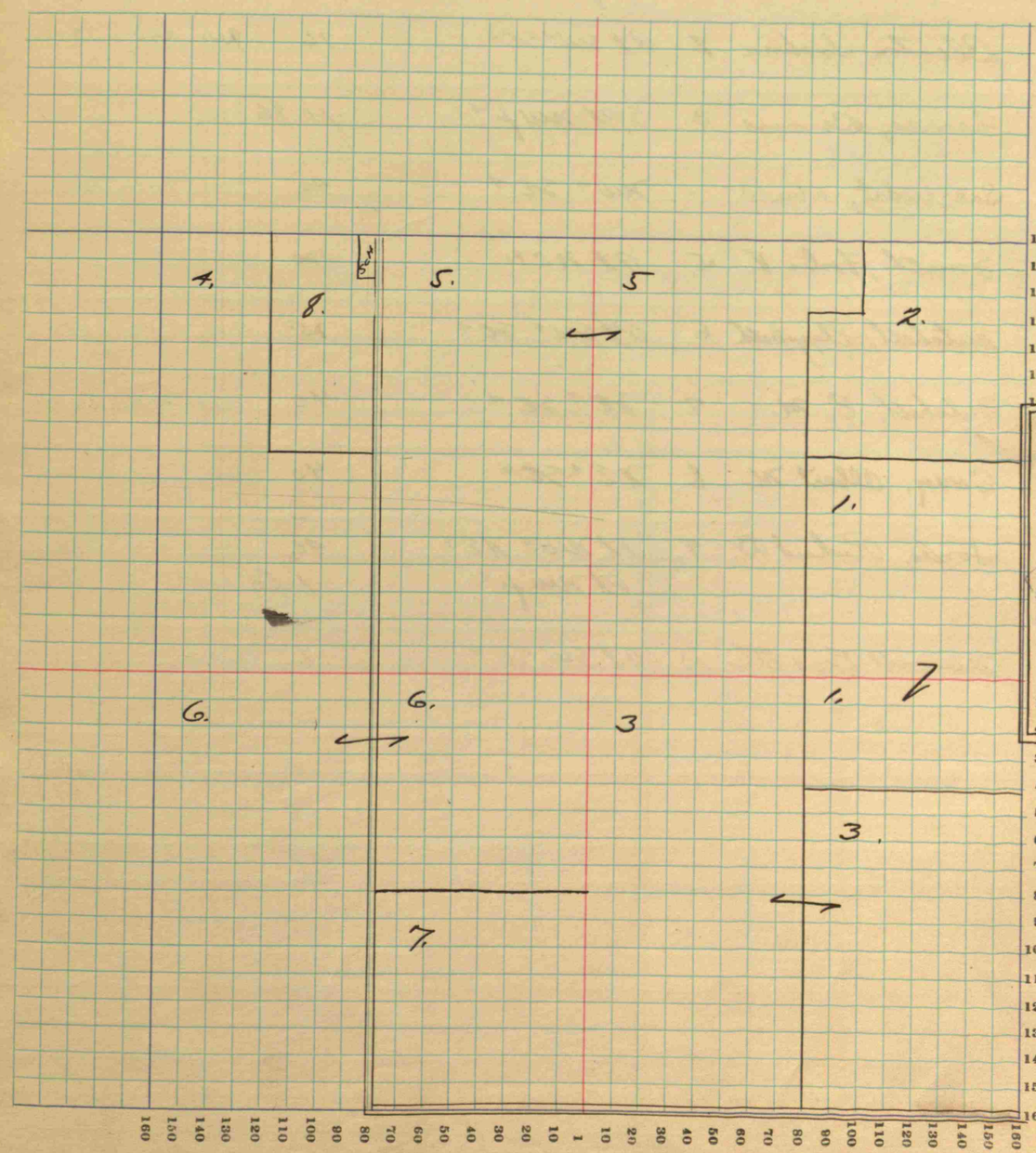

COUNTY, INDIANA, 19

Assessor's Plat-Book for Township, No.

Wm. B. Burford Printing Co., Blank Book Mfr., Indianapolis

NAMES OF OWNERS	Number on Plat	DESCRIPTION	Section	Township	Range	Acres	Hundredths	Value of Lands	Value of Improvements	Value of Lands and Improvements
Wills T. S. & H. M.	1	Pt SW fr 4				11		See appraisement on Section 25-16-1W.		
		Pt fr. SW 4				6	45			
Blanton Joshua	2	Pt SW 4 SE 4				16		960	240	1200
Ferree, Bernice	3	5 Pt NW fr 4				11	86	750		750
Siegewdrt, John W.	4	NW 4 SE 4				40		2400	100	2500
Smith, Foster V.	5	Pt NE 4				120		8000		8000
Mitchell, Elizabeth	6	Pt SW 4 SE 4				15		900	100	1000
Mitchell, E. M.	7	SE 4 SE 4				40		2400	200	2600
Corey, Albert M.	8	NE 4 SE 4				40		2400	400	2800
Jones, Richard B.	9	Pt NW 4 NE 4				40		2800	400	3200
		Pt NW fr 4				1	50	125		125
Merritt Geo. & Ellis	10	Pt SW SE 4				9		630		630

SECTION No. 30

Congressional Township No. 16, R. 1E

SCALE: Forty rods to an inch, or ten rods to a space, Congress Land, which is one mile square for a section.

Number of acres in this section, according to the United States Survey,

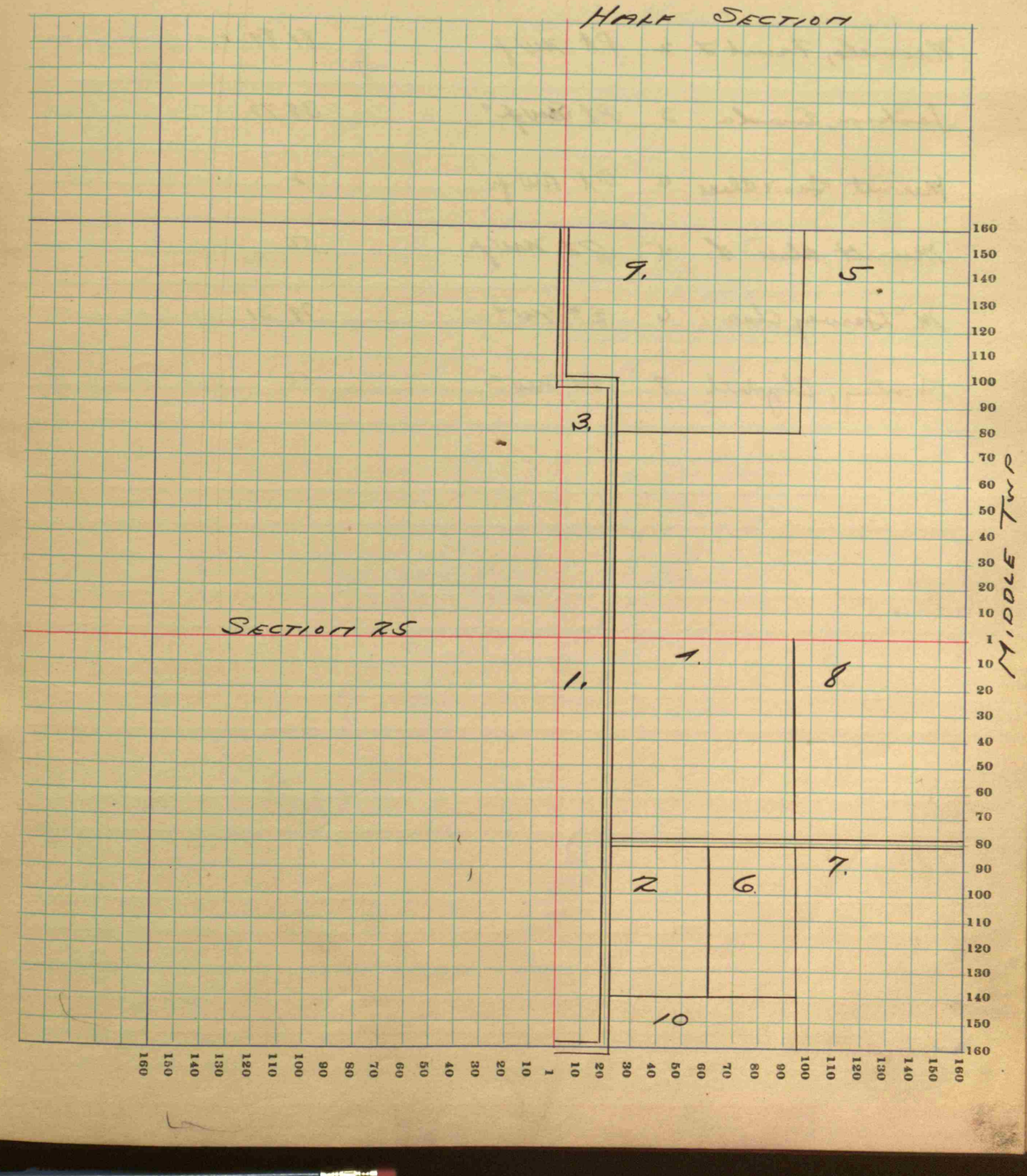

..... COUNTY, INDIANA, 19 .....

Assessor's Plat-Book for ..... Township, No. .....

Wm. B. Burford Printing Co., Blank Book Mfr., Indianapolis

NAMES OF OWNERS	Number on Plat	DESCRIPTION	Section	Township	Range	Acres	Hundredths	Value of Lands	Value of Improvements	Value of Lands and Improvements
Cox. Howard	1	W½ SE¼ 5 Pt SW fr¼				62		4900	500	5200
Neoviele, Frank T.	2	Pt NW fr.				81	89	5800	900	6700
Jackson, Amanda	3	Pt SW fr¼				39	77	3000		3000
Merritt Geo. & Alice	4	Pt NW fr.				2		150	575	725
Merritt Alice L.	5	Pt NW fr.				50		3500		3500
McGarvey, Chas.	6	E½ SW¼				79	31	6000	1100	7100
Huntzy, Elizabeth	7	Pt NW¼				50		3500	1000	4500

SECTION No. 31

Congressional Township No. 16, R. 1E

SCALE: Forty rods to an inch, or ten rods to a space, Congress Land, which is one mile square for a section.

Number of acres in this section, according to the United States Survey, ...

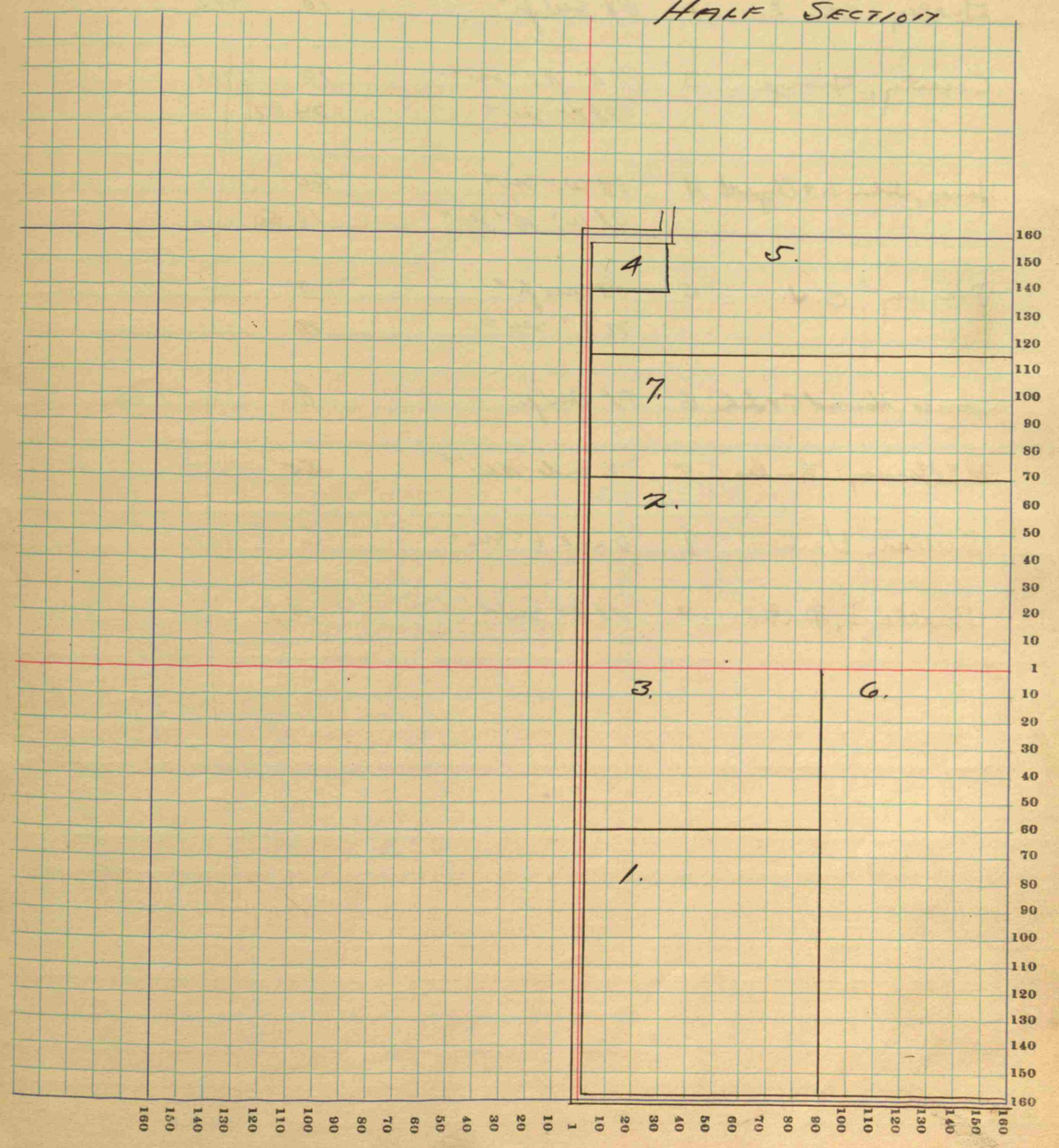

_____ COUNTY, INDIANA, 19____

Assessor's Plat-Book for _____ Township, No. _____

Wm. B. Burford Printing Co., Blank Book Mfr., Indianapolis

NAMES OF OWNERS	Number on Plat	DESCRIPTION	Section	Township	Range	Acres	Hundredths	Value of Lands	Value of Improvements	Value of Lands and Improvements
Brady Milo	1	NE fr¼				95	36	7200	600	7880
Hulley, Otis E.	2	Pt SW fr¼				10		900		900
Cassity, George	3	Pt E½ NE¼ SW¼				10		1490		1490
		Pt E½ SW¼				24	87			
Jones, John H. & Elizabeth	4	Pt W½ SW¼				60		5000	900	5900
		Pt W½ SE¼ SW¼				18	50	1500		1500
Harvey O. J.	5	Pt NW fr¼				9		700	1200	1900
		NE¼ SW¼				20		1500		1500
Jones. Howard C. & Julia	6	Pt NW fr.				8		600	1140	1740
McHarvey. Charles	7	E mile NW¼				55		4100		4100
Duellan, Vern	8	S end E½ SW¼				6		450		450
Duellen, Shelton	9	Pt E½ SW¼				18	87	1500		1500

SECTION No. 6

Congressional Township No. 15, R. 1E

SCALE: Forty rods to an inch, or ten rods to a space, Congress Land, which is one mile square for a section.

Number of acres in this section, according to the United States Survey, _____

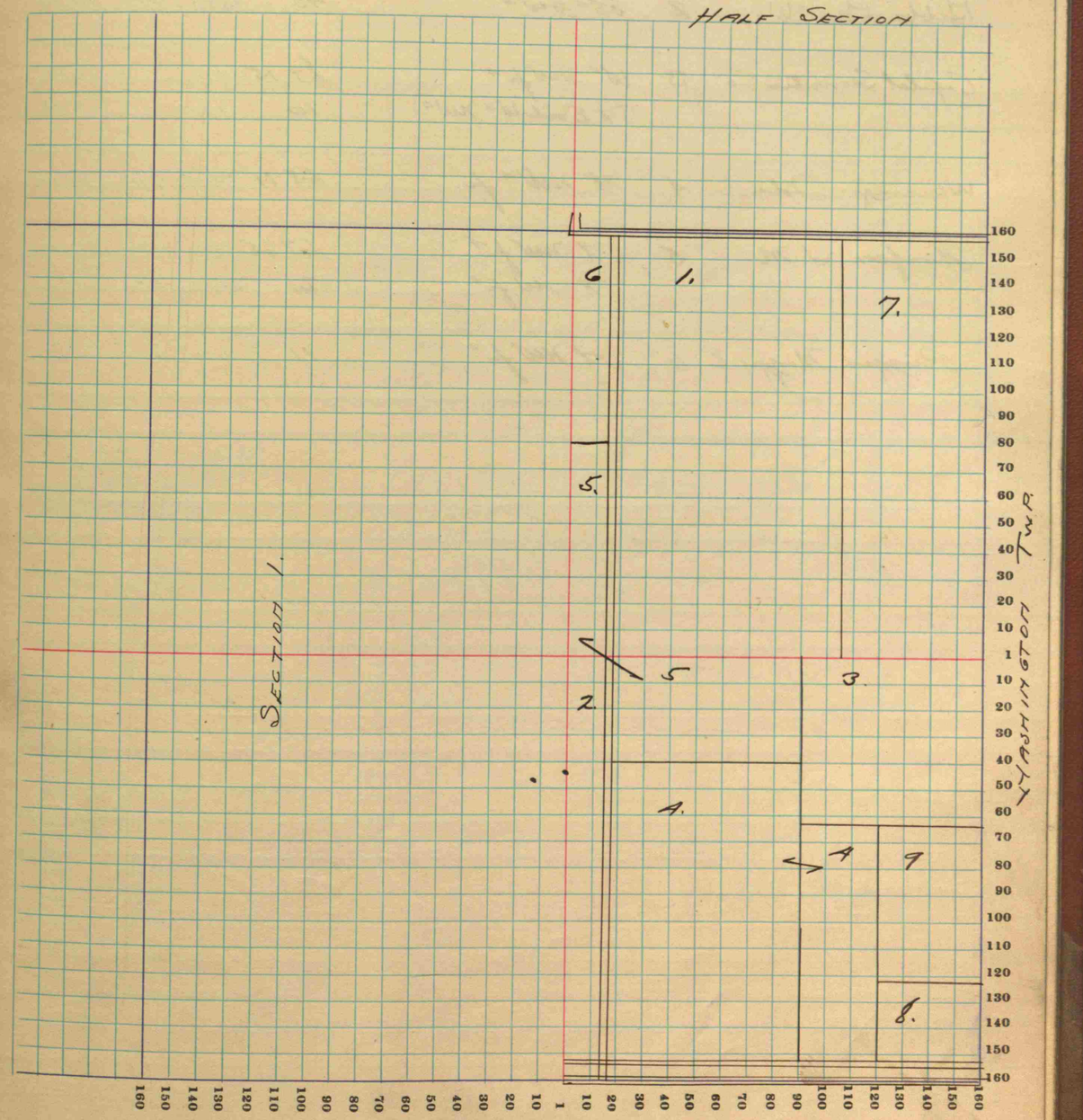

_____ COUNTY, INDIANA, 19

Assessor's Plat-Book for _____ Township, No. _____

Wm. B. Burford Printing Co., Blank Book Mfr., Indianapolis

NAMES OF OWNERS	Number on Plat	DESCRIPTION	Section	Township	Range	Acres	Hundredths	Value of Lands	Value of Improvements	Value of Lands and Improvements
Carr. Nancy J.	1	Pt E side NW¼				25		2000	600	2600
Hibbs. Geo. W.	2	SE¼ SW¼				40		2800	800	3600
Capital Securities Co.	3	W½ SW fr¼				89	15	6835		6835
		Pt E side W½ NW¼				10		800		800
Winnings Ida.	4	Pt NW¼ fr.				65	11	5500	900	6400
Thompson, J. M.	5	Pt NW fr¼				67	65	5800	1100	6900
		Pt SW fr¼				21		1800	400	2200
Riggan. Maggie E.	6	Pt NW fr¼				11		750	450	1200

SECTION No. 7

Congressional Township No. 15, R. 1E

SCALE: Forty rods to an inch, or ten rods to a space, Congress Land, which is one mile square for a section.

Number of acres in this section, according to the United States Survey, _____

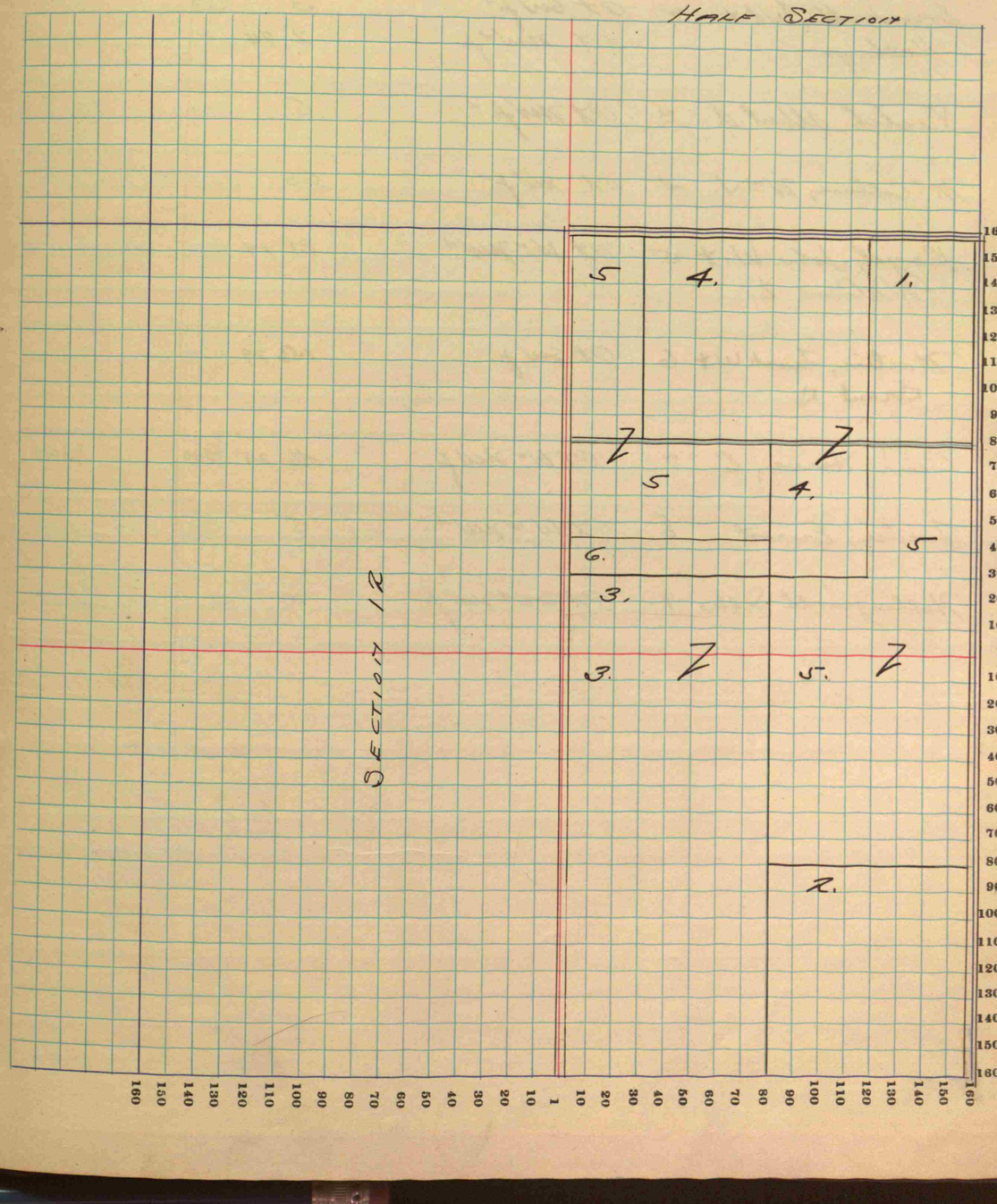

_____ COUNTY, INDIANA, 19____

Assessor's Plat-Book for _____ Township, No. _____

Wm. B. Burford Printing Co., Blank Book Mfr., Indianapolis

NAMES OF OWNERS	Number on Plat	DESCRIPTION	Section	Township	Range	Acres	Hundredths	Value of Lands	Value of Improvements	Value of Lands and Improvements
Carrie, Wm	1	Pt SW fr 4				9	70	300		300
Drinkieth, Fred + Kathryn	2	Pt SW fr 4				3		200		200
		Pt NW 1 fr.				2	74	150		150
Veatch, Albert A.	3	Pt NW fr 4				5		300		300
McCollum, Wm J.	4	Pt NW fr 4				60		3600	800	4400
Hoyal, John W. + William E.	5	Pt W½ NW 4				31	19	1800	300	2100
Martin, Frank W. + Grant H.	6	Pt SW fr.				156	29	7100	1000	8100
Cain, Harvey E.	7	Pt W½ NW fr.				46	25	2300 3200		2300
Snider, Ernest	8	Pt W½ NW 4				5		300	200	500
Hollingsworth Sallie	9	Pt SE 4 NW fr.				20		1200	100	1300

SECTION No. 19

Congressional Township No. 15, R. 1E

SCALE: Forty rods to an inch, or ten rods to a space, Congress Land, which is one mile square for a section.

Number of acres in this section, according to the United States Survey, _____

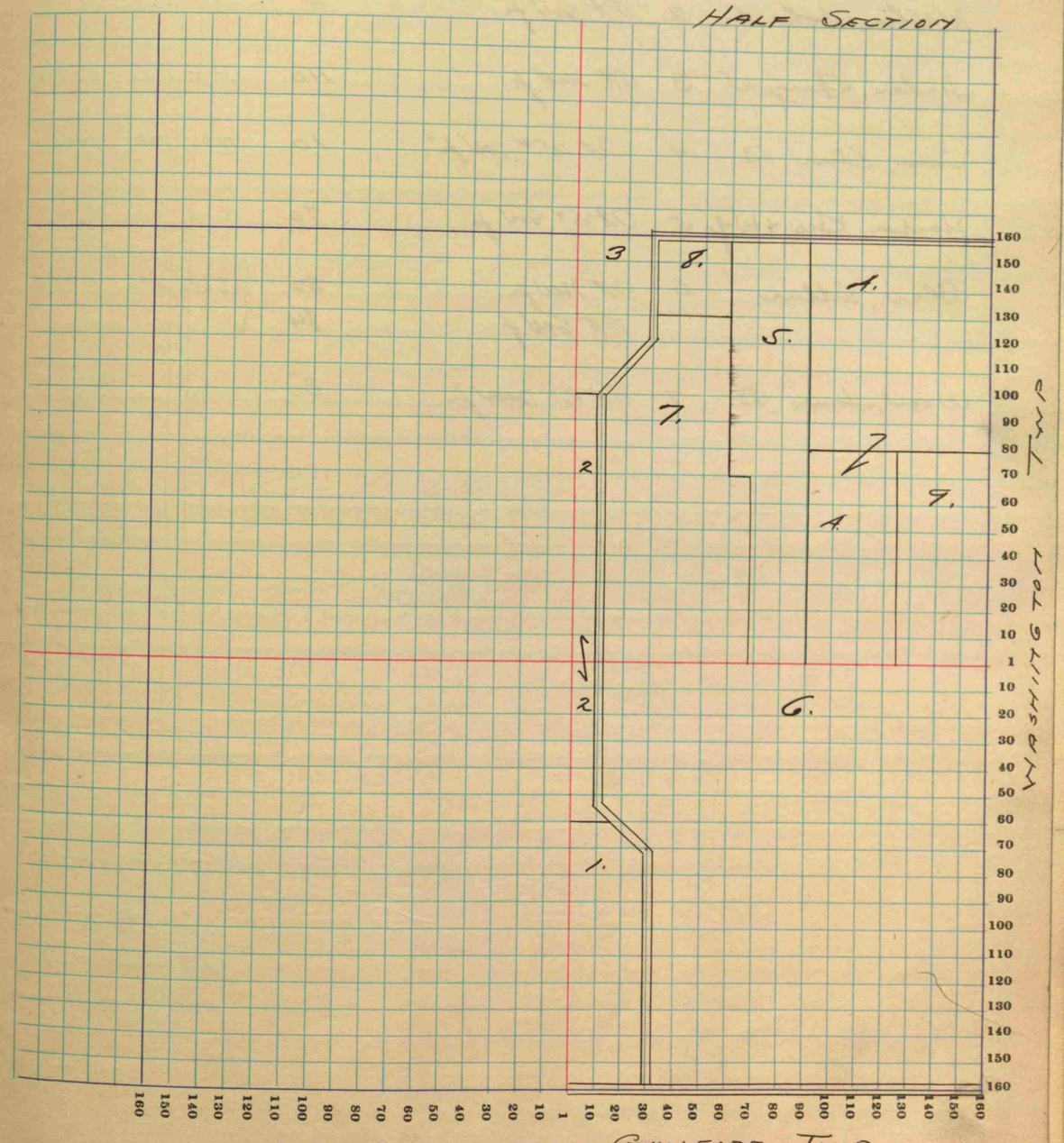

COUNTY, INDIANA, 19

Assessor's Plat-Book for Township, No.

Wm. B. Burford Printing Co., Blank Book Mfr., Indianapolis

NAMES OF OWNERS	Number on Plat	DESCRIPTION	Section	Township	Range	Acres	Hundredths	Value of Lands	Value of Improvements	Value of Lands and Improvements
Rodney, Henry C.	1	W½ Pt NW fr				6		450		450
Walter, John A.	2	Pt SW fr.				4		300	300	600
Jordan, George W.	3	Pt NW fr.				110		8000	1100	9100
Cain, Edna B.	4	Pt W½ SW fr¼				10		700	700	1400
Harper, Geo. & Wife	5	Pt 5A SW fr.				70		4600	400	5000
Blair, Arthur	6	Pt NW fr Pt SW fr.				32 84		6320	600	6920
Wood, James B.	7	Pt E½ NW fr				30		1740		1740

SECTION No. 18

Congressional Township No. 15, R. 1E

SCALE: Forty rods to an inch, or ten rods to a space, Congress Land, which is one mile square for a section.

Number of acres in this section, according to the United States Survey,

