ASSESSOR'S PLAT BOOK
DANVILLE CORP
1907

COUNTY, INDIANA, 1907.

Assessor's Plat-Book for D[illegible]

	NAMES OF OWNERS.	Number.	DESCRIPTION OF LOTS.	In-Lots.	Out-Lots.	Parts of In-Lots.	Parts of Out-Lots.	No. Sq're or Blk.	Value of Lots.	Value of Improvements.	Value of Lots and Improvements.
	Adams Thad S		Pt E½ NW¼ 10. 15. 1W 65/100						50		
	" "		Orig Town	174				24	500	2000	2625
	" "		" "	3				23	75		
	" Effie C		Sec 9 T 15 R 1W 25/100						300	500	
	" "		Wilsons Add	244					150	500	3950
	" "		Crawfords Sub Div	2					200	1000	
	" "		" " "	374					300	1000	
	" Annie		9. 15 1W 19/100						100	400	500
	Allred Mary J		Orig Town	8				29	500	1200	1700
	Arnold A.E. & Anna		" "	172				10	500	1000	1500
	Aubrey Thos. & Wife		10. 15. 1W	126					100	400	500
	Alley Martha		Orig Town	5				10 6	400	700	1100
	Armstrong Louis W		" "	576				15	1000	3000	4000
	Adams James M		" "	1				15	350	1100	1450
	Alley Martha et al		" "	Pt 178				25	250	400	650
	Ader John W		" "	Pt 4				19	225	200	2625
	" "		Craddicks add	172					400	1800	
	Ayers Delia		Pt E½ NE¼ 3-15-2	20							
	" "		Symons add Pt	11					150	500	750
	" "		" " "	12							
	" "		Crawfords add	2				4	100		
	Ader & Underwood		Orig Town	473				29	600	1000	1600
			Total	lots 29							
			"	acres 2.5 1/100							

COUNTY, INDIANA, 1907.

Assessor's Plat-Book for DANVILLE CORP.

	NAMES OF OWNERS.	Number.	DESCRIPTION OF LOTS.	In-Lots.	Out-Lots.	Parts of In-Lots.	Parts of Out-Lots.	No. Sq're or Blk.	Value of Lots.	Value of Improvements.	Value of Lots and Improvements.
✓	Brady Isabella		Pt NE¼ NE¼ 4-15-1W 20/100						150	200	350
✓	Burroughs Mary V		Pt 3						50		50
✓	Brown Levi H		Pt SE¼ NE¼ 9-15-1W 16/100						75	125	
✓	" "		Pt SE¼ SE¼ 4-15-1W 47/100						100	50	1200
✓	" " Emma		Matlocks add 5					1	100		
✓	" "		1						250	400	
✓	" " Hubert		Goins add 3						100		
✓	Bunten John H		Pt SW¼ SE¼ 4-15-1W 38						400	800	1200
✓	" " "		Pt SW¼ NE¼ " " "								
✓	" " "		Pt NE¼ 9-15-1W								
✓	Bolton Mary L		Pt SE¼ NE¼ 9-15-1W 60						150	300	450
✓	Brill George W		Pt E½ NW¼ 10-15-1W 3 97						400	2000	
✓	" " "		Davis add 4					1	400	900	4500
✓	" " "		Craig Town Pt 8					19	300	500	
✓	" W. T.		Matlocks add 11 & 12					1	700	1300	2000
✓	Bowen Wm. J & Mattie		60 ft W side 2					17	300	700	1000
✓	Barton Ida. Pt James Est		Darnells add 12						225	400	650
✓	" " "		" " 13								
✓	" " "		" " 14								
✓	" " "		Pt S½ NE¼ 9-15-1W 25/100						25		
✓	Bodenhamer Jno A.		Pt NE¼ NE¼ 9-15-1W 3¾/100						50		50
✓	Barnett & Co.		Hall Place add					12	80		80
✓	" " "		" " "					21			
✓	Buchanan James		W. T. Davis add Pt	6					300	650	1300
✓	" "			7							
✓	" "			8							
✓	" "			9							
✓	" "		Pt W½ NW¼ 10-15-1W 2¾/100						300	50	
✓	Bolton Lee O.		Haynes add 8 x 9						200	400	600
✓	Bowen Chas. Trustee		Pt SE¼ NW¼ 10-15-1W 1 72						500	900	1400
✓	Bell Jno. T.		NE¼ NW¼ 10-15-1W 3 75						400	600	1000
			lots	18							
			acres	12 39							

COUNTY, INDIANA, 1907.

Assessor's Plat-Book for DANVILLE CORP.

	NAMES OF OWNERS.	Number.	DESCRIPTION OF LOTS.	In-Lots.	Out-Lots.	Parts of In-Lots.	Parts of Out-Lots.	No. Sq're or Bl'k.	Value of Lots.	Value of Improvements.	Value of Lots and Improvements.
✓	Cook Mary A		Irvins add	5				1	200	500	700
✓	Christie Polk J. & wife		Hoadleys add	6					250		250
✓	Clark James L		Orig Town	1				38	400	2400	2400
✓	Cline Josiah F.		Hollowells 2nd A. 1 2 3 4 5	6					500	1100	1600
✓	" " "		" 7.8	9							
✓	Catanzarite George C		Symons Sub Div	1					200	400	600
✓	Campbell R. J. Est		Pt W² NE⁴ 9-15-1W	35/100					400	1000	1400
✓	" " "		" W² SE⁴ 9-15-1W	10/100							
✓	Call John E		Pt W² SW⁴ 4-15-1W	33/100					400	1200	1600
✓	Curtis Marth E		Irvins add	7				1	400	1000	1400
✓	Craddick James W		Orig Town Pt	1				25	150	300	450
✓	" " "		" " "	8				25			
✓	Campbell Lucinda H.		" " W²	3				24	350	1100	1450
✓	Carter A. W.		" "	1				35	400	700	2900
✓	" " "		" "	4				26	400	1400	
✓	" " "		" "	5				26			
✓	Christie F. J.		" " S²	6				26	350	1050	1400
✓	" " "		" " "	7				26			
✓	Clark Geo. H wife		" "	1				33	250	400	650
✓	" Elizabeth		" " Pt	1				34	250	750	1000
✓	Chambers Alex		" "	2				7	500	600	1100
✓	" "		" "	3				7			
✓	Conn James F.		" " E²	3				24	350	750	1000
✓	Clark Francis E		" " Pt	5				19	750	2000	2750
✓	Crabb Dora		20 ft 5½ in " " W. Side	3				13	800	3400	5400
✓	" "		" "	1				5	350	850	
✓	Christie L M		" "	5				11	400	1200	1600
✓	" Martin		" "	1				22	400	600	2050
✓	Clark Chas. T.		" "	1				11	300	750	
✓	Clark Chas T		" "	4				2	250	300	550
✓	Conn E. H.		" " W² Pt	2				23	400	900	1300
			lots	36							
			acres	78/100							

COUNTY, INDIANA, 1907.

Assessor's Plat-Book for DANVILLE CORP.

NAMES OF OWNERS.	Number.	DESCRIPTION OF LOTS.	In-Lots.	Out-Lots.	Parts of In-Lots.	Parts of Out-Lots.	No. Sq're or Bl'k.	Value of Lots.	Value of Improvements.	Value of Lots and Improvements.
Cowley Sarah E		Orig Town	1				21	500	1400	
" " "		Darnell's add	8							3050
" " "		H & T add	6					300	850	
" " "		E^2NE^4 9-15-1W 25/01								
Conn Alice		Pt SE^4SE^4 4-15-1W	20					350	900	2250
" "		Orig Town S^2	4				21	350	650	
" "		" " "	5				21			
Crawley E. D.	20 ft	N Pt " "	4				20	600	1300	
" " "		" " Pt	5				13	1200	3000	11100
" " "		"	6				13	1000	3000	
" " "		Navis add	7				6	200	800	
Coffin Hannah		Crawfords add Pt	1				3	150	400	550
Curtis Harry E. & Wife		Wilsons add 10, 11, 12 & 13						400	600	1000
Carter Mord.		Pt E^2NW^4 10-15-1W	1 42					450	900	1350
Combs Allie Dale		Navis add					9	700	1300	2000
Curtis Henry S		Hollowell's 2nd add	15					30		30
Conn Libbie A		Navis add	3				6	200	600	800
Cox Georgia		Nave & Hogatis add	8				5	200	700	1000
" "		Pt E^2NW^4 10-15-1W	70					100		
Comer James O		Pt E^2NE^4 9-15-1W	3					400	1200	1600
" Guy C		Mattocks add 44 ft S Side 6-1						100	100	500
" " "		Pt E^2SE^4 9-15-1W	50					100	200	
" " "		" E^2NE^4 " " "								
Christie Minnie		Nave & H's add	2				4	200	700	900
Cook Chas. J		Navis add	8				2	250	650	900
" Eliza J		" & H's "	3				3	250	550	800
Christie Ed L		" "	4				6	250	350	600
" Mary E.		" "	7				1	250	850	1100
Con. Tel. Co.		Darnell's add	5					125	50	200
" " "		" "	6							
" " "		H & T's "	4					25		
" " "		" "	5							
		lots	27							
		acres	7.02							

COUNTY, INDIANA, 1907.

Assessor's Plat-Book for DANVILLE CORP.

NAMES OF OWNERS.	Number.	DESCRIPTION OF LOTS.	In-Lots.	Out-Lots.	Parts of In-Lots.	Parts of Out-Lots.	No. Sq're or Bl'k.	Value of Lots.	Value of Improvements.	Value of Lots and Improvements.
Denny John		Givins Add PA	6					200	650	850
Depew Jeremiah Hrs	15 ft	10 Dieb Orig Town	4				13	700	1500	2200
" " "	3	E " " "	3				13			
Dougherty Lobbia M		" "	3				4	400	1100	1500
Dickerson Martha F		" "	6				7	200	600	800
Danville State Bank	20 ft	E " "	7				19	800	2000	2800
Dowrard James G		" "	3				19	600	1500	
" " "	18	25 ft " "	4				19			
" " "		" "	1				12	400	200	7850
" " "		" "	8				13	500	1000	
" " "		" "	2				20	1600	2000	
" " "	PA	E² NE⁴ 9-15-1W	20					50		
Dougan Florence C	PA	E² NW⁴ 10-15-1W	6	50				300	1200	1700
" " "	PA	E² SW⁴ 3-15-1W								
Doty George		Givins add PA	3					200	400	800
"	PA	SE⁴ 4-15-1W	39					200		
Duckworth John S.		Crawfords add PA	2				4	100	500	600
Darnell J. L. & Margaret		Hollowells add	3				70	30		1030
" " "		Orig Town	1				1	250	750	
" " "		" "	4				1			
Davis Ellie		Hadleys add	1					350	800	1150
Danville Trust Co Ex of		Crawfords add PA	2				1	300	1600	3500
x Eliz Pursel	PA	NE⁴ NE⁴ 9-15-1W	1					400	1600	
Dunbar Mary A		H & J add PA	4							
" " "		E²	5					250	500	
" " "		P	4							1400
" " "			5							
" " "	PA	E² NE⁴ 9-15-1W	15	50				250	400	
Danville Creamery Co		Givins add PA	1					250	500	750
Davidson Jennie	PA	E² NE⁴ 9-15-1W	20					150	300	450
		lots	25							
		Acres	10.88							

COUNTY, INDIANA, 1907.

Assessor's Plat-Book for DANVILLE CORP.

NAMES OF OWNERS.	Number.	DESCRIPTION OF LOTS.	In-Lots.	Out-Lots.	Parts of In-Lots.	Parts of Out-Lots.	No. Sq're or Bl'k.	Value of Lots.	Value of Improvements.	Value of Lots and Improvements.
Dobson Mary A.		Davis add	2				6	250	900	1150
Danville L. H. & P. Co	Pl	E2 NE4 3-15-1W	18					100		3800
" " " " "		Shelladays add	1				1	300	3400	
" " " " "		" "	2				1			
" " " " "		" "	3				1			
" " " " "		" "	4				1			
Dawson J. M.		Davis add	1					200	450	650
" " "		" "	2							
		lots	7							
		acres	18 100							

COUNTY, INDIANA, 1907.

Assessor's Plat-Book for DANVILLE TWP

NAMES OF OWNERS.	Number.	DESCRIPTION OF LOTS.	In-Lots.	Out-Lots.	Parts of In-Lots.	Parts of Out-Lots.	No. Sq're or Blk.	Value of Lots.	Value of Improvements.	Value of Lots and Improvements.
Edwards Chas. E.		Pt SE¼ NW¼ 10-15-1W	07					300	1000	1300
" " "		Pt E½ SW¼ 10-15-1W	25							
Enlow Cora D		72 ft E side Orig Town	1				17	450	600	1050
Estep I. N.		20 ft Mid Pt " "	3				13	800	2000	
" " "		" " "	2				39	300	900	4725
" " "		" " "	1							
" " "		U & H add Pt	8				4			
" " "		" " " W½	3				5	125	600	
Edwards John A.		Hoadley's add Pt	5					300	700	1000
English John E.		Irvins add Pt Lt 2					2	300	800	1100
Eastes Sarah M.		Braddocks add	2							
" " "		" "	3					600	1100	1700
" " "		" "	4							
" " "		" "	5							
Easley George		Orig Town	2				31	100	200	
" "		" " W½	2				33	150	275	
" "		Darnells add	11					55		
" "		Hollowells 2nd "	13							
" "		" " "	14					120		2000
" "		" " "	17							
" "		" " "	18							
" "		Symons Sub Div	2					150		
" "		" " "	3							
" "		" " "	4							
" "		J O Baker's add	2					100	200	
" "		NE Pt	3					100	200	
" "		Pt E½ NE¼ 9-15-1W	18					100	250	
		lots	24							
		Acres	50/100							

COUNTY, INDIANA, 1907.

Assessor's Plat-Book for DANVILLE CORP.

	NAMES OF OWNERS.	Number.	DESCRIPTION OF LOTS.	In-Lots.	Out-Lots.	Parts of In-Lots.	Parts of Out-Lots.	No. Sq're or Blk.	Value of Lots.	Value of Improvements.	Value of Lots and Improvements.
1	Easley Millie G.		Orig Town	1				26	450	1250	1700
1	" " "		" " "	8				26			
2	Ellis E. R.		Davis add	5					150	300	450
2	Estep Sarah J.		Hare & Hs add	3				7	200	300	700
			lots	4							
				7							

COUNTY, INDIANA, 1907.

Assessor's Plat-Book for DANVILLE TWP.

	NAMES OF OWNERS.	Number.	DESCRIPTION OF LOTS.	In-Lots.	Out-Lots.	Parts of In-Lots.	Parts of Out-Lots.	No. Sq're or Bl'k.	Value of Lots.	Value of Improvements.	Value of Lots and Improvements.
V	First Nat. Bank	32	½ ft N Pt trig Town	1				20	1200	3700	
V	" " "		Ford Carters add 1.2.3	4					350		9350
V	" " "		" " " 5.6.7 Pt						100	800	
V	" " "		" " " 9.10.11 Pt 12						300	1650	
V	Fitzgerald John		Crawfords add	3				1	250	650	900
V	Force Jos. W.		Orig Town	3				16	500	1500	2000
V	Fulps James		Davis add N Pt	2					100	100	550
V	" "		" " "	3					100	250	
V	Flynn Emma J.		Irvins add	4				4	250	450	700
V	Foster Robert M		Pt E½ NE¼ 9-15-1W	149					300		1700
V	" " "		" " " " " "	91					200	1200	
V	Fraley Olovia B		Hayes add	2				11	150	350	500
V	Flathers Wm H.		White's add	5					100	400	500
V	Faught Robert		Pt E½ NE¼ 9-15-1W	20					100	300	400
V	" "		" " " " "	21							
V	Figg A.A.		Hall Place add	11					25		1975
V	" " "		Pt SW¼ SE¼ 4-15-1W	72					400	1200	
V	" " "		" W½ SW¼ " " "	65							
V	" " "		Morgans add 1.2.3.4.5.6						250		
V	" " "		Pt W½ SE¼ 4-15-1W	62					100		
V	Flinn Pearl M.		Darnells add	7					100		100
			lots	29							
			Acres 3.68								

COUNTY, INDIANA, 1907.

Assessor's Plat-Book for DANVILLE TWP.

	NAMES OF OWNERS.	Number.	DESCRIPTION OF LOTS.	In-Lots.	Out-Lots.	Parts of In-Lots.	Parts of Out-Lots.	No. Sq're or Blk.	Value of Lots.	Value of Improvements.	Value of Lots and Improvements.
✓	Gatson Thomas L		Pt NW¼ NE¼ 7-15-1W	70					300	700	1000
✓	Gaston Carey		Orig Town	5				4	350	1700	2050
✓	Gasshwiler Mary J.		Pt SE¼ 4-15-1W	162					250		
✓	" " "		Davis add W end	3					300	350	900
✓	" " "		" " NH	4							
✓	Grow Arthur		Orig Town Pt	7				28	1000	1500	2500
✓	" Walter S.		" "	2				26	450	850	1300
✓	Gentry Elmer E & wife		" " SE	2				21	450	950	1400
✓	" " "		" " "	3				21			
✓	" James M.		" " "	4				16	300	300	650
✓	Gibbs Sarah M		" " NE	4				16	350	550	900
✓	Griggs Cneil & wife		" " 18ft SPt	7				19	700	2000	2700
✓	Gulley Bethiah		" "	8				12	300	750	1050
✓	Green E.C. & E.L.		" "	4	75'			7	500	700	1200
✓	Gentry Oza B		Crawfords add	112	73'				200	400	600
✓	" L C		" " Pt	112					200	600	800
✓	George Jane		Orig Town	1				4	350	350	700
✓	Gregg Ann V		" "	7				27	400	200	1200
✓	" " "		Wallocks add	4				1	200	400	
✓	Griggs Lizzie		" "	1				2	350	850	1200
✓	Goodson Adam		H & Fs add S Pt	6					100	200	300
✓	Gentry Libbie		Davis add	3					250	550	800
✓	" "		" " Pt	2							
✓	" "		" "	4							
✓	Groomes Walter		Pt E½ NW¼ 10-15-1W	65'					250	750	1000
✓	Graham John B		Whites add	47	3				200	600	800
✓	Gentry Otis E		Toyts add	8				2	50		50
✓	Guthrie Frank		Maple Hill add NE	4					150	1200	1350
✓	" "		" " "	5							
			lots	30							
			acres	3.02							

COUNTY, INDIANA, 1907.

Assessor's Plat-Book for DANVILLE CORP.

NAMES OF OWNERS.	Number.	DESCRIPTION OF LOTS.	In-Lots.	Out-Lots.	Parts of In-Lots.	Parts of Out-Lots.	No. Sq're or Bl'k.	Value of Lots.	Value of Improvements.	Value of Lots and Improvements.
Gentry Jas. W & Wife	Pt	NW¼NE¼ 9-15-1W	70					250	850	1100
Gibbs A. J.		Hall Place add Pt	8					150	950	1500
" " "		" " "	9							
" " "		Mapl Hill "	1							
" " "		" " 30	31					300		
" " "		" " 32, 33,	34							
" " "		" " 36, 37, 38,	39							
" " "		Wilson's "	7					100		
" " "		" "	8							
Gibbs Luella		Hall Place add Pt	9					100	750	900
" "		" " "	10					50		
Green Nelson Hrs		Nevis add	6				2	300	800	1100
Greenwood G. D.		" "	2				2	250	550	800
		lots	19							
		Acres	.70							

COUNTY, INDIANA, 1907.

Assessor's Plat-Book for Dearborn Twp

	NAMES OF OWNERS.	Number.	DESCRIPTION OF LOTS.	In-Lots.	Out-Lots.	Parts of In-Lots.	Parts of Out-Lots.	No. Sq're or Bl'k.	Value of Lots.	Value of Improvements.	Value of Lots and Improvements.
	Hess Sallie		Orig Town N²	2				22	250	600	850
	" "		" " "	3				22			
	Hadley Simon		" "	4				25	750	1000	1750
	" "		" "	5				25			
	Hendricks Mary E		" " E²	2				36	250	650	900
	Huron Lulu M. 45ft off		" "	6				28	400	800	1200
	Harper Mary E		" " Pt	7				28			
	Hine Laura M.J.		" "	2				32	150	250	400
	Henry Ann		" "	5				3	350	350	700
	Henry Ann		" "	2				12	400		400
	Hardin Emma		" "	5				5	250	700	950
	Howell Henry		" "	2				34	300	500	800
	" " 15ft Wff		" "	4				13	600	1500	2100
	" "		" "	2				29	600	1200	1800
	" "		" "	3				29			
	Henry Harvey & Nannie C		" "	2				33	150	350	500
	Hinks Caroline		" " Pt	4				22	200	400	600
	" "		" " "	5				22			
	Hodson J.E.		" " E½	2				17	300	700	1000
	Harvey Dieman R 50ff S Side		" "	6				21	2500	2250	2500
	Hunston J.E.		" " Pt	4				17	450	1000	1450
	Higgins David A.		" " "	4				17	500	1500	2000
	Howell Clark W.		" " E²	4				31	350	850	1200
	" Elizabeth		" " W²	4				31	300	1000	3800
	" "		" " Pt	4				19	600	1900	
	Harney Julia A.		" "	7				15	350	700	1050
	Holman Wilmer		" "	5				6	300	300	600
	Homan J B		" "	273				18	800	900	1700
	" " " & Son		" " Pt	5				14	300	500	800
	Hadley Nancy		" "	72				11	400	500	900
	Henglicks S.M.		" " S Pt	4				20	900	3000	3900
	Hollowell James M.		" "	6				1	350	500	850
			lots	34							
				24							

COUNTY, INDIANA, 1907.

Assessor's Plat-Book for DANVILLE CORP.

	NAMES OF OWNERS.	Number.	DESCRIPTION OF LOTS.	In-Lots.	Out-Lots.	Parts of In-Lots.	Parts of Out-Lots.	No. Sq're or Blk.	Value of Lots.	Value of Improvements.	Value of Lots and Improvements.
✓	Hadley Mary J		Orig. Town W²	2				37	200	300	500
✓	Hall Chester F & Wife		" " W²	3				31	200	300	500
✓	Hawley Francis M	Pt	W² NE¼ - 9-15-1W	1 49					300	1000	1300
✓	Hall Harry M.	Pt	W² NE¼ 9-15-1W	33					200	400	600
✓	" " "	"	" " " " "	1 53							
✓	Hanston Ely R	"	SW¼ SE¼ 4-15-1W	70					250	1650	1900
✓	Hall Francis H		4-15-1W 1						500	2200	2700
✓	" Clara		Hawe & Hogate Sub Div	7				4	200	500	2000
✓	" "		" " " "	7				4	200	600	
✓	" "	Pt	E² SW¼ 3-15-1W	3 04					250	250	
✓	Hall Marietta A.	"	E² NW¼ 10-15-1W	12					200	600	800
✓	Hollowell R. T.		Hollowell's 1st add	2 9 10					300		300
✓	Hadley Arthur & Wife	Pt	E² NW¼ 10-15-1W 1						200	1500	1700
✓	" Walter G.		Hawe's add Pt 2					12	200	400	600
✓	Hume John T.	Pt	NW¼ SW¼ 3-15-1W	37					100		100
✓	Hoadley Wm J.	"	E² NE¼ 9-15-1W	1 49					400	600	
✓	" " "		Hoadley's 2nd add	6							
✓	" " "		" " "	2					900	1100	3800
✓	" " "		" " "	3							
✓	" " "		" " "	4							
✓	" " "		" " "	5					200	600	
✓	Homan E. W.	Pt	E² NW¼ 10-15-1W 1						200	1600	1800
✓	Hornaday U. G.		Hoadley's Sub Div Pt	6					250		250
✓	" " "		" " "	7							
✓	Hadley David A.		Hollowell's add	7					150	900	1050
✓	" David Est		Morgan's Add Pt	7 8					400	800	1200
✓	Harrison A. F		Craddock's Add	9 10 11					400	500	900
✓	Hartford Jane W		Crawford's add	3				1	250	650	900
✓	Hubble Julius J & Nora E.		Hollowell's add	3					200	600	800
✓	Hurst Louisa J et al			3				2	400	800	1200
✓	" " "			4				2			1
✓	" " "			Pt 6							100
				Lots 27							
				Acres 11	32						

COUNTY, INDIANA, 1907.

Assessor's Plat-Book for DANVILLE TWP

	NAMES OF OWNERS.	Number.	DESCRIPTION OF LOTS.	In-Lots.	Out-Lots.	Parts of In-Lots.	Parts of Out-Lots.	No. Sq're or Blk.	Value of Lots.	Value of Improvements.	Value of Lots and Improvements.
✓	Hadley David		D & B add	2					400	1400	3000
✓	" "		Hollowells add	6					150	1050	
✓	Hogate S.E. & J.D.		Davis Add Pt 3 &	6				4	450		
✓	" Sarah E.		Pt	6				5			1000
✓				4				4	150	400	
✓	Hogate Sarah E.		Orig Town	3				25	400	800	1700
✓	" " "		Davis Add 5 & 6					6	300	200	
✓	" J.D.		" "	1				2	300	1100	3000
✓	" " "		Pt	3				12	400	1200	
✓	Hawkins Luther	Pt	E½ NE¼ 9-15-1W 3/5						50		
✓	" "		Orig Town E½	1				32	100	200	1100
✓	" "		Darnells Add	4					250	500	
✓	Hall C & F	Pt	W½ 9-15-1W 3/5						500		
✓	" " "	"	SW¼ 4-15-1W	10							
✓	" " "	"	E½ NE¼ 9-15-1W	18					100	-	
✓	" " "		Orig Town	4				19	1200	2600	4900
✓	" " "		" "	5				19			
✓	" " "		Parkers add	4							
✓	" " "		" "	5							
✓	" " "		" "	6					300	200	
✓	" " "		" "	7							
✓	" " "		" "	8							
✓	" " "		" "	9							
✓	Hamrick Margaret E		Orig Town N²	7				18	250	850	
✓	" " "		" "	2				19	500	1200	
✓	" " "		Mathocks add	8				1	300	600	7600
✓	" " "		Pt E½ NW¼ 10-15-1W	1					400	1000	
✓	" " "			2				2	200	600	
✓	" " "			3				13	800	1200	
✓	Hessler A B & wife		Crawfords Add SE Pt	2				4	200	600	850
✓	" " " "		" " NE Cor	1				4			
				28							
				33							

COUNTY, INDIANA, 1907.

Assessor's Plat-Book for DA[illegible]

NAMES OF OWNERS.	Number.	DESCRIPTION OF LOTS.	In-Lots.	Out-Lots.	Parts of In-Lots.	Parts of Out-Lots.	No. Sq're or Bl'k.	Value of Lots.	Value of Improvements.	Value of Lots and Improvements.
Harvey		Crawford's add	1				4	200		200
Holtsclaw Eva	Pt	SE4 SE4 4-15-1W	15					200	500	700
" Sallie A		Hoadley's add	2					350	850	1200
Hargrave C.A. & Nettie		Crawford's add	2				2	250	600	
" " "		" "	1				2	200	1700	7225
" " "		Orig Town 24W side	3				12	700	2100	
" " "		" "	6				5	400	1250	
" " "		Tout's add	4				3	25		
Hall Sarah E.	Pt	W2 NE4 9-15-1W	82					400	1000	1400
Hadley Jennie K.		Mattocks add	~~7~~				1	350	1100	1450
Hall C. F.	Pt	W2 9-15-1W	3~~75~~							
" " "	Pt	SW4 4-15-1W	~~10~~					600		
" " "	"	E2 NE4 9-15-1W	~~18~~							4700
" " "		Orig town	~~5~~ ~~4~~				19	1200	2600	
" " "		Parker's add ~~4 5 6 7 8~~ ~~9~~						300	200	
Harvey Leora E.	Pt	NE4 NW4 10-15-1W	35					150	750	900
Hadley Milford	"	" " " " "	28					100	400	500
Helton Henry & Cora		Navis add	2				5	150	450	600
Hornaday Chas. P.	Pt	E2 NW4 10-15-1W	3 41					400	900	1300
Hostetter J. D.		Pt	1				34	200		200
Harrison Edwin T.		Haynes add	10 & 11					200	250	450
Hornaday Effie B		Hall Place add Pt	16 & 17					40		40
Hadley Annie M.		Navis add	2				3	250	650	900
Helton Clarence & Wife	Pt	E2 NE4 9-15-1W	49					100	300	400
Harvey Geo. C		Hall Place add	24					50		1700
" " "		" " 29.28.27.26.	25					210	1340	
" " "		" "	22 & 23					100		
Huron F. H.		Haynes add.	4					100	200	300
Hollingsworth A.S. & Wife	Pt	E2 NE4 9-15-1W	62					150	150	300
Harrison R. H.		Navis add	1				6	250	700	950
Hammond Martha E.		" "	6				1	200	300	500
		lots	25							
		acres 6	12							

See preceding Page

COUNTY, INDIANA, 1907.

Assessor's Plat-Book for DAN[illegible]P[illegible]

	NAMES OF OWNERS.	Number.	DESCRIPTION OF LOTS.	In-Lots.	Out-Lots.	Parts of In-Lots.	Parts of Out-Lots.	No. Sq're or Blk.	Value of Lots.	Value of Improvements.	Value of Lots and Improvements.
✓	Haynes Emma E	82	NW¼ NE¼ 4-15-1W	70					300	700	1000
✓	Holtsclaw L. C.	"	SW¼ SE¼ " " "	18					100	1000	1100
✓	Hadley Jno V			2					200	1400	1600
✓	Harrison Mary E.		Mavis add	8				7	250	750	1000
✓	Hall Ellen C		"	3				2	250	150	400
✓	Home Lum. Co		Shelladays add	1 2 3 4 5 6					300	1700	2000
✓	" " " "		Wilsons "	14 15				2	200		
				lots 11							
				acres .88							

COUNTY, INDIANA, 1907.

Assessor's Plat-Book for DANVILLE CORP.

NAMES OF OWNERS.	Number.	DESCRIPTION OF LOTS.	In-Lots.	Out-Lots.	Parts of In-Lots.	Parts of Out-Lots.	No. Sq're or Bl'k.	Value of Lots.	Value of Improvements.	Value of Lots and Improvements.
Jewett Sallie & Geneva Sockridge		Orig Town S2	3				31	200	250	450
Jordan Aquilla		" "	4					800	1700	2500
Jackson R.P. & Wife		" "	5							
Jackson R.P. & Wife		" " E2	4				26	400	1800	2200
" " "		" " E2	5				26			
Jones Simpson D		" "	4				10	400	1000	1400
Jackson Sarah Jane		Hoadley's add Pt	5					200	750	950
Jeffers Anna		Orig Town	1				30	300	600	900
Johnson Weesner		" " Pt	2				39	300	900	1200
"		Hogate's add	8				4			
Jollieff John H & Sarah		Symons add	1					200	700	900
Job Nettie		Naves add	7				2	250	500	750
		lots	12							
			12							

COUNTY, INDIANA, 1907.

Assessor's Plat-Book for DANVILLE CORP.

NAMES OF OWNERS.	Number.	DESCRIPTION OF LOTS.	In-Lots.	Out-Lots.	Parts of In-Lots.	Parts of Out-Lots.	No. Sq're or Bl'k.	Value of Lots.	Value of Improvements.	Value of Lots and Improvements.
Kivett Otis		Hollowell's add	10					200	600	800
" "		" " 19 &	12							
Keeney M. A. & M. J. Green		Divin's add Pt	2				1	200	500	700
Kelleher A. G.		Orig Town	6				27	500	1600	2100
King Jennie Hill		Hall Place add 1.2.3 & 4 & 5								
" " "		" " "	32					200		
" " "		" " " W²	31							
" " "		" " " W² 33 &	34							
" " "	Pt	SW⁴ UE⁴ 3-15-1W	87					100	800	1850
" " "	"	SW⁴ " " " } 4						300		
" " "	"	UW⁴ " " "								
" " "	"	UE⁴ UE⁴ 9-15-1W O'Hara	78					150	300	
" Wm A.	"	E² SW⁴ 3-15-1W	43					50		
" " "	17 ft E Side		3				12	400	1200	1700
" " "	4 ft W "		4				12			
" " "		Touts add 6 &	7					50		
Kesler Thomas J.		Whites add	4					250	1150	1400
Kirkham J. A. & Wife		D & P's add Pt	6					200	600	800
Kennedy Sarilda & O. E.		Crawfords add 1 &	2				5	250	900	1150
" Ida B		Orig Town E²	1				23	300	650	950
Keeney Ann J.		" " 2 &	3				28	700	650	1350
" Geo. A.		Touts add 1 &	2					200	800	1000
Kesler Jennie M.	Pt	SE⁴ SE⁴ 4-15-1W 3	75					400	700	1100
		Lots	27							
		Acres 5	83							

COUNTY, INDIANA, 1907.

Assessor's Plat-Book for DANVILLE CORP.

NAMES OF OWNERS.	Number.	DESCRIPTION OF LOTS.	In-Lots.	Out-Lots.	Parts of In-Lots.	Parts of Out-Lots.	No. Sq're or Blk.	Value of Lots.	Value of Improvements.	Value of Lots and Improvements.
Kirk Otis		Hollowells add	~~10~~					200	600	800
" "		" "	~~12~~							
" "		" "	~~14~~							
Kelleher C. G.		Orig Town	6				27	500	1500	2000
~~King~~ Jennie Hill		Hall Pace add	~~1,2,3,4,5~~					200		1850
" " "		" "	~~32~~							
" " "		" " W²	~~31~~							
" " "		" " W²	~~33~~ ~~34~~							
" " "	Pt	SW¼NE¼ 3-15-1W	~~37~~					100	800	
" " "	"	SW¼ " " " 4						300		
" " "	"	NW¼ " " "								
" " "	"	N2½ NE¼ 9-15-1W	~~11~~					150	300	
" ~~Wm~~ A.	"	E² SW¼ 3-15-1W	~~73~~					50		1700
" " "		17ft E side	~~8~~				12	400	1200	
" " "		4 " W side	~~11~~				12			
" " "		Tooks add	~~6 7~~					50		
Kesler Thos. C.		Whites add	~~7~~					250	1150	1400
Kirkham J. A. Wife		D & B's "	Pt ~~6~~					200	600	800
Kennedy Sarilda & E.		Crawfords "	~~10~~ 2				5	250	900	1150
Klondyke Milling Co		Shelladays "	3.4.5 ~~6~~				11	300	3000	3300
" " "		" "	7 8				11			
Keeney M. A.		Davis add	4				3	250	500	750
Kimbly Oliver M		" " W² 14	2				10	175	825	1000
Kesler L. B et. al	Pt	E² NW¼ 10-15-1W	25					100	500	600
		lots	9							
			14							

COUNTY, INDIANA, 1907.

Assessor's Plat-Book for DANVILLE CORP. IN.

NAMES OF OWNERS.	Number.	DESCRIPTION OF LOTS.	In-Lots.	Out-Lots.	Parts of In-Lots.	Parts of Out-Lots.	No. Sq're or Blk.	Value of Lots.	Value of Improvements.	Value of Lots and Improvements.
Lange Mrs. Chas		Orig Town E2	1				31	200	150	350
Little H.B.		" " E2	3				17	350	800	1900
" " "		Haynes Add	172					200	300	
Lingenfelter Mary		Orig Town	7				13	400	800	1200
Lawson W.T.		" "	4				18	400	1400	2400
" " "		Haynes add	7					200	400	
Landon Azor		Crawfords add	475				6	150	50	200
Little J.K		Orig Town	4				4	450	1150	1600
" " "		" " Pt	5				4			
Leak Ora E.		Symons Add 4.5.6.	778					200	850	1050
Luscomb Fred		Touts add	4					100	800	900
Linninger Alfred		Crawfords add	3				6	200	700	900
" " "		" " Pt	4				6			
Lawson's Julia Hrs		100x120ft " "	2				6	300	400	700
Long Sarah E		Haynes add	6					150	300	1000
" " "		" "	12					250	300	
" " "		" "	13							
" " "		" "	14							
Lona Alva L		E2	3					100	500	600
Lee John W		Pt E2 NE4 9-15-1W	50					250	300	550
Leak Wm E. & wife		Nauts add	5				1	200	650	850
		Lots	26							
		Acres	50							

COUNTY, INDIANA, 1907.

Assessor's Plat-Book for DANVILLE TWP.

NAMES OF OWNERS.	Number.	DESCRIPTION OF LOTS.	In-Lots.	Out-Lots.	Parts of In-Lots.	Parts of Out-Lots.	No. Sq're or Blk.	Value of Lots.	Value of Improvements.	Value of Lots and Improvements.
Marshall Mary J		Orig Town	67				25	500	900	1400
McCandy's Chas Heirs		Orig Town W½	2				21	700	750	
" " "		" "	3				21			5950
" " "		" " Pt	27					800	4000	
" " "		" " "	27							
" Scott L.		" "	1				36	400	1000	
" " "		" " Pt ~~178~~					27	400	1600	4800
" " "	52 ft E side		2					200	500	
" " "	7 " N "		3							
" " "	Pt E½ NW¼ 10-15-1W		20					200	500	
Marshall Otis A.		Orig Town	5				20	500	150	650
McCown James & Wife		" " Pt	5				16	300	1100	1400
Miller Sarah E.		" " E² ~~172~~					16	650	800	1450
Martin James R.			~~273~~				1	200	400	600
McLean Anna M.		" " E²	7				16	250	750	1000
McCown Fidelia		" " W²	3				17	300	1700	2000
Masten Mel L.		" " W²	1				31	200	250	1600
" " "		" "	4				15	400	700	
Manning W.S. & Susie		" "	3				2	250	350	600
McPheters Samuel		" "	4				5	300	800	1100
Maloney Mary J.		Givins add	3					200	400	~~600~~ 650
" " O.		Givins " Pt	3					50		
Martin Ira J.	Pt SE¼ 4-15-1W		46					300	900	1200
" Lehora		D & B's add Pt	4					200	750	950
Miles D. J.		" " " Pt	4					200	500	700
Marsh Amanda L		" "	6					300	1200	1500
Millikin H. Ft		Orig Town	7				12	300	750	1050
		lots	29							
		Cems	68							

COUNTY, INDIANA, 1907.

Assessor's Plat-Book for

NAMES OF OWNERS.	Number.	DESCRIPTION OF LOTS.	In-Lots.	Out-Lots.	Parts of In-Lots.	Parts of Out-Lots.	No. Sq're or Bl'k.	Value of Lots.	Value of Improvements.	Value of Lots and Improvements.
Morris Chas E.		D&P's add E²	5					250	600	850
Masten Ella		Hall Place add 19	20					200	800	1450
" "		E²NE⁴ 9-15-1W	60					150	300	
Maden Eugene & F. F.		Davis add Pt	3					100	250	350
McCoun Chas. L	Pt	W²NE⁴ sec 4 7 15 R1W	54					600	1000	1600
" " "	Pt	SE⁴ 4-15-1W								
" Raleigh	"	SW⁴SE⁴ 4-15-1W	27					350	900	1250
" "	"	NE⁴NE⁴ 9-15-1W								
McClain Rhoda J.	"	E²NE⁴ " " "	25					250	600	850
" " "		H&T's add 75 ft N End	2							
McLane Chas E	Pt	E²NE⁴ 9-15-1W	3					500	1500	2000
McVey Rebecca	Pt	E²NE⁴ 9-15-1W	37					100	200	300
McDaniel R.R.	"	E²NE⁴ 10-15-1W	1 10					450	650	1100
Mahan Gertrude E		Navis add Pt	12					200	1000	1200
Marsh Albert & Zelma		Wilsons "	1 & 2					200	800	1000
~~McCurdy Scott~~ S.										
Mills Alta Mae		Writes add	7					100	350	450
Mann Julia		Touts "	5				1	50		50
McCoun Jerry	Pt	W²SW⁴ 3-15-1W	13					100		100
Martin Dora	"	E²NE⁴ 9-15-1W	2 60					250	500	750
Miller Geo. T.	"	E²NE⁴ " " "	25					75		75
Morphew Josie	"	" " " " "	20					100	50	150
Miles W. T. & Lydia		Navis add	1				7	200	500	700
		lots	11							
		9	31							

COUNTY, INDIANA, 1907.

Assessor's Plat-Book for .....

NAMES OF OWNERS.	Number.	DESCRIPTION OF LOTS.	In-Lots.	Out-Lots.	Parts of In-Lots.	Parts of Out-Lots.	No. Sq're or Blk.	Value of Lots.	Value of Improvements.	Value of Lots and Improvements.
Norman Alonzo Mrs.		Pt SE4 4-15-1W	16					100		100
" "		Craddicks add	12							
Nichols Wm H		Touts add	5				1	25		25
Nelson H.E.		Orig Town N Pt	4				21	350	1100	1450
" " "		" " " "	5				21			
Neiger Fred Hrs.		Pt SE4 SE4 4-15-1W	75					350	700	
" " "		33ft N Pt Orig Town	5				18	150	400	3800
" " "		Davis add	1					650	1000	
Newman Susan A		Orig Town	2				25	250	400	650
Newman Wm L		" "	1				6	250	950	1200
Nichols James H.		" " 33ft N.	1				25	100	50	150
" " "		" " " "	8				25			
" Marietta		Davis Add	12					200	800	1000
" Roy		Touts "	5				2	150	500	1500
" "		" " 64	7				1	250	600	
Newman John A.		Orig Town E2	2				24	400	1800	2200
Nichols Marietta		Pt NE4 9-15-1W	26					350	1150	1500
" "		" SE4 4-15-1W								
			lots	15						
			acres	1.17						

COUNTY, INDIANA, 1907.

Assessor's Plat-Book for .....

NAMES OF OWNERS.	Number.	DESCRIPTION OF LOTS.	In-Lots.	Out-Lots.	Parts of In-Lots.	Parts of Out-Lots.	No. Sq're or Bl'k.	Value of Lots.	Value of Improvements.	Value of Lots and Improvements.
Osborn W C	Pd	E½ NW¼ 10-15-1W	4	31				500	2000	2500
" " "	"	E½ SW¼ " " "		1						
" Chas		Crawfords addⁿ		1			4	200	400	600
" Cyrus		Davis add		5			5	125	1000	11925
" "		" "		5.6.7.8			10	250		
" "		" "		4.7			5	250		
" "		Orig Town		5.7.6			19	2200	6800	
" "		" "		6			4	350	700	
" "		Hollowells add		5				100		
" "	Pd	W½ NW¼ 9-15-1W		3.25 A.				150		
" Mary Chas	Pd	E½ NE¼ 9-15-1W		40				200	400	600
		lots		12						
		Acres		8.56						

COUNTY, INDIANA, 1907.

Assessor's Plat-Book for

NAMES OF OWNERS.	Number.	DESCRIPTION OF LOTS.	In-Lots.	Out-Lots.	Parts of In-Lots.	Parts of Out-Lots.	No. Sq're or Bl'k.	Value of Lots.	Value of Improvements.	Value of Lots and Improvements.
Pennington Ele. & C.B.		Orig Town	8				15	350	400	2150
" " " "		Irvins add	1					250	1150	
Pierson Mary & Louise		Crawfords add	1				6	450	500	950
" " "		" "	2				6			
Pearson Robert S Est		" " 3&4					2	300	500	800
" " " "		" " Pt	2				4			
Pratt James D Est		Touts add	2				3	100	400	500
Pierson Arthur	Pt	W2SE4 4-15-1W	60					300	900	1200
Peveler Chris		Orig Town	3				26	450	800	1250
Peterson Tilda G	Pt	SE4SE4 4-15-1W	50					400	500	900
Pierson W. T.		Hoadley's Sub Div Pt	7					300	1300	1600
Pattison Jennie		D & P's add Pt	5					200	350	550
Phillips J. S.		Crawfords add 3&4						200	400	600
Parker Olive		Matlocks "	2				2	350	600	950
Pritchett James W	Pt	E2NE4 9-15-1W	75					200	500	700
Pinnell James E.			1					100		100
Powers Martha S		Naves add	4					200	400	600
Parker C M	Pt	N2NE4 9-15-1W	20					100	350	800
" " "	"	E2NE4 " " "	20					100	250	
Palmer Isaac H		Darnells add	10					100	300	800
" " "		Wilsons " 5&6						100	300	
" " "		" Pt	13							
Prather Basil A.		Parkers " 9.10.11&12						250	150	500
" " "	Pt	E2NE4 9-15-1W 25/100								
Pattison G. T.		D & P's add	6					400	1000	1400
Prather F. B		Hogatis "	15					200	400	1700
" " "	Pt	E2NW4 10-15-1W 20/100						200	900	
		lots	26							
		acres	2.30							

COUNTY, INDIANA, 1907.

Assessor's Plat-Book for .....

NAMES OF OWNERS.	Number.	DESCRIPTION OF LOTS.	In-Lots.	Out-Lots.	Parts of In-Lots.	Parts of Out-Lots.	No. Sq're or Blk.	Value of Lots.	Value of Improvements.	Value of Lots and Improvements.
Runnells J. G.		Tants add	3				3	100	600	800
" " "			647				2	100		
			Pt. 2							
Ratliff Ryland	Pt	NW¼ SW¼ 3-15-1W	34					175	1625	1800
Rich Lydia		Orig Town	1				19	600	400	900
Reid Geo. D. Julia A.	Pt	NE¼ NE¼ 9-15-1W	20					250	750	1000
" " "	"	" " " " "	33							
Rudd Vinney R.		Hall Place add Pt	31. 33 34					150	900	1050
Robinson Mary J.		Crawfords add Pt	142				4	200	400	600
Rose Rebecca C.		" Pt	142				7	250	500	750
Ridpath Mary L.		Hoadleys add	4					350	850	1200
Ramsey John Laura		Orig Town	3				6	250	800	1050
Reichard G.W. + E.A.		"	7				21	400	800	1350
" " Geo. W		Whites add	243					150		
Roberts D. F.		Orig Town	4				13	650	1800	2500
		"	8				30	350	1650	2000
Robertson Matilda F.		Crawfordsadd Pt	142				1	400	700	1100
Ray W.C. + wife		Irwins add 60ft	Sq Pt 3				1	200	500	700
Russell Mary J.		Orig Town W²	344				23	300	1750	2050
" Joliet C.	Pt	SE¼ SW¼ 3-15-1W	30					125	500	625
Reichard Daisy M.		Orig Town Pt	5				13	600	1700	
" " "		" "	6				13			2850
		Davis add	4				7	200	350	
Ragland Jerusha		Mattocks add	9				1	350	750	1100
			lots 28							
			acres 1 17-							

COUNTY, INDIANA, 1907.

Assessor's Plat-Book for .....

NAMES OF OWNERS.	Number.	DESCRIPTION OF LOTS.	In-Lots.	Out-Lots.	Parts of In-Lots.	Parts of Out-Lots.	No. Sq're or Bl'k.	Value of Lots.	Value of Improvements.	Value of Lots and Improvements.
Runnells Lucinda		Davis add	3				7	200	500	700
Riggan Mary A.		" "	4				2	200	500	700
Rindolph Roy		" "	3 4 4				10	150		150
Record Henry A		Maple Hill add	13					200		200
" " "		14-15-16-17-18-19-20	21	16⅔ dollars each						
" " "			22, 23 4 24							
" Ina B		Hall Place add 1 7 4 5						40		40
Reed Wm E.		Pt NW¼ 10-15-1W	2					225	850	1075
" " G.		" " " " "	71					200	800	1000
		lots	78							
		Acres 2 71								

COUNTY, INDIANA, 1907.

Assessor's Plat-Book for

NAMES OF OWNERS.	Number.	DESCRIPTION OF LOTS.	In-Lots.	Out-Lots.	Parts of In-Lots.	Parts of Out-Lots.	No. Sq're or Bl'k.	Value of Lots.	Value of Improvements.	Value of Lots and Improvements.
Silcox Lodge I.O.O.F.		1½ ft Mid Pt Orig Town	4				13	700	1400	2100
Sears Wm. H		" " W²	1				32	50	250	300
Shutsman Chas.		" " E²	2				31	200	300	500
Scearce Lida B		" "	8				22	300	400	700
Shirley Sally A		" "	6				18	500	1100	1600
Shoppalter J. A.		" " W²	3				16	450	1150	1600
Shantle Mattie		Crawford's add	144				4	200	900	1100
Sears Chas V.		" "	3				3	200	1200	1400
Savage Mary		" " W² 37	4				1	300	600	900
Sears A.B. & M.E. Henderson		Orig Town	6				2	250		250
Stallwell Wm & Lillie B		Symons add	15					275	650	925
" " Wm		" "	9							
Selmire " Wm		Wilson's Add Pt	9					200	600	2800
" "		Orig Town Pt	6				13	500	1000	
Shirley Jno. H		" " W²	N2				16	700	1700	
" " "		" " ES	8				17	500	1000	3950
" " "	Pt	SE⁴ 4-15-1W	25					50		
" E. W.		Maple Hill add	6					200	1400	1600
" " "			89							
Stevenson Benj. G.		Orig Town Pt	4				20	300	500	800
Sherrill J.E. & A.M.	Pt	W² SW⁴ 3-15-1W	69					300	1100	1400
Seegner Fred	"	" " " " "	50					200	500	700
Shirley Robert	"	W² SW⁴ " " "	38					200	300	500
Shoffner John W.	"	W² SE⁴ 4-15-1W	18					100	1200	1300
Shockley Ethora		Davis add 120 ft S End	4					300	700	1000
Sellars Sarah et al		Morgan's add	10					500	1100	2800
" " "		Hollowell's add	2					100	800	
" " "		Darnell's add 1.27	3					300		
Stephenson Edgar	Pt	W² SW⁴ 3-15-1W	85					400	1100	1500
Sanders Chas.		Crawford's add	1				7	200	400	630
" "		Symons "	4					30		
		Lots	35							
		Acres 2.55								

COUNTY, INDIANA, 1907.

Assessor's Plat-Book for

NAMES OF OWNERS.	Number.	DESCRIPTION OF LOTS.	In-Lots.	Out-Lots.	Parts of In-Lots.	Parts of Out-Lots.	No. Sq're or Bl'k.	Value of Lots.	Value of Improvements.	Value of Lots and Improvements.
Schwartz Harry S & J J		White's add 1 & 2 & Pt 3						300	700	5000
" " "		Orig Town S Pt	1				20	1000	3000	
Strickler Walter		" " 2 & 3					1	350	1000	1350
Symons Alpheus		Symons add Pt	3				4	150	650	1400
"		Crawfords "	3				3	100	500	
Shopple William		" " 1 & 2					4	200	400	600
Smith Mary E.		Orig Town	3				10	400	650	1050
Scearce Bertha & Martha		" "	6				30	400	1400	1800
Surber Mary S		" "	4				6	250	800	1050
Shirley Showalter & Co		" " N Side	7				19	1300	3500	4800
Shelton Geo W.		" "	2				4	350	1300	1650
Sears Sallie F		" "	6				22	450	1350	1800
" " "		" "	7				22			
Symons Mary E		" "	8				18	450	1250	1700
Snyder Amanda J		" "	1				29	500	1500	2000
Stevens John & Wife		Pt E2 NW4 9-15-1W	20					200	500	700
" " "		" " " " " "	15					100	400	500
Shelly John W & Margaret		Navis add	1				11	150	500	700
" "		1 lot						50		
Spencer's Otis Hrs		Craddicks add 6 & 7						250	450	700
Shockley Ira E.		Navis "	1				11	100	150	250
Scearce Martha L		Pt E2 NE4 9-15-1W	33					100	300	400
Sears Wm R.		" " " " " "	36					150	200	350
Sanders Wm		" NE4 NE4 " " " 1						300	900	1200
" Flora		" " " " " " 1	12					300		300
Stewart Joanna		Pt	9					100	300	400
Simms & Miller		Haynes add	3					100	400	500
Stevenson Carl		" "	5					150	250	400
" Frank C		Maple Hill add 25-26						400	1200	1600
" " "		27-28-23, 3 & 4								
Shelar Evelyn			13					30		30
Standard Oil Co		Wilson's add 14 & 15						300	2100	2400
		lots	37							
		Acres 3.16								

COUNTY, INDIANA, 1907.

Assessor's Plat-Book for .....

NAMES OF OWNERS.	Number.	DESCRIPTION OF LOTS.	In-Lots.	Out-Lots.	Parts of In-Lots.	Parts of Out-Lots.	No. Sq're or Blk.	Value of Lots.	Value of Improvements.	Value of Lots and Improvements.
✓ Shaw Wilson J.	Pt NW¼	10-15-1W	143					450	950	1400
✓ Symons Chas W & Hattie	" E½ NW¼	" " "	50					300	1000	1300
		Acres 1/93								

COUNTY, INDIANA, 1907.

Assessor's Plat-Book for

	NAMES OF OWNERS.	Number.	DESCRIPTION OF LOTS.	In-Lots.	Out-Lots.	Parts of In-Lots.	Parts of Out-Lots.	No. Sq're or Bl'k.	Value of Lots.	Value of Improvements.	Value of Lots and Improvements.
✓	Tinder Margaret		Touts add 9 &	10				1 & 3	120		120
✓	Trotter John W & M. E.		Orig Town	2				27	400	500	900
✓	" John		" "	3				27	500	1500	
✓	" "		" " Pt 1 & 8		✓			27	900	2100	
✓	" "		" "	6	✓			14	1300	4700	13020
✓	" "		Davis add	2				7	200	600	
✓	" "		Hollowell's 2nd add	4	✓				20		
✓	" "	Pt	E² NE⁴ 9-15-1W	1	83				400	800	
✓	Thompson Jessie M		Orig Town Pt	3				1	200	500	700
✓	Touts C C Hrs			8				3	25		25
✓	Tinder Marg. & Tout Lottie		" " Pt 3 & 4					5	300	850	1150
✓	Todd Serena 30 ft N Side		" "	4				19	900	1500	2400
✓	Thompson James E	Pt	W² SW⁴ 3-15-1W	22					200	650	850
✓	Taylor John C		Orig Town	3				15	500	800	1300
✓	Thompson J. W.	Pt	E² NW⁴ 10-15-1W	3	34				700	1600	2300
✓	Tinder Laura	"	W² SE⁴ 4-15-1W	1					200		2000
✓	" "		Davis add	6					400	1400	
✓	Thomas E. W.		Orig Town Pt 2 & 3					5	700	1000	1700
✓	Tharp W. L.		" " Pt 2 & 3					1	200	900	1100
✓	Trotter Eliz.		" Pt 2 & 3					1	200	700	900
✓	Tharp W. J.		Symons add	13					250	700	950
✓	Thompson Ada B.		Orig Town	7				11	200	400	600
✓	" Jasper W		" "	7				14	400	1000	1400
✓	" C. L.		" "	5				12	500	1000	3900
✓	" " "		" "	5				13	700	1700	
✓	Towles Julia A		" "	6				12	500	1250	1750
✓	Tharp " A		" "	8				11	200	700	900
✓	Tinder Frank K		Irvins add	1				1	350	750	1100
			lots	31							
			acres	6.39							

250-700
150

COUNTY, INDIANA, 1907.

Assessor's Plat-Book for .....

	NAMES OF OWNERS.	Number.	DESCRIPTION OF LOTS.	In-Lots.	Out-Lots.	Parts of In-Lots.	Parts of Out-Lots.	No. Sq're or Blk.	Value of Lots.	Value of Improvements.	Value of Lots and Improvements.
✓	Thompson W. J.		Orig Town	4				3	400	1000	1400
✓	" A.G. M.H.		" "	1				2	200		200
✓	" W. J.		" "	5				2	300	250	550
✓	Trout Lottie		Trouts add 3.44	10				2	125		125
✓	Tinder M. Ella		H. Js add Pt 344						250	650	900
✓	Teeter Agnes		Pt E½ NE¼ 9-15-1W	77					500	800	1300
✓	Thomas Josephine		Davis add	3				1	350	1250	1600
✓	Tinder S.M. & H.A.		" "	8				1	300	800	1100
✓	Towell Hardie M		" " 5 & 6					3	400		400
✓	Trotter Mary E		Hall Place " 14 & 15						60		60
✓	Trout Lucy		Whitis "	6					100	400	500
				lots 15							
				acres .77							

COUNTY, INDIANA, 1907.

Assessor's Plat-Book for .....

NAMES OF OWNERS.	Number.	DESCRIPTION OF LOTS.	In-Lots.	Out-Lots.	Parts of In-Lots.	Parts of Out-Lots.	No. Sq're or Blk.	Value of Lots.	Value of Improvements.	Value of Lots and Improvements.
✓ Upton Allen		NE¼ NE¼ 9-15-1W	13					150	200	350
✓ Underwood Martha		Orig Town	6				3	300	700	1050
✓ Underwood & Ader		" "	4	5			29	600	1000	1600
✓ Underwood John F Wife		" "	3				11	500	1600	2100
✓ " Chas. A.		" "	W½	2			36	250		200
✓ " Henry H.		NW¼ SE¼ 4-15-1W	37					500	1500	2000
✓ " A. C.		" NE¼ NW¼ " "	39					400	1400	1800
			lots	6						
			acres	7¼						

SECTION No.

Congressional Township No. ..... , R. .....

SCALE: Forty rods to an inch, or ten rods to a space, Congress Land, which is one mile square for a section.
Number of acres in this section, according to the United States Survey, ...

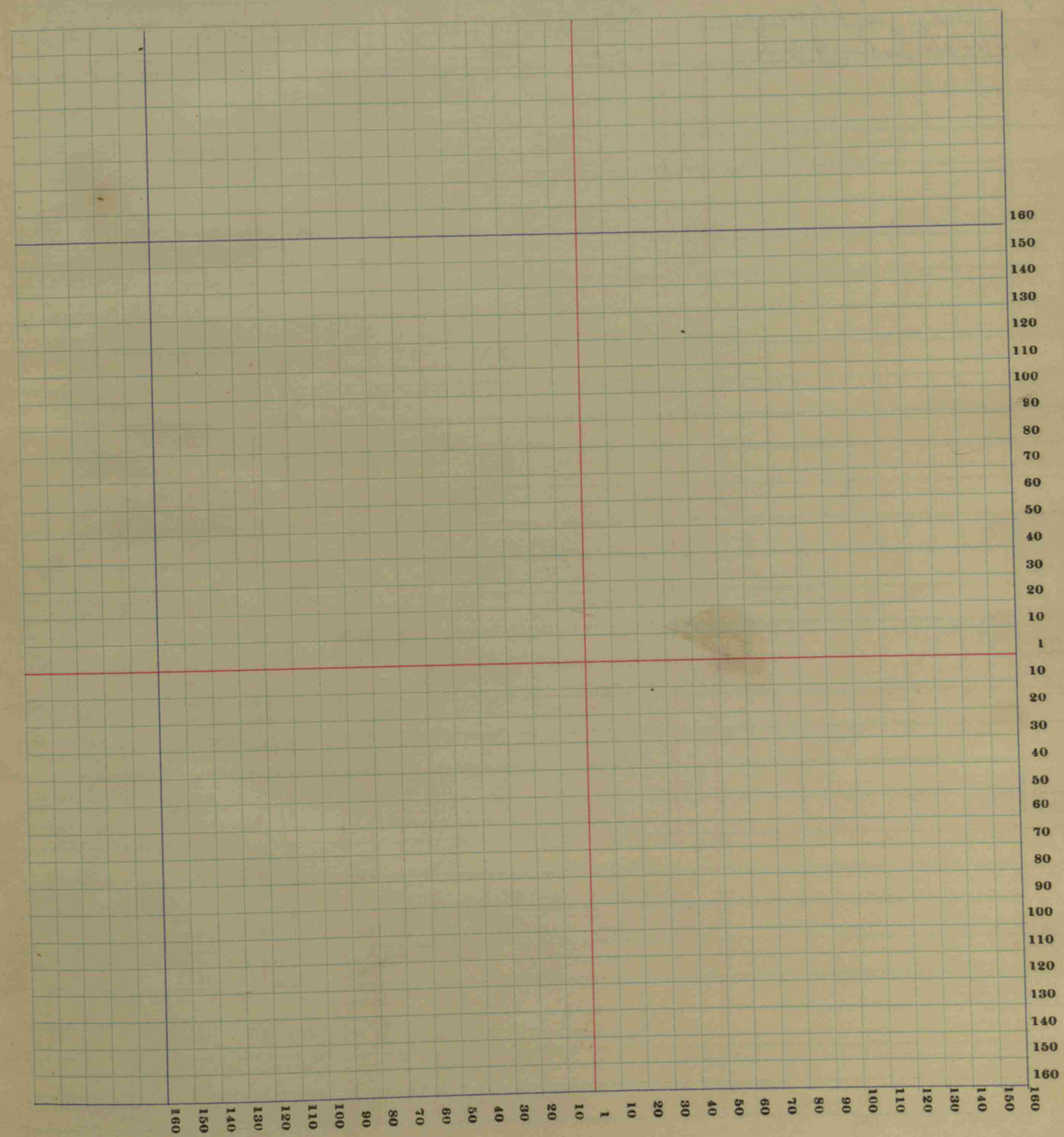

COUNTY, INDIANA, 19

Assessor's Plat-Book for Township, No.

Wm. B. Burford, Blank Book Mfr., Indianapolis.

	NAMES OF OWNERS.	Number on Plat.	DESCRIPTION.	Section.	Township.	Range.	Acres.	Hundredths.	Value of Lands.	Value of Improvements.	Value of Lands and Improvements.
✓	Verdow Samuel		Crawfords add Pl	1				4	150	200	350
✓	Vannice Sarah J		Irvins add	8				1	350	500	850
✓	" Wm E		Morgans "	11					350	1250	1600
✓	" Sophronia		Craddicks " Pl	1					300	700	1000
✓	Vogle Julius J Wife		U & Hs add	3				4	200	700	900
			lots	5							

SECTION No.

Congressional Township No. , R.

SCALE: Forty rods to an inch, or ten rods to a space, Congress Land, which is one mile square for a section.
Number of acres in this section, according to the United States Survey,

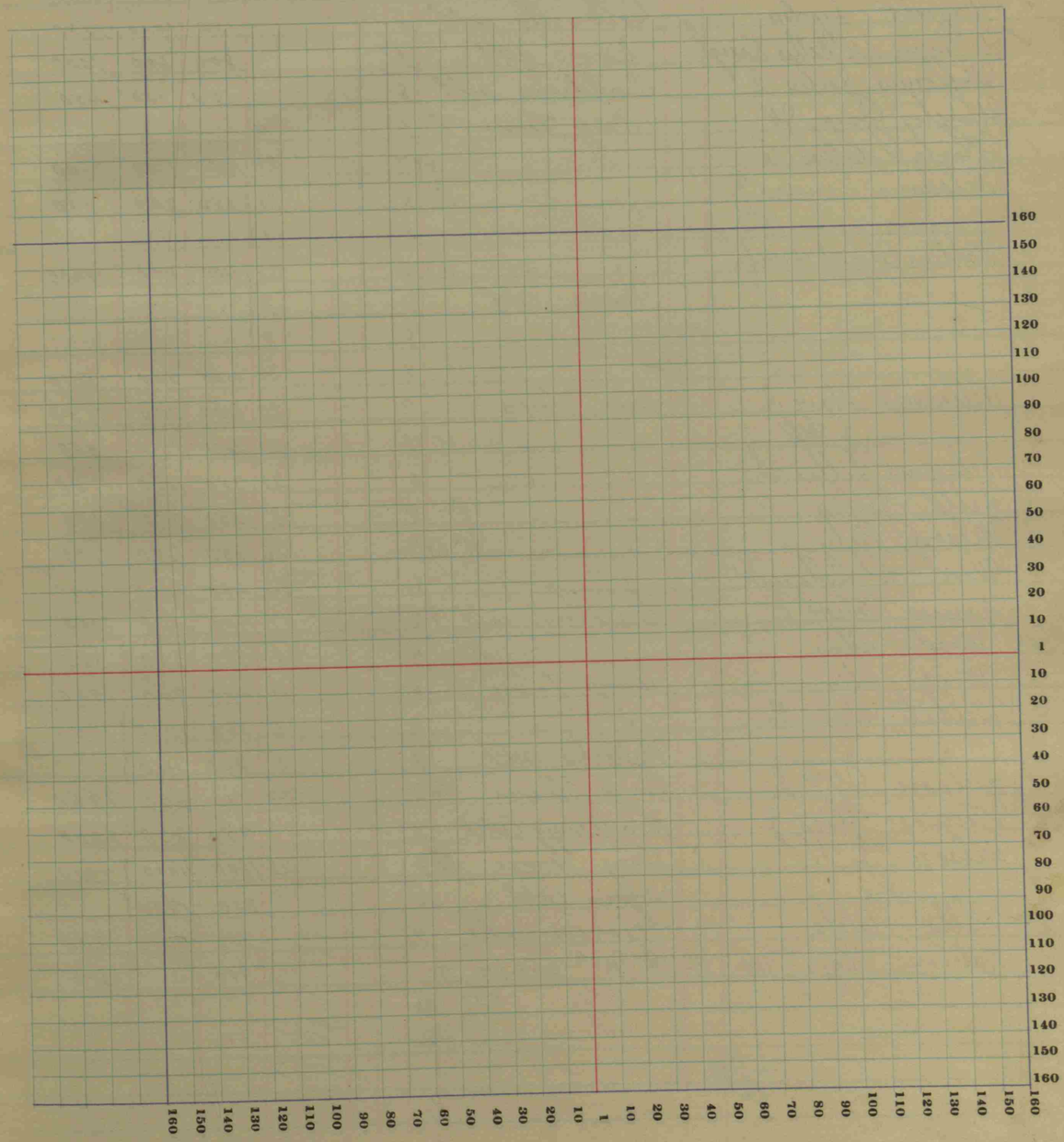

COUNTY, INDIANA, 19

Assessor's Plat-Book for Township, No.

Wm. B. Burford, Blank Book Mfr., Indianapolis.

NAMES OF OWNERS.	Number on Plat.	DESCRIPTION.	Section.	Township.	Range.	Acres.	Hundredths.	Value of Lands.	Value of Improvements.	Value of Lands and Improvements.
Wilson Guy M		Louts add 1,2,3	4					150		150
" "		Hall Place	6							
Wheeler Wm W.		Louts add	9				2	100	700	1000
Warner Lydia		Hollowells add	8					150	1400	1550
Williams S.H. Nellie Kreigh		Davis add	1					800	800	1600
Williams Julia E		Craddicks add	8					150	150	450
Wright Jas W.		Orig Town E2	5				14			
White Chas C.		" " 6 & 7					29	1200	1600	2800
Welshans Emma J.		" " E½	2				38	250	700	950
" " "			8				3			
Walters Alfred + wife		" " W½	2				38	400	800	1200
" " "		Davis Add	7				3			
" " "		" "	8				3			
" " "	NPt		2				24	450	500	950
Williams Mary J.		Orig Town	7				20	400	750	1150
" J.M.		" "	8				20	400	150	550
Welshans Lillie S.		" "	6				21	350	1000	1350
Wills Julia		" " E2	2				37	250	350	600
Wilson Piety J.		" " N½ 6 & 7					26	350	750	1100
Wood Christiana		" "	8				14	400	1000	1400
Warner Fred E.		Crawfords add N2					7	400	600	1000
Wood Otis		Pt	4				1	300	500	800
Wood Otis		Orig Town	6				11	400	900	1300
Wilhite Mary E		" "	2				6	350	1000	1950
" " "		Matlocks add	3				1	200	400	
Wilson Wm L.		Orig Town N2					14	700	650	1350
Winings Eliza J.		Hoadleys Add	3					350	850	1200
Wilson J.H.O		Orig Town 6 & 7					28	1800	4000	7300
" " "		Davis Add	12					300	1200	
Walls Alda		Givens add	2					300	900	1200
Waterous Eliza J exh	Pt	W½ NE¼ 9-15-1W	3					300		300
		lots	38							
		Acres 3 00								

SECTION No.

Congressional Township No. , R.

SCALE: Forty rods to an inch, or ten rods to a space, Congress Land, which is one mile square for a section.

Number of acres in this section, according to the United States Survey,

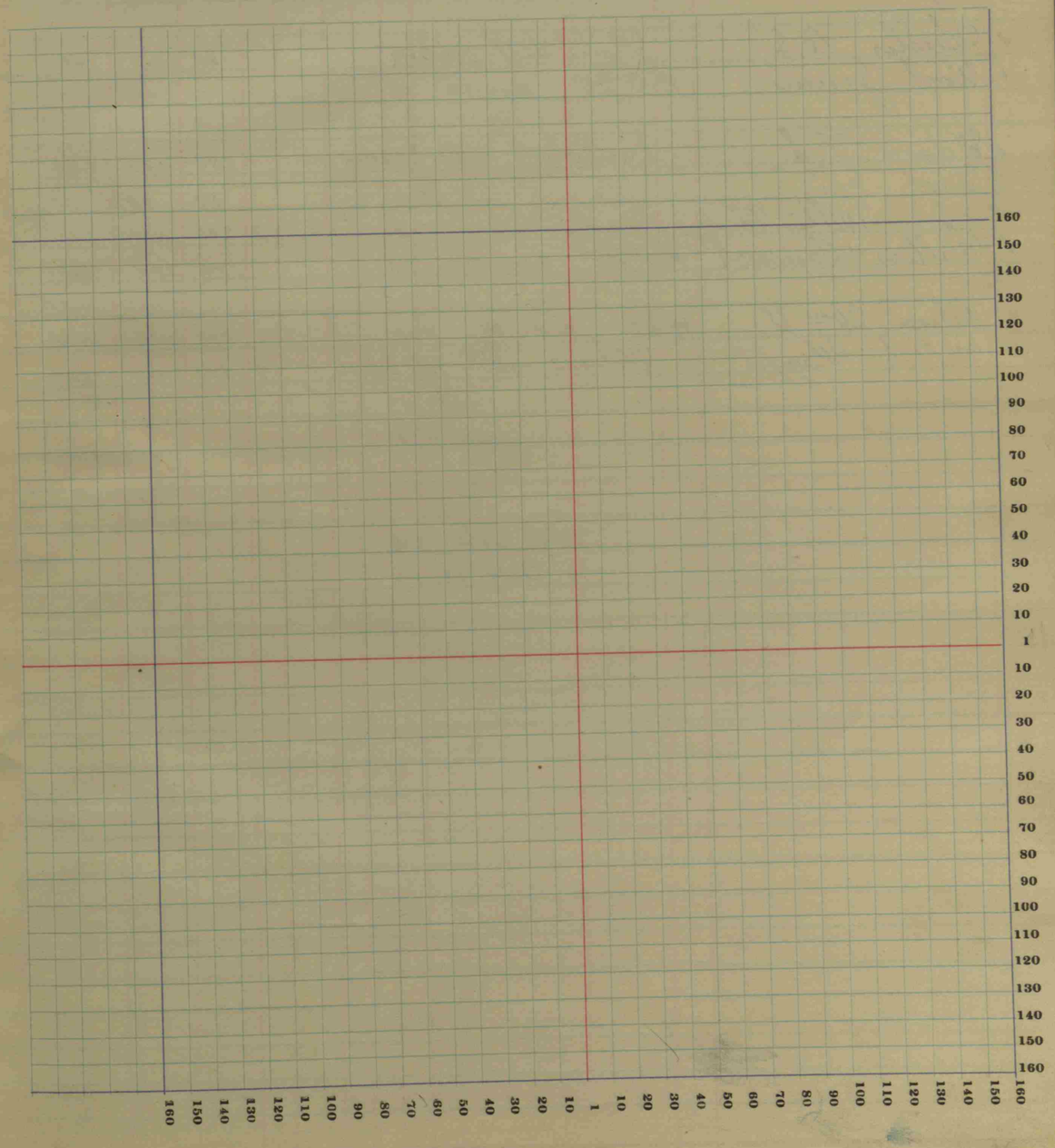

COUNTY, INDIANA, 19

Assessor's Plat-Book for Township, No.

Wm. B. Burford, Blank-book Mfr., Indianapolis.

	NAMES OF OWNERS.	Number on Plat.	DESCRIPTION.	Section.	Township.	Range.	Acres.	Hundredths.	Value of Lands.	Value of Improvements.	Value of Lands and Improvements
✓	Whyte Minnie B		N² 4 45					20	150	450	600
✓	Wheeler A. S.		Mabel Hill addn Lot 12						60		60
✓	Wood Jennie	Pt	E² NE⁴ 9-15-1W	25					100	250	350
✓	Wilson T. L.		Shelladay's addn 1, 2 3 & Pt 4						250	400	650
✓	Wood Eliz		" " Pt 4						50	50	100
✓	" Willis F		Davis "	6				7	200	400	600
✓	Walters & Hamrick	Pt	E² NE⁴ 9-15-4W	30					150	200	350
✓	Wilson Wm H	Pt	NE⁴ 9-15-1W	9	04				700	500	1200
✓	Willits Maggie		Wilsons addn to B. Lick Lots 11 Acres 9.79					9	200	400	600
			Total lots 778 " Acres 136.45								

SECTION No.

Congressional Township No. , R.

SCALE: Forty rods to an inch, or ten rods to a space, Congress Land, which is one mile square for a section.
Number of acres in this section, according to the United States Survey,



COUNTY, INDIANA, 19

Assessor's Plat-Book for Township, No.

Wm. B. Burford, Blank Book Mfr., Indianapolis.

NAMES OF OWNERS.	Number on Plat.	DESCRIPTION.	Section.	Township.	Range.	Acres.	Hundredths.	Value of Lands.	Value of Improvements.	Value of Lands and Improvements.
✓ Yenne Samuel P		Orig Town 5 & 6					13			500

SECTION No.

Congressional Township No. , R.

SCALE: Forty rods to an inch, or ten rods to a space, Congress Land, which is one mile square for a section.
Number of acres in this section, according to the United States Survey,

