ASSESSOR'S PLAT BOOK.

Clay Township,

Hancock County.

1895

18

Hendricks COUNTY, INDIANA, 1895.

Assessor's Plat-Book for Clay **Township, No.** 6

Wm. B. Burford, Printer, Indianapolis.

NAMES OF OWNERS.	Number on Plat.	DESCRIPTION.	Section.	Township.	Range.	Acres.	Hundredths.	Value of Lands.	Value of Improvements.	Value of Lands and Improvements.
J. A. Phillips	1	Pt W2 NW4	6	14	2W	31	80	650		650
J. F. Elrod	2	Pt NW4 fractl NW4	6	14	2W	32	82	672		
		Pt E2 NW4	6	14	2W	64	33	1344		2016
Mahetable Lisby	3	Pt NW4 NE4	6	14	2W	10		250	50	300
Ellis E. R.	4	Pt N2 E2 NE4	6	14	2W		20	25	75	
" "		Pt NE4 NE4	6	14	2W	1	29	50	100	250
Jacob Shields	5	W Side W2 SW4	6	14	2W	20		400		400
Louisa Walker	7	Mid Pt SW fract	6	14	2W	19	75	380	25	405
Joseph Elrod	8	E Side SW4	6	14	2W	100		2000	300	2300
A. Miller	9	W2 SE4	6	14	2W	80		1520	200	
"		W2 E2 SE4	6	14	2W	40		760		3080
		SW4 NE4	6	14	2W	30		600		
Elizabeth Masten	10	Pt SE4	6	14	2W	40		920		920
J. B. Gambold	11	Pt W2 NE4	6	14	2W	10		200		
" " "		Pt E4 NE4	6	14	2W	36		720		920
Ganim Kelso	12	NE Cor SE4 NE4	6	14	2W	3		65	200	265
Julia A. Foster	13	Pt N2 NE4	6	14	2W	17	50	330	470	800
J. H. Foster	14	Pt E2 NE4	6	14	2W	5		100		100
John S. Walton	15	Pt E2 NE4	6	14	2W	10	75	250	200	450
James Kneten		Pt NE4 NE4	6	14	2W		20	50	200	250
G. M. Hodson		Pt NE2 NE4	6	14	2W		35	50	25	75
Alem Job		Pt NE4 NE4	6	14	2W		45	30	200	230
Davis & Masten		Pt NE4 NE4	6	14	2W		85	125	600	725
Madison & Masten		Pt E2 NE4	6	14	2W		20	75	125	200
W. B. Draper		Pt NE4 N. E4	6	14	2W		50	50	450	500
Mahala Pike		Pt NE4 N E4	6	14	2W		12	35	215	250
Mary A. Grimes		Pt NE4 NE4	6	14	2W		10	40	60	100
Darius Crews		Pt NE4 NE4	6	14	2W		28	45	200	245
Lucy A. Buntain		Pt E2 Fractl	6	14	2W	1		50	85	130

SECTION No. 6

Congressional Township No. 14 **, R.** 2 W

SCALE.—Forty rods to an inch, or ten rods to a space, Congress Land, which is one mile square for a section.
Number of acres in this section, according to the United States Survey,



Hendricks COUNTY, INDIANA, 1895.

Assessor's Plat-Book for Clay **Township, No.** 8

Wm. B. Burford, Printer, Indianapolis.

NAMES OF OWNERS.	Number on Plat.	DESCRIPTION.		Section.	Township.	Range.	Acres.	Hundredths.	Value of Lands.	Value of Improvements.	Value of Lands and Improvements.
Jonathan F. Phillips	1	W½ W½	SW¼	4	14	2W	40		880		
" "	2	Pt W½	NW¼	4	14	2W	46		1000		1880
Phillips John N.	3	E½ W½	SW¼	4	14	2W	40		880		
" "		E½	SW¼	4	14	2W	80		1760	300	2940
Phillips O. P.	4	S½	SE¼	4	14	2W	80		1800	400	2200
Phillips Rachel	5	W½	SE¼	4	14	2W	80		1800	200	2000
Master Lincoln A.	6	Pt side Tract	NW¼	4	14	2W	65		1230		
" "		Pt E½	NW¼	4	14	2W	30		570	200	2000
Carter Joseph S.	7	Pt Tract	NE¼	4	14	2W	148	10	3080		3080

SECTION No. 4

Congressional Township No. 14 **, R.** 2 W

SCALE.—Forty rods to an inch, or ten rods to a space, Congress Land, which is one mile square for a section.
Number of acres in this section, according to the United States Survey,



Hendricks COUNTY, INDIANA, 1895.

Assessor's Plat-Book for Clay **Township, No.** 6

Wm. B. Burford, Printer, Indianapolis.

NAMES OF OWNERS.	Number on Plat.	DESCRIPTION.		Section.	Township.	Range.	Acres.	Hundredths.	Value of Lands.	Value of Improvements.	Value of Lands and Improvements.
Dyer Daniel F.	1	Pt W2	N W4	3	14	2W	54	88	1130	300	1430
Pincher George W.	2	W2	S W4	3	14	2W	80		2000	500	3500
" "		Pt N W4	S E4	3	14	2W	40		1000		
Cosner William	3	S W4	S E4	3	14	2W	40		1000	900	
" "		S E4	S W4	3	14	2W	40		1000		2900
Carter Joseph S.	4	Pt E2	S E4	3	14	2W	22	41	550		
" "		Pt E Fractl	N E4	3	14	2W	65	50	2175	500	3225
Masten H. G.	5	Pt S W4	S W4	3	14	2W	38	63	830	20	850
Masten Eli	6	N. Pt Fractl	N E4	3	14	2W	170		4150	800	4950
Masten George	7	Pt E2	S E4	3	14	2W	57	59	2225	500	2725

SECTION No. 3

Congressional Township No. 14 **, R.** 2W

SCALE.—Forty rods to an inch, or ten rods to a space, Congress Land, which is one mile square for a section.
Number of acres in this section, according to the United States Survey,



Hendricks COUNTY, INDIANA, 1895.

Assessor's Plat-Book for Clay **Township, No.** 6

Wm. B. Burford, Printer, Indianapolis.

NAMES OF OWNERS.	Number on Plat.	DESCRIPTION.		Section.	Township.	Range.	Acres.	Hundredths.	Value of Lands.	Value of Improvements.	Value of Lands and Improvements
Hodson Joel W.	1	Pt.	N.W¼	2	14	2W	147	70	5239	400	5839
Atkins Mary A	2	Pt. W½	N. E¼	2	14	2W	60		1720	500	2240
Vaughn Thomas	3	Pt. Mid	N.E¼	2	14	2W	30		840	400	1240
Vaughn Mary Corner	"	Pt Mid Pt	N.E¼	2	14	2W	11		300		300
Justice Manley	4	E Pt E½	N.E¼	2	14	2W	49	50	1430	300	2900
" "	"	N. End E½	S.E¼	2	14	2W	39		1170		
Wicker Allen	5	S.E¼	S.E¼	2	14	2W	40		1400		1400
Estes Evan	6	W½	S.E¼	2	14	2W	80		2720	75	8310
" "	"	S.W¼		2	14	2W	160		5440	75	
Lynnagan J. F. & Heirs	7	Pt	N.W¼	2	14	2W		20	40	135	175
Thompson John T		N.W Cor	N.W¼	2	14	2W		05	10		10
Hapes H. S.		Pt	N.W¼	2	14	2W		57	100	400	500
Smith Jemima		Pt	N.W¼	2	14	2W		20	50	210	260

SECTION No. 2

Congressional Township No. 14 **, R.** 2 W

SCALE.—Forty rods to an inch, or ten rods to a space, Congress Land, which is one mile square for a section.
Number of acres in this section, according to the United States Survey,



Hendricks COUNTY, INDIANA, 1895.

SECTION No. 5

Assessor's Plat-Book for Clay Township, No. 6

Congressional Township No. 14, R. 2 W

Wm. B. Burford, Printer, Indianapolis.

NAMES OF OWNERS.	Number on Plat.	DESCRIPTION.	Section.	Township.	Range.	Acres.	Hundredths.	Value of Lands.	Value of Improvements.	Value of Lands and Improvements
Stanley C. L	1	Pt W½ NW¼	5	14	2W	66	40	1520	500	2020
Chastain M.	2	Pt NE fractl 4	5	14	2W	24	60	480	50	530
Phillips Jonathan H	3	E Side E½ NE¼	5	14	2W	42	30	920	800	1720
Roberts Frank	4	Pt E fractl 4	5	14	2W	40		840		840
Harlan J. E.	5	SW Cor fractl NE¼	5	14	2W	40		840	160	1000
Goodrich Ira and Mary	6	Pt SE¼ NW¼	5	14	2W	40	75	850	550	1400
Fincher Hardin	7	Pt SW¼ NW¼	5	14	2W	30		630	200	830
Masten Elizabeth	8	Pt SW¼	5	14	2W	106	28	2015	500	2620
" "	"	Pt SW¼ NW¼	5	14	2W	6		105		
Masten Lottie	9	E Pt SW¼	5	14	2W	45	14	900		900
Masten Charles	10	SW Cor SW¼	5	14	2W	5		125	50	175
Masten John	11	S Pt SE¼ SE¼	5	14	2W	30		600		1200
" "	"	Pt SE¼	5	14	2W	30		600		
Masten Manuel	12	Mid. Pt SE¼	5	14	2W	66	66	1350	300	1650
Elrod Hannah	13	Pt W½ SE¼	5	14	2W	21		440		
" "	"	NE Cor NE¼ SW¼	5	14	2W	3		60	75	575
" "	"	NW Cor NW¼ SE¼	5	14	2W		33			
Masten Oscar and wife	14	Pt W½ SE¼	5	14	2W	12		265		265
Byram Mary J et		Pt NW¼ NW¼	5	14	2W		25	50	225	275
Knight Thomas H		Pt NE NW¼	5	14	2W		50	100	100	200
McAninch Daniel A		Pt NE NW¼	5	14	2W		12	10		10
" " Rhoda E		Pt NW¼ NW¼	5	14	2W		25	40	85	125
Fry Edward		Pt NW¼ NW¼	5	14	2W		30	25	25	50
McAninch S. W. and A		Pt NW¼ NW¼	5	14	2W		50	60	170	230
~~Pike Mahala~~		~~Pt NE NW¼~~	~~5~~	~~14~~	~~2W~~		~~18~~			
Stewart Hannah		Pt NW¼ NW¼	5	14	2W		12	10		10
Stewart Francis		Pt NW¼ NW¼	5	14	2W		25	50	70	120

SCALE.—Forty rods to an inch, or ten rods to a space, Congress Land, which is one mile square for a section.
Number of acres in this section, according to the United States Survey,

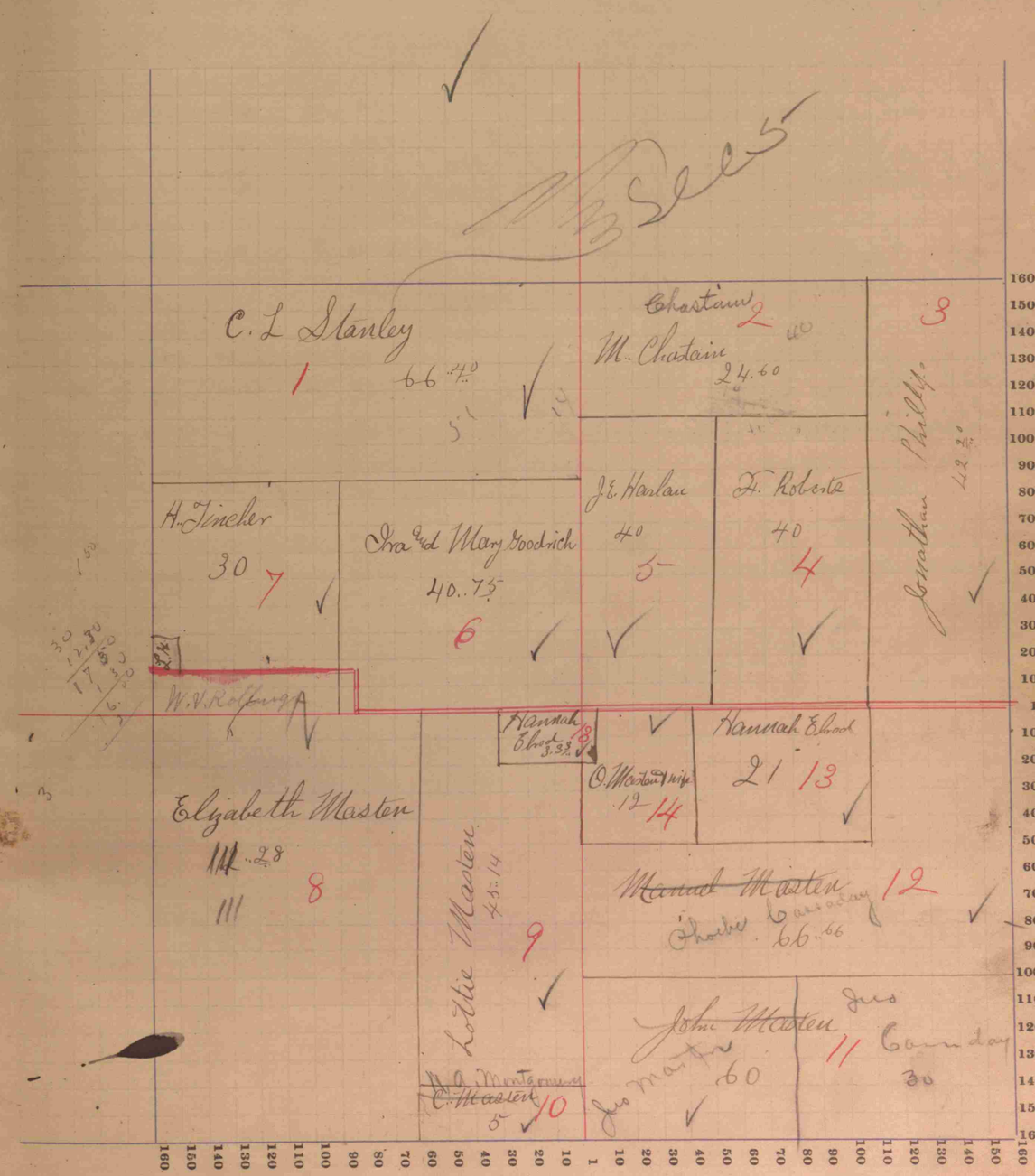

Hendricks COUNTY, INDIANA, 1895.

Assessor's Plat-Book for Clay **Township, No.** 6

Wm. B. Burford, Printer, Indianapolis.

NAMES OF OWNERS.	Number on Plat.	DESCRIPTION.	Section.	Township.	Range.	Acres.	Hundredths.	Value of Lands.	Value of Improvements.	Value of Lands and Improvements.
Whicker Allen	1	W tract NW4	1	14	2W	75	66	2625	900	
" "	"	Pt W4	1	14	2W	75	81	2625		6150
" "	"	Pt S2 E2 NW4	1	14	2W					
Kendall John	2	NW4 NE4	1	14	2W	40		1400	600	
" "		NE4 NW4	1	14	2W	35	80	1225		3325
Mabe Sylvanus	3	W NE4 NE4	1	14	2W	23		805		
" "	"	S End E2 NE4	1	14	2W	50		1650		3475
	"	N Side NE4 SE4	1	14	2W	12		420	600	2520
West Milton A	4	Pt E2 SE4	1	14	2W	72	75	2160		2160
" "	"	Pt W2 SE4	1	14	2W					
West Wm. M.	5	Pt W2 SE4	1	14	2W	75	75	2660	400	3000
Estes Evan and Lear	6	SW4	1	14	2W	160		5440	200	5640
Archer LuCretia	7	NW Cor E2 NE4	1	14	2W	1	64	50		50

SECTION No. 1

Congressional Township No. 14 **, R.** 2 W.

SCALE.—Forty rods to an inch, or ten rods to a space, Congress Land, which is one mile square for a section.
Number of acres in this section, according to the United States Survey,



Hendricks COUNTY, INDIANA, 1895.

Assessor's Plat-Book for Clay Township, No. 6

Wm. B. Burford, Printer, Indianapolis.

NAMES OF OWNERS.	Number on Plat.	DESCRIPTION.	Section.	Township.	Range.	Acres.	Hundredths.	Value of Lands.	Value of Improvements.	Value of Lands and Improvements.
Sylvanus Mabe	1	Pt fractl NW4	6	14	1W	70		2450		
" "		McCor W2 NW4	6	14	1W	7		195		
" "	2	W end W½ SE4	6	14	1W	16	22			3765
" "	"	Pt NW4 SE4	6	14	1W	17	50	1120		
" "	"	SE NE fractl4	6	14	1W	5	88			
Cloud Solomon	3	Pt W P W2 NW4	6	14	1W	10		330	35	365
Bartholemew C.	4	Pt fractl NW4	6	14	1W	5		175	150	325
West Diego M.	5	W end W½ SE4	6	14	1W	133	96	4000	400	4400
Brewer Stephen	6	W Pt SE4	6	14	1W	23	38	575		575
McCormack Alfred	7	Pt W2 SE4	6	14	1W	17	50	390	75	465
McCormack Wm R	8	S.6 SE4	6	14	1W	75		1800	75	
" "	"	Pt W2 SE4	6	14	1W					1875
Reitzel Aaron	9	W fractl SW4	6	14	1W	59		1650	200	1850
"	"	Pt W2 SE4	6	14	1W					
West Chas. M.	10	Pt SW4 SE4	6	14	1W	56		1500	50	1550
~~West Milton A~~	"	Pt SW4	6	14	1W					
West Milton A	11	Pt W2 SW4	6	14	1W	3	50	90	300	390

SECTION No. 6

Congressional Township No. 14, R. 1 W.

SCALE.—Forty rods to an inch, or ten rods to a space, Congress Land, which is one mile square for a section.
Number of acres in this section, according to the United States Survey,



Hendricks COUNTY, INDIANA, 1895.

Assessor's Plat-Book for Clay **Township, No.** 16

Wm. B. Burford, Printer, Indianapolis.

NAMES OF OWNERS.	Number on Plat.	DESCRIPTION.	Section.	Township.	Range.	Acres.	Hundredths.	Value of Lands.	Value of Improvements.	Value of Lands and Improvements.
Gambold Eri A	1	W fractl NW4	31	15	2W	67	23	1475	300	1775
Masten Mathias	2	E fractl NW4	31	15	2W	67	23	1474	50	
" "	"	W2 W2 NE4	31	15	2W	40		880	50	
" "	"	Pt NE4	31	15	2W	40		880		3360
" "	"	pt SE4	31	15	2W	1		26	200	
Masten M.C.	3	NE Cor NE4	31	15	2W	40		880	400	1280
Crews Darius	4	Pt SE4 NE4	31	15	2W	40		880		880
Elrod Jesse F	5	E pt SE4	31	15	2W	105		2284	250	2534
Ellis E. R.	6	Pt E Side SW4	31	15	2W	55		1240		
" "	"	W2 W2 SE4	31	15	2W	40		900	155	2295
Shields Jacob	7	Pt fractl SW4	31	15	2W	80		1600	100	1700
Bundy Alfred		pt E2 SE4	31	15	2W		25	40	10	50
Draper M.B.		Pt SE4 SE4	31	15	2W		80	75	325	525
" " "		~~pt SE4~~	~~31~~	~~15~~	~~2W~~		~~50~~	~~50~~	~~75~~	
		~~pt SE4 SE4~~	~~31~~	~~15~~	~~2W~~		~~50~~			
Gambold Flora		Pt E2 SE4	31	15	2W		25	75	50	125
Sharp Vinson		Pt E2 SE4	31	15	2W		20	20	40	60
Lacse Rebecca		pt E2 SE4	31	15	2W		10	10	30	40
Bailey Eliza		Pt E2 SE4	31	15	2W		60	60	150	210
Walton John T		Pt E2 SE4	31	15	2W		25			
Greenlee Wm		Pt E2 SE4	31	15	2W		25	25	100	
" "		~~Pt E2 SE4~~	~~31~~	~~15~~	~~2W~~		~~25~~			575
		pt SE4	31	15	2W		30	50	400	
Jenkins John		Pt SE4 SE4	31	15	2W		43	50	25	75
Hunt Tightman		Pt SE4 SE4	31	15	2W		25	25	30	
		Pt SE4 SE4	31	15	2W		40	40	125	220
Joseph Williams		Pt E2 E2 SE4	31	15	2W		50	50	300	
		Pt SE4 SE4	31	15	2W		25	25		575
Stewart L.A		Pt E2 SE4	31	15	2W	1	45	150	250	400
Coleman Parthenia		Pt SE4	31	15	2W		25	50	350	400
Pierson Susan		Pt E2 W2 SE4	31	15	2W		25	100		
		Pt SE4	31	15	2W		20	100	50	250
McAninch John F		Pt SE4	31	15	2W		25	50	150	200
Jenkins Wm P		pt SE4 SE4	31	15	2W		60	50	150	200
Crews Mary		Pt SE4 SE4	31	15	2W		25	50	155	230
" "		pt E2 SE4	31	15	2W		15	25		

SECTION No. 31

Congressional Township No. 15 **, R.** 2W

SCALE.—Forty rods to an inch, or ten rods to a space, Congress Land, which is one mile square for a section.
Number of acres in this section, according to the United States Survey,



Hendricks COUNTY, INDIANA, 1895.

Assessor's Plat-Book for Clay **Township, No.** 6

Wm. B. Burford, Printer, Indianapolis.

NAMES OF OWNERS.	Number on Plat.	DESCRIPTION.	Section.	Township.	Range.	Acres.	Hundredths.	Value of Lands.	Value of Improvements.	Value of Lands and Improvements.
James Christie	1	Pt W½ NW¼	32	15	2 w	48		1200		1200
Pruitt Gideon	2	W side E½ NW¼	32	15	2w	24		528		
" "	"	pt NE¼ SW¼	32	15	2w	10	66	235		
" "	"	pt NE¼ SW¼	32	15	2w	21	33	483		1781
" "	"	NW Cor SW¼	32	15	2w	1		35	500	
Oliver Mary E	3	pt NE¼	32	15	2w	22		424		
" " "	4	pt NW¼	32	15	2w					910
" " "	"	pt NE¼	32	15	2w	13	50	286	200	
Stanley C. L.	5	pt SE¼ NW¼	32	15	2w	10		210		840
" " "	"	pt SW¼ NW¼	32	15	2w	30		630		
O'Neal Wm. H.	6	E½ NE¼	32	15	2w	80		1760	50	2250
" " "	"	pt NE¼	32	15	2w	20		440		
Pierson David A	7	SW¼ NW¼	32	15	2w	40		880	200	1080
Brown S. P	8	pt W½ SW¼	32	15	2w	60		1260	500	1760
Swain W. B	9	pt W½ SW¼	32	15	2w	9	33	225	75	300
Phillips Joel Heirs	10	2 rod E½ SW¼	32	15	2w	19	06	460		460
Shopple A. J.	11	pt SE¼ SW¼	32	15	2w					
" "	"	pt SW¼ SE¼	32	15	2w	18	87	450		825
" "	"	pt E½ SW¼	32	15	2w	7		175	200	
Hadley Milton heirs	12	2 E Cor SW¼ SE¼	32	15	2w	20		440		
" " "	"	N pt W½ SE¼	32	15	2w	50		1100	50	2470
" " "	"	N pt E½ SW¼	32	15	2w	40		880		
Harris Thomas B	13	pt E½ SE¼	32	15	2w	70		1540		1540
Montgomery Chas	14	2 E Cor SE¼ SE¼	32	15	2w	10		200		200
Lacey Wm. A.		pt NE¼ SE¼	32	15	2w		50	20	20	40
Byers Athie		pt NW E½ SW¼	32	15	2w	1		25	20	45
Stanley F. M.		pt E½ SW¼	32	15	2w		75	75	25	100
Ridpath Cynthia		pt W½ SW¼	32	15	2w		53	60	40	100
Milton Rebecca		2 E Cor SW¼ NW¼	32	15	2w		50	40	60	100
Williams Joseph		pt W½ SW¼	32	15	2w	1	07	25		25
Wheeler Leander		pt W½ SW¼	32	15	2w	4	2	50	50	100
Wheeler Joel A.		pt SW¼	32	15	2w		25	15		15
Laffin W. N.		pt E½ SW¼	32	15	2w		50	65	500	565
Gambold Rud Draper		pt W½ SW¼	32	15	2w		25	25	50	75
Crews Elias		pt W½ SW¼	32	15	2w		35	60	250	310
Tyner Rachel		pt SW¼ SW¼	32	15	2w		25	30		30
Tyner Alice B		pt W½	32	15	2w		30	25	150	175
Newman L. L.		pt W½ SW¼	32	15	2w		25	75	100	175

SECTION No. 22

Congressional Township No. 15 **, R.** 2W

SCALE.—Forty rods to an inch, or ten rods to a space, Congress Land, which is one mile square for a section.
Number of acres in this section, according to the United States Survey,



Hendricks COUNTY, INDIANA, 1895.

Assessor's Plat-Book for Clay **Township, No.** 6

Wm. B. Burford, Printer, Indianapolis.

	NAMES OF OWNERS.	Number on Plat.	DESCRIPTION.	Section.	Township.	Range.	Acres.	Hundredths.	Value of Lands.	Value of Improvements.	Value of Lands and Improvements
✓	Wisehart H. H	1	Pt W2 NW4	33	15	2W	61		1525		1525
✓	Herod Harriet	2	Mid Pt NW4	33	15	2W	38	50	780	75	855
✓	Osborn Cuthbert	3	Pt SE4 NW4	33	15	2W		75	15		
✓	" "	"	Pt NW4	33	15	2W	30		600		615
✓	Osborn Asenath	4	E pt E2 NW4	33	15	2W	70		1400	150	1550
✓	"	"	W2 W2 NE4	33	15	2W					
✓	Phillips Wm	5	Pt Mid Pt NW4	33	15	2W	10		220		220
✓	Osborn Alpheus	6	Pt E2 NE4	33	15	2W					
✓	" "	"	Pt W side E2 NE4	33	15	2W	49	29	980	40	1860
✓	"	7	NW4 SE4	33	15	2W	40		800	40	
✓	Phillips Eli	8	E2 E side E2 NE4	33	15	2W	60	75	1395		1395
✓	Harris Thomas B	9	NW Cor W2	33	15	2W	10		220		220
✓	Rudd Emily	10	Pt W2 SW4	33	15	2W	20		400	100	500
✓	Edwards Joshua	11	Pt W2 SW4	33	15	2W	46	50	1020	100	1120
✓	Edwards Solomon D.	12	Pt SE4 SW4	33	15	2W	72	43	1580	550	2130
✓	Hill Chas B	13	SW4 SE4	33	15	2W	40		840	75	915
✓	Dillworth A	14	Pt E2 SE4	33	15	2W	15		315		315
✓	Lewis Thomas J Hon	15	E2 E2 SE4	33	15	2W	60		1260		1260

SECTION No. 33

Congressional Township No. 15 **, R.** 2 W

SCALE.—Forty rods to an inch, or ten rods to a space, Congress Land, which is one mile square for a section.
Number of acres in this section, according to the United States Survey,

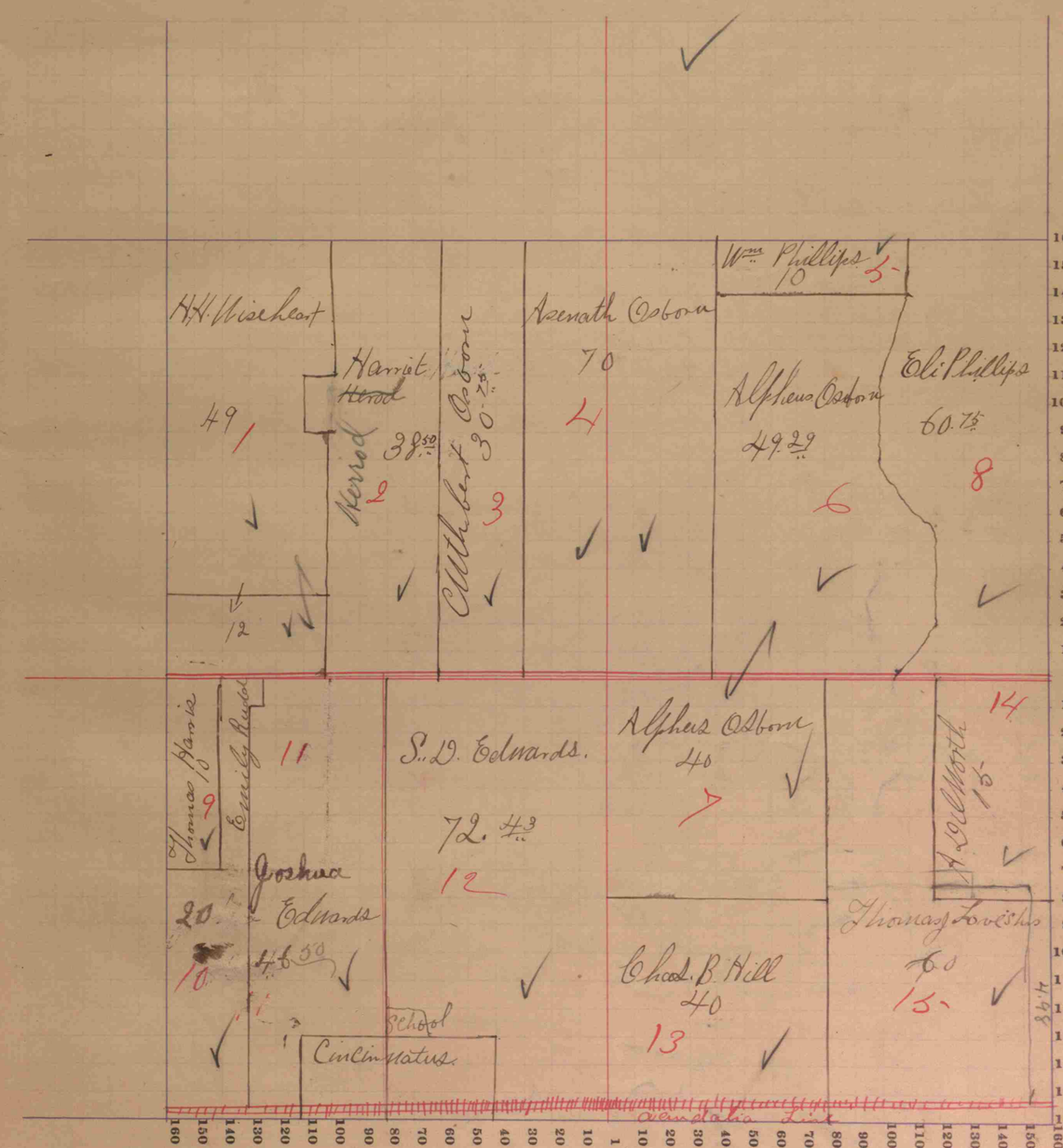

Hendricks COUNTY, INDIANA, 1895.

Assessor's Plat-Book for Clay **Township, No.** 6

Wm. B. Burford, Printer, Indianapolis.

NAMES OF OWNERS.	Number on Plat.	DESCRIPTION.	Section.	Township.	Range.	Acres.	Hundredths.	Value of Lands.	Value of Improvements.	Value of Lands and Improvements.
Phillips Eli	1	W½ NW¼	34	15	2W	80				
" "		pt SE¼ SW¼	34	15	2W	1	25			
Cosner Aletha M.	2	pt NE¼ NW¼	34	15	2W	30		660		660
Ratliff Isaac	3	NE Cor NW¼	34	15	2W	10		250		
" "	4	pt W½ NW¼ NE¼	34	15	2W	79		1975	50	2275
Hunt Mary	5	SW¼ NE¼	34	15	2W	40		1320		1320
George J. H.	6	pt SW¼ NE¼	34	15	2W	24		550		550
Arellius Wilworth	7	pt W½ SW¼	34	15	2W	25		325	150	475
Lowe Thomas J. heirs	8	W Side W½ SW¼	34	15	2W	13½		270		270
Benbow Elam	9	SW¼ NW¼	34	15	2W	40		1000		
" "	"	pt SW¼ NE¼	34	15	2W	13		325		
" "	10	pt E½ SW¼	34	15	2W					
" "	"	Sp E½ SW¼	34	15	2W	78		1950		
"	"	NE Cor W½ SW¼	34	15	2W					
"	"	NW Cor E½ SW¼	34	15	2W	10	20	250		
"	"	pt E½ SE¼	34	15	2W					5325
"	"	pt W½ SE¼	34	15	2W	24		480	75	
"	"	pt W½ SE¼	34	15	2W	57	2½	1245		
Mary C. Kersey	11	pt W½ SW¼	34	15	2W	39	50	910		
" " "	"	pt W½ SE¼	34	15	2W					1970
" " "	"	pt W½ SW¼	34	15	2W	34	53	860	200	
Morris M. E.	13	pt SE¼	34	15	2W	19	89	570	250	820
Doan Joseph L.	14	pt SE¼	34	15	2W	5	33	150	50	200
Gaston Elizabeth & Wife		pt SE Cor SE¼	34	15	2W		10	15	85	100
Kennedy Jesse		pt E½ SE¼	34	15	2W		50	100	250	350
Morris Ruth		pt SE¼ SE¼	34	15	2W		50	100	225	325
Masten Eli		pt W½ SE¼	34	15	2W	2				
		pt E½ SW¼	34	15	2W					
Roberts Martin		pt SE Cor SE¼	34	15	2W		20	25	175	200

SECTION No. 24

Congressional Township No. 15 **, R.** 2 W.

SCALE.—Forty rods to an inch, or ten rods to a space, Congress Land, which is one mile square for a section.
Number of acres in this section, according to the United States Survey,

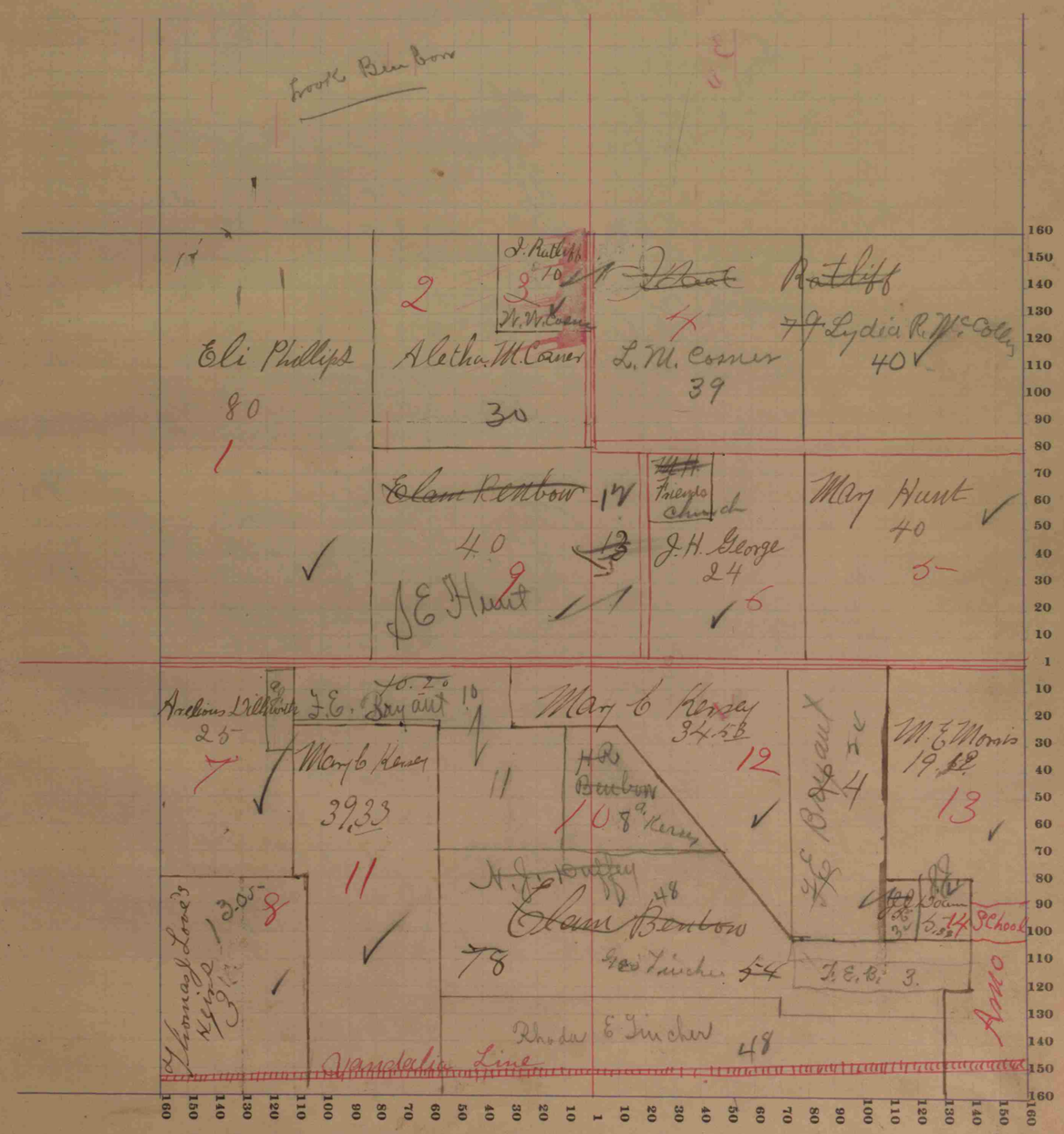

Hendricks COUNTY, INDIANA, 1895.

SECTION No. 35

Assessor's Plat-Book for Clay **Township, No.** 15

Congressional Township No. 15 **, R.** 2W

Wm. B. Burford, Printer, Indianapolis.

NAMES OF OWNERS.	Number on Plat.	DESCRIPTION.	Section.	Township.	Range.	Acres.	Hundredths.	Value of Lands.	Value of Improvements.	Value of Lands and Improvements
Ratliff Isaac	1	~~N½ NW4 NW4~~	~~35~~	~~15~~	~~2W~~	~~35~~		~~1155~~		
" "	2	pt W2 SW4	35	15	2W	14	63	3065	400	2060
White Cotton & H. heirs	3	pt NE4 NW4	35	15	2W	10	50	200	30	230
Newman Samuel	4	SE Cor NE4 NW4	35	15	2W	9	00	190	80	270
Hadley Susan	5	Pt N2 NE4 NW4	35	15	2W	8	92	200		200
Clark Silas C	6	pt NE4 NW4	35	15	2W	5		100	40	140
Cranford Mary E	7	pt NE4 NW4	35	15	2W	5		90	40	130
Kendall Mary E	8	pt W2 NE4	35	15	2W	30		700	100	800
Owen E.B.	9	pt W2 NE4	35	15	2W	4	25	90		
" " "	10	pt W2 NW4	35	15	2W	24	75	580		680
" " "	11	pt W2 SW4	35	15	2W	1		40		
Hodson Eli Est	12	NE Cor W2 NE4	35	15	2W	5		120	80	200
Hodson Joel W.	13	SE Cor W2 NE4	35	15	2W	5		106		106
Hodson J.B.	14	pt W2 NE4	35	15	2W	5		100	275	375
Kendall Hira	15	W2 NW4	35	15	2W	80		2240	50	
" "	16	pt SW4 SW4	35	15	2W	3		90		2330
Hunt Mary	17	SE4 NW4	35	15	2W	40		1320		
" "	"	SW4 NW4	35	15	2W	40		1320	475	3115
Morris W.E.	18	pt SW4	35	15	2W	27	89	635		635
Harvey M.A.	19	pt SW4	35	15	2W	43	05	1290		1290
Carter Arsenath	20	pt SW4	35	15	2W	44	96	1260		1260
Champion John	21	pt W2 SW4	35	15	2W	2		70		70
Carter N.S. & M.A	22	SW Cor SW4 & 24	35	15	2W	74	50	1710	200	2025
" " "	"	pt W2 SE4	35	15	2W	5		115		
Branson Rebecca	23	E2 SE4	35	15	2W	77		1740	300	2040
Atkins Mary	24	pt SW4 SE4	35	15	2W	1	33	30		30
Mason Geo	25	SW & SE Cor SE4 SW4	35	15	2W	1	50	50	100	150
Steel John W.		pt SW SW4	35	15	2W		40	30	20	50
Smith Jemima		pt SW4	35	15	2W		68	40		40
Cranford Ann		pt NE4 NW4	35	15	2W		50	15	45	60
Hadley Job		pt NE4 NW4	34	15	2W	1		25		25
Hadley Addison		pt SE Cor NE4 NW4	35	15	2W		50	25		25
Lacy Wm		pt W2 SW4	35	15	2W		40	40	200	240
Kennedy Jesse		pt E2 SE4	35	15	2W		05	10		10
Osler M.M.		pt SW4 SW4	35	15	2W		20	30	20	50
Steele Jos.		pt W2 SW4	35	15	2W	4		140		140

SCALE.—Forty rods to an inch, or ten rods to a space, Congress Land, which is one mile square for a section.
Number of acres in this section, according to the United States Survey,

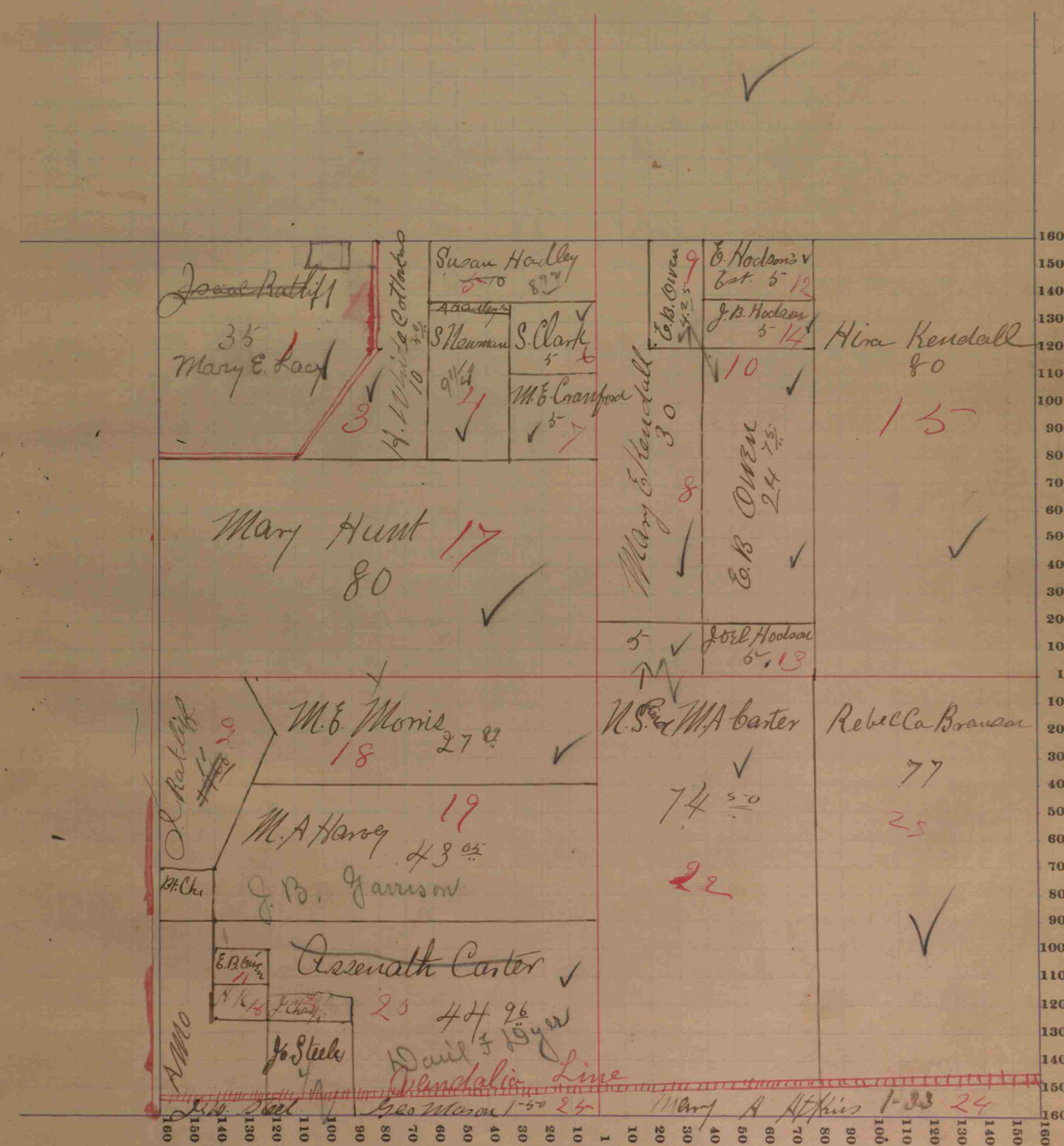

Hendricks COUNTY, INDIANA, 1895.

Assessor's Plat-Book for Clay **Township, No.** 6

Wm. B. Burford, Printer, Indianapolis.

NAMES OF OWNERS.	Number on Plat.	DESCRIPTION.	Section.	Township.	Range.	Acres.	Hundredths.	Value of Lands.	Value of Improvements.	Value of Lands and Improvements.
Branson Thomas	1	W½ NW¼	36	15	2W	80		1980	800	
" "	"	W½ E½ NW¼	36	15	2W	30		720		3500
Samuel McDaniel	2	Ept E½ NW¼	36	15	2W	50		1250		
Samuel M. McDaniel	"	W side W½ NE¼ NW¼	36	15	2W	20		500		1750
Shirley Wm. R	3	pt NE¼ NE¼	36	15	2W	50		2130		
" "	"	pt NE¼ NE¼	36	15	2W	29			350	2480
Shirley Sallie M	4	pt S½ NE¼	36	15	2W	40		1080		1080
Harvey Robt. N.	5	SE¼ NE¼	36	15	2W	21		630		
" "	"	Wpt E½ SE¼	36	15	2W	17	50	525		1155
Harlan Susannah	6	pt W½ SW¼	36	15	2W	80		2000	200	2200
" "	"	pt E½ SW¼	36	15	2W					
Dayton H. C. Carter	7	pt W½ E½ SW¼	36	15	2W	33	50	800	160	960
Stokes T. L. & Elva	8	pt E½ SW¼	36	15	2W	35	50	800	60	860
Wheeler Allen	9	pt W½ SE¼	36	15	2W	78		1855	100	1955
Holloway Sarah	10	SE pt SE¼	36	15	2W	65		2105		2105
Harlan Enoch		SW Cor SW¼	36	15	2W		40	10		10
Stout Mary J.		pt E½ SW¼	36	15	2W	2		60		60
Kendall John		pt S½ SW¼	36	15	2W	3	50	75	25	100
Nichols Lucretia		SW Cor E½ SW¼	36	15	2W		33	15	10	25
Brewer Chas.		SE Cor SE¼	36	15	2W	1	75	60	15	
		SW Cor SW¼	36	15	2W		30	10		85
Richardson Rachel		pt SE¼ SE¼	36	15	2W	2		60		60

SECTION No. 36

Congressional Township No. 15 **, R.** 2W.

SCALE.—Forty rods to an inch, or ten rods to a space, Congress Land, which is one mile square for a section.
Number of acres in this section, according to the United States Survey,



Hendricks COUNTY, INDIANA, 1895.

Assessor's Plat-Book for Clay **Township, No.** 16

Wm. B. Burford, Printer, Indianapolis.

NAMES OF OWNERS.	Number on Plat.	DESCRIPTION.	Section.	Township.	Range.	Acres.	Hundredths.	Value of Lands.	Value of Improvements.	Value of Lands and Improvements.
West John A	1	Pt W½	31	15	1W					
" "	"	pt N2 NE4	31	15	1W	53		1700	100	
" "	"	pt W½	31	15	1W					3500
" "	"	pt N2 NE4	31	15	1W	53	50	1700		
Cox Henry S	2	E2 NE4	31	15	1W	80		2400	200	2600
Harvey Robt. N.	3	SW4 NW4	31	15	1W	72		2380		
" " "		Wpt SW NW4	31	15	1W					3480
" " "		Wpt SW4	31	15	1W	23		770	360	
Hollowell Sarah E	4	SW4 SW4	31	15	1W	29		895	300	1195
Trester A. M.	5	SW Cor SW4	31	15	1W	4	20	120	50	170
West A. L	6	pt SW tract 4	31	15	1W	30	25	900		
" " "	"	pt SE4	31	15	1W	49		1470	100	
Johnson L. & Trustee M. P. White	7	Mid pt SE4	31	15	1W	51	54	1540		1540
White M. P.	8	pt E2 SE4	31	15	1W	67	83	1540	200	1740
Reitzel Allen	9	SW Cor SE4	31	15	1W	2		60	175	235

SECTION No. 31

Congressional Township No. 15 **, R.** 1W

SCALE.—Forty rods to an inch, or ten rods to a space, Congress Land, which is one mile square for a section.
Number of acres in this section, according to the United States Survey,

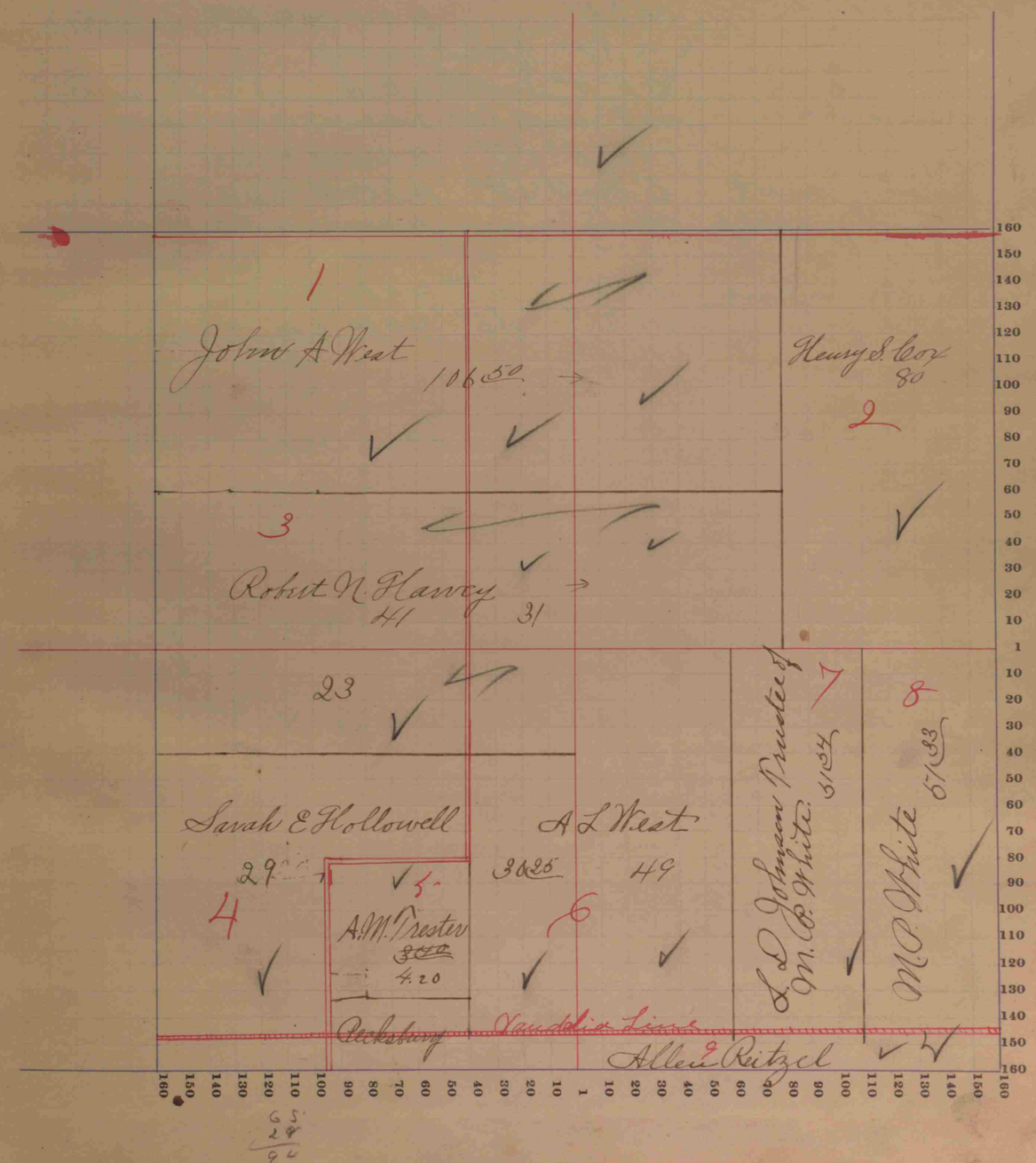

Hendricks COUNTY, INDIANA, 1895.

Assessor's Plat-Book for Clay **Township, No.** 1

Wm. B. Burford, Printer, Indianapolis.

NAMES OF OWNERS.	Number on Plat.	DESCRIPTION.	Section.	Township.	Range.	Acres.	Hundredths.	Value of Lands.	Value of Improvements.	Value of Lands and Improvements.
Daniel Hunt	1.	Pt W½ Fractl NW¼	30	15	2W	57	85			
Christie James	2	E½ Fractl NW¼	30	15	2W	66	35	1658		
" "	"	Pt NE¼	30	15	2W	154	76	3875		5533
Figg Wm	3.	Pt SW¼ NW Fractl	30	15	2W	26				
" "	"	Pt N½ W½ Fractl SW	30	15	2W			585	350	935
King Wm	4	Pt W½ Fractl SW¼	30	15	2W	47	13	1180	225	
" "	5	Pt W½ W½ SE¼	30	15	2W	38	50	955		2360
Christie James A.	6	E½ Fractl SW¼	30	15	2W	63	48	1585	300	1885
Willenghoff H H & Wife	7	Pt SE¼	30	15	2W	39	10	970	150	1120
Gross Solomon H.	8	SE¼ SE¼	30	15	2W	40		1000	200	1200
W. E. and Annie Greenlee	9	Pt NE¼ SE¼	30	15	2W	23	50	575	150	725
Sugrue John	10	Pt NE¼ SE¼	30	15	2W	6	25	150	150	300
Brown Newel		Pt SE¼ NE¼					20			

SECTION No. 30

Congressional Township No. 15 **, R.** 2W

SCALE.—Forty rods to an inch, or ten rods to a space, Congress Land, which is one mile square for a section.
Number of acres in this section, according to the United States Survey,

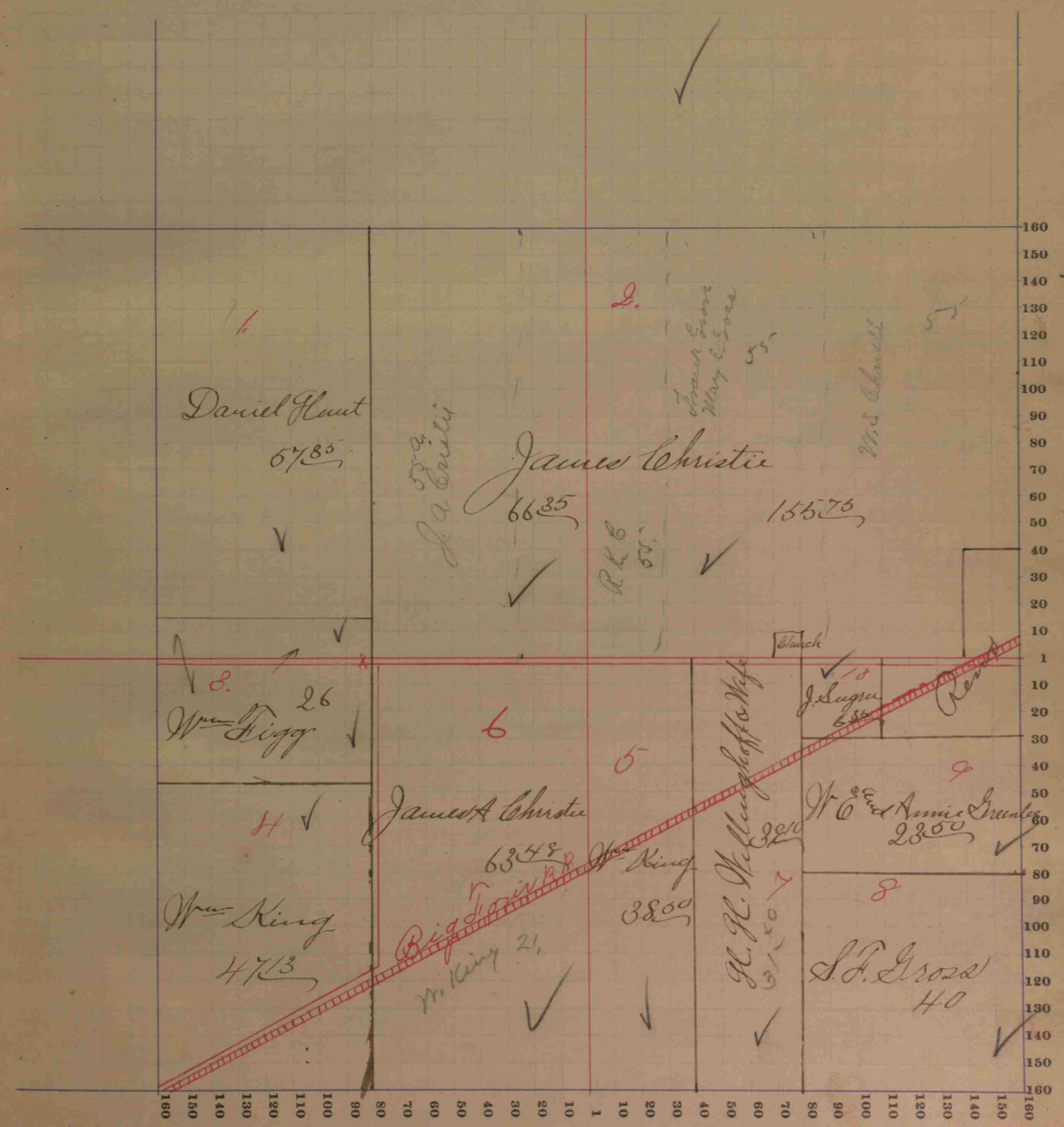

Hendricks COUNTY, INDIANA, 1895.

SECTION No. 29

Assessor's Plat-Book for Clay **Township, No.** 6

Congressional Township No. 15 **, R.** 2W

Wm. B. Burford, Printer, Indianapolis.

NAMES OF OWNERS.	Number on Plat.	DESCRIPTION.		Section.	Township.	Range.	Acres.	Hundredths.	Value of Lands.	Value of Improvements.	Value of Lands and Improvements
Gross S. F.	1	pt W2	NW4	29	15	2W	76	75	1806	250	
" " "	2	pt SW4	NW4	29	15	2W					
" "		SW4	NE4	29	15	2W	72	25			
" "	3	W2	SW4	29	15	2W	20				
Hurt Jimri	4	pt NE4	NW4	29	15	2W	39		936		
" "	"	pt SE4	NW4	29	15	2W	3	50	84	100	2020
" "	"	pt NW4	NE4	29	15	2W	37		900		
Greenlee Wm	5	pt E2	NE4	29	15	2W	78		1750	50	1800
Christie James	6	pt W2	SW4	29	15	2W	43	50	1087	425	
"	"	SW Cor	SW4	29	15	2W	14		350		1862
Pruitt Gideon	7	pt SE2	SW4	29	15	2W	18		444		444
Smith's Jeremiah heirs	8	SE4	SE4	29	15	2W	40		660	50	
" "	"	NE4	SE4	SW4	29	15	2W	23	50	340	1050
Wisehart H. H.	9	E2	SE4	29	15	2W	80		2000	400	2400
Kelley Lydia Ed Wm	10	NE4	SW4	29	15	2W	40		1000		
" " "	"	NW4	SE4	29	15	2W	40		1000	125	2125
Waters Perlina	11	pt SW4	NE4	29	15	2W	1		25	70	95

SCALE.—Forty rods to an inch, or ten rods to a space, Congress Land, which is one mile square for a section.
Number of acres in this section, according to the United States Survey,



Hendricks COUNTY, INDIANA, 1895.

Assessor's Plat-Book for Clay **Township, No.** 6

Wm. B. Burford, Printer, Indianapolis.

NAMES OF OWNERS.	Number on Plat.	DESCRIPTION.	Section.	Township.	Range.	Acres.	Hundredths.	Value of Lands.	Value of Improvements.	Value of Lands and Improvements
✓ Rammel Wm. & wife	1	W2 NW4	28	15	2W	80		2000	400	2400
✓ Pore E. L.	2	SW Co E2 NW4	28	15	2W	13		315		315
✓ Pore L. W.	3	Pt E2 NW4	28	15	2W	67		1605	175	1780
✓ Haymorth James	4	NE4	28	15	2W	160		3340	175	3715
✓ Hunt Chas. G.	5	SW4	28	15	2W	160		4000	300	4300
✓ Phillips Wm.	6	SE W2 SE4	28	15	2W	60		1320	175	
✓ "	"	Pt E2 SE4	28	15	2W	10		220		1715
✓ Kersey Amos	7	Pt E2 SE4	28	15	2W	50		1150		1150
✓ Williamson M. Hrs	8	W2 W2 SE4	28	15	2W	40		1000	190	1190

SECTION No. 28

Congressional Township No. 15 **, R.** 2W

SCALE.—Forty rods to an inch, or ten rods to a space, Congress Land, which is one mile square for a section.
Number of acres in this section, according to the United States Survey,



Hendricks COUNTY, INDIANA, 1895.

SECTION No. 27

Assessor's Plat-Book for Clay **Township, No.** 6

Congressional Township No. 15 **, R.** 2 W

Wm. B. Burford, Printer, Indianapolis.

NAMES OF OWNERS.	Number on Plat.	DESCRIPTION.	Section.	Township.	Range.	Acres.	Hundredths.	Value of Lands.	Value of Improvements.	Value of Lands and Improvements.
Hunt Anna	1	Pt NW4	27	15	2W	107		2675	600	3275
Hunt Joshua	2	SE4 NW4	27	15	2W	52		1300		1300
Hodson L. H.	8	W2 NE4	27	15	2W	80		1840	100	
" " "	"	Wpt W2 SE4	27	15	2W	4		90		2030
Alexander R. J.	4	Wpt WE4 WE4	27	15	2W	25		350	50	400
Britt Eleanor	5	WE Cor WE4	27	15	2W	7	50	110	20	130
Hollingsworth Nancy	6	Pt WE4	27	15	2W	37	50	300	40	340
Haggard Susannah	7	SE Cor SE4 WE4	27	15	2W	9	75	90		
" "	"	Wpt E2 SE4	27	15	2W	8		60		150
Kersey Amos	8	W2 SW4	27	15	2W	80		2000	150	
" "	9	Pt S2 SW4	27	15	2W	48		1200		3350
Williamson A.	10	Pt SE4 SW4	27	15	2W	30	25	755		755
Rumley James Calem	11	Pt SE4 SW4	27	15	2W	1	75	75	75	150
Hockett Achsah	12	Pt SE4	27	15	2W	73		1675	125	1800
Hockett Benj. F.	13	Pt SE4 SE4	27	15	2W	75		1725	75	1800

SCALE.—Forty rods to an inch, or ten rods to a space, Congress Land, which is one mile square for a section.
Number of acres in this section, according to the United States Survey,



Hendricks COUNTY, INDIANA, 1895.

Assessor's Plat-Book for Clay **Township, No.** 8

Wm. B. Burford, Printer, Indianapolis.

NAMES OF OWNERS.	Number on Plat.	DESCRIPTION.	Section.	Township.	Range.	Acres.	Hundredths.	Value of Lands.	Value of Improvements.	Value of Lands and Improvements
Robards Casper	1	Wpt SE¼ NW¼	26	15	2W	25		650		
" "	"	N½ NW¼	26	15	2W	80		2000		
Stewart Zeno	2	W½ NE¼	26	15	2W	80		2200	200	2850
" "	"	W½ NE¼ NE¼	26	15	2W	20		550	300	3050
Hadley Addison	3	S½ NE¼	26	15	2W	40		1080		
" "	"	E½ NE¼ NE¼	26	15	2W	20		540	300	1920
Swain Almira Hrs	4	SW¼ NW¼	26	15	2W	40		820	175	
" " "	"	N end W½ SW¼	26	15	2W	10		205		1200
Ratliff Isaac	5	Pt W½ SW¼	26	15	2W	70		1750		1750
Thompson John G.	6	W½ SE¼ SW¼	26	15	2W	18	33	500		500
Rogers Moses C	7	W½ SE¼	26	15	2W	80		2160	100	
" " "	"	Pt E½ NW¼	26	15	2W	15		405		4500
" " "	"	E½ SW¼	26	15	2W	59	50	1605	230	
Williams Austin	8	E½ SE¼	26	15	2W	80		2160	140	2300

SECTION No. 26

Congressional Township No. 15 **, R.** 2W

SCALE.—Forty rods to an inch, or ten rods to a space, Congress Land, which is one mile square for a section.
Number of acres in this section, according to the United States Survey,



Hendricks COUNTY, INDIANA, 1895.

Assessor's Plat-Book for Clay **Township, No.** 6

Wm. B. Burford, Printer, Indianapolis.

NAMES OF OWNERS.	Number on Plat.	DESCRIPTION.	Section.	Township.	Range.	Acres.	Hundredths.	Value of Lands.	Value of Improvements.	Value of Lands and Improvements
Hadley Addison	1	W½ NW¼	25	15	2W	80		2160	300	
" "		Npt E½ NW¼	25	15	2W	57		1514		3974
Hardwick Wesley	2	N½ NE¼	25	15	2W	30		780		780
Stanley Harriet	3	E½ NE¼	25	15	2W	80		2220		2220
Mabe D. W. & J. M.	4	S end N½ NE¼	25	15	2W	50		1260	350	1610
Hodson Joel E.	5	Pt SW¼	25	15	2W	55		1325		
" "		Pt SE¼ NW¼	25	15	2W	23		575	50	1950
Benbow C. F.	6	Pt SW¼	25	15	2W	15		405	450	855
Benbow Elam	7	Mid Pt SW¼	25	15	2W	38		950		950
Moore Wm. K	8	Spt S½ SW¼	25	15	2W	42		1135		1135
Moore Sarah E.	9	SE Cor SW¼	25	15	2W	10		270	350	620
Benbow H. R.	10	W½ SE¼	25	15	2W	80		2200	200	2400
Carter E. B.	11	Pt E½ SE¼	25	15	2W	50		1404	700	2104
Hadley Manley	12	Mid E½ SE¼	25	15	2W	30		840		840

SECTION No. 25

Congressional Township No. 15 **, R.** 2W

SCALE.—Forty rods to an inch, or ten rods to a space, Congress Land, which is one mile square for a section.
Number of acres in this section, according to the United States Survey,



Hendricks COUNTY, INDIANA, 1895.

Assessor's Plat-Book for Clay **Township, No.** _____

Wm. B. Burford, Printer, Indianapolis.

	NAMES OF OWNERS.	Number on Plat.	DESCRIPTION.	Section.	Township.	Range.	Acres.	Hundredths.	Value of Lands.	Value of Improvements.	Value of Lands and Improvements.
✓	Hadley John T.	1	pt W½ NE¼	30	15	1W	48	56	1195		
✓	" " "		pt fract'l NW¼	30	15	1W	32	06	1485	400	3080
✓	Pace Isaac	2	pt W½ NE¼	30	15	1W	3		65	135	200
✓	Hadley Joshua	3	pt NE¼	30	15	1W	79	75	2230	225	2455
✓	H.M. & L.M. Hodson	4	pt W½ NE¼	30	15	1W	35	50	980		
✓	" " "	"	pt fract NW¼	30	15	1W	43	65	1255	375	2610
✓	Hadley Manley	5	pt fract'l SW¼	30	15	1W	28		785	400	1185
✓	Carter E. B.	6	pt E½ SW¼	30	15	1W	42	42	1166		1166
✓	" " "	"	pt W½ SW¼	30	15	1W					
✓	Haney James	7	pt E½ SW fract'l	30	15	1W	10	69	290		
✓	" "	"	pt W½ SE¼	30	15	1W	47		1316	150	2400
	" "	"	E pt fract SW¼	30	15	1W	23		644		
	Hadley Mathias	8	pt E½ NE¼	30	15	1W	79	75	2336	450	
	" "	"	pt W½ SE¼	30	15	1W	33		814		3600

SECTION No. 30

Congressional Township No. 15 **, R.** 1W

SCALE.—Forty rods to an inch, or ten rods to a space, Congress Land, which is one mile square for a section.
Number of acres in this section, according to the United States Survey, _____



Hendricks COUNTY, INDIANA, 1895.

Assessor's Plat-Book for Clay **Township, No.** 6

Wm. B. Burford, Printer, Indianapolis.

NAMES OF OWNERS.	Number on Plat.	DESCRIPTION.		Section.	Township.	Range.	Acres.	Hundredths.	Value of Lands.	Value of Improvements.	Value of Lands and Improvements.
Harris Joseph S.	1	Pt SW4	NW4	22	15	2W	29	25	580		
" "	"	NW cor. NW4	SW4	22	15	2W	1	82	40		
" "	"	Pt W2	NW4	22	15	2W	43		915	100	1635
Christie W. E.	2	Pt E2	NW4	22	15	2W	77		1690	150	1840
Coffin Addison	3	SE4	NE4	22	15	2W	40		875		
" "	"	Pt NE4	NW4	22	15	2W	3	65	67		
" "	"	Pt W2	NE4	22	15	2W	77		1708	300	
" "	"	Mid Pt E2	NE4	22	15	2W	14		290		4140
" "	"	Pt NE4	SE4	22	15	2W	30		675		
" "	"	SW4 NE4	SE4	22	15	2W	10		225		
Warren Wm. & Laura	4	N½ NE4	NE4	22	15	2W	20		380		380
Doan Ida Coffin	5	NE4	SW4	22	15	2W	40		910	250	
" " "	"	Pt NW	SW4	22	15	2W	35	75	787		1970
" " "	"	SE cor. SW	NW4	22	15	2W		75	23		
Doan Joseph J.	6	N½ NW4	SE4	22	15	2W	20		450		450
Hamblin Vincent	7	Pt SW2	SW4	22	15	2W	30		690		690
Hunt Wm.	8	Pt SW4		22	15	2W	50		1150	100	
" "	"	Pt SE4		22	15	2W	60		1380	150	2780
Kersey James	9	SE4	SE4	22	15	2W	40		860		860
Pore B. F.	10	NE cor. S2	SW4	22	15	2W	1		35	35	70

SECTION No. 22

Congressional Township No. 15 **, R.** 2W.

SCALE.—Forty rods to an inch, or ten rods to a space, Congress Land, which is one mile square for a section.
Number of acres in this section, according to the United States Survey,



Hendricks COUNTY, INDIANA, 1895.

Assessor's Plat-Book for Clay **Township, No.** 6

Wm. B. Burford, Printer, Indianapolis.

NAMES OF OWNERS.	Number on Plat.	DESCRIPTION.		Section.	Township.	Range.	Acres.	Hundredths.	Value of Lands.	Value of Improvements.	Value of Lands and Improvements.
Warren Wm. & Laura	1	Pt NW¼	NW¼	23	15	2W	28		495		
" " "	"	Pt NE¼	NW¼	23	15	2W	5			225	720
Hadley David	2	Pt N½	NW¼	23	15	2W	43	92	920		
" "	"	S½	NW¼	23	15	2W	80		2000	400	5400
" "	3	E½	SW¼	23	15	2W	80		2080		
Kersey James	4	W½	SW¼	23	15	2W	80		1600	400	2000
Hadley Mary	5	Pt W½	NE¼	23	15	2W	20		600	350	950
Hadley Morris J.	6	S Pt W½	NE¼	23	15	2W	20		550		1100
" " "	"	N. Pt W½	SE¼	23	15	2W	20		550		
Cox A. H.	7	Pt N½ W½	SE¼	23	15	2W	20		540		2950
" " "	"	S½	SE¼	23	15	2W	80		2160	250	
Hodson B. B.	8	N½ E½	SE¼	23	15	2W	40		920	170	1090
Hadley Hannah	9	Pt NE¼		23	15	2W	94	76	2445		2445
Hadley Susan L.	10	Pt W½	NE¼	23	15	2W	1	16	50	350	400
Madison C. H.	11	Pt W½	NE¼	23	15	2W	1	22	60	290	350
Gorham Wm.	12	Pt NW¼	NE¼	23	15	2W	1		35	40	75
Wheeler Lydia	13	Pt NE¼	NE¼	23	15	2W	2	25	75	20	95
Johnson Joseph & Florence	14	NW Cor. NE¼	NE¼	23	15	2W	3		105	95	200
McCorkle Margaret	15	Pt NE¼	NE¼	23	15	2W	2	40	75	100	175
Hunt Elizabeth J.		Pt N½	NE¼	23	15	2W		20	15	35	50
Hastings Matilda D.		Pt NW¼	NW¼	23	15	2W		16	25	40	65
Henderson Alex. S.		Pt W½	NE¼	23	15	2W		50	20	65	85
Hastings E. J.		Pt NE¼		23	15	2W		25	15	175	190

SECTION No. 23.

Congressional Township No. 15 **, R.** 2W.

SCALE.—Forty rods to an inch, or ten rods to a space, Congress Land, which is one mile square for a section.
Number of acres in this section, according to the United States Survey,



Hendricks COUNTY, INDIANA, 1895.

Assessor's Plat-Book for Clay **Township, No.** 6

Wm. B. Burford, Printer, Indianapolis.

NAMES OF OWNERS.	Number on Plat.	DESCRIPTION.		Section.	Township.	Range.	Acres.	Hundredths.	Value of Lands.	Value of Improvements.	Value of Lands and Improvements
W. C. T. U. School	1	W½	NW¼	24	15	2W	80		2000	5150	7900
" " " " "	"	Pt E½	NW¼	24	15	2W	30		750		
Stephenson N. R. & Wife	2	S Pt NE¼	NW¼	24	15	2W	10		250	175	425
Hadley Lighlman	3	SE¼	NW¼	24	15	2W	40		870		
" "	4	NW¼	NE¼	24	15	2W	40		1740		2735
" "	"	N½ SW¼	NE¼	24	15	2W	20	50		125	
Stewart L. W.	5	Pt S½ SW¼	NE¼	24	15	2W	19		475	100	575
Stanley Wm. C.	6	Pt E½	NE¼	24	15	2W	77	50	1980	350	2330
Stanley Harriet	7	N Pt E½	NE¼	24	15	2W	2		2130	150	2280
" "	8	E½	SE¼	24	15	2W	80				
Hardwick Wesley	9	W½	SE¼	24	15	2W	80		2080	300	2380
Stuart John	10	N½ E½	SW¼	24	15	2W	40		1050	225	1275
Dickerson E. E.	11	N Pt SE¼	SW¼	24	15	2W	10		260		260
Osborn Lavina A.	12	S Pt SE¼	SW¼	24	15	2W	80		700	100	800
Smith Susamah	13	N Pt W½	SW¼	24	15	2W	60		1400	125	1525
Hadley Addison	14	S Pt W½	SW¼	24	15	2W	20		536		536

SECTION No. 24

Congressional Township No. 15 **, R.** 2 W.

SCALE.—Forty rods to an inch, or ten rods to a space, Congress Land, which is one mile square for a section.
Number of acres in this section, according to the United States Survey,