

ASSESSOR'S PLAT BOOK.

*Esse River* Township,  
*Stoddard* County.

189/.



COUNTY, INDIANA, 1891.

Assessor's Plat-Book for Cell River

Township, No. 8

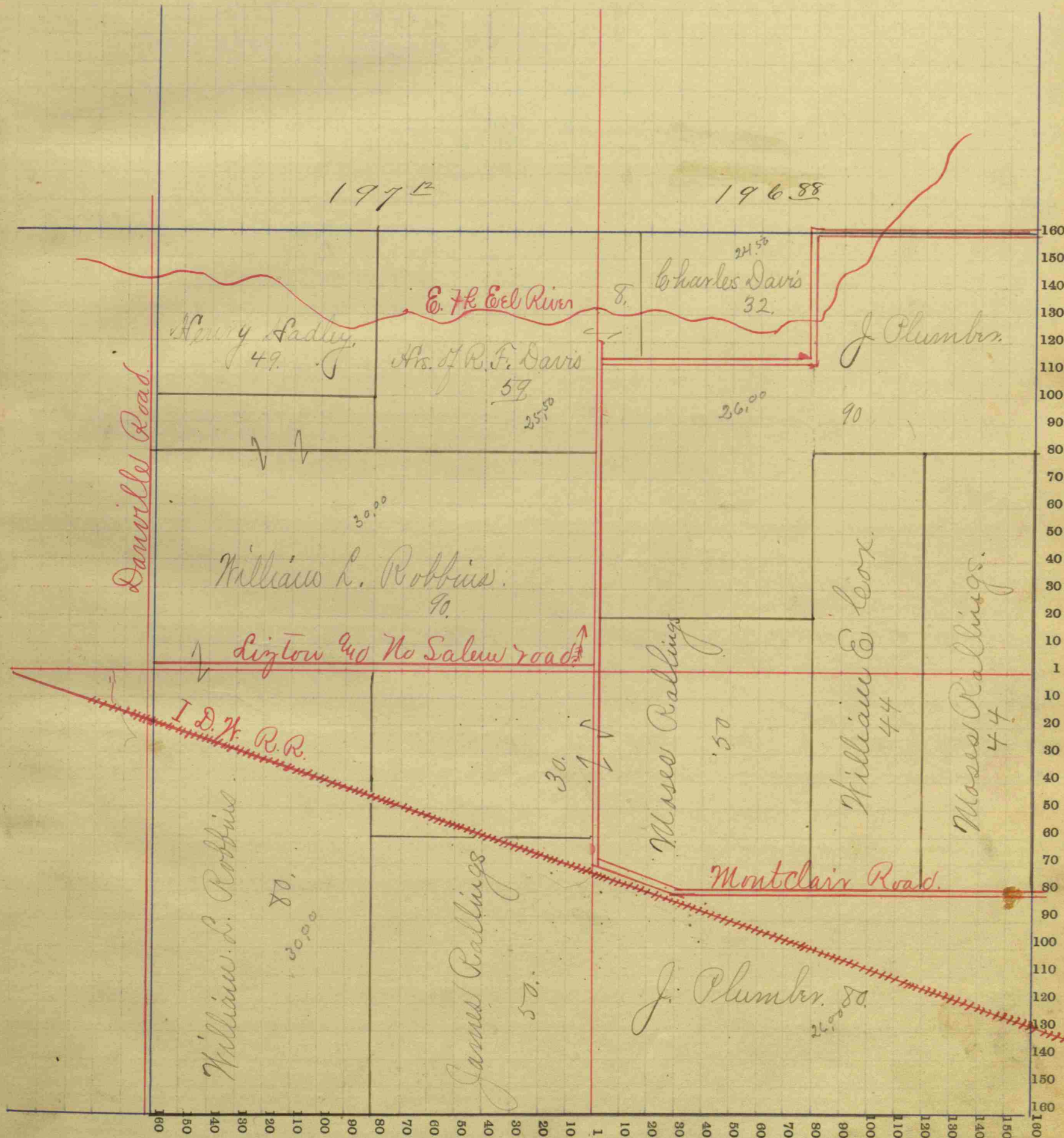
Wm. B. Burford, Printer, Indianapolis.

19068	2400
-------	------

## SECTION No. 7

Congressional Township No. 16, R. 2N

*Scale—Forty rods to an inch, or ten rods to a space, Congress Land, which is one mile square for a section*





# Steward County, INDIANA, 1891.

Assessor's Plat-Book for Eel River Township, No. 8

Wm. B. Burford, Printer, Indianapolis.

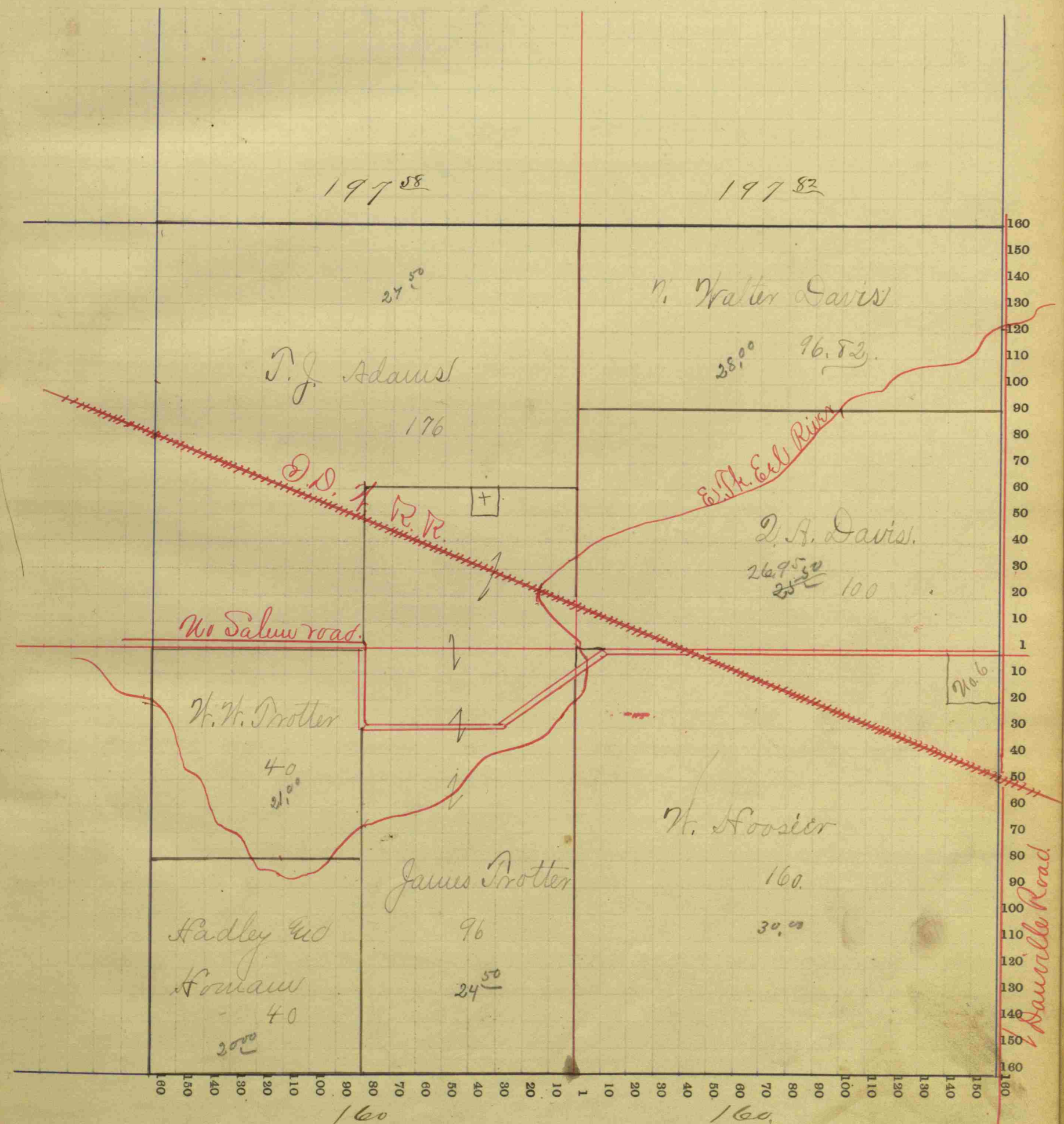
NAMES OF OWNERS.	Number on Plat.	DESCRIPTION.	Section.	Township.	Range.	Acres.	Hundredths.	Value of Lands.	Value of Improvements.	Value of Lands and Improvements.
x Davis D. A.		S side NW Fract <sup>4</sup>	2	16	24	98		2695	500	3195
x Trotter James W.		E <sup>1</sup> / <sub>2</sub> SW <sup>4</sup>	2	16	24	80				
" " "		SE <sup>4</sup> NW <sup>4</sup> Fract <sup>4</sup>	2	16	24	16		2343	600	2943
x Hooser Wiley		SW <sup>4</sup>	2	16	24	156		4680	400	5080
x Adams T. J.		N <sup>1</sup> / <sub>2</sub> NW Fract <sup>4</sup>	2	16	24	96.50		2490	300	
" " "		N <sup>1</sup> / <sub>2</sub> SE <sup>1</sup> / <sub>2</sub> NW Fract <sup>4</sup>	2	16	24	80		2000		4790
x Davis Walter		N side NW Fract <sup>4</sup>	2	16	24	96.82		2700		2700
x Trotter W. W.		NW <sup>4</sup> SW <sup>4</sup>	2	16	24	40		840	160	1000
x Hadley Geo Howard		SW <sup>4</sup> SW <sup>4</sup>	2	16	24	40		800		800
						702.32				20508

1854 8 1960

## SECTION No. 2

Congressional Township No. 16, R. 24

Scale—Forty rods to an inch, or ten rods to a space, Congress Land, which is one mile square for a section.  
Number of acres in this section, according to the United States Survey, 715.60





# Stendrips' COUNTY, INDIANA, 1891.

Assessor's Plat-Book for Eel River Township, No. 9

Wm. B. Burford, Printer, Indianapolis.

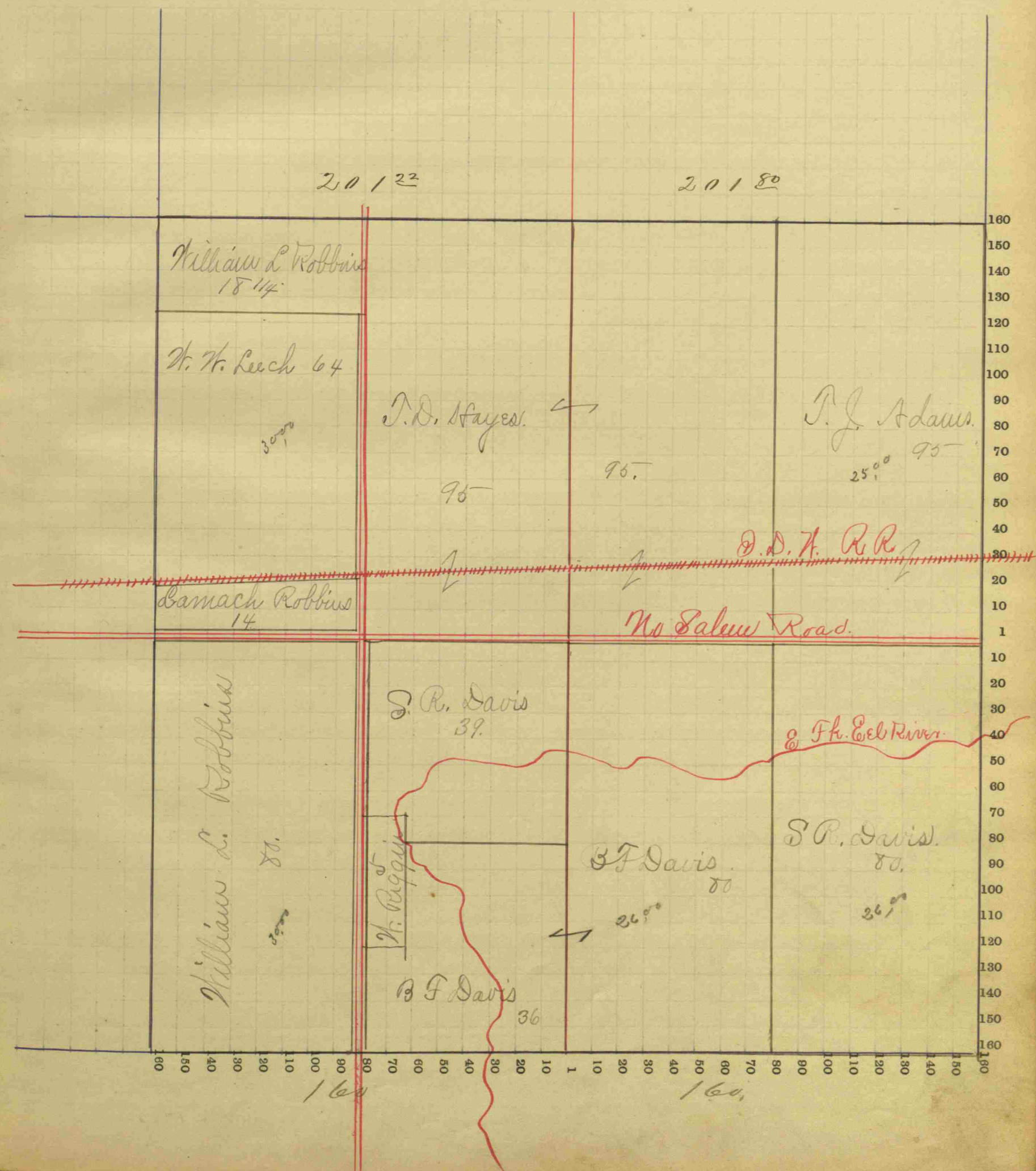
NAMES OF OWNERS.	Number on Plat.	DESCRIPTION.	Section.	Township.	Range.	Acres.	Hundredths.	Value of Lands.	Value of Improvements.	Value of Lands and Improvements.
x Hays T. D.		E 1/2 NW 1/4 Fract.	3	16	20	95		2820	000	
" " "		N 1/2 NW 1/4 Fract.	3	16	20	95		2632		0952
x Adams T. J.		E 1/2 NW 1/4 Fract.	3	16	20	95		2375		2375
x Davis S. L.		E 1/2 SE 1/4	3	16	20	80		2080	75	
" " "		SE 1/4 NW 1/4	3	16	20	39		1170		3325
x Davis T. B. F.		N 1/2 SE 1/4	3	16	20	80		2080	200	
" " "		SE 1/4 SE 1/4	3	16	20	36		936	150	3366
x Robbins William L.		N 1/2 NW 1/4	3	16	20	80		2400	100	
" " " "		N 1/2 NW 1/4 NW Fract.	3	16	20	18.25		450	50	3000
x Leech H. H.		Mid Pt N 1/2 NW Fract.	3	16	20	64		1920	50	1970
x Robbins Lamach		SE 1/4 NW 1/4 NW Fract.	3	16	20	14		560	400	960
x Riggins Washington		Mid E 1/2 NW 1/4	3	16	20	5		150	200	350
						701.25				21298

19573 1725

## SECTION No. 3

Congressional Township No. 16, R. 2W

Scale—Forty rods to an inch, or ten rods to a space, Congress Land, which is one mile square for a section.  
Number of acres in this section, according to the United States Survey, 723.02





Stendrijs

Eel River



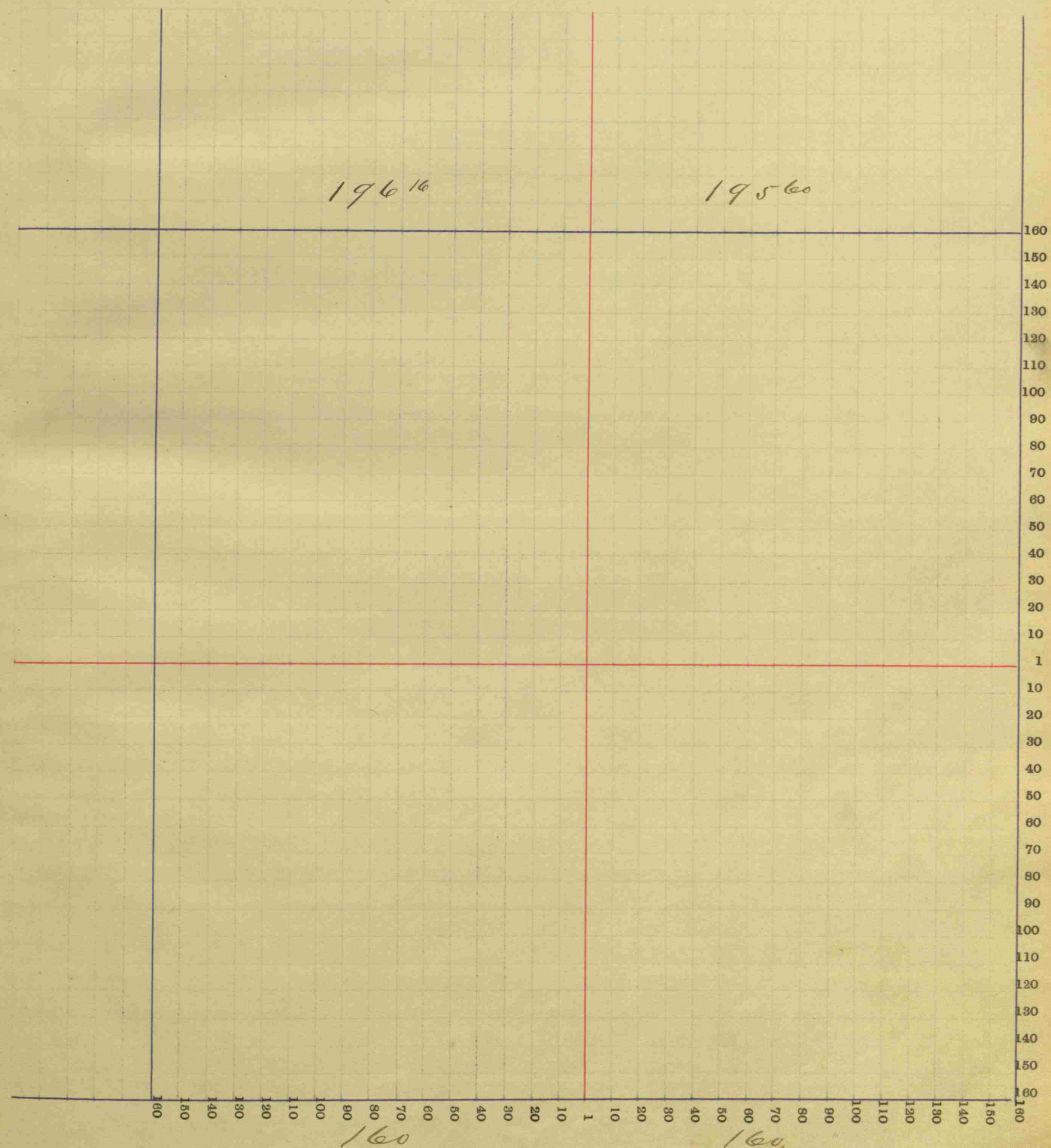
Wm. B. Burford, Printer, Indianapolis.

SECTION No. 4

16 R. 2W

*Scale—Forty rods to an inch, or ten rods to a space, Congress Land, which is one mile square for a section.*

Number of acres in this section, according to the United States Survey, 71126





Stardicks

COUNTY, INDIANA, 1891.

Assessor's Plat-Book for

Eel River

Township, No. 8

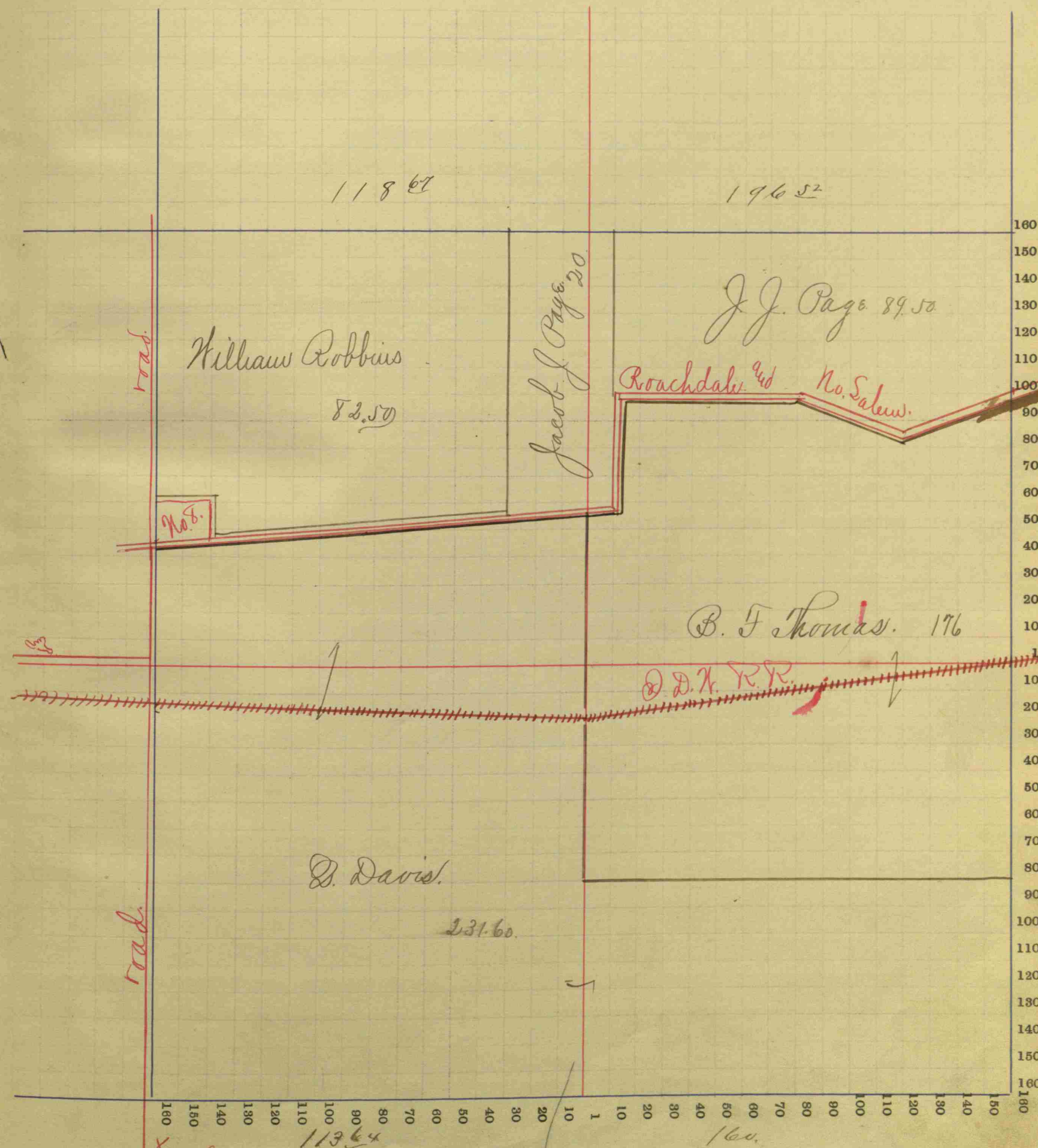
Wm. B. Burford, Printer, Indianapolis.

NAMES OF OWNERS.	Number on Plat.	DESCRIPTION.	Section.	Township.	Range.	Acres.	Hundredths.	Value of Lands.	Value of Improvements.	Value of Lands and Improvements.
x Davis Quincy		SW Fract <sup>4</sup>	6	16	20	109.60		2600	125	
" " "		S <sup>1/2</sup> SE Fract <sup>4</sup>	6	16	20	80		1280		
" " "		S RT NW Fract <sup>4</sup>	6	16	20	42		1000		5005
x Robbins William H.		W RT W <sup>1/2</sup> NW Fract <sup>4</sup>	6	16	20					
" " "		W RT E <sup>1/2</sup> NW Fract <sup>4</sup>	6	16	20	82.50		2000	400	2400
y Thomas B. F.		W <sup>1/2</sup> SE Fract <sup>4</sup>	6	16	20	80		1760		
" " "		S RT W <sup>1/2</sup> Fract <sup>4</sup>	6	16	20	96		2880	500	3140
x Page J. J.		W RT W <sup>1/2</sup> Fract <sup>4</sup>	6	16	20	89.50		2230	400	2630
x Page Jacob J.		RT E <sup>1/2</sup> NW Fract <sup>4</sup>	6	16	20	20		600		600
						399.60				15775
										14350 1425

SECTION No. 6

Congressional Township No. 16, R. 2W

Scale—Forty rods to an inch, or ten rods to a space, Congress Land, which is one mile square for a section.  
Number of acres in this section, according to the United States Survey, 58829





Stendricks

COUNTY, INDIANA, 1891.

Assessor's Plat-Book for

Eel River

Township, No. 8

Wm. B. Burford, Printer, Indianapolis.

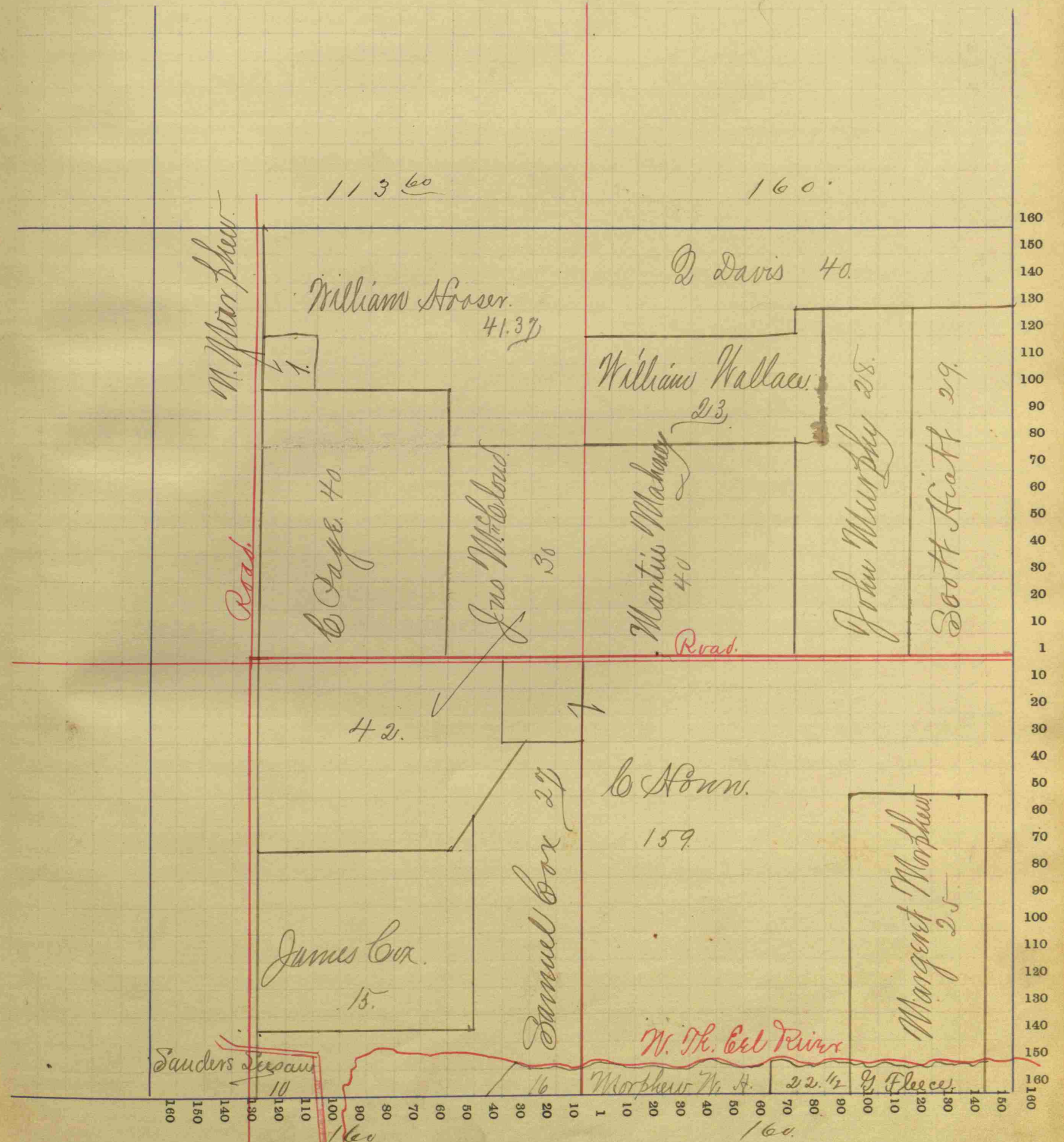
NAMES OF OWNERS.	Number on Plat.	DESCRIPTION.	Section.	Township.	Range.	Acres.	Hundredths.	Value of Lands.	Value of Improvements.	Value of Lands and Improvements.
x Morpheu Nathaw		SW cor N <sup>1</sup> / <sub>2</sub> W <sup>1</sup> / <sub>2</sub> Fract	7	16	20	1		18	150	168
x Hoover William		N <sup>1</sup> / <sub>2</sub> E <sup>1</sup> / <sub>2</sub> W <sup>1</sup> / <sub>2</sub> Fract	7	16	20	41.37		774	75	849
x McCloud John		Rt SE <sup>1</sup> / <sub>4</sub> W <sup>1</sup> / <sub>2</sub> Fract	7	16	20	30				
" " "		Rt N <sup>1</sup> / <sub>2</sub> SW Fract	7	16	20	42		1132	225	1357
x C Page.		SW <sup>1</sup> / <sub>4</sub> NW Fract	7	16	20	40		720	100	820
x Wallace William		Rt NW <sup>1</sup> / <sub>4</sub> NE Fract	7	16	20	23		350	50	400
x Sanders Susan		SW cor SW SW Fract	7	16	20	10		100		100
x Cox James		Rt SW <sup>1</sup> / <sub>4</sub> SW Fract	7	16	20	15		150	15	165
x Cox Catherine		Rt E <sup>1</sup> / <sub>2</sub> SW Fract	7	16	20					
" " "		Rt SW <sup>1</sup> / <sub>4</sub> SW Fract	7	16	20	27		324	20	344
x Morpheu Margent.		Rt E <sup>1</sup> / <sub>2</sub> SE Fract	7	16	20	25		400	150	550
x How Cynthia		SW <sup>1</sup> / <sub>4</sub> NE Fract	7	16	20					
" " "		N <sup>1</sup> / <sub>2</sub> SE Fract	7	16	20					
" " "		Rt E <sup>1</sup> / <sub>2</sub> SE Fract	7	16	20					
" " "		W cor W <sup>1</sup> / <sub>2</sub> SW Fract	7	16	20	159		2862	200	3062
x Hiatt Scott		Rt E <sup>1</sup> / <sub>2</sub> NE Fract	7	16	20	23		464	10	474
x Flew George.		Rt S Side SE Fract	7	16	20	22.50		250		250
x Davis Quincy		Rt N <sup>1</sup> / <sub>2</sub> NE Fract	7	16	20	40		640		640
x Morpheu John.		Rt N <sup>1</sup> / <sub>2</sub> NE Fract	7	16	20	28		400	25	425
x Morpheu William A.		Rt S Side SW Fract	7	16	20					
" " "		Rt SE <sup>1</sup> / <sub>4</sub> SW Fract	7	16	20	16		160	25	185
							546.87			9809

8764 1045

SECTION No. 7

Congressional Township No. 16, R. 21

Scale—Forty rods to an inch, or ten rods to a space, Congress Land, which is one mile square for a section.  
Number of acres in this section, according to the United States Survey, 593.60





*Stendrick* COUNTY, INDIANA, 1891.

Assessor's Plat-Book for *Eel River* Township, No. *8*

Wm. B. Burford, Printer, Indianapolis.

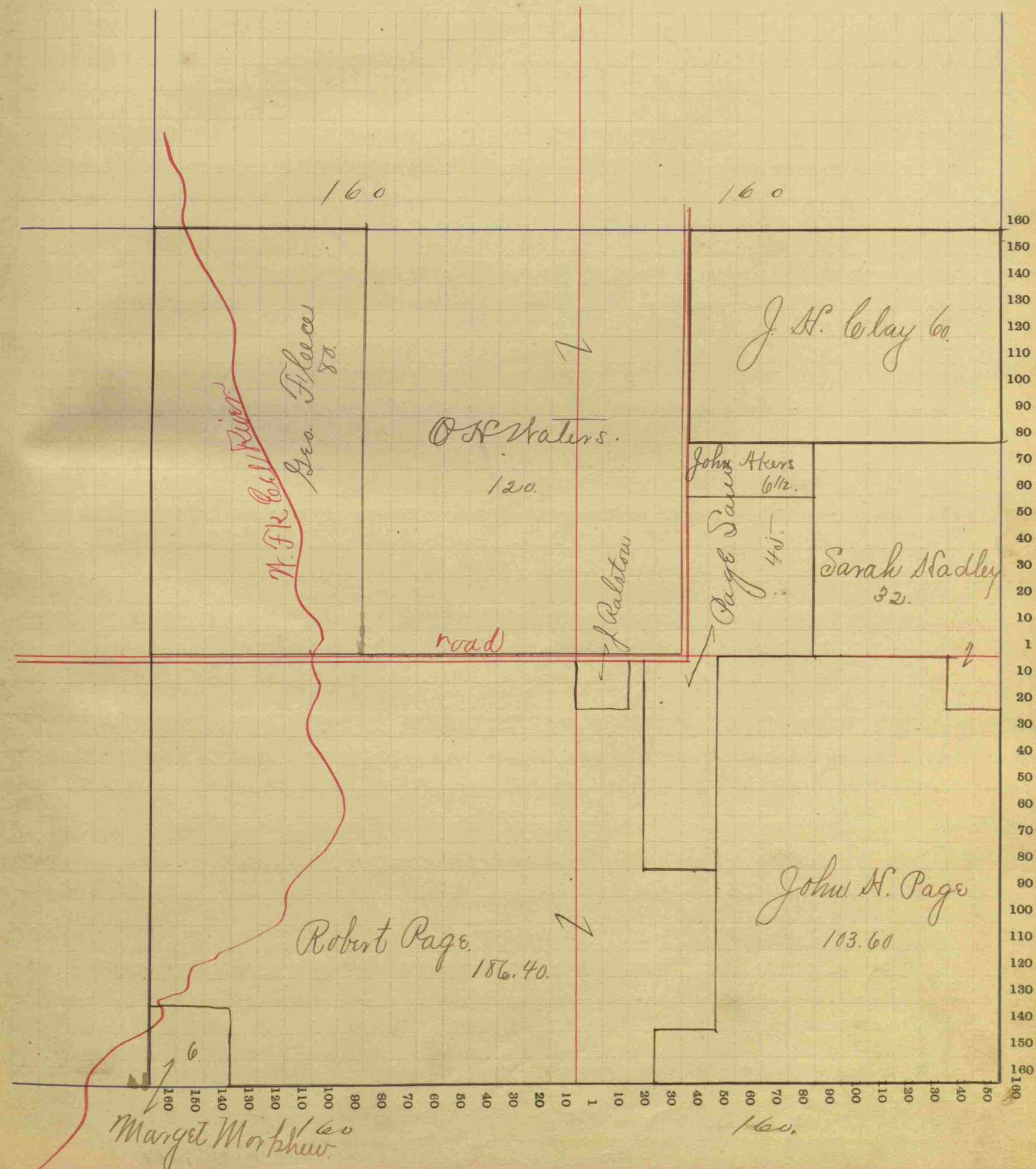
NAMES OF OWNERS.	Number on Plat.	DESCRIPTION.	Section.	Township.	Range.	Acres.	Hundredths.	Value of Lands.	Value of Improvements.	Value of Lands and Improvements.
x <i>Place Geo.</i>		<i>NW 1/2</i>	<i>NW 4</i>	<i>8</i>	<i>16</i>	<i>20</i>	<i>80</i>	<i>1600</i>		<i>1600</i>
x <i>Clay James Henry</i>		<i>NE 1/2</i>	<i>NE 4</i>	<i>8</i>	<i>16</i>	<i>20</i>	<i>40</i>			
" " "		<i>E 1/2 NW 4</i>	<i>NE 4</i>	<i>8</i>	<i>16</i>	<i>20</i>	<i>20</i>	<i>1500</i>		<i>1500</i>
x <i>Akers Martha</i>		<i>SE 1/4</i>	<i>NE 4</i>	<i>8</i>	<i>16</i>	<i>20</i>	<i>60</i>	<i>172</i>	<i>28</i>	<i>200</i>
x <i>Waters Owen R.</i>		<i>E 1/2</i>	<i>NE 4</i>	<i>8</i>	<i>16</i>	<i>20</i>	<i>80</i>			
" " "		<i>N 1/2 N 1/2</i>	<i>NE 4</i>	<i>8</i>	<i>16</i>	<i>20</i>	<i>40</i>	<i>3000</i>	<i>600</i>	<i>3600</i>
x <i>Page Samuel R.</i>		<i>Mid Pt S 1/2</i>	<i>NE 4</i>	<i>8</i>	<i>16</i>	<i>20</i>	<i>23</i>	<i>50</i>		
" " "		<i>Rt N 1/2</i>	<i>SE 4</i>	<i>8</i>	<i>16</i>	<i>20</i>	<i>21</i>	<i>50</i>	<i>900</i>	<i>400</i>
x <i>Ralston John</i>		<i>NW cor NW 4</i>	<i>SE 4</i>	<i>8</i>	<i>16</i>	<i>20</i>	<i>1</i>	<i>20</i>	<i>80</i>	<i>100</i>
x <i>Page John H.</i>		<i>E Pt</i>	<i>SE 4</i>	<i>8</i>	<i>16</i>	<i>20</i>	<i>103</i>	<i>60</i>	<i>3000</i>	<i>300</i>
x <i>Page Robert</i>		<i>Pt</i>	<i>SW 4</i>	<i>8</i>	<i>16</i>	<i>20</i>	<i>134</i>	<i>2988</i>	<i>900</i>	<i>3888</i>
" " "		<i>Pt N 1/2</i>	<i>SE 4</i>	<i>8</i>	<i>16</i>	<i>20</i>	<i>31</i>	<i>40</i>		
x <i>Hadley Sarah</i>		<i>Pt SE 4</i>	<i>NE 4</i>	<i>8</i>	<i>16</i>	<i>20</i>	<i>30</i>			
" " "		<i>NE cor NE 4</i>	<i>SE 4</i>	<i>8</i>	<i>16</i>	<i>20</i>	<i>2</i>	<i>50</i>	<i>625</i>	<i>625</i>
x <i>Morphew Margaret</i>		<i>Pt SW 4</i>	<i>SW 4</i>	<i>8</i>	<i>16</i>	<i>20</i>	<i>6</i>	<i>60</i>		<i>60</i>
								<i>640.00</i>		<i>161.83</i>

13865 2308

SECTION No. *8*

Congressional Township No. *16*, R. *2N*

Scale—Forty rods to an inch, or ten rods to a space, Congress Land, which is one mile square for a section.  
Number of acres in this section, according to the United States Survey, *640*





Standard

COUNTY, INDIANA, 1891.

Assessor's Plat-Book for

Eel River

Township, No. 8

Wm. B. Burford, Printer, Indianapolis

NAMES OF OWNERS.	Number on Plat.	DESCRIPTION.	Section.	Township.	Range.	Acres.	Hundredths.	Value of Lands.	Value of Improvements.	Value of Lands and Improvements.
x Hadley G. T.		PT N <sup>1</sup> / <sub>2</sub>	SW <sup>4</sup>	9	16	24	58.50	2000	600	2600
x Blair J. Henry		WN <sup>4</sup>	WN <sup>4</sup>	9	16	24	40	1500		1500
x Hadley Sarah		SW <sup>4</sup>	WN <sup>4</sup>	9	16	24	40			
" "		PT WN <sup>4</sup>	SW <sup>4</sup>	9	16	24	21.50	2000	1000	3000
+ Barnard Lurena		N <sup>1</sup> / <sub>2</sub> W <sup>6</sup>	SW <sup>4</sup>	9	16	24	20			
" "		N <sup>1</sup> / <sub>2</sub> WN <sup>4</sup>	SE <sup>4</sup>	9	16	24	20	1400	225	1625
x Shortle John		E <sup>1</sup> / <sub>2</sub>	SE <sup>4</sup>	9	16	24	80	2200	600	2800
x Davis Quincy		E <sup>1</sup> / <sub>2</sub>	WN <sup>4</sup>	9	16	24	80	2400	300	
" "		S <sup>1</sup> / <sub>2</sub>	W <sup>6</sup>	9	16	24	80	2400		5100
+ Page A. J.		PT E <sup>1</sup> / <sub>2</sub>	SW <sup>4</sup>	9	16	24	59.50	2100		
" "		PT N <sup>1</sup> / <sub>2</sub>	SE <sup>4</sup>	9	16	24	25	730		2830
x Bateman Noahs Hrs.		PT N <sup>1</sup> / <sub>2</sub>	SE <sup>4</sup>	9	16	24	35	875	25	900
x Waters Newton		PT N <sup>1</sup> / <sub>2</sub>	W <sup>6</sup>	9	16	24	33.67	825		825
x Robbins William L.		PT N <sup>1</sup> / <sub>2</sub>	W <sup>6</sup>	9	16	24	46.33	1150		1150
						639	53			212530
								19580	2750	

SECTION No. 9

Congressional Township No. 16, R. 2 N

Scale—Forty rods to an inch, or ten rods to a space, Congress Land, which is one mile square for a section.

Number of acres in this section, according to the United States Survey, 640





COUNTY, INDIANA, 1891.

Assessor's Plat-Book for

Eel River

Township, No. 8


~~Wm. B. Burford, Printer, Indianapolis.~~

	NAMES OF OWNERS.	Number on Plat.	DESCRIPTION.	Section.	Township.	Range.	Acres.	Hundredths.	Value of Lands.	Value of Improvements.	Value of Lands and Improvements.
✓	Benson H. M.		E <sup>1/2</sup>	NW <sup>4</sup>	10	16	24	80			
	" " "		SW cor SW <sup>4</sup>	NE <sup>4</sup>	10	16	24	11	2548	400	2948
x	Davidson John		SE <sup>4</sup>	SW <sup>4</sup>	10	16	24	40	1200	200	1400
+	Whitenack C. R.		N <sup>1/2</sup>	SW <sup>4</sup>	10	16	24	80	2400	225	2625
+	Williams A. M.		PT	SE <sup>4</sup>	10	16	24	13870	4725	1000	5725
x	Davis Jeremiah		N <sup>1/2</sup>	NW <sup>4</sup>	10	16	24	80	2400	700	3100
+	McLain Susan		NE <sup>4</sup>	SW <sup>4</sup>	10	16	24	40	1200	150	1350
x	Hadley Wd Roman		PT	NE <sup>4</sup>	10	16	24	14940			
	" " "		W cor NE <sup>4</sup>	SE <sup>4</sup>	10	16	24	2180	5700	500	5900
							64040				23048

## SECTION No. 10

Congressional Township No. 16, R. 1<sup>st</sup>

Scale—Forty rods to an inch, or ten rods to a space, Congress Land, which is one mile square for a section.  
Number of acres in this section, according to the United States Survey, 640





Stendricks COUNTY, INDIANA, 1891.

Assessor's Plat-Book for Eel River Township, No. 8

Wm. B. Burford, Printer, Indianapolis.

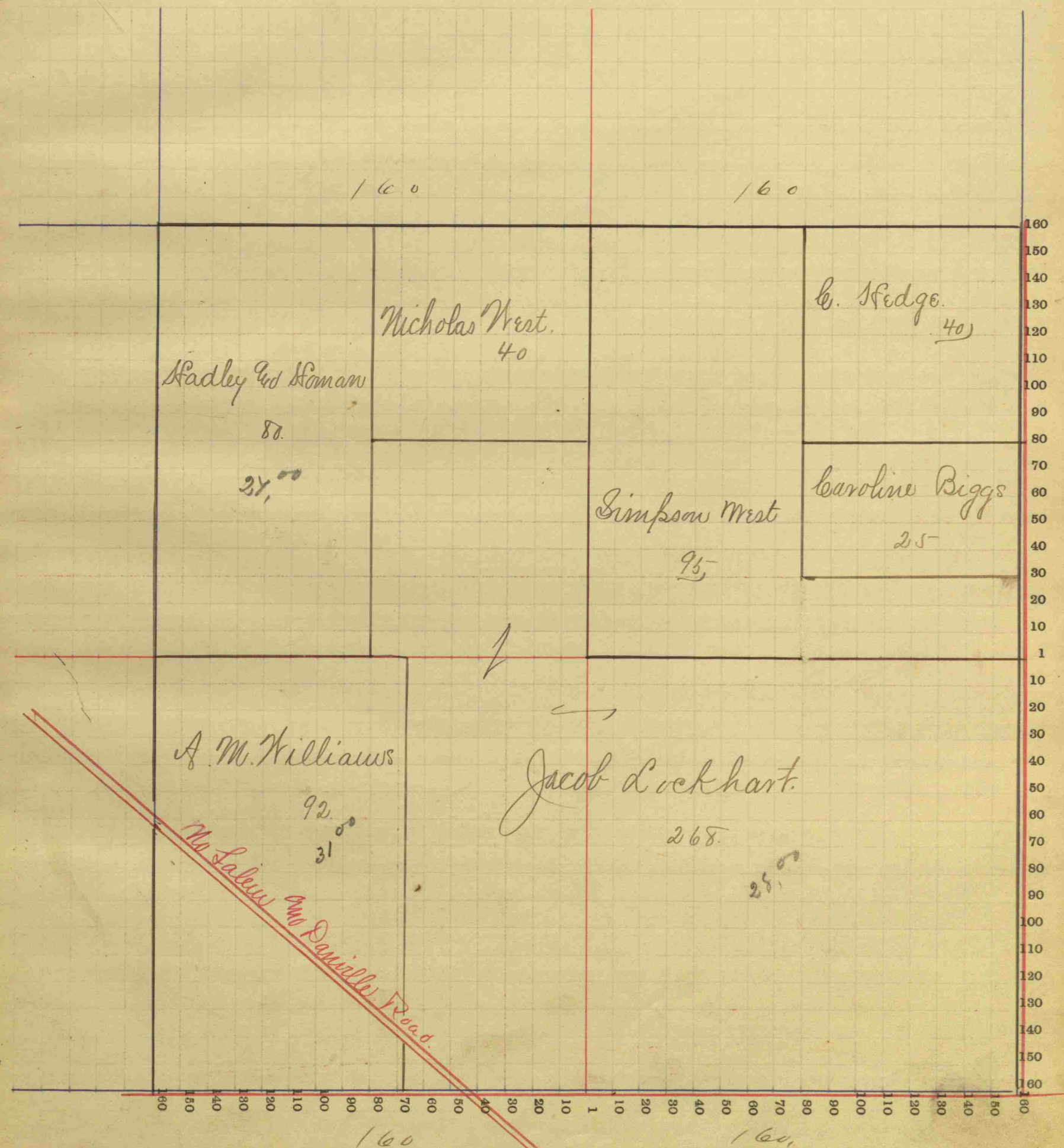
NAMES OF OWNERS.	Number on Plat.	DESCRIPTION.	Section.	Township.	Range.	Acres.	Hundredths.	Value of Lands.	Value of Improvements.	Value of Lands and Improvements.
+ Williams A. M.		N 1/2 SW 1/4	11	16	24	80				
+ West " Nicholas "		Pt N side E 1/2 SW 1/4	11	16	24	12		3150		3150
+ Stadley Geo Roman		NE 1/4 NW 1/4	11	16	24	40		1000	350	1350
+ Lockhart Jacob		N 1/2 SE 1/2 SW 1/4	11	16	24	80		2400		2400
" " "		SE 1/4 NW 1/4	11	16	24	40				
+ West Simpson		SW 1/4 NW 1/4	11	16	24	160		8612	800	9412
" " "		Pt S 1/2 SE 1/4 NW 1/4	11	16	24	80		2650	400	3050
+ Hedge C.		NE 1/4 NW 1/4	11	16	24	40		1200	225	1425
+ Biggs Caroline		N Pt SE 1/4 NW 1/4	11	16	24	25		750	225	975
						640 00				21762

19762 2000

SECTION No. 11

Congressional Township No. 16, R. 27

Scale—Forty rods to an inch, or ten rods to a space, Congress Land, which is one mile square for a section.  
Number of acres in this section, according to the United States Survey, 640





Stendrick

COUNTY, INDIANA, 1891.

Assessor's Plat-Book for

Eel River

Township, No. 8

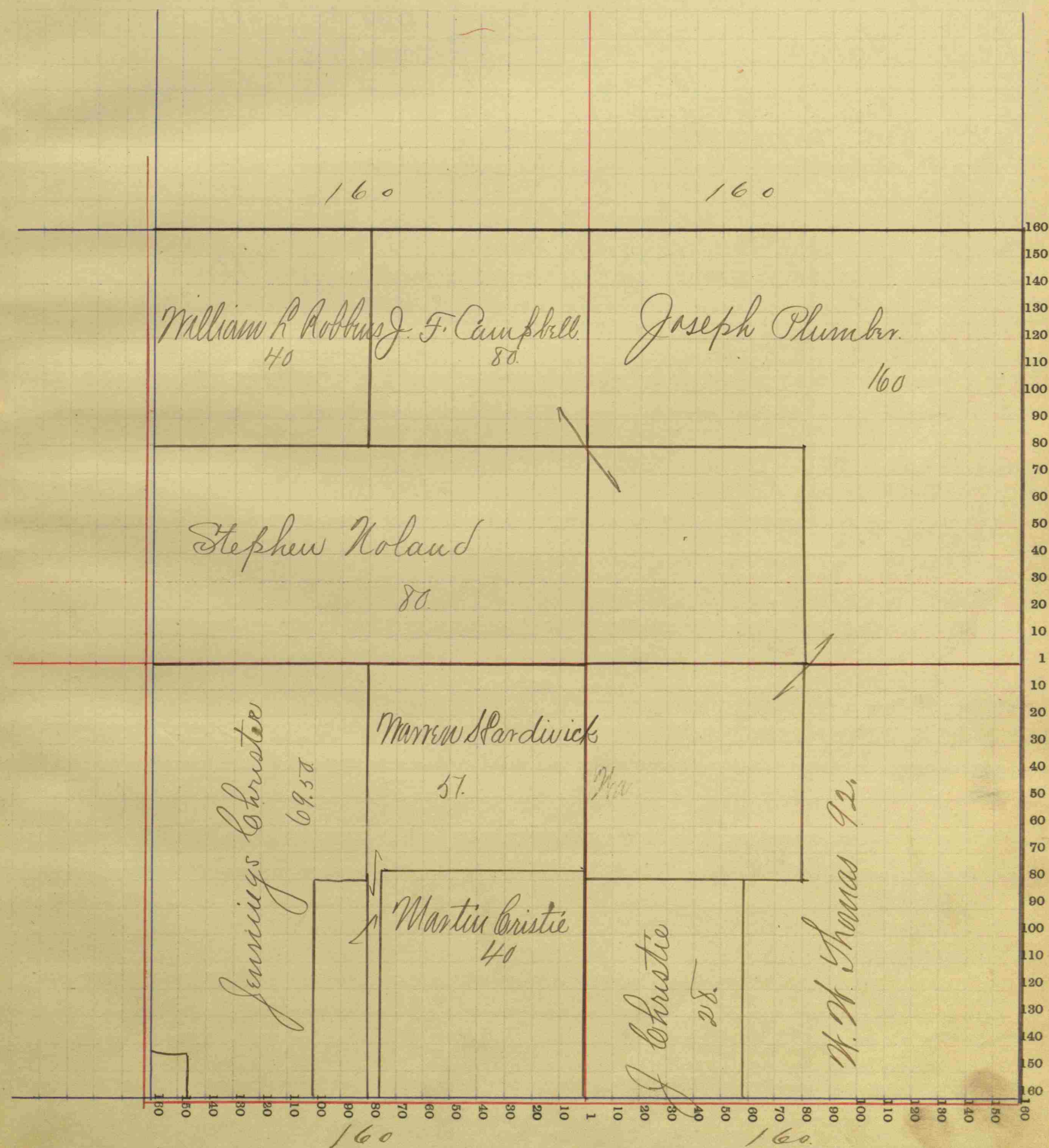
Wm. B. Burford, Printer, Indianapolis.

NAMES OF OWNERS.	Number on Plat.	DESCRIPTION.	Section.	Township.	Range.	Acres.	Hundredths.	Value of Lands.	Value of Improvements.	Value of Lands and Improvements.
x Robbins William B.		WN <sup>4</sup>	WN <sup>4</sup>	12	16	20	40	1200		1200
Noland Stephen		S <sup>1/2</sup>	WN <sup>4</sup>	12	16	20	80	2000	600	2600
+ Campbell J. F.		NE <sup>4</sup>	WN <sup>4</sup>	12	16	20	40	1000	400	1400
"		SW <sup>4</sup>	NE <sup>4</sup>	12	16	20	40	800		800
x Christie Jennings		RT NE <sup>1/2</sup>	SW <sup>4</sup>	12	16	20	69.50	1442	100	1542
"		RT SW <sup>4</sup>	SE <sup>4</sup>	12	16	20	28	700		700
+ Plumber Joseph		(WN, NE, SE) <sup>3/4</sup>	NE <sup>4</sup>	12	16	20	120			
"		WN <sup>4</sup>	SE <sup>4</sup>	12	16	20	40	4000		4000
x Hardwick Warren		RT NE <sup>4</sup>	SW <sup>4</sup>	12	16	20	39			
"		W side W <sup>1/2</sup> SE <sup>4</sup>	SW <sup>4</sup>	12	16	20	1			
"		E <sup>1/2</sup> E <sup>1/2</sup> SW <sup>4</sup>	SW <sup>4</sup>	12	16	20	10	1000		1000
x Christie Martin		RT SE <sup>4</sup>	SW <sup>4</sup>	12	16	20				13242
"		RT NE <sup>4</sup>	SW <sup>4</sup>	12	16	20	40	1000	400	1400
x Thomas William W.		E <sup>1/2</sup>	SE <sup>4</sup>	12	16	20	80			14642
"		E RT SW <sup>4</sup>	SE <sup>4</sup>	12	16	20	121	2500	400	2900
							639.50			17142
										15242 1900

SECTION No. 12

Congressional Township No. 16, R. 2N

Scale—Forty rods to an inch, or ten rods to a space, Congress Land, which is one mile square for a section.  
Number of acres in this section, according to the United States Survey, 640





Stendricks

COUNTY, INDIANA, 1891.

Assessor's Plat-Book for

Eel River

Township, No. 8

Wm. B. Burford, Printer, Indianapolis.


NAMES OF OWNERS.	Number on Plat.	DESCRIPTION.	Section.	Township.	Range.	Acres.	Hundredths.	Value of Lands.	Value of Improvements.	Value of Lands and Improvements.
x Case Lewis		N 1/4	13	16	24	160		5120	500	5620
x Christie E. F.		N 1/2	13	16	24	80		2350	600	2950
x Thomas William H.		N 1/4 E 1/2	13	16	24	63		1325		1325
x Neavilles James H.		RT S 1/4	13	16	24	35		875		875
x Harris William J.		S 3/4 S 1/4	13	16	24	30				
" " "		S 3/4 S 1/4	13	16	24	30		1800	200	2000
x Higgins C. C.		Mid RT E 1/2	13	16	24	37		925		925
x Higgins Michael		N RT E 1/2	13	16	24	8		160		
" " "		RT S 1/4	13	16	24	27		540		
" " "		N RT N 1/2	13	16	24	50		1500		
" " "		N RT E 1/2	13	16	24	50		1500		
" " "		N RT N 1/2	13	16	24	38.75		1100	400	1500
x Robbins William R.		S RT N 1/2	13	16	24	41.25		1300		1300
						640.00				20195

18495 1700

SECTION No. 13

Congressional Township No. 16, R. 24

Scale—Forty rods to an inch, or ten rods to a space, Congress Land, which is one mile square for a section.  
Number of acres in this section, according to the United States Survey, 640





# Stendricks COUNTY, INDIANA, 1891.

Assessor's Plat-Book for

*Eel River*

Township, No. *8*

Wm. B. Burford, Printer, Indianapolis.


NAMES OF OWNERS.	Number on Plat.	DESCRIPTION.	Section.	Township.	Range.	Acres.	Hundredths.	Value of Lands.	Value of Improvements.	Value of Lands and Improvements.
x Robbins William R.		SE <sup>1/4</sup>	14	16	2W	160		4800	150	
" " "		S <sup>1/2</sup>	14	16	2W	80		2400		
" " "		NW <sup>1/4</sup>	14	16	2W	40		1200		
" " "		E <sup>1/2</sup>	14	16	2W	80		2240		
" " "		SW <sup>1/4</sup>	14	16	2W	40		1120		
" " "		PT S <sup>1/2</sup> SW <sup>1/4</sup>	14	16	2W	10		250		
" " "		E <sup>3/4</sup> NW <sup>1/4</sup>	14	16	2W	30		840		13030
x Case Lewis. Co.		NW <sup>1/4</sup>	14	16	2W	40		1300		1300
x Whitenack Caroline		E <sup>1/2</sup>	14	16	2W	80		2360	550	2900
x Whitenack Oscar D.		Mid PT N <sup>1/2</sup>	14	16	2W	25		745		745
x Whitenack Leon		E PT N <sup>1/2</sup>	14	16	2W	25		745		745
x Whitenack Reona		N <sup>1/4</sup> NW <sup>1/4</sup>	14	16	2W	10		290		290
x Fleece George.		N <sup>1/4</sup> SW <sup>1/4</sup>	14	16	2W	10		250	100	
" " "		N <sup>1/4</sup> NW <sup>1/4</sup>	14	16	2W	10		250		600
						640.00				19610

18870 800

## SECTION No. *14*

Congressional Township No. *16*, R. *2W*

Scale—Forty rods to an inch, or ten rods to a space, Congress Land, which is one mile square for a section.  
Number of acres in this section, according to the United States Survey, *640*





Stendrick

COUNTY, INDIANA, 1891.

Assessor's Plat-Book for

Eel River

Township, No. 8.

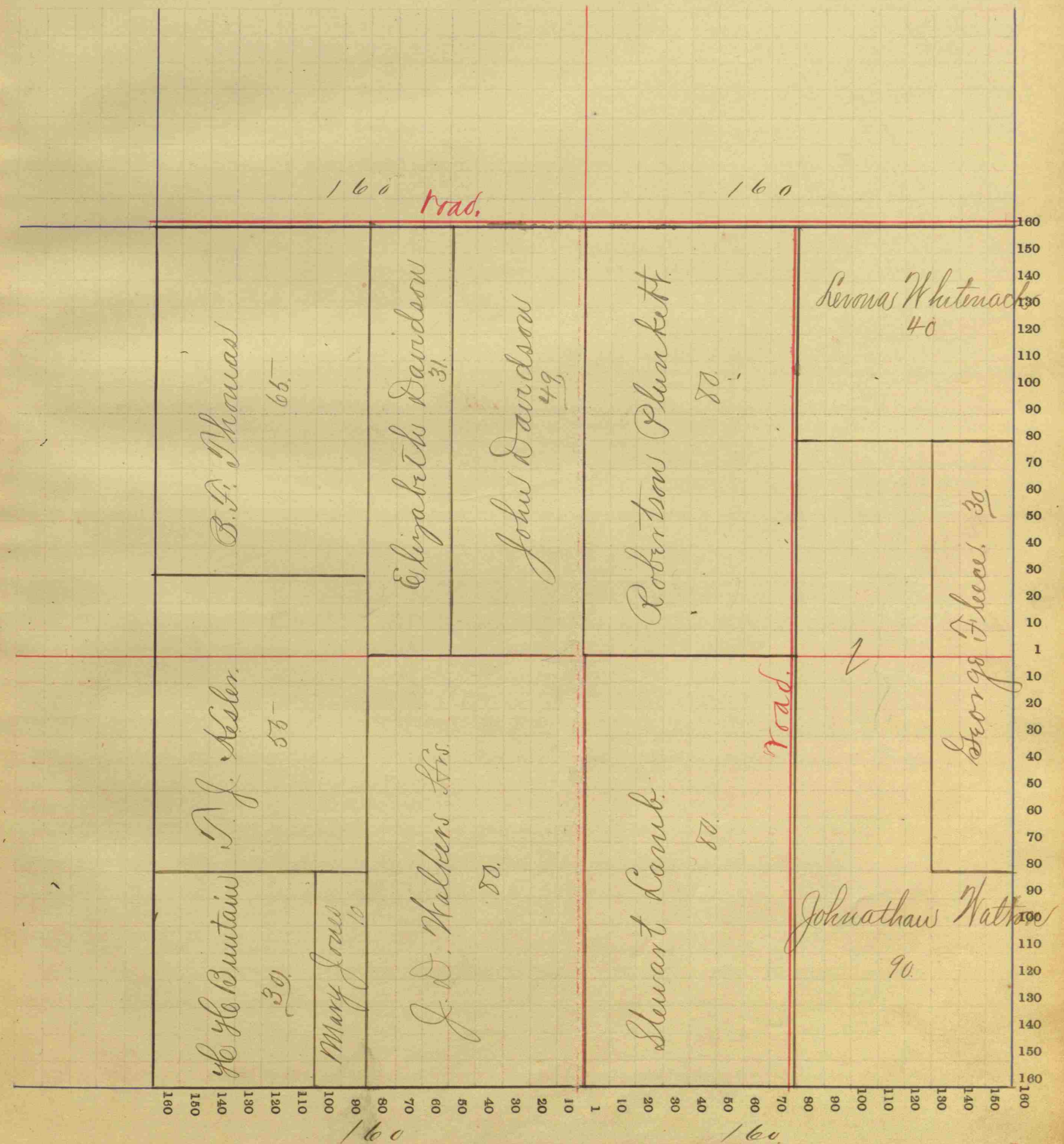
Wm. B. Burford, Printer, Indianapolis.

NAMES OF OWNERS.	Number on Plat.	DESCRIPTION.	Section.	Township.	Range.	Acres.	Hundredths.	Value of Lands.	Value of Improvements.	Value of Lands and Improvements.
7 Flece George		SE 1/4	N 1/2	15-16	24	15		350		
" " "		SE 1/4 NW 1/4	SE	15-16	24	15		350		700
7 Whitnack Lerona		N 1/2	N 1/2	15-16	24	40		1200		1200
4 Plunkett Robertson		N 1/2	N 1/2	15-16	24	80		2440	300	2740
x Davidson John		SE 1/4 E 1/2	N 1/2	15-16	24	49		1200		1200
x Davidson Elizabeth		N 1/4 E 1/2	N 1/2	15-16	24	31		775		775
+ Thomas B. G.		N 1/4 N 1/2	N 1/2	15-16	24	65		1820		1820
+ Kiser J. J.		N 1/4	SW	15-16	24	40				
" " "		SE 1/4 SW 1/4	N 1/2	15-16	24	15		1650		1650
7 Buntain A. A.		N 1/4 SW 1/4	SW	15-16	24	30		750		750
+ Jones Mary		E 1/4 SW 1/4	SW	15-16	24	10		260		260
x Walkers J. D. Mrs.		E 1/2	SW	15-16	24	80		2080	350	2430
x Ranit Stewart		N 1/2	SE	15-16	24	80		2390	700	3090
x Walton Jonathan		SE 1/4	SE	15-16	24	40				
" " "		N 1/4 NW 1/4	SE	15-16	24	25		2675	300	2975
" " "		N 1/4 SE 1/4	N 1/2	15-16	24	25				
								640.00		19590
								17940	1650	

SECTION No. 15

Congressional Township No. 16, R. 2N

Scale—Forty rods to an inch, or ten rods to a space, Congress Land, which is one mile square for a section.  
Number of acres in this section, according to the United States Survey, 640





Stendricks

COUNTY, INDIANA, 1891.

Assessor's Plat-Book for

Eel River

Township, No.

Wm. B. Burford, Printer, Indianapolis.

NAMES OF OWNERS.	Number on Plat.	DESCRIPTION.	Section.	Township.	Range.	Acres.	Hundredths.	Value of Lands.	Value of Improvements.	Value of Lands and Improvements.
Page A. J.		N 1/2	W 1/2	16	16	20	80			
" " "		E 1/2	W 1/2	16	16	20	80			
" " "		W 1/2	SE 1/4	16	16	20	40			
" " "		W 1/2	SW 1/4	16	16	20	40			
" " "		E 1/2	W 1/2	16	16	20	48	8988	1800	10780
Thomas B. F.		W 1/2	W 1/2	16	16	20	65	1920	350	2270
Kesler T. J.		S 1/2	SE 1/4	16	16	20	15			
" " "		N 1/2	SE 1/4	16	16	20	30	1440	410	1850
Buntain H. H.		SW 1/4	SE 1/4	16	16	20	40			
" " "		E 1/2	SE 1/4	16	16	20	50	2500	100	2600
Emmons James M.		N 1/2	W 1/2	16	16	20	32	986		
" " "		W 1/2	SW 1/4	16	16	20	40	600		1686
Hadley G. T.		E 1/2	SW 1/4	16	16	20	44.50	890		890
Hadley William J.		SW 1/4	SW 1/4	16	16	20	35.50	710		710
							640.00			20686

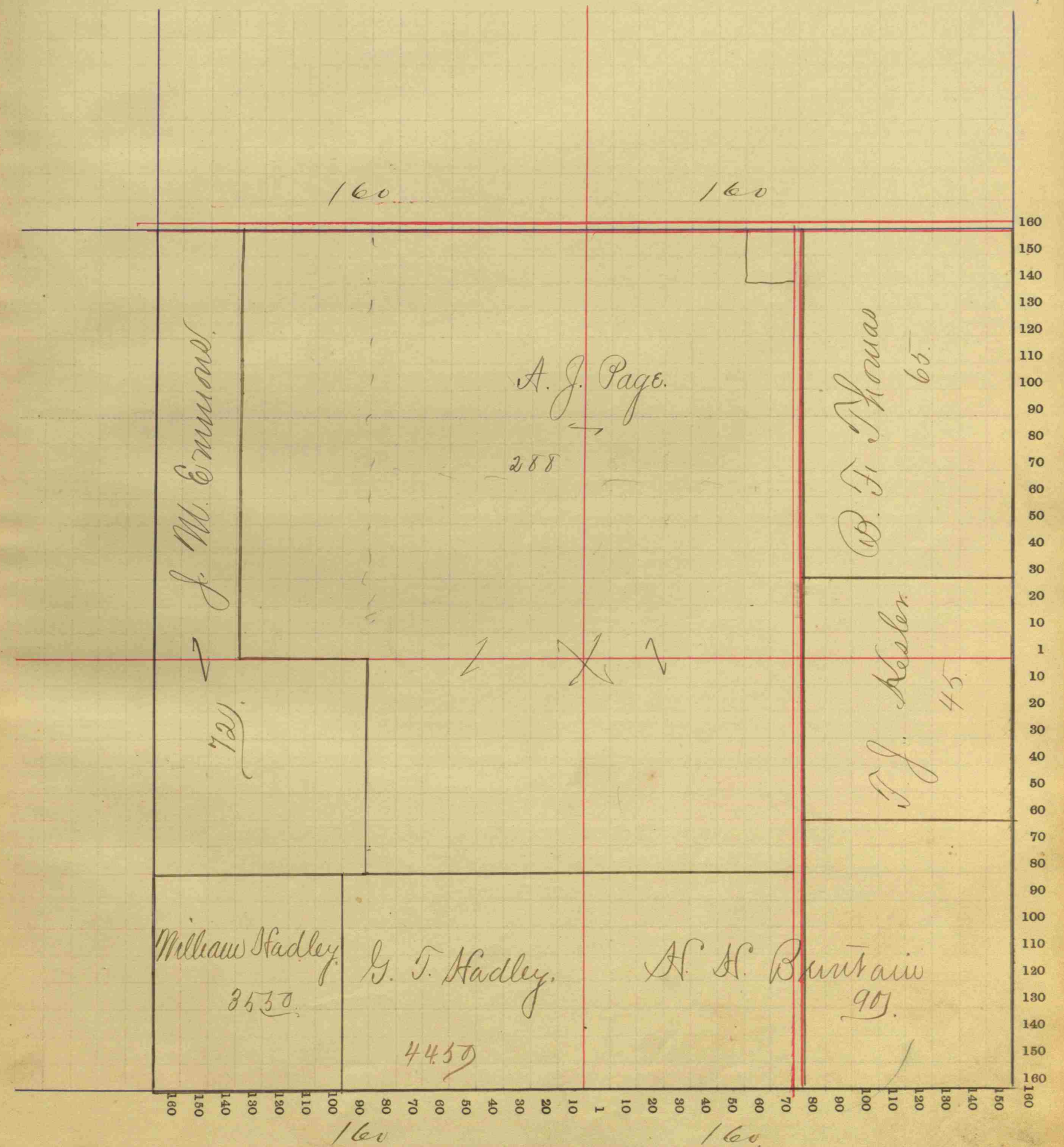
18026 2660

SECTION No. 16

Congressional Township No. 16, R. 2N

Scale—Forty rods to an inch, or ten rods to a space, Congress Land, which is one mile square for a section.

Number of acres in this section, according to the United States Survey, 640





Stendrick

COUNTY, INDIANA, 1891.

Assessor's Plat-Book for

Carl Reir

Township, No. 8

Wm. B. Burford, Printer, Indianapolis.

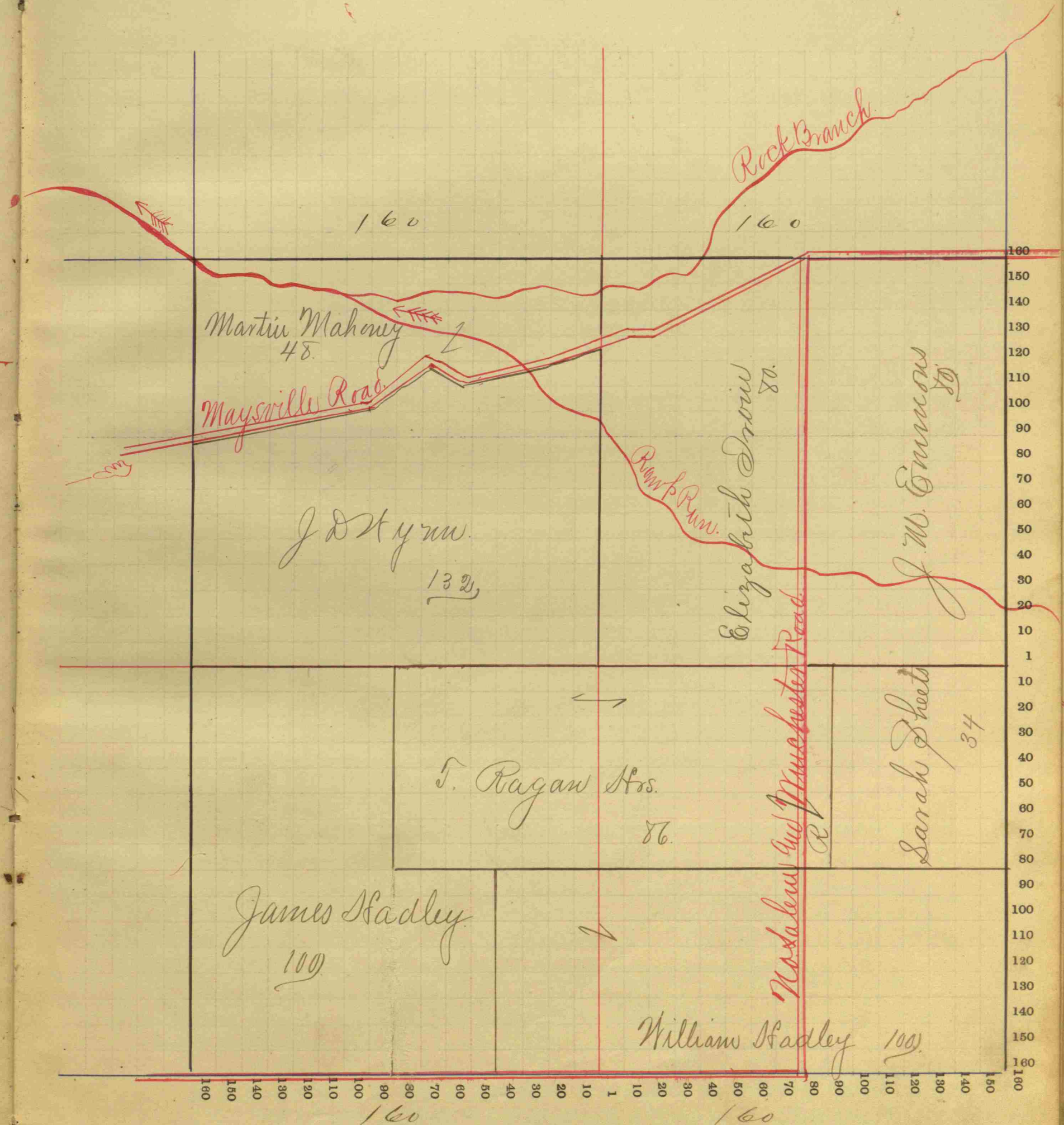
NAMES OF OWNERS.	Number on Plat.	DESCRIPTION.	Section.	Township.	Range.	Acres.	Hundredths.	Value of Lands.	Value of Improvements.	Value of Lands and Improvements.
+ Hadley J William		S 1/2	SE 1/4	17	16	20	80			
" J "		E 1/2 SE 1/4	SW 1/4	17	16	20	20	2482	300	2782
x Shuts Sarah		E Pt NW 1/4	SE 1/4	17	16	20	34	680	100	780
x Ragaw F. Mrs		NW 1/4	SW 1/4	17	16	20	40			
" " "		NW 1/4	SE 1/4	17	16	20	40			
" " "		Pt W side NW 1/4	SE 1/4	17	16	20	6	1830	100	1930
* Emmons James W.		E 1/2	NW 1/4	17	16	20	80	2480	400	2880
x Hadley James A.		N 1/2	SW 1/4	17	16	20	80			
" " "		N 1/2 SE 1/4	SW 1/4	17	16	20	20	2300		2300
x Wynn J. D.		Pt E 1/2	NW 1/4	17	16	20				
" " "		Pt W 1/2	NW 1/4	17	16	20	132	2500	500	3000
x Mahoney Martin		N Pt	NW 1/4	17	16	20	48	768		768
x Erwin Elizabeth		N 1/2	NW 1/4	17	16	20	80	1660	200	1860
						660 00				16300
								14700	1600	

SECTION No. 17

Congressional Township No. 16, R. 27

Scale—Forty rods to an inch, or ten rods to a space, Congress Land, which is one mile square for a section.

Number of acres in this section, according to the United States Survey, 640





Standard

COUNTY, INDIANA, 1891.

Assessor's Plat-Book for

Eel River

Township, No. 8

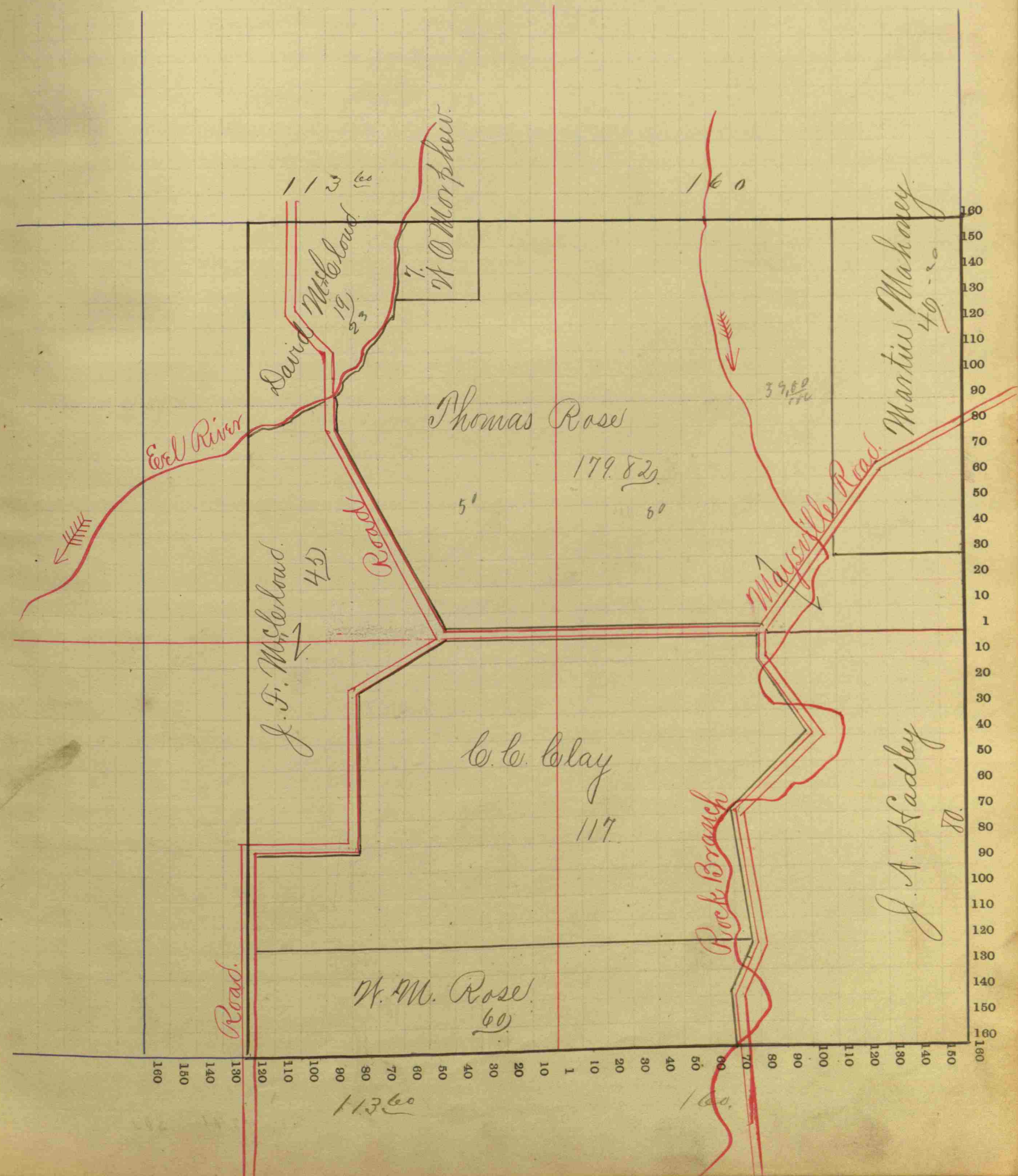
Wm. B. Burford, Printer, Indianapolis.

NAMES OF OWNERS.	Number on Plat.	DESCRIPTION.	Section.	Township.	Range.	Acres.	Hundredths.	Value of Lands.	Value of Improvements.	Value of Lands and Improvements.
x Rose Thomas		N <sup>1</sup> / <sub>2</sub> W <sup>6</sup> 18 16 20 80								
" " "		Pt E <sup>1</sup> / <sub>2</sub> Fract. W <sup>6</sup> 18 16 20 50								
" " "		Pt E <sup>1</sup> / <sub>2</sub> W <sup>6</sup> 18 16 20 40								
x " " "		Mid Pt E <sup>1</sup> / <sub>2</sub> Pt W <sup>6</sup> W <sup>6</sup> Fract. 18 16 20 98.2						3000	200	3200
x Morpheu William D.		Mid Pt W <sup>6</sup> W <sup>6</sup> W <sup>6</sup> Fract. 18 16 20 7						100	75	175
x McCloud John A.		Pt SW <sup>4</sup> NW Fract. 18 16 20 29								
x " " "		Pt NW <sup>4</sup> SW Fract. 18 16 20 16.65						450	50	500
x McCloud David.		NW cor NW Fract. 18 16 20 19						280		280
x Rose W. M.		S Pt N <sup>1</sup> / <sub>2</sub> W <sup>6</sup> 18 16 20 20								
" " "		S Pt SW Fract. 18 16 20 40						1200		1200
x Clay C. C.		Pt W <sup>6</sup> 18 16 20 56								
" " "		Pt NW <sup>4</sup> SW Fract. 18 16 20 57								
" " "		W <sup>6</sup> SW <sup>4</sup> SW Fract. 18 16 20 10						1856		1856
x Hadley James A.		E <sup>1</sup> / <sub>2</sub> W <sup>6</sup> 18 16 20 80						1680	225	1905
x Mahoney Martin		W Pt E <sup>1</sup> / <sub>2</sub> W <sup>6</sup> 18 16 20 40						680	50	730
						34720				9846
								9246	600	

SECTION No. 18

Congressional Township No. 16, R. 2 N

Scale—Forty rods to an inch, or ten rods to a space, Congress Land, which is one mile square for a section.  
Number of acres in this section, according to the United States Survey, 54720





# Stendrick COUNTY, INDIANA, 1891.

Assessor's Plat-Book for Eel River Township, No. 8

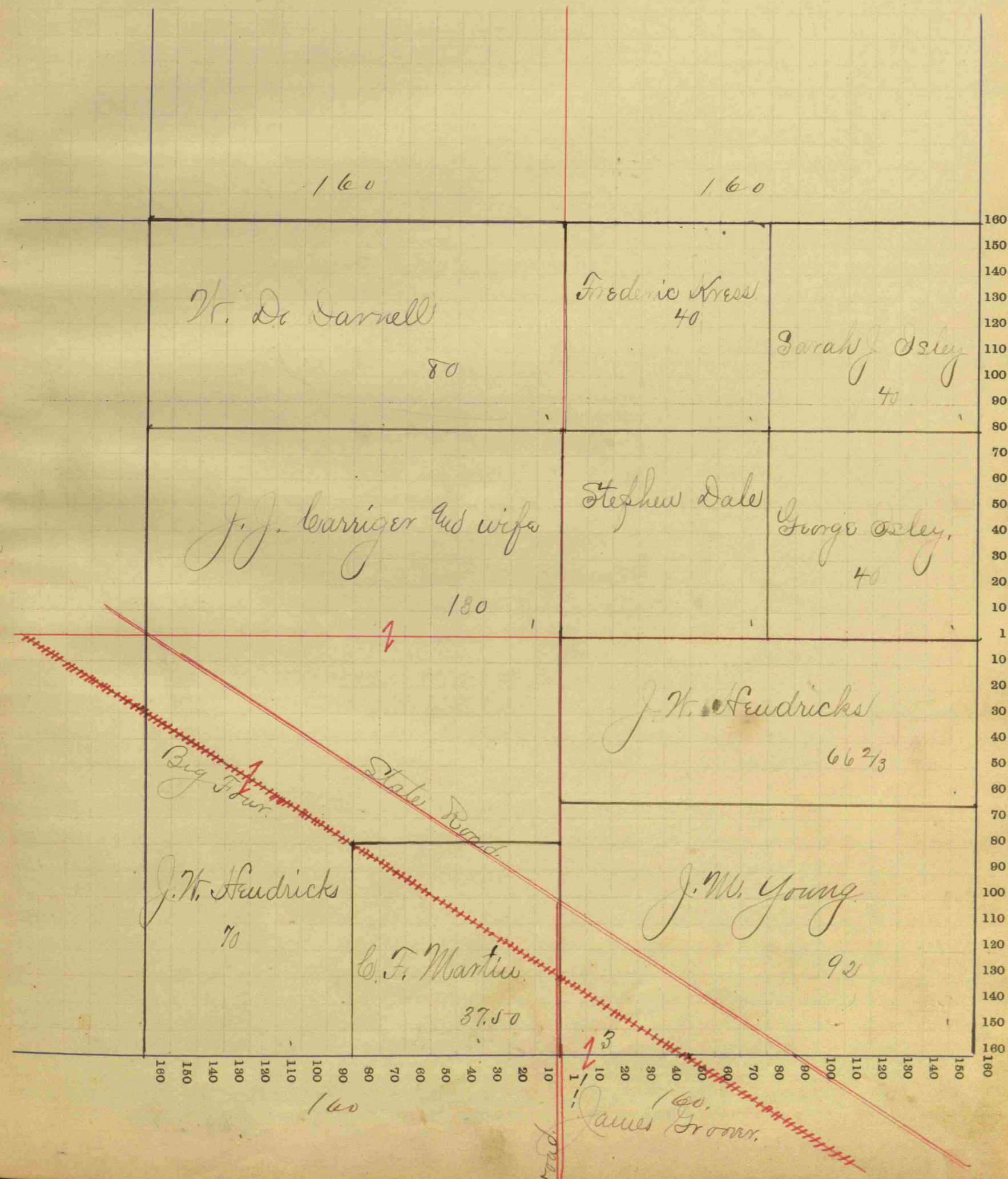
Wm. B. Barford, Printer, Indianapolis.

NAMES OF OWNERS.	Number on Plat.	DESCRIPTION.	Section.	Township.	Range.	Acres.	Hundredths.	Value of Lands.	Value of Improvements.	Value of Lands and Improvements.
x Darnell W. D.		N <sup>1</sup> / <sub>2</sub>	13	17	20	80		2026	165	2191
x Dale Stephen		SW <sup>4</sup>	13	17	20	40		1080	20	1100
x Young J. W.		S Pt	13	17	20	92 10		2500	400	2900
" " "		W <sup>1</sup> / <sub>2</sub> cor. NW <sup>4</sup>	13							
x Osley George		SE <sup>4</sup>	13	17	20	40		880		880
x Osley Sarah J.		NE <sup>4</sup>	13	17	20	40		920	300	1220
Kress Frederic		NW <sup>4</sup>	13	17	20	40		960	250	1210
x Hendricks J. W.		Pt S <sup>1</sup> / <sub>2</sub> cor. N <sup>1</sup> / <sub>2</sub>	13	17	20	26 85		757		
" " "		SW <sup>4</sup>	13	17	20	40		1160	650	4481
" " "		N Pt	13	17	20	66 66		1920		
x Martin C. F.		Pt SE <sup>4</sup>	13	17	20	37 50		964		964
x Groover James		Pt SW <sup>4</sup>	13	17	20	3 40		91		91
x Carriger J. J.		S <sup>1</sup> / <sub>2</sub>	13	17	20	80		3840	235	4075
and wife		Pt N <sup>1</sup> / <sub>2</sub>	13	17	20	50				191 12
						636 50				
										17092 2120

## SECTION No. 13

Congressional Township No. 17, R. 2

Scale—Forty rods to an inch, or ten rods to a space, Congress Land, which is one mile square for a section.  
Number of acres in this section, according to the United States Survey, 640





*Stendricks*

# COUNTY, INDIANA, 1891.

Assessor's Plat-Book for

*Eel River*

Township, No. *8*

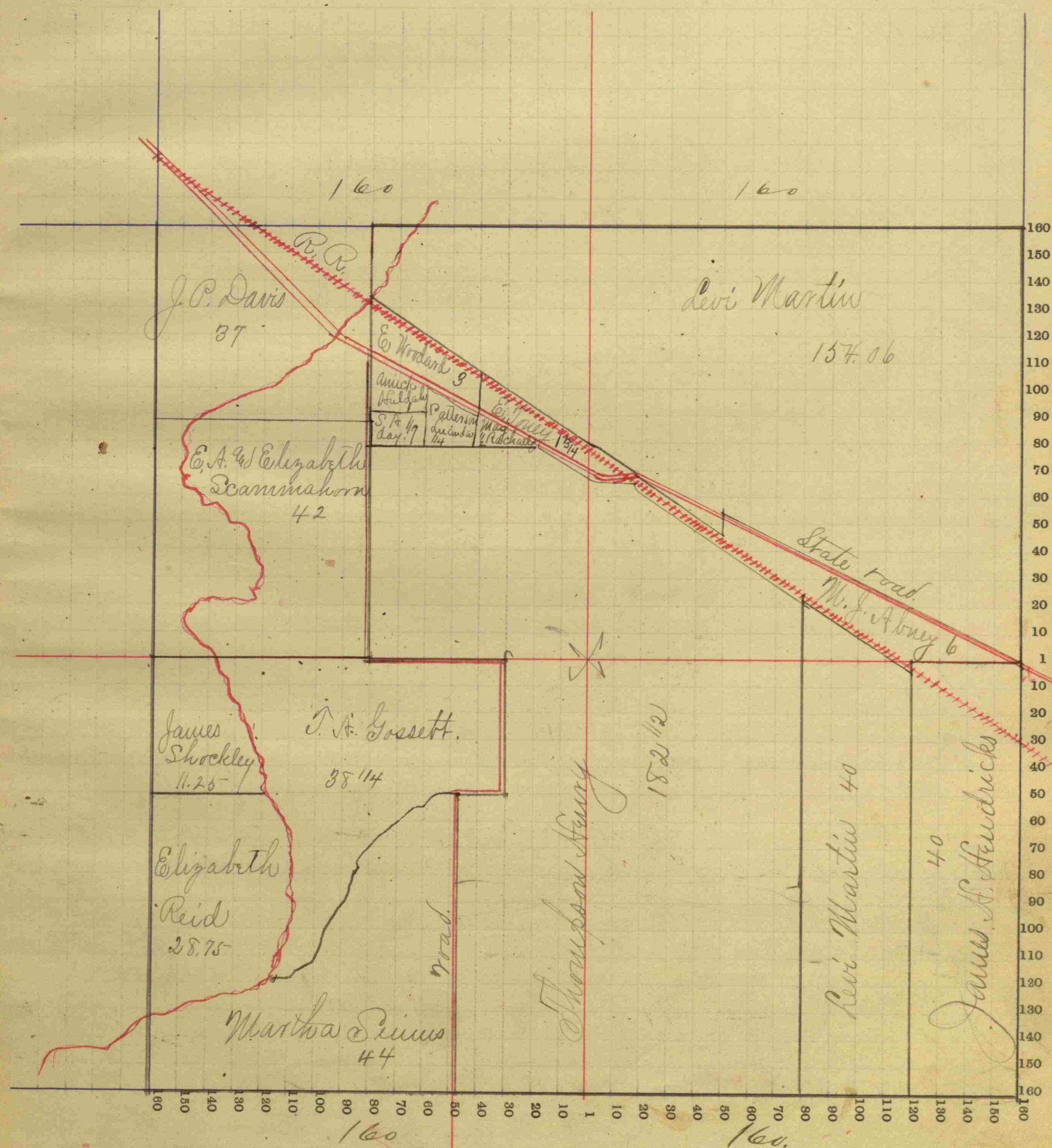
Wm. B. Burford, Printer, Indianapolis.

NAMES OF OWNERS.	Number on Plat.	DESCRIPTION.	Section.	Township.	Range.	Acres.	Hundredths.	Value of Lands.	Value of Improvements.	Value of Lands and Improvements.
x <i>Stendricks J. H.</i>		<i>E 1/2 E 1/2</i>	<i>SE 1/4</i>	<i>14</i>	<i>17</i>	<i>20</i>	<i>40</i>	<i>1160</i>		<i>1160</i>
x <i>Martin Levi</i>		<i>N 1/2</i>	<i>NE 1/4</i>	<i>14</i>	<i>17</i>	<i>20</i>				
" "		<i>Rt S 1/2</i>	<i>NE 1/4</i>	<i>14</i>	<i>17</i>	<i>20</i>				
" "		<i>Rt NE 1/4</i>	<i>NW 1/4</i>	<i>14</i>	<i>17</i>	<i>20</i>	<i>154.06</i>	<i>4236</i>	<i>700</i>	
" "		<i>N 1/2 E 1/2</i>	<i>SE 1/4</i>	<i>14</i>	<i>17</i>	<i>20</i>	<i>40</i>	<i>880</i>		<i>5816</i>
x <i>Abney M. J.</i>		<i>Rt SW 1/4</i>	<i>NE 1/4</i>	<i>14</i>	<i>17</i>	<i>20</i>				
" "		<i>Rt SE 1/4</i>	<i>NE 1/4</i>	<i>14</i>	<i>17</i>	<i>20</i>	<i>6</i>	<i>180</i>	<i>320</i>	<i>500</i>
x <i>Tracy Eliza</i>		<i>Rt SW 1/4</i>	<i>NE 1/4</i>	<i>14</i>	<i>17</i>	<i>20</i>	<i>175</i>	<i>50</i>	<i>30</i>	<i>80</i>
x <i>Henry Thompson</i>		<i>Rt SE 1/4</i>	<i>NW 1/4</i>	<i>14</i>	<i>17</i>	<i>20</i>	<i>38</i>			
" "		<i>Rt SW 1/4</i>	<i>NE 1/4</i>	<i>14</i>	<i>17</i>	<i>20</i>	<i>26</i>			
" "		<i>Rt E 1/2</i>	<i>SW 1/4</i>	<i>14</i>	<i>17</i>	<i>20</i>	<i>38</i>	<i>2151</i>	<i>400</i>	
" "		<i>N 1/2</i>	<i>SE 1/4</i>	<i>14</i>	<i>17</i>	<i>20</i>	<i>80</i>	<i>2032</i>		<i>5183</i>
x <i>Patterson Lucinda</i>		<i>Rt NE 1/4</i>	<i>NW 1/4</i>	<i>14</i>	<i>17</i>	<i>20</i>	<i>35</i>	<i>8</i>	<i>110</i>	<i>118</i>
x <i>May Rachael</i>		<i>Rt NE 1/4</i>	<i>NW 1/4</i>	<i>14</i>	<i>17</i>	<i>20</i>	<i>50</i>	<i>20</i>	<i>30</i>	<i>50</i>
x <i>Amick Huldah</i>		<i>Rt NE 1/4</i>	<i>NW 1/4</i>	<i>14</i>	<i>17</i>	<i>20</i>	<i>1</i>	<i>30</i>	<i>200</i>	<i>230</i>
x <i>Day Sarah A.</i>		<i>Rt NE 1/4</i>	<i>NW 1/4</i>	<i>14</i>	<i>17</i>	<i>20</i>	<i>15</i>	<i>6</i>	<i>85</i>	<i>91</i>
x <i>Hodard H. E.</i>		<i>Rt NE 1/4</i>	<i>NW 1/4</i>	<i>14</i>	<i>17</i>	<i>20</i>	<i>3</i>	<i>75</i>	<i>40</i>	<i>115</i>
x <i>Davis J. O.</i>		<i>Rt NW 1/4</i>	<i>NW 1/4</i>	<i>14</i>	<i>17</i>	<i>20</i>	<i>37</i>	<i>950</i>	<i>250</i>	<i>1200</i>
x <i>Scammanhorn</i>		<i>Rt N 1/2</i>	<i>NW 1/4</i>	<i>14</i>	<i>17</i>	<i>20</i>	<i>42</i>	<i>1100</i>	<i>120</i>	<i>1220</i>
x <i>E. A. &amp; Elizabeth</i>		<i>Rt N 1/2 NE 1/4</i>	<i>SW 1/4</i>	<i>14</i>	<i>17</i>	<i>20</i>				
x <i>Gossett T. A.</i>		<i>Rt E 1/2 NW 1/4</i>	<i>SW 1/4</i>	<i>14</i>	<i>17</i>	<i>20</i>	<i>38.25</i>	<i>1003</i>	<i>300</i>	<i>1303</i>
x <i>Simms Martha</i>		<i>Rt N 1/2 SE 1/4</i>	<i>SW 1/4</i>	<i>14</i>	<i>17</i>	<i>20</i>				
" "		<i>Rt SW 1/4</i>	<i>SW 1/4</i>	<i>14</i>	<i>17</i>	<i>20</i>	<i>44</i>	<i>1150</i>	<i>120</i>	<i>1270</i>
x <i>Reid Elizabeth</i>		<i>Rt N 1/2</i>	<i>SW 1/4</i>	<i>14</i>	<i>17</i>	<i>20</i>	<i>28.75</i>	<i>770</i>		<i>770</i>
x <i>Shockley James</i>		<i>Rt NW 1/4</i>	<i>SW 1/4</i>	<i>14</i>	<i>17</i>	<i>20</i>	<i>11.25</i>	<i>309</i>		<i>309</i>
							<i>649.96</i>			<i>19415</i>
								<i>16710</i>	<i>2703</i>	

## SECTION No. 14

Congressional Township No. *17*, R. *2N*

Scale—Forty rods to an inch, or ten rods to a space, Congress Land, which is one mile square for a section.  
Number of acres in this section, according to the United States Survey, *640*





# Stendness COUNTY, INDIANA, 1891.

Assessor's Plat-Book for Eel River Township, No. 8

Wm. B. Burford, Printer, Indianapolis.

NAMES OF OWNERS.	Number on Plat.	DESCRIPTION.	Section.	Township.	Range.	Acres.	Hundredths.	Value of Lands.	Value of Improvements.	Value of Lands and Improvements.
x Reid Elizabeth A.		Rt E side	SE <sup>4</sup>	15	17	20	32	925	200	1125
x Clark J. H.		NE <sup>4</sup>	NW <sup>4</sup>	15	17	20	40	1080	100	
" " "		SE <sup>4</sup>	NW <sup>4</sup>	15	17	20	40	1039	300	2519
x Lewis Samuel		Rt N <sup>1/2</sup>	SE <sup>4</sup>	15	17	20	52	1000		
" " "		Rt E <sup>1/2</sup>	SW <sup>4</sup>	15	17	20	56	1100		
x Lowry Nancy		Rt NE <sup>4</sup>		15	17	20	100	2706	700	3406
x Embert Mary J.		N <sup>1/2</sup>	NW <sup>4</sup>	15	17	20	80	2200	450	2650
x McDaniel William H.		NW <sup>4</sup>	SW <sup>4</sup>	15	17	20	40	1072	375	1447
x Shockley James		Rt N <sup>1/2</sup>	SE <sup>4</sup>	15	17	20	24	685		685
x Porter Marion		Rt SW <sup>4</sup>	SW <sup>4</sup>	15	17	20	39	953	400	1353
x Ross A. J.		Rt SE <sup>4</sup>	SW <sup>4</sup>	15	17	20	2	50		
" " "		Rt S <sup>1/2</sup> SW <sup>4</sup>	SE <sup>4</sup>	15	17	20	7	182		232
x Ross Frank		Rt SW <sup>4</sup>	SE <sup>4</sup>	15	17	20	25	649		649
x Lowry O. H.		Rt N <sup>1/2</sup>	NE <sup>4</sup>	15	17	20	55	1498	515	2013
x Ashley R. & W. F.		Rt SE <sup>4</sup>	SE <sup>4</sup>	15	17	20	20	320		320
x Ferrell John & Martha		Rt E <sup>1/2</sup>	SW <sup>4</sup>	15	17	20	26	520	115	635
							639.75			19134

15979.9155

## SECTION No. 15

Congressional Township No. 17, R. 2W

Scale—Forty rods to an inch, or ten rods to a space, Congress Land, which is one mile square for a section.  
Number of acres in this section, according to the United States Survey, 640.





Stewardship

COUNTY, INDIANA, 1891.

Assessor's Plat-Book for

Eel River

Township, No. 8

Wm. B. Burford, Printer, Indianapolis.


NAMES OF OWNERS.	Number on Plat.	DESCRIPTION.	Section.	Township.	Range.	Acres.	Hundredths.	Value of Lands.	Value of Improvements.	Value of Lands and Improvements.
* Farrow James		E 1/2 NE 4	16	17	20	80		2146		2146
* Hook L. J.		E 1/2 NW 4	16	17	20	20		650	225	
" " "		SW 4	16	17	20	40		1080	150	3180
" " "		NW 4	16	17	20	40		1080		
x McDaniel William H.		NE 4	16	17	20	40		1027		1027
Porter Mariow.		SE 4	16	17	20	40		1066		1066
x New W. Z. J.		1/2 SW 4	16	17	20	20		530	275	805
x Smith Sallie F.		1/2 NW 4	16	17	20	80		2053	195	2248
* Jones Margaret		1/2 NW 4	16	17	20	20		533		
" " "		NE 4	16	17	20	40		1027		1560
x Ballard Lewis		NW 4	16	17	20	40		1053	15	
" " "		SW 4	16	17	20	40		1014		2082
x New L. S.		E 1/2 SW 4	16	17	20	20		560		560
x McReynolds Lucy & Badger		E 1/2 SW 4	16	17	20	80		2054	390	
" " "		SE 4	16	17	20	40		960		3404
						64000				18083

16833 1280

SECTION No. 16

Congressional Township No. 17, R. 20

Scale—Four rods to an inch, or ten rods to a space, Congress Land, which is one mile square for a section.  
Number of acres in this section, according to the United States Survey, 640





COUNTY, INDIANA, 1891.

Assessor's Plat-Book for.

Edl River

Township, No. 8

Wm. B. Burford, Printer, Indianapolis

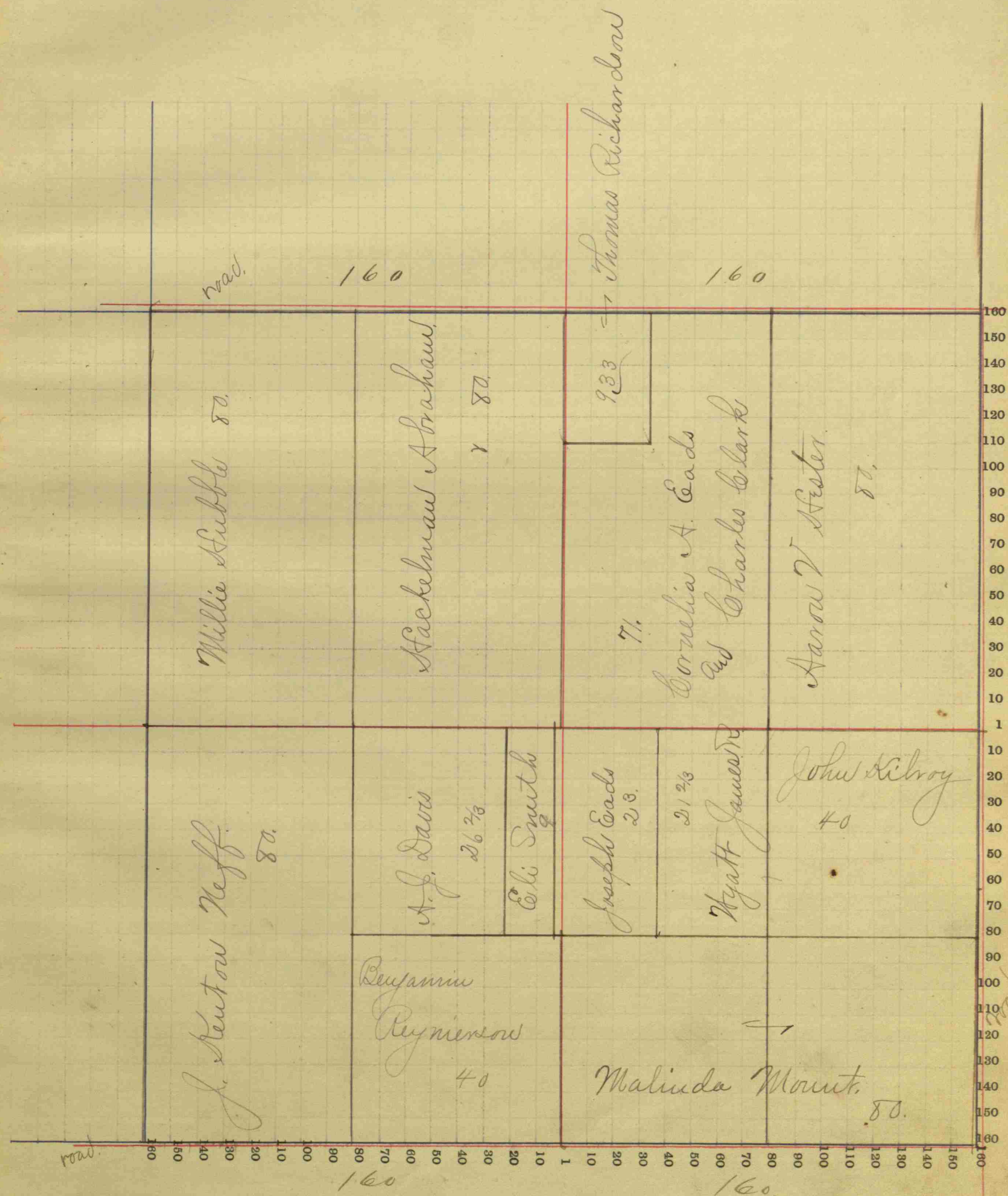
	NAMES OF OWNERS.	Number on Plat.	DESCRIPTION.	Section.	Township.	Range.	Acres.	Hundredths.	Value of Lands.	Value of Improvements.	Value of Lands and Improvements.
+	Hester Aaron W		E 1/2	NE 4	17	17 2W	80		2037	195	2232
+	Kilroy John		NE 4	SE 4	17	17 2W	40		987	15	1002
+	Mount Malinda		SE 4	SE 4	17	17 2W	40		936	170	
"	"		SW 4	SE 4	17	17 2W	40		987	195	2258
x	Hyatt Jane R.		PT NW 4	SE 4	17	17 2W	21 66		455	65	520
x	Eads Joseph		PT NW 4	SE 4	17	17 2W	20		450		
"	"		PT NE 4	SW 4	17	17 2W	3		67		577
+	Cornelia A Eads and Chas. Clark.		PT N 1/2	NE 4	17	17 14	71		1833	315	2148
x	Richardson Thomas		PT W side NW 4	NE 4	17	17 2W	9 33		234	120	354
+	Hackelman Abraham		E 1/2	NW 4	17	17 2W	80		2067	324	2391
x	Hubble Millie		N 1/2	NW 4	17	17 2W	80		1920		1920
x	Smith E. Lj.		PT E side NE 4	SW 4	17	17 2W	9		200	73	273
x	Davis Martha J.		PT W side NE 4	SW 4	17	17 2W	20 66		599	85	684
+	Peynerson Benjamin		SE 4	SW 4	17	17 2W	40		997	285	1282
+	Deff. J. R.		N 1/2	SW 4	17	17 2W	80		2106		2106
							640 65				17717

15875-1842

SECTION No. 17

Congressional Township No. 17, R. 2 W

Scale—Forty rods to an inch, or ten rods to a space, Congress Land, which is one mile square for a section.  
Number of acres in this section, according to the United States Survey, 640





Standard

COUNTY, INDIANA, 1891.

Assessor's Plat-Book for

*Ed River*

Township, No. 8

Wm. B. Burford, Printer, Indianapolis.

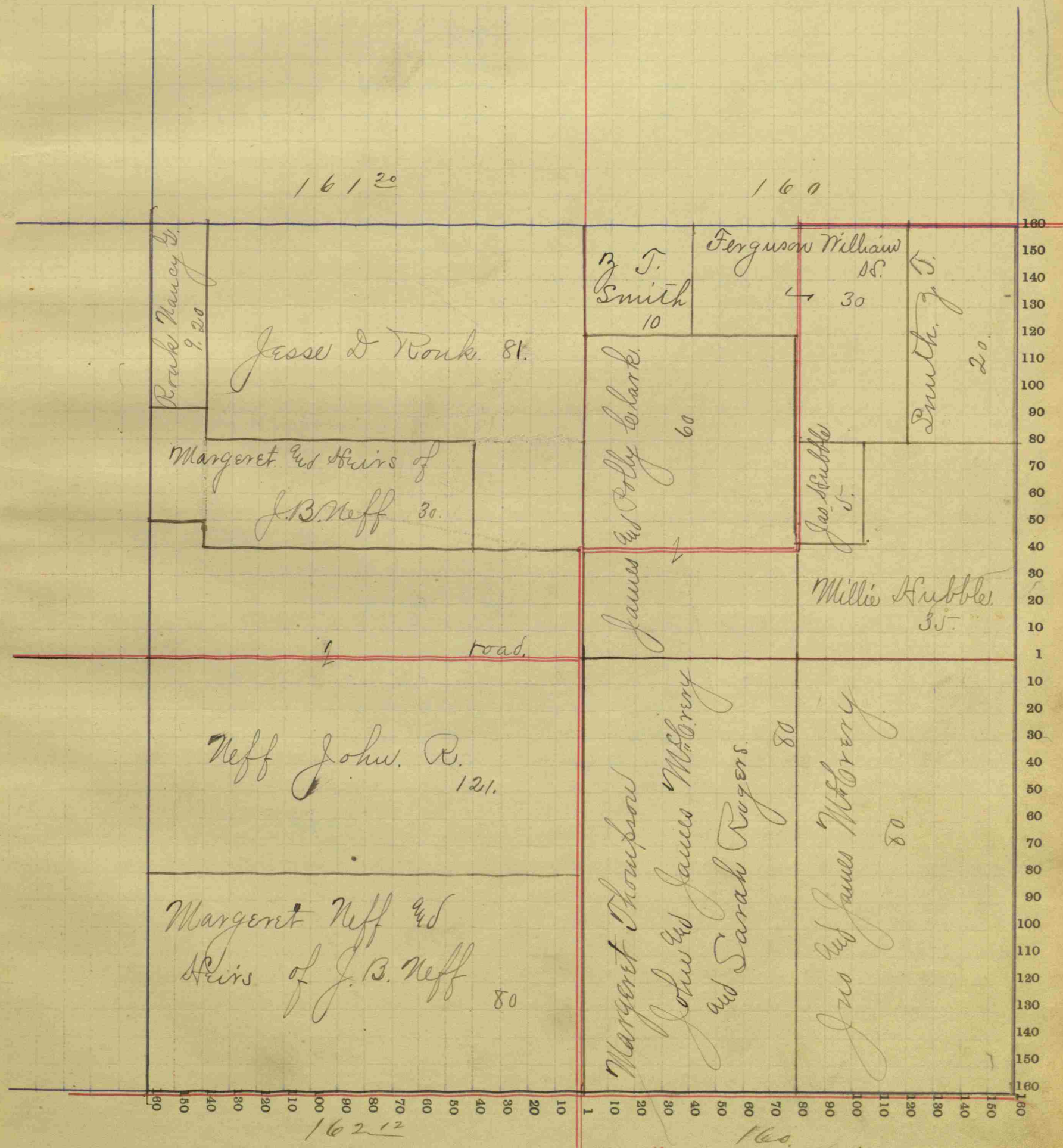
NAMES OF OWNERS.	Number on Plat.	DESCRIPTION.	Section.	Township.	Range.	Acre.	Hundredths.	Value of Lands.	Value of Improvements.	Value of Lands and Improvements.
x Hubble Millie		Pt SE <sup>4</sup>	NE <sup>4</sup>	18	17	20	35	770	160	930
x Hubble James		Pt SE <sup>4</sup>	NE <sup>4</sup>	18	17	20	5	115	90	205
x Ferguson William D.		1/2 NE <sup>4</sup>	NE <sup>4</sup>	18	17	20	20	500	115	
x "Smith" G. J.		Pt NW <sup>4</sup>	NE <sup>4</sup>	18	17	20	10	187		802
x " " "		1/2 NE <sup>4</sup>	NE <sup>4</sup>	18	17	20	20	368	90	
x Rouke Jesse D.		NW <sup>4</sup> NW <sup>4</sup>	NE <sup>4</sup>	18	17	20	10	240		698
x " " "		Pt NW <sup>4</sup>	NW <sup>4</sup>	18	17	20	71	1876	230	
x Rouke Nancy G.		NE <sup>4</sup> SE <sup>4</sup>	NW <sup>4</sup>	18	17	20	10	265		21371
x Neff John R.		Pt NW <sup>4</sup> NW <sup>4</sup>	NW <sup>4</sup>	18	17	20	920	239		239
x " " "		1/2	SW <sup>4</sup>	18	17	20	88	2080	355	
x Margaret Thompson		Pt S <sup>1/2</sup>	NW <sup>4</sup>	18	17	20	41	1046	65	9546
x Jos. and Jas. McBrery and Sarah Rogers.		1/2	SE <sup>4</sup>	18	17	20	80	2121	300	2421
x Clark James & Polly A.		3/4 1/2	NE <sup>4</sup>	18	17	20	60	1590	297	1887
x Heirs of J.B. Neff.		S <sup>1/2</sup>	SW <sup>4</sup>	18	17	20	80	2041	200	
x McBrery Jos. and Jas.		Pt NW <sup>4</sup> S <sup>1/2</sup>	NW <sup>4</sup>	18	17	20	30	750		20991
		E <sup>1/2</sup>	SE <sup>4</sup>	18	17	20	80	2146	135	2287
							641.20			18391

16334 2037

SECTION No. 18

Congressional Township No. 17, R. 2W

Scale—Forty rods to an inch, or ten rods to a space, Congress Land, which is one mile square for a section.  
Number of acres in this section, according to the United States Survey, 643.52





Stendricks

COUNTY, INDIANA, 1891.

Assessor's Plat-Book for

Eel River

Township, No. 8

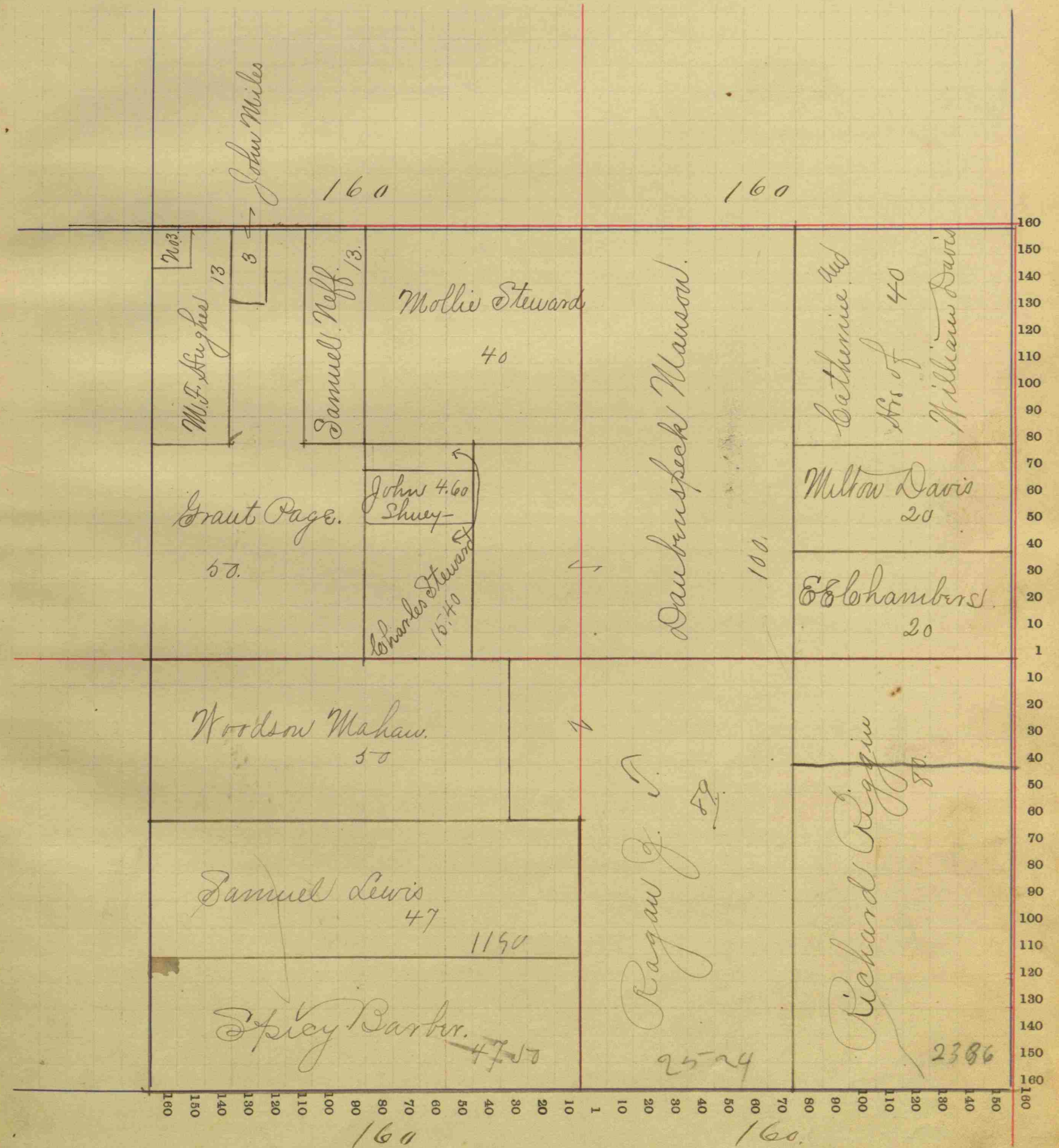
Wm. B. Burford, Printer, Indianapolis.

NAMES OF OWNERS.	Number on Plat.	DESCRIPTION.	Section.	Township.	Range.	Acres.	Hundredths.	Value of Lands.	Value of Improvements.	Value of Lands and Improvements.
Barber Spicy A. M.		Pt S <sup>1</sup> / <sub>2</sub> SW <sup>4</sup>	20	17	20	47.50		1150	475	1625
Hughes Matilda F.		Pt N <sup>1</sup> / <sub>2</sub> NW <sup>4</sup>	20	17	20	13		260	20	280
Page Grant		Mid Pt NW <sup>4</sup>	20	17	20	10		230	125	
" " "		SW <sup>4</sup>	20	17	20	40		920		1275
Mahau Woodson		Pt N <sup>1</sup> / <sub>2</sub>	20	17	20	50		1150	25	1175
Steward Mollie		NE <sup>4</sup>	20	17	20	40		1037	315	1372
Steward Charles		Pt N <sup>1</sup> / <sub>2</sub> SE <sup>4</sup>	20	17	20	15.40		382		382
Daubuspeck Mauson		E <sup>1</sup> / <sub>2</sub> SE <sup>4</sup>	20	17	20	20		460		
" " "		N <sup>1</sup> / <sub>2</sub>	20	17	20	80		1908	20	2388
Chambers E. E.		S <sup>1</sup> / <sub>2</sub> SE <sup>4</sup>	20	17	20	20		493	70	563
Davis Milton		N <sup>1</sup> / <sub>2</sub> SE <sup>4</sup>	20	17	20	20		493	145	638
Shuey Sarah C.		Pt N <sup>1</sup> / <sub>2</sub> N <sup>1</sup> / <sub>2</sub> SE <sup>4</sup>	20	17	20	4.60		115	75	190
Lewis Samuel		Mid Pt	20	17	20	47		1175	15	1190
Riggins Richard		E <sup>1</sup> / <sub>2</sub>	20	17	20	80		2041	295	2336
Ragau J. J.		N <sup>1</sup> / <sub>2</sub>	20	17	20	80		2106	193	
" " "		Pt E <sup>1</sup> / <sub>2</sub> NE <sup>4</sup>	20	17	20	9		225		2524
Miles John		Pt NW <sup>4</sup>	20	17	20	3		63		63
Neff Samuel		Pt E <sup>1</sup> / <sub>2</sub> NW <sup>4</sup>	20	17	20	13		256		256
Catherine and Mrs. of William Davis		NE <sup>4</sup>	20	17	20	40		624		624
						63.250				16881
								15108	1773	

SECTION No. 20

Congressional Township No. 17, R. 2W

Scale—Forty rods to an inch, or ten rods to a space, Congress Land, which is one mile square for a section.  
Number of acres in this section, according to the United States Survey, 640





# Stendrick COUNTY, INDIANA, 1891.

Assessor's Plat-Book for Eel River Township, No. 8

Wm. B. Burdick, Printer, Indianapolis.

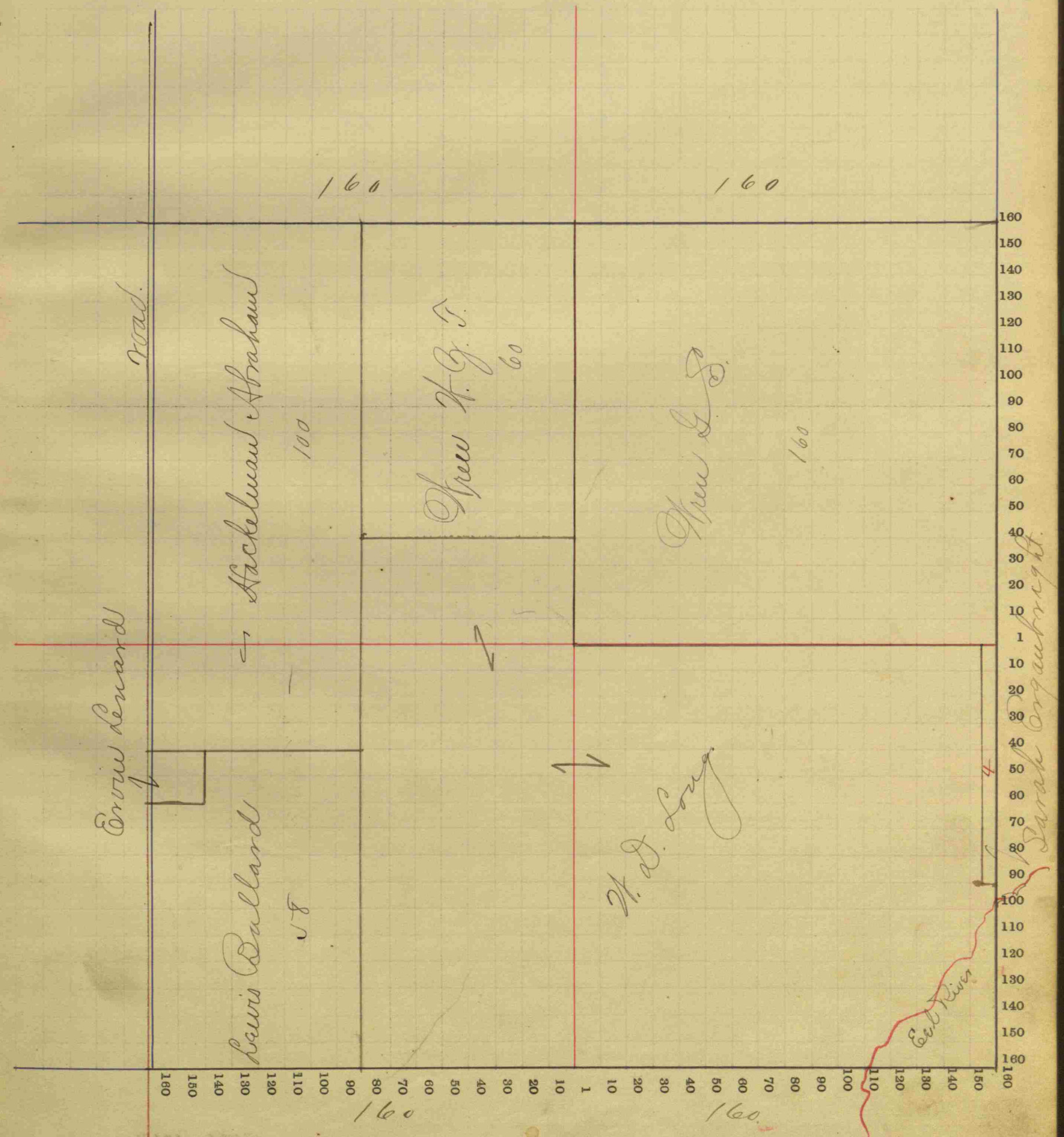
NAMES OF OWNERS.	Number on Plat.	DESCRIPTION.	Section.	Township.	Range.	Acres.	Hundredths.	Value of Lands.	Value of Improvements.	Value of Lands and Improvements.
x Hackelman Abraham	N <sup>1</sup> / <sub>2</sub>	WN <sup>1</sup> / <sub>2</sub>	21	17	20	80		2212	415	4
" " "	N <sup>1</sup> / <sub>2</sub> WN <sup>1</sup> / <sub>2</sub>	SN <sup>1</sup> / <sub>2</sub>	21	17	20	20		533		3180
x Krew G. S.		NE <sup>1</sup> / <sub>2</sub>	21	17	20	160		4560	525	5085
x Krew W. G. J.		NE <sup>1</sup> / <sub>2</sub>	21	17	20	40		1040		
" " "	W <sup>1</sup> / <sub>2</sub> SE <sup>1</sup> / <sub>2</sub>	WN <sup>1</sup> / <sub>2</sub>	21	17	20	20		460		1500
x Ergaubright Sarah F.	E side E <sup>1</sup> / <sub>2</sub>	SE <sup>1</sup> / <sub>2</sub>	21	17	20	4		108		108
x Long William D.	SE <sup>1</sup> / <sub>2</sub>	SE <sup>1</sup> / <sub>2</sub>	21	17	20	136		4368	600	
" " "	E <sup>1</sup> / <sub>2</sub>	SN <sup>1</sup> / <sub>2</sub>	21	17	20	80		2160		
" " "	S <sup>1</sup> / <sub>2</sub> SE <sup>1</sup> / <sub>2</sub>	WN <sup>1</sup> / <sub>2</sub>	21	17	20	20		500		7628
x Ballard Lewis A.	SE <sup>1</sup> / <sub>2</sub>	SN <sup>1</sup> / <sub>2</sub>	21	17	20	40		1497	395	1892
" " "	SE <sup>1</sup> / <sub>2</sub> WN <sup>1</sup> / <sub>2</sub>	SN <sup>1</sup> / <sub>2</sub>	21	17	20	18				
x Brown Leonard	RTSM <sup>1</sup> / <sub>2</sub> SN <sup>1</sup> / <sub>2</sub> SN <sup>1</sup> / <sub>2</sub>	SN <sup>1</sup> / <sub>2</sub>	21	17	20	20		48	18	66
							640 00			19459

17506 1955

## SECTION No. 21

Congressional Township No. 17, R. 2W

Scale—Forty rods to an inch, or ten rods to a space, Congress Land, which is one mile square for a section.  
Number of acres in this section, according to the United States Survey, 640





COUNTY, INDIANA, 1891.

Assessor's Plat-Book for.

11
12

---

13
14

---

15
16

---

17
18

---

19
20

---

21
22

---

23
24

---

25
26

---

27
28

---

29
30

---

31
32

---

33
34

---

35
36

---

37
38

---

39
40

---

41
42

---

43
44

---

45
46

---

47
48

---

49
50

---

51
52

---

53
54

---

55
56

---

57
58

---

59
60

---

61
62

---

63
64

---

65
66

---

67
68

---

69
70

---

71
72

---

73
74

---

75
76

---

77
78

---

79
80

---

81
82

---

83
84

---

85
86

---

87
88

---

89
90

---

91
92

---

93
94

---

95
96

---

97
98

---

99
100

---

101
102

---

103
104

---

105
106

---

107
108

---

109
110

---

111
112

---

113
114

---

115
116

---

117
118

---

119
120

---

121
122

---

123
124

---

125
126

---

127
128

---

129
130

---

131
132

---

133
134

---

135
136

---

137
138

---

139
140

---

141
142

---

143
144

---

145
146

---

147
148

---

149
150

---

151
152

---

153
154

---

155
156

---

157
158

---

159
160

---

161
162

---

163
164

---

165
166

---

167
168

---

169
170

---

171
172

---

173
174

---

175
176

---

177
178

---

179
180

---

181
182

---

183
184

---

185
186

---

187
188

---

189
190

---

191
192

---

193
194

---

195
196

---

197
198

---

199
200

---

201
202

---

203
204

---

205
206

---

207
208

---

209
210

---

211
212

---

213
214

---

215
216

---

217
218

---

219
220

---

221
222

---

223
224

---

225
226

---

227
228

---

229
230

---

Township, No. 8

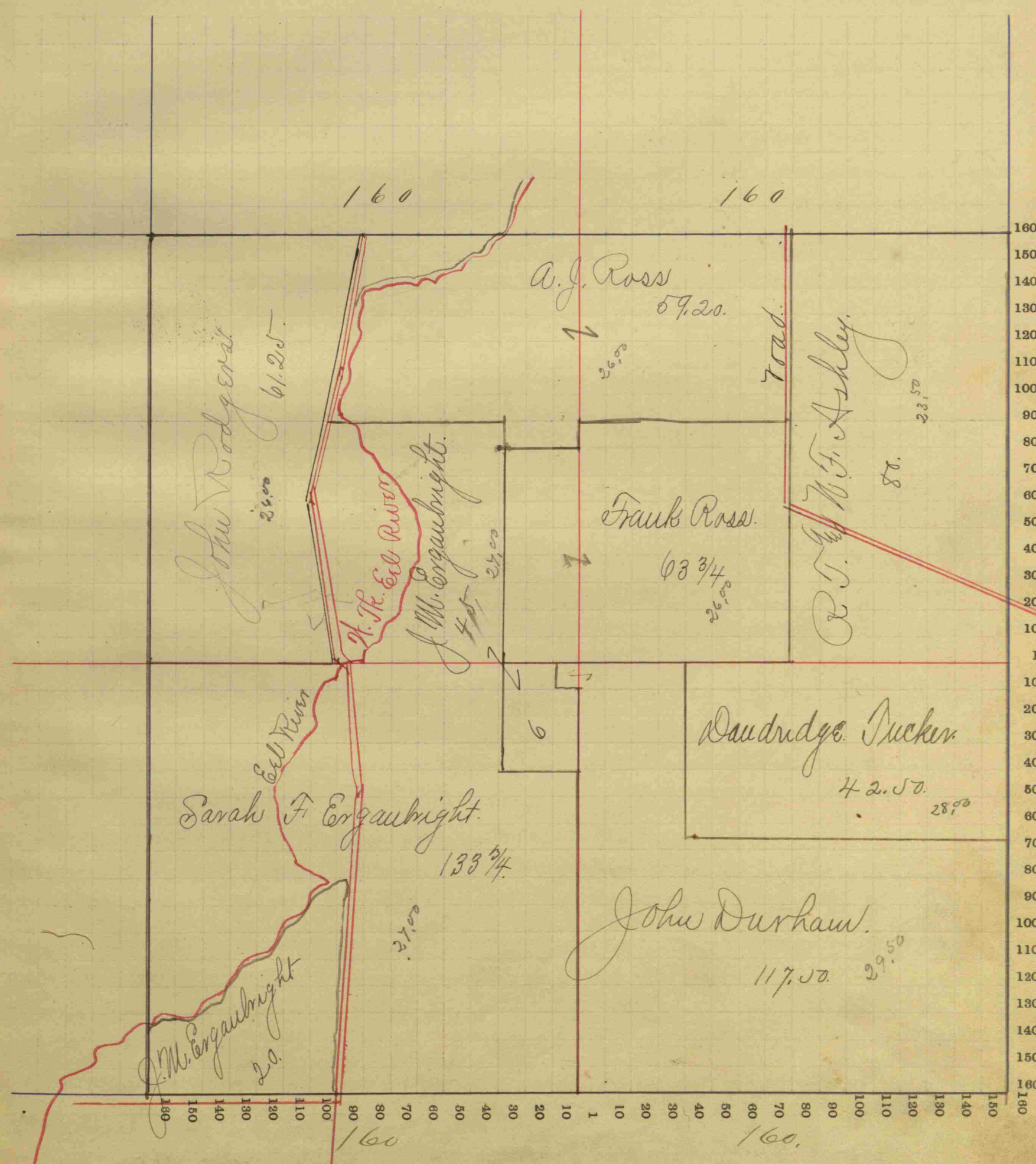
Wm. B. Burford, Printer, Indianapolis

[illegible]

## SECTION No. 22

Congressional Township No. 17, R. 27

Scale—Forty rods to an inch, or ten rods to a space, Congress Land, which is one mile square for a section.  
Number of acres in this section, according to the United States Survey, 640





# Stendricks COUNTY, INDIANA, 1891.

Assessor's Plat-Book for

*Eel River*

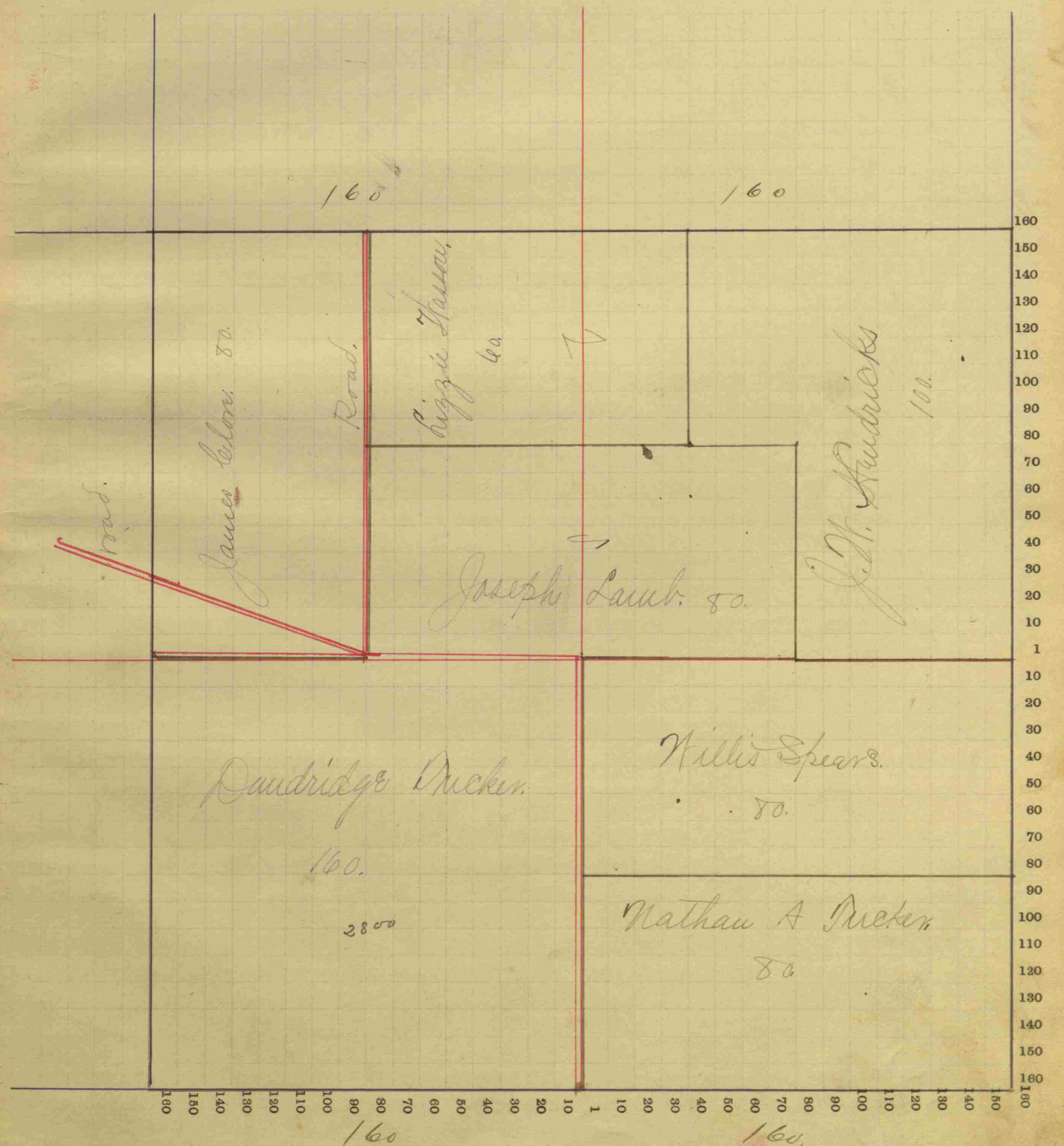
Township, No. 8

Wm. B. Burford, Printer, Indianapolis.

SECTION No. 23

Congressional Township No. 17, R. 2W

Scale—Forty rods to an inch, or ten rods to a space, Congress Land, which is one mile square for a section.  
Number of acres in this section, according to the United States Survey, 640



17253 2700



Standard

COUNTY, INDIANA, 1891.

Assessor's Plat-Book for

Eel River

Township, No. 8

Wm. B. Burford, Printer, Indianapolis

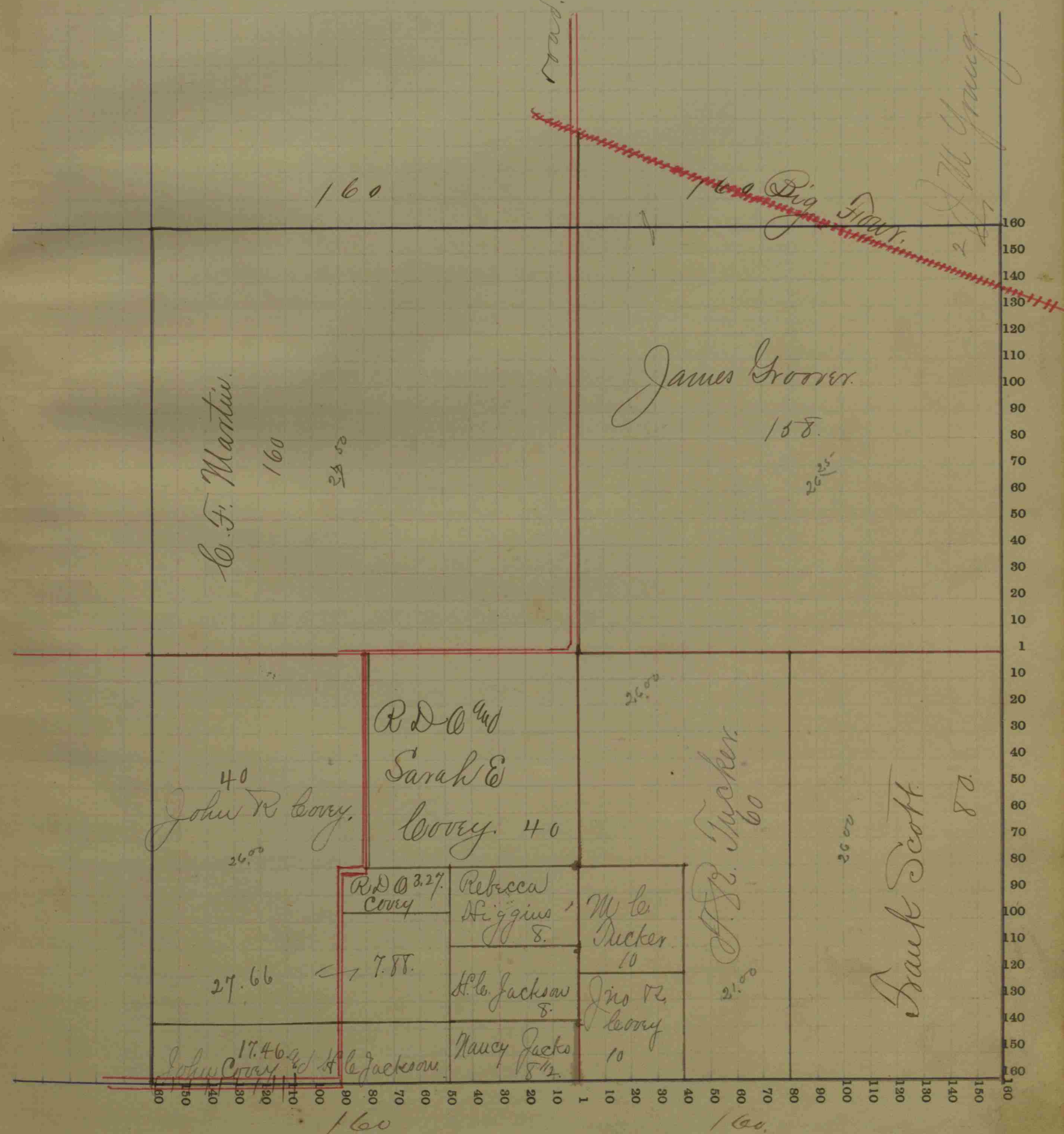
NAMES OF OWNERS.	Number on Plat.	DESCRIPTION.	Section.	Township.	Range.	Acres.	Hundredths.	Value of Lands.	Value of Improvements.	Value of Lands and Improvements.
X Coory John R.		NE <sup>4</sup>	SW <sup>4</sup>	24	17	2W	40	1058	400	
" " "		SE <sup>4</sup> SW <sup>4</sup>	SW <sup>4</sup>	24	17	2W	27.66	730	120	
" " "		SW <sup>4</sup> SW <sup>4</sup>	SE <sup>4</sup>	24	17	2W	10	210		
" " "		SE <sup>4</sup> SE <sup>4</sup>	SW <sup>4</sup>	24	17	2W	7.88	212		2730
X Higgins Rebecca		NE <sup>4</sup> SE <sup>4</sup>	SW <sup>4</sup>	24	17	2W	8	200		200
X Jackson H. C.		Mid SE <sup>4</sup>	SW <sup>4</sup>	24	17	2W	8	200		200
X Jacks Nancy		SE <sup>4</sup> SE <sup>4</sup>	SW <sup>4</sup>	24	17	2W	8.58	200		200
X Coory Geo R. & S.		SE <sup>4</sup> SW <sup>4</sup>	SW <sup>4</sup>	24	17	2W	17.46	467		467
X H. C. Jackson		NE <sup>4</sup>	SW <sup>4</sup>	24	17	2W	40	987	193	1180
X Coory R. D. & S. & S.		SE <sup>4</sup> SW <sup>4</sup> SE <sup>4</sup>	SW <sup>4</sup>	24	17	2W	32.7	83		83
X Sarah E.		NE <sup>4</sup>	SW <sup>4</sup>	24	17	2W	160	4438	395	4833
X Coory R. D. & S.		SE <sup>4</sup>	SW <sup>4</sup>	24	17	2W	80	2080		2080
X Martin C. F.		SE <sup>4</sup> SW <sup>4</sup>	SW <sup>4</sup>	24	17	2W	158	4200	450	4650
X Scott Frank		NE <sup>4</sup>	SW <sup>4</sup>	24	17	2W	40	1040	150	1190
X Grover James		SE <sup>4</sup> SW <sup>4</sup>	SW <sup>4</sup>	24	17	2W	20	420		1610
X Tucker R. F.		NE <sup>4</sup> SW <sup>4</sup>	SW <sup>4</sup>	24	17	2W	10	180		180
" " " "		SE <sup>4</sup> SW <sup>4</sup>	SW <sup>4</sup>	24	17	2W	10	180		180
X Young J. M.		SE <sup>4</sup> NE <sup>4</sup>	NE <sup>4</sup>	24	17	2W	2	48		48
							640.77			18461.

16733 1708

SECTION No. 20

Congressional Township No. 17, R. 2W

Scale—Forty rods to an inch, or ten rods to a space, Congress Land, which is one mile square for a section.  
Number of acres in this section, according to the United States Survey, 640





# St. Andrew COUNTY, INDIANA, 1891.

Assessor's Plat-Book for Ed River Township, No. 8

Wm. B. Burford, Printer, Indianapolis.

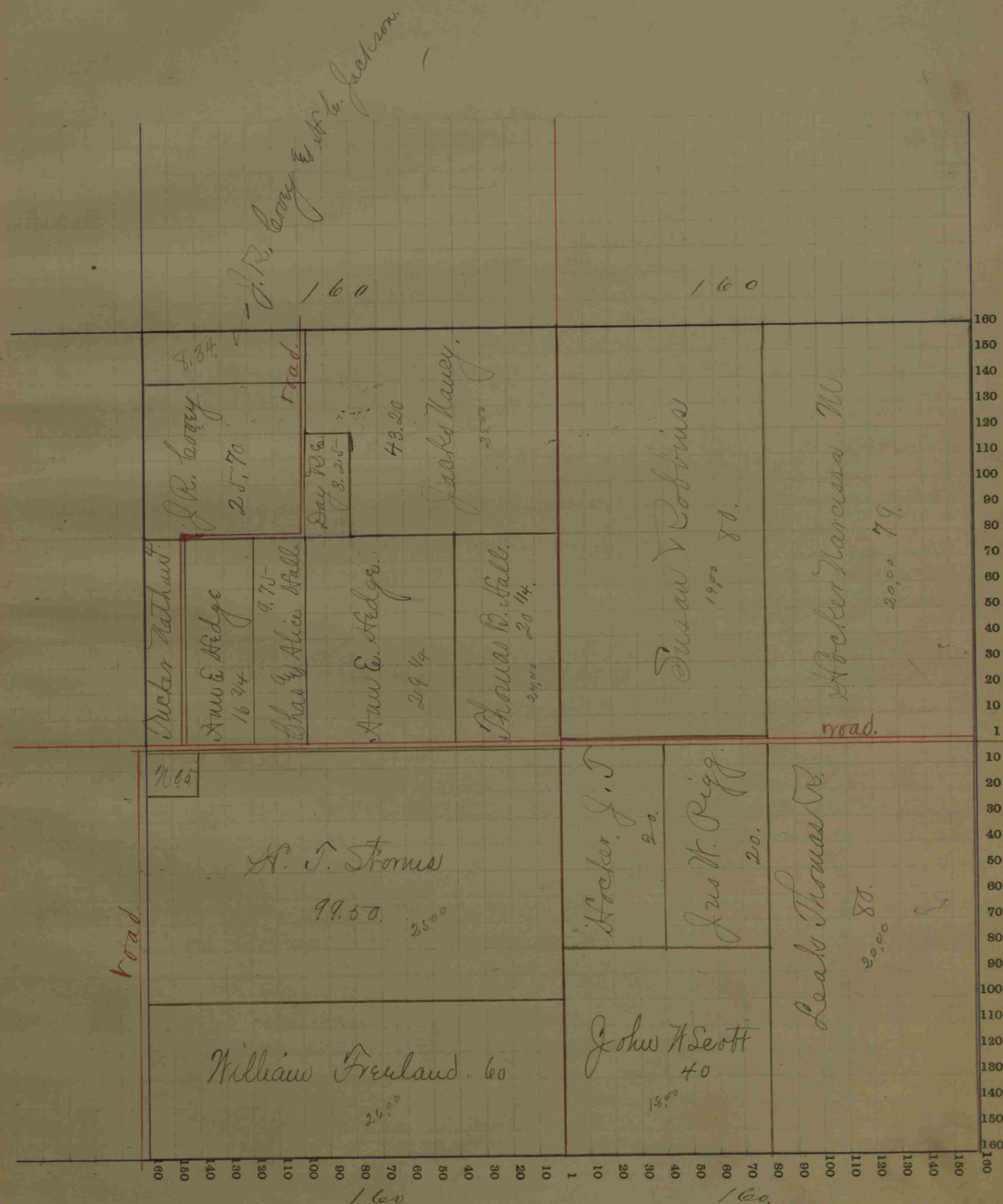
NAMES OF OWNERS.	Number on Plat.	DESCRIPTION.	Section.	Township.	Range.	Acres.	Hundredths.	Value of Lands.	Value of Improvements.	Value of Lands and Improvements.
x Ricker Nathaniel A.		Pt 1/2 SW 1/4	25	17	20	4		1 04		1 04
x Coory Jas R. & d		Pt NW 1/4	25	17	20	8 34		2 24		2 24
H. C. Jackson		Pt NW 1/4	24	17	20	25 70		6 75		6 75
x Coory John W.		1/2	24	17	20	80		15 10	2 10	17 20
x Robbins Susan		1/2	24	17	20	80		15 90	2 20	18 10
x Leak Thomas R.		1/2	24	17	20	79		15 80	1 20	17 00
x Hocker Narcissa W.		1/2 NW 1/4	24	17	20	20		3 95		3 95
x Hocker John J.		1/2	24	17	20	40		7 20	2 20	9 40
x Scott John W.		1/2 NW 1/4	24	17	20	20		3 95	1 00	4 95
x Pigg John W.		1/2	24	17	20	40		10 70	2 10	12 80
x Jacks Nancy		Pt NW 1/4	24	17	20	3 20		6 9		6 9
" " " "		Pt SE 1/4 NW 1/4	24	17	20	3 25		6 9		6 9
x Day R. E. & d Sarah A.		Pt NW 1/2	24	17	20	79 50		20 28	1 00	21 28
x Storms H. J.		1/2 NW 1/2	24	17	20	20		6 72		6 72
" " " "		1/2 NW 1/2	24	17	20	60		16 08	4 78	20 86
x Freeland William		Mid Pt S 1/2	24	17	20	29 25		6 96	1 90	8 86
x Hedge Ann E.		Mid Pt S 1/4	24	17	20	16 75		3 79		3 79
x Hall Chas & d Alice		Pt 1/2 E 1/2 NW 1/4	24	17	20	9 75		2 43		2 43
x Hall Thomas B.		Pt SE 1/4	25	17	20	20 25		4 86		4 86
						638 99				161 57

1615-71868

## SECTION No. 25

Congressional Township No. 17, R. 21

Scale—Forty rods to an inch, or ten rods to a space, Congress Land, which is one mile square for a section.  
Number of acres in this section, according to the United States Survey, 640





# Stendrick COUNTY, INDIANA, 1891.

Assessor's Plat-Book for Eel River Township, No. 8

Wm. B. Burford, Printer, Indianapolis.


NAMES OF OWNERS.	Number on Plat.	DESCRIPTION.	Section.	Township.	Range.	Acres.	Hundredths.	Value of Lands.	Value of Improvements.	Value of Lands and Improvements.
x Tucker Nathan A.		E 1/2 NE 26 17 20 80	26	17	20	80		2028		2028
x Tucker Daudridge		N 1/2 NW 26 17 20 80	26	17	20	80		2160		2160
" "		NW 26 17 20 40	26	17	20	40		1040		1040
" "		Pl 1/2 SE 26 17 20	26	17	20					
" "		Pl 1/2 SW 26 17 20 5	26	17	20	5		130		130
x Spears Willis L.		Pl SE 26 17 20 37 50	26	17	20	37 50		918		918
" " "		Pl SW 26 17 20 37 50	26	17	20	37 50		918		918
" " "		E 1/2 SW 26 17 20 80	26	17	20	80		1987		1987
" " "		N 1/2 SE 26 17 20 80	26	17	20	80		1987	496	2483
x Filice George		N 1/2 SW 26 17 20 80	26	17	20	80		1947	136	2083
" " "		SW 26 17 20 40	26	17	20	40		800		800
x Hendricks Myrtle		E 1/2 SE 26 17 20 80	26	17	20	80		2160		2160
						640 00				16706

16075 630

## SECTION No. 26

Congressional Township No. 17, R. 20

Scale—Forty rods to an inch, or ten rods to a space, Congress Land, which is one mile square for a section.  
Number of acres in this section, according to the United States Survey, 640





# Stendrick COUNTY, INDIANA, 1891.

Assessor's Plat-Book for Eel River Township, No. 8

Wm. B. Burford, Printer, Indianapolis.

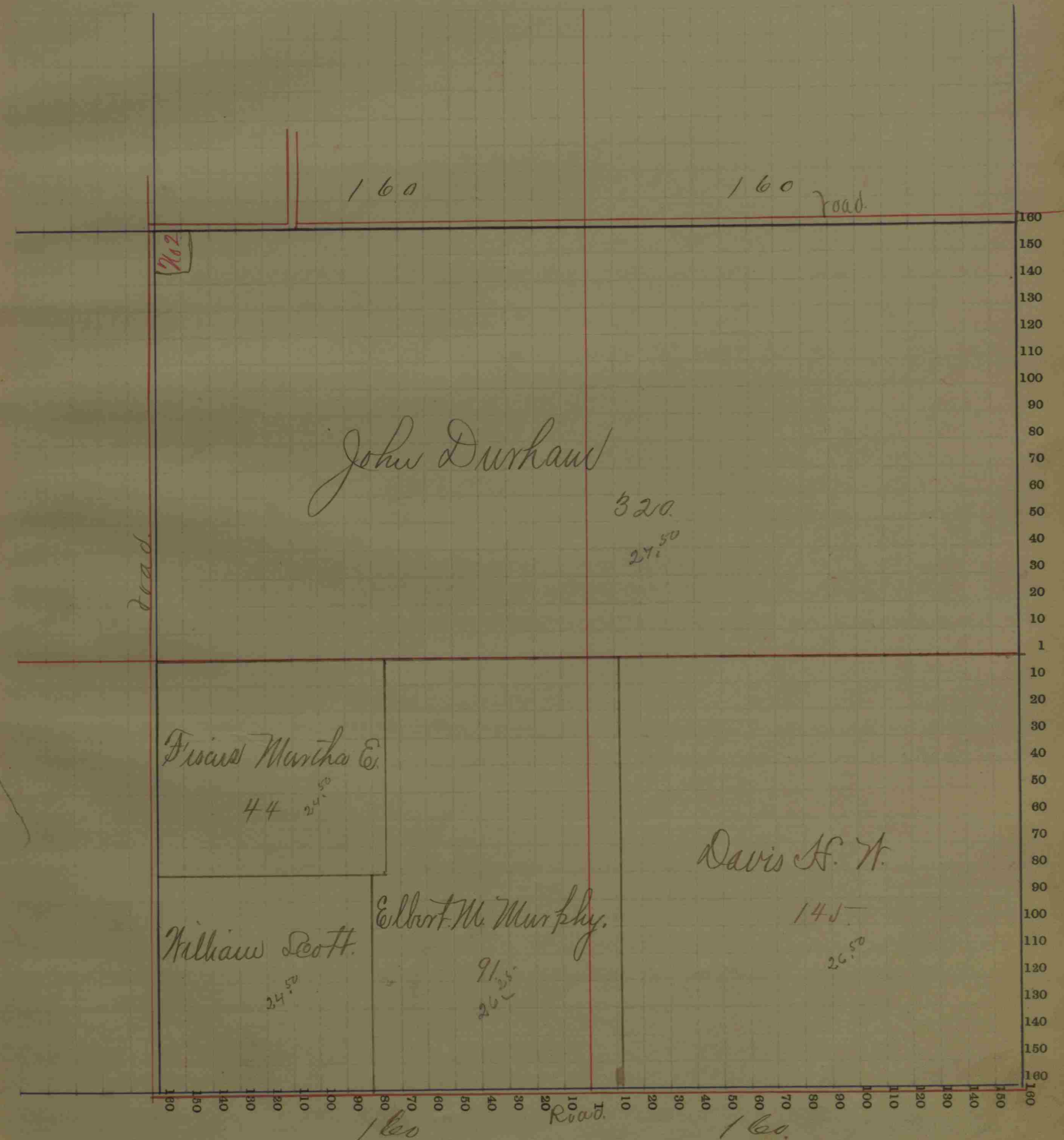
NAMES OF OWNERS.	DESCRIPTION.	Section.	Township.	Range.	Acres.	Hundredths.	Value of Lands.	Value of Improvements.	Value of Lands and Improvements.
+ Ficus Martha E.	NW <sup>4</sup>	27	17	2W	40		995	300	
" " "	Pt W side NW SW <sup>4</sup>	27	17	2W	4		100		1395
x Scott Williams	SW <sup>4</sup>	27	17	2W	40		995	175	1170
x Davis A. H.	Pt SE <sup>4</sup>	27	17	2W	145		3876	87	3963
+ Murphy Elbert M.	Pt E <sup>1/2</sup>	27	17	2W	76				
" " "	Pt NW <sup>1/2</sup> SW <sup>1/2</sup>	27	17	2W	15		2439	465	2904
x Durham John	Pt N <sup>1/2</sup>	27	17	2W	319.50		8898	635	9533
					639.50				18966

17303 1662

## SECTION No. 27

Congressional Township No. 17, R. 2 W

Scale—Forty rods to an inch, or ten rods to a space, Congress Land, which is one mile square for a section.  
Number of acres in this section, according to the United States Survey, 640





# Stendricks COUNTY, INDIANA, 1891.

Assessor's Plat-Book for

*Ed Run*

Township No. 8

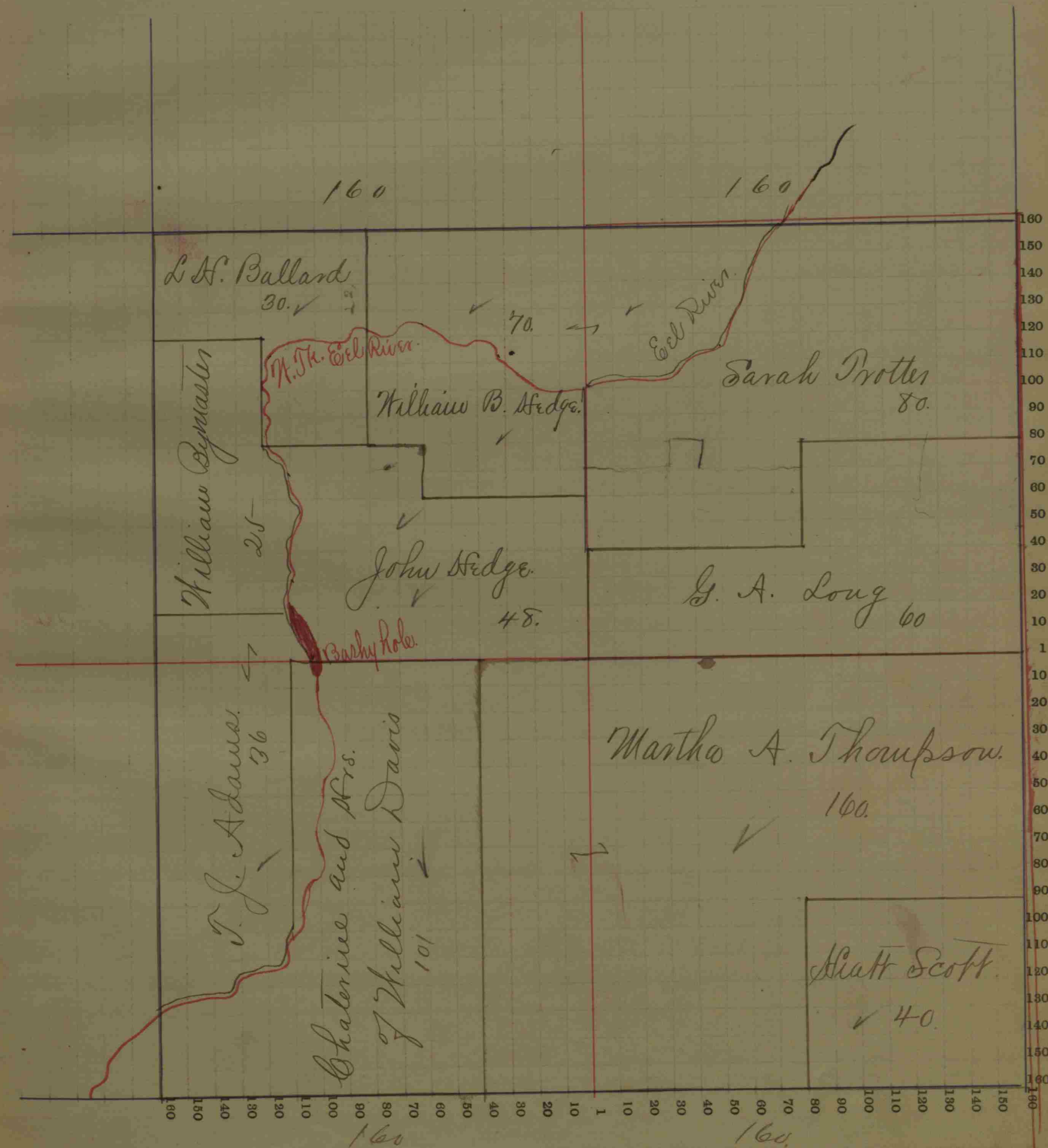
Wm. B. Burford, Printer, Indianapolis.

NAMES OF OWNERS.	Number on Plat.	DESCRIPTION.	Section.	Township.	Range.	Acres.	Hundredths.	Value of Lands.	Value of Improvements.	Value of Lands and Improvements.
Prother Lee D.		PT $\frac{1}{2}$	NE <sup>4</sup>	28	17	20	60	1471	215	
" " "		$\frac{1}{2}$ SW <sup>4</sup>	NE <sup>4</sup>	28	17	20	20	440		2126
x Long B. A.		SE <sup>4</sup>	NE <sup>4</sup>	28	17	20	40			
" " "		$\frac{1}{2}$ SW <sup>4</sup>	NE <sup>4</sup>	28	17	20	20	1834	300	1834
y Thompson Martha A.		$\frac{1}{2}$	SE <sup>4</sup>	28	17	20	80	2185	570	
" " "		SW <sup>4</sup>	SE <sup>4</sup>	28	17	20	40	1000		
" " "		$\frac{1}{2}$ E <sup>1/2</sup>	SW <sup>4</sup>	28	17	20	40	960		4653
x Hedge John.		PT SE <sup>4</sup>	WN <sup>4</sup>	28	17	20	30			
" " "		PT SW <sup>4</sup>	WN <sup>4</sup>	28	17	20	18	1133	295	1445
x Hedge William B.		PT NW <sup>4</sup>	NE <sup>4</sup>	28	17	20	20	480	200	
" " "		NE <sup>4</sup>	WN <sup>4</sup>	28	17	20	40	980		
" " "		$\frac{1}{2}$ NE <sup>4</sup> SE <sup>4</sup>	WN <sup>4</sup>	28	17	20	10	200		1865
y Bynaster William		PT NW <sup>4</sup>	WN <sup>4</sup>	28	17	20	25	525		525
x Adams T. J.		PT NW <sup>4</sup>	WN <sup>4</sup>	28	17	20	36	828		828
x Matt Scott		SE <sup>4</sup>	SE <sup>4</sup>	28	17	20	40	1003		1003
x Ballard L. H.		$\frac{1}{2}$ NW <sup>4</sup>	WN <sup>4</sup>	28	17	20	20			
" " "		SE <sup>4</sup> NW <sup>4</sup>	WN <sup>4</sup>	28	17	20	10	660		660
x Catherine and Mrs. of William Davis		PT	SW <sup>4</sup>	28	17	20	101	2121		2121
							650 00			17062

## SECTION No. 28

Congressional Township No. 17, R. 2 W

Scale—Forty rods to an inch, or ten rods to a space, Congress Land, which is one mile square for a section.  
Number of acres in this section, according to the United States Survey, 640





# Stendrick COUNTY, INDIANA, 1891.

Assessor's Plat-Book for

*Eel River*

Township No. 8

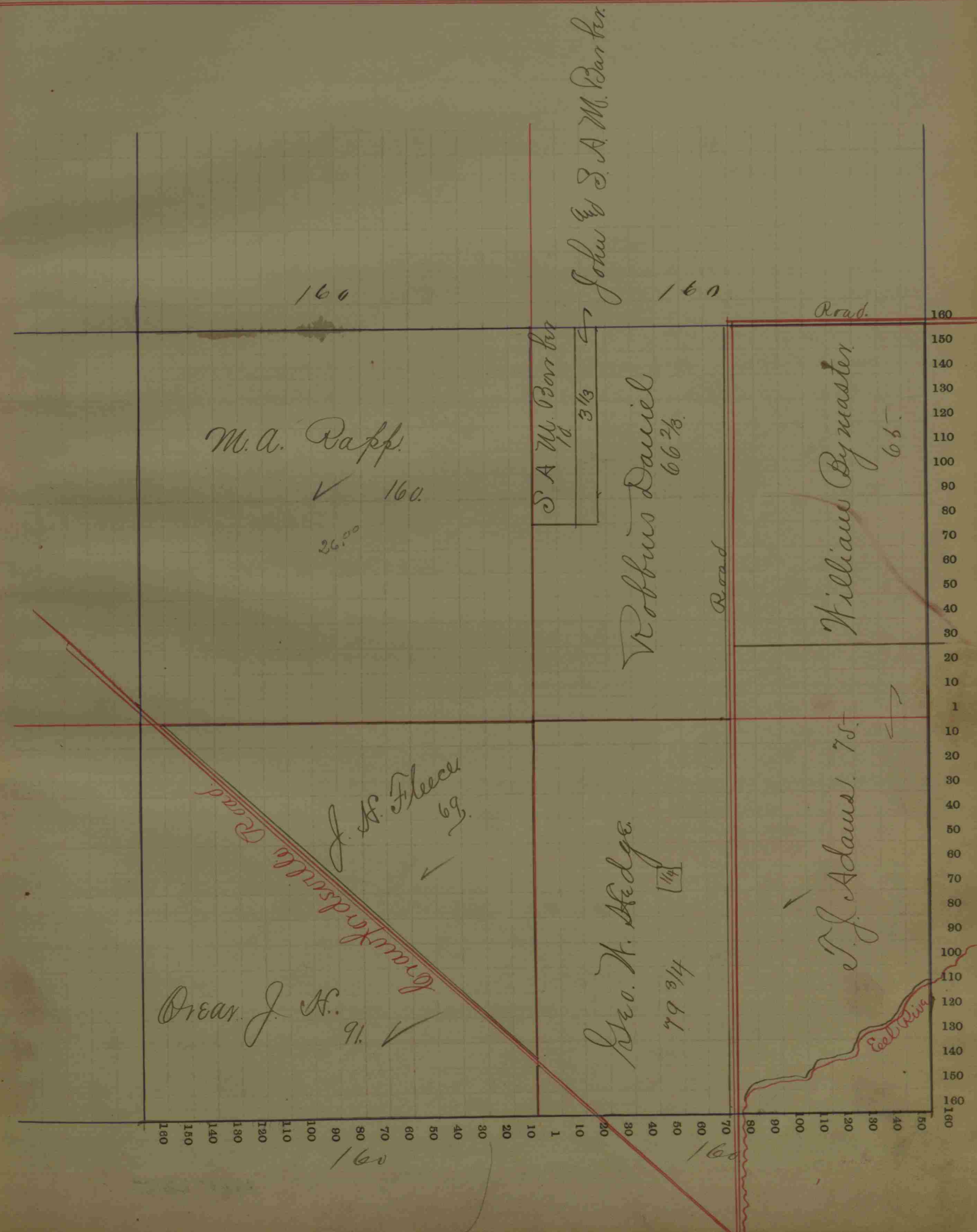
Wm. B. Burford, Printer, Indianapolis.

NAMES OF OWNERS.	Number on Plat.	DESCRIPTION.	Section.	Township.	Range.	Acres.	Hundredths.	Value of Lands.	Value of Improvements.	Value of Lands and Improvements.
Bymaster William		NE <sup>4</sup>	NE <sup>4</sup>	29	17	20	40	943	215	
"		RT SE <sup>4</sup>	SE <sup>4</sup>	29	17	20	25	625		1783
x Robbins Daniel		RT NW <sup>4</sup>	NW <sup>4</sup>	29	17	20	26 66	611		
"		SW <sup>4</sup>	NW <sup>4</sup>	29	17	20	40	740	265	1616
+ Barber Spicy A.M.		RT NW <sup>4</sup>	NW <sup>4</sup>	29	17	20	3 33	70		70
+ and John W.										
+ Barber S. A. M.		RT NW <sup>1/2</sup> NW <sup>1/2</sup> NW <sup>4</sup>	NW <sup>4</sup>	29	17	20	10	227		227
x Hodge H. H.		NW <sup>1/2</sup>	SE <sup>4</sup>	29	17	20	79 75	2072	530	2602
x Flecker J. H.		RT NW <sup>1/2</sup>	SW <sup>4</sup>	29	17	20				
"		RT SE <sup>4</sup>	SW <sup>4</sup>	29	17	20	69 1	1830	15	1845
x Adams J. J.		RT E <sup>1/2</sup>	SE <sup>4</sup>	29	17	20				
"		RT SE <sup>4</sup>	NW <sup>4</sup>	29	17	20	75 1	1861	310	2171
x Rapp W. A.		NW <sup>4</sup>	NW <sup>4</sup>	29	17	20	160	4280	495	4775
x Grear J. H. M. E.		SW <sup>4</sup> cor.	SW <sup>4</sup>	29	17	20	91 1	2366	385	2751
							619.74			17840

## SECTION No. 29

Congressional Township No. 17, R. 2 N

Scale—Forty rods to an inch, or ten rods to a space, Congress Land, which is one mile square for a section.  
Number of acres in this section, according to the United States Survey, 640





Stendrick

COUNTY, INDIANA, 1891.

Assessor's Plat-Book for

Ed Russ

Township, No. 8

Wm. B. Barford, Printer, Indianapolis.

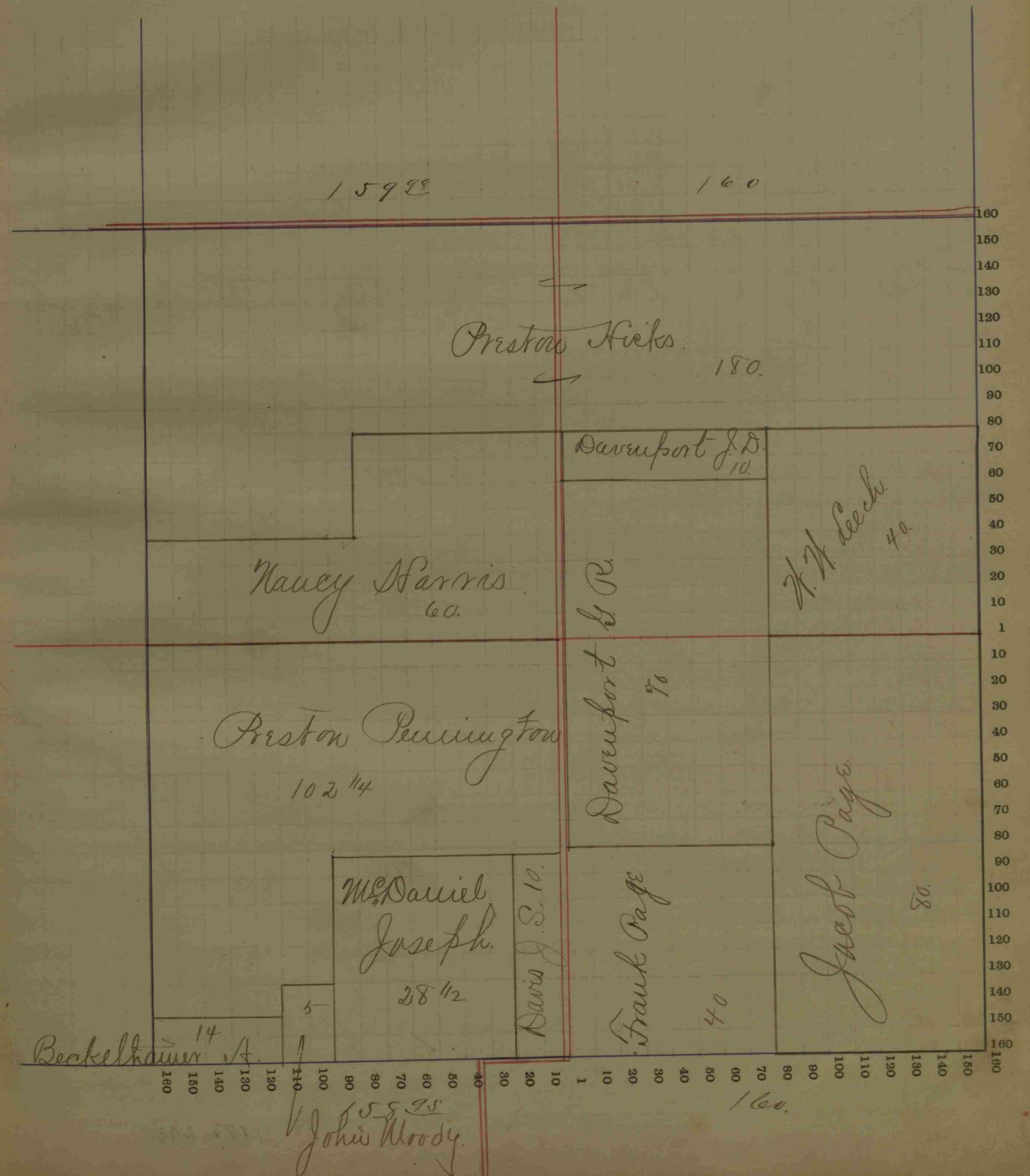
NAMES OF OWNERS.	Number on Plat.	DESCRIPTION.	Section.	Township.	Range.	Acres.	Hundredths.	Value of Lands.	Value of Improvements.	Value of Lands and Improvements.
✓ Hicks Preston		N <sup>3</sup> / <sub>4</sub> N <sup>1</sup> / <sub>2</sub>	31	17	24	60		1609	115	
" " "		N <sup>1</sup> / <sub>2</sub>	31	17	24	40		1053	95	
" " "		N <sup>1</sup> / <sub>2</sub>	31	17	24	80		2031	130	5033
✓ Davenport Geo. R.		N <sup>1</sup> / <sub>2</sub>	31	17	24	40				
" " "		Rt S <sup>1</sup> / <sub>4</sub>	31	17	24	30		1797	310	2107
✓ Pennington Preston		Rt N <sup>1</sup> / <sub>2</sub>	31	17	24	46 66		1219	535	
" " "		Rt N <sup>1</sup> / <sub>2</sub>	31	17	24	55 59		1498	200	3452
✓ McDaniel Joseph		Rt S <sup>1</sup> / <sub>4</sub>	31	17	24	28 50		712	118	830
✓ Davenport J. D.		N <sup>1</sup> / <sub>2</sub> N <sup>1</sup> / <sub>2</sub> S <sup>1</sup> / <sub>4</sub>	31	17	24	10		256	130	386
✓ Page William F.		S <sup>1</sup> / <sub>4</sub>	31	17	24	40		1166		1166
✓ Page Jacob J.		E <sup>1</sup> / <sub>2</sub>	31	17	24	80		2300		2300
✓ Harris Nancy		S <sup>1</sup> / <sub>4</sub>	31	17	24	40				
" " "		S <sup>1</sup> / <sub>2</sub> S <sup>1</sup> / <sub>4</sub>	31	17	24	20		1635	327	1962
✓ Leech W. H.		S <sup>1</sup> / <sub>4</sub>	31	17	24	40		1100		1100
✓ Woody John		Rt S <sup>1</sup> / <sub>4</sub>	31	17	24	5		140	65	205
✓ Beckelhamer A.		Rt S <sup>1</sup> / <sub>4</sub>	31	17	24	14		392		392
✓ Davis J. S.		E <sup>1</sup> / <sub>2</sub> E <sup>1</sup> / <sub>2</sub> S <sup>1</sup> / <sub>4</sub> S <sup>1</sup> / <sub>4</sub>	31	17	24	10		260		260
								63975		19793
										18963

19193 2025

SECTION No. 31

Congressional Township No. 17, R. 27

Scale—Forty rods to an inch, or ten rods to a space, Congress Land, which is one mile square for a section.  
Number of acres in this section, according to the United States Survey, 638 33





# Stendrick COUNTY, INDIANA, 1891.

Assessor's Plat-Book for Ed River Township, No. 8

Wm. R. Barford, Printer, Indianapolis.

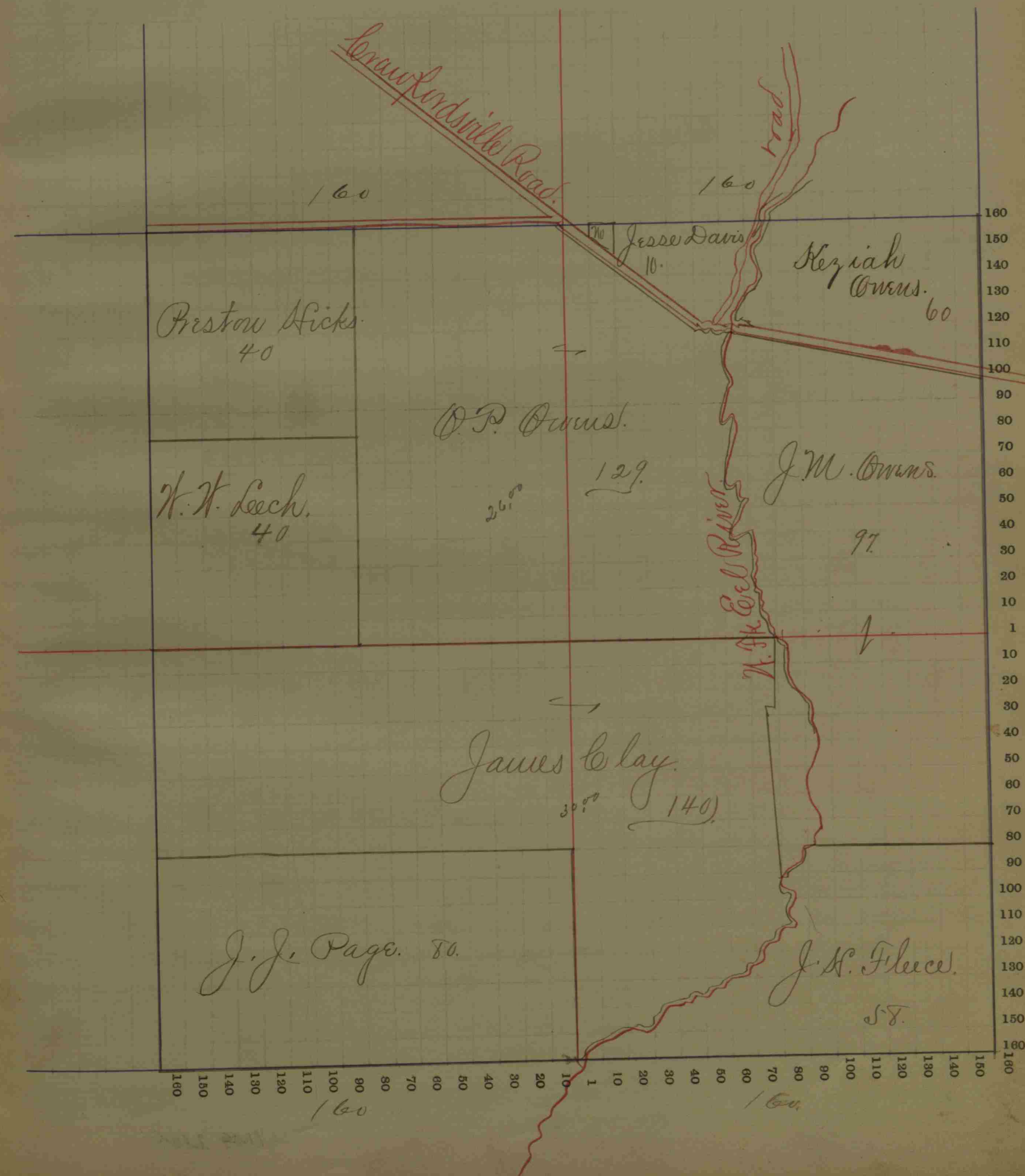
NAMES OF OWNERS.	Number on Plat.	DESCRIPTION.	Section.	Township.	Range.	Acres.	Hundredths.	Value of Lands.	Value of Improvements.	Value of Lands and Improvements.
* Hicks Preston		NW <sup>4</sup>	NW <sup>4</sup>	32	17	2W	40	908		908
* Clay James		W <sup>1/2</sup>	SW <sup>4</sup>	32	17	2W	80	2000		
" " "		SE <sup>1/2</sup>	SE <sup>4</sup>	32	17	2W	60	1300	215	3715
* Owens O. P.		E <sup>1/2</sup>	NW <sup>4</sup>	32	17	2W	80			
" " "		SE <sup>1/2</sup>	NE <sup>4</sup>	32	17	2W	49	3365	555	3950
* Leech H. H.		SW <sup>4</sup>	NW <sup>4</sup>	32	17	2W	40	1060	310	1370
* Davis Jesse		SE <sup>1/2</sup>	NE <sup>4</sup>	32	17	2W	10	265		265
* Fleece J. H.		SE <sup>1/2</sup>	SE <sup>4</sup>	32	17	2W	5.8	1392		1392
* Owens James M.		SE <sup>1/2</sup>	SE <sup>4</sup>	32	17	2W	97	2619		2619
" " "		SE <sup>1/2</sup>	SE <sup>4</sup>	32	17	2W	88	2240	485	2725
* Page J. J.		NE <sup>4</sup> cor.	NE <sup>4</sup>	32	17	2W	60	1800	510	2310
* Owens Kiziah							654			19254

17149 2105

## SECTION No. 32

Congressional Township No. 17, R. 2W

Scale—Forty rods to an inch, or ten rods to a space, Congress Land, which is one mile square for a section.  
Number of acres in this section, according to the United States Survey, 640





Standard

COUNTY, INDIANA, 1891.

Assessor's Plat-Book for Eel River

Township, No. 8

Wm. B. Barford, Printer, Indianapolis.

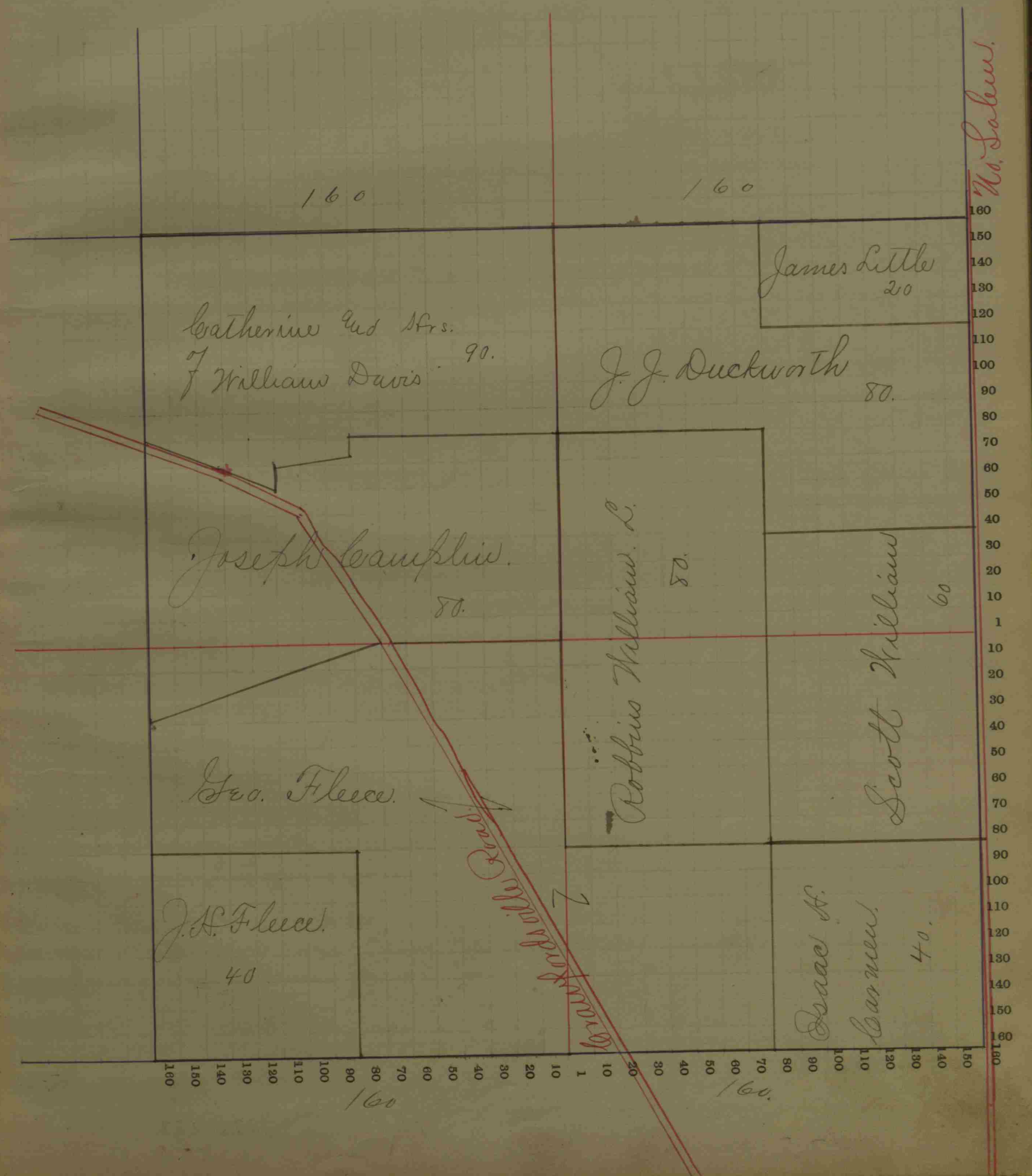
NAMES OF OWNERS.	Number on Plat.	DESCRIPTION.	Section.	Township.	Range.	Acres.	Handredths.	Value of Lands.	Value of Improvements.	Value of Lands and Improvements.
+ Campbell Joseph		SE <sup>4</sup>	33	17	20	40		1110		
" " "		Pt SE <sup>4</sup>	33	17	20	33		891	333	
" " "		Pt NW <sup>4</sup>	33	17	20	7		161		2497
x Robbins William L.		SW <sup>4</sup>	33	17	20	40		2198	217	2416
" " "		NW <sup>4</sup>	33	17	20	40		1099		
7 Duckworth J. J.		Mid Pt E <sup>1/2</sup>	33	17	20	40		940		2039
x " " "		NW <sup>4</sup>	33	17	20	40		848	165	683
x Little James.		N <sup>1/2</sup> NE <sup>4</sup>	33	17	20	20		2240	410	
x Catherine and Mrs.		N <sup>1/2</sup>	33	17	20	80		275		2928
x William Davis		Pt NW <sup>1/2</sup> SW <sup>4</sup>	33	17	20	10		1740	145	1885
x Scott William		NE <sup>4</sup>	33	17	20	40		1020		1030
x " " "		S <sup>1/2</sup> SE <sup>4</sup>	33	17	20	20		1202	245	1447
x Fleece J. H.		SW <sup>4</sup>	33	17	20	40		2240	65	
x Carman Isaac H.		SE <sup>4</sup>	33	17	20	40		1160		
x Fleece George.		E <sup>1/2</sup>	33	17	20	80		832		4297
" " "		SW <sup>4</sup>	33	17	20	40				
" " "		Pt NW <sup>4</sup>	33	17	20	32				
								64200		192108

176261882

SECTION No. 33

Congressional Township No. 17, R. 2N

Scale—Forty rods to an inch, or ten rods to a space, Congress Land, which is one mile square for a section.  
Number of acres in this section, according to the United States Survey, 640



No. 33



# Stendrick COUNTY, INDIANA, 1891.

Assessor's Plat-Book for Eel River Township, No. 8

Wm. H. Buford, Printer, Indianapolis.

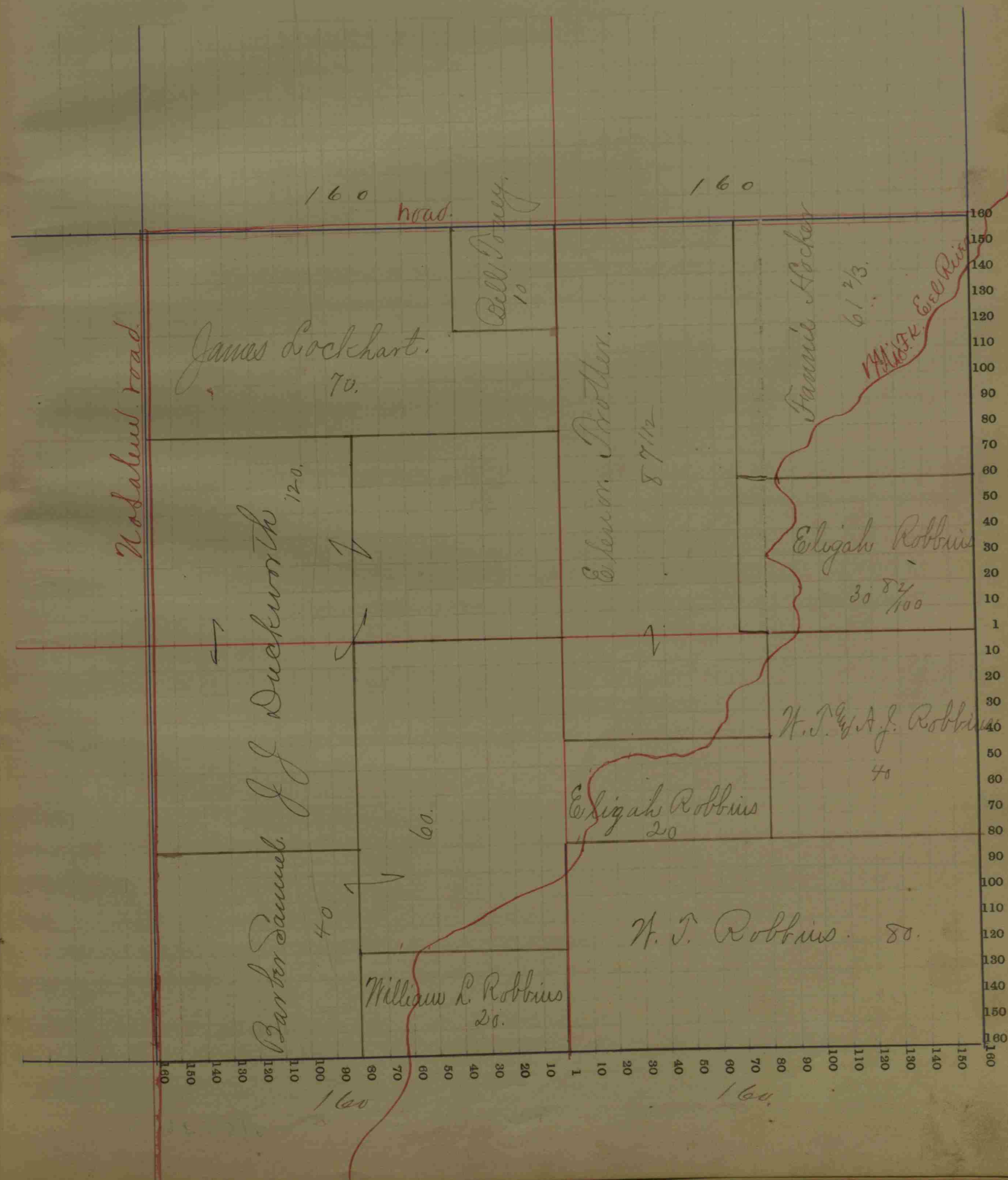
NAMES OF OWNERS.	Number on Plat.	DESCRIPTION.	Section.	Township.	Range.	Acres.	Hundredths.	Value of Lands.	Value of Improvements.	Value of Lands and Improvements.
x Robbins H. J.		S <sup>1/2</sup>	SE <sup>4</sup>	34	17	24	80	2200	300	2500
x Robbins H. J. & A. J.		W <sup>6</sup>	SE <sup>4</sup>	34	17	24	40	1000	50	1050
x Hocker Fannie E.		W <sup>6</sup> Cor	W <sup>6</sup>	34	17	24	61 66	1419	200	1619
x Trotter Elenor		Rt W <sup>1/2</sup>	W <sup>6</sup>	34	17	24	67 50			
" " "		W <sup>1/2</sup> W <sup>6</sup>	SE <sup>4</sup>	34	17	24	20	2600	300	2900
1 Toney Billy & Robert		W <sup>6</sup> W <sup>6</sup>	W <sup>6</sup>	34	17	24	10	380	50	430
x Duckworth J. J.		S <sup>1/2</sup>	W <sup>6</sup>	34	17	24	80			
" " "		W <sup>6</sup>	SW <sup>4</sup>	34	17	24	40	3480	300	3780
x Robbins Eligah		SE <sup>4</sup> Cor.	W <sup>6</sup>	34	17	24	30 82	678		
" " "		S <sup>1/2</sup> W <sup>6</sup>	SE <sup>4</sup>	34	17	24	20	440	160	1268
x Lockhart James		W <sup>6</sup>	W <sup>6</sup>	34	17	24	40			
" " "		W <sup>3/4</sup> W <sup>6</sup>	W <sup>6</sup>	34	17	24	30	1610	300	1910
x Barber Samuel		SW <sup>4</sup>	SW <sup>4</sup>	34	17	24	40	1200	500	
" " "		W <sup>6</sup>	SW <sup>4</sup>	34	17	24	40			
" " "		W <sup>1/2</sup> SE <sup>4</sup>	SW <sup>4</sup>	34	17	24	20	1380	120	3200
x Robbins William L.		S <sup>1/2</sup> SE <sup>4</sup>	SW <sup>4</sup>	34	17	24	20	500	50	550
								639.99		19107

16787 2320

## SECTION No. 34

Congressional Township No. 17, R. 2N

Scale—Forty rods to an inch, or ten rods to a space, Congress Land, which is one mile square for a section.  
Number of acres in this section, according to the United States Survey, 640





COUNTY, INDIANA, 1891.

Assessor's Plat-Book for

Eel River

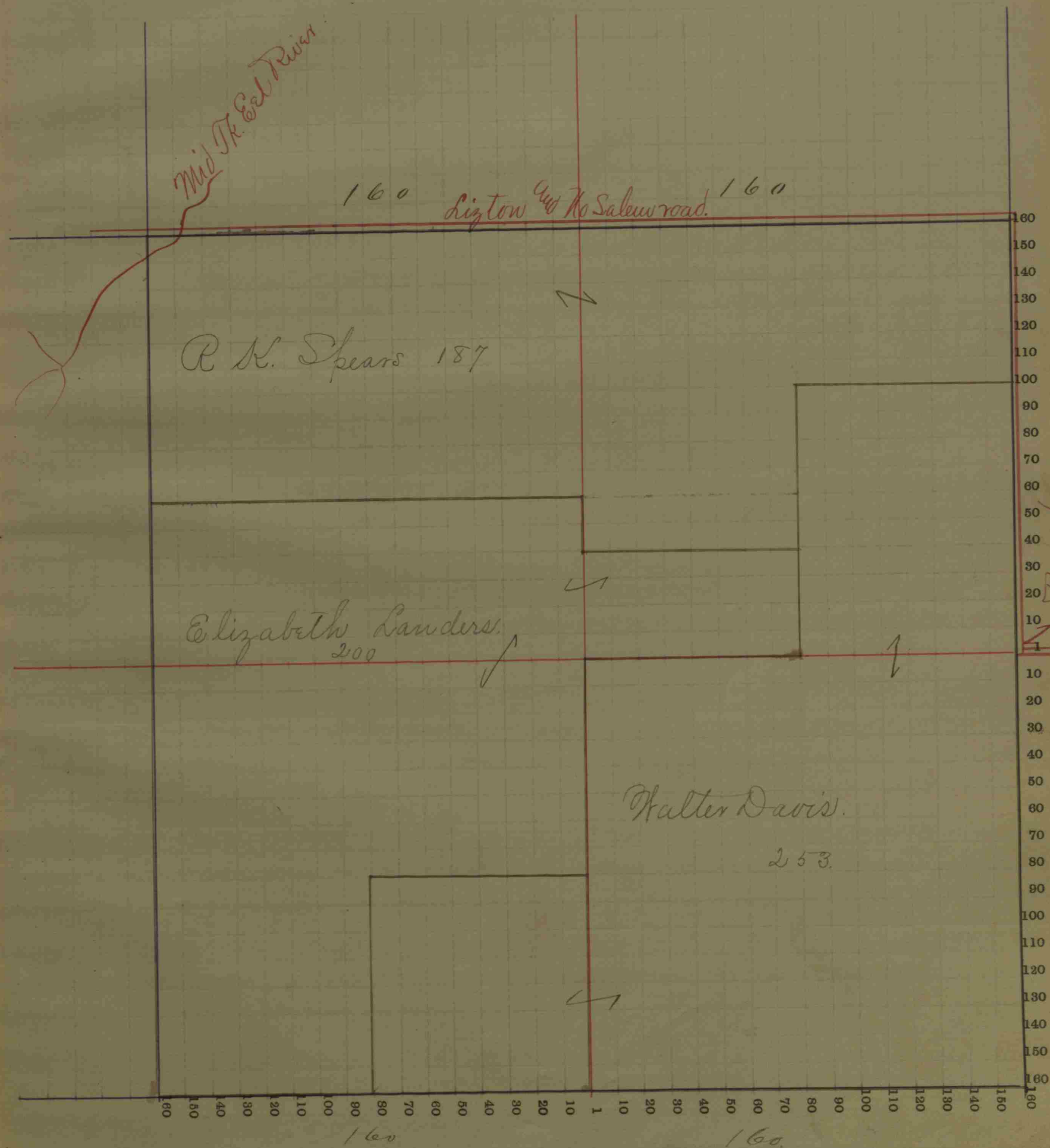
Township, No. 8

Wm. B. Burford, Printer, Indianapolis

SECTION No. ୩୧

Congressional Township No. 17, R. 2N

Scale—Forty rods to an inch, or ten rods to a space, Congress Land, which is one mile square for a section.  
Number of acres in this section, according to the United States Survey, 640





Standrick

COUNTY, INDIANA, 1891.

Assessor's Plat-Book for Eel River

Township, No. 8

Wm. B. Burford, Printer, Indianapolis.

SECTION No. 36

Congressional Township No. 17, R. 2 W.

Scale—Forty rods to an inch, or ten rods to a space, Congress Land, which is one mile square for a section.  
Number of acres in this section, according to the United States Survey, 640

NAMES OF OWNERS.

Number on Plat.

DESCRIPTION.

Section.

Township.

Range.

Acres.

Hundredths.

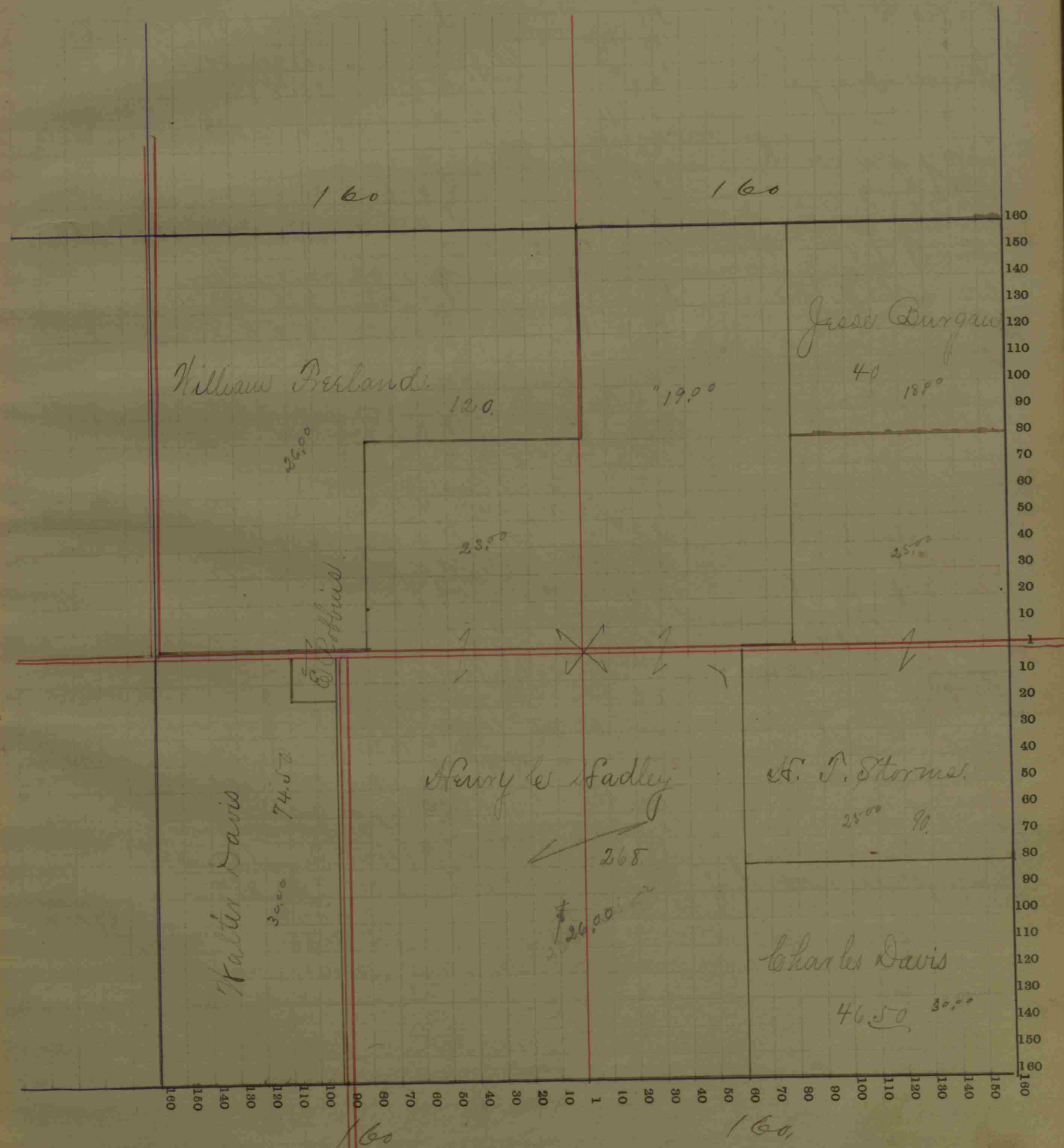
Value of Lands.

Value of Improvements.

Value of Lands and Improvements.

✓	Robbins Elizabeth	W <sup>6</sup> cor W <sup>4</sup>	S <sup>7</sup> 36 17 20	50	10	78	88
✓	Burgan Jesse	W <sup>6</sup>	W <sup>6</sup> 36 17 20	40	720	50	770
x	Hadley Henry C.	N <sup>1</sup> / <sub>2</sub>	W <sup>6</sup> 36 17 20	80	1520	100	
x	" " "	S <sup>6</sup>	W <sup>4</sup> 36 17 20	40	920		
x	" " "	E <sup>1</sup> / <sub>2</sub>	S <sup>4</sup> 36 17 20	80			
7	" " "	Pt E side N <sup>1</sup> / <sub>2</sub>	S <sup>4</sup> 36 17 20	10			
x	" " "	Pt N <sup>1</sup> / <sub>2</sub>	S <sup>6</sup> 36 17 20	63	3996		6886
x	Storrs Sarah E.	W <sup>6</sup> cor	S <sup>6</sup> 36 17 20	50	1250	200	
x	" " "	S <sup>6</sup>	W <sup>6</sup> 36 17 20	40	1000	100	2550
x	Davis Charles	S <sup>6</sup> cor.	S <sup>6</sup> 36 17 20	46.50	1169		1169
x	Davis Walter	Pt N <sup>1</sup> / <sub>2</sub>	S <sup>4</sup> 36 17 20	74.50	2235		2235
x	Ferland William	(W <sup>6</sup> , W <sup>4</sup> , S <sup>4</sup> ) <sup>3</sup> / <sub>4</sub>	W <sup>4</sup> 36 17 20	120	3139		3139
				644.50			16484

13939 525





*Fendricks*

COUNTY, INDIANA, 1891.

Assessor's Plat-Book for *Elletts River*

Township No.

Wm. B. Burford, Printer, Indianapolis.

SECTION No. *4*

Congressional Township No. *17 16*, R. *22 1/2*

Scale—Forty rods to an inch, or ten rods to a space, Congress Land, which is one mile square for a section.  
Number of acres in this section, according to the United States Survey,

NAMES OF OWNERS.	Number on Plat.	DESCRIPTION.	Section.	Township.	Range.	Acres.	Hundredths.	Value of Lands.	Value of Improvements.	Value of Lands and Improvements.
Adams Thomas J.		Pt NW <sup>4</sup> NW Fract	4	16	20	6		500	40	340
Noland Edward		Pt SW <sup>4</sup> NW Fract	4	16	20	150		75	250	325
Honorable J. D. Mrs.		Pt SW <sup>4</sup> NW Fract	4	16	20	150		100	375	475
Davis F. M. Mrs.		Pt NW <sup>4</sup> NW Fract	4	16	20	133.60		4687	1991	7278
Fleece George		Pt SE <sup>4</sup> NW Fract	4	16	20	1		100	500	600
" "		Pt NW <sup>4</sup> NW Fract	4	16	20	50.50		1700	600	2300
" "		Pt NE <sup>4</sup> NW Fract	4	16	20	13		455	500	955
Clay James H.		Pt NW <sup>4</sup> SW <sup>4</sup>	4	16	20					
" "		Pt SE <sup>4</sup> SW <sup>4</sup>	4	16	20	87.25		2835	665	3500
Hadley James A.		Pt NW <sup>4</sup> SW <sup>4</sup>	4	16	20	23.75		888	650	1538
Hunt John H.		W Cor NW <sup>4</sup> SW <sup>4</sup>	4	16	20	1.25		40		40
Duncan G. H.		Pt NW <sup>4</sup> SW <sup>4</sup>	4	16	20	2.50		125	300	425
Hocker W. H.		Pt SW <sup>4</sup> NW Fract	4	16	20	10.50		525	620	1145
Robbins William S.		E 1/2 SE <sup>4</sup>	4	16	20	80				
" "		E Side NW <sup>4</sup> SE <sup>4</sup>	4	16	20	13.67		3000		3000
Robertson G. H.		Pt Side S 1/2 S 1/2 NW Fract	4	16	20					
" "		W Cor SE <sup>4</sup> NW Fract	4	16	20					
" "		Mid Pt NW Side SE <sup>4</sup>	4	16	20	4.10		195	275	470
Davidson D. W.		SW <sup>4</sup> NW Fract	4	16	20	44.50		1780		1780
Thrift L. R.		Pt SW <sup>4</sup> NW Fract	4	16	20	7.33		280	40	320
Thrift E. J.		Pt Side S 1/2 S 1/2 NW Fract	4	16	20	5		200	195	395
Settles Moses		Pt SW <sup>4</sup> NW Fract	4	16	20	1		50	50	100
Gill William		Pt SE <sup>4</sup> NW Fract	4	16	20	6.65		300	200	500
Waters Joseph		Pt E 1/2 SW <sup>4</sup>	4	16	20	44				
" "		Pt NW <sup>4</sup> SE <sup>4</sup>	4	16	20	66.84		3774	475	4249
Duncan G. H.		Pt SE <sup>4</sup> NW Fract	4	16	20	2		200	350	550
Waters Newton E.		Pt SE <sup>4</sup> NW Fract	4	16	20	4.90		300		300
Walton Jonathan		Pt SE <sup>4</sup> NW Fract	4	16	20	2		100	350	450
Campbell Robert S.		Pt NW <sup>4</sup> NW Fract	4	16	20	7.50		375	450	825
							615.84			31269

21384 8876

