ASSESSOR'S PLAT BOOK

Eel River Township

Hendricks County

1928

COUNTY, INDIANA, 19

Assessor's Plat-Book for _____ Township, No. _____

Wm. B. Burford Printing Co., Blank Book Mfr., Indianapolis

NAMES OF OWNERS	Number on Plat	DESCRIPTION	Section	Township	Range	Acres	Hundredths	Value of Lands	Value of Improvements	Value of Lands and Improvements
Davis, Robert F. Heirs	1	W side NW fr¼ NE¼	1	16	2W	8		365		365
" " "		NE fr¼ NW¼	1	16	2W	59		2435	600	3400
Boone, G.N. & O.L.	2	Pt W½ NW fr¼	1	16	2W	49		1610		1610
Davis, C.E.	3	NW fr¼ NE¼	1	16	2W	32		1440	150	1590
Mount, Hattie	4	Pt NW fr¼	1	16	2W	90		5875	200	6075
Higgins, Christopher	5	Pt W½ SW¼	1	16	2W	77	33	5260	1200	6460
Plummer Dora F.	6	Pt SW¼ SE¼	1	16	2W	18		1230		1230
Riddle, C.L.	7	Pt E½ NE¼	1	16	2W	11		710		710
Pratt, Jesse H.	8	Pt W½ NE¼	1	16	2W	45		2870	900	3770
Plummer, Oliver E	9	SE¼ SE¼	1	16	2W	37	60			
		W½ SW¼ SE¼	1	16	2W	19	45	1905		
Plummer, Elvina C	10	Pt E½ NE¼	1	16	2W	30	57	1725	1000	
		Pt W½ NE¼	1	16	2W	5		330		2153
Rawlings, Wm D.	11	E½ NE¼ SE¼	1	16	2W	44		2760		2760
			1	16	SW					
Rawlings, James L.	12	Pt NW¼ SE¼				38		2600	1000	
		SPt. SW¼ NW fr¼				10		660		
		Pt SW¼				76	75	4965		9225
Fiscus, John F.	13	Pt NE¼ SE¼				44		2205	700	3305
		Pt E½ NE¼								
								37440	5750	43190

SECTION No. 1

Congressional Township No. 16, R. 2W.

SCALE: Forty rods to an inch, or ten rods to a space, Congress Land, which is one mile square for a section.

Number of acres in this section, according to the United States Survey, _____

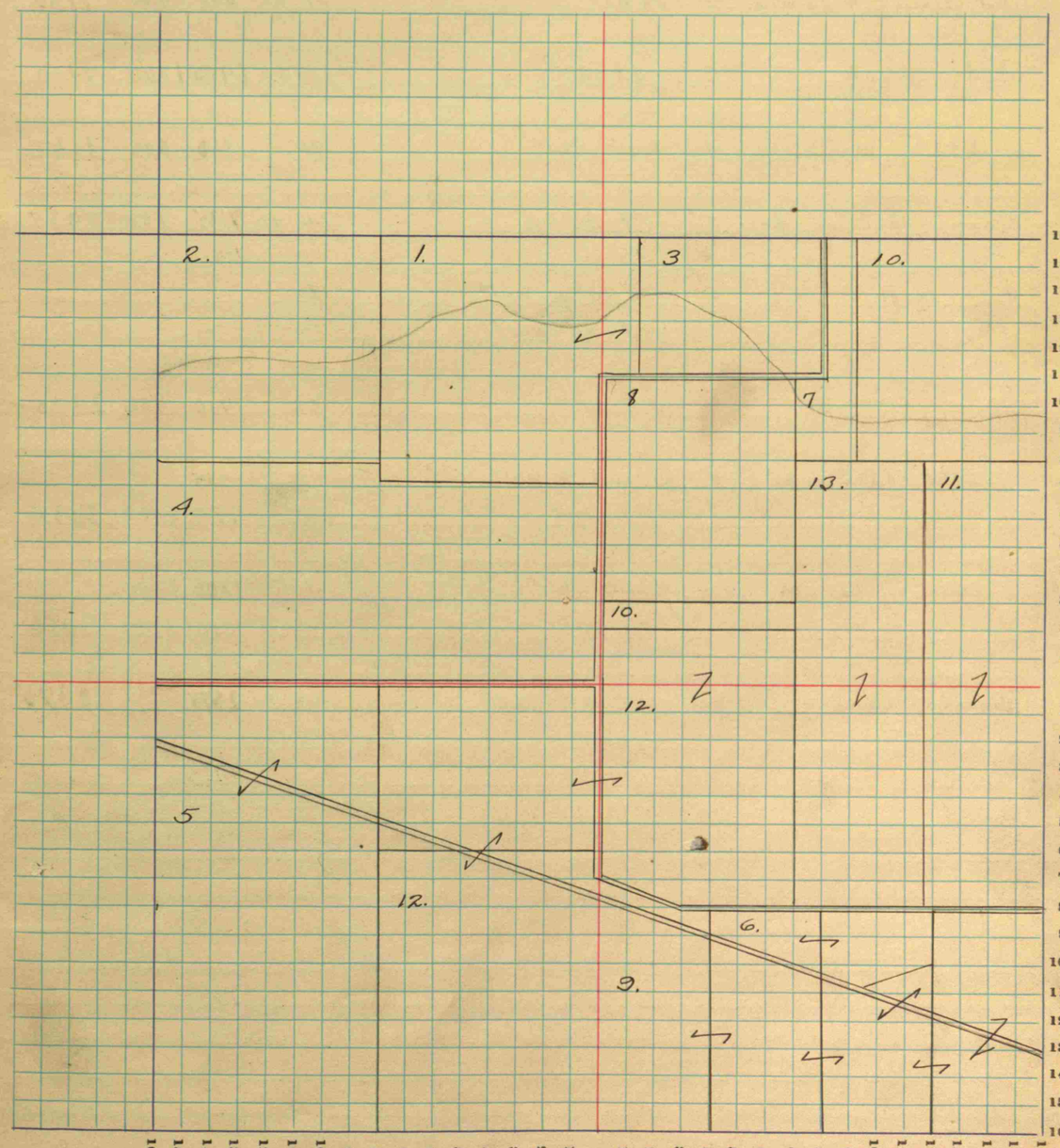

COUNTY, INDIANA, 19

Assessor's Plat-Book for Township, No.

Wm. B. Burford Printing Co., Blank Book Mfr., Indianapolis

NAMES OF OWNERS	Number on Plat	DESCRIPTION	Section	Township	Range	Acres	Hundredths	Value of Lands	Value of Improvements	Value of Lands and Improvements
Willo, Francis M.	1	SW¼ SW¼				40		1600		1600
West, Allen E, & Lovena	2	Pt NE¼ SE¼				10	50	635	500	1135
West, Frank	3	Pt SE¼				114	50	6900	1000	7900
Wickham, Marion W	4	NW¼ SW¼				40		1350	300	1650
Davis, Quincy A.	5	Pt NE¼ fr.				146	91	7135	800	7935
✓ New, Y. M.	6	Pt W½ fr. NW¼				180				
" "		Pt E½ NW¼								
Spery, Wm B	7	Pt SE¼				32		1920	400	2320
Trotter, James M	8	S. end fr. NW¼				12		585		
" "		E½ SW¼				35		1750	800	3135
Trotter, Ola M.	9	SE¼ SW¼				40		1800	~~1300~~	
" "		Pt NE¼ SW¼				5		210	1000	3010
Davis, Carl	10	Pt NE¼ NE¼				48	91	2375		2375

SECTION No. 2

Congressional Township No. 16, R. 2 W

SCALE: Forty rods to an inch, or ten rods to a space, Congress Land, which is one mile square for a section.

Number of acres in this section, according to the United States Survey,

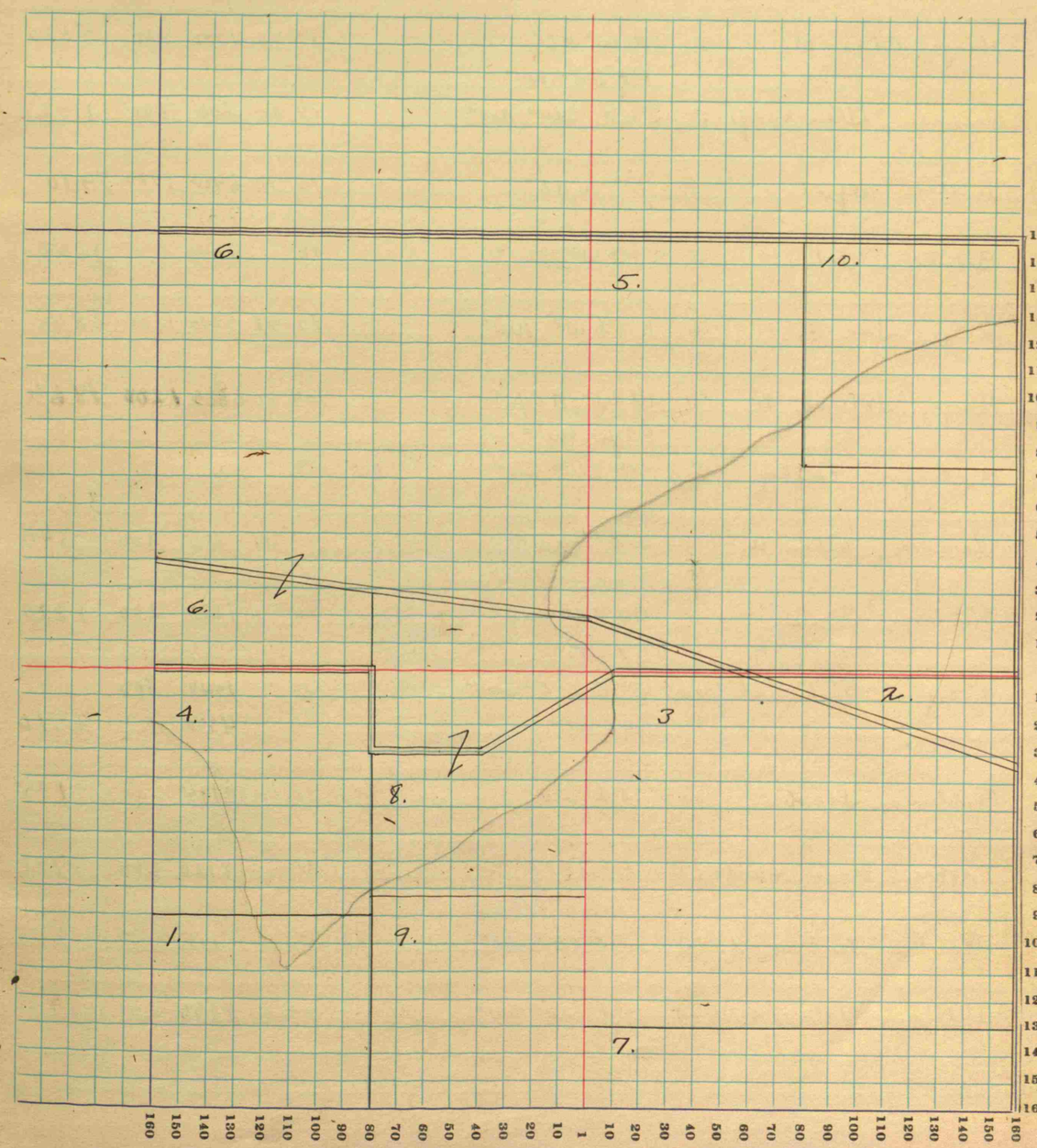

COUNTY, INDIANA, 19

Assessor's Plat-Book for _____ Township, No. _____

Wm. B. Burford Printing Co., Blank Book Mfr., Indianapolis

NAMES OF OWNERS	Number on Plat	DESCRIPTION	Section	Township	Range	Acres	Hundredths	Value of Lands	Value of Improvements	Value of Lands and Improvements
Alexander, Henry	1	Pt SW¼ SW¼ Pt SE¼				10		750	600	1350
Hays, Chas. M.	2	Pt W½ NE¼ Pt S E¼ NW¼				87	26	4780	800	5580
Duncan, Glen & wife	3	S end. SW¼ NW¼				13	50	600	500	1100
Trotter Alfred	4	E½ fr. NE¼				96	75	6410	1500	7910
Belnten John	5	Pt W½ SW¼				18		1050		1050
Hays, Joe F.	6	N. Pt W½ NW¼				82	28	5245	1600	6845
Hays, Tobias D.	7	Pt W½ NE fr¼ E½ fr. NW¼				104	60	6665	1200	7865
V Meelinger, Emily	8	Pt SW¼ SW¼				3				
Farmer, Allen H.		SW¼ NW¼					37	40	300	340
Robbins, Susan	9	Pt NE¼ SW¼ Pt S E¼				39		1020	200	1220
Ragan, Zachariah	10	S. End E½ SW¼ W½ SE¼				36		1340	800	
						80		4370		6710
Robbins, Jacob	11	Pt SW¼				30		2185		2185
Coffey, Major, & wife	12	E½ SE¼				80		3120	600	3720
Robbins, Andrew J.	13	Pt NE¼ SW¼				5		150	50	200
Williams, Urband, & wife	14	Pt SW¼ SW¼				22	50	1350	200	1550

SECTION No. 3

Congressional Township No. 16, R. 2W

SCALE: Forty rods to an inch, or ten rods to a space, Congress Land, which is one mile square for a section.

Number of acres in this section, according to the United States Survey, _____

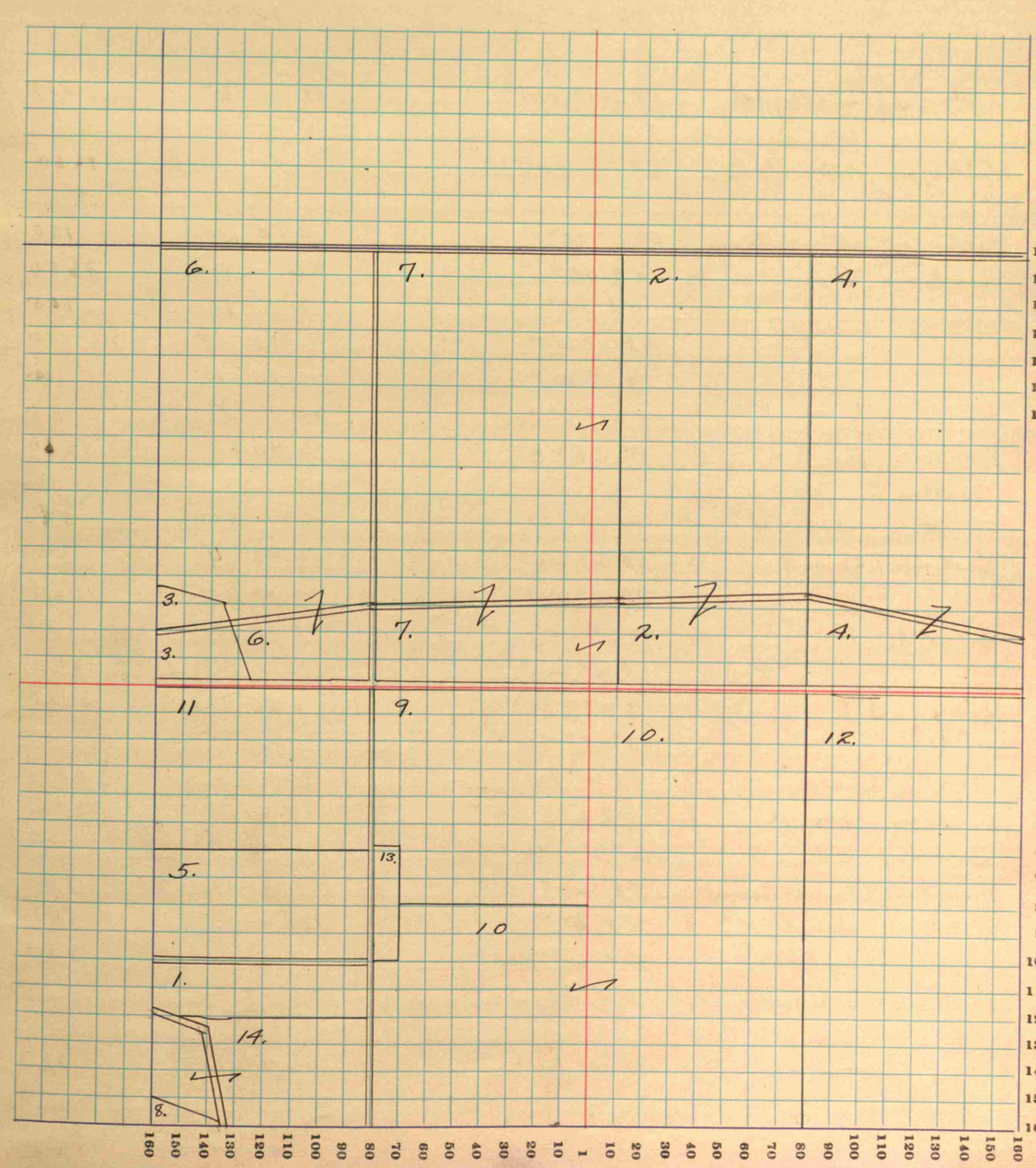

COUNTY, INDIANA, 19

Assessor's Plat-Book for Township, No.

Wm. B. Burford Printing Co., Blank Book Mfr., Indianapolis

NAMES OF OWNERS	Number on Plat	DESCRIPTION	Section	Township	Range	Acres	Hundredths	Value of Lands	Value of Improvements	Value of Lands and Improvements
Rayland, Edward & Lavina his, wife	M. 1.	Pt E½ SW¼				41	83	1810	1700	3510
		Pt W½ SE¼					50	90		30
		Pt W½ SE¼				52	07	1125		3125
		Pt E½ SW¼				16	94	970		970
Waters Lydia & Elizabeth		Pt SW¼ NW¼				4		315		315
Wilkenson, Allen Lbr. Co		Pt E½ NW¼					50	60	1200	1260
Meelinger, Arthur & Ella, wife		Pt E½ SE¼				2	50	130		130
Durham, Thos.	2	Pt SE¼				56		3450	200	3650
		Pt S E¼				2		125	330	455
		Pt W½ SW¼					50	35		35
		Pt E½ NE¼					25	15		15
		Pt NE¼ E½ NW¼				~~10~~	10	5		5
Darnell, Thos. G. & Mattie E.	3	Pt S E¼ NE¼				6	40	460	800	1260
Buntin, John H.	4	Pt E½ SE¼				6		885		385
Sellers, Grant	5	Pt W½ SW¼				2	45	25		25
		Pt W½ NW¼				20	50	1695		1695
Hunt R. F.	6	Pt S½ SW¼				11	25	785		785
		Pt W½ SW¼				70		5515	1300	4815
Hadley, J. E.		Pt NE¼ SE¼				1	56	130	1000	1130
		Pt NE¼ SW¼								
Olds, Clara	7	Pt W½ NW¼				40	60	3310	1500	6010
Hadley, Jas. A.	8	Pt NE¼ SW¼				19	54	1390	800	2190
Sellers, Ada. C.		NW Cor. NW¼ SW¼				1	25	50		50
Morphew, Elmore & Nancy J.		Pt NW¼				1	48	145	200	345
Robbins Jacob	9	Pt ~~NE~~				132	40	8600		8660
Moody, Elizabeth		Pt W½ NW¼				1	50	130	250	380
Meelinger, Emily	10	Pt SE¼ SE¼				14	67			
Page, Jacob. J. & Ida his wife		Pt W½ NW¼				12	70	1003		1003
								33873	9280	41153

SECTION No. 4

Congressional Township No. 16, R. 2 W.

SCALE: Forty rods to an inch, or ten rods to a space, Congress Land, which is one mile square for a section.

Number of acres in this section, according to the United States Survey,

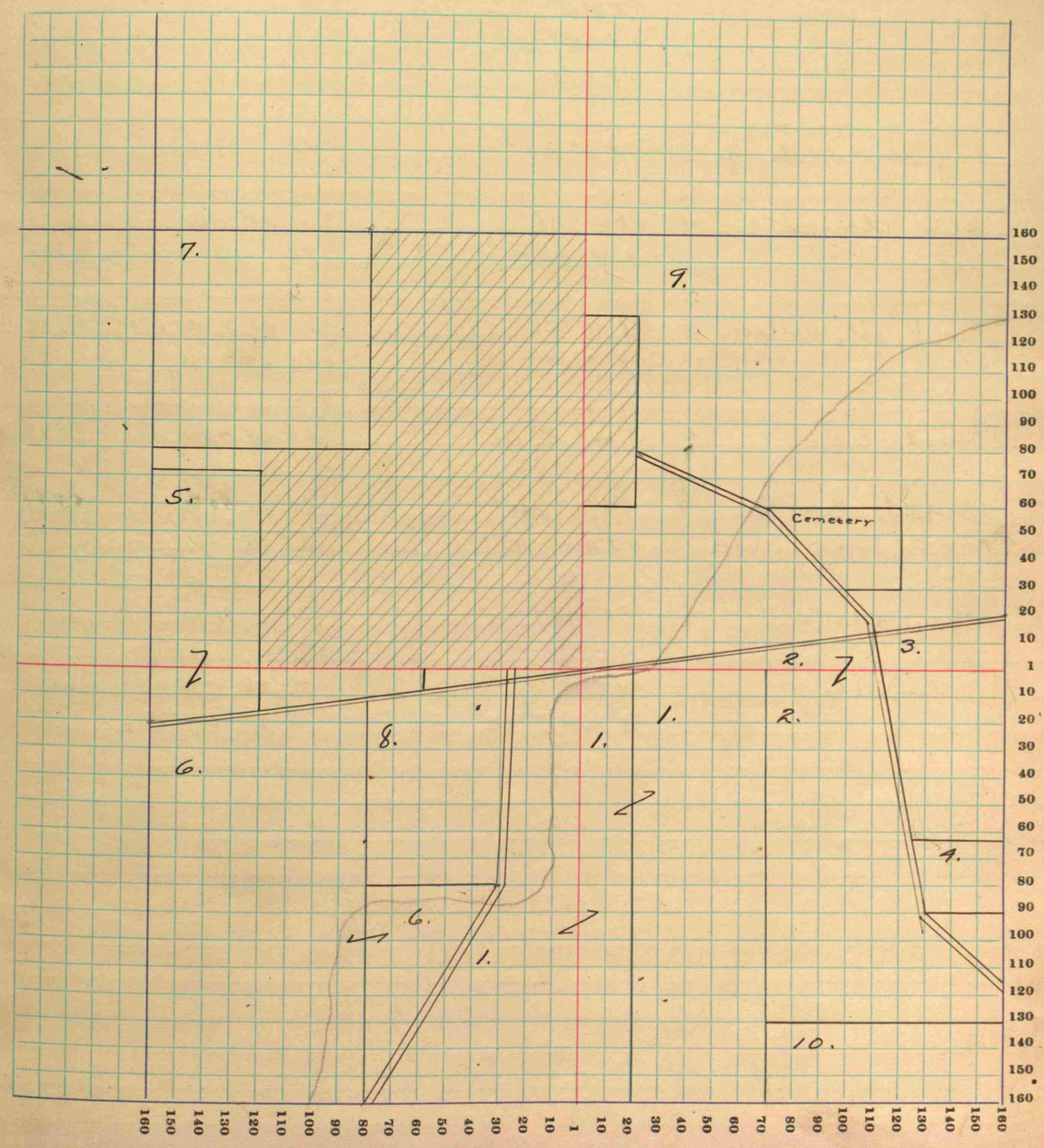

COUNTY, INDIANA, 19

Assessor's Plat-Book for Township, No.

Wm. B. Burford Printing Co., Blank Book Mfr., Indianapolis

NAMES OF OWNERS	Number on Plat	DESCRIPTION	Section	Township	Range	Acres	Hundredths	Value of Lands	Value of Improvements	Value of Lands and Improvements
Clay, Charles C.	1	Pt W½ SW¼				9		310		310
Owen, Edna Clay	2	Pt NW¼				193	73	11950	1500	13450
		Pt NE¼								
		Pt SE¼								
		Pt SW¼								
Page, Jacob J. & Ida, wife	3	Pt E½ NE¼				48		3797		3797
Olds, Clara F.	4	Pt W½ SE¼					25	10		10
		SPt SW¼				70		2890		2890
Egenbright, Wallace P	5	Pt E½ SE¼				66	08	4210	1500	5710
		Pt SW¼				55	63	2830		2830
Hunt, E.E.	6	S. end E½ SE¼				68	05	4340	1100	5440
Wishart, Eva M. Part of this tract in sec 32	7	Pt N½ NW¼				68		4575		4575
		Pt NW¼ NE¼				37		2475		2475
Clay, Charles C.	8	Pt NW¼ NW¼				35		1140		1140
Sellers, Ada C.	9	NE¼ NE¼				50	38	4535	1500	6035
		N end E½ SE¼				8	95	640		640
						44792		45600		50392

SECTION No. 5

Congressional Township No. 16, R. 2 W

SCALE: Forty rods to an inch, or ten rods to a space, Congress Land, which is one mile square for a section.

Number of acres in this section, according to the United States Survey,

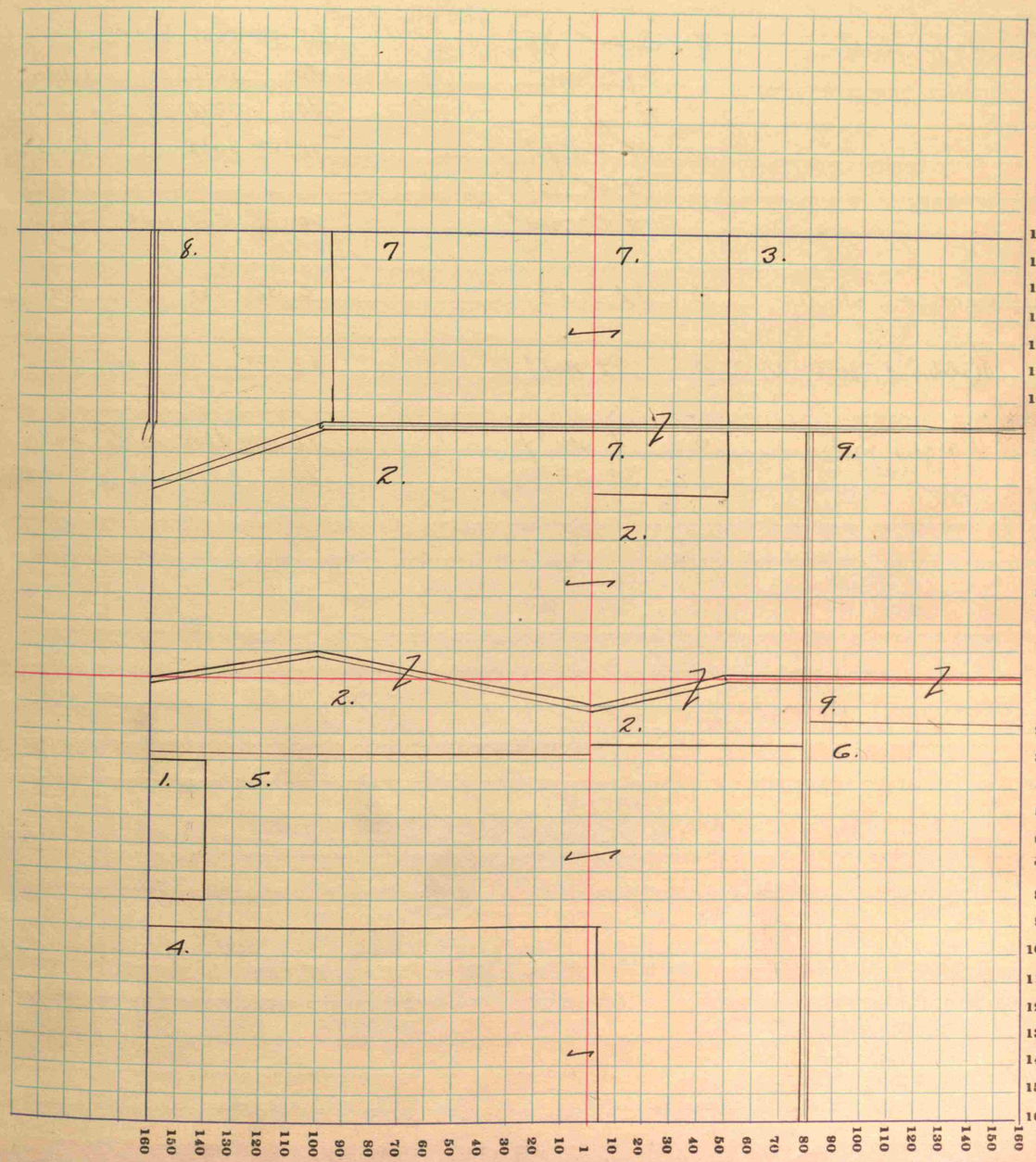

COUNTY, INDIANA, 19

Assessor's Plat-Book for ..... Township, No. .....

Wm. B. Burford Printing Co., Blank Book Mfr., Indianapolis

NAMES OF OWNERS	Number on Plat	DESCRIPTION	Section	Township	Range	Acres	Hundredths	Value of Lands	Value of Improvements	Value of Lands and Improvements
Sanders, Mattie J. + Ollie F. her. hus.	1.	Pt NE4				83		4980	1400	6380
Clay, C.C.	2.	S. end SE4				85	63	5255	4000	9255
		SE4 NW4				40		3235		3235
		N2 SE4				80		2370		2370
		Pt NW fr4				41	59	3345		3345
		Pt W2 NE4								
		Pt E2 NW4				20		1530	1100	2630
Cockran, J. N.	3	Pt NE4				6	50	260	500	760
Robbins, Wm. H.	4	Pt NW4				83		6415	900	7315
Page, S. R.	5	Pt SW4 fr.				71	43	5095	1600	6695
		S2 SE4				80		3000		3000
								35485	10500	45985

SECTION No. 6.

Congressional Township No. 16, R. 2W

SCALE: Forty rods to an inch, or ten rods to a space, Congress Land, which is one mile square for a section.

Number of acres in this section, according to the United States Survey, ...

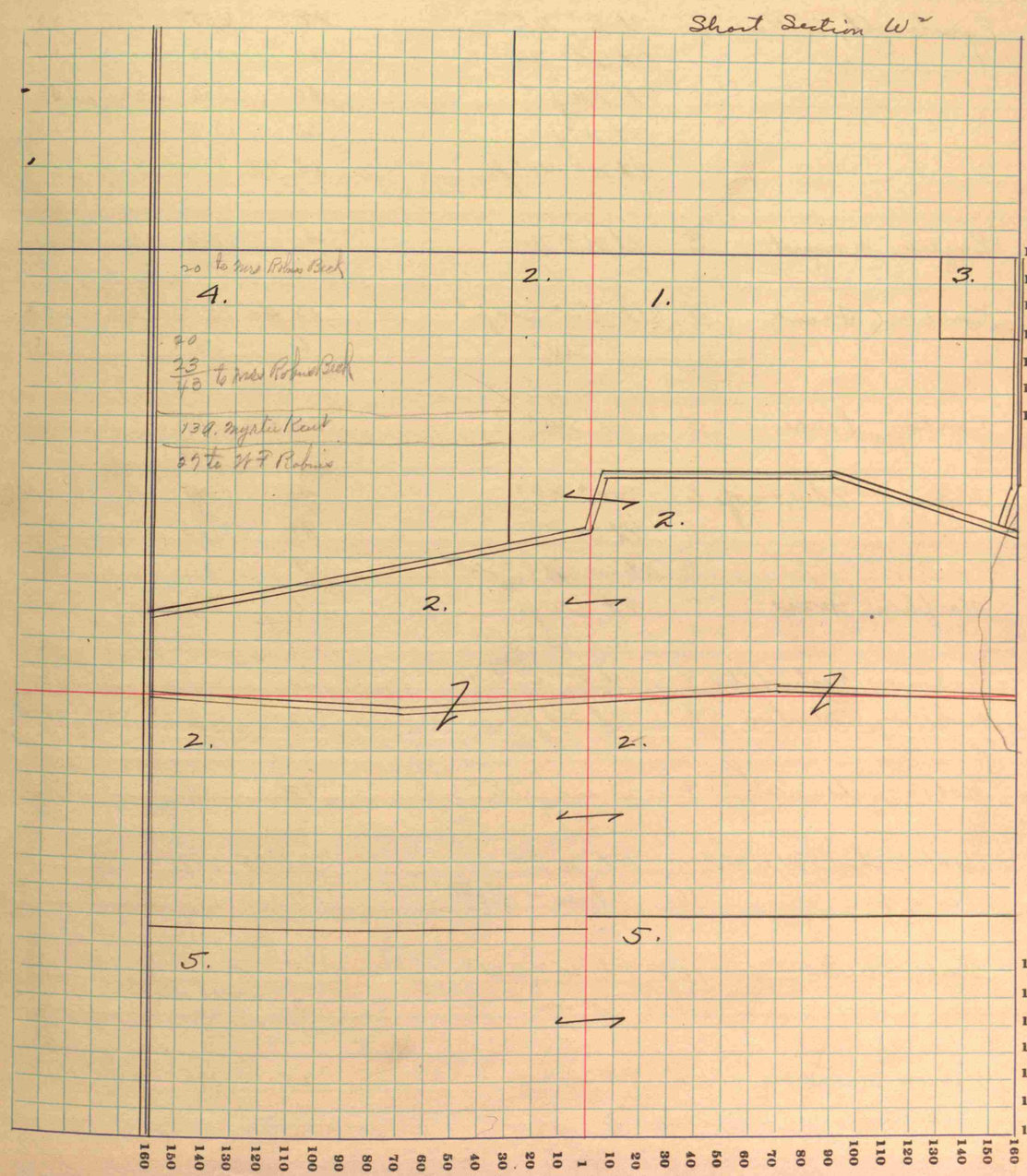

COUNTY, INDIANA, 19

Assessor's Plat-Book for _____ Township, No. _____

Wm. B. Burford Printing Co., Blank Book Mfr., Indianapolis

NAMES OF OWNERS	Number on Plat	DESCRIPTION	Section	Township	Range	Acres	Hundredths	Value of Lands	Value of Improvements	Value of Lands and Improvements
Dodds, Esther A.	1	N. end W½ SW¼				25		850	600	1450
		Pt E½ SW¼				20	32	685		685
Eganbright, Wallace	2.	Pt E½ NE¼				29		655		655
		Pt SE¼ NW¼				30		1035		1035
		Pt NW fr¼				40		1350	200	1550
		Pt N½ fr.				30		1015		1015
		Pt N½ NW¼ fr.				28	73	970		970
Eggers, Margaret	3	Pt N½ NW¼				40		1750	400	2150
Gordon, Frank	4	Pt S½ S½ SW fr¼				15	50	150	250	400
		SW¼				6		55		55
Gordon, Lawrence	5	Pt SW¼				16	50	870		870
Mahoney, Edw, + wife	6	SW¼ NE¼				40		1380		1380
		Pt SE¼				81		2130	900	3030
		NE Cor. NE¼ SW¼				9		360		360
Morphew, Josie	7	Pt SW fr¼				7		75		75
		S end W½ SW¼								
Mahoney, Martin + Elva	8	Pt E½ S E¼				32		840		840
Mahoney, Martin	8	Pt SW fr¼				12		315		315
Mahoney, Daniel	9.	S end SE¼				22		580		580
Booker, Charles W. + Vesta B.	10	Pt N E¼				24	25	745	500	1245
his wife	10	Pt W½ N E¼				7	17	160		160
Rae, Burt	11.	Pt W½ SW¼				5		50	100	150
		Pt SW¼				3		25		25
Wilson, Grey	12	Pt SE¼				25		375	250	625
								16420 3200		19620

SECTION No. 7

Congressional Township No. 16, R. 2W

SCALE: Forty rods to an inch, or ten rods to a space, Congress Land, which is one mile square for a section.

Number of acres in this section, according to the United States Survey, _____

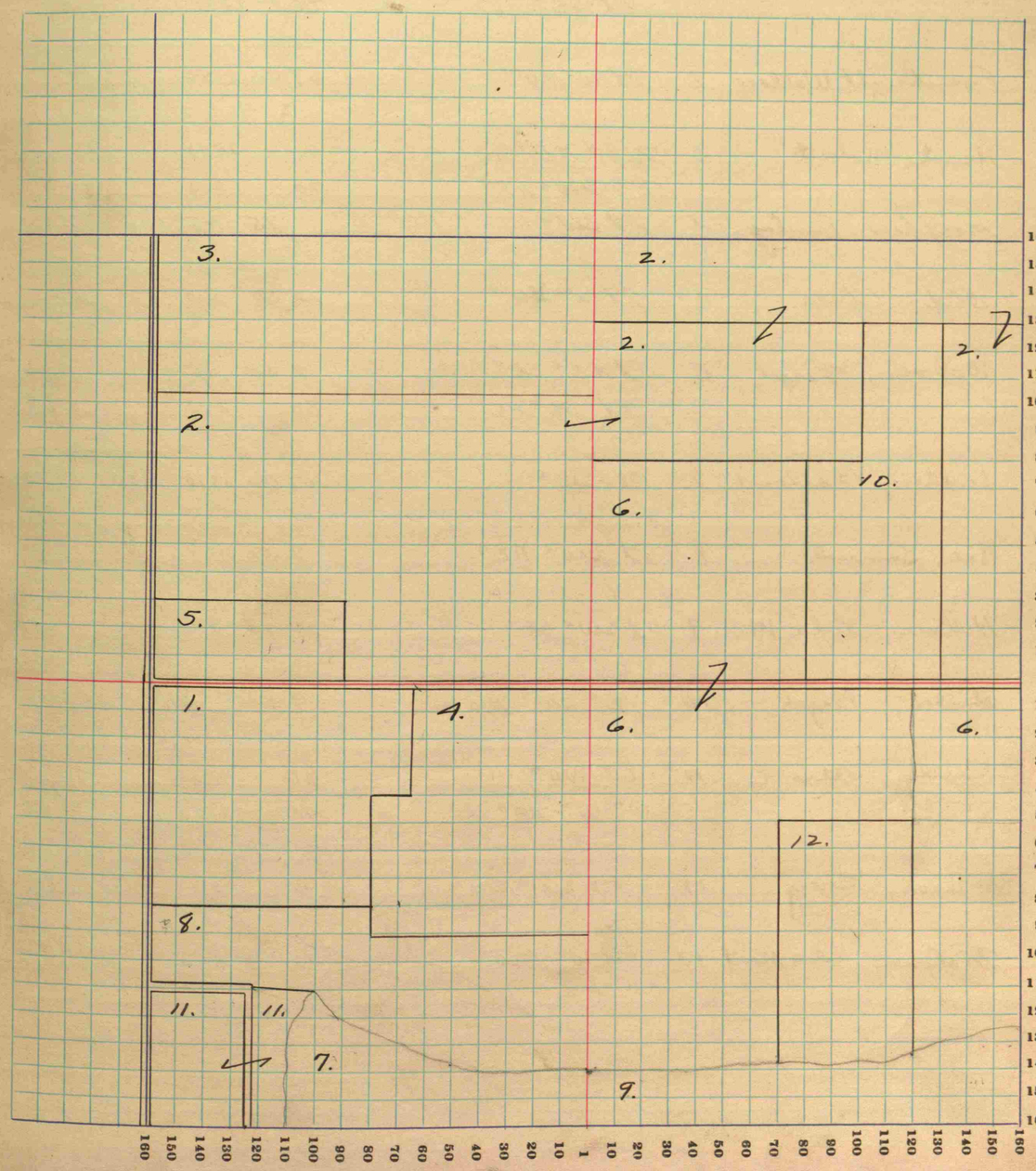

COUNTY, INDIANA, 19

Assessor's Plat-Book for Township, No.

Wm. B. Burford Printing Co. Blank Book Mfr. Indianapolis

NAMES OF OWNERS	Number on Plat	DESCRIPTION	Section	Township	Range	Acres	Hundredths	Value of Lands	Value of Improvements	Value of Lands and Improvements
Coons, Otis	1	E Pt SE¼				103	60	3670	800	4470
		Pt SE¼				10	49	225		225
		Pt NE¼				18	66	1110		1110
		Pt SE¼				43	84	1480		1480
Eganbright, Wallace	2	Pt W½ NW¼				67	50	2450		2450
Hunt, Robert	3	NE¼ NE¼				40		2550		2550
		E½ NW¼ NE¼				20		1230		1230
Morphew Emily	4	Pt SW¼					75	45	200	245
Old Clara	5	Pt W½ NW¼				12	50	520	500	1020
Osborn, Virgil	6	Pt NE¼ SE¼				2	50	145		145
		Pt SE¼ NE¼				30		1690		1690
Leathers, Charles A.	7	Pt SW¼				107	06	2870	600	3470
Roe, Samuel	8	Pt SW¼ NE¼				2	50	120	300	420
Hillman Lida M.	9	Pt SW¼ ~~SE¼~~				26	72	740	550	1290
		Pt SE¼								
Shirley, Elijah	10	E½ SW¼ NW cor.				9	84	300		300
Hulley, Otis E.	11	E½ NW¼				80		4500		4500
		W½ W½ NE¼				40		2250	1000	3250
Wilson, Grey	12	Pt SW¼ SW¼				6		90		90
Mahoney, Ed & Mart	13	Pt W½ SW¼				18	07	550		550
								26537	3950	30485

SECTION No. 8

Congressional Township No. 16, R. 2W

SCALE: Forty rods to an inch, or ten rods to a space, Congress Land, which is one mile square for a section.

Number of acres in this section, according to the United States Survey,

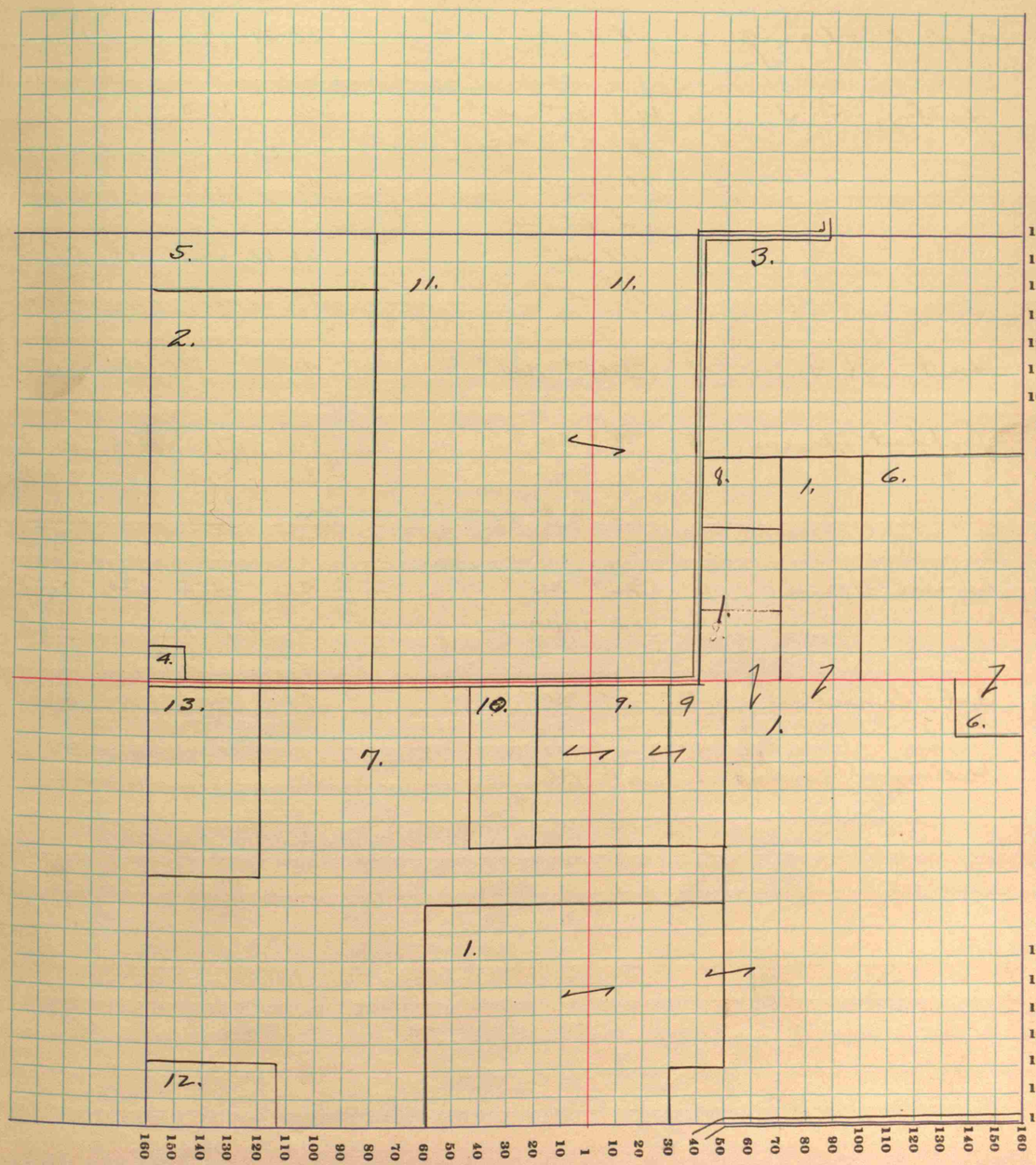

COUNTY, INDIANA, 19

Assessor's Plat-Book for Township, No.

Wm. B. Burford Printing Co., Blank Book Mfr., Indianapolis

NAMES OF OWNERS	Number on Plat	DESCRIPTION	Section	Township	Range	Acres	Hundredths	Value of Lands	Value of Improvements	Value of Lands and Improvements
Walton, Vern Clay	1	N½ NW¼ SE¼				20		1115	600	1715
		N and E½ SW¼				20		1115		1115
Rayland Ed + wife	2	Pt N½ NE¼				33	69	2040		2040
Hadley, H. J.	3	W⅔ SE¼ SW¼				40		2850		2850
		Pt W⅔ NE¼ SW¼								
		Pt W½ SE¼				40		2550		2550
		Pt E½ SW¼								
		Pt SW¼				62	50	4455	1300	5755
		Pt SE¼				40		2850		2850
Hunt, R. F.	4	NW¼ NW¼				40		2250	500	2750
Lockhart, James	5	E½ NW¼				80		5100	1200	6300
		S½ NE¼				80		5700		5700
		Pt NE¼ NE¼				24		1350		1350
Osborn Virgil	6	SW¼ NW¼				40		2850	1300	4150
		Pt NW¼ SW¼				22	50	1600		1600
Job, Lenard B.	7	E½ SE¼				80		5400	900	6300
Mellinger Emily	8	Pt NE¼ NE¼				16				
								41225	5800	47025

SECTION No. 9.

Congressional Township No. 16, R. 2W

SCALE: Forty rods to an inch, or ten rods to a space, Congress Land, which is one mile square for a section.

Number of acres in this section, according to the United States Survey,

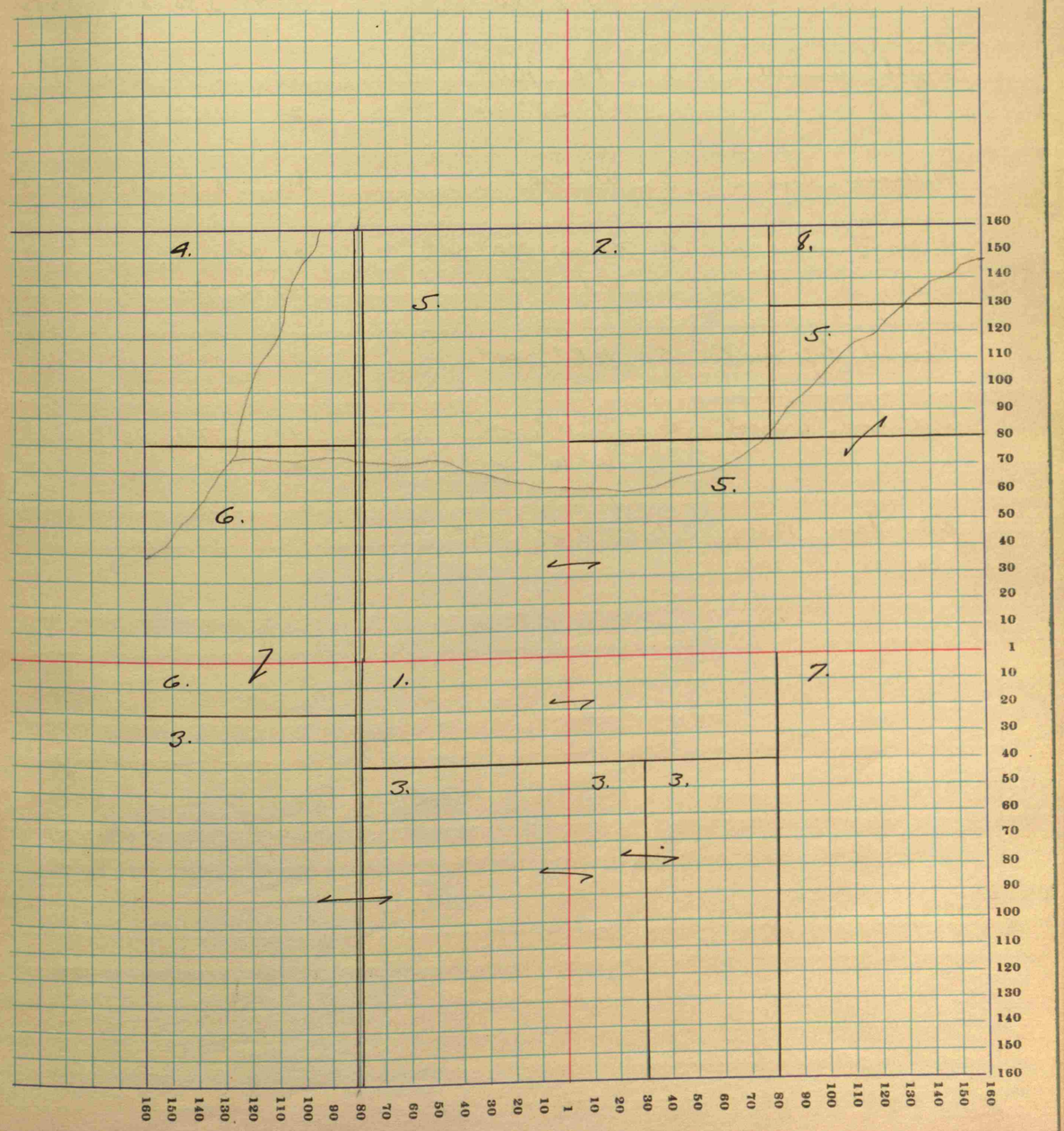

COUNTY, INDIANA, 19

Assessor's Plat-Book for Township, No.

Wm. B. Burford Printing Co., Blank Book Mfr., Indianapolis

NAMES OF OWNERS	Number on Plat	DESCRIPTION	Section	Township	Range	Acres	Hundredths	Value of Lands	Value of Improvements	Value of Lands and Improvements
Grubbs, Frank	1	Pt SE¼				138	70	11,790		11790
		Pt SW¼ NE¼				11		935	2000	2935
		Pt E½ NW¼				40	99	3150	800	3950
Wyeth, Annetta	2	Pt E½ NW¼				40		2250	2500	4750
		Pt SE¼ SW¼				30		1990		1990
Williams, Lydia	3	W½ NW¼				80		5100	1500	6600
Wells, Francis M.	4	NE cor. NE¼ SE¼				21	34	1260		1260
		Pt NE¼				149	40	9500	800	10,300
Reserve Life Ins. Co.	5	NE¼ SW¼				40		2400	300	2700
Williams Ernest	6	E½ W½ SW¼				40		2700	700	3400
		W½ W½ SW¼				40		2700		2700
Davidson Mary	7	Pt SE¼ SW¼				10		415	100	515
								44190	8700	52890

SECTION No. 10

Congressional Township No. 16, R. 2W

SCALE: Forty rods to an inch, or ten rods to a space, Congress Land, which is one mile square for a section.

Number of acres in this section, according to the United States Survey,

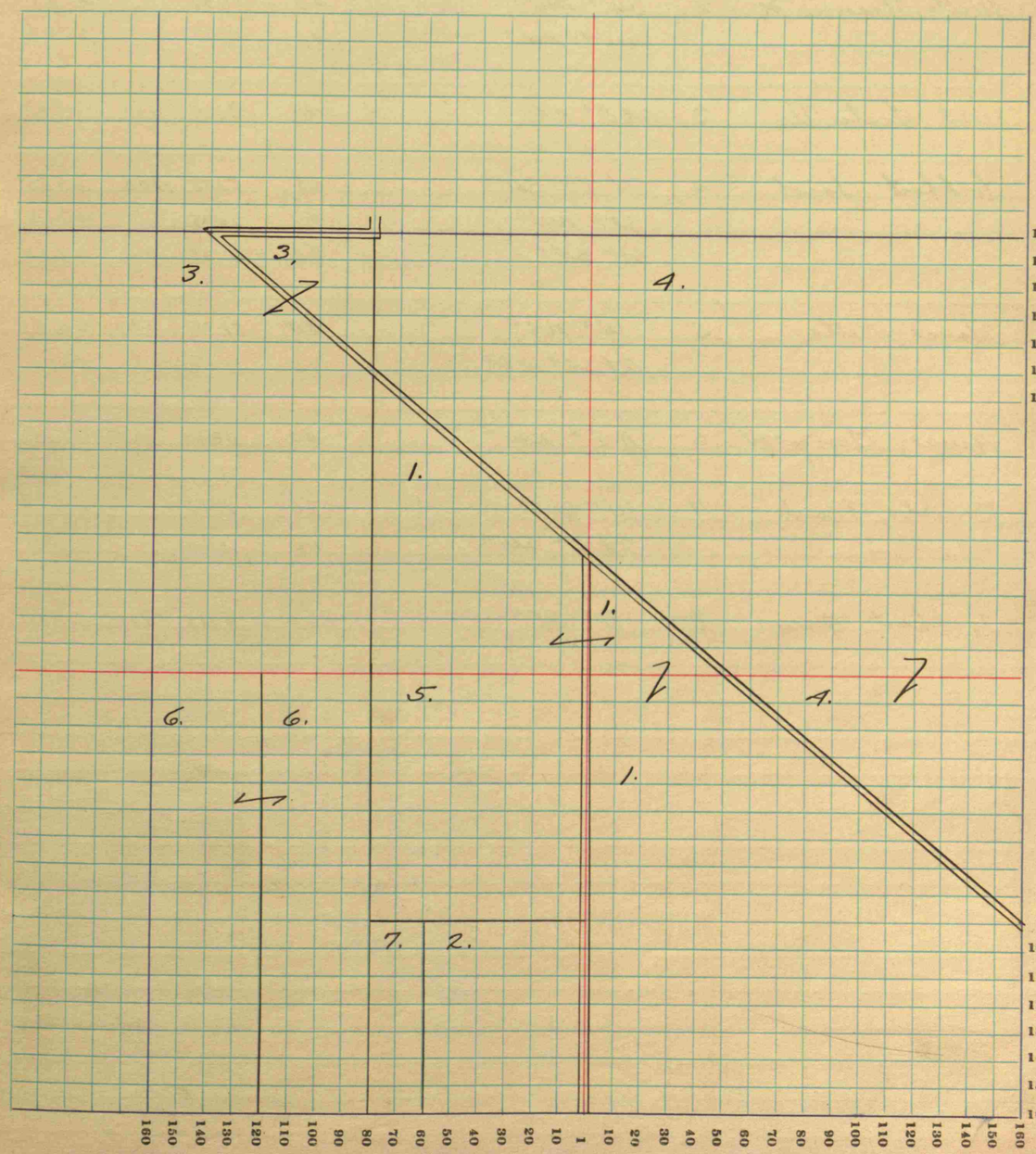

_____ COUNTY, INDIANA, 19

Assessor's Plat-Book for _____ Township, No. _____

Wm. B. Burford Printing Co., Blank Book Mfr., Indianapolis

NAMES OF OWNERS	Number on Plat	DESCRIPTION	Section	Township	Range	Acres	Hundredths	Value of Lands	Value of Improvements	Value of Lands and Improvements
Williams, Emmet & wife	1	Pt SE¼ NE¼				25		1805	600	2405
Wills, Francis M.	2	SW¼ NW¼				40		2587		2587
		NW¼ NW¼				40		2588		2588
West Lester V.	3	NE¼ NE¼				40		3000	900	3900
Lockhart Jacob	4	Pt E½ SW¼				68		5355	1100	6455
		SE¼ NW¼				40		2625		2625
		W½ SE¼				80		6300	1000	7300
House, Retta	5	W½ NE¼				80		5700	800	6500
		Pt SE¼ NE¼				15		1125		1125
House, George W	6	NE¼ NW¼				40		2040	100	2140
Grubbs, Frank	7	W½ SW¼				80		6800		6800
		Pt E½ SW¼				12		1020		1020
Lockhart, Oscar	8	E½ SE¼				80		6375	900	7275

47310 5402 5-27 10

SECTION No. 11

Congressional Township No. 16, R. 7 W

SCALE: Forty rods to an inch, or ten rods to a space, Congress Land, which is one mile square for a section.

Number of acres in this section, according to the United States Survey, _____

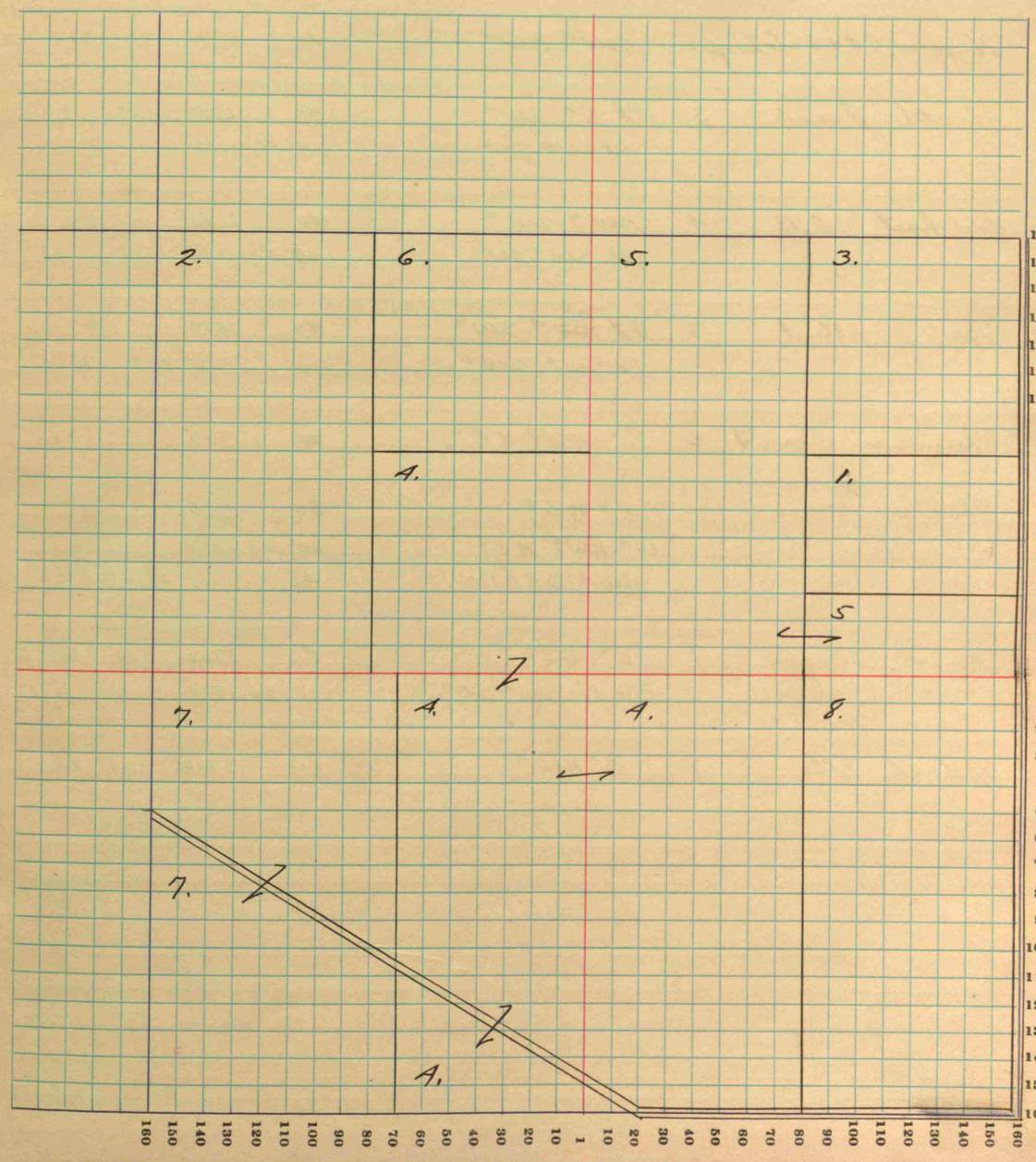

COUNTY, INDIANA, 19

Assessor's Plat-Book for Township, No.

Wm. B. Burford Printing Co., Blank Book Mfr., Indianapolis

NAMES OF OWNERS	Number on Plat	DESCRIPTION	Section	Township	Range	Acres	Hundredths	Value of Lands	Value of Improvements	Value of Lands and Improvements
Campbell, J.F. & M.A.	1	SW¼ NE¼				40		2250		2250
		NE¼ NW¼				40		2400	700	3100
Higgins, C.C. & Kate, his wife	2	NW¼ NW¼				40		3150		3150
Routh, Frank	3	Pt E½ SW¼				40		2450	1000	3850
		Pt SW¼ SE¼				29	50	2055		2055
Lockhart, O.B.	4	NW¼ SW¼				40		3066		3066
		Pt SW¼ SW¼				29	50	2070	400	2470
Gentry, Albert	5.	Pt ~~NW~~ NE¼ SW¼				40		2550		2550
		Pt SW¼ SW¼				10		715	800	1515
Plummer, Dora J.	6	E½ NW¼ NE¼				20		1575		1575
Plummer, Oliver E.	7	E½ NE¼				80		5080		5080
		W½ NW¼ NE¼				20	03	1270		1270
		NW¼ SE¼				40				
Myers, Rufus	8	E½ SE¼				80		5700	800	6500
		E. side SW¼ SE¼				11	25	800		800
Noland, Ella	9	S½ NW¼				80		6300	1000	7300
								41,831	4700	46531

SECTION No. 12

Congressional Township No. 16, R. 2 W

SCALE: Forty rods to an inch, or ten rods to a space, Congress Land, which is one mile square for a section.

Number of acres in this section, according to the United States Survey,

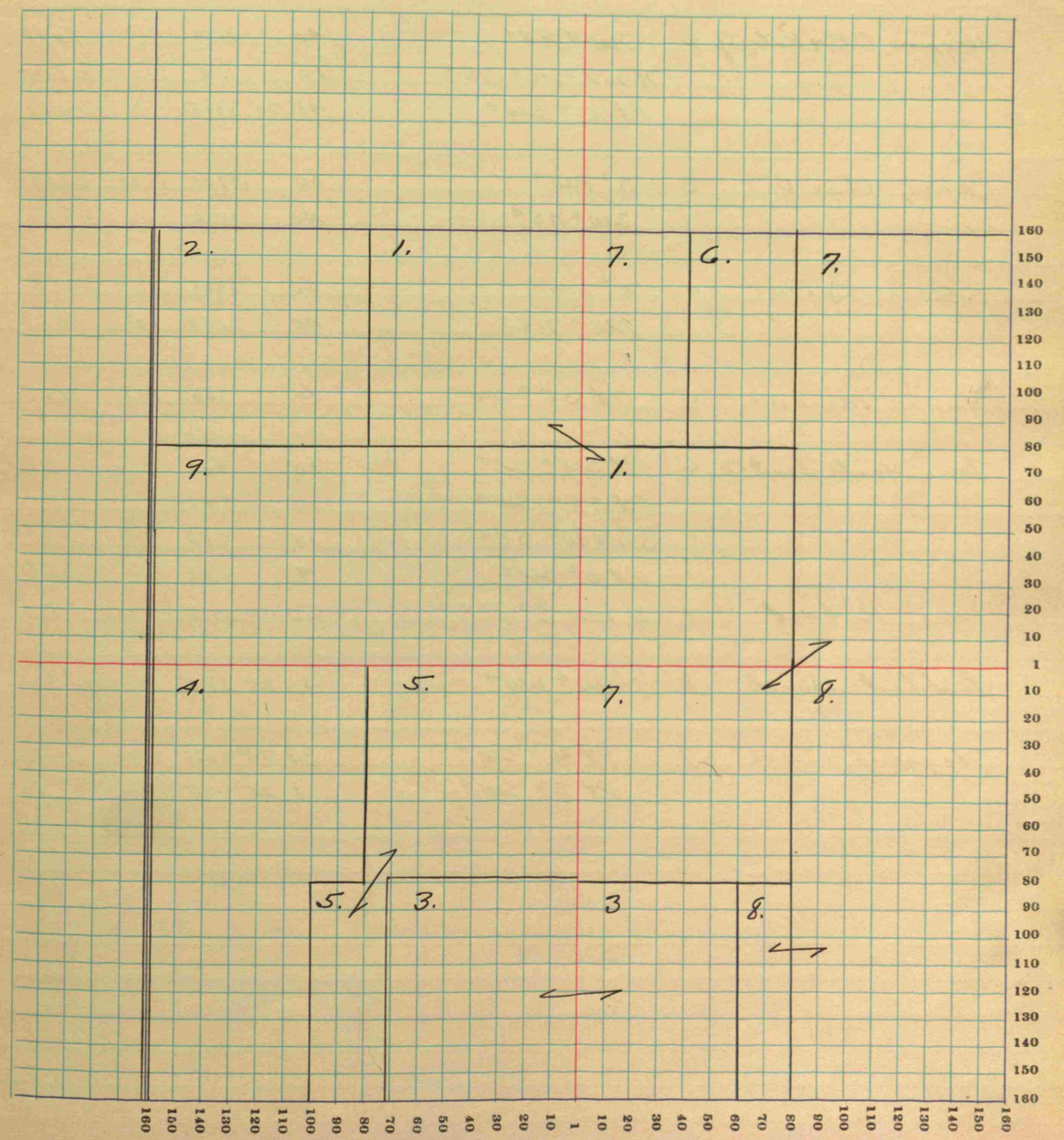

_____ COUNTY, INDIANA, 19____

Assessor's Plat-Book for _____ Township, No. _____

Wm. B. Burford Printing Co., Blank Book Mfr., Indianapolis

NAMES OF OWNERS	Number on Plat	DESCRIPTION	Section	Township	Range	Acres	Hundredths	Value of Lands	Value of Improvements	Value of Lands and Improvements
Higgans, Harvey	1	Pt E½ SW¼				27		1925		1925
		E½ SE¼				80		6000		6000
Higgins, C.C. + Katy, wife	2	NW¼ NE¼				40		3150	500	3650
		N. end SW¼ SE¼				10		715		715
		Pt E½ SW¼				48	75	3475		3475
Sears, Chas V.	3	S½ NW¼				80		5700	1000	6700
		SW¼ NE¼				40		2850		2850
Snider, Geo. A.	4	N½ NW¼				80		6300		6300
		NW¼ NE¼				40		3150	800	3950
Harris Minerva	5	Pt SE¼ SW¼				6		360	100	460
Terra Haute Trust Co	6	Pt SW¼ SE¼				15		960		960
		Pt SE¼ SW¼				15		960		960
		S end W½ SE¼				15		880		880
		Pt S½ SW¼				9		600		600
King, Richard	7	N end E½ NE¼				53	50	3415	400	3815
Lockhart, Jacob	8	SW¼ SW¼				41	25	2635		2635
Higgans, Sara	9	Pt W½ SW¼				38	75	2620	900	3520
		Pt E½ SW¼				1	25	45		75
						45	70	3700		49420

SECTION No. 13

Congressional Township No. 16, R. 2W

SCALE: Forty rods to an inch, or ten rods to a space, Congress Land, which is one mile square for a section.

Number of acres in this section, according to the United States Survey, _____

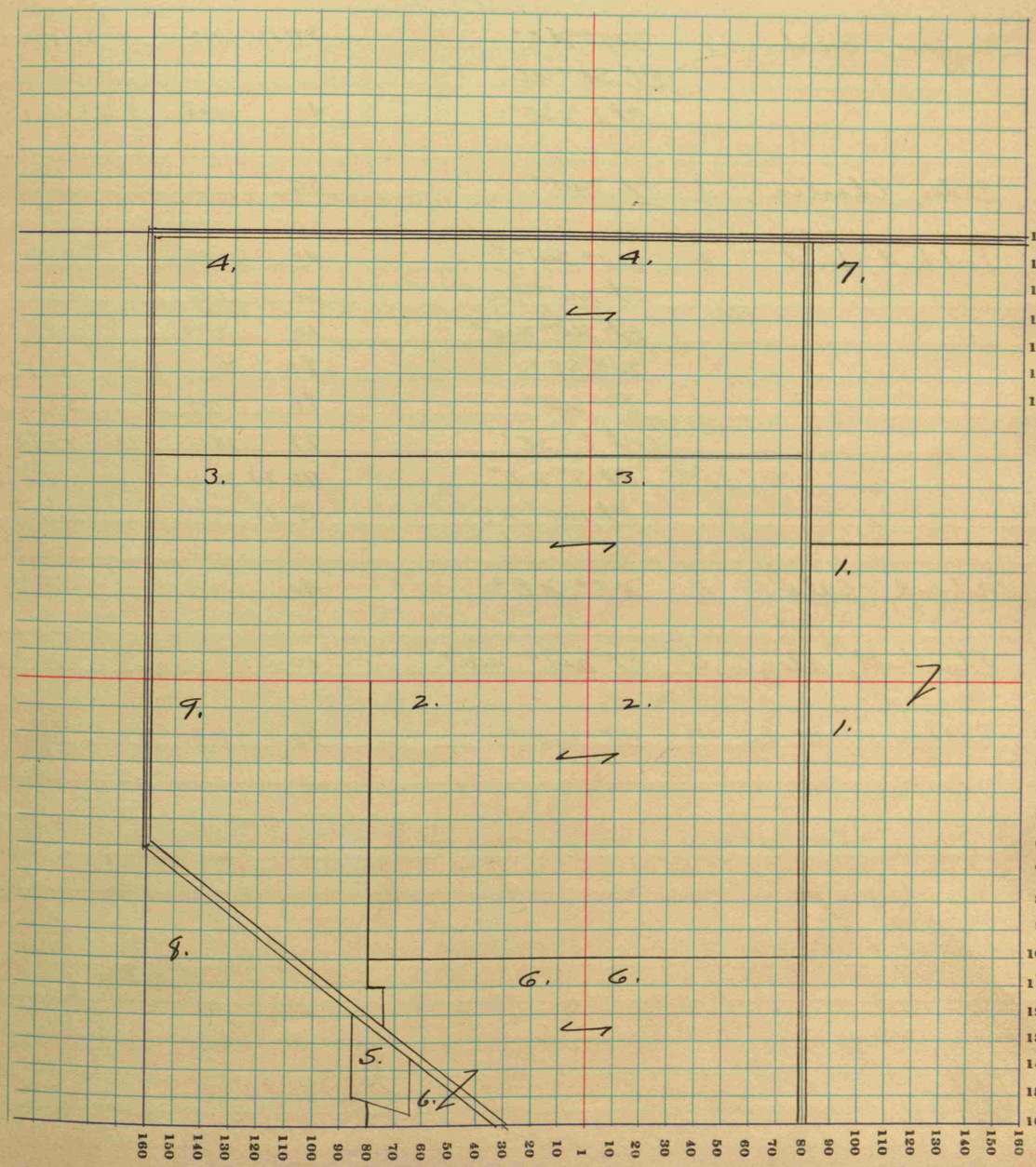

_____ COUNTY, INDIANA, 19 _____

Assessor's Plat-Book for _____ Township, No. _____

Wm. B. Burford Printing Co., Blank Book Mfr., Indianapolis

NAMES OF OWNERS	Number on Plat	DESCRIPTION	Section	Township	Range	Acres	Hundredths	Value of Lands	Value of Improvements	Value of Lands and Improvements
Hedge Wm B.	1	Pt W½ SW¼ NE¼				10		675		675
		Pt W½ NW¼ SW¼				10		675		675
Higgins, Sarah	2	NW¼ NE¼				34	82	2470		2470
		Pt SE¼ NE¼								
		Pt E½ SE¼				43		3065		3065
Elder, Charles	3	Pt NW¼				50				
Lockhart, Jacob	4	SW¼ SW¼				40		2550		2550
		Pt NW¼ SW¼				30		1950		1950
		Pt SW¼ NW¼				10		640		640
		W½ SE¼				80		5700	1200	6900
		E½ SW¼				80		5400		5400
		Pt E½ SE¼				77		5445	900	6345
		Pt S½ NE¼				42	28	3595		3595
		Pt NW¼ NE¼				5	18	355		355
Noland, Ella	5	NE¼ NE¼				40		2625		2625
Plunkett, Alva C.	6	Pt NW¼ NW¼				10		640		640
Sutherlin Moda	7	E½ NW¼				80		5580	1200	6780
								41415	3300	44715

SECTION No. 14

Congressional Township No. 16, R. 2 W

SCALE: Forty rods to an inch, or ten rods to a space, Congress Land, which is one mile square for a section.

Number of acres in this section, according to the United States Survey, _____

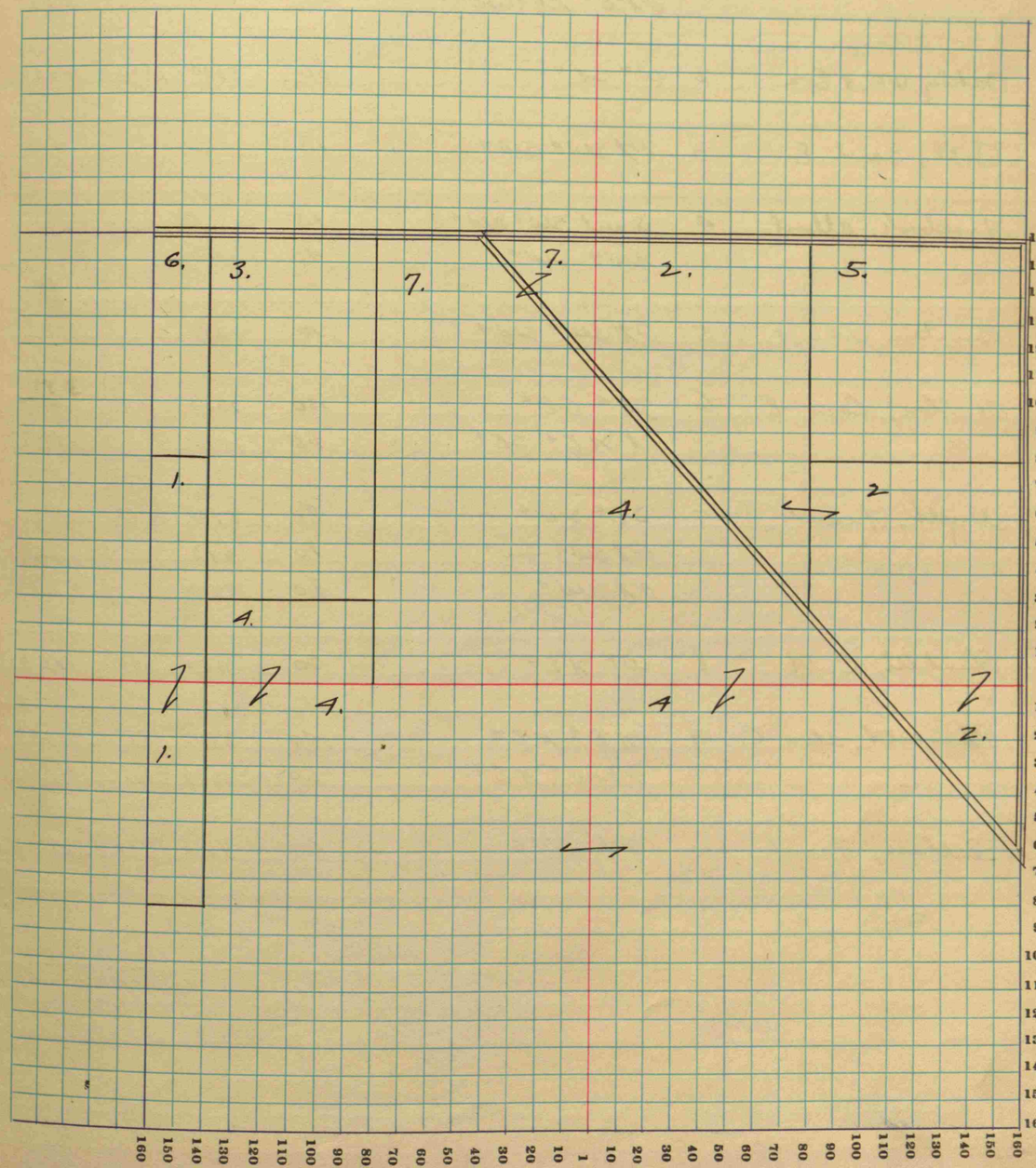

_____ COUNTY, INDIANA, 19 _____

Assessor's Plat-Book for _____ Township, No. _____

Wm. B. Burford Printing Co., Blank Book Mfr., Indianapolis

NAMES OF OWNERS	Number on Plat	DESCRIPTION	Section	Township	Range	Acres	Hundredths	Value of Lands	Value of Improvements	Value of Lands and Improvements
Hedge, Wm B	1	Pt W side SE¼ NE¼				25		1595		1595
		Pt E½ SE¼ NE¼				15		675	400	1075
		Pt E½ NE¼ SE¼				15		675		675
Oakley, Wm + Eva	2	W½ SE¼				80		5400	1000	6400
Hill, Sarah E.	3	Pt SW¼ SW¼				10		560		560
Fishback, Albert	4	S end SW¼ NW¼				15		1075		1075
		NW¼ SW¼				40		2850		2850
Benton, John H.	5	Pt SW¼ SW¼				20		1050		1050
Walton, Cora E.	6	SE¼ SE¼				40		2550	1000	3550 ~~2650~~
		Pt NE¼ SE¼				25		1595		1595
Wyeth, Frank	7	SE¼ SW¼				80		5400	1500	6900
		Pt SW¼ SW¼				10		640		640
		Pt NW¼				80		5400		5400
Plunkett, C. R.	8	W½ NE¼				20		1150	900	1950
Plunkett, Alva C.	9	NE¼ NE¼				40		2700	500	3200
		Pt W½ NE¼				60		4050		4050
Sellars, Frank	10	Pt NW¼				65		4630	900	5530
								41995	6200	48,195

SECTION No. 15

Congressional Township No. 16, R. 2W

SCALE: Forty rods to an inch, or ten rods to a space, Congress Land, which is one mile square for a section.

Number of acres in this section, according to the United States Survey, _____



_____ COUNTY, INDIANA, 19

Assessor's Plat-Book for _____ Township, No. _____

Wm. B. Burford Printing Co., Blank Book Mfr., Indianapolis

NAMES OF OWNERS	Number on Plat	DESCRIPTION	Section	Township	Range	Acres	Hundredths	Value of Lands	Value of Improvements	Value of Lands and Improvements
Bunten, John	1	Pt SE¼ SE¼				20		1200	200	1400
Fishback, Albert	2	S. end SW¼ NE¼				15		1075		1075
		N Pt NE¼ SE¼				30		2025	800	2825
Hill Sarah E	3.	Pt SE¼ SE¼				30		2025		2025
		Pt NE¼ SE¼								
Owen, John + Fannie	4	S½ SE¼ NW¼				20		1275		1275
		Pt NW¼ SE¼				20		1425	1000	~~2425~~ 2425
		S½ SW¼ NE¼				20		1425		1425
		Pt NE¼ SW¼				20		1275		1275
Biddle, John	5	Pt SW¼ SW¼				15		865		865
Disney, C. A.	6.	Pt SW¼ SW¼				20		675	800	1475
Dipson, Martha L.	7.	Pt E½ NW¼				38		2435		2435
		E Pt W½ NW¼				40		2625	900	3525
		NE Cor. W½ NE¼					50	35		35
Rauch, Alva M. + Ethel his wife:	8	N½ NE¼ SW¼				20		1425		1425
		N½ NW¼ SE¼				20		1425	1100	2525
		Pt S½ SW¼				44	50	1635		1635
		Pt SW¼ SE¼				40		2250		2250
Sellars. Frank	9	Pt NE¼				65		4630	400	5030
		Pt W½ NW¼				48		2270	400	2670
Sheets, Howard	10	N½ SW¼ NE¼				20		1275	800	2075
		N½ SE¼ NW¼				20		1275		1275
		SE cor. NW¼ NE¼				1		60		60
~~Veach, Squire~~ Ohio Joint Stock Land Bank	11	Pt W½ NW¼				37		1015		1015
		NW¼ SW¼				40		785		785
						36	405	6400		42805

SECTION No. 16

Congressional Township No. 16, R. 2W

SCALE: Forty rods to an inch, or ten rods to a space, Congress Land, which is one mile square for a section.

Number of acres in this section, according to the United States Survey, _____



_____ COUNTY, INDIANA, 19

Assessor's Plat-Book for _____ Township, No. _____

Wm. H. Burford Printing Co., Blank Book Mfr., Indianapolis

NAMES OF OWNERS	Number on Plat	DESCRIPTION	Section	Township	Range	Acres	Hundredths	Value of Lands	Value of Improvements	Value of Lands and Improvements
Biddle, John	1	Pt SE¼ SE¼				16		225		
		SE¼ SE¼				24		850	150	1000
Ohio Joint Stock Land Bk.	2	E½ NE¼				80		3980	500	4480
Clay, J. C. C.	3	W½ SW¼				80		4800	800	5600
Lister, Robert	4	Pt W½ NW¼				10	89	245		
		Pt NW¼				60				
Plasters, Thomas	5	W½ NE¼				80		2745	800	3245
		Pt NW¼				45	04	915		
		E½ NW¼				52		1195		
Pace, Harry L.	6	S½ NE¼ SW¼				20		1050		
		S½ NW¼ SE¼				20		1050	700	1750
Russell, Geo. W	7	NE¼ SE¼				40		975	700	1675
		N½ NE¼ SW¼				40		900	300	1200
		N½ NW¼ SE¼								
Thompson, A. R.	8	SE¼ SW¼				40		2550		
		SW¼ SE¼				40		2250	1000	3250
		Pt SW¼ SE¼					90	45		
								23475	4950	28425

SECTION No. 17

Congressional Township No. 16, R. 2W

SCALE: Forty rods to an inch, or ten rods to a space, Congress Land, which is one mile square for a section.

Number of acres in this section, according to the United States Survey, _____

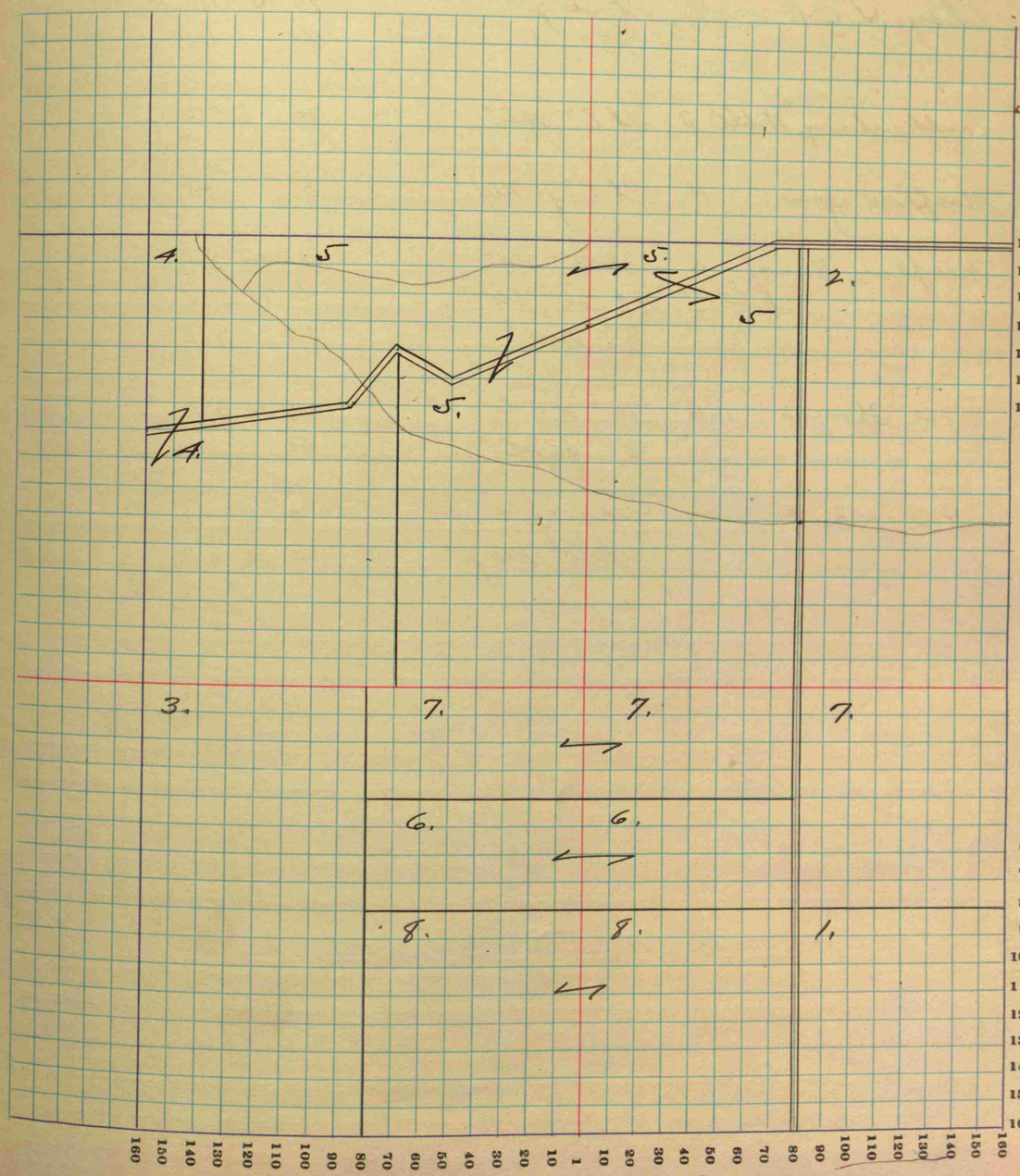

COUNTY, INDIANA, 19

Assessor's Plat-Book for Township, No.

Wm. B. Burford Printing Co., Blank Book Mfr., Indianapolis

NAMES OF OWNERS	Number on Plat	DESCRIPTION	Section	Township	Range	Acres	Hundredths	Value of Lands	Value of Improvements	Value of Lands and Improvements
Lister, Robt.	1.	Pt E½ NE¼				20		450		
Clay, J. C. C.	2.	Pt SW fr. ¼				95	75	4450	1200	5650
		SE¼				160		7875		
Faulkinbury, Noble	3	Pt E½ NE¼				20		570		
Morphew Josie	4	Pt E½ fr. NW¼				8		60		
Morphew Nancy	5	Pt W½ SW¼				9	50	145		
		NE Cor. SW¼				6	75	105		
		S½ NW¼				29		480		
Rose. Thomas	6	W½ NE¼				119	80	3375	800	4175
		E½ fr SE¼				50		1500		
Roe, Bert	7	Pt W½ fr. ¼				2		40		
		Pt W½ NW fr¼				20	86	240		
								19230	2000	21230

SECTION No. 18

Congressional Township No. 16, R. 2W

SCALE: Forty rods to an inch, or ten rods to a space, Congress Land, which is one mile square for a section.

Number of acres in this section, according to the United States Survey,

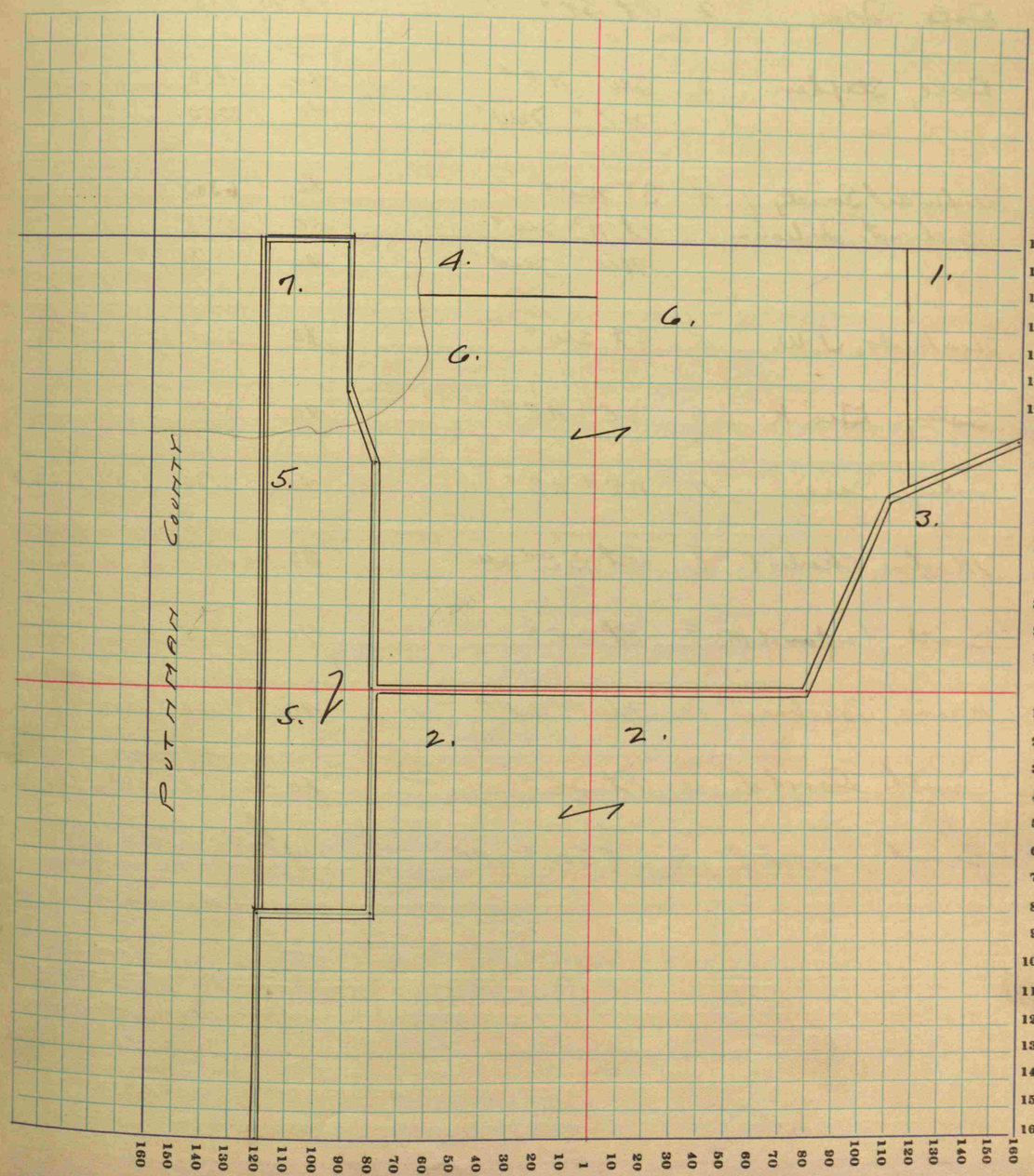

COUNTY, INDIANA, 19

Assessor's Plat-Book for ..... Township, No. .....

Wm. B. Burford Printing Co., Blank Book Mfr., Indianapolis

NAMES OF OWNERS	Number on Plat	DESCRIPTION	Section	Township	Range	Acres	Hundredths	Value of Lands	Value of Improvements	Value of Lands and Improvements
Dale, Chas. B.	1	Pt SE¼				53		3380		
Dale. Ira	2	Pt SE¼				13	75	875		
Dale, Stephen	3	SW¼ NE¼				40		2550		
		NE¼ NW¼				40		2550		
Preachers Aid Society of Northwest Indiana	4	S½ NW¼				80		6300		
		Pt N½ SW¼				50		3938		
		NW¼ NW¼				40		3000		
Hendricks, J. W.	5	Pt SW¼				80		6000	1700	7700
Daley, Geo. K.	6	SE¼ NE¼				40		2550		
Daley, Sara	7	NE¼ NE¼				40		2550	800	3350
Martin, Charles F.	8	Pt SE¼ SW¼				36	40	2520		
Scott, Fenton A.M.	9	Pt SE¼				70	20	4555	800	5350
Kress, Barbara	10	NW¼ NW¼				40		1650	700	2350
Smith, David F.	11	Pt SE¼				20	50	1310	600	1910
Brooks, Sarah E	12	Pt SW¼ SE¼				4		285		
						44	013	4600		48613

SECTION No. 13

Congressional Township No. 17, R. 7 W

SCALE: Forty rods to an inch, or ten rods to a space, Congress Land, which is one mile square for a section.

Number of acres in this section, according to the United States Survey, ...

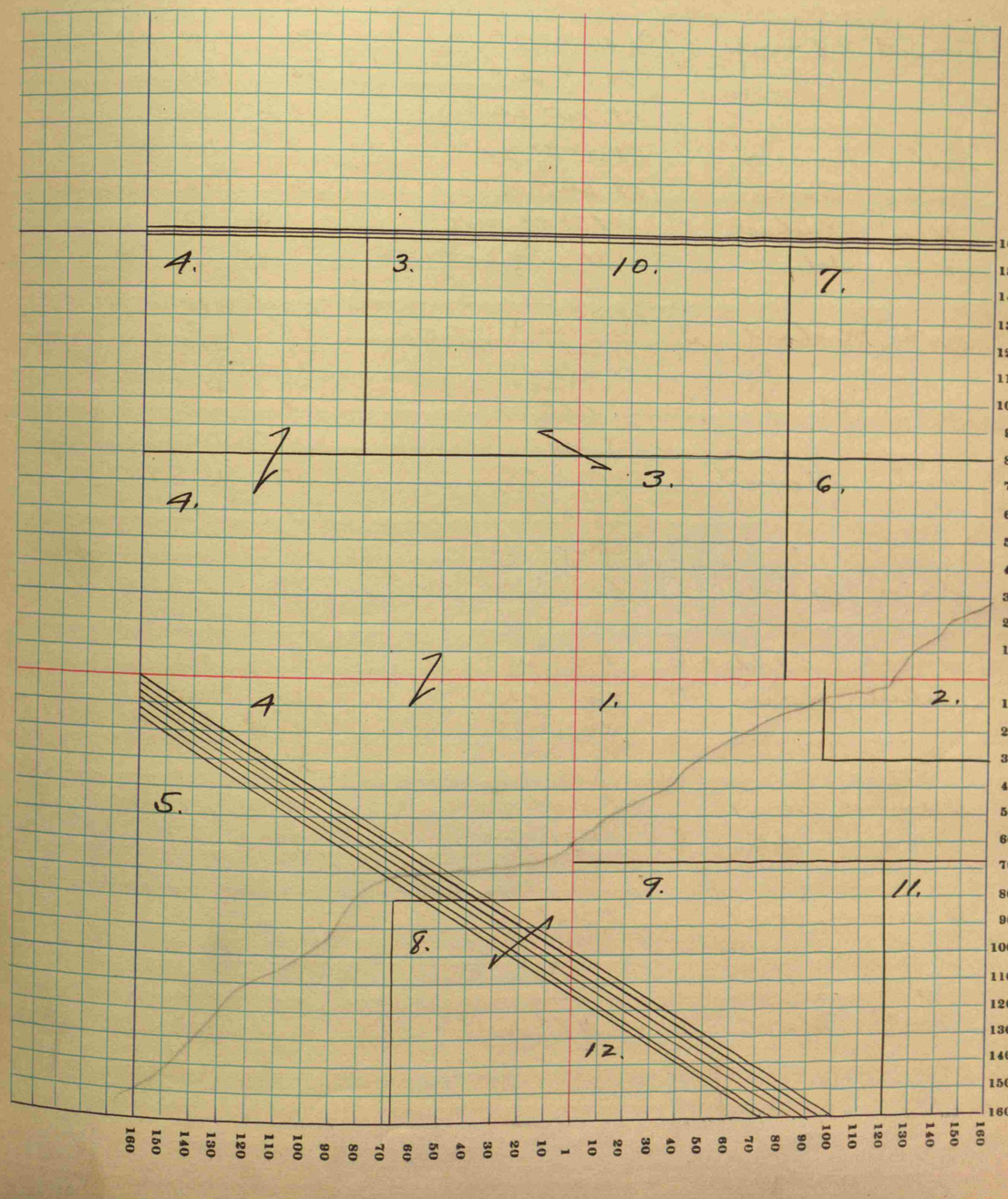

_____ COUNTY, INDIANA, 19 _____

Assessor's Plat-Book for _____ Township, No. _____

Wm. B. Burford Printing Co., Blank Book Mfr., Indianapolis

NAMES OF OWNERS	Number on Plat	DESCRIPTION	Section	Township	Range	Acres	Hundredths	Value of Lands	Value of Improvements	Value of Lands and Improvements
Trammel, Sarah W	1	Pt SW¼ NW¼				28		1695	400	2095
Abney Sara		Pt NE¼ NW¼					80	40	300	390
Fossett, E.E. + wife	2	Pt NW¼ SW¼				20		1200	800	2000
		Pt E½ SW¼				15		1070		
		Pt NW¼ SW¼				11	25	560		
Mills, Emma J.		Pt N½ E½ NW¼				3		250	500	750
Boles, Carrie		Pt SW¼ NE¼				6		425	600	1025
May, Rachael		Pt NE¼ NW¼					50	40		
May, John		Pt SW¼ SE¼					25	30	400	430
Miller, Richard	3	Pt SE¼				53		3785		
		Pt E½ SW¼				20		1320		
		Pt SW¼				29		2100	1400	3500
		Pt W½ SW¼				48	75	3090		
		W½ E½ SE¼				40		2040		
		E½ NE¼				1		75		
		Pt SW¼				3	36	190		
Martin, Charles F.	4	N½ NE¼				151		11,995	4000	15,995
		E½ S½ NE¼								
		NE¼ NE¼				1		85	500	585
		Pt SE¼ NW¼								
Illinois Pipe Line Co	5	Pt NW¼ NW¼				34		2530	49,050	51,580
Conada, E.O. + Hedges O.	6	Pt W½ SW¼				8		390		
Roberts, Marion	7	Pt SE¼ NW¼					80			
		Pt W½ SE¼				27		2025		
		Pt E½ SW¼				8		640		
		Pt W½ NE¼				33		2600	3000	5600
		Pt SE¼ NW¼				32	59	2565		
Trammel, Henry		Pt NW¼ NW¼				1	65	150	700	850
Hendricks, John	8	E½ E½ SE¼				38		2535		
Trammel, Henry F. + Lovie	9	Pt SW¼ NW¼				14		855		
Smith, Marie	10	Pt NE¼ NW¼				25		100	800	900
						45	640	62450	108090	

SECTION No. 14

Congressional Township No. 17, R. 2W

SCALE: Forty rods to an inch, or ten rods to a space, Congress Land, which is one mile square for a section.

Number of acres in this section, according to the United States Survey, _____

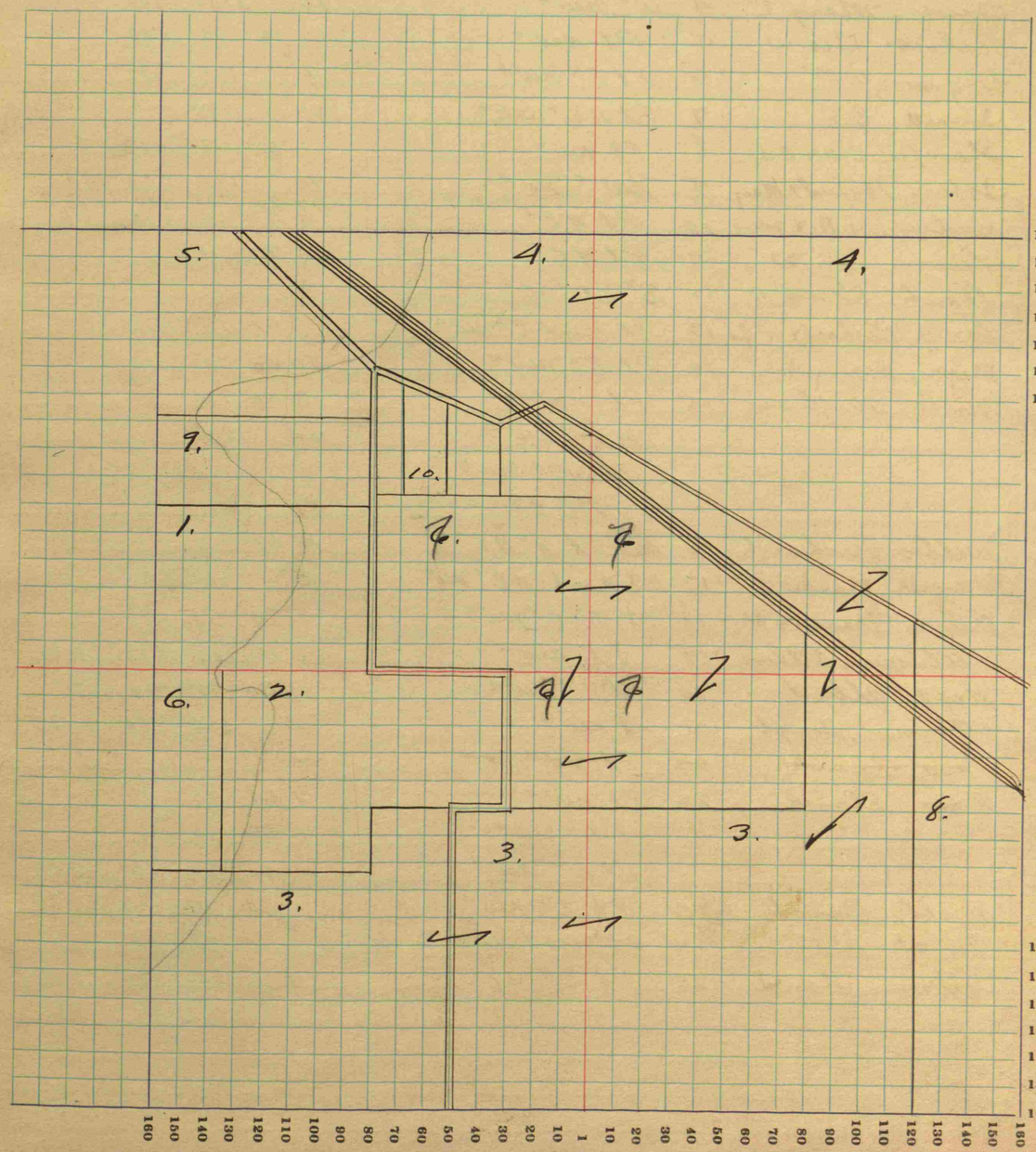

COUNTY, INDIANA, 19

Assessor's Plat-Book for _____ Township, No. _____

Wm. B. Burford Printing Co., Blank Book Mfr., Indianapolis

NAMES OF OWNERS	Number on Plat	DESCRIPTION	Section	Township	Range	Acres	Hundredths	Value of Lands	Value of Improvements	Value of Lands and Improvements
Ross, Frank	1	Pt SW4 SE4				25		1090		1090
		Pt W2 NE4				4		500	3500	4000
King, Richard	2	SW4 SW4				40		2475	900	3375
Canada, Elijah & O. Hedge	3	Pt E2 SE2				32		1800	1200	3000
Davis, Mary E.	4	W2 NW4				80		5100	900	6000
Palmer, Geo. W.	5	Pt NW4					26	80	500	580
Ferguson, Wm	6	Pt E2 NW4				2		175	600	775
Gossett, E. E.	7	Pt NE4 SE4				24		1245		
Stamper, C. O. & A. L.	8	Pt NW4					50	125	600	725
Johns, Herbert & May	9	NW4 SW4				40		2400	500	2900
Kirtley, J. N. & son	10	Pt NE4				117	90	7525	900	8425
						4		440	600	1,040
Lewis, P. M.	11	Pt NE4				15	70	225		
Leach, Grace B.	12	S2 SE4 SE4				20		1125		
Long, Richard & wife	13	Pt N end E2 NW4					62	115	1000	1115
Myers, Henry D.	14	Pt E2 NW4				50	~~50~~	4390	1000	5390
Miller William	15	Pt NW4				13	41	960		
		NE4 SW4				54		1635		
		Pt SE4 SW4								
		Pt SE4				51		2510		
Miller Richard	16	Mid. Pt. N2 NE4				15	69	1110		
Wagner, Maudie P.	17	Pt N end NE4 NW4				5		360	500	860
Myers, Francis & M.	18	Pt. N2 E2 NW4					30	75		
Mellinger, Arthur	19	Pt NW4				3	11	165	500	665
Neff, Albert	20	Pt E2 NW4					30	75	400	475
Otterman, Joseph	21	Pt NW4				3		330	900	1230
~~Ross, Frank~~	~~22~~	~~Pt SW4 SE4~~				~~25~~				
Ross, Elmer	22	Pt NW4				1	69	30		
		Pt E2 SW4				1	50	30		
		Pt E2 NW4				24	25	1035	200	1235
Rall, Sarah	23	Pt E2 NW4					30	75	500	575
Smith William	24	Pt NW4 NE4					20	75	800	875
Wilson, Thos. J.	25	Pt E2 NW4				1		110	800	910

37385 18800 54185

SECTION No. 15

Congressional Township No. 17, R. 2W

SCALE: Forty rods to an inch, or ten rods to a space, Congress Land, which is one mile square for a section.

Number of acres in this section, according to the United States Survey, _____

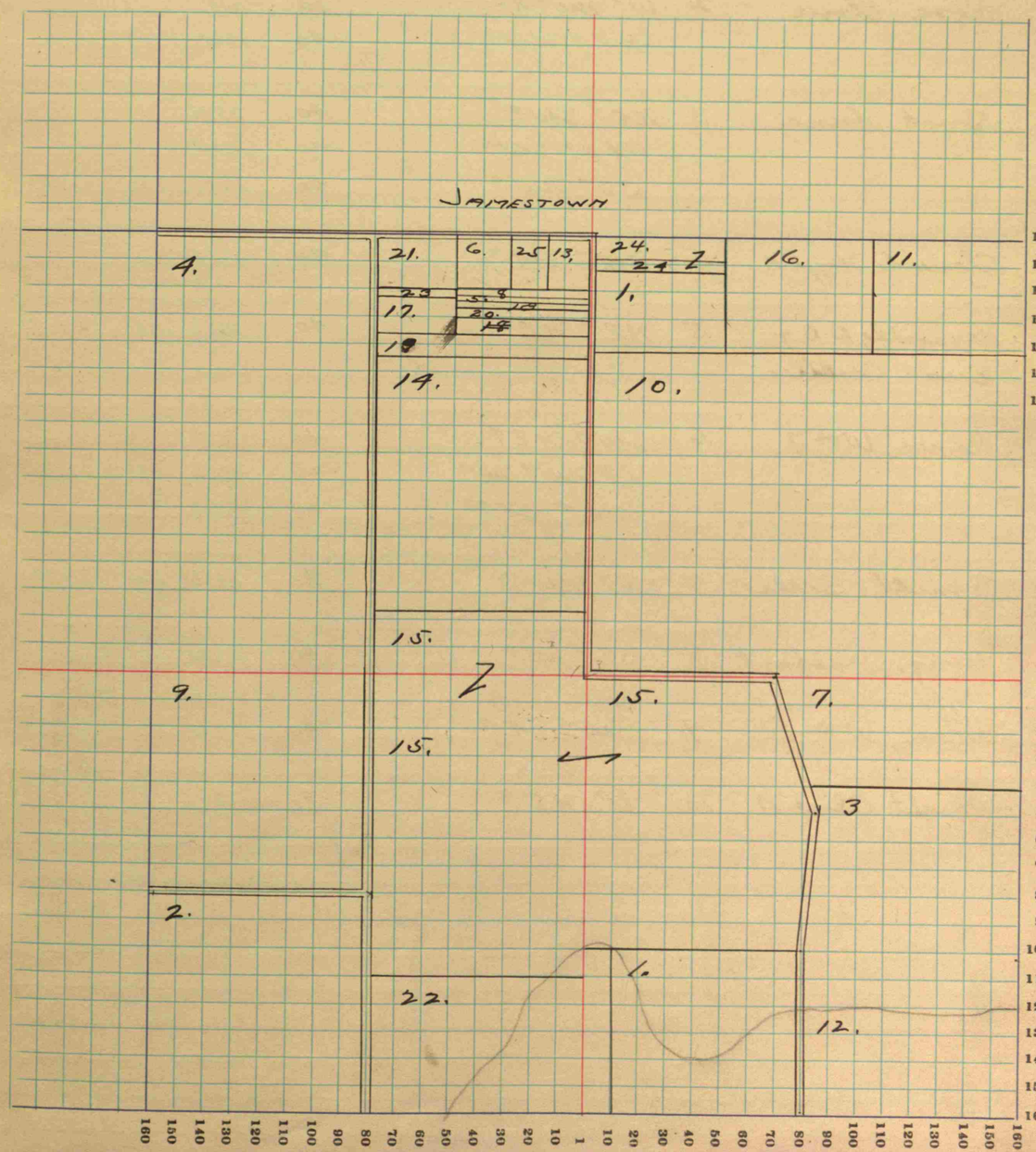

_____ COUNTY, INDIANA, 19 _____

Assessor's Plat-Book for _____ Township, No. _____

Wm. B. Burford Printing Co., Blank Book Mfr., Indianapolis

NAMES OF OWNERS	Number on Plat	DESCRIPTION	Section	Township	Range	Acres	Hundredths	Value of Lands	Value of Improvements	Value of Lands and Improvements
Miller, Richard	1	SW¼ SW¼				40		2850	1000	3850 2950
Ross, Elmer	2	W½ NW¼ NE¼				20		1610		
		NE¼ NW¼				40		3215		
Brick Anna	3	NE¼ SW¼				40		2595		
		N½ E½ SW¼				40		2595		
		SE¼ NW¼				40		2595	900	3495
Clements, Hazel K.	4	NW¼ SW¼				40		3235		
Kennedy, D. B. + Emma Costtler	5	NE¼ NE¼				40		2550	300	2850
Riner, Wm. J.	6	SW¼ NE¼				40		3150		
		E½ NW¼ NE¼				20		1575	1000	2575
		NW¼ SE¼				40		3150		
Smith Sallie	7	W½ NW¼				80		6420	1000	7420
King, Richard	8	SE¼ SE¼				40		2550		
Wren, Wm. L.	9	SW¼ SE¼				40		2480		
Wright Alice N.	10	E½ NE¼				80		6300		
								46870	4200	51,070

SECTION No. 16

Congressional Township No. 17, R. 2W

SCALE: Forty rods to an inch, or ten rods to a space, Congress Land, which is one mile square for a section.

Number of acres in this section, according to the United States Survey, _____



_____ COUNTY, INDIANA, 19 _____

Assessor's Plat-Book for _____ Township, No. _____

Wm. B. Burford Printing Co., Blank Book Mfr., Indianapolis

NAMES OF OWNERS	Number on Plat	DESCRIPTION	Section	Township	Range	Acres	Hundredths	Value of Lands	Value of Improvements	Value of Lands and Improvements
Chambers Mary	1	Pt E½ NE¼				60		4725	800	5525
Davis, Martha	2	Pt NE¼ SW¼				35		1895	800	2695
Davis, Andrew J.	3	Pt SE¼ SW¼					50	40		
		NW¼ SW¼				40		2565	700	3265
Porter, Marion	4	Pt SE¼ SE¼				40		3150		
Clark, Frank &		Pt SE¼ SW¼				39	50	2940	1200	4140
Minnie, his wife	5	SW¼ SW¼				40		3000		
Trotter, Lena M	6	Pt W½ NE¼				71		5610	1200	6810
Hackleman, P. A.	7	NW¼				160		13,200	2400	15,600
		NW¼ SE¼				40		2400		
		E side NE¼ SW¼				4	25	240		
		Pt NW¼ NE¼				8	90	700	400	1100
Clements, Hazel K.	8	NE¼ SE¼				40		3235	900	4135
		Pt E½ NE¼				20		1610		
Click, Hortense	9	W½ S½ SE¼				40		3000	1000	4000
						483	10	94100	57710	

SECTION No. 17

Congressional Township No. 17, R. 2 W.

SCALE: Forty rods to an inch, or ten rods to a space, Congress Land, which is one mile square for a section.

Number of acres in this section, according to the United States Survey, _____

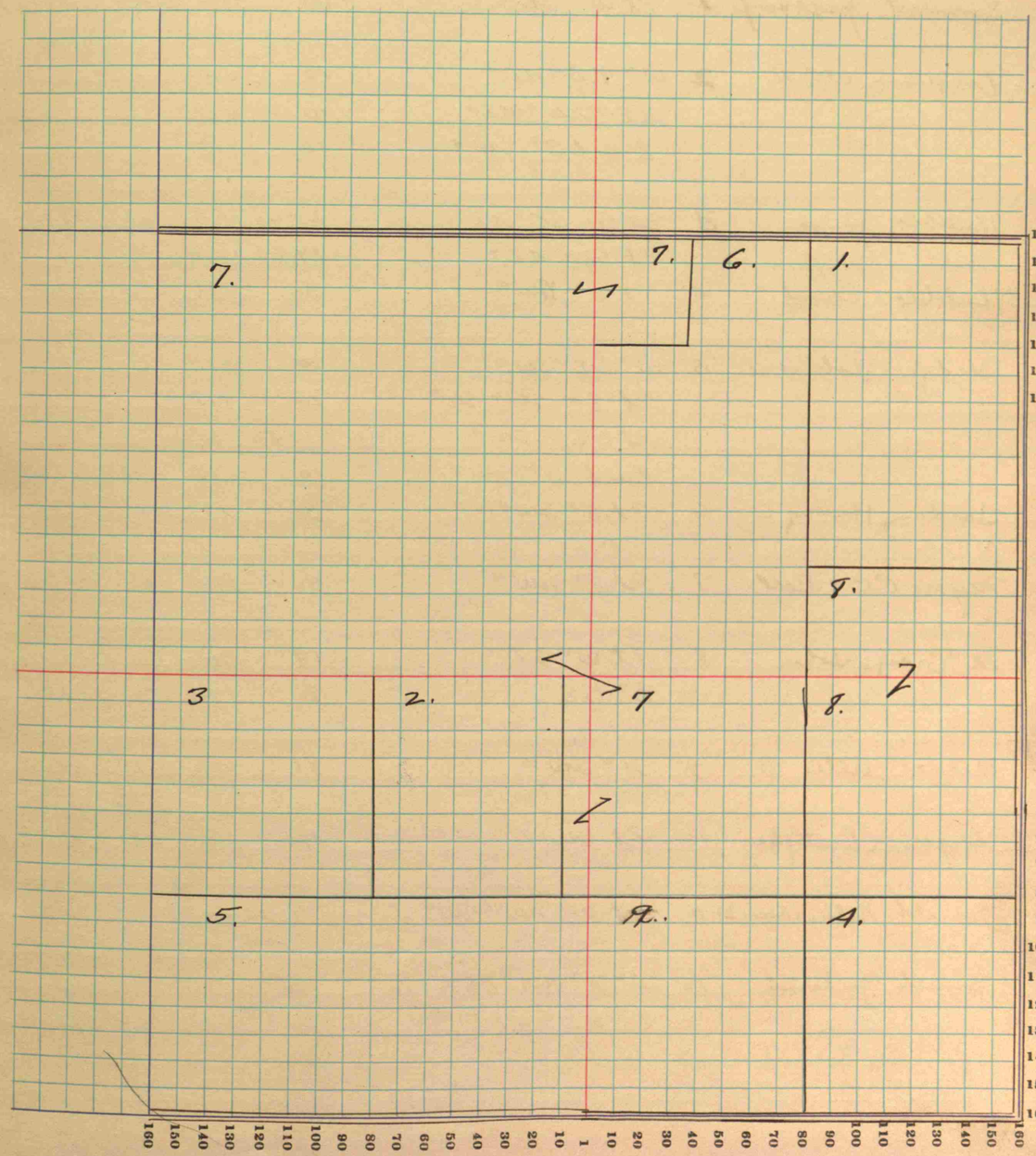

_____ COUNTY, INDIANA, 19

Assessor's Plat-Book for _____ Township, No. _____

Wm. B. Burford Printing Co., Blank Book Mfr., Indianapolis

NAMES OF OWNERS	Number on Plat	DESCRIPTION	Section	Township	Range	Acres	Hundredths	Value of Lands	Value of Improvements	Value of Lands and Improvements
Cox, Ula. L.	14	S² W² NE⁴ NE⁴				10		570	400	970
Emmert, Joseph & wife	1	Pt W² SE⁴				61		4805	1500	6305
Ferguson Wm N.	2	W² NE⁴ NE⁴				10		600		
		NE⁴ NW⁴ NE⁴				10		640		
		E end S² SW⁴				10		715		
Hubble, James	3	NW Cor. SE⁴ NE⁴				25	40	1810	1180	2990
		Pt SE⁴ NE⁴				14	60	1040		
Hubble. Enoch.	4	Pt S² SW⁴				30		2025	600	2625
Hedge, ~~Dobbie~~ Lottie A.	5	W² SE⁴ SW⁴				20		1270		
		Pt E² SW⁴ SW⁴				10		675		
		Pt S E⁴ SW⁴					50	35		
		E end S² SW⁴				10		675	1000	1675
Jordan, Harry C.	6	Pt S² SW⁴				30		1875	100	1975
Myers. C.C. & Beel.	7	Pt S² NW⁴				40		2470	800	3270
McCray, John	8	Pt W² SE⁴				19		1210		
		E² SE⁴				80		5440	500	5940
Mercer, Altie B.	9	N² SW⁴				81		5415	1500	6915
Myers, Christopher	10	Pt NW⁴				71		5320	1100	6420
Smith, Nellie & Oscar M	11	Pt W² NW⁴ NW⁴				9	25	660	500	1160
Smith, Zachariah	12	W² N² NW⁴ NE⁴				10		565		
		E² NE⁴ NE⁴				20		1125	700	1825
Randle, Zola J.	13	W² N E⁴				60		4400	800	5200
								44310	10680	54990

SECTION No. 18

Congressional Township No. 17, R. 2 W

SCALE: Forty rods to an inch, or ten rods to a space, Congress Land, which is one mile square for a section.

Number of acres in this section, according to the United States Survey, _____

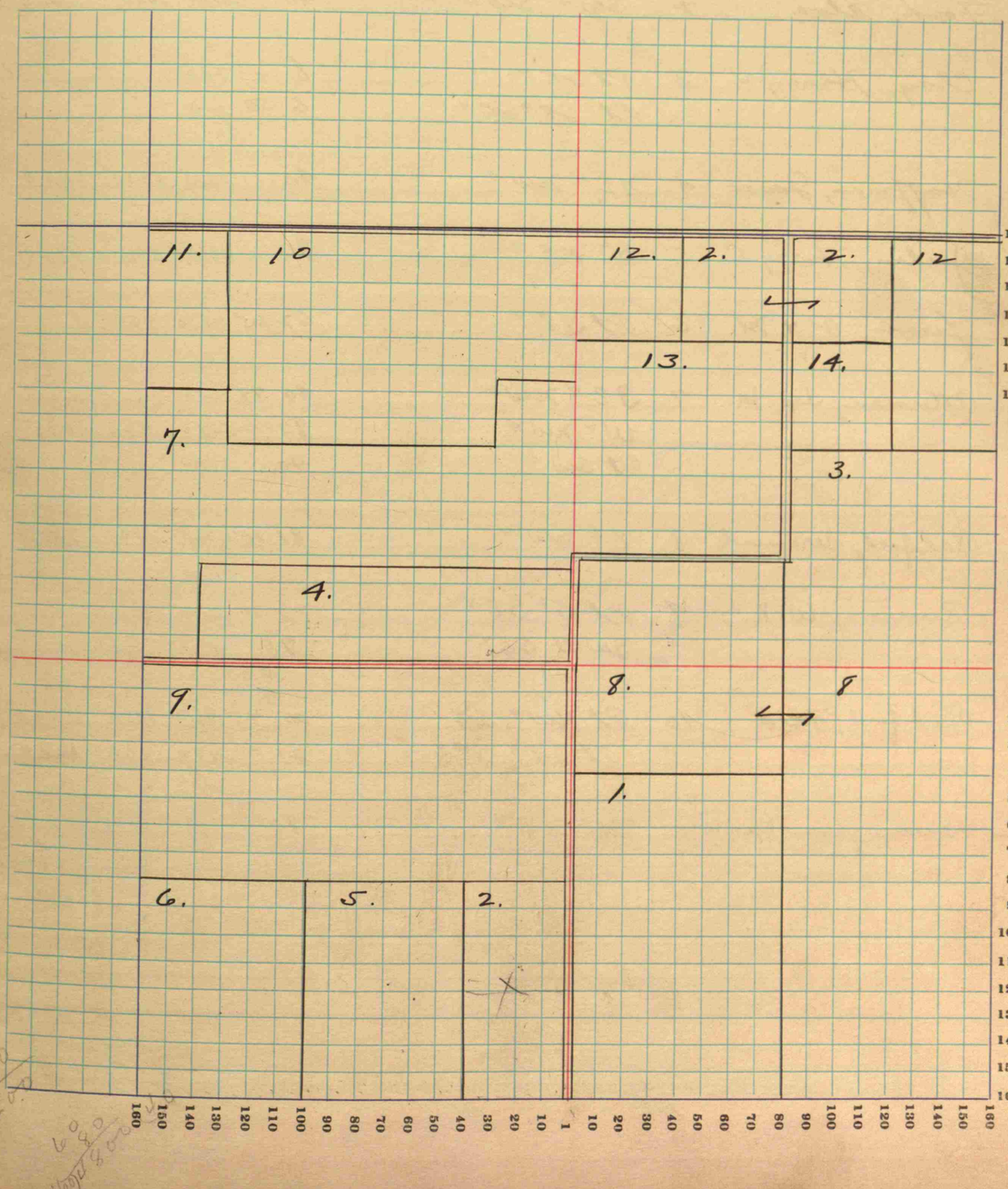

_____ COUNTY, INDIANA, 19 _____

Assessor's Plat-Book for _____ Township, No. _____

Wm. B. Burford Printing Co., Blank Book Mfr., Indianapolis

NAMES OF OWNERS	Number on Plat	DESCRIPTION	Section	Township	Range	Acres	Hundredths	Value of Lands	Value of Improvements	Value of Lands and Improvements
Mafls. Life Ins. Co	1	Pt NE 4 SE 4				10		640		
Ford, Alva	2	SW 4 SW 4				40		2620	1000	3620
Clay, Henry V.	3	Pt SE 4				8		525		
		Pt SE 4 SE 4				6	50	460		
Hoffman, Isaac	4	NE 4 NW 4				40		2550	1000	3550
Jordan, Harry C.	5	S 2 NE 4				80		6075	900	6975
Lewis, P. & M.	6	Pt S E 4				62	25	4530	950	5480
Atterman, Jos. M.	7.	SE 4 NW 4				40	79	3215		
		W 2 NW 4				80		5250	1200	6450
		Pt SW 4				40		2700		
Radford, Jeremiah	8	E 2 SW 4				81	10	6425	1000	7425
Runion, W. H.	9	Pt S 2 SE 4				23	30	1610		
		SW Pt. SE 4				7		475		
Radford, Fred	10	Pt NW 4 SE 4				20	75	1260	1000	2260
		Pt S E 4 SE 4				21		1176	100	1276
Buckingham Geo. W	11	N 2 NE 4				80		5700	1200	6600
								44911	9350	53261

SECTION No. 19.

Congressional Township No. 17, R. 2 W.

SCALE: Forty rods to an inch, or ten rods to a space, Congress Land, which is one mile square for a section.

Number of acres in this section, according to the United States Survey, _____



COUNTY, INDIANA, 19

Assessor's Plat-Book for _____ Township, No. _____

Wm. B. Burford Printing Co., Blank Book Mfr., Indianapolis

NAMES OF OWNERS	Number on Plat	DESCRIPTION	Section	Township	Range	Acres	Hundredths	Value of Lands	Value of Improvements	Value of Lands and Improvements
Indianapolis Life Ins. Co.	1.	W² SE⁴ NW⁴				19		1270	1200	2470
		Pt N² SW⁴				50		3190		
Britton, Carl	2	S² SE⁴ NE⁴				20		1200	500	1700
Clay, Henry J.	3	Pt SW⁴				24		1680	~~400~~	2,080
		Pt S² SW⁴				24		1575	200 ~~400~~	1,975
		W² SE⁴				80		4900	400 ~~600~~	5500
		Pt E² NE⁴ SW⁴				9		630		
		Pt S² SW⁴				48	50	3185	~~900~~	4,085
Hubble, James	4	SW⁴ NW⁴				40		2850		
		Pt NW⁴ NW⁴				21	90	1560		
		NW Cor. NW⁴				1		75	50	125
Woodrum, Emmit	5	NE⁴ NW⁴				40		2850	800	3650
Neff, Sam H.	6	Pt NW⁴ NW⁴				17	10	1155	700	1855
Porter, Frank D	7	E² SE⁴ NW⁴				20		1425		
		W side W² NE⁴				30		2140		
Porter, Bertha Y.	8	E side NE⁴				50		2795	1100	3895
Smith Perry B.	9	Pt E² SE⁴				60		4110	1000	5110
		Pt E² SE⁴				21	95	1507		
Zimmerman, Chas	10	N² NE⁴ NE⁴				20		1375	400	1775
Kernoodle, Henry	11	S² NE⁴ NE⁴				20		1200	600	1800
		N² SE⁴ NE⁴				20		1200		
								41872	8650	50,522

SECTION No. 20

Congressional Township No. 17, R. 2W

SCALE: Forty rods to an inch, or ten rods to a space, Congress Land, which is one mile square for a section.

Number of acres in this section, according to the United States Survey, _____

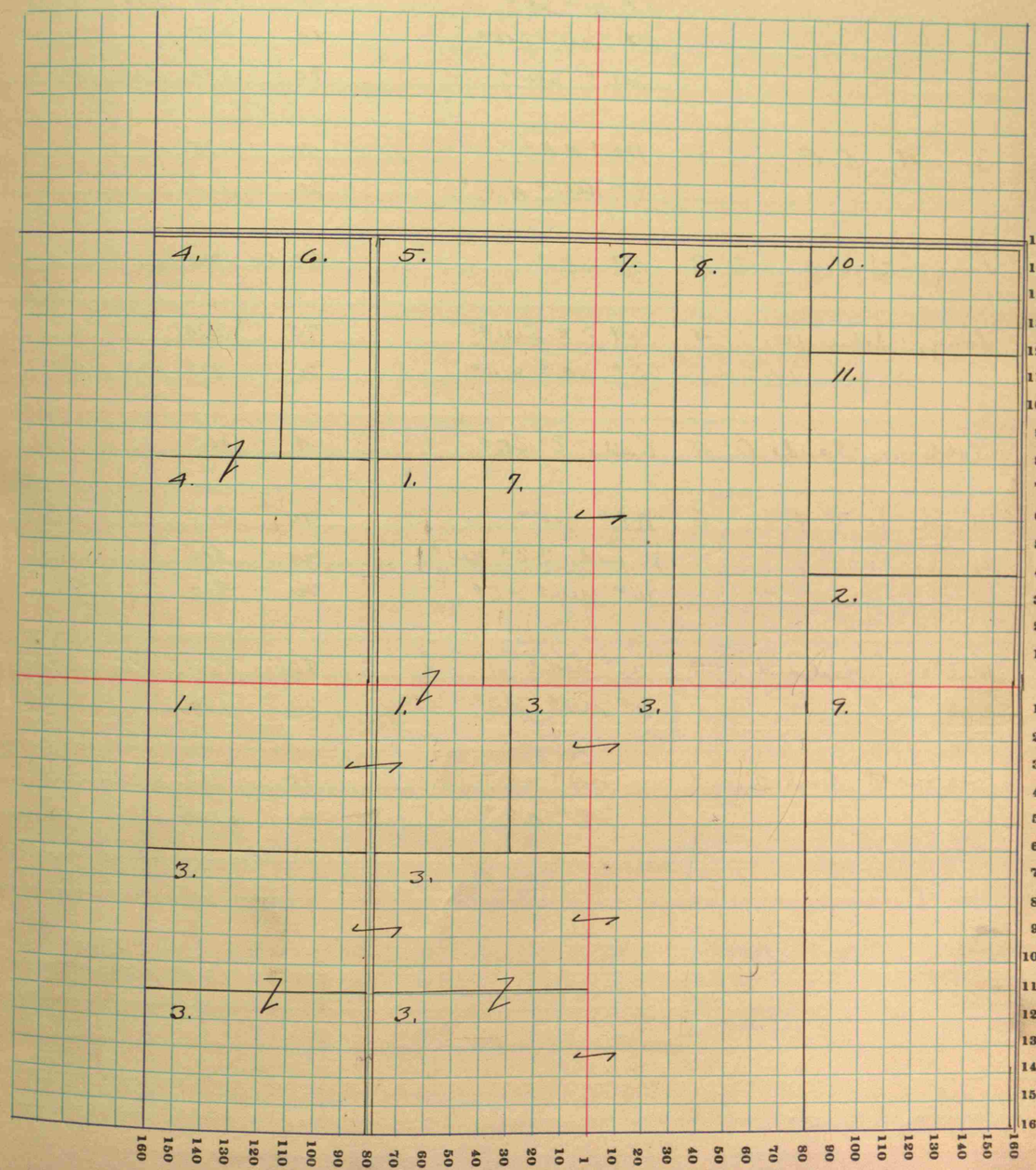

COUNTY, INDIANA, 19

Assessor's Plat-Book for _____ Township, No. _____

Wm. B. Burford Printing Co., Blank Book Mfr., Indianapolis

NAMES OF OWNERS	Number on Plat	DESCRIPTION	Section	Township	Range	Acres	Hundredths	Value of Lands	Value of Improvements	Value of Lands and Improvements
Long, Richard B.	1	Pt SW4 NW4 SW4				2		120		
		Pt N2 SE4				50		2215		
		Pt W2 SE4				60		2700	1500	4200
		Pt NW4 SW4				18		945		
		SW4 SW4				40		1500	300	1800
Gossett, O. O.	2	NE4 NE4				40		1725		
		E2 NW4 NE4				20		825		
Long, Geo. A.	3	Pt SE4				50	50	2065		
Long, John W.	4	Pt E2 SW4				75		2870		
		S2 SE4 NW4				20		825	1000	1825
Robbins, Claude O.	5	E side E2 SE4				4		165		
Wren Wm F.	6	NE4 NW4				40		2550	1200	3750
		N end SE4 NW4				20		825		
		W2 NW4 NE4				20		900		
Miller, Richard	7	W2 NW4				80		5700	500	6200
		N2 NW4 SW4				20		1125		
Gossett Carl A.	8	SW4 NE4				40		1725	500	2225
		SE4 NE4				40		1725		
								30505	5,000	35505

SECTION No. 21

Congressional Township No. 17, R. 2W

SCALE: Forty rods to an inch, or ten rods to a space, Congress Land, which is one mile square for a section.

Number of acres in this section, according to the United States Survey, _____

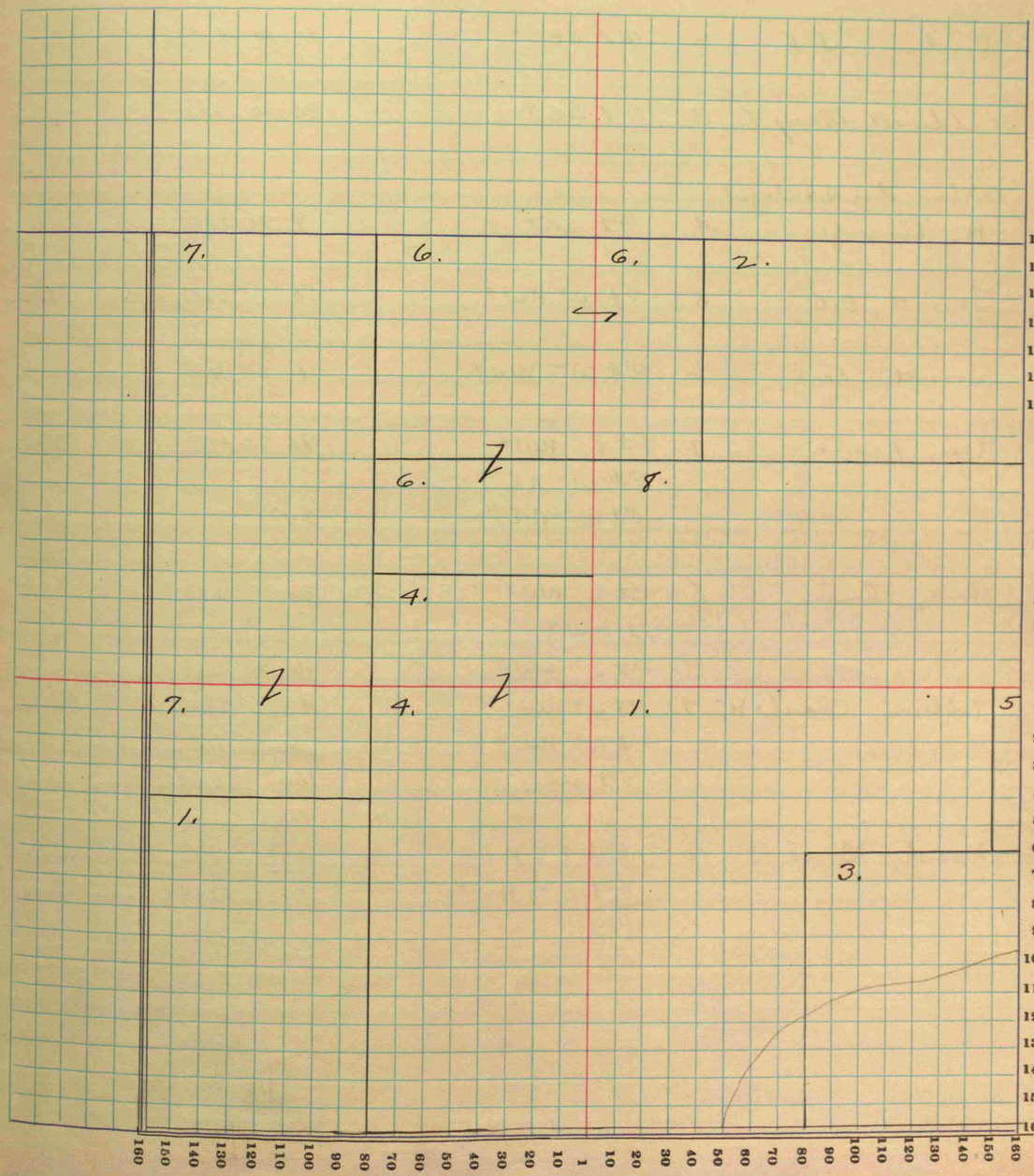

_____ COUNTY, INDIANA, 19

Assessor's Plat-Book for _____ Township, No. _____

Wm. B. Burford Printing Co., Blank Book Mfr., Indianapolis

NAMES OF OWNERS	Number on Plat	DESCRIPTION	Section	Township	Range	Acres	Hundredths	Value of Lands	Value of Improvements	Value of Lands and Improvements
Durham, Clarence	1	Pt SE 4				60		3600	700	4300
		Pt SE 4				30	20	1900		
Durham, J. L.	2	Pt SE 4				30	20	1900		
Caldwell, Mary F.	3	Pt SE 4				30	20	1850		
Durham, Thos. H. & Abigail M. his wife	4	Pt SE 4				9	78	500		
Hossett, O.O.	5	Pt W ~ NW 4				50		3165	800	3915
Hossett, Carl	6	Pt W ~ NW 4				11	25 ~	635		
Ross, Frank	7	Pt E ~ NW 4				76	75	5475	1600	7075
		Pt W ~ NE 4								
		Pt W ~ NE 4				24		1635		
Ross, Elmer	8	Pt E ~ NW 4				30		1240	800	2040
		Pt NW 4								
		Pt E ~ SW 4				6	25 ~	210		
Robbins, Claude H.	9.	Pt S ~ NW 4				43		2420	1800	4220
		Pt N ~ NW 4				2		110		
		Pt SW 4				160		12,000		
Leach, Grace B	10	Pt E ~ NE 4				43		3140	1500	4640
		Pt E ~ NE 4				37		2700		
						412.430		72.00		49,630

SECTION No. 22

Congressional Township No. 17, R. 2W

SCALE: Forty rods to an inch, or ten rods to a space, Congress Land, which is one mile square for a section.

Number of acres in this section, according to the United States Survey, _____

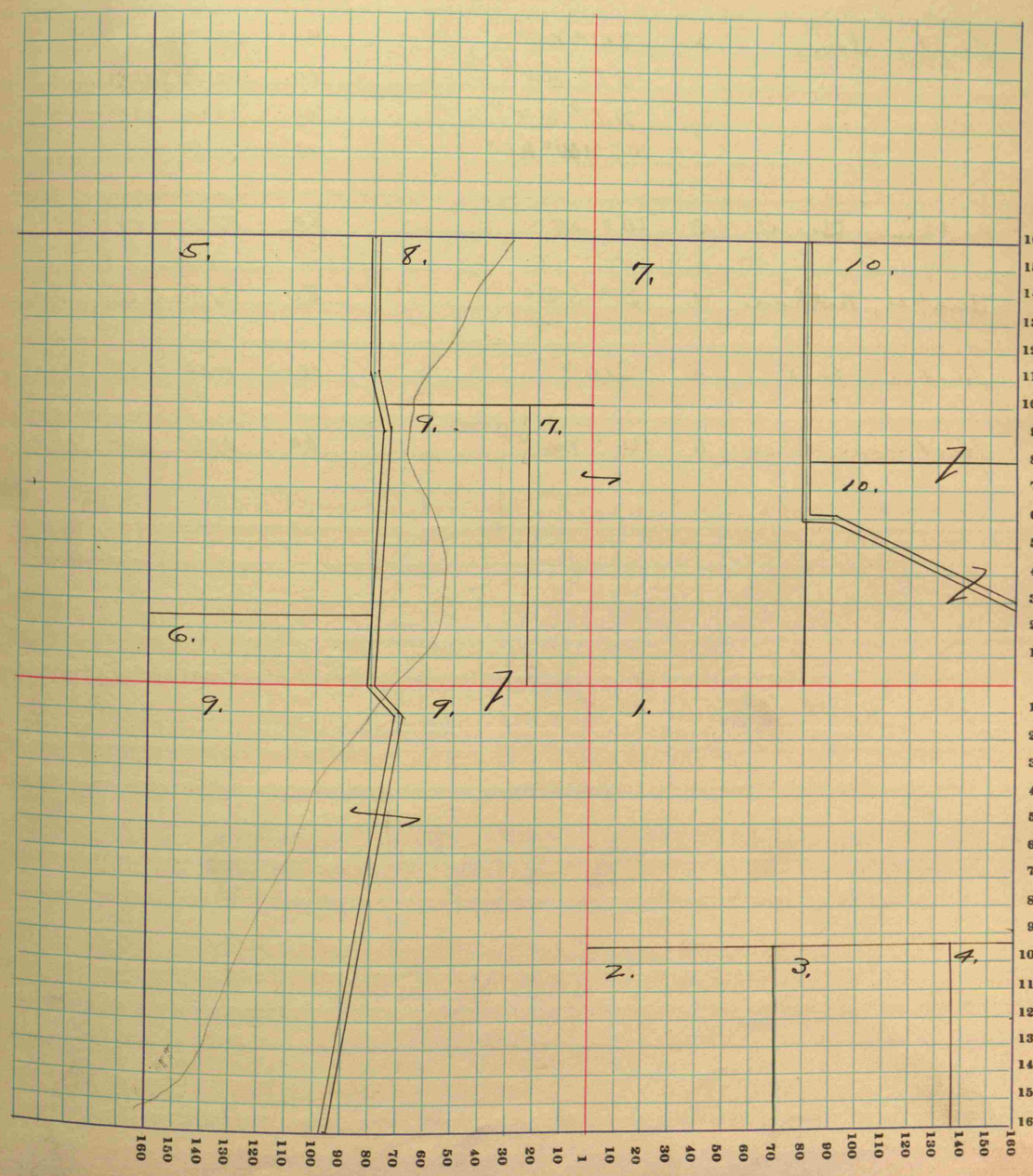

_____ COUNTY, INDIANA, 19 _____

Assessor's Plat-Book for _____ Township, No. _____

Wm. B. Burford Printing Co., Blank Book Mfr., Indianapolis

NAMES OF OWNERS	Number on Plat	DESCRIPTION	Section	Township	Range	Acres	Hundredths	Value of Lands	Value of Improvements	Value of Lands and Improvements
Hendricks, John W.	1	E½ NE¼				80		5550		
		E½ NW¼ NE¼				20		1200		
Lamb, Jos.	2	SW¼ NE¼				40		2850		
		SE¼ NW¼				40		2850	700	3550
		NE¼ NW¼				40		2850	400	3250
		W½ NW¼ NE¼				20		1225		
Eastham, Geo. C.	3	W½ SE¼				80		5700	900	6600
Tucker, Nathan	4	S½ SE¼				80		5700	2200	7900
Tucker, D. L.	5	SW¼				160		9700	1200	10,600
Hickman, James W	6	W½ NW¼				80		5700	800	6500

43,025 6100 49125

SECTION No. 23

Congressional Township No. 17, R. 2 W

SCALE: Forty rods to an inch, or ten rods to a space, Congress Land, which is one mile square for a section.

Number of acres in this section, according to the United States Survey, _____

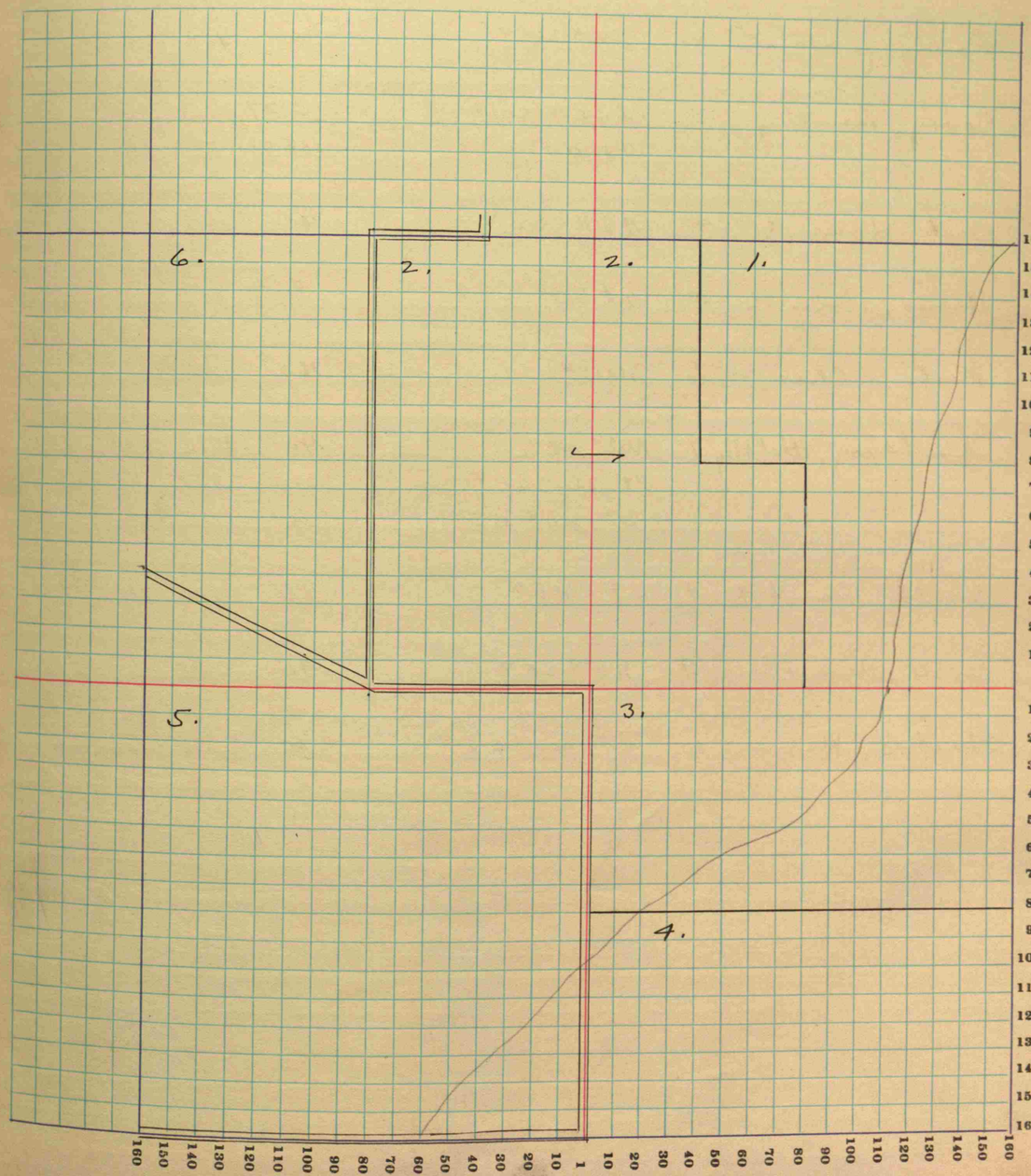

_____ COUNTY, INDIANA, 19 _____

Assessor's Plat-Book for _____ Township, No. _____

Wm. B. Burford Printing Co., Blank Book Mfr., Indianapolis

NAMES OF OWNERS	Number on Plat	DESCRIPTION	Section	Township	Range	Acres	Hundredths	Value of Lands	Value of Improvements	Value of Lands and Improvements
Brooks, Sara	1	N½ SW¼ NE¼				20		1,425	1000	2425
		Pt NW¼ NE¼				~~80~~ 38		2,780		
Rawlings, James	2	SE¼ SE¼				40		2100		
Covey, Dorothy	3	Pt SE¼ SW¼				3	27	175		
		Pt SW¼				108	75	7750	1000	8750
Beck, Homer R.	4	NE¼ SW¼				40		2550	600	3150
Hines, Ora P	5	Pt SE¼ SW¼				8	50	480		
Martin Chas.	6	NW¼				160		11,400	800	12,200
Spaulding, Ethel May	7	NW¼ SE¼				40		2590	300	2890
		Pt SW¼ SE¼				20		1200		
		S½ SW¼ NE¼				20		1,425	800	2,225
Smith David T.	8	E½ NE¼				80		5,100	400	5580
Scott, Nancy + Dora	9	NE¼ SE¼				40		2605		
Tucker, Marion	10	S½ SW¼ & SE¼				20		1275		

42,855 4900 47,755

SECTION No. 24

Congressional Township No. 17, R. 2W

SCALE: Forty rods to an inch, or ten rods to a space, Congress Land, which is one mile square for a section.

Number of acres in this section, according to the United States Survey, _____

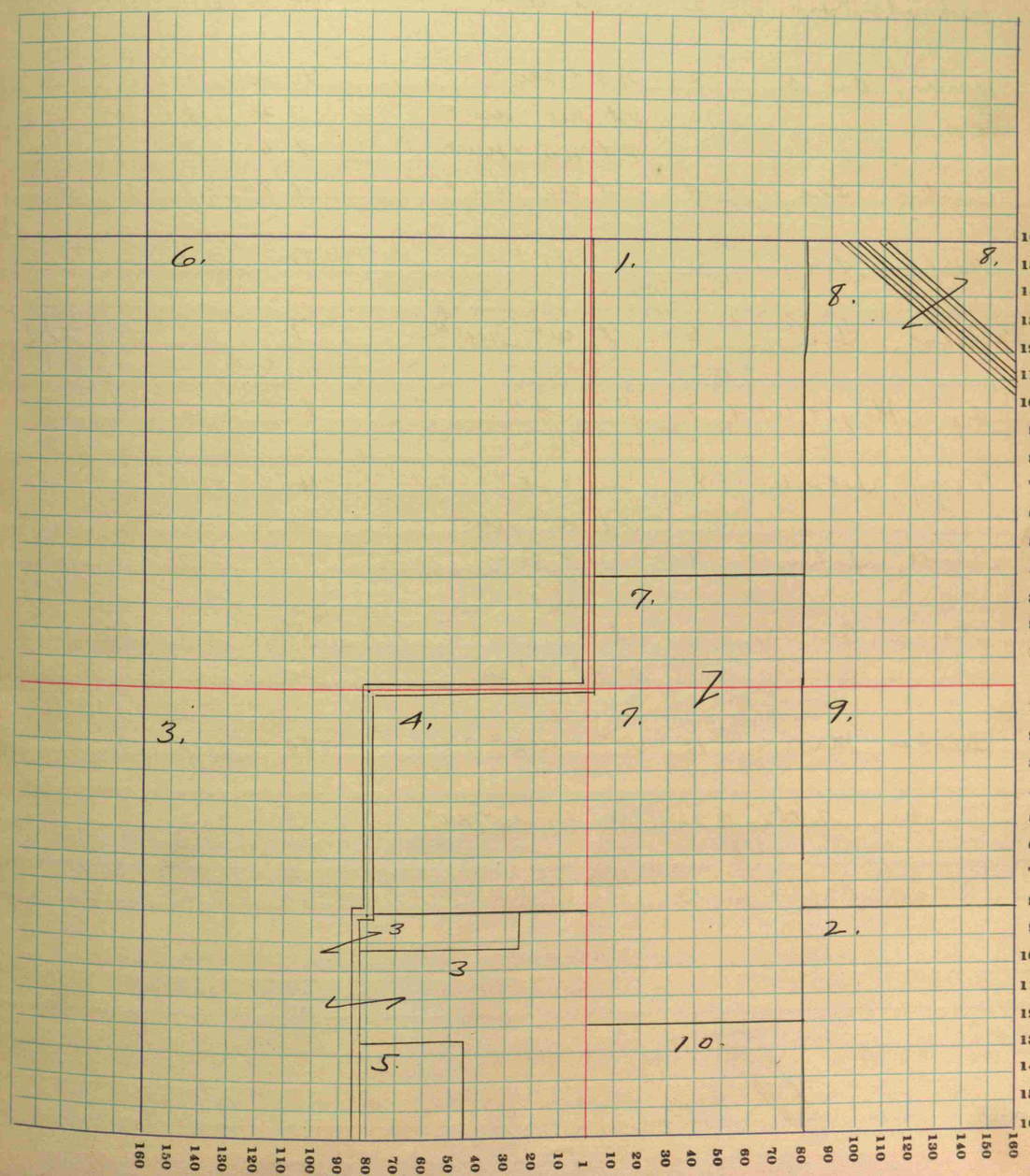

COUNTY, INDIANA, 19

Assessor's Plat-Book for Township, No.

Wm. B. Burford Printing Co., Blank Book Mfr., Indianapolis

NAMES OF OWNERS	Number on Plat	DESCRIPTION	Section	Township	Range	Acres	Hundredths	Value of Lands	Value of Improvements	Value of Lands and Improvements
Hines, Ora + wife	1	Pt NW 4 NW 4				32		2280		
Freeland, Geo.	2	S Pt SW 4				60		3000	800	3800
Hines, Ora P.	3	N E 4 SW 4				43	20	2510	800	3310
		Pt NW 4 NW 4				3	20	175	300	475
		Pt NW 4 NW 4				1	65	85		
Tucker Lee	4	Pt SW 4 NW 4				36	80	2210	700	2910
Hocker, Narcissa	5	E 2 NE 4				80		4200	500	6700
Reese, Geo.	6	Pt SW 4 NW 4				1		65	150	215
Ayers, Mary Ex Wm 7.	7.	E 2 SE 4				80		5515	700	6215
Pigg, John W	8	NW 4 SE 4				40		2700	900	3600
		Pt SE 4 NW 4				20	25	1200	300	1500
Scott, John W	9	SW 4 SE 4				40		1650		
Storm, Orville	10	Pt W 2 SW 4				80	10	5085	1700	6785
		N 2 N 2 S 2 SW 4				20		1215		
Tucker, Marion	11	W 2 NW 4				80		5700	1000	6700
Tucker, Nathan A	12	W side SW 4 NW 4				3		220		
Pigg, Orpha E	13	Pt S 2 NW 4				20		1275		
								40985	7800	48785

SECTION No. 25

Congressional Township No. 17, R. 2W

SCALE: Forty rods to an inch, or ten rods to a space, Congress Land, which is one mile square for a section.

Number of acres in this section, according to the United States Survey,

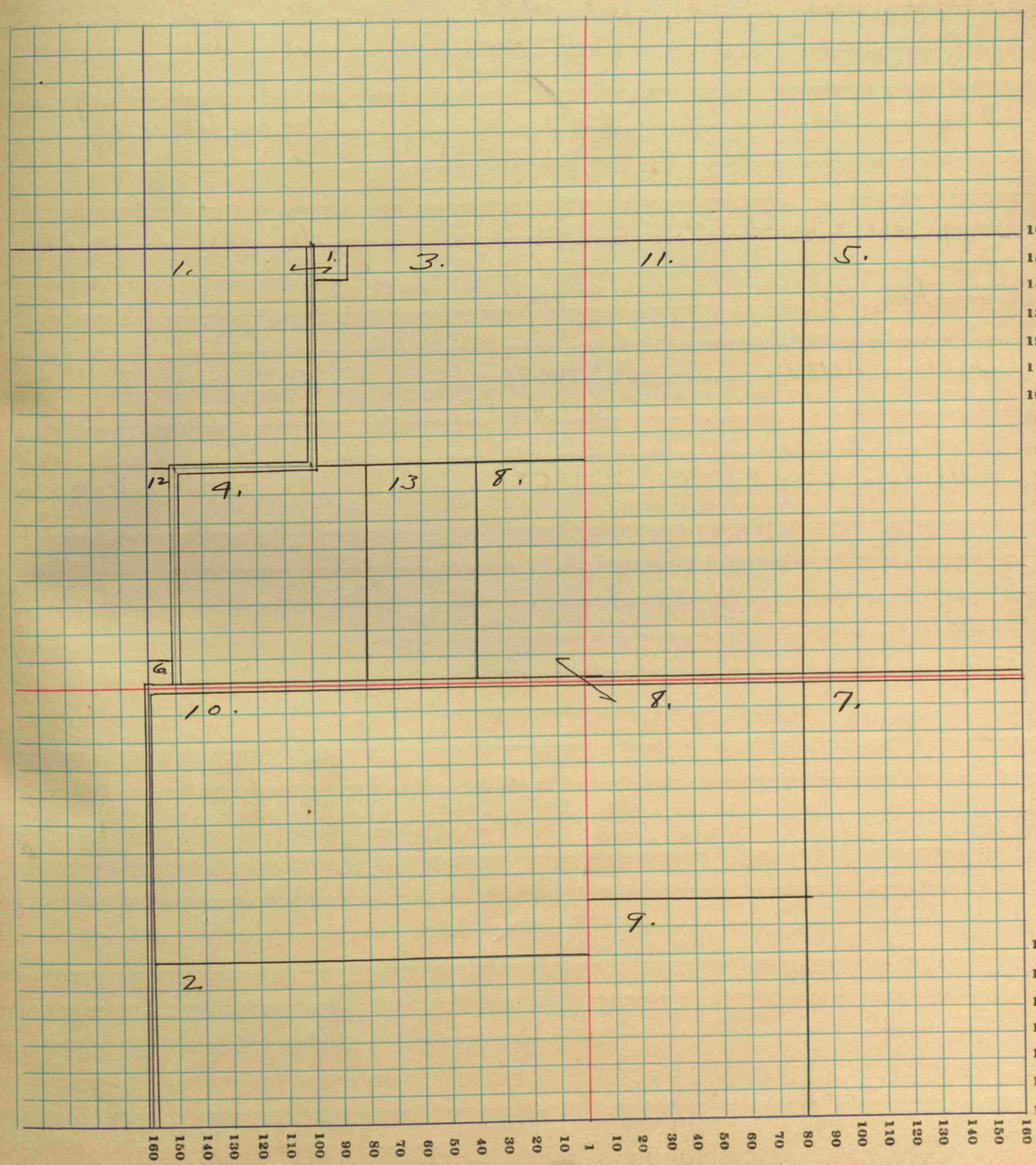

COUNTY, INDIANA, 19

Assessor's Plat-Book for Township, No.

Wm. B. Burford Printing Co., Blank Book Mfr., Indianapolis

NAMES OF OWNERS	Number on Plat	DESCRIPTION	Section	Township	Range	Acres	Hundredths	Value of Lands	Value of Improvements	Value of Lands and Improvements
Boone T. H. & O. L.	1	E½ SE¼				80		5400	1200	6600
Dudley, Otis E.	2	W½ SW¼				80		4500	500	5000
		SW¼ NW¼				40		2550		
Furee, Ida	3	SE¼ NW¼				40		2850		
		SW¼ NE¼				40		2850		
Long, Geo. & Sarah	4	E½ SW¼				80		5700		
Tucker, Lee	5	W½ NW¼				80		5100	500	5600
Tucker, Nathan	6	E½ NE¼				80		5580		
		NW¼ NE¼				40		2700		
Williams Pearl	7	W½ SE¼				80		5700	1200	6900
								42930	3400	46330

SECTION No. 26

Congressional Township No. 17, R. 2 W

SCALE: Forty rods to an inch, or ten rods to a space, Congress Land, which is one mile square for a section.

Number of acres in this section, according to the United States Survey,

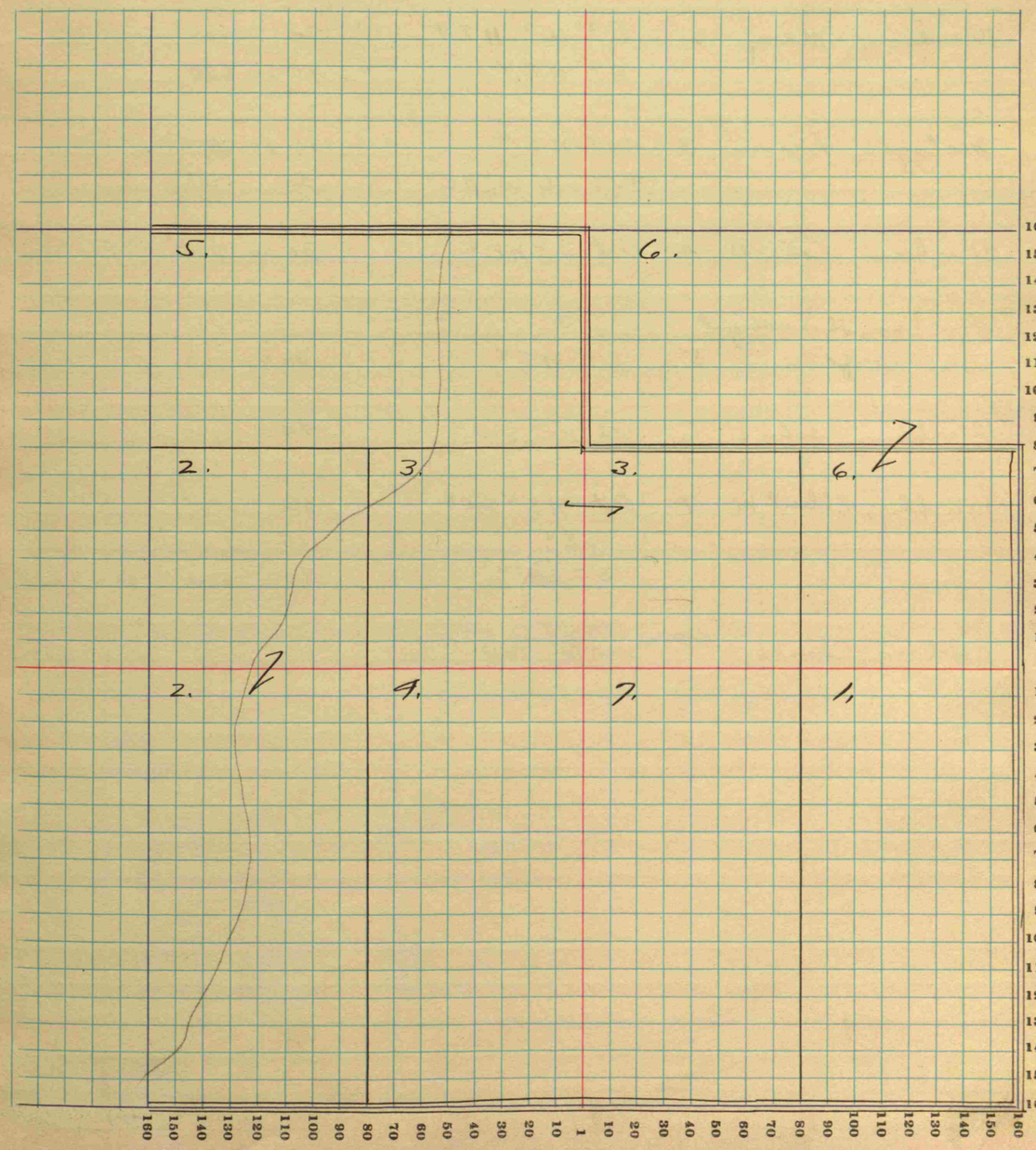

_____ COUNTY, INDIANA, 19 _____

Assessor's Plat-Book for _____ Township, No. _____

Wm. B. Burford Printing Co., Blank Book Mfr., Indianapolis

NAMES OF OWNERS	Number on Plat	DESCRIPTION	Section	Township	Range	Acres	Hundredths	Value of Lands	Value of Improvements	Value of Lands and Improvements
						~~159~~				
Durham Harry C.	1	Pt NW 4				159		11,430	1200	12,630
		Pt W 2 NE 4				20		1275		
Durham, Mary	2	E 2 W 2 NE 4				30		1900		
		E 2 NE 4				15	10	630		
Metzger Francis	3	W 2 NE 4				15	10	~~735~~		
		Pt E side W 2 NE 4				30		1900		
Durham Cora B.	4	Pt E 2 NE 4				30	20	1900		
Durham, Thos. & Abigail M. wife	5	E 2 NE 4				20	42½	1010		
Durham, John L	6	Pt N 2 SW 4				44		2805	1000	3805
Murphy, Elbert M	7	Pt NE 4 SW 4				36		2565		
		SE 4				160		12,600	500	13,100
		S 2 SW 4				80		6300	3000	93.00
Robbins, Claude	8	NW Cor. NW 4				1		75	300	375
								~~44825~~	6000	~~50425~~

SECTION No. 27

Congressional Township No. 17, R. 2W

SCALE: Forty rods to an inch, or ten rods to a space, Congress Land, which is one mile square for a section.

Number of acres in this section, according to the United States Survey, _____

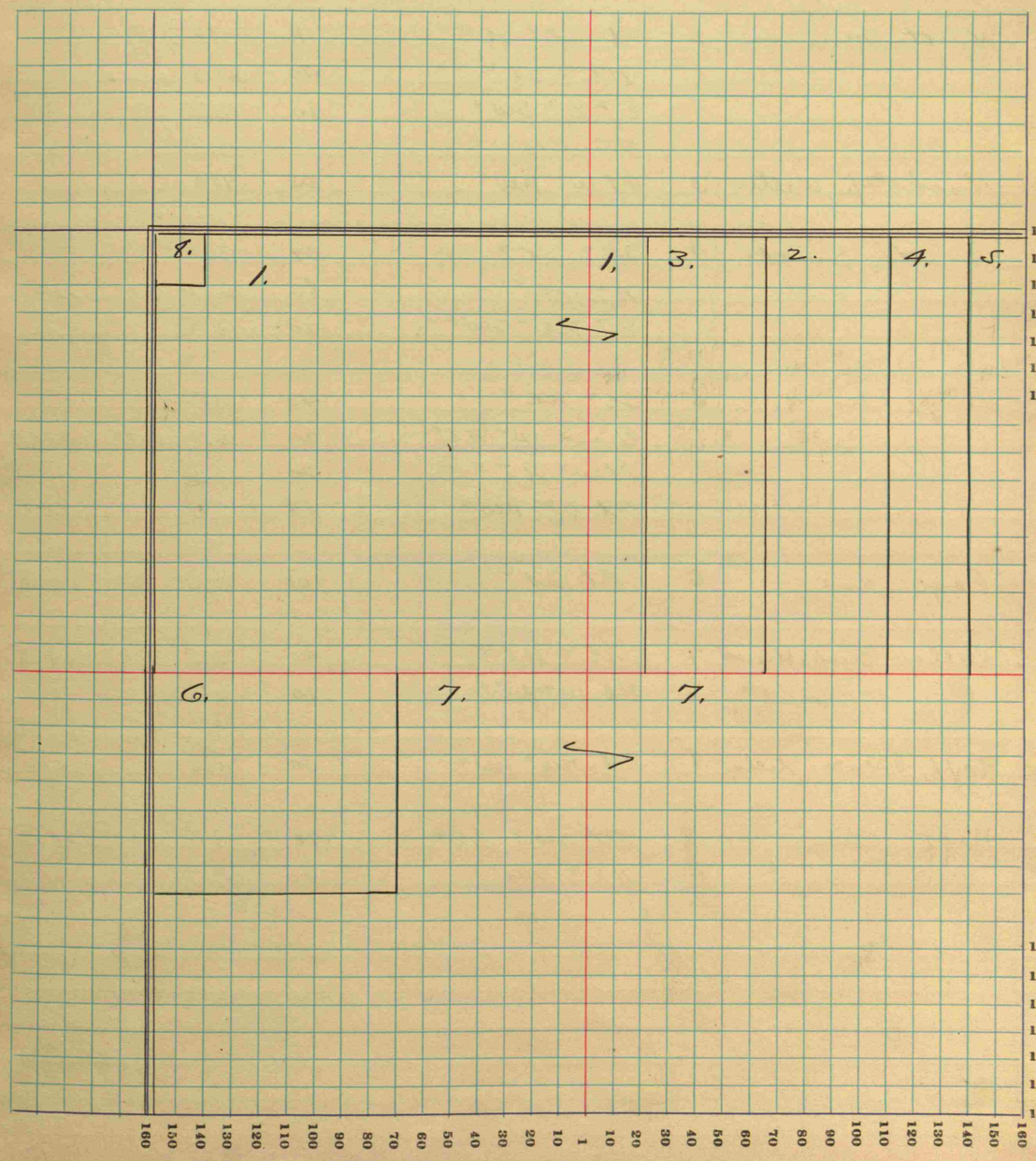

..... COUNTY, INDIANA, 19 .....

Assessor's Plat-Book for ..... Township, No. .....

Wm. B. Burford Printing Co., Blank Book Mfr., Indianapolis

NAMES OF OWNERS	Number on Plat	DESCRIPTION	Section	Township	Range	Acres	Hundredths	Value of Lands	Value of Improvements	Value of Lands and Improvements
Adams, Thos. J.	1	Pt W½ SW¼				19		570		
		Pt SW¼ NW¼				7		210		
Hiatt Miranda	2	Pt SE¼ SE¼				1		80		
		NE¼ SE¼				40		2475		
		E½ E½ SW¼				20		1275		
Huckstep, Walter	3	Pt W½ NW¼				25		450		
Hiatt, Scott	4	SE¼ SE¼				39		3070		
		N½ SE¼				80		6450	1600	7650
		E½ NE¼ SW¼				20		1275		
Long, Geo. A.	5	SE¼ NE¼				40		2850		
		E and W½ NE¼				20		1470	1600	3070
		Pt W½ NE¼				20		1470		
		Pt S½ NW¼				58		1870	700	2240
Page Asa	6	Pt SW¼				101		4545	750	5295
Sellars, Frank & Maxwell	7	NE¼ NE¼				40		2775	700	3475
		Pt W½ NE¼				20		695		
Neff, Ben & Stella	8	Pt NW¼ NW¼				30		1195		
Neff, Ben	9	Pt NW¼ SE¼				20		975	1100	2075
		NE¼ NW¼				40		1950		
						35	820	6050	41870	

SECTION No. 28

Congressional Township No. 17, R. 2 W

SCALE: Forty rods to an inch, or ten rods to a space, Congress Land, which is one mile square for a section.

Number of acres in this section, according to the United States Survey, ...

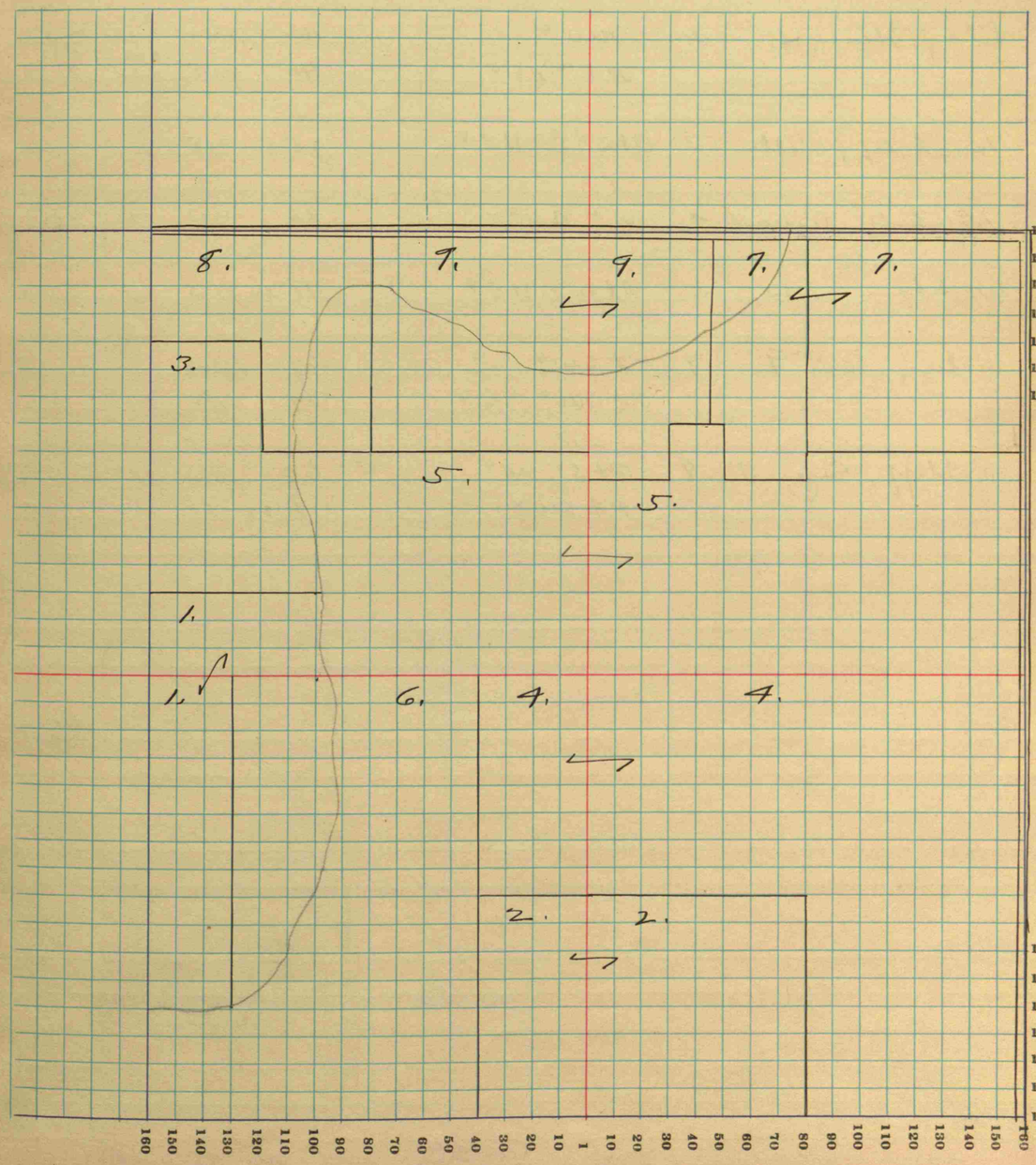

_____ COUNTY, INDIANA, 19 _____

Assessor's Plat-Book for _____ Township, No. _____

Wm. B. Burford Printing Co., Blank Book Mfr., Indianapolis

NAMES OF OWNERS	Number on Plat	DESCRIPTION	Section	Township	Range	Acres	Hundredths	Value of Lands	Value of Improvements	Value of Lands and Improvements
Adams Thos. J.	1	Pt E½E½SE¼				15		450		
		Pt SE¼				71	81	2125	200	2325
Clay, Henry J.	2	NW¼				160		13475	1800 ~~1000~~	14,475
		NE¼ NE¼				40		1575	200 ~~500~~	2075
Huckstep, Walter	3	Pt S½E½NE¼				25		965		
Huckstep, Andrew B	4	W½NE¼				80		3300	1000	4300
Wickham, J. D.	5	Pt W½NE¼				91	25	5135	800	5935
Waters, Benj. F.	7	Pt SW¼				69		3260		
		Pt NW¼ SW¼				29		1415		
Ratliff, Eugene J.	8	Pt S½ SW¼				60		2925	800	3725
		Pt SW¼				1	22	60	100	160
								34685	4400	39085

SECTION No. 29

Congressional Township No. 17, R. 2W

SCALE: Forty rods to an inch, or ten rods to a space, Congress Land, which is one mile square for a section.

Number of acres in this section, according to the United States Survey, _____

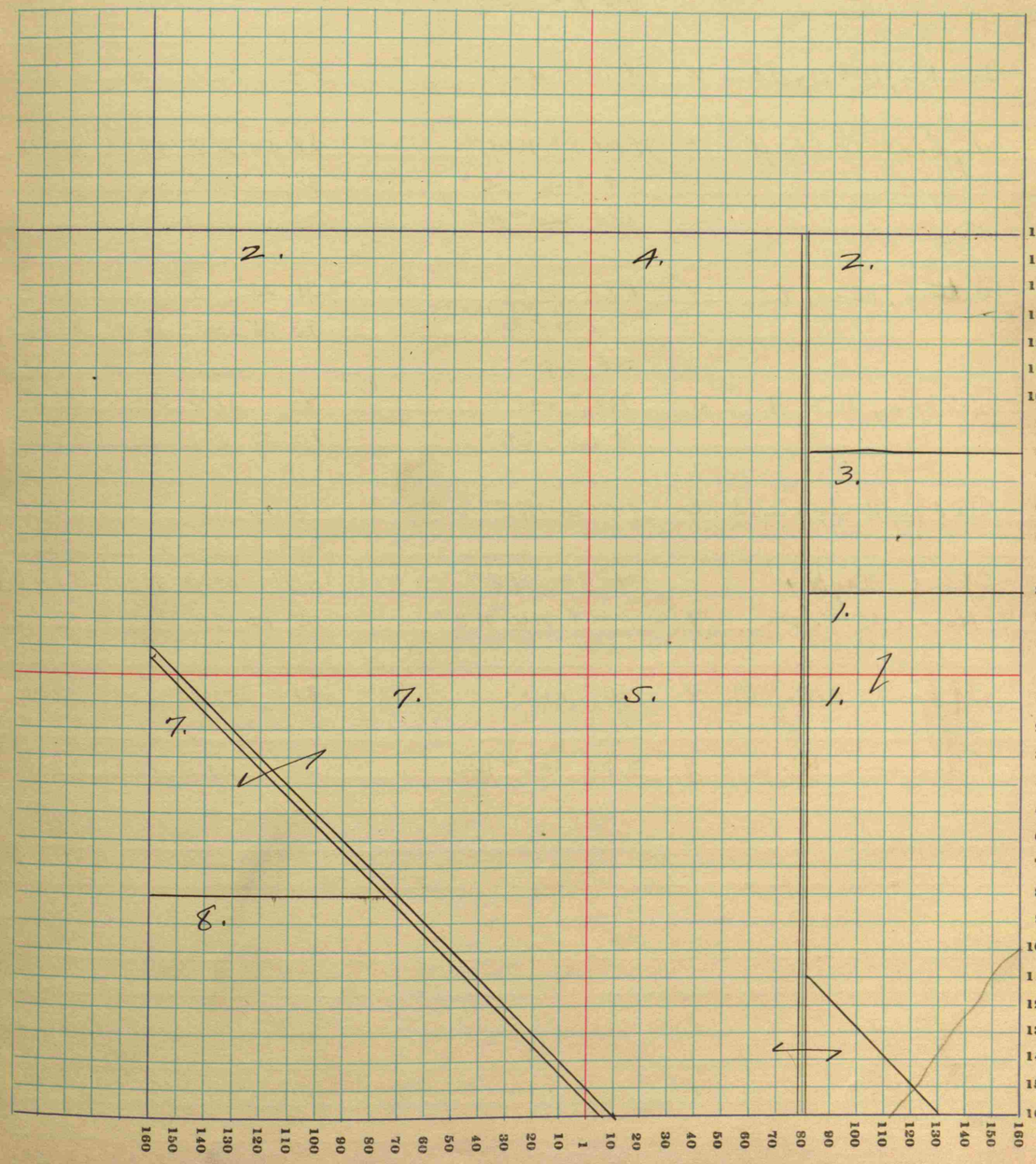

_____ COUNTY, INDIANA, 19____

Assessor's Plat-Book for _____ Township, No. _____

Wm. B. Burford Printing Co., Blank Book Mfr., Indianapolis

NAMES OF OWNERS	Number on Plat	DESCRIPTION	Section	Township	Range	Acres	Hundredths	Value of Lands	Value of Improvements	Value of Lands and Improvements
Cook, Horace D.	1	Pt SW fr 4				119	75	7210	300	7510
		Pt SE 4 NE 4				43		2900	1000	3900
		Pt N 2 SE 4								
Brenker, Wm B & Alice	2	Pt W 2 NE 4				32		2330	800	3130
Hypes Richard	3	N Pt E 2 NW 4				48	50	4275	800	5075
		Pt NW 4 SE 4				30		1915		
		Pt SW 4 NE 4								
Watters, Ben 7.	4	Pt E 2 SE 4				31	25	1525		
		Pt NE 4				93	75	6465	1600	8065
		Pt SE 4								
Robbins, Wm 7.	5	NE 4 SW 4				40		2790	500	3290
		Pt W 2 SE 4				10	37	660		
Radford Jeremiah	6	NE Cor. NE 4 SW 4				1	50	110		
Sharp, Ray M. & Horace D. Cook	7	Pt E 2 NE 4				57		3990	1200	5190
		Pt NW 4 NE 4				25	12	1680		
Spears, Aida D.	8	W 2 NW 4				81		5000	100	5100
Runion W. A.	9	S Pt SE 4 NW 4				30		2025	700	2725
								42875	7000	49875

SECTION No. 30

Congressional Township No. 17, R. 2W

SCALE: Forty rods to an inch, or ten rods to a space, Congress Land, which is one mile square for a section.

Number of acres in this section, according to the United States Survey, _____

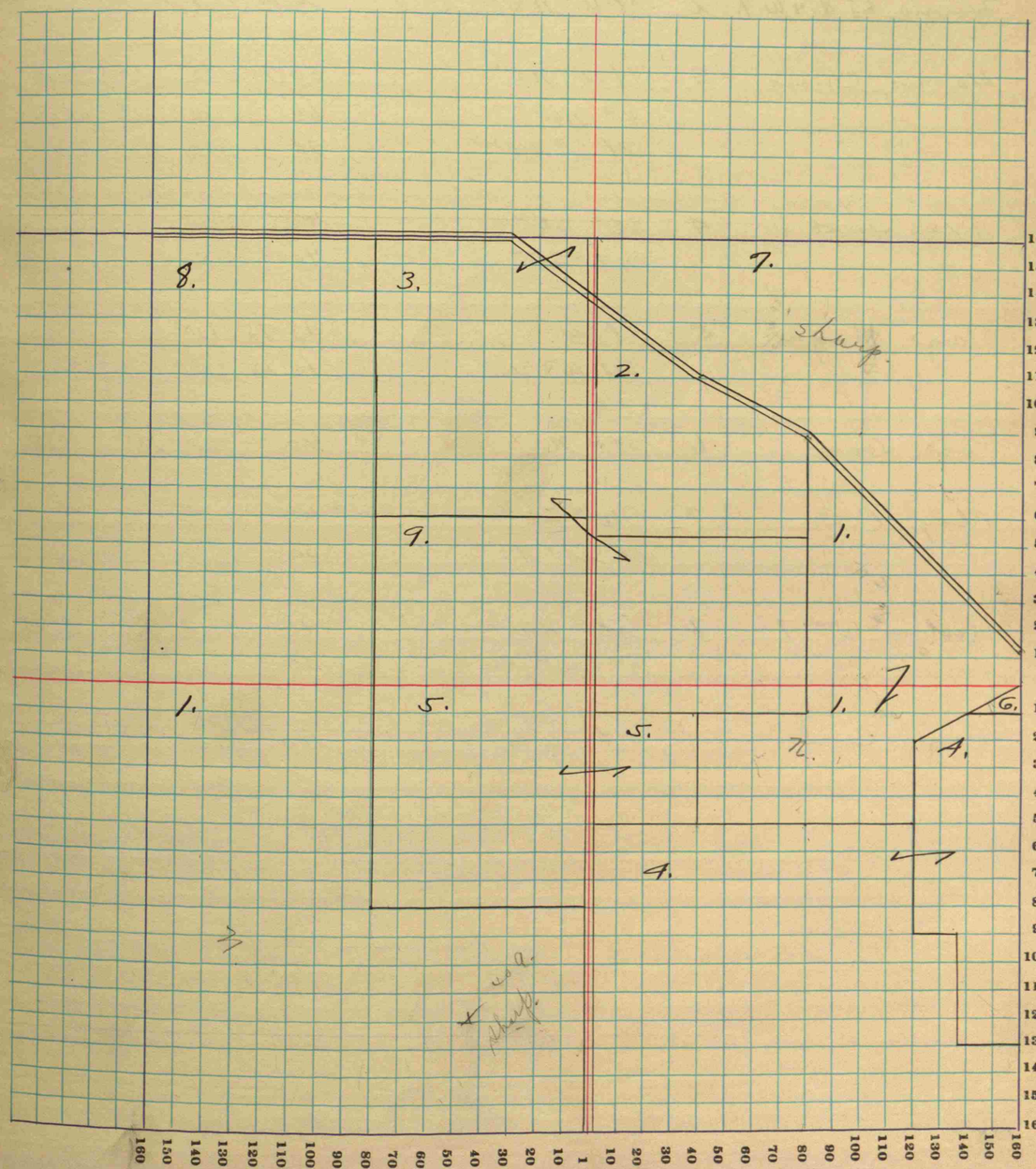

_____ COUNTY, INDIANA, 19 _____

Assessor's Plat-Book for _____ Township, No. _____

Wm. B. Burford Printing Co., Blank Book Mfr., Indianapolis

NAMES OF OWNERS	Number on Plat	DESCRIPTION	Section	Township	Range	Acres	Hundredths	Value of Lands	Value of Improvements	Value of Lands and Improvements
Carpenter, Fielding	1	NW¼ SE¼				40		2700	700	3400
Harris, H. A. & W. T.	2	Pt W½ NE¼				36	25	2355		
Harris, Grace	3	Pt W½ NE¼				53	75	3555	600	4155
		N½ NW¼				80		5740	1200	6940
		Pt S½ NW¼				20		1320		
Page, Jacob J.	4	SE¼ SE¼				40		2550		
		NE¼ SE¼				40		2550		
Page, Mayme	5	Pt SW¼				43	75	2970		
		Pt W½ SW¼				16	25	1080		
Page, Lena	6	SE¼ NE¼				40		2250	500	2750
Clay, C. C.	7	SW¼ SE¼				40		2755		
		Pt SW¼ NE¼				30		1950		
Robbins, Wm. T.	8	SE¼ NW¼				40		2790	800	3590
		S½ SW¼ NW¼				20		1575		
Page, Cecil	9	Pt SW¼				100		7125	1300	8425
						422	60	51100		47365

SECTION No. 31

Congressional Township No. 17, R. 2 W

SCALE: Forty rods to an inch, or ten rods to a space, Congress Land, which is one mile square for a section.

Number of acres in this section, according to the United States Survey, _____

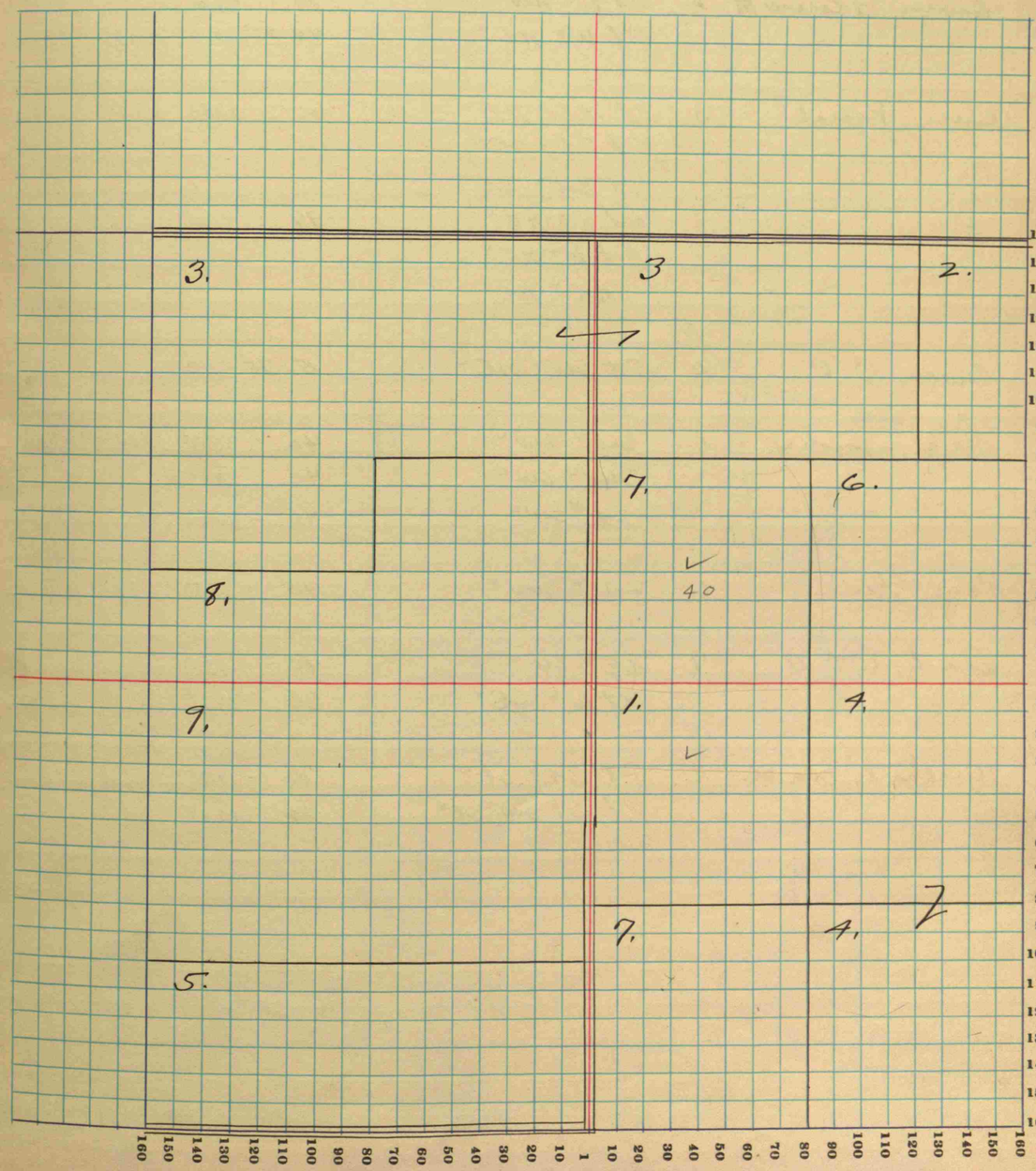

_____ COUNTY, INDIANA, 19

Assessor's Plat-Book for _____ Township, No. _____

Wm. B. Burford Printing Co., Blank Book Mfr., Indianapolis

NAMES OF OWNERS	Number on Plat	DESCRIPTION	Section	Township	Range	Acres	Hundredths	Value of Lands	Value of Improvements	Value of Lands and Improvements
Harris, N.A. & W.F.	1	NW¼ NW¼				40		2550		
Owen. Florence M.	2	Pt E½ NW¼				79		4425		
		Pt W½ NE¼				44	25	2310	1600	3910
Queen. Kesiah	3	Pt NE¼ NE¼				60		2250	800	3050
		Pt SE¼ SE¼								
		Pt NW¼ NE¼								
		Pt E½ NE¼				97		5170		
		Pt W½ NE¼								
		NE¼ NE¼								
Owen, O.P.	4	Pt SW¼ NE¼				5	75	300		
Page, Jacob V.	5	SW¼ SW¼				40		2550	1200	3750
		NW¼ SW¼				40		2550		
		SE.¼ SW¼				40		2250	300	2550
Page, Lena	6	SW¼ NW¼				40		2250	300	2550
Leach, Wm. W.	7.	NE¼ SW¼				40		1950		
		Pt W½ SE¼				60		2925		
Wiechart, Eva M.	8	Pt SE¼ SE¼				36		1755		
		Pt S½ SW¼ SE¼				22		1078		
								32063	4200	36263

SECTION No. 32

Congressional Township No. 17, R. 2 W

SCALE: Forty rods to an inch, or ten rods to a space, Congress Land, which is one mile square for a section.

Number of acres in this section, according to the United States Survey, _____

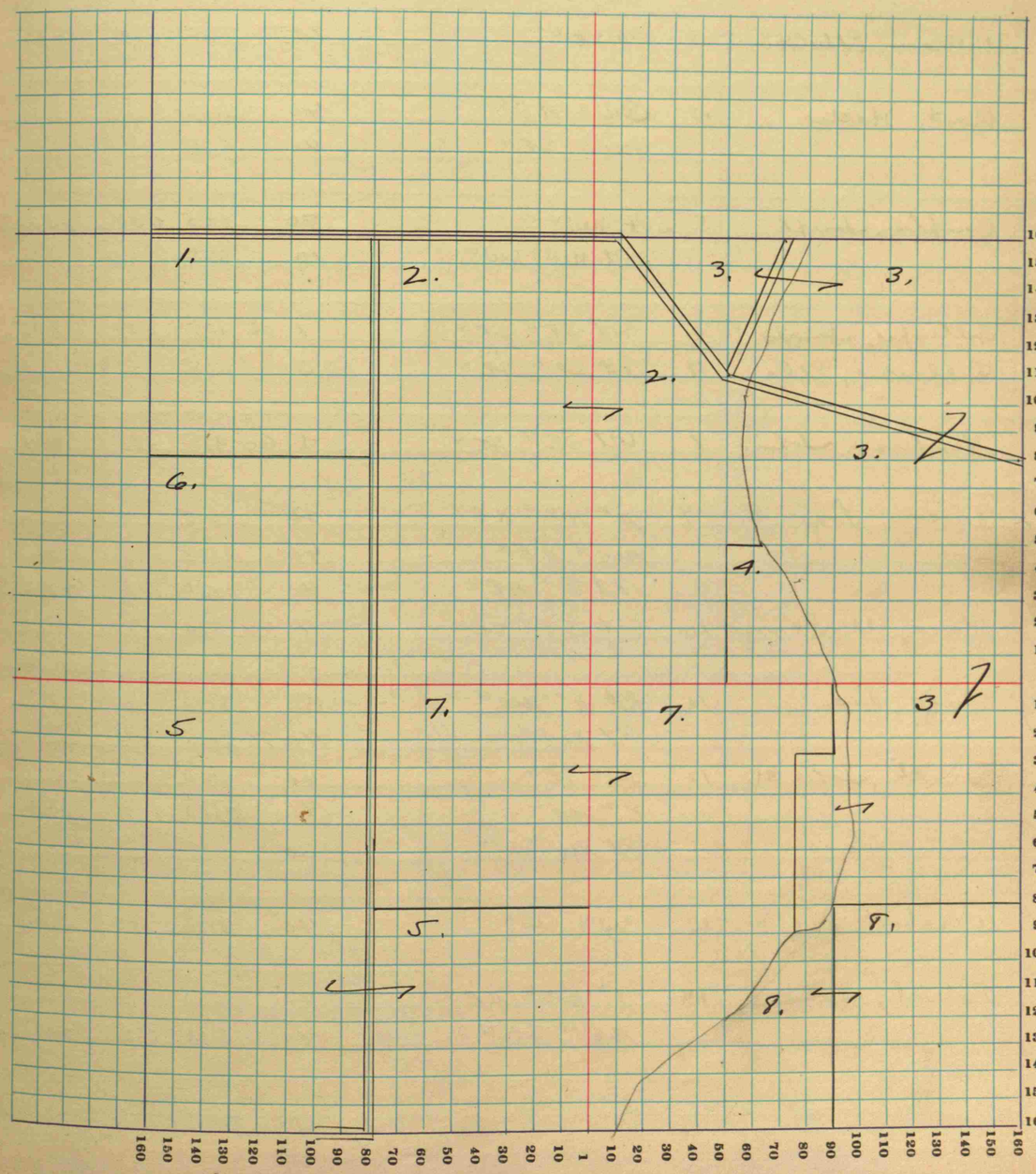

_____ COUNTY, INDIANA, 19

Assessor's Plat-Book for _____ Township, No. _____

Wm. B. Burford Printing Co., Blank Book Mfr., Indianapolis

NAMES OF OWNERS	Number on Plat	DESCRIPTION	Section	Township	Range	Acres	Hundredths	Value of Lands	Value of Improvements	Value of Lands and Improvements
Adams, Esther J.	1	Pt E½ SE¼				5		355	375	730
Booker, Hannah D.	2	Pt SE¼ SE¼				10	50	900	900	1800
Williams, Eddie C. + Sue E.	3	Pt SE¼				10		865	600	1465
Mont, Hattie	4	SW¼ NE¼				40		2100		
		NW¼ SE¼				40		1675		
Complin, Joseph.	5	S Pt. NW¼				70		3835	500	4335
		N Pt NW¼ SW¼				10		625		
Gillispie, James	6	Pt SE¼ SE¼				1	06	105	700	805
Gillispie, Ella	7.	Pt SE¼ SE¼				3		305		
Henderson, John.	8	Pt SE¼ SE¼				5	60	375	250	625
Owen, Logan R.	9	N½ NE¼ NE¼				20		1425		
		NW¼ NE¼				40		2550		
		Pt E½ NE¼				40		2850	1600	4450
Pace, W. J. + wife	10	Pt SE¼ SE¼				4	44	370	450	820
Page, Asa.	11	Pt N½ NW¼				50		3190		
		Pt NW¼				40	76	2615	700	3315
Smith, John M.	12	SW¼ SE¼				40		2850		
		E½ SW¼				80		5100	1700	6800
		Pt NW¼ SW¼				30		1235		
Winehart, Eva M.	13	SW¼ SW¼				40		2100	700	2800
Patrick, John E.	14	S½ SE¼ NE¼				20		1575		
		NE¼ SE¼				40		3150	1200	4350
						402.50		9675	49925	

SECTION No. 33

Congressional Township No. 17, R. 2W

SCALE: Forty rods to an inch, or ten rods to a space, Congress Land, which is one mile square for a section.

Number of acres in this section, according to the United States Survey, _____

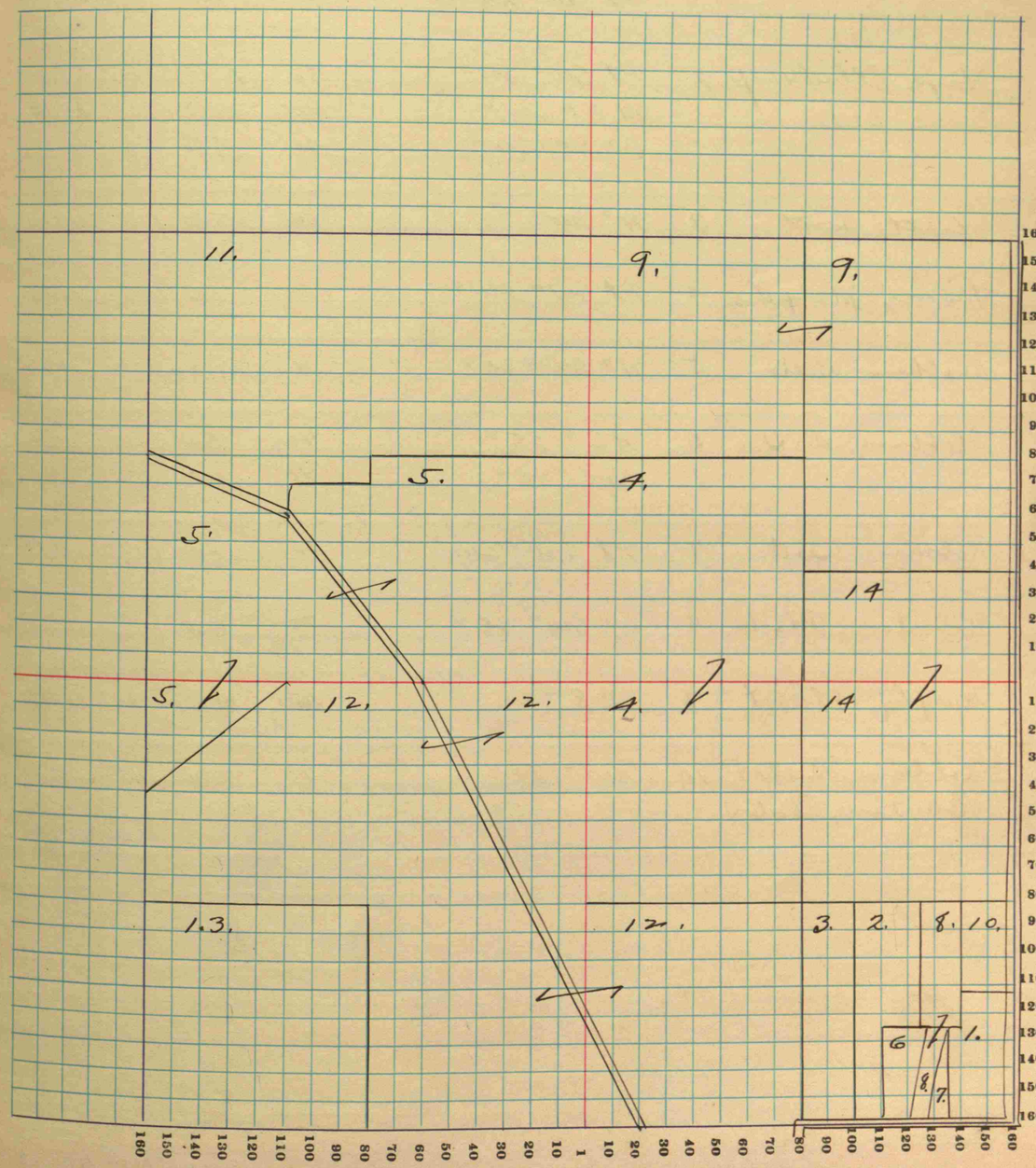

_____ COUNTY, INDIANA, 19 _____

Assessor's Plat-Book for _____ Township, No. _____

Wm. B. Burford Printing Co., Blank Book Mfr., Indianapolis

NAMES OF OWNERS	Number on Plat	DESCRIPTION	Section	Township	Range	Acres	Hundredths	Value of Lands	Value of Improvements	Value of Lands and Improvements
Wisheart, O. H.	1	SE 4 NW 4				77		4155	1500	5655
		NW 4 SW 4				40		2325		
		Pt SW 4 NW 4				8		420		
Hays, Elbert & wife	2	Pt SW 4 SW 4				32		1560	1000	2560
		Pt E 2 SW 4				60		2740	1000	3740
		S 2 SE 4 SW 4				20		975		
Hiatt, Scott	3	N 2 NW 4				80		5550	1000	6550
Fiscus, Mary L.	4	Pt SW 4 SW 4				3		325	1000	1325
Robbins, Belle	5	N 2 SW 4 SE 4				20		1125	500	1625
Robbins, A. J.	6.	NE 4 SE 4				40		2550		
		SE 4 SE 4				40		2400	400	2800
Robbins, Bart	7	Pt SW 4 SW				4		295	900	1195
Robertson, Phoebe	8	S 2 SW 4 SE 4				20		1250		
Murphy, Elbert	9	NE 4				160		9190	1000	10190
Robbins, Belle & Robertson, Phoebe J.	10	NW 4 SE 4				40		1800	750	2560
						36	660	9050	45710	

SECTION No. 34

Congressional Township No. 17, R. 2W

SCALE: Forty rods to an inch, or ten rods to a space, Congress Land, which is one mile square for a section.

Number of acres in this section, according to the United States Survey, _____

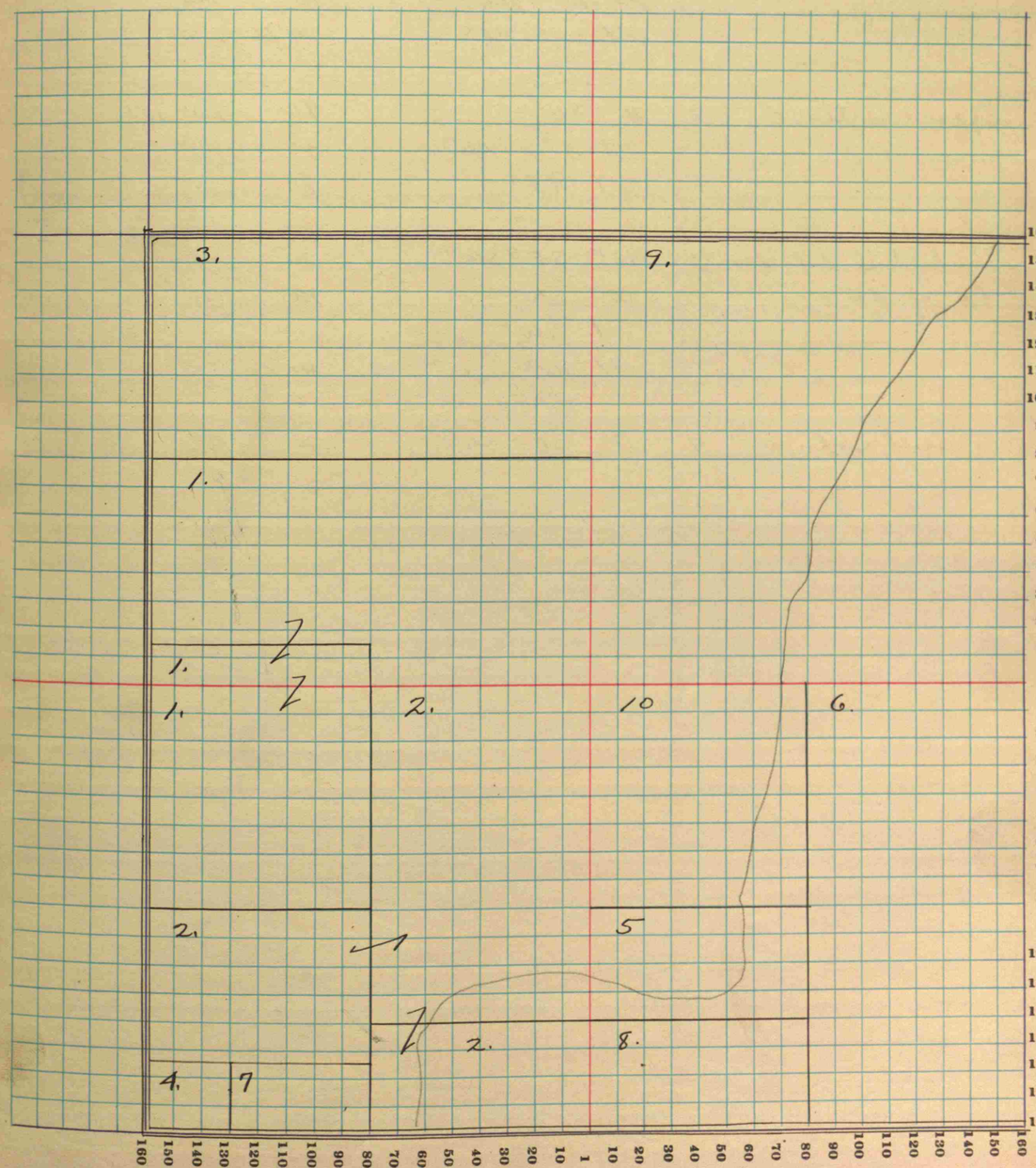

_____ COUNTY, INDIANA, 19 _____

Assessor's Plat-Book for _____ Township, No. _____

Wm. B. Burford Printing Co., Blank Book Mfr., Indianapolis

NAMES OF OWNERS	Number on Plat	DESCRIPTION	Section	Township	Range	Acres	Hundredths	Value of Lands	Value of Improvements	Value of Lands and Improvements
Davis, Thomas C.	1	SE 4				160		12000	1600	13600
		SE 4 NE 4				40		2550		
		Pt NE 4 NE 4				13		780		
		Pt SW 4 NE 4				26	66	1625		
Spears, Arthur O.	2	N ½ NW 4				80		6300	1500	7800
		Pt N ½ S ½ NW 4				27		1795		
		Pt N E 4				80		6300	1300	7600
Prudential Life Ins Co. of America	3	W ½ SE 4 SW 4				20		1145		
		W ½ SW 4				133		9165	1500	10665
		Pt NW 4								
		Pt SW 4				40	50	2670		
Russell, John W.	4	E ½ SE 4 SW 4				20		1275	500	1775
						453	51	7051	6400	51975

SECTION No. 35

Congressional Township No. 17, R. 2W

SCALE: Forty rods to an inch, or ten rods to a space, Congress Land, which is one mile square for a section.

Number of acres in this section, according to the United States Survey, _____

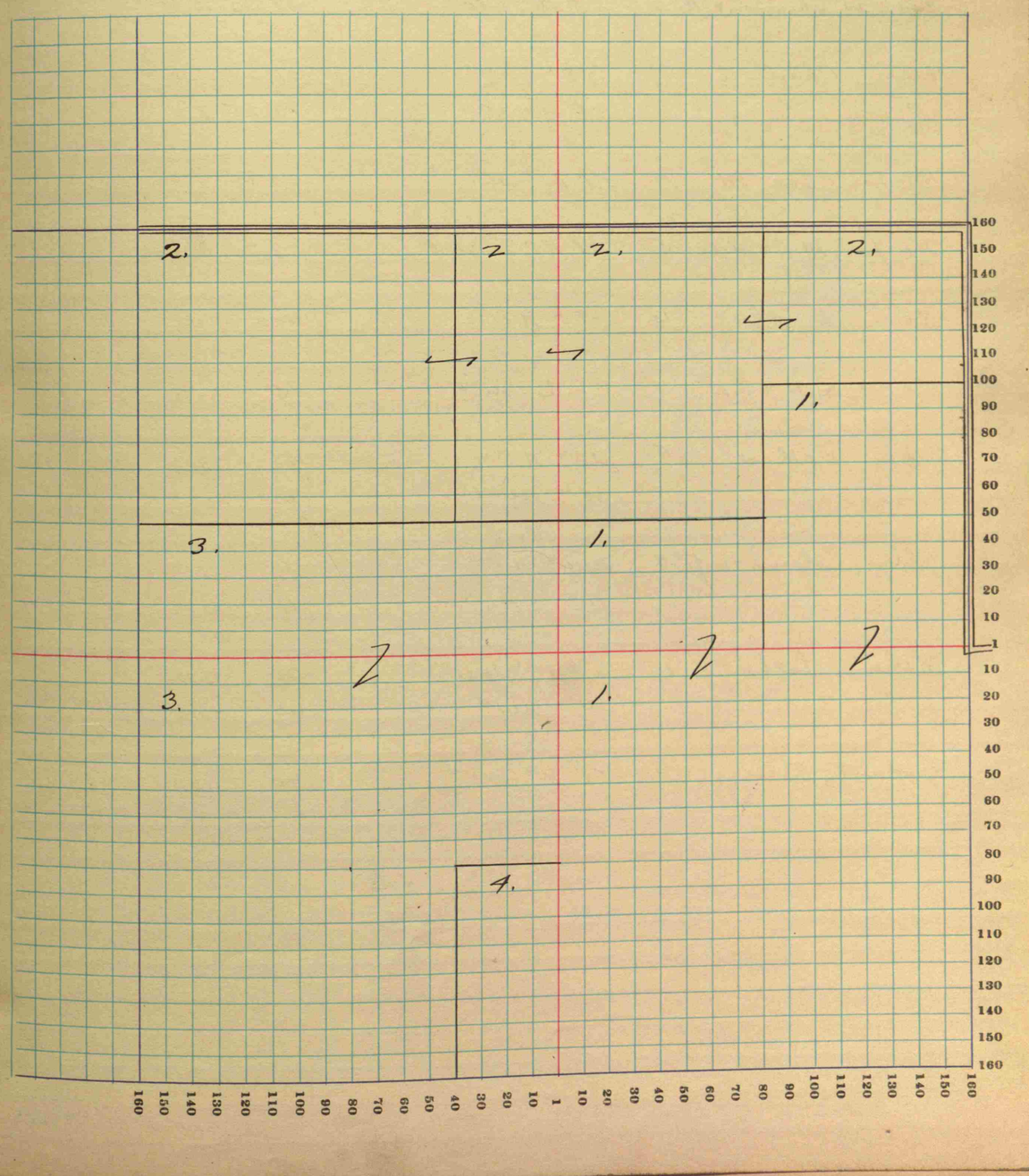

COUNTY, INDIANA, 19

Assessor's Plat-Book for Township, No.

Wm. B. Burford Printing Co., Blank Book Mfr., Indianapolis

NAMES OF OWNERS	Number on Plat	DESCRIPTION	Section	Township	Range	Acres	Hundredths	Value of Lands	Value of Improvements	Value of Lands and Improvements
Davis, Thomas C.	1	Pt W½ SW4				37	50	2110		
Davis, Thomas C. & Ella	2	Pt W½ SW4				37	50	2520		
Davis, Charles E.	3	SE4 SE4				37	25	2230		
		Pt SW SE4				12	25	1735		
Harper, Eva M.	4	Pt W½ SE4				60	82	3880		
Harper, M.E. & M.C.	5	Pt NE4 SE4				53	75	3425	1500	4925
Storm, Orville	6	SE4 NE4				40		2700		
Boone, D.H. & O.L.	7	E side SW4				85		4475	600	5375
Mahan, Wallace	8	SW4 NE4				40		2550	900	3450
		SE4 NW4				40		2550		
Ellis, Solomon & wife	9	NW4 NE4				40		2100		
		NE4 NE4				40		2100	1200	3300
Mahan, Luther	10	S½ NE4 NW4				20		1200		
		W½ NW4				60		3675	850	4520
Freeland, George	11	Pt N½ NW4				40		1950		
						38	200	5650		43250

SECTION No. 36

Congressional Township No. 17, R. 2W

SCALE: Forty rods to an inch, or ten rods to a space, Congress Land, which is one mile square for a section.

Number of acres in this section, according to the United States Survey,

