FRANKLIN TOWNSHIP
1919

ASSES[illegible]
BOOL

COUNTY, INDIANA, 19

Assessor's Plat-Book for Township, No.

Wm. B. Burford, Blank Book Mfr., Indianapolis.

NAMES OF OWNERS	Number on Plat	DESCRIPTION	Section	Township	Range	Acres	Hundredths	Value of Lands	Value of Improvements	Value of Lands and Improvements
J. K. Shields	1	W² NW fr¼	7	14	2W	70	14	5250	850	6100
J. B Neuman	2	E² NW fr¼	"	"	"	70		6000	100	6100
" " "	3	Pt N end E² SW fr¼	"	"	"	10				
W. D. Hodson	4	W² SW fr¼	"	"	"	70		5250	1000	6250
" " & J. K Hodson	5	Pt E² SW fr¼	"	"	"	30		2250	100	2350
Ruhamma Wise	6	W² SE¼	"	"	"	80		8250	750	9000
" "	7	Pt E² SW¼	"	"	"	30		6000		
J. L. Neuman	8	E² SE¼	"	"	"	80		6000	850	6850
Jessie Masten	9	Pt S² NE¼	"	"	"	104	50	8360		8360
" "	10	Pt NE¼ NE¼	"	"	"					
Elizabeth Smith	11	Pt NE fr¼	"	"	"	11	33	2586	700	3286
" "	12	Pt NE fr¼	"	"	"	21				
Luther M. Harvey Chandler	13	Pt NW¼ NE fr¼	"	"	"	22	50	1800	1200	3000

599 47 45746 5550 51296

SECTION No. 7

Congressional Township, No. 14, R. 2W

SCALE: Forty rods to an inch, or ten rods to a space, Congress Land, which is one mile square for a section.
Number of acres in this section, according to the United States Survey,

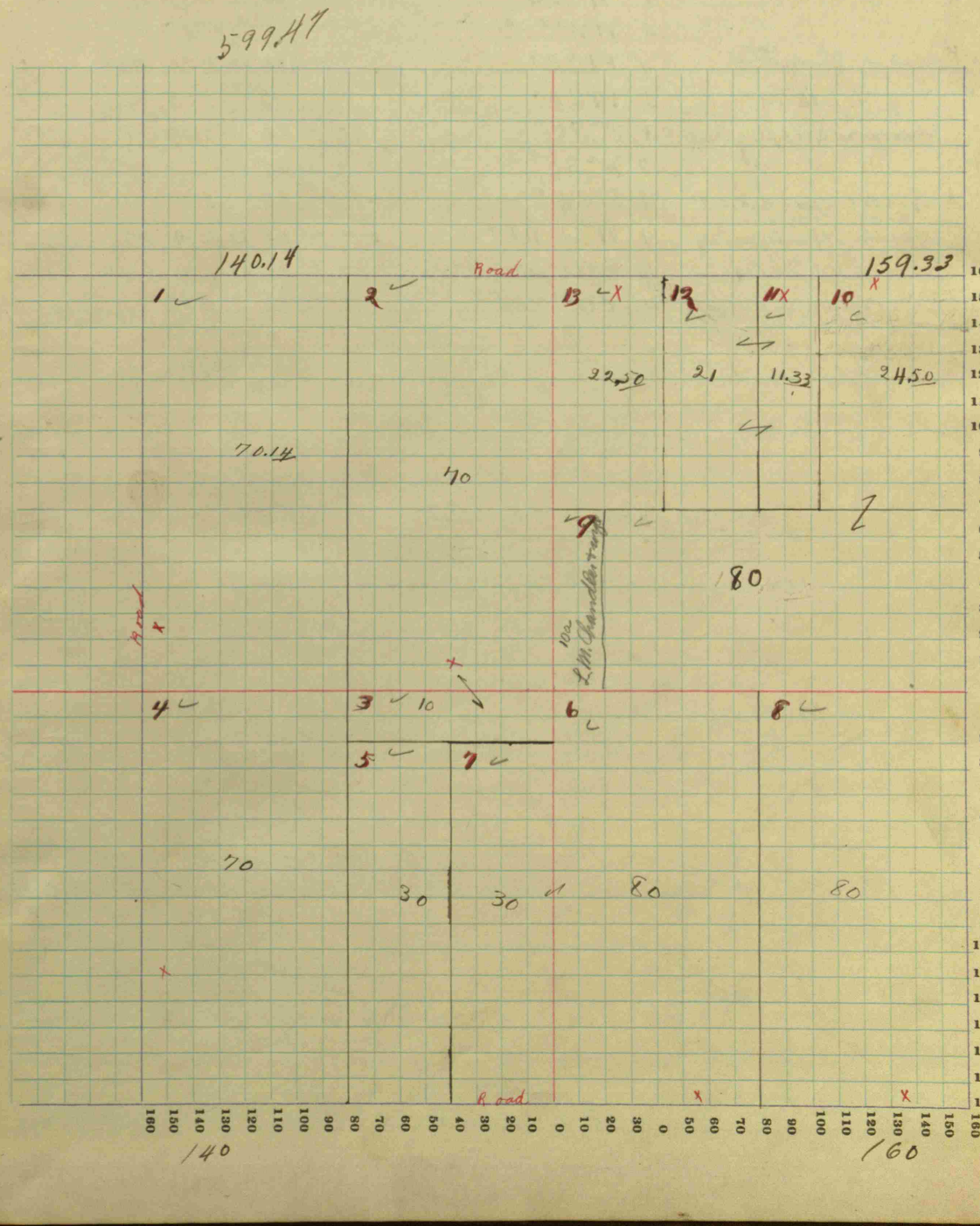

COUNTY, INDIANA, 19

Assessor's Plat-Book for _____ Township, No. _____

Wm. B. Burford, Blank Book Mfr., Indianapolis.

	NAMES OF OWNERS	Number on Plat	DESCRIPTION	Section	Township	Range	Acres	Hundredths	Value of Lands	Value of Improvements	Value of Lands and Improvements
✓	See plat ~~Jessie Masten~~	1	NW4	8	14	2W	160		28000	2700	31400
✓	" "	2	N2SW4	"	"	"	80				
✓	" "	3	PtW2SE4	"	"	"	10				
✓	See plat	4	PtSE4	"	"	"	100	66		700	
✓	Ira Masten	5	PtSE4	"	"	"	5		325		325
✓	~~Sanford~~ Cosa & Applegate	6	E2SE4	"	"	"	20		3150	1100	4250
✓	" " "	7	W2SE4	"	"	"	25				
✓	Roscoe Broadstreet	8	S2SW4	"	"	"	80		5600	700	6300
✓	~~Martha Montgomery~~ Chas. Vaughn	9	Wside NE4	"	"	"	55	13	3300	650	3950
✓	Sarah J. Carter	10	Mid. PtNE4	"	"	"	81	63	5705	100	5805
✓	Jonothan Phillips	11	PtE2NE4	"	"	"	22		1540		1540
							639	42	~~47~~ 620	5950	53,570

SECTION No. 8

Congressional Township, No. 14, R. 2W

SCALE: Forty rods to an inch, or ten rods to a space, Congress Land, which is one mile square for a section.
Number of acres in this section, according to the United States Survey, _____

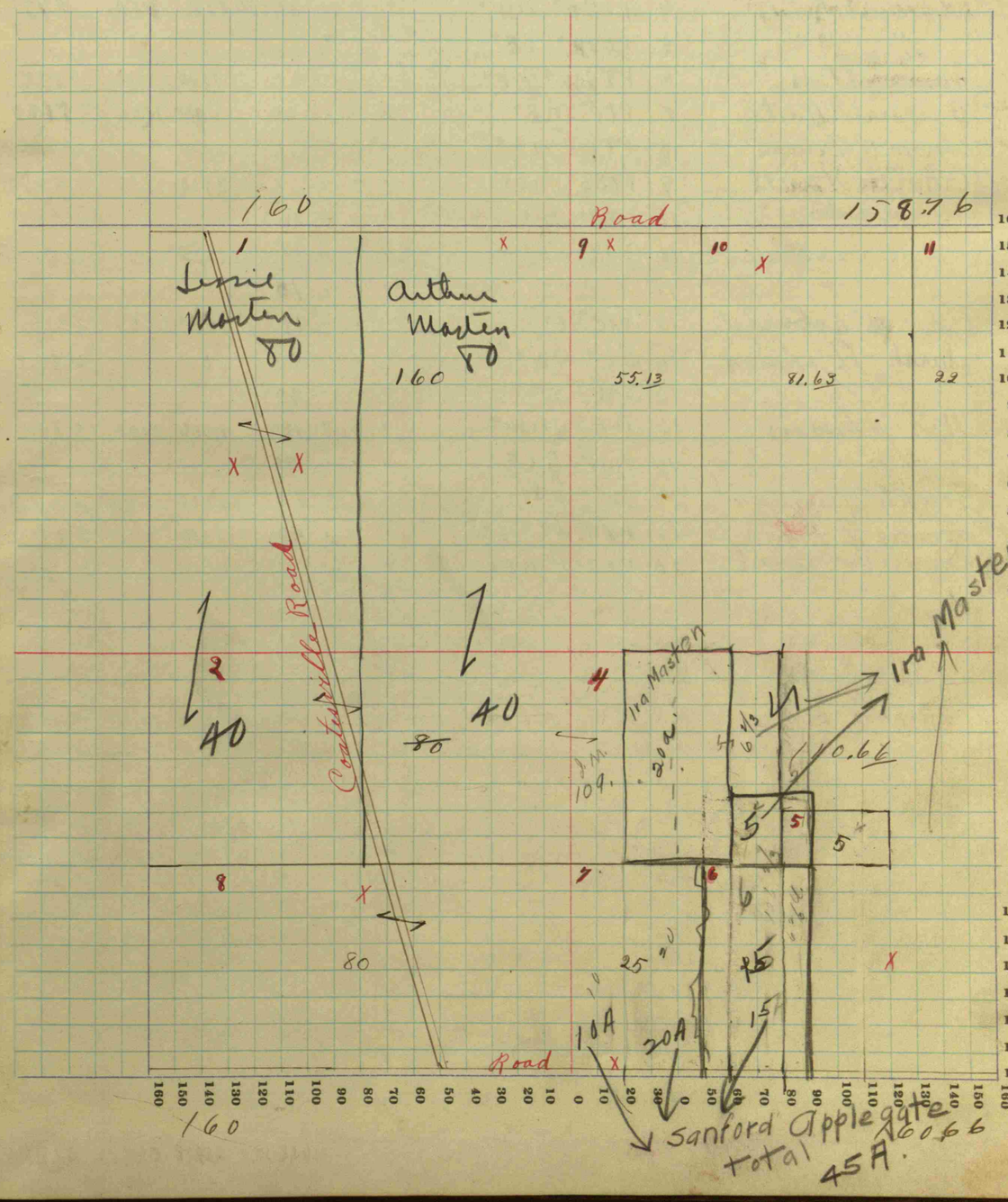

COUNTY, INDIANA, 19

Assessor's Plat-Book for Township, No.

Wm. B. Burford, Blank Book Mfr., Indianapolis.

NAMES OF OWNERS	Number on Plat	DESCRIPTION	Section	Township	Range	Acres	Hundredths	Value of Lands	Value of Improvements	Value of Lands and Improvements
A. L. Carter	1	Pt W½ NW¼	9	14	2W	44		2860		2860
Emma E. Phillips	2	Mid Pt NW¼	"	"	"	49		3185	325	3510
Mary C. Montgomery	3	NE¼ NW¼	"	"	"	39		2535	100	2635
Samuel King	4	Pt SE¼ NW¼	"	"	"	47	50	3088	650	3738
" "	5	Pt SW¼ NE¼	"	"	"					
James Starr	6	Pt SW¼ NE¼	"	"	"	20		1300	800	2100
Barbara E. Harlan	7	Pt E½ NE¼	"	"	"	60		3900	1200	5100
Anna B. Tincher	8	Pt E½ NE¼	"	"	"	18		1440		1440
~~Charles Farrell~~ Horace G. Masters,	9	Pt SE¼ NE¼	"	"	"	2		2700	1950	4650
	10	Pt E½ SE¼	"	"	"	28				
Lewis Smith	11	Pt E½ SE¼	"	"	"	18		2705		2705
" "	12	" " " "	"	"	"	15				
Chas. W. Robards	13	Pt E½ SE¼	"	"	"	19		1615	300	1915
~~Sarah A. Johnson~~	14	SE¼ SW¼	"	"	"	40		6000		6000
" " "	15	SW¼ SE¼	"	"	"	40				
W. F. Johnson	16	NE¼ NW¼	"	"	"	40		6000	1100	7100
" " "	17	NW¼ SE¼	"	"	"	40				
Joseph Neuman	18	W½ SW¼	"	"	"	80		5200	600	5800
Lewis A. Phillips	19	Pt NW¼ NE¼	"	"	"	40		2600	600	3200
Rosalie By "	20	Pt SW¼ NE¼	"	"	"					
						632	50	45128	6225	51353

SECTION No. 9

Congressional Township, No. 14, R. 2W

SCALE: Forty rods to an inch, or ten rods to a space, Congress Land, which is one mile square for a section.
Number of acres in this section, according to the United States Survey,



COUNTY, INDIANA, 19

Assessor's Plat-Book for _____ Township, No. _____

Wm. B. Burford, Blank Book Mfr., Indianapolis.

NAMES OF OWNERS	Number on Plat	DESCRIPTION	Section	Township	Range	Acres	Hundredths	Value of Lands	Value of Improvements	Value of Lands and Improvements
Barbarah E. Harlan	1	Pt W² NW⁴	10	14	2W	15	38	1295		1295
Joseph C. Carter	2	Pt NW⁴ NW⁴	"	"	"	25		3465	700	4165
" " "	3	Pt SW⁴ NW⁴	"	"	"	8	50	1038		
Anna B. Tinches	4	NE⁴ NW⁴	"	"	"	80		10508	500	11008
" " "	5	Pt W² NW⁴	"	"	"	29	50			
" " "	6	NE Cor. SW⁴	"	"	"	10				
~~Chas Jarrett~~ Horace G. Master	7	Pt SW⁴ NW⁴	"	"	"	2		2550		2550
	8	Pt NW⁴ SW⁴	"	"	"	28				
Lewis S. Smith	9	Pt SW⁴	"	"	"	33		2805	50	2855
Chas. W. Robards	10	Pt W² SW⁴	"	"	"	19		1600		1600
~~Sarah~~ James A. Tinches	11	Pt E² SW⁴	"	"	"	34		2555		2555
W. M. Cosner C. C. Whicker	12	E. Side E² SW⁴	"	"	"	36	22	3421		3420
						320	60	28,198	1250	29448

SECTION No. 10

Congressional Township, No. 14, R. 2W

SCALE: Forty rods to an inch, or ten rods to a space, Congress Land, which is one mile square for a section.
Number of acres in this section, according to the United States Survey, _____

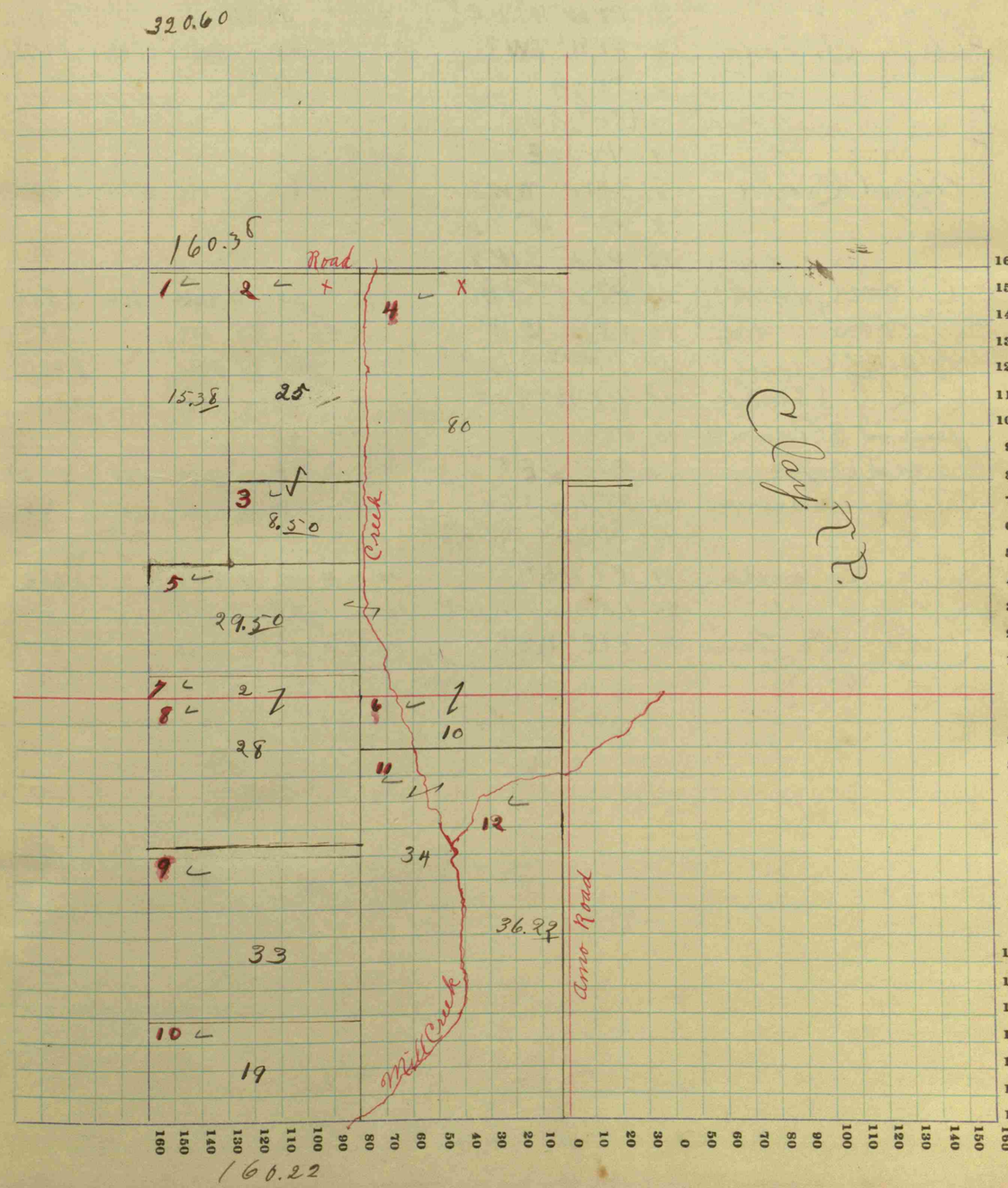

_____ COUNTY, INDIANA, 19

Assessor's Plat-Book for _____ Township, No. _____

Wm. B. Burford, Blank Book Mfr., Indianapolis.

NAMES OF OWNERS	Number on Plat	DESCRIPTION	Section	Township	Range	Acres	Hundredths	Value of Lands	Value of Improvements	Value of Lands and Improvements
N.E. Woods	1	Pt W² NW 4	13	14	2W	20	87	5085	1975	7060
" " "	2	Pt N² NW 4	"	"	"	11	34			
" " "	3	Pt W² W² NE 4	"	"	"	39	87			
Arthur Woods	4	Pt N² NW 4	"	"	"	20		7175	1000	8175
" "	5	Pt SW 4	"	"	"	40	61			
" "	6	Pt SE 4 NE 4	"	"	"	21				
" "	7	Pt NE 4	"	"	"					
Alfred Cooper	8	S Pt E¼ NW 4	"	"	"	80	25	6820	2275	9095
" "	9	Pt E¼ W² NW²	"	"	"					
" "	10	Pt E² SW 4	"	"	"					
Oscar Clark	11	Pt W² SW 4	"	"	"	55	10	4620	890	5510
Mabel Swindle	12	Pt W² W² W²	"	"	"	3	15	259		257
Mary C. Casler	13	Pt E½ S W 4	"	"	"	68	07	5440		5440
Chas. L. Stucker	14	Pt N² SE 4	"	"	"	40		2200		2200
Lot 5 Elmore	15	Pt S² SE 4	"	"	"	45		2475		2475
Fred. L. Cooper	16	Pt E² SE 4	"	"	"	55		3025	475	3500
J.C. & Lovie Brown	17	Pt NE² SE 4	"	"	"	17	22	861	125	986
" " "	18	Pt SE 4 NE 4	"	"	"					
Geo. B. Woods	19	Pt NE 4	"	"	"	61	21	5684		5684
" "	20	Pt N end NW 4	"	"	"	20				
Chas. Peters	21	Pt E² NE 4	"	"	"	40		3200		3200
						645	59	46357	4740	56097

SECTION No. 13

Congressional Township, No. 14, R. 2W

SCALE: Forty rods to an inch, or ten rods to a space, Congress Land, which is one mile square for a section.
Number of acres in this section, according to the United States Survey, _____

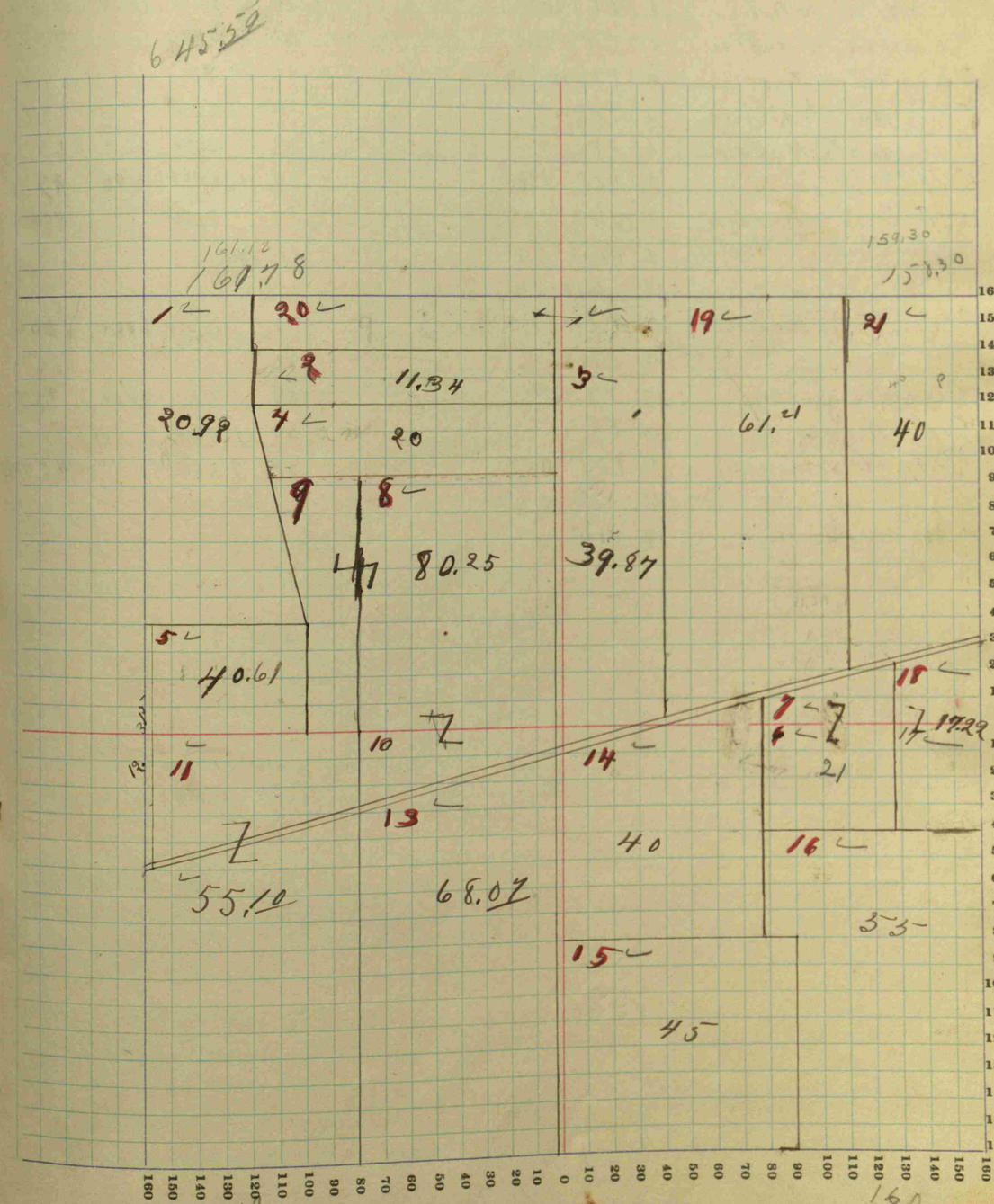

_____ COUNTY, INDIANA, 19 _____

Assessor's Plat-Book for _____ Township, No. _____

Wm. B. Burford, Blank Book Mfr., Indianapolis.

NAMES OF OWNERS	Number on Plat	DESCRIPTION	Section	Township	Range	Acres	Hundredths	Value of Lands	Value of Improvements	Value of Lands and Improvements
Mary Bundy	1	Pt NW¼	14	14	2W	29	50	3190		3190
C.H. Masten	2	Pt NW¼	"	"	"	54	50	6000	1600	7600
Laura Masten	3	E Pt NW¼	"	"	"	64	50	7095		7095
Ray Masten	4	Pt SW¼ NW¼	"	"	"	10	50	995		995
Laura Kinney	5	Pt SW¼	"	"	"	25		2375		2375
Augusta Robards	6	Pt SW¼	"	"	"	25		2375		2375
Wm H Appleby	7	Pt E½ SW¼	"	"	"	34	16	3570	800	4370
~~Wm A Knight~~	8	Pt W¼ SW¼	"	"	"	36		8940		8940
John E + Benj C. Vestal	9	Pt SE¼ SW¼	"	"	"	26	50			
" " "	10	Pt SE¼ SW¼	"	"	"	15	34			
A. M. Robards	11	Pt W½ NE¼	"	"	"	60		15000	1000	16000
" " "	12	N Pt SE¼	"	"	"	90				
Clarence Vaughn + Wife	13	Pt SE¼	"	"	"	69		6900	2000	8900
N.E. Woods	14	Pt NE¼	"	"	"	59	51	7645		7645
Mable Swindler	15	Pt S½ NE¼	"	"	"	39	68	4044		4044
" " "	16	Pt SE¼	"	"	"		60			
Henry Hadley	17	Pt N½ NE¼	"	"	"		79	60		60
						639	19	68129	5400	135529

SECTION No. 14

Congressional Township, No. 14, R. 2W

SCALE: Forty rods to an inch, or ten rods to a space, Congress Land, which is one mile square for a section.
Number of acres in this section, according to the United States Survey, _____

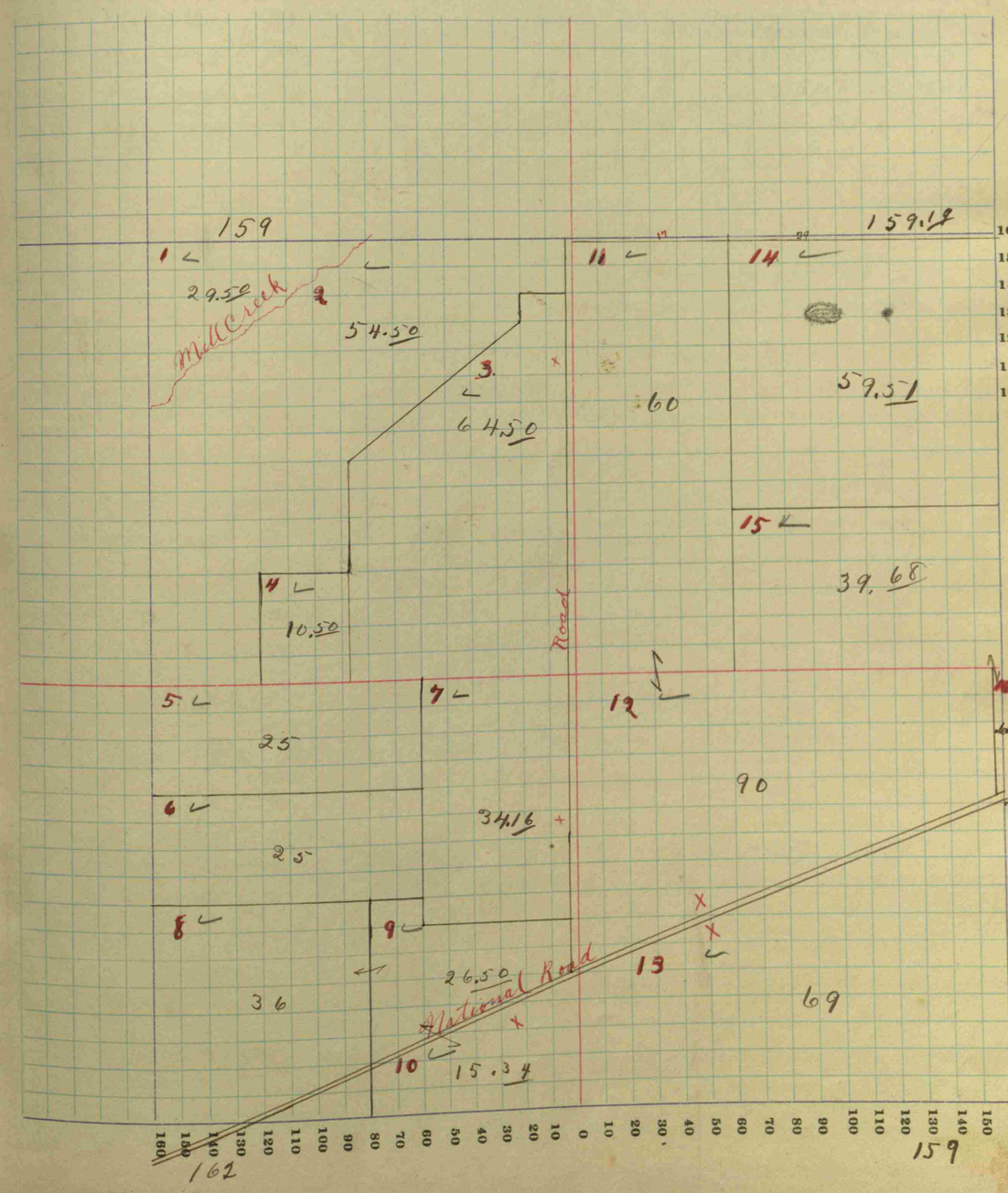

COUNTY, INDIANA, 19

Assessor's Plat-Book for _____ Township, No. _____

Wm. B. Burford, Blank Book Mfr., Indianapolis.

	NAMES OF OWNERS	Number on Plat	DESCRIPTION	Section	Township	Range	Acres	Hundredths	Value of Lands	Value of Improvements	Value of Lands and Improvements
✓	A. M. Robards	1	NW4	15	14	2W	160		16800	1150	17950
✓	C.C. Whicker	2	NE4	"	"	"	160		16800	250	17050
✓	Ida Kreigh	3	W2SW4	"	"	"	80		8800	500	9300
✓	~~Coralinia Pounds~~ Edward Meazel	4	E2SW4	"	"	"	80		8800	2700	11500
✓	~~W. A. Kreigh~~ Robert Pounds + wife	5	SW4SE4	"	"	"	40		4400	1800	6200
✓	~~Robert A. Pounds + Wife~~ J. Boldock	6	NW4SE4	"	"	"	40		4400		4400
✓	Laura Kinney	7	E2SE4	"	"	"	80		8800	2200	11000
							640		68,800	8600	77,400

SECTION No. 15

Congressional Township, No. 14, R. 2W

SCALE: Forty rods to an inch, or ten rods to a space, Congress Land, which is one mile square for a section.
Number of acres in this section, according to the United States Survey, _____

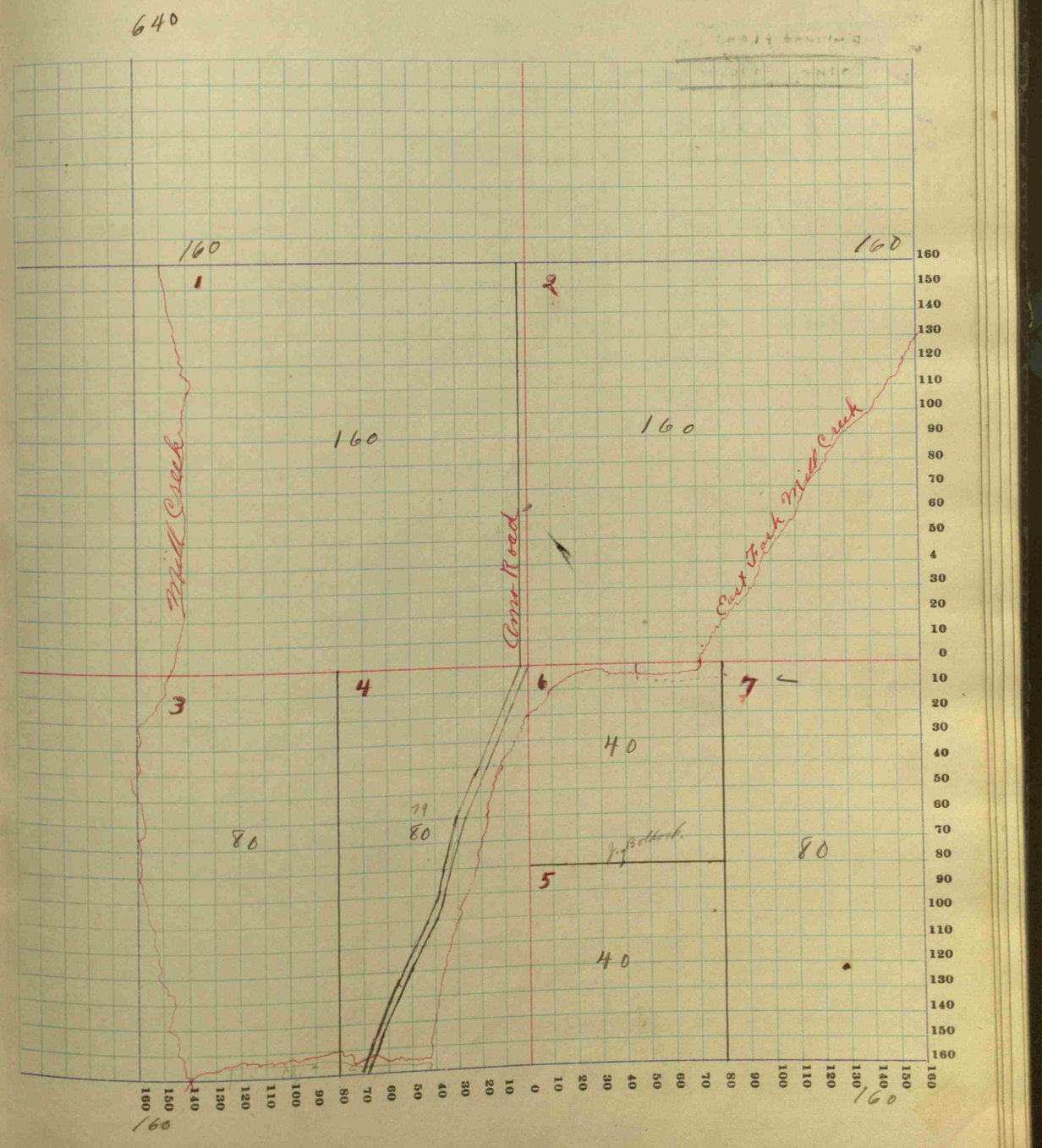

_____ COUNTY, INDIANA, 19____

Assessor's Plat-Book for _____ Township, No. _____

Wm. B. Burford, Blank Book Mfr., Indianapolis.

	NAMES OF OWNERS	Number on Plat	DESCRIPTION	Section	Township	Range	Acres	Hundredths	Value of Lands	Value of Improvements	Value of Lands and Improvements
✓	J.L. Newman	1	Pt W² NW⁴	16	14	2W	38	10	2475		2475
✓	Clinton Starr	2	E Pt NW⁴ NW⁴	"	"	"	11	90	780	500	1280
✓	~~Thomas~~ Lee R. Bowen	3	S Pt NW⁴	"	"	"	25		1625		1625
✓	~~Ona Hurst~~ + Lena Leak	4	E² NW⁴	"	"	"	80		5600	1450	7050
✓	~~Julia Reise~~ Olney Phillips	5	W² NE⁴	"	"	"	80		6000	250	6250
✓	A.M. Robards	6	E² NE⁴	"	"	"	80		7200	550	7750
✓	D.S. Bowen	7	Pt SW⁴ NW⁴	"	"	"	5		3100		3100
✓	" " "	8	NW⁴ SW⁴	"	"	"	40				
✓	Mary B. Rhoades	9	E² SW⁴	"	"	"	80		9800	1200	11,000
✓	" " "	10	SW⁴ SW⁴	"	"	"	40				
✓	" " "	11	N² SW⁴ SE⁴	"	"	"	20				
✓	Olney Phillips	12	NW⁴ SE⁴	"	"	"	40		3600	200	3800
✓	J.E. Hicks + Wife	13	S² SW⁴ SE⁴	"	"	"	20		1800		1800
✓	Robert A. Pounds	14	E² SE⁴	"	"	"	80		7200	200	7400

640 49180 4350 53530

SECTION No. 16

Congressional Township, No. 14, R. 2W

SCALE: Forty rods to an inch, or ten rods to a space, Congress Land, which is one mile square for a section.
Number of acres in this section, according to the United States Survey, _____

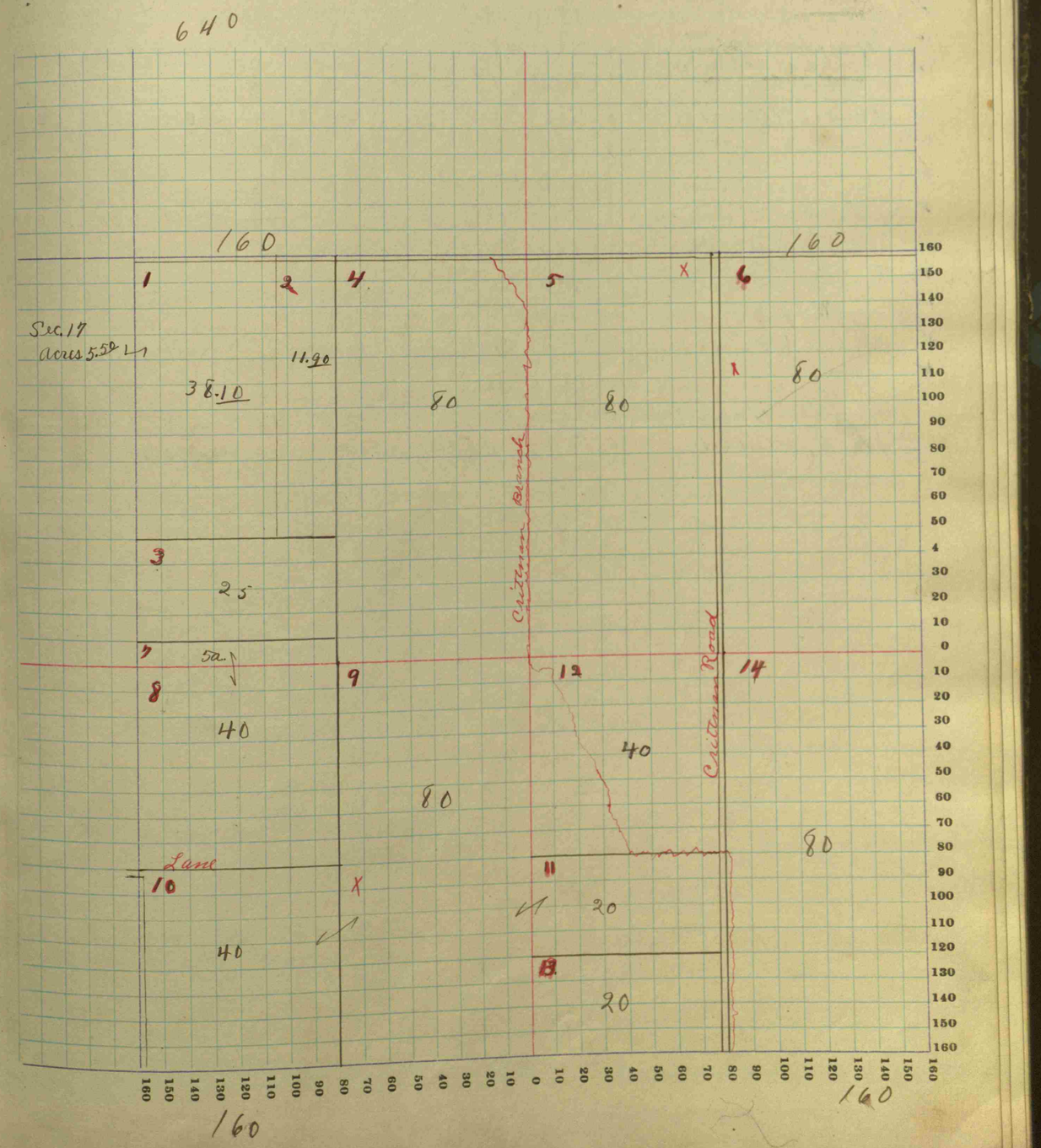

_____ COUNTY, INDIANA, 19 _____

Assessor's Plat-Book for _____ Township, No. _____

Wm. B. Burford, Blank Book Mfr., Indianapolis.

	NAMES OF OWNERS	Number on Plat	DESCRIPTION	Section	Township	Range	Acres	Hundredths	Value of Lands	Value of Improvements	Value of Lands and Improvements
✓	John J. Lambold	1	NW¼ NW¼	17	14	2W	40		2400	550	2950
✓	Frank Masten, est	2	S½ NW¼	"	"	"	80		6900		6900
✓	" " "	3	Pt N½ SW¼	"	"	"	35				
✓	Martha E. Masten	4	S Pt SW¼	"	"	"	125		13025	3100	15125
✓	" " "	5	Pt W½ SE¼	"	"	"	60				
✓	Jessie Masten	6	NE¼ NW¼	"	"	"	40		6000		6000
✓	" "	7	NW¼ NE¼	"	"	"	40				
✓	" "	8	N½ SW¼ NE¼	"	"	"	20				
✓	Thomas B. Bowen	9	Pt E½ NE¼	"	"	"	~~64~~ 50 ~~104~~ 50		7115	1700	8815
✓	Lee R. Bowen	10	Pt SE¼ NE¼	"	"	"	25				
✓	T. B. Bowen	11	Pt W½ NE¼	"	"	"					
✓	" " "	12	Pt SE¼	"	"	"					
✓	S. D. Bowen	13	NE¼ ~~SE¼~~	"	"	"	40		2925	1000	3925
✓	" " "	14	Pt SE¼ NE¼	"	"	"	5				
✓	Anderson Nichols & Wife	15	SE¼ SE¼	"	"	"	40		2200	150	2350
✓	J. L. Neuman	16	Pt NE¼ NE¼	"	"	"	5	50	330		330
							640		32895	6500	46395

SECTION No. 17

Congressional Township, No. 14, R. 2W

SCALE: Forty rods to an inch, or ten rods to a space, Congress Land, which is one mile square for a section.
Number of acres in this section, according to the United States Survey, _____

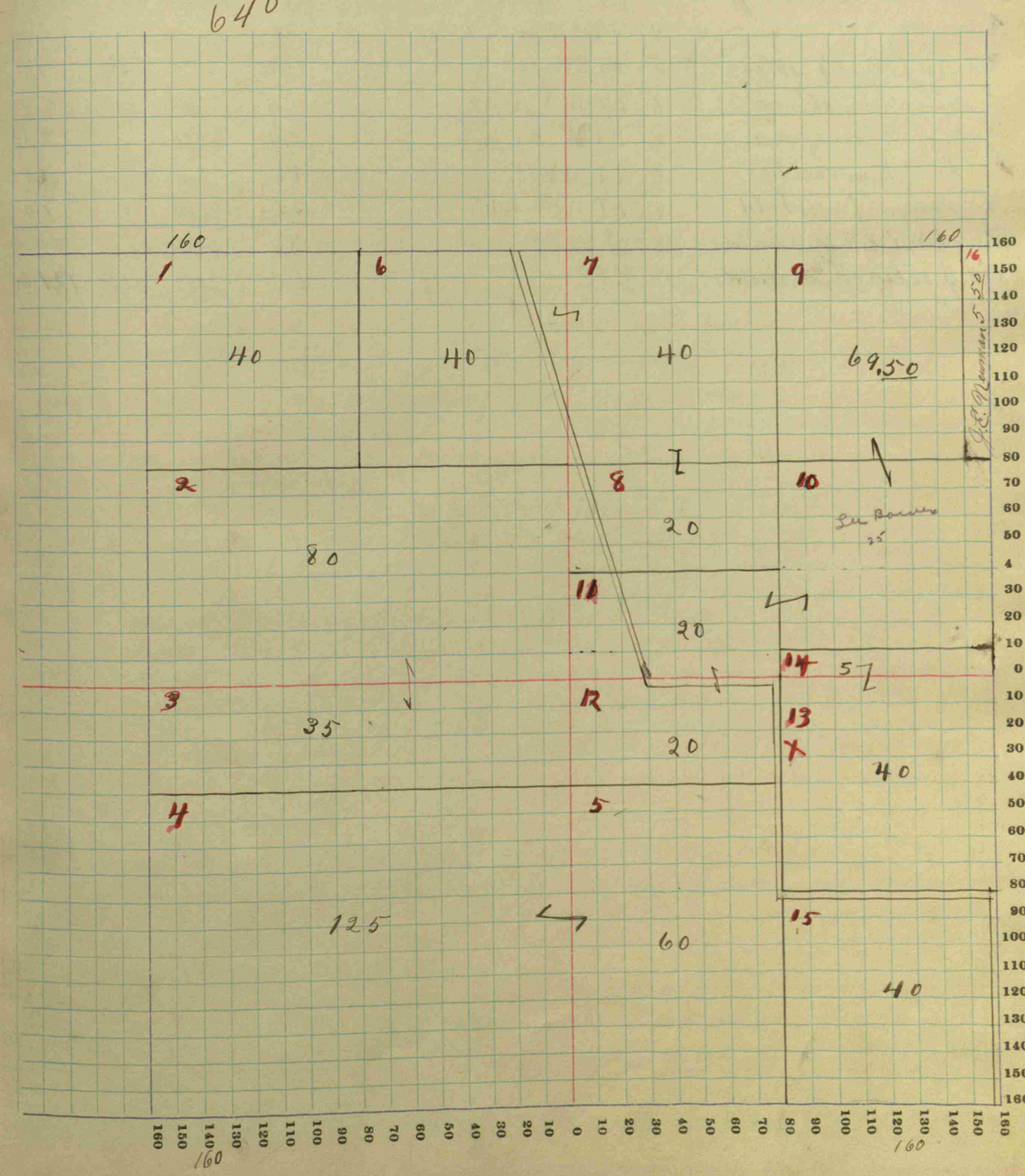

COUNTY, INDIANA, 19

Assessor's Plat-Book for _____ Township, No. _____

Wm. B. Burford, Blank Book Mfr., Indianapolis.

	NAMES OF OWNERS	Number on Plat	DESCRIPTION	Section	Township	Range	Acres	Hundredths	Value of Lands	Value of Improvements	Value of Lands and Improvements
✓	Jesse F Hodson ~~Harriet Elrod~~	1	NW4 NW fr4	18	14	2W	35		2400	1100	3500
✓	~~Orla H. Cline~~ Supert	2	SW4 NW4	"	"	"	35		2100		2100
✓	Rosa Ramsey	3	E2 NW fr4	"	"	"	70		4800	350	5150
✓	" "	4	PT E2 SW fr4	"	"	"	10				
✓	Refinner Wise	5	PT SW fr4	"	"	"	124		6820	250	7070
✓	George Wise	6	PT SW4 SW fr4	"	"	"	6		360	400	760
✓	J. L. Neuman	7	PT W2 NE fr4	"	"	"	34		2210		2210
✓	Wm H. Shields	8	PT NE4	"	"	"	11		660	[illegible]	660
✓	John Gambold	9	PT NE4 NE4	"	"	"	35		2100		2100
✓	J. H. & W. H. Shields	10	S2 NE4	"	"	"	80		4800	550	5350
✓	Julia A. Shields	11	SE4	"	"	"	160		10,400	1700	12,100
							600		36650	4,350	41,000

SECTION No. 18

Congressional Township, No. 14, R. 2W

SCALE: Forty rods to an inch, or ten rods to a space, Congress Land, which is one mile square for a section.
Number of acres in this section, according to the United States Survey, _____

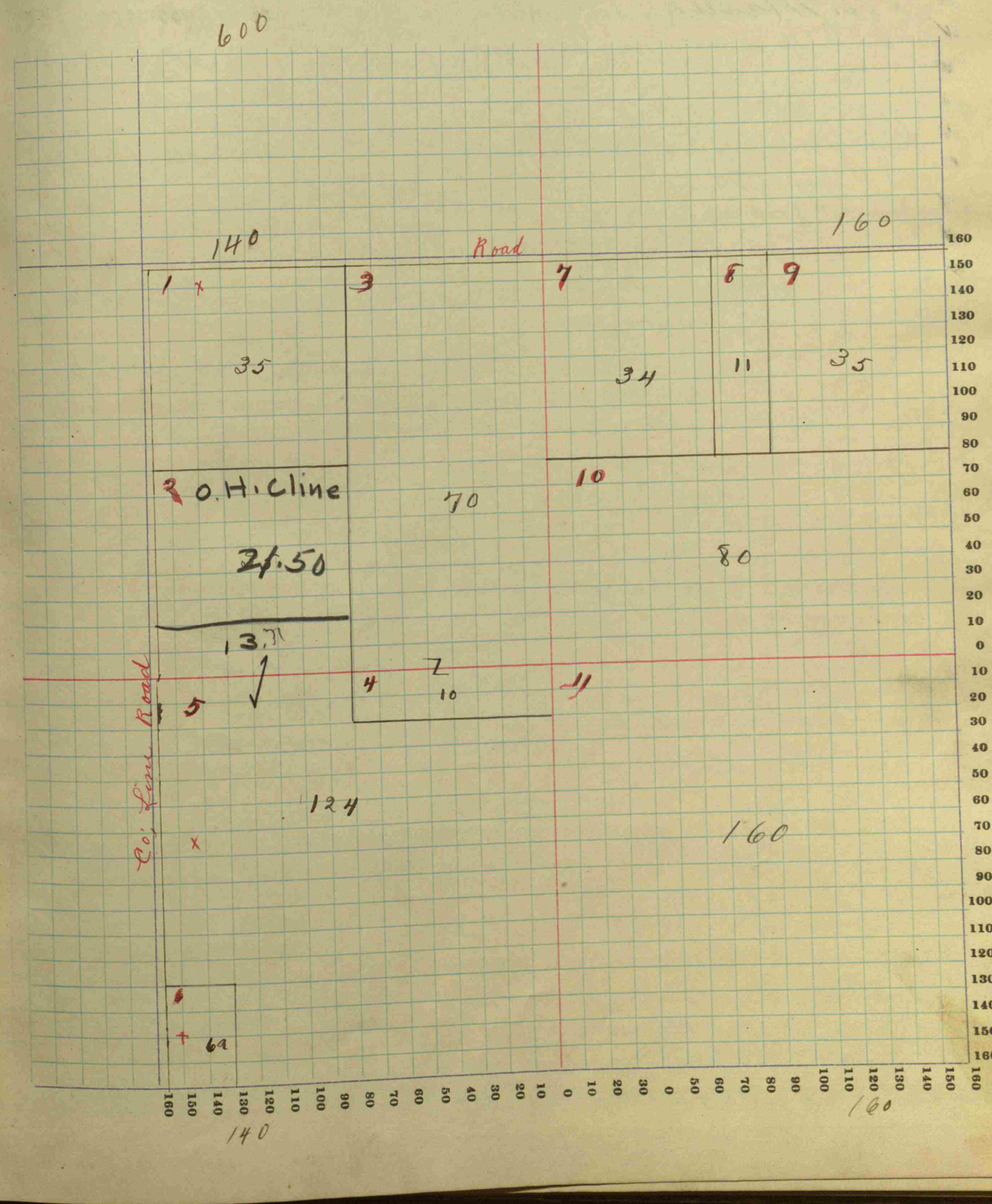

COUNTY, INDIANA, 19

Assessor's Plat-Book for Township, No.

Wm. B. Burford, Blank Book Mfr., Indianapolis.

	NAMES OF OWNERS	Number on Plat	DESCRIPTION	Section	Township	Range	Acres	Hundredths	Value of Lands	Value of Improvements	Value of Lands and Improvements
✓	Wm H. Elrod	1	NW Fr 4	19	14	2W	140		9100	1950	11050
✓	W. H. West / Russel P. Hodge	2	NW 4 NE 4	"	"	"	40		2600		2600
✓	J. W. Masten	3	Fr E 2 SW 4	"	"	"	56	50	3955	1300	5255
✓	Wm K. West	4	SW 4 NE 4	"	"	"	40		8645	1200	9845
✓	" " "	5	W 2 SW 4	"	"	"	67				
✓	" " "	6	Ncnd E 2 SW 4	"	"	"	16	50			
✓	C. E. Johnson	7	NW 4 SE 4	"	"	"	40		8400	1600	19000
✓	" "	8	S 2 SE 4	"	"	"	80				
✓	Mary E. Johnson	9	E 2 NE 4	"	"	"	80		9000	1900	10900
✓	" " "	10	E 4 SE 4	"	"	"	40				
							600		40,515	7950	48,465

SECTION No. 19

Congressional Township, No. 14, R. 2W

SCALE: Forty rods to an inch, or ten rods to a space, Congress Land, which is one mile square for a section.
Number of acres in this section, according to the United States Survey,

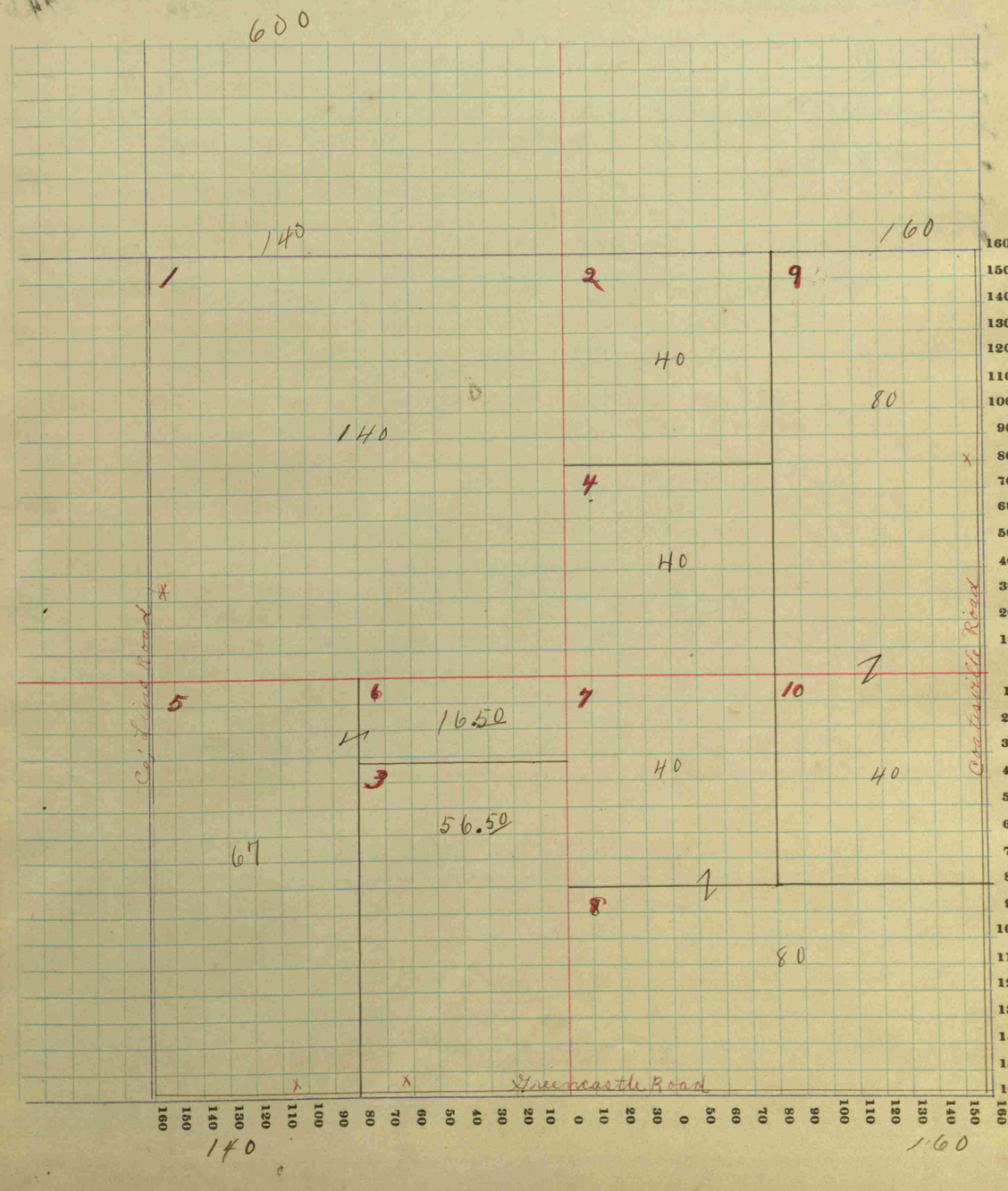

COUNTY, INDIANA, 19

Assessor's Plat-Book for Township, No.

Wm. B. Burford, Blank Book Mfr., Indianapolis.

	NAMES OF OWNERS	Number on Plat	DESCRIPTION	Section	Township	Range	Acres	Hundredths	Value of Lands	Value of Improvements	Value of Lands and Improvements
✓	Cont A. Tucker										
	~~A. A. Swope~~	1	NW¼	20	14	2W	160		12,350	2000	14350
✓	A A Swope	2	NPt E² NE¼	"	"	"	30				
✓	Florence Bridges	3	W² NE¼	"	"	"	80		8746	~~700~~	8,746
✓	" "	4	NW² SE¼	"	"	"	65	78			
✓	Lee Cobb	5	Pt E² NE¼	"	"	"	50		3000	1000	4000
✓	Minnie Masters	6	SW¼	"	"	"	160		11200	400	11600
✓	Emma Miller	7	NPt E² SE¼	"	"	"	18		1170		1170
✓	~~H. E. Mc. Haffie~~ Mary A.	8	Pt W² SE¼	"	"	"	14	22	995		995
✓	" " " "	9	Pt SW¼	"	"	"					
✓	Ollie Nixon	10	Pt E² SE¼	"	"	"	32		2080	500	2580
✓	S. O. Mc. Haffie	11	S Pt E² SE¼	"	"	"	28		1820	2300	4120

638

SECTION No. 20

Congressional Township, No. 14, R. 2W

SCALE: Forty rods to an inch, or ten rods to a space, Congress Land, which is one mile square for a section.
Number of acres in this section, according to the United States Survey,

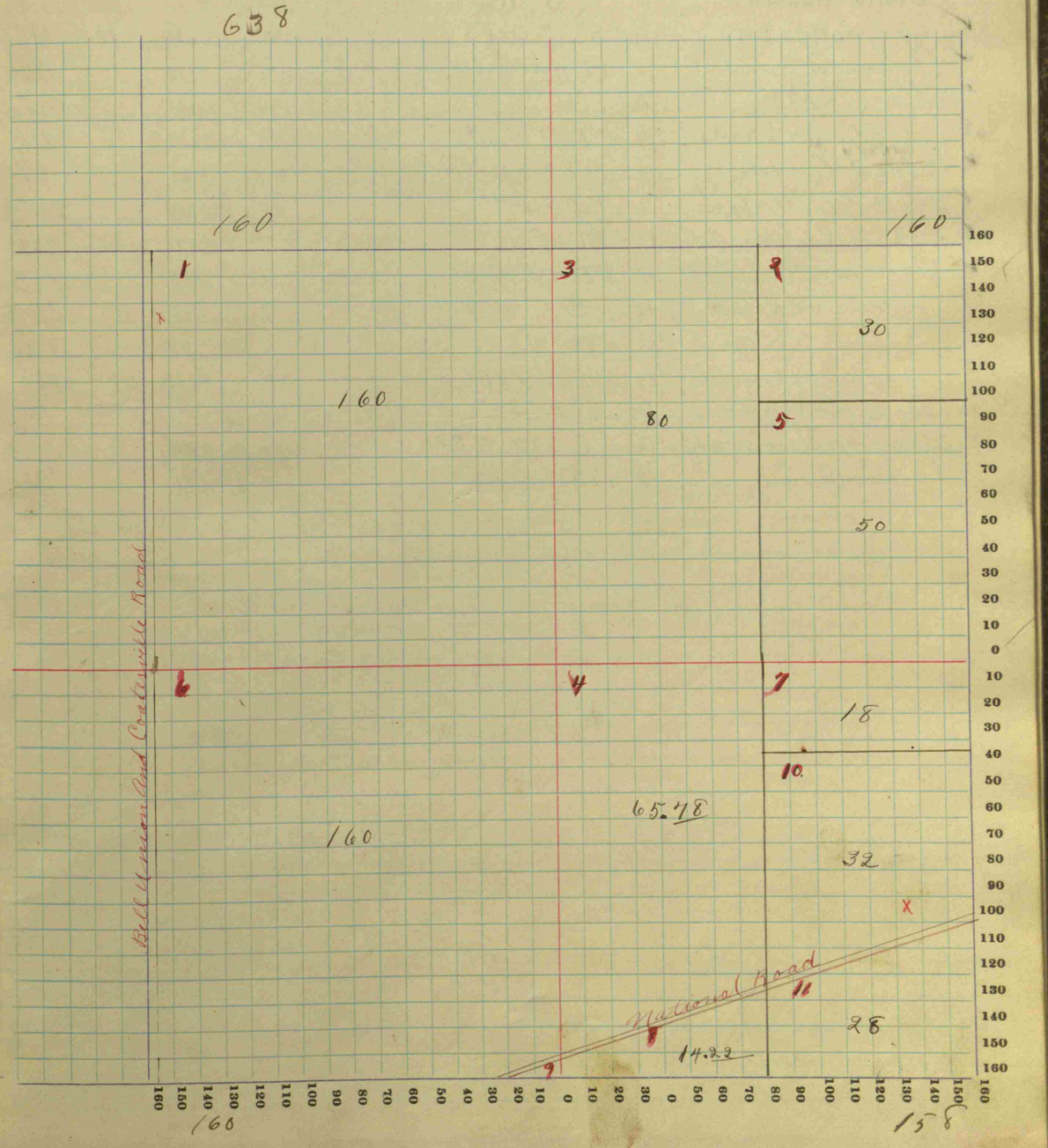

COUNTY, INDIANA, 19

Assessor's Plat-Book for ..... Township, No. .....

Wm. B. Burford, Blank Book Mfr., Indianapolis.

	NAMES OF OWNERS	Number on Plat	DESCRIPTION	Section	Township	Range	Acres	Hundredths	Value of Lands	Value of Improvements	Value of Lands and Improvements
✓	Walter Larimore	1	N Pt, NW4	21	14	2W	30		1950		1950
✓	~~Sarah C. Dudley~~	2	PT N2 NW4	"	"	"	45		6300	600	6900
✓	Gertrude Coble + Emily Rector	3	N2 S2 NW4	"	"	"	45				
✓	Ruth Rector	4	S2 S2 NW4	"	"	"	40		2800	750	3550
✓	Chas. W. Robards	5	PT NW4 NE4	"	"	"	33		3300		3300
✓	Lee Coble	6	PT W2 NE4	"	"	"	47		4895		4895
✓	A. M. Robards	7	PT E2 NE4	"	"	"	12	19	1200		1200
✓	Ollie Nixon	8	N PT SW4	"	"	"	67		5025		5025
✓	S. O. McHaffie	9	PT SW4	"	"	"	93		7440		7440
✓	W. R. Coble	10	PT W2 SE4	"	"	"	67	50	5400	2175	7575
✓	Emma Miller	11	PT NW4 SW4	"	"	"	2		130		130
✓	~~James A Coble~~	12	~~S PT E2 W2 SE4~~	"	"	"	5	50	495	850	1345
✓	" " "	13	PT E2 W2 SE4	"	"	"	6	77	540		540
✓	Frank Arnold	14	Mid PT SE4	"	"	"	30		5600	1000	6600
✓	D. V. Cline	15	E2 E2 SE2	"	"	"	40	35			
✓	Nolie Johnson ~~Wm. A. McCammack~~ Jr.	16	PT NE4 NE4	"	"	"	38	90	3306		3306
✓	Catherine Dyer	17	PT SE4 NE4	"	"	"	1	81	181		
							597	63			

SECTION No. 21

Congressional Township, No. 14, R. 2W

SCALE: Forty rods to an inch, or ten rods to a space, Congress Land, which is one mile square for a section.
Number of acres in this section, according to the United States Survey, ...

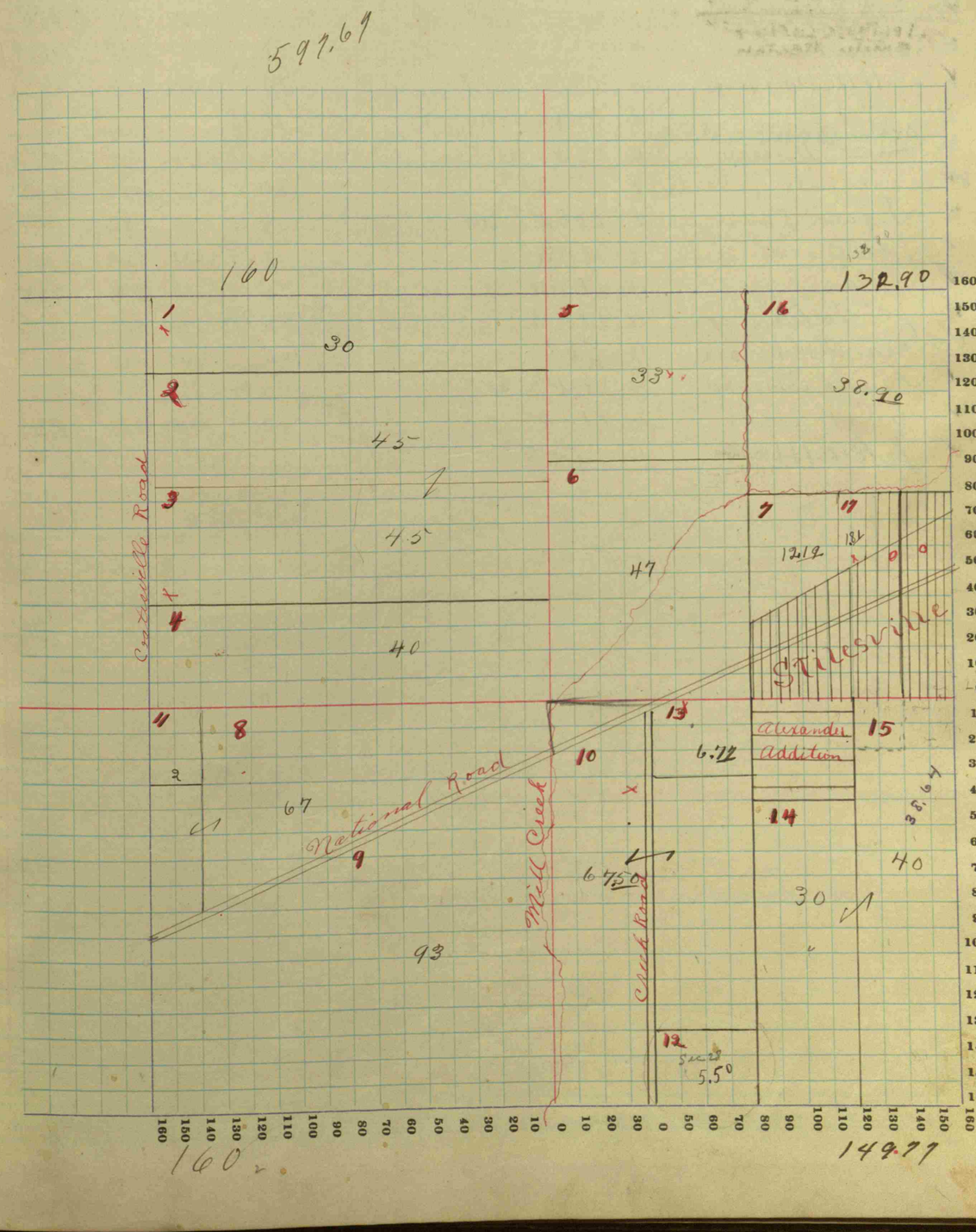

_____ COUNTY, INDIANA, 19

Assessor's Plat-Book for _____ Township, No. _____

Wm. B. Burford, Blank Book Mfr., Indianapolis.

	NAMES OF OWNERS	Number on Plat	DESCRIPTION	Section	Township	Range	Acres	Hundredths	Value of Lands	Value of Improvements	Value of Lands and Improvements
✓	Natie Johnson	1	Pt N½ NW¼	22	14	2W	24	96	2250		2250
✓	I OFF 4 A (Edna Kinnaird)	2	Pt W½ NW¼	"	"	"	15		1650		1650
✓	Jane Walls	3	E½ NW¼	"	"	"	80		8800	2350	11150
✓	W. H. Walls & Wife	4	Pt W½ NE¼	"	"	"	54		8031	800	8831
✓	" " "	5	NW Cor. W½ NE¼	"	"	"	10	25			
✓	John Baldock (Ed Kinnaird)	6	Pt W½ NE¼	"	"	"	14	54 25	1781		1781
✓	Augusta Robards	7	E½ NE¼	"	"	"	80		12000	1450	13450
✓	Sarah Spier	8	Pt SW¼ NW¼	"	"	"	4	65	558	100	658
✓	Ida Woods	9	Pt NW¼	"	"	"	2	25	281	350	631
✓	Susan Page	10	Pt NW¼	"	"	"	1	30	169	500	669
✓	J.E. Hicks & Wife	11	Pt S W¼	"	"	"	75.	53 13	8625	750	8375
✓	Franz Whicker	12	SE¼	"	"	"	160		20,000	1600	21600
✓	Frank Arnold	13	Pt W½ S W¼	"	"	"	20	70	1850		1850
✓	W.C. Wilcox	14	Pt S W¼	"	"	"	60		5100	850	5950
✓	John Hicks	15	Pt S W¼	"	"	"	17	56	1400		1400.

619 05

SECTION No. 22

Congressional Township, No. 14, R. 2W

SCALE: Forty rods to an inch, or ten rods to a space, Congress Land, which is one mile square for a section.
Number of acres in this section, according to the United States Survey, _____

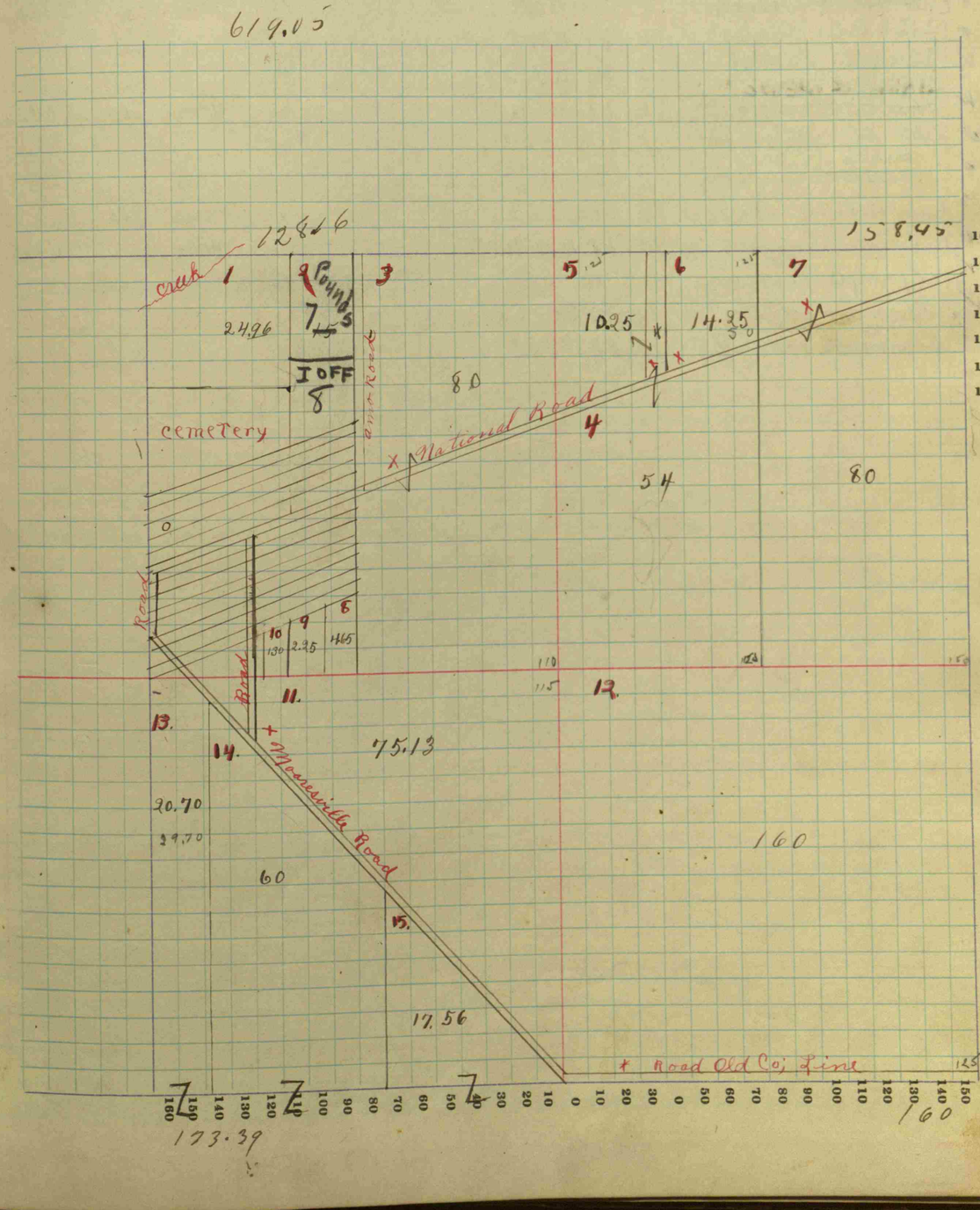

COUNTY, INDIANA, 19

Assessor's Plat-Book for Township, No.

Wm. B. Burford, Blank Book Mfr., Indianapolis.

	NAMES OF OWNERS	Number on Plat	DESCRIPTION	Section	Township	Range	Acres	Hundredths	Value of Lands	Value of Improvements	Value of Lands and Improvements
✓	A. M. Robards	1	Pt W½ NW¼	23	14	2W	78		12640		12640
✓	" " "	2	W½ SW¼	"	"	"	80				
✓	~~A. A. Keough~~ J.E+B.C. Vestal	3	E½ NW¼	"	"	"	80		10320		10320
✓	J.E+B.C. Vestal	4	Pt NW¼	"	"	"	2				
✓	J.E+B.C. Vestal	5	Pt NE¼	"	"	"	47				
✓	~~A. A. Hewett~~ J.E+B.C. Vestal	6	Pt SW¼ NE¼	"	"	"	33		4745	500	5245
✓	A. A. Hiveh Schah	7	NW¼ SE¼	"	"	"	40				
✓	~~James M.~~ Fincher	8	E½ SW¼	"	"	"	80		5600		5600
✓	Catherine Kiser	9	S Pt E½ NE¼	"	"	"	42		2940	700	3640
✓	Clarence Vaughn, Wife	10	Pt NE¼ NE¼	"	"	"	38		3040		3040
✓	Mary A Mason	11	NE¼ SE¼	"	"	"	40		2600	200	2800
✓	Nannie Miller Silas W. Monday	12	Pt SE¼ SE¼	"	"	"	10		650		650
✓	~~Shelton W.C.+Henry~~	13	Pt S½ SE¼	"	"	"	70		4550	1600	6150

638

SECTION No. 23

Congressional Township, No. 14, R. 2W

SCALE: Forty rods to an inch, or ten rods to a space, Congress Land, which is one mile square for a section.
Number of acres in this section, according to the United States Survey,

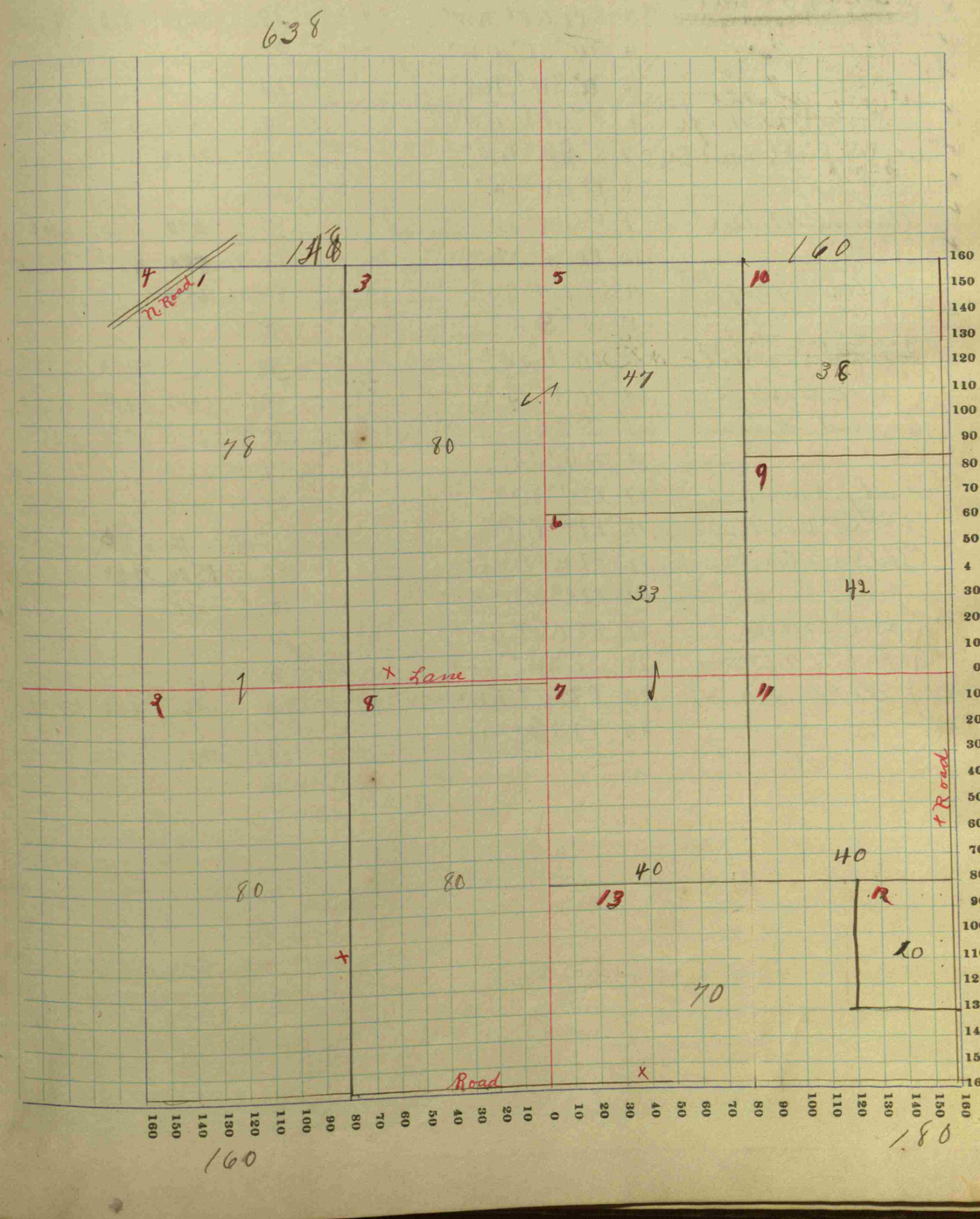

638

COUNTY, INDIANA, 19

SECTION No. 24

Assessor's Plat-Book for _____ Township, No. _____

Congressional Township, No. 14, R. 2 W

Wm. B. Burford, Blank Book Mfr., Indianapolis.

SCALE: Forty rods to an inch, or ten rods to a space, Congress Land, which is one mile square for a section.
Number of acres in this section, according to the United States Survey, _____

NAMES OF OWNERS	Number on Plat	DESCRIPTION	Section	Township	Range	Acres	Hundredths	Value of Lands	Value of Improvements	Value of Lands and Improvements
Catherine Kiser	1	NEnd NW4	24	14	2W	41		2665	700	3365
Charley Kiser	2	SW4 NW4	"	"	"	20		1300		1300
Chas. Housen	3	SPt NE4 NW4	"	"	"	19		3540	1200	4740
" "	4	W2 SE4 NW4	"	"	"	20				
" "	5	N2 SW4 NW4	"	"	"	20				
" Cox & Wife	6	E2 SE4 NW4	"	"	"	20		1200	800	2000
Ary. C. S. Picklemire Et al.	7	S2 SW4 NW4	"	"	"	20		3000		3000
" " " " "	8	Pt NW4 SW4	"	"	"	30				
Nannie Miller	9	Pt NW4 SW4	"	"	"	10		600		600
" "	10	Pt SW4 SW4	"	"	"	13	33	780	475	1285
M. A. Gregory	11	SPt SW4 SW4	"	"	"	26	66	6334		6334
" " "	12	SE4 SW4	"	"	"	40				
~~John C. Harrett~~ Uriah Snyder 35-75	13	NE4 SW4	"	"	"	40		2400	400	2800
Lewis Borders	14	NW4 SE4	"	"	"	40		2600	1400	4000
Robert Rhea	15	S2 SE4	"	"	"	80		10800	1700	12500
" "	16	NE4 SE4	"	"	"	39	75			
Fred Johnson	17	Pt E2 NE4	"	"	"	49	75	3980		3980
Wm. T. Boyd	18	Pt E2 E2 E2	"	"	"		50	40	300	340
Ethel Bartholmew Parrish	19	Pt NE4 NE4	"	"	"	30		1800	700	2500
" " "	20	Pt E2 NW4 NE4	"	"	"	10		600		600
L. S. Elmore	21	Pt NW4 NE4	"	"	"	19	50	1170		1170
~~Robert N. Mason~~	22	Pt NW4 NE4	"	"	"	8		480		480
J. M. Tutor	23	Pt SW4 NE4	"	"	"	30		2360	900	3260
" " "	24	Pt SW4 NE4	"	"	"	4				
Sarah M Tudor										

629 99



COUNTY, INDIANA, 19

Assessor's Plat-Book for _____ Township, No. _____

Wm. B. Burford, Blank Book Mfr., Indianapolis.

NAMES OF OWNERS	Number on Plat	DESCRIPTION	Section	Township	Range	Acres	Hundredths	Value of Lands	Value of Improvements	Value of Lands and Improvements
✓ Chas L. Page ~~Elgin Gilbert~~	1	NW4 NW4	25	14	2W	40		3000	525	3000
✓ Clifty O. Reeves ~~Ruth Simmons~~	2	NE4 NW4	"	"	"	40		3400		
✓ D.H. + T.A. Reitzel ~~James W. Buckingham~~	3	S2 NW4	"	"	"	80		6800		6800
✓ Lewis Borders	4	NE4	"	"	"	160		16000		16000
✓ Chas. E. Hostetter	5	W2 SW4	"	"	"	80		6400	675	7075
✓ Julia A. Page	6	NE4 SW4	"	"	"	40		8000	950	8950
✓ " " "	7	NW4 SE4	"	"	"	40				
✓ Chas L. Page ~~Jessie Page~~	8	N2 SE4 SW4	"	"	"	20		2000		2000
✓ Hester Mason	9	S2 SE4 SW4	"	"	"	20		1900	500	2400
✓ David F. Bodenhamer	10	SW4 SE4	"	"	"	40		4000	1650	5650
✓ J. O. Kinkham ~~John S. Boldock~~	11	E2 SE4	"	"	"	80		8000	850	8850

640

SECTION No. 25

Congressional Township, No. 14, R. 2W

SCALE: Forty rods to an inch, or ten rods to a space, Congress Land, which is one mile square for a section.
Number of acres in this section, according to the United States Survey, _____

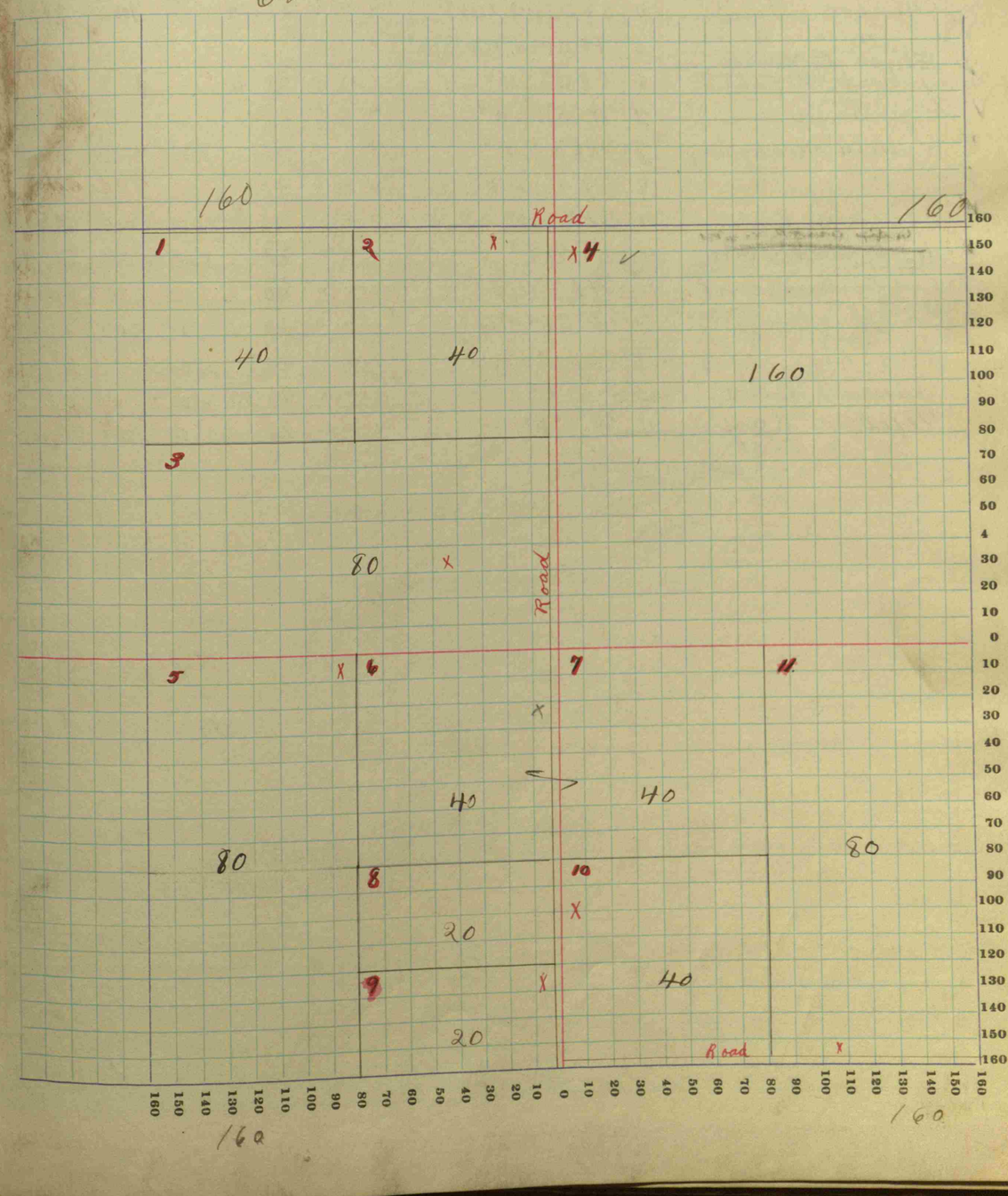

COUNTY, INDIANA, 19

Assessor's Plat-Book for Township, No.

Wm. B. Burford, Blank Book Mfr., Indianapolis.

	NAMES OF OWNERS	Number on Plat	DESCRIPTION	Section	Township	Range	Acres	Hundredths	Value of Lands	Value of Improvements	Value of Lands and Improvements
✓	Sarah Tincher										
	~~Hezikiah Tinty~~	1	N² NW⁴	26	14	2W	80		6000	800	6800
✓	A. M. Cosner	2	NE¼ SW⁴ NW⁴	"	"	"	21	55	1612		1612
✓	~~J. M. Tincher et~~ Sarah Tincher	3	PT SE⁴ NE⁴	"	"	"	27		2160		2160
✓	Laurina Buis	4	SE¼ SW⁴ NW⁴	"	"	"	28	24	2118	1000	3118
✓	" "	5	PT NE and NW⁴ SW⁴	"	"	"					
✓	Elijah Brewer ~~Jehiel Mills~~	6	PT W² SW⁴	"	"	"	51	41	3855	300	4155
✓	~~R. J. Boyd~~	7	W² SW⁴ SW⁴	"	"	"	20		1500		1500
✓	Smith Montgomery	8	NE⁴ SW⁴	"	"	"	40		3975	500	4475
✓	" "	9	SE¼ SE⁴ NW⁴	"	"	"	13				
✓	Arthur Rose	10	SE⁴ SW⁴	"	"	"	40		3000	800	3800
✓	~~Robert Nation~~	11	SW² NE⁴	"	"	"	80		5600	1000	6600
✓	~~Elvina Gibbert~~	12	NE⁴ NE⁴	"	"	"	40		3000	525	3525
✓	E. M. Key	13	W² SE⁴ NE⁴	"	"	"	20		1300	200	1500
✓	Jerry R Key (Guardian)	14	E² SE⁴ NE⁴	"	"	"	20		1300		1300
✓	James J. Buis	15	E² SE⁴	"	"	"	79	50	6968		6968
✓	Mattie Ray	16	W² SE⁴	"	"	"	80		6400	750	7150

639

SECTION No. 26

Congressional Township, No. 14, R. 2W

SCALE: Forty rods to an inch, or ten rods to a space, Congress Land, which is one mile square for a section.
Number of acres in this section, according to the United States Survey,

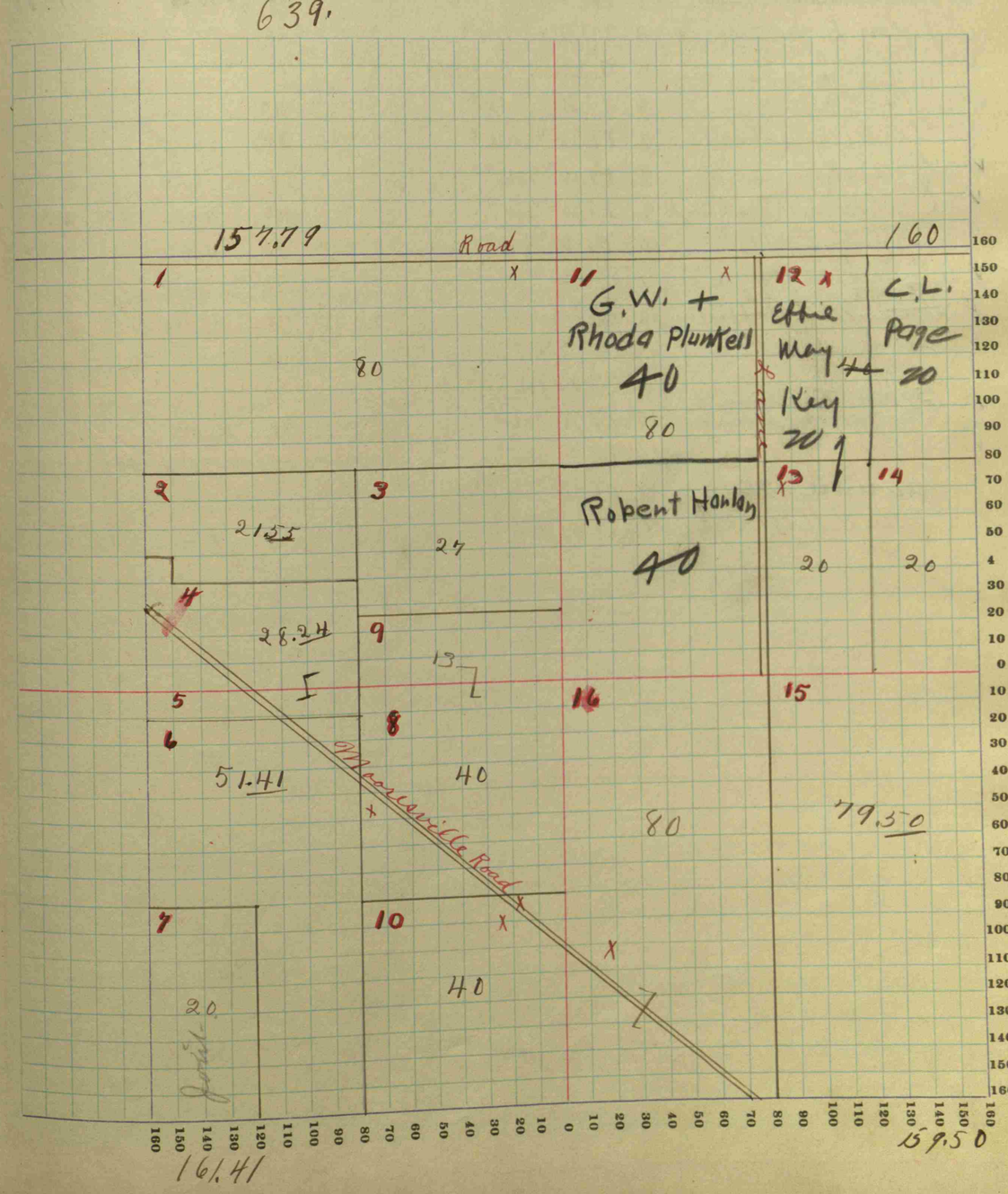

COUNTY, INDIANA, 19

Assessor's Plat-Book for _____ Township, No. _____

Wm. B. Burford, Blank Book Mfr., Indianapolis.

	NAMES OF OWNERS	Number on Plat	DESCRIPTION	Section	Township	Range	Acres	Hundredths	Value of Lands	Value of Improvements	Value of Lands and Improvements
✓	Frank Arnold	1	PTW² NW⁴ NW⁴	27	14	2W	5	38	618		618
✓	W.C. Wilcop	2	PTW² NW⁴ NW⁴	"	"	"	20		2300		2300
✓	J.E. Hicks	3	PTE² NE⁴ NW⁴	"	"	"	14	44	1588		1588
✓	John B. Justice	4	PTNE⁴ NW⁴	"	"	"	20		8050		8050
✓	" " "	5	N Side S² E² NW⁴	"	"	"	10				
✓	" " "	6	S² W² NW⁴	"	"	"	40				
✓	Andrew Robards	7	PTSE⁴ NW⁴	"	"	"	30		3300		3300
✓	Louisa Rose et al.	8	PTW² SW⁴	"	"	"	31	50	3622		3622
✓	Cathorina & Claude Boyd	9	PTW² SW⁴	"	"	"	40		4600	1600	6200
✓	~~E. R. Robards~~ Orville Carpenter	10	PTW² SW⁴	"	"	"	10		1100		1100
✓	Catharine Boyd	11	E² SW⁴	"	"	"	80		8800		8800
✓	~~S. W.~~ Emma McHaffie	12	W² SE⁴	"	"	"	80		22770	2000	24770
✓	" " " "	13	E² SE⁴	"	"	"	80				
✓	" " " "	14	SWPTNE⁴	"	"	"	93				
✓	~~Hezekiah Gentry~~ Sarah Tincher	15	PTN² NE⁴	"	"	"	31		2790		2790
✓	A.M. Cosner	16	PTE² NE⁴	"	"	"	35	54	3195	400	3595
✓	Lawrence Buis	17	PTE² E² NE⁴	"	"	"		71	63		63
✓	Elmer H. Havens	18	PTW² NE⁴	"	"	"	2		180	1000	1180
							641	43			

SECTION No. 27

Congressional Township, No. 14, R. 2W

SCALE: Forty rods to an inch, or ten rods to a space, Congress Land, which is one mile square for a section.
Number of acres in this section, according to the United States Survey, _____

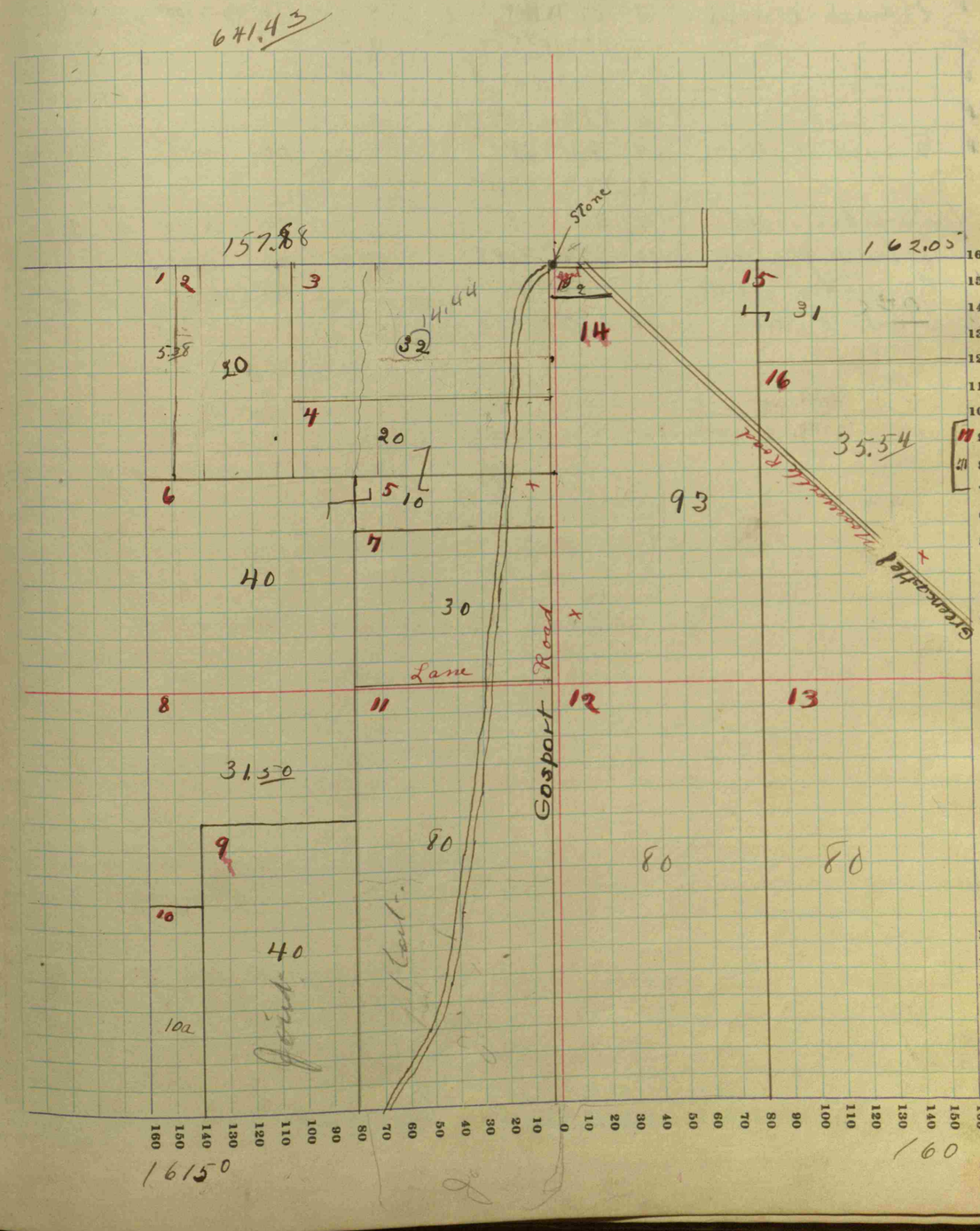

_____ COUNTY, INDIANA, 19____

Assessor's Plat-Book for _____ Township, No. _____

Wm. B. Burford, Blank Book Mfr., Indianapolis.

	NAMES OF OWNERS	Number on Plat	DESCRIPTION	Section	Township	Range	Acres	Hundredths	Value of Lands	Value of Improvements	Value of Lands and Improvements
✓	James A. Cobb	1	Pt W² NE¼	28	14	2W	55		4675	150	4825
✓	" " "	2	Pt SW¼ SE¼	"	"	"	5	50	467	850	1317
✓	Randph Arnold	3	Pt NW¼	"	"	"	116	40	9800		9800
✓	" "	4	Pt NE¼ SE¼	"	"	"					
✓	" "	5	NW¼ SE¼	"	"	"					
✓	" "	6	Pt SW¼ NE¼	"	"	"					
✓	David Wallace	7	SW¼ SE¼	"	"	"	40		5700		5700
✓	" "	8	Pt SE¼ SW¼	"	"	"	17				
✓	Frank Arnold	9	NE¼ NE¼	"	"	"	40	30	4030		4030
✓	John B. Justice	10	S² E² NE¼	"	"	"	40		4000	675	4675
✓	Rosina Rose et all	11	N Pt E² SE¼	"	"	"	50	50	5050		5050
✓	E. R. Robards	12	S Pt E² SE¼	"	"	.	30		2850		2850

394 70

SECTION No. 28

Congressional Township, No. 14, R. 2W

SCALE: Forty rods to an inch, or ten rods to a space, Congress Land, which is one mile square for a section.
Number of acres in this section, according to the United States Survey, _____

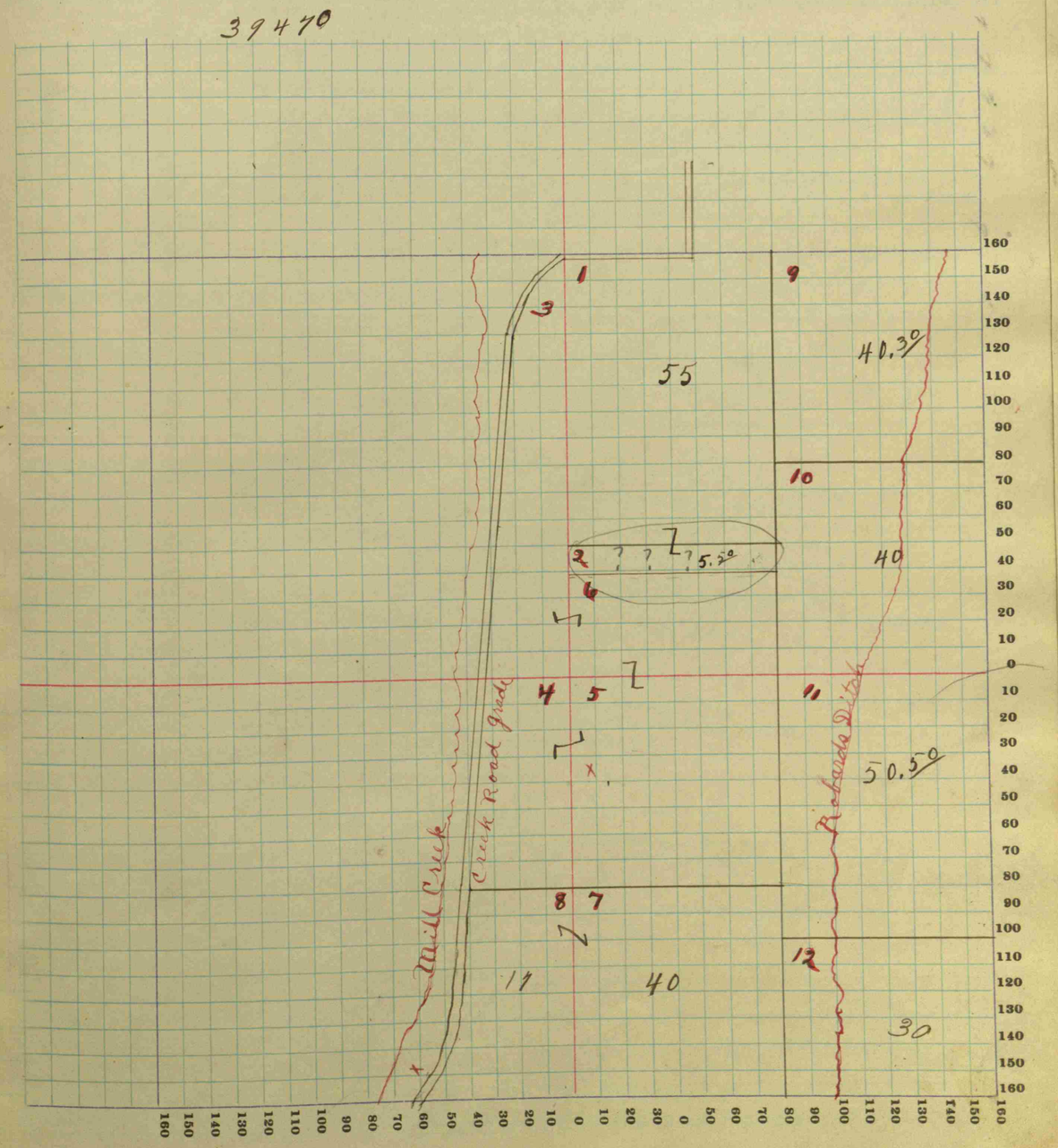

COUNTY, INDIANA, 19

Assessor's Plat-Book for Township, No.

Wm. B. Burford, Blank Book Mfr., Indianapolis.

	NAMES OF OWNERS	Number on Plat	DESCRIPTION	Section	Township	Range	Acres	Hundredths	Value of Lands	Value of Improvements	Value of Lands and Improvements
✓	David Wallace	1	PTE¼ NE¼	32	14	2W	4	60	1437		1437
✓	" "	2	PTE¼ SE¼	"	"	"	6	90			
✓	Scuyler Arnold et al	3	SE¼ PT S E¼	"	"	"	56	88	7010	950	7960

78 38

SECTION No. 32

Congressional Township, No. 14, R. 2W

SCALE: Forty rods to an inch, or ten rods to a space, Congress Land, which is one mile square for a section.
Number of acres in this section, according to the United States Survey,

7838

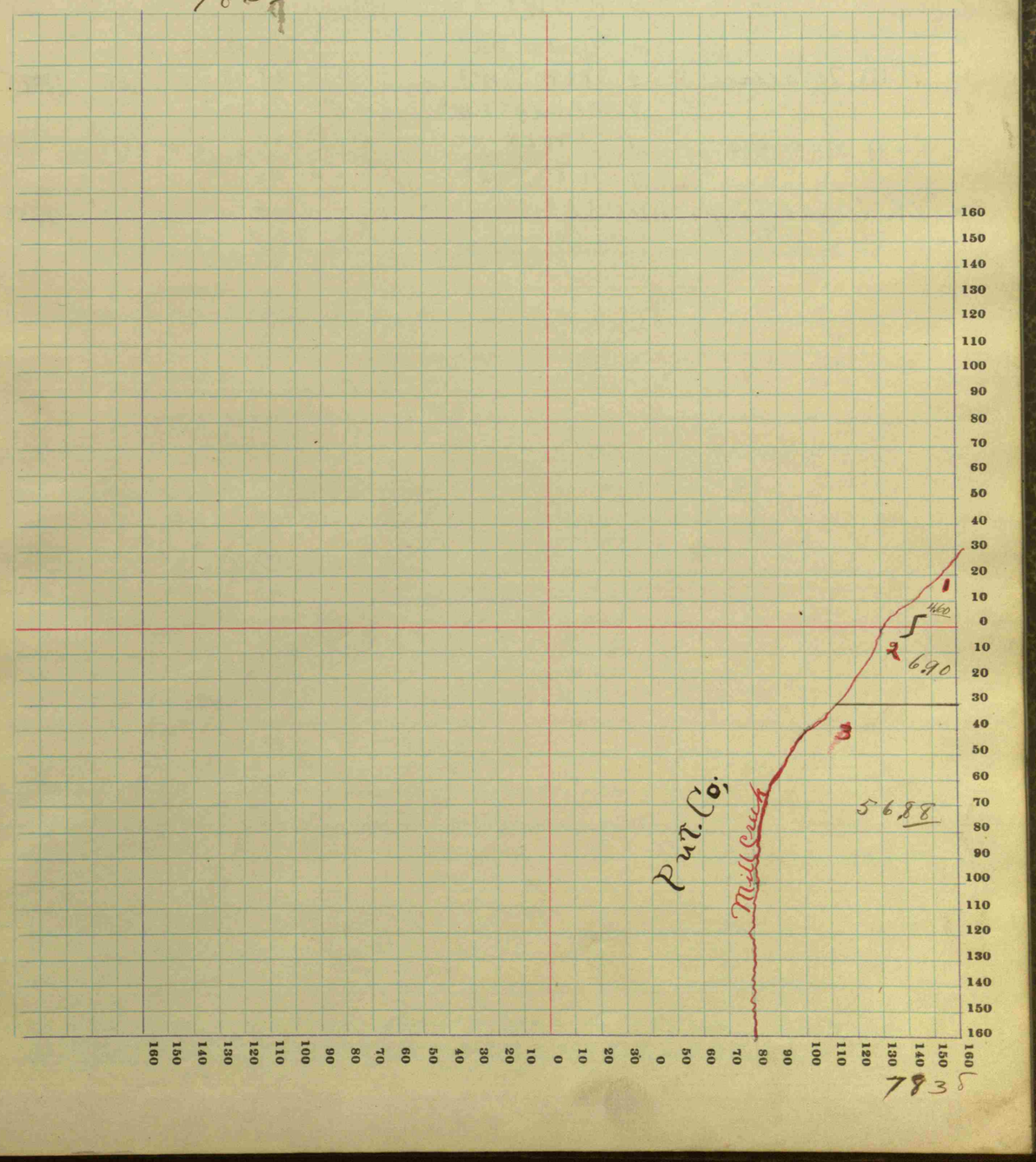

COUNTY, INDIANA, 19

Assessor's Plat-Book for Township, No.

Wm. B. Burford, Blank Book Mfr., Indianapolis.

	NAMES OF OWNERS	Number on Plat	DESCRIPTION	Section	Township	Range	Acres	Hundredths	Value of Lands	Value of Improvements	Value of Lands and Improvements
✓	David Wallace	1	E½ NW¼	33	14	2W	70		30,870	1100	39970
✓	" "	2	W½ NW fr¼	"	"	"	29				
✓	" "	3	NW¼ NE¼	"	"	"	40				
✓	" "	4	E½ SW¼	"	"	"	80				
✓	" "	5	N end W½ SW¼	"	"	"	18	29			
✓	P. M. Wallace	6	S P of W½ S W¼	"	"	"	61	78	8875	1300	10075
✓	" " "	7	N end of E½ NW¼	"	"	"	10				
✓	E. R. Robards	8	S½ NE¼	"	"	"	80		15000	1800	16800
✓	" " "	9	N E¼ NE¼	"	"	"	40				
✓	W. J. Stringer	10	SE¼	"	"	"	160		20000	1550	35550

589 07

SECTION No. 33

Congressional Township, No. 14, R. 2W

SCALE: Forty rods to an inch, or ten rods to a space, Congress Land, which is one mile square for a section.
Number of acres in this section, according to the United States Survey,

589 07

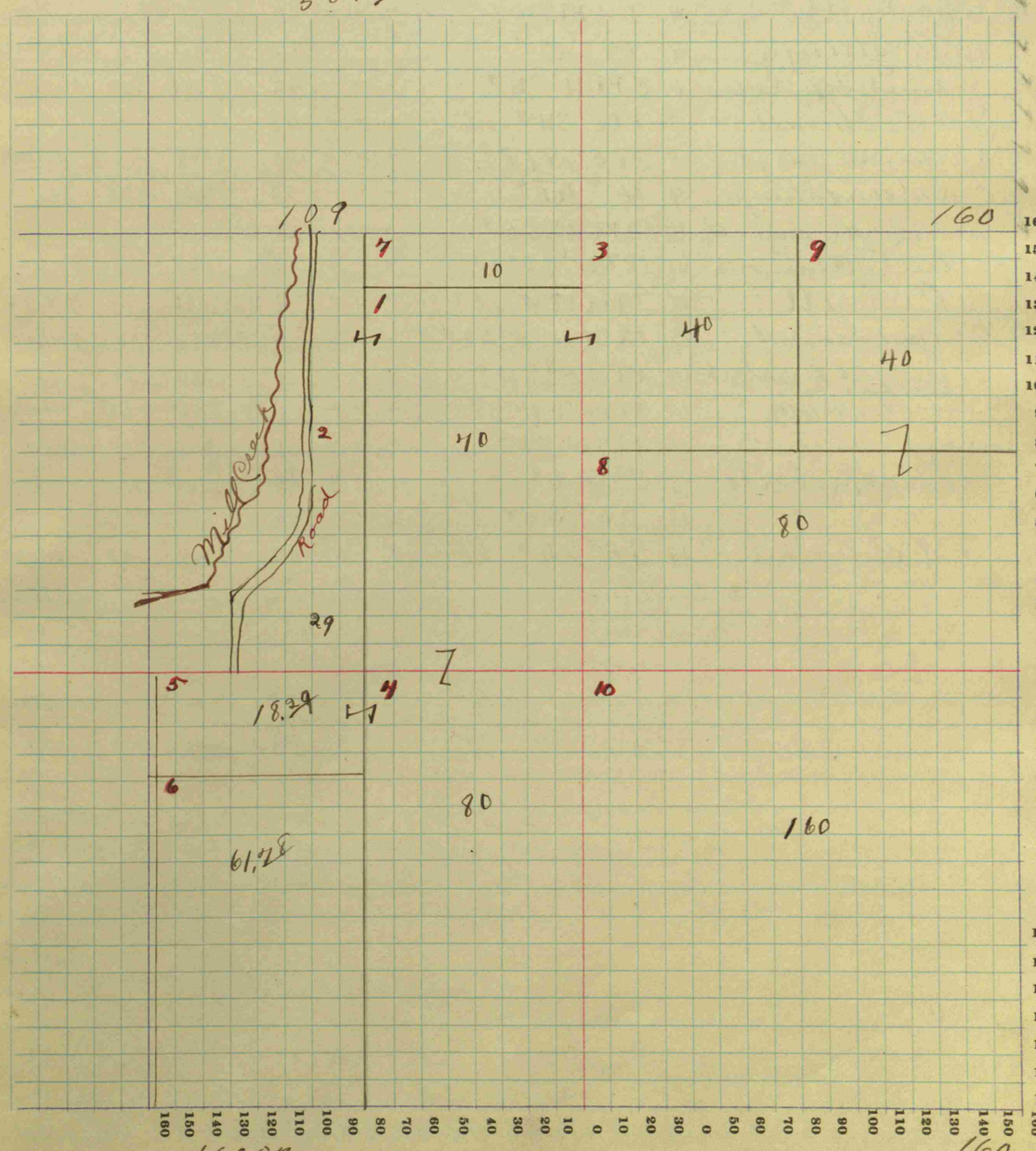

COUNTY, INDIANA, 19

Assessor's Plat-Book for Township, No.

Wm. B. Burford, Blank Book Mfr., Indianapolis.

	NAMES OF OWNERS	Number on Plat	DESCRIPTION	Section	Township	Range	Acres	Hundredths	Value of Lands	Value of Improvements	Value of Lands and Improvements
	O.O. Carpenter										
✓	E.R. Robards	1	PT NW¼ NW¼	34	14	2W	18	34	12250		12250
✓	"Ephenine" Boyd	2	S½ NW¼	"	"	"	80				
✓	~~Holland Victor Cobb~~	3	E PT NW¼ NW¼	"	"	"	21	66	5332	250	5582
✓	Edgar G. Hicks	4	NW PT SW¼	"	"	"	21				
✓	W.T. Stringer	5	PT SW¼	"	"	"	17		1445		1445
✓	Melvina E. Hicks ~~Daniel McCollum~~	6	E PT W½ SW¼	"	"	"	42		3570	800	4570
✓	D.W. Shirrell	7	PT E½ SW¼	"	"	"	78		7410	1000	8410
✓	Catharine Boyd	8	NE¼ NE¼	"	"	"	40		3800		3800
✓	Edmund Stringer	9	W½ NE¼	"	"	"	78		7410	700	8110
✓	Alice & Everett Collingsworth	10	N PT W½ SE¼	"	"	"	24	75	2326		
✓	Alice Collinsworth	11	PT W½ SE¼	"	"	"	4		360	700	1060
✓	J.O. Terrell	12	Mid. PT W½ SE¼	"	"	"	34	75	3126	650	3776
✓	Margaret Lambert	13	PT S end SW¼ SE¼	"	"	"	8	25	742	600	1342
✓	Artemus Lambert	14	PT S E¼ SW¼	"	"	"	1		90	150	240
✓	~~Fred~~ J.T. Alexander	15	PT S end W½ SE¼	"	"	"	8	25	892	650	1482
✓	" " "	16	PT SE¼ SW¼	"	"	"	1				
✓	Andrew M. Robards	17	E½ NE¼	"	"	"	80		10200		10200
✓	" " "	18	NE¼ SE¼	"	"	"	40				
✓	J.K. Elmore	19	SE¼ SE¼	"	"	"	40		3600	650	4250

640

SECTION No. 34

Congressional Township, No. 14, R. 2W

SCALE: Forty rods to an inch, or ten rods to a space, Congress Land, which is one mile square for a section.
Number of acres in this section, according to the United States Survey,



COUNTY, INDIANA, 19

Assessor's Plat-Book for Township, No.

Wm. B. Burford, Blank Book Mfr., Indianapolis.

	NAMES OF OWNERS	Number on Plat	DESCRIPTION	Section	Township	Range	Acres	Hundredths	Value of Lands	Value of Improvements	Value of Lands and Improvements
✓	A.R. Dayton										
✓	W.T. Hampton hrs.	1	NW¼ NW¼	35	14	2W	40		2400		2400
✓	Martin V Salsman	2	SW¼ NW¼	"	"	"	40		9000	550	9550
✓	" " "	3	W½ SW¼	"	"	"	80				
✓	Arthur Rose ~~Albert Dayton~~	4	N½ NE¼ NW¼	"	"	"	20		1700		1700
✓	Mattie Ray	5	PT W½ NE¼	"	"	"	12		1020		1020
✓	Chancy Barlow	6	Mid. PT. NW¼ NE¼	"	"	"	15		4340	500	4840
✓	" "	7	S½ NE¼ NW¼	"	"	"	20				
✓	" "	8	PT E½ NW¼	"	"	"	27				
✓	Chauncey L & Elda M Barrow	9	SPT NW¼ NE¼	"	"	"	13		3975		3975
✓	" " " "	10	SW¼ NE¼	"	"	"	40				
✓	~~Virgil Barlow~~ Layna Masten	11	S PT SE¼ NW¼	"	"	"	13		7225	900	8125
✓	" " " "	12	N PT E½ SW¼	"	"	"	36	25			
✓	" " " "	13	N PT W½ SE¼	"	"	"	36	25			
✓	~~Grace H. Hill~~ Salsman	14	PT E½ SW¼	"	"	"	74	63	6716	500	7216
✓	" " "	15	PT W½ SE¼	"	"	"					
✓	L.S. Elmore	16	PT S½ SW¼ SE¼	"	"	"	10		1000	1700	2700
✓	Elia A Weir	17	PT SE¼ SW¼	"	"	"	2	87	287		287
✓	Erasmus Brewer	18	PT E½ NE¼	"	"	"	57	25	5725		5725
✓	Geo Clodfelter	19	S PT E½ NE¼	"	"	"	23		2300		2300
✓	Elijah Brewer	20	E½ NE¼ SE¼	"	"	"	20		2100	1750	3850
✓	~~Orville Swafford~~ Nancy Salsman	21	W½ NE¼ SE¼	"	"	"	20		2100	475	2575
✓	Nancy Salsman	22	N½ SE¼ SE¼	"	"	"	20		2200		2200
✓	Leander Salsman	23	S½ SE¼ SE¼	"	"	"	20		2200	1100	3300

640.25

SECTION No. 35

Congressional Township, No. 14, R. 2W

SCALE: Forty rods to an inch, or ten rods to a space, Congress Land, which is one mile square for a section.
Number of acres in this section, according to the United States Survey,

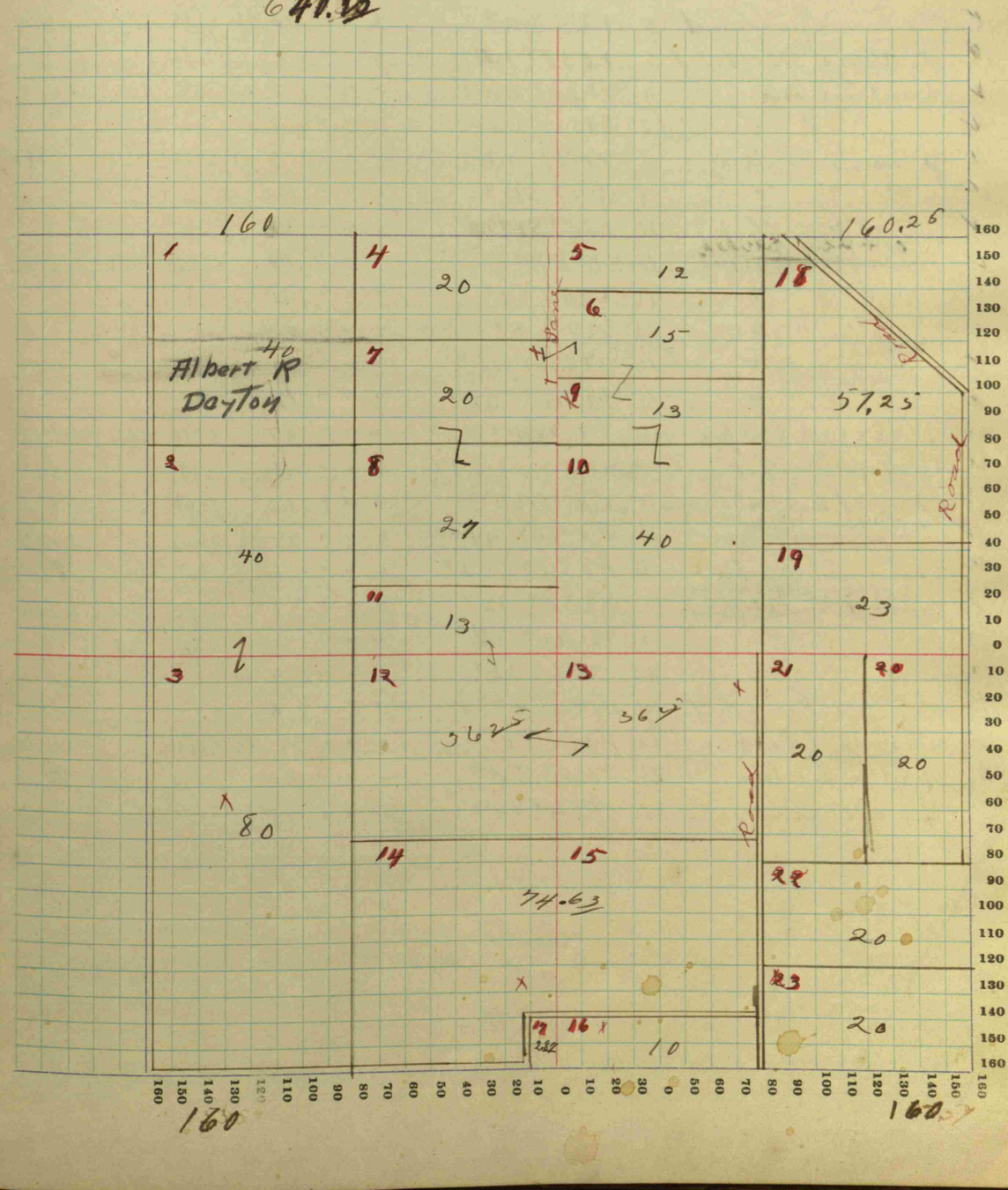

COUNTY, INDIANA, 19

Assessor's Plat-Book for _____ Township, No. _____

Wm. B. Burford, Blank Book Mfr., Indianapolis.

	NAMES OF OWNERS	Number on Plat	DESCRIPTION	Section	Township	Range	Acres	Hundredths	Value of Lands	Value of Improvements	Value of Lands and Improvements
✓	Erasmus Brewer	1	PT NW4 NW4	36	14	2W	15	86	1875	900	2775
✓	Elijah Brewer	2	PT NW4	"	"	"	90	90	16362		16362
✓	" "	3	NW4 SW4	"	"	"	40				
✓	E & D. V. Broadstreet	4	PTE2 NW4	"	"	"	44	50	5562	850	6412
✓	David Broadstreet	5	PT SE4 NW4	"	"	"	2		250		250
✓	Bert Turner	6	PT SE4 NW4	"	"	"	3	22	528	700	1228
✓	" "	(7	PT SE4 NW4)	"	"	"	1				
✓	James W Wallace	8	PT SE4 NW4	"	"	"	3	28	6160	650	6810
✓	" " "	9	NE4 SW4	"	"	"	40				
✓	" " "	10	~~PTE2 SE4 NE4~~	"	"	"	~~6~~				
✓	R. F. + Polly Shields ~~Margaret Crews~~	11	SE4 SW4	"	"	"	40		18720	1750	20,470
✓	" " "	12	PT SW4 SW4	"	"	"	25				
✓	" " "	13	SW4 SE4	"	"	"	40				
✓	" " "	14	PT SW4 NE4	"	"	"	20				
✓	" " "	15	PT SW4 NE4	"	"	"	19				
✓	Walx Carl Cooper	16	PT NW4 NE4	"	"	"	27		3510	200	3710
✓	Ester Fisher	17	NPTP NW4 NE4	"	"	"	11		880		880
✓	David Boldenhammer	18	NE4 NE4	"	"	"	40		5200		5200
✓	See plat ~~Bert Turner & Wife~~	19	PT SE4 NE4	"	"	"	~~27~~ 21.03	75	3607		3607
✓	James T. Fisher	20	PT SE4 NE4	"	"	"	6		750		750
✓	Orpheus Boden hammer ~~John A. Solsman~~	21	PT SE4 NE4	"	"	"	38		5312	1000	6312
✓	" " "	22	PT NE4 SE4	"	"	"					
✓	" " "	23	PT SE4 SE4	"	"	"	4	50			
✓	M. D. Clampitt	24	NE Cor. SE4 SE4	"	"	"	6		750	275	1025
✓	Geo. Boldock	25	PTE2 SE4	"	"	"	32	83	4203		4203
✓	R. F. + Polly Shields	26	NW4 SW4	"	"	"	40		5200		5200
✓	James Allee	27	PT SW4 SW4	"	"	"	15		1950	50	2000
							635	50			

SECTION No. 36

Congressional Township, No. 14 ; R. 2W

SCALE: Forty rods to an inch, or ten rods to a space, Congress Land, which is one mile square for a section.
Number of acres in this section, according to the United States Survey, _____



COUNTY, INDIANA, 19

Assessor's Plat-Book for _____ Township, No. _____

Wm. B. Burford, Blank Book Mfr., Indianapolis.

	NAMES OF OWNERS	Number on Plat	DESCRIPTION	Section	Township	Range	Acres	Hundredths	Value of Lands	Value of Improvements	Value of Lands and Improvements
✓	Grace Peters	1	NPT NW fr 4	18	14	1W	69		11325	1200	12525
✓	" "	2	PT NW fr 4	"	"	"	38				
✓	" "	3	W PT NW 4 NE 4	"	"	"	6	25			
✓	Glen Baron	4	PT W 2 NE 4	"	"	"	59	25	5925	1000	6925
✓	~~Samuel Goodpasture~~ Wm + Myrtle Fisher	5	PT N 2 NE 4	"	"	"	22	31	2342	700	3042
✓	~~F. J.~~ L. H. + Bert Greeson	6	PT S 2 NE 4	"	"	"	22	87	2166	400	2566
✓	C. C. Cornett	7	PT E 2 NE 2	"	"	"	52		5460	1900	7360
✓	Oliven M. West	8	SW fr 4	"	"	"	107	50	18710	1000	19710
✓	" " "	9	W 2 SE 4	"	"	"	80				
✓	Chas. Reynolds	10	E 2 SE 4	"	"	"	80		8000	1200	9200

534 10

SECTION No. 18 fr

Congressional Township, No. 14, R. 1W

SCALE: Forty rods to an inch, or ten rods to a space, Congress Land, which is one mile square for a section.
Number of acres in this section, according to the United States Survey, _____

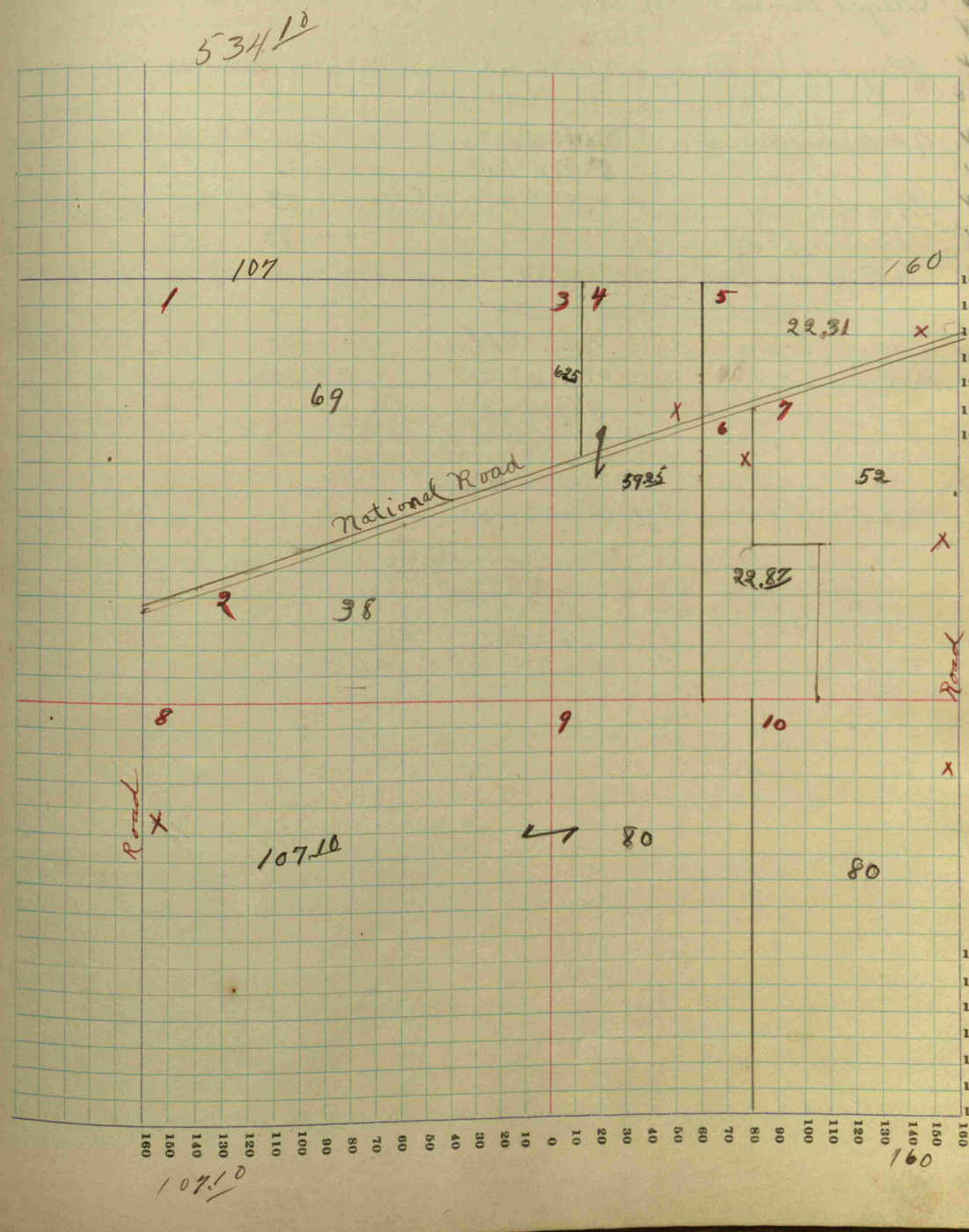

_____ COUNTY, INDIANA, 19

Assessor's Plat-Book for _____ Township, No. _____

Wm. B. Burford, Blank Book Mfr., Indianapolis.

	NAMES OF OWNERS	Number on Plat	DESCRIPTION	Section	Township	Range	Acres	Hundredths	Value of Lands	Value of Improvements	Value of Lands and Improvements
✓	Virginia & Pennsylvania Co. fee	1	Pt NW fr¼	19	14	W	80	50	10062	1800	11862
✓	Oregon Brown	2	SPt NW fr¼	"	"	"	27		4625	700	5325
✓	" "	3	SW¼ SW¼ NE¼	"	"	"	10				
✓	Maryland Stenhower	4	NPt SW fr¼	"	"	"	27	50	4625	1000	5625
✓	" "	5	NW¼ NW¼ SE¼	"	"	"	10				
✓	Rhode Island Bartholomew	6	Mid Pt SW fr¼	"	"	"	27	×	5875	1600	7475
✓	" " "	7	S½ NW¼ SE¼	"	"	"	20				
✓	M. A. Gregory	8	Pt S½ SW¼	"	"	"	53	83	7667	1600	9267
✓	Wallingford Co. fee	9	S½ SE¼	"	"	"	80		10700		10700
✓	R. P. Walls Est.	10	NE¼ SE¼	"	"	"	40		10400	1900	12304
✓	" " " "	11	SE¼ NE¼	"	"	"	40				
✓	Frank Coo fee	12	NE¼ NE¼	"	"	"	40		14560	1100	15656
✓	" "	13	Pt NW¼ NE¼	"	"	"	32				
✓	" "	14	N½ SW¼ NE¼	"	"	"	20				
✓	" "	15	SE¼ SW¼ NE¼	"	"	"	10				
✓	" "	16	NE¼ NW¼ SE¼	"	"	"	10				
✓	Mattie Coo fee	17	Pt NW¼ NE¼	"	"	"	8		1040	260	1300

535 33

SECTION No. 19

Congressional Township, No. 14, R. 1W

SCALE: Forty rods to an inch, or ten rods to a space, Congress Land, which is one mile square for a section.
Number of acres in this section, according to the United States Survey, _____



COUNTY, INDIANA, 19

Assessor's Plat-Book for Township, No.

Wm. B. Burford, Blank Book Mfr., Indianapolis.

	NAMES OF OWNERS	Number on Plat	DESCRIPTION	Section	Township	Range	Acres	Hundredths	Value of Lands	Value of Improvements	Value of Lands and Improvements
✓	Claude Johnson	1	PT NW fr 4	30	14	W	108	26/60	1418	1300	15418
✓	Wallingford Cooper	2	NW 4 NE 4	"	"	"	40		5200	1150	6350
✓	~~Patton~~ Boyd	3	W 2 E 2 NE 4	"	"	"	40		4800		4800
✓	Wm + C.P. ~~Wm~~ C. P. Boyd	4	E 2 W 2 NE 4	"	"	"	40		10000	2100	12100
✓	" " " "	5	SW 4 NE 4	"	"	"	40				
✓	Catherine Campbell	6	W 2 SW fr 4	"	"	"	54	61	6826	500	7326
✓	Geo. W. Reitzel	7	E 2 SW fr 4	"	"	"	54	60	6826	250	7076
✓	Celia Leitzman Pearce	8	N 2 SE 4	"	"	"	80		15000	1250	16250
✓	" " "	9	SE 4 SE 4	"	"	"	40		15000		
✓	Jas. E. Reitzel	10	SW 4 SE 4	"	"	"	40		5000	1050	6050

537 82

SECTION No. 30

Congressional Township, No. 14, R. 1W

SCALE: Forty rods to an inch, or ten rods to a space, Congress Land, which is one mile square for a section.
Number of acres in this section, according to the United States Survey,

537.82

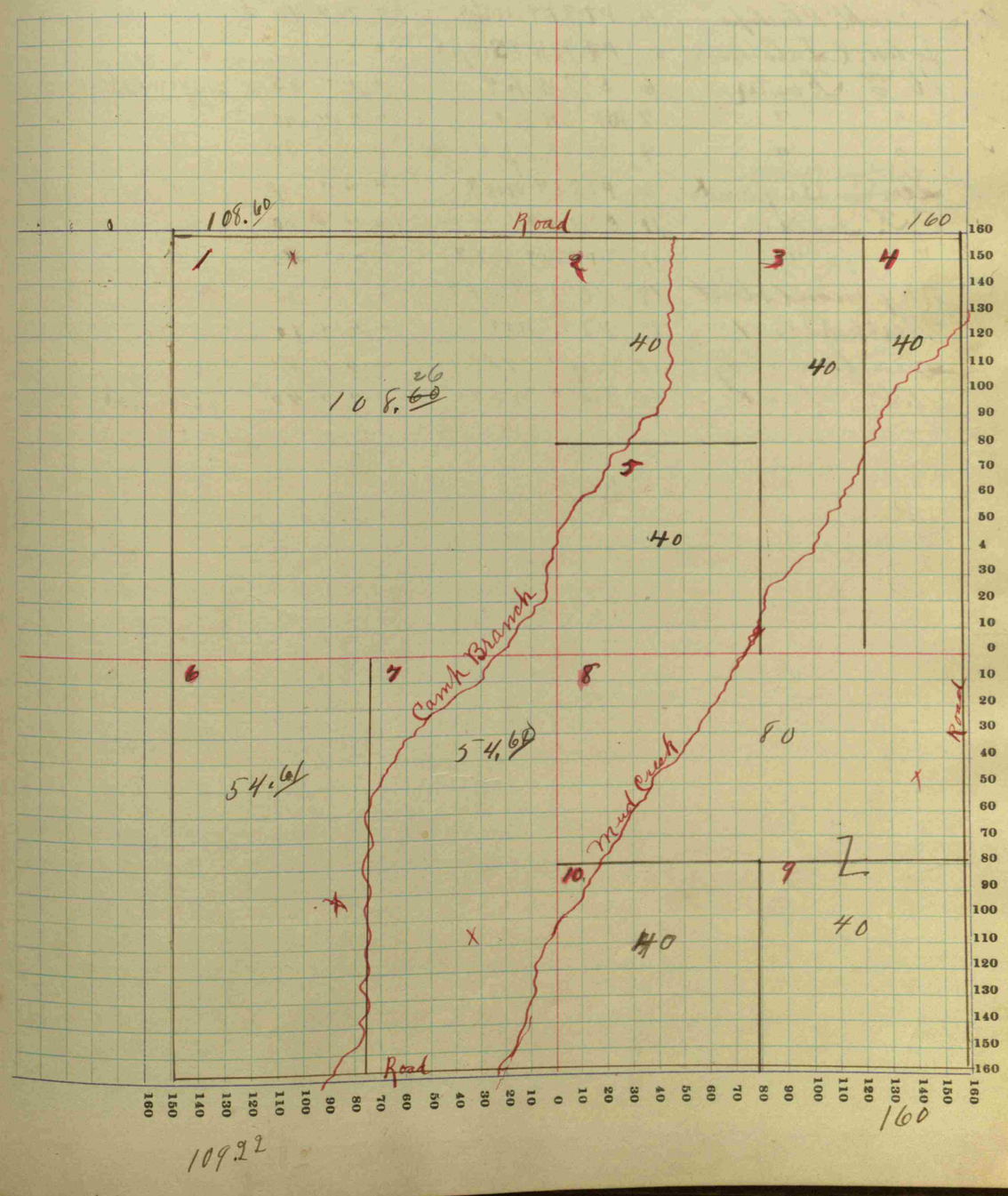

_____ COUNTY, INDIANA, 19 _____

Assessor's Plat-Book for _____ Township, No. _____

Wm. B. Burford, Blank Book Mfr., Indianapolis.

	NAMES OF OWNERS	Number on Plat	DESCRIPTION	Section	Township	Range	Acres	Hundredths	Value of Lands	Value of Improvements	Value of Lands and Improvements
✓	David F Boldenhamer	1	NW¼ NW fr¼	31	14	1W	20		2400		2400
✓	J.W. Rutzel	2	NE¼ NW fr¼	"	"	"	35		4200		4200
✓	James Wallace	3	SW¼ NW fr¼	"	"	"	22		2640		2640
✓	Frank E Phillips	4	Pt SE¼ NW fr¼	"	"	"	42	75	5130	800	5930
✓	John A Salsman	5	Pt NW¼ SW fr¼	"	"	"	3		360		360
✓	Wm Foster	6	E½ SW fr¼	"	"	"	55		21,240	1750	22990
✓	" "	7	W½ SW fr¼	"	"	"	42				
✓	" "	8	W½ SE fr¼	"	"	"	80				
✓	~~John Bud~~ Geo. Bryant	9	Pt SE¼ NW¼	"	"	"	4		480	1000	1480
✓	C.F. Sellers	10	E½ SW¼	"	"	"	80		13800	800	14600
✓	" " "	11	3 Pt SE¼ NE¼	"	"	"	~~35~~				
✓	Raymond Stout	12	Pt NE¼ NE¼	"	"	"	35		4200		4200
✓	Martha A Stout	13	Pt N½ NE¼	"	"	"	10		1200		1200
✓	~~John E Deitzel~~ Smith Bailey	14	NW¼ NE¼	"	"	"	40		4800		4800
✓	W.F. Neat	15	SW¼ NE¼	"	"	"	40		4800	550	5350