ASSESSOR'S PLAT BOOK

Franklin Township

Hendricks County

1928

COUNTY, INDIANA, 19

Assessor's Plat-Book for Township, No.

Wm. B. Burford Printing Co., Blank Book Mfr., Indianapolis

NAMES OF OWNERS	Number on Plat	DESCRIPTION	Section	Township	Range	Acres	Hundredths	Value of Lands	Value of Improvements	Value of Lands and Improvements
J.H. Shields	1.	W² N.W fr⁴	7	14	2W	70	14	3335	450	3785
J.B. Neuman	2	E² NW fr⁴	"	"	"	70		3360	700	4060
" "	3	PT. N and E² S W fr⁴	"	"	"	10				
Jesse F. Hodson	4	W² SW fr⁴	"	"	"	70	14	3245	900	5535
" " "	5	Pt. E² S. W fr⁴	"	"	"	30		1390		
John E. Wise	6	W² SE⁴	"	"	"	80		4620	550	5170
" " "	7	PT. E² SW⁴	"	"	"	30				
J.L. Neuman Jr.	8	E² S.E⁴	"	"	"	80		3360	1500	8460
Jesse Masten	9	PT S² NE⁴	"	"	"	70		2940		4727
" "	10	PT NE⁴ NE⁴	"	"	"	23	50	987	800	
Amos Smith	11	PT NE fr⁴	"	"	"	11	33	510	700	2175
" "	12	PT NE fr⁴	"	"	"	21		965		
Luther M Chandler	13	PT NW⁴ NE⁴	"	"	"	22	50	1000	1000	2000
" " " & wife	14	PT S² NE⁴	"	"	"	10		450		
Arthur Masten & wife	15	PT NE⁴	"	"	"	1		45		45

SECTION No. 7

Congressional Township No. 14, R. 2 W.

SCALE: Forty rods to an inch, or ten rods to a space, Congress Land, which is one mile square for a section.

Number of acres in this section, according to the United States Survey,

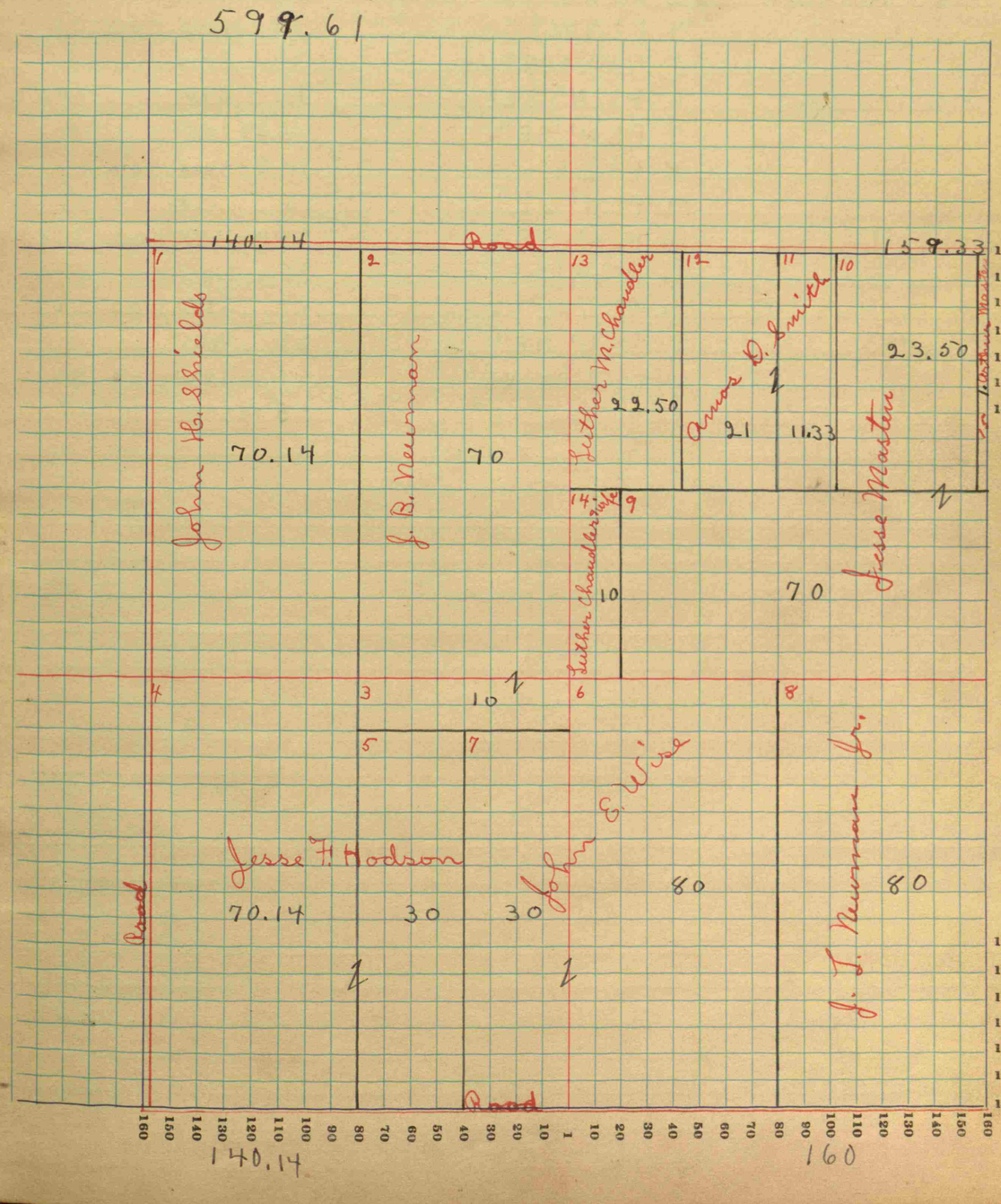

COUNTY, INDIANA, 19

Assessor's Plat-Book for Township, No.

Wm. B. Burford Printing Co., Blank Book Mfr., Indianapolis

NAMES OF OWNERS	Number on Plat	DESCRIPTION	Section	Township	Range	Acres	Hundredths	Value of Lands	Value of Improvements	Value of Lands and Improvements
Arthur Masten	1	W² NW⁴	8	14	2W	80		4000	1800	5800
" " + wife	2	NW⁴ SW⁴	"	"	"	40		1840		1840
Jesse Masten	3	Pt NW⁴ SE⁴	"	"	"	10		500		
" "	4	E² NW⁴	"	"	"	80		4000	900	7400
" "	5	NE⁴ SW⁴	"	"	"	40		2000		
Ira Masten	6	Pt N² SE⁴	"	"	"	20		840		4850
" "	7	Pt N² SE⁴	"	"	"	6.67		255		
" "	8	E² SE⁴	"	"	"	73	33	3065	500	
" "	9	Pt N² SE⁴	"	"	"	5		190		
Otho + Cleo Buis	10	Pt S² SE⁴	"	"	"	20		1695	500	2195
" " "	11	Pt W² SE⁴	"	"	"	25				
Roscoe Broadstreet	12	S² SW⁴	"	"	"	80		3440	500	3940
Jonathan Phillips	13	Pt E² NE⁴	"	"	"	22		925		
Arthur L. Carter	14	Mid. Pt NE⁴	"	"	"	81	63	3405	50	3455
Colonel J. Davidson + wife	15	W side NE⁴	"	"	"	55	13	2310	450	2760

SECTION No. 8

Congressional Township No. 14, R. 2 W

SCALE: Forty rods to an inch, or ten rods to a space, Congress Land, which is one mile square for a section.

Number of acres in this section, according to the United States Survey,

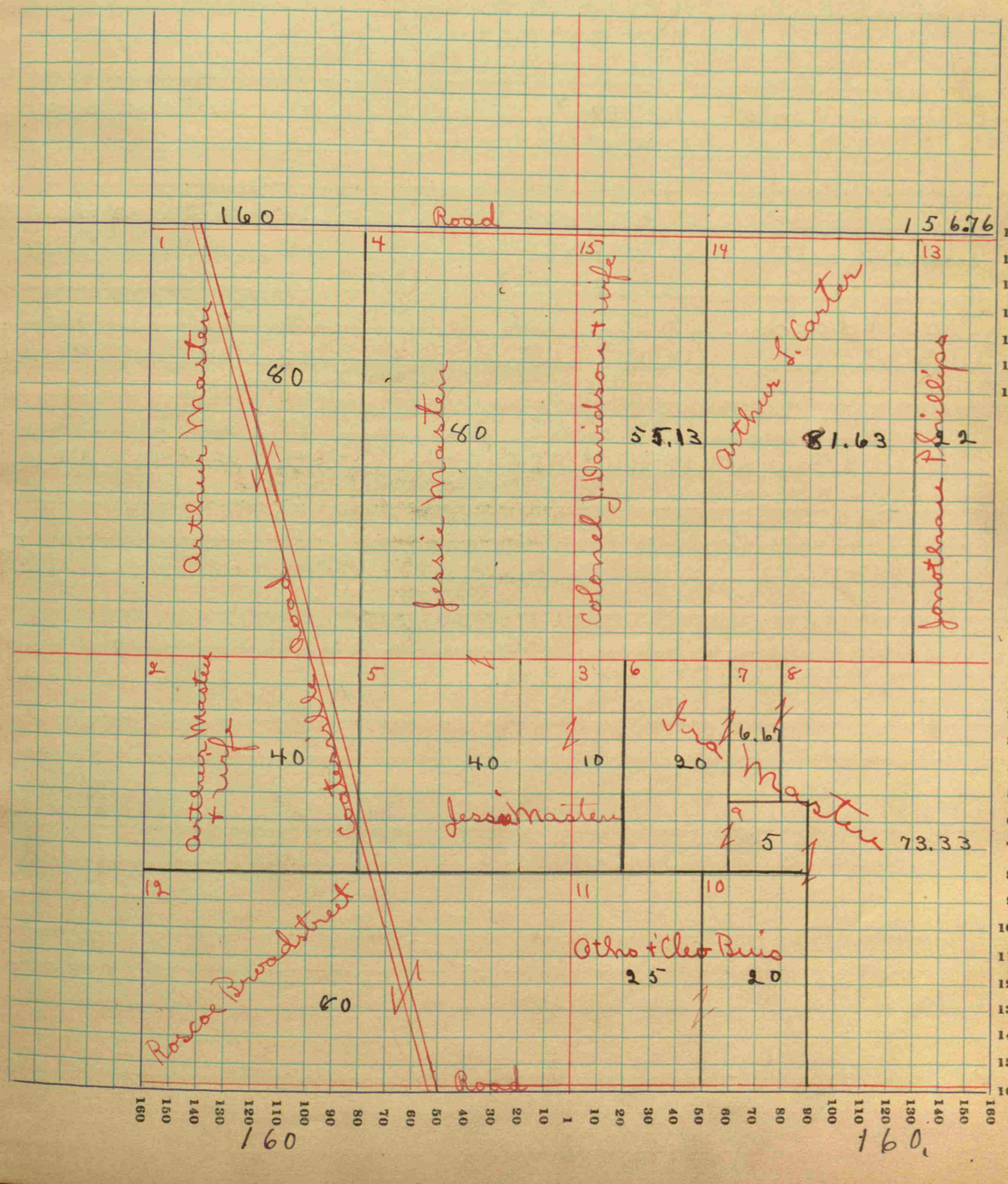

COUNTY, INDIANA, 19

Assessor's Plat-Book for _____ Township, No. _____

Wm. B. Burford Printing Co., Blank Book Mfr., Indianapolis

NAMES OF OWNERS	Number on Plat	DESCRIPTION	Section	Township	Range	Acres	Hundredths	Value of Lands	Value of Improvements	Value of Lands and Improvements
Arthur L. Carter	1.	Pt W² NW⁴	9	14	2W	44		1850		1850
Emery E. Phillips	2	mid. Pt NW⁴	"	"	"	49		2205	300	2505
Mary C. Montgomery	3	NE⁴ NW⁴	"	"	"	39		1500		
Samuel King	4	Pt SE⁴ NW⁴	"	"	"	47	50	2140	400	2540
" "	5	Pt SW⁴ NE⁴	"	"	"					
James Starr	6	Pt SW⁴ NE⁴	"	"	"	20		920	400	1320
Barbarah Harlan	7	Pt E² NE⁴	"	"	"	60		2600	500	3100
Anna B. Tincher	8	Pt E² NE⁴	"	"	"	18		835		835
Horace G. Master	9	Pt E² NE⁴	"	"	"	2				
" " "	10	Pt E² SE⁴	"	"	"	28		1670	1200	1870
Lewis Smith	11	Pt E² SE⁴	"	"	"	15		1020		2245
" "	12	Pt E² SE⁴	"	"	"	18		1225		
Chas. Robards	13	Pt SE⁴ SE⁴	"	"	"	19		1045		1045
W. H. Johnson	14	W² SE⁴	"	"	"	80		4400	800	9200
" " "	15	E² SW⁴	"	"	"	80		4000		
Joseph Newman	16	W² SW⁴	"	"	"	80		3010	200	3210
Charles L. Eggers wife	17	NW¼ NE⁴	"	"	"	40		1800	400	2200

SECTION No. 9

Congressional Township No. 14, R. 2 W

SCALE: Forty rods to an inch, or ten rods to a space, Congress Land, which is one mile square for a section.

Number of acres in this section, according to the United States Survey, _____

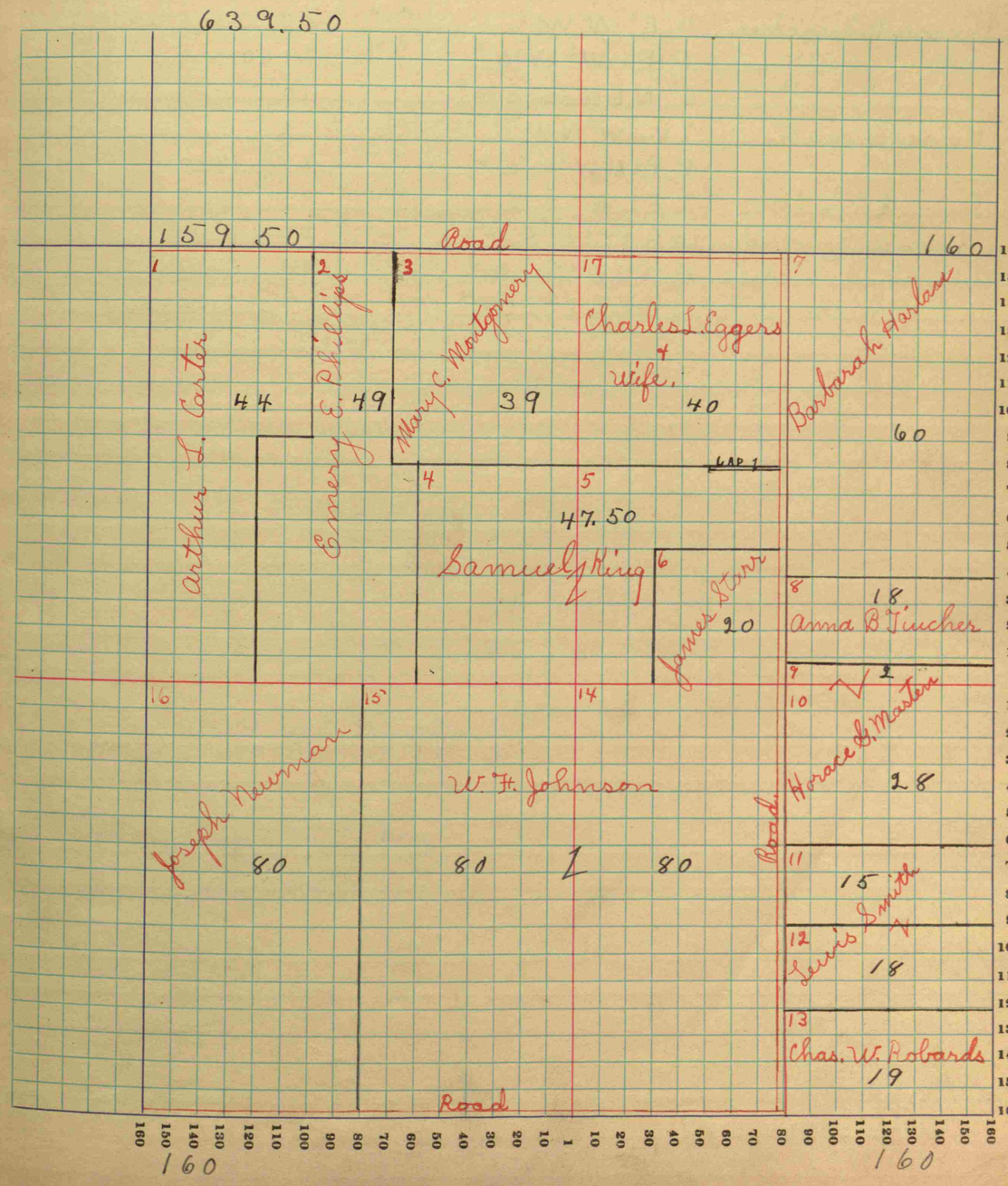

COUNTY, INDIANA, 19

Assessor's Plat-Book for Township, No.

Wm. B. Burford Printing Co., Blank Book Mfr., Indianapolis

NAMES OF OWNERS	Number on Plat	DESCRIPTION	Section	Township	Range	Acres	Hundredths	Value of Lands	Value of Improvements	Value of Lands and Improvements
Barbarah E. Harlan	1	Pt W² N W⁴	10	14	2W	15	38	825		825
Joseph C. Carter	2	Pt NW⁴ NW⁴	"	"	"	25		1500	500	2540
" " "	3	Pt W² NW⁴	"	"	"	8	50	540		
Anna B. Fincher	4	E² NW⁴	"	"	"	80		5200	1200	9020
" " "	5	Pt W² NW⁴	"	"	"	29	50	1920		
" " "	6	NE corner SW⁴	"	"	"	10		700		
Horace G. Masters	7	S end W² NW⁴	"	"	"	2				
" " "	8	Pt NW⁴ SW⁴	"	"	"	28		1920		1920
Lewis S. Smith	9	Pt W² S W⁴	"	"	"	33		2080	55	2135
Chas W. Robards	10	S. Pt. W² S.W⁴	"	"	"	19		1210		1210
Sarah Fincher	11	Pt E² S. W⁴	"	"	"	34		2040		2040
C. C. Whicker	12	E side E² S. W⁴	"	"	"	37	22	2185		

SECTION No. 10

Congressional Township No. 14, R. 2 W.

SCALE: Forty rods to an inch, or ten rods to a space, Congress Land, which is one mile square for a section.

Number of acres in this section, according to the United States Survey,

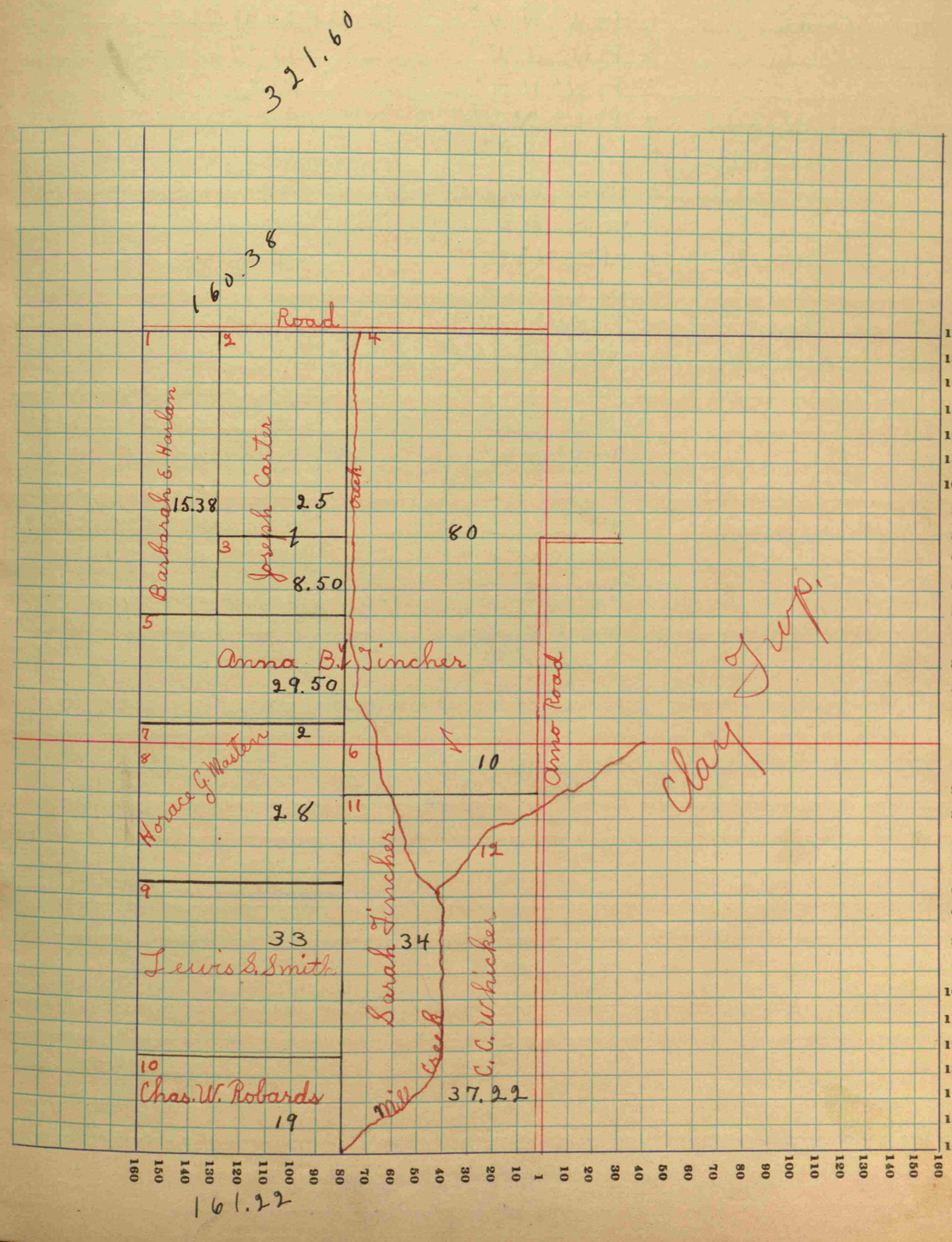

COUNTY, INDIANA, 19

Assessor's Plat-Book for Township, No.

Wm. B. Burford Printing Co., Blank Book Mfr., Indianapolis

NAMES OF OWNERS	Number on Plat	DESCRIPTION	Section	Township	Range	Acres	Hundredths	Value of Lands	Value of Improvements	Value of Lands and Improvements
N.E. Woods	1.	Pt W² N W¼	13	14	2W	20	92	1020		5070
" " "	2	Pt N² N W¼	"	"	"	11	34	560	1500	
" " "	3	Pt W² N E¼	"	"	"	39	87	1987		
Arthur Woods	4	Pt N² N W¼	"	"	"	20		1100		4800
" "	5	S.W¼ NW¼	"	"	"	40	61	2200	500	
" "	6	NE¼ SE¼	"	"	"	20		1000		
" "	7	SE¼ NE¼	"	"	"					
Alfred Cooper	8	Pt NW¼	"	"	"	80	25	4735	1200	5935
" "	9	N. Pt. E² SW¼	"	"	"					
Oscar Clark wife	10	S Pt NW¼ SW¼ S.W¼	"	"	"	15	10	2750	500	3250
Mable Swindler	11	Pt SW¼ NW¼	"	"	"	3	15	160		160
Mariette Oursler	12	E² SW¼	"	"	"	68	07	3400	400	3800
Chas Peters	13	NW¼ SE¼	"	"	"	40		1800	300	4100
" "	14	Pt E² NE¼	"	"	"	40		2000		
Lot S. Elmore	15	Pt S² SE¼	"	"	"	45		2045	400	2445
Fred L. Cooper	16	Pt E² S.E¼	"	"	"	55		2530	300	2830
Love Worrel	17	Pt NE¼ SE¼	"	"	"	17	22	720	50	770
" "	18	Pt S.E¼ N.E¼	"	"	"	1				
George Woods	19	Mid. NE¼	"	"	"	61	21	3365		4465
" "	20	N end NW¼	"	"	"	20		1100		

SECTION No. 13

Congressional Township No. 14, R. 2 W

SCALE: Forty rods to an inch, or ten rods to a space, Congress Land, which is one mile square for a section.

Number of acres in this section, according to the United States Survey,

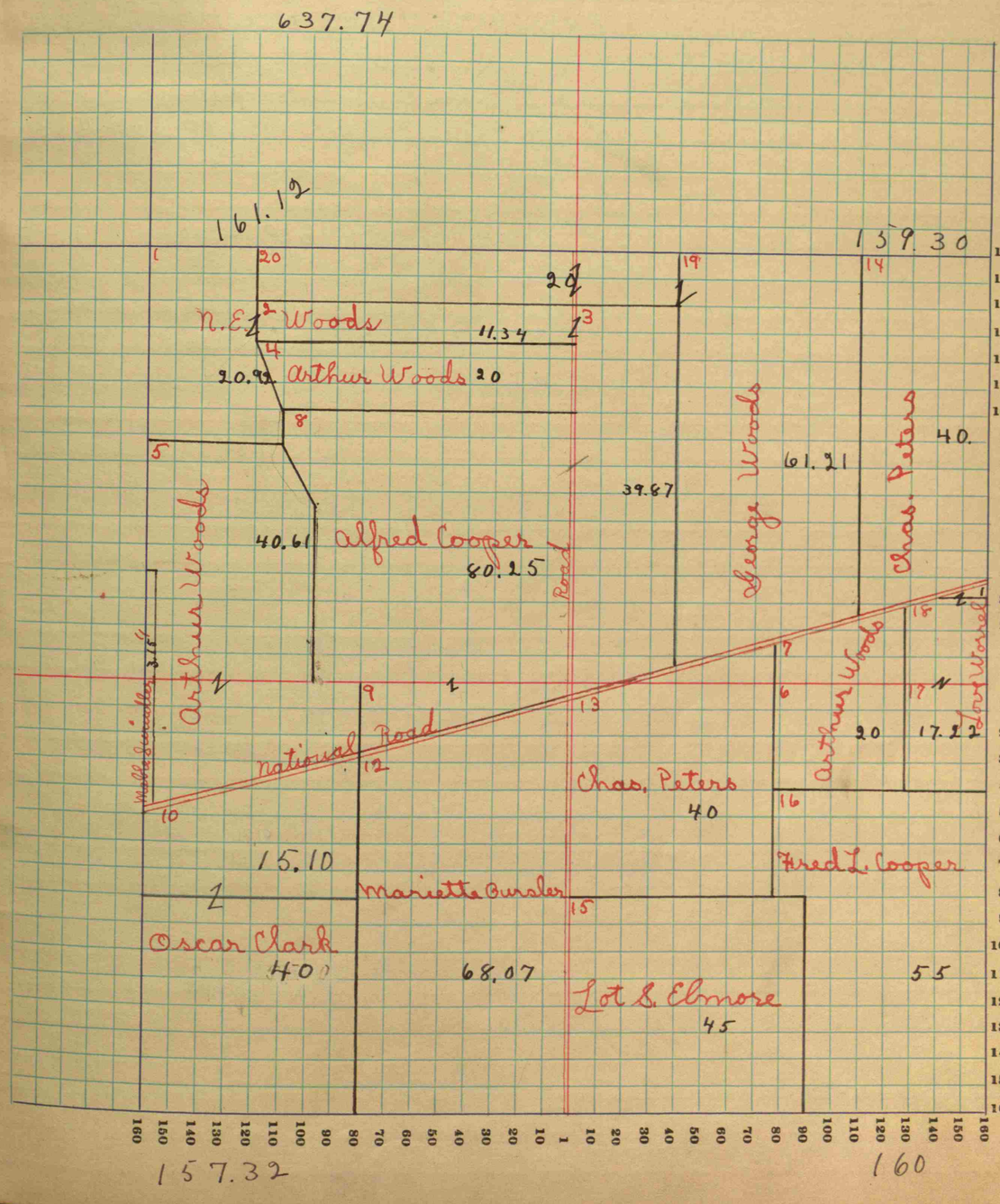

COUNTY, INDIANA, 19

Assessor's Plat-Book for ..... Township, No. .....

Wm. B. Burford Printing Co., Blank Book Mfr., Indianapolis

NAMES OF OWNERS	Number on Plat	DESCRIPTION	Section	Township	Range	Acres	Hundredths	Value of Lands	Value of Improvements	Value of Lands and Improvements
Mary Bundy	1	N W corner NW4	14	14	2W	29	50	2210		
Cyrus H. Masten	2	Pt " " " NW4	"	"	"	54	50	4085	1200	5285
Laura Masten	3	E. Pt. N W4	"	"	"	64	50	4515		4515
Ray Masten	4	Pt. SW4 NW4	"	"	"	10	50	735		735
Laura Kinney	5	Pt S. W4	"	"	"	25		1775		1775
Augusta Robards	6	Pt S. W4	"	"	"	25		1760		
Laurence Lane + wife	7	Pt E2 SW4	"	"	"	34	16	2430	600	3030
J. E. + B. C. Vestal	8	Pt. S2 SW4	"	"	"	81		6400	900	7300
" " "	9	" " "	"	"	"					
A. M. Robards	10	Pt W2 NE4	"	"	"	60		4260		11715
" " "	11	N Pt SE4	"	"	"	90		6535	800	
Clarence Vaughn + wife	12	Pt SE4	"	"		69		4705	1650	6355
Mable Swindler	13	Pt SE4	"	"	"		60	2905		2905
" "	14	Pt S2 NE4	"	"	"	39	68			
N. E. Woods	15	NE Pt NE4	"	"	"	59	51	4545		
John Hadley	16	Pt N2 NE4	"	"	"		79	70		70
A. M. Robards	17	Pt W2 SW4	"	"	"	1	82	120		

SECTION No. 14

Congressional Township No. 14, R. 2 W

SCALE: Forty rods to an inch, or ten rods to a space, Congress Land, which is one mile square for a section.

Number of acres in this section, according to the United States Survey, ...

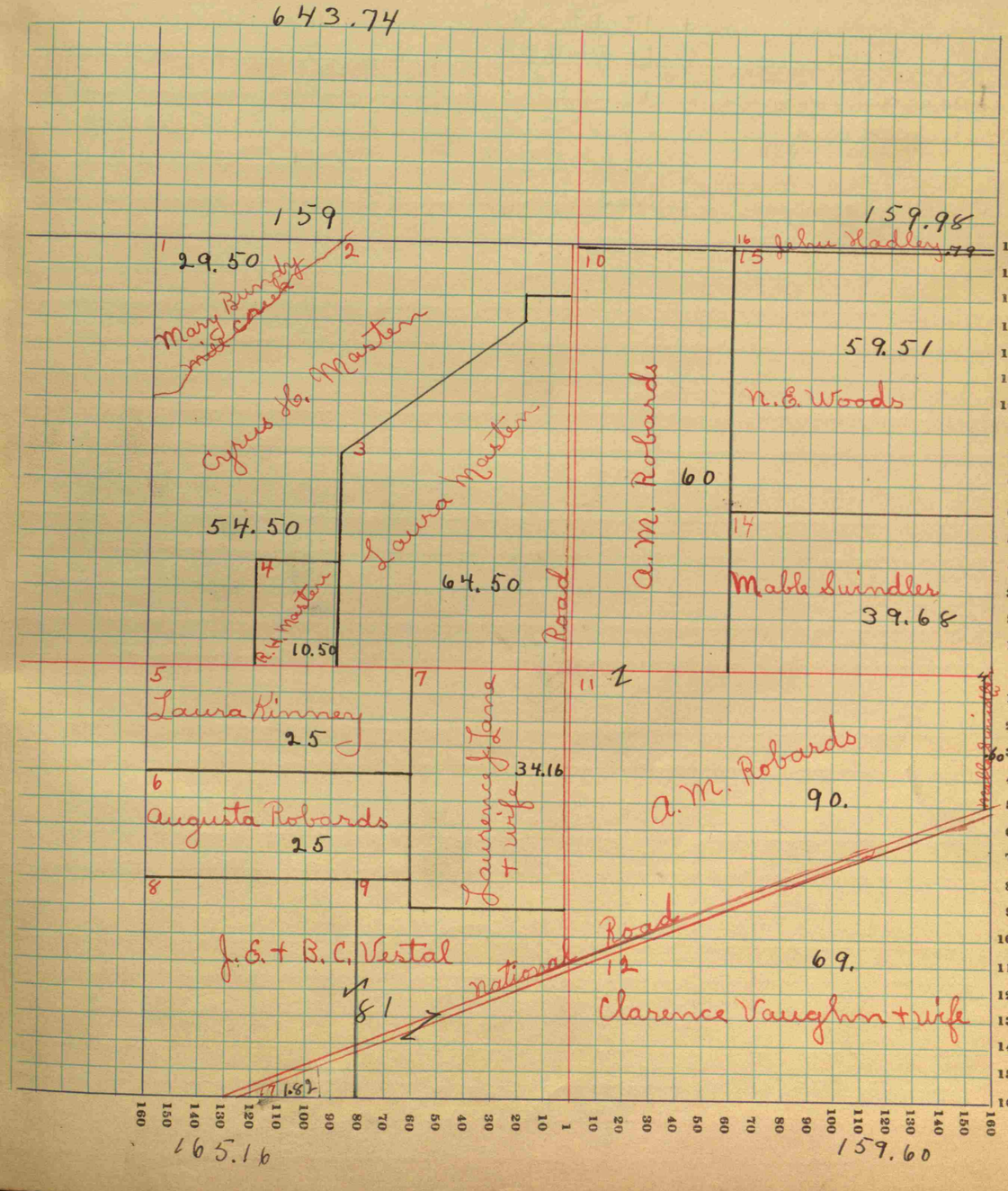

COUNTY, INDIANA, 19

Assessor's Plat-Book for ..... Township, No. .....

Wm. B. Burford Printing Co., Blank Book Mfr., Indianapolis

NAMES OF OWNERS	Number on Plat	DESCRIPTION	Section	Township	Range	Acres	Hundredths	Value of Lands	Value of Improvements	Value of Lands and Improvements
a.m. Robards	1	N.W^4	15	14	2W	160		11680	700	12380
C.C. Whicker	2	N E^4	"	"	"	160		11445	300	11745
Robert A. Pounds	3	Pt W^2 S W^4	"	"	"	80		5680		5680
Caralinia Pounds	4	Pt E^2 S.W.^{4}	"	"	"	79		6085	1200	7285
John Baldock	5	Pt W^2 S.E.^{4}	"	"	"	78	50	6005	250	6255
Laura Kenney	6	E^2 S E^4	"	"	"	80		6160	1500	7770
Edward Meazel	7	Pt W^2 S W^4	"	"	"	1	95	135	400	605
" "	8	Pt E^2 S W^4	"	"	"	1		70		
Laura Kenney	9	N and W^2 S E^4	"	"	"	1	50	110		

SECTION No. 15

Congressional Township No. 14, R. 2 W

SCALE: Forty rods to an inch, or ten rods to a space, Congress Land, which is one mile square for a section.

Number of acres in this section, according to the United States Survey, ...

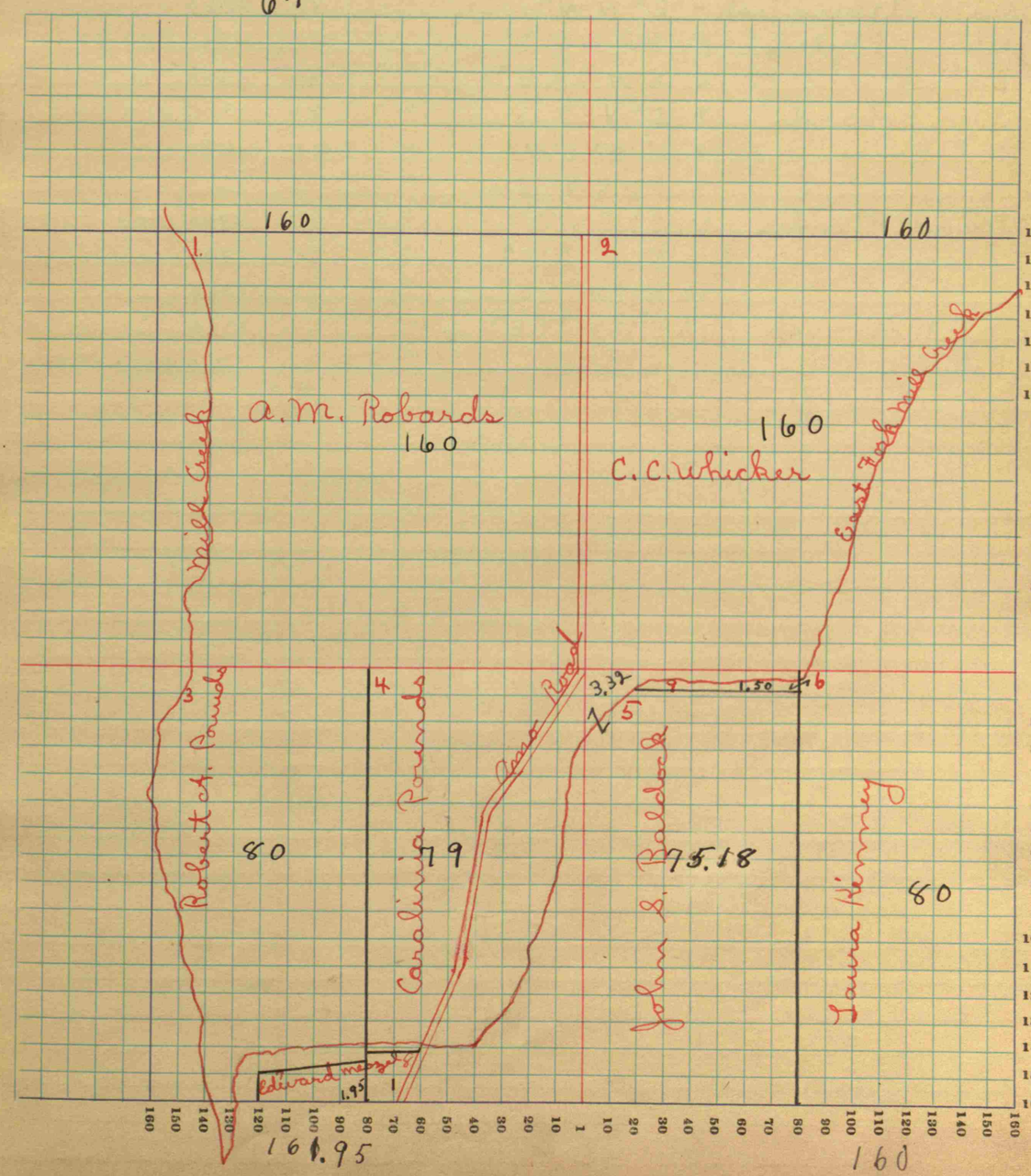

COUNTY, INDIANA, 19

Assessor's Plat-Book for Township, No.

Wm. B. Burford Printing Co., Blank Book Mfr., Indianapolis

NAMES OF OWNERS	Number on Plat	DESCRIPTION	Section	Township	Range	Acres	Hundredths	Value of Lands	Value of Improvements	Value of Lands and Improvements
J. L. Neumann Jr.	1	Pt W² NW⁴	16	14	2W	38	10	1485		
Clinton Starr	2	E. Pt N W⁴ NW⁴	"	"	"	11	90	480	275	755
Lee R. Bowen	3	S. Pt W² NW⁴	"	"	"	25		1700		1700
Ora Hurst + Lena Leak	4	E² NW⁴	"	"	"	80		3360		
Olney Phillips	5	W² NE⁴	"	"	"	80		4760	300	7790
" "	6	NW⁴ S.E⁴	"	"	"	40		2730		
A. M. Robards	7	E² NE⁴	"	"	"	80		4935	500	5435
D. S. Bowen	8	NW⁴ SW⁴	"	"	"	40		1890		
" "	9	Pt SW⁴ NW⁴	"	"	"	5				
Mary B. Rhoades	10	E² SW⁴	"	"	"	80		4960	1800	9960
" " "	11	S. W⁴ SW⁴	"	"	"	40		1900		
" " "	12	N² SW⁴ SE⁴	"	"	"	20		1300		
J. E. Hicks + wife	13	S² SW⁴ SE⁴	"	"	"	20		1360		1360
Robert A. Pounds + wife	14	E² SE⁴	"	"	"	80		5040	100	5140

SECTION No. 16

Congressional Township No. 14, R. 2 W

SCALE: Forty rods to an inch, or ten rods to a space, Congress Land, which is one mile square for a section.

Number of acres in this section, according to the United States Survey,

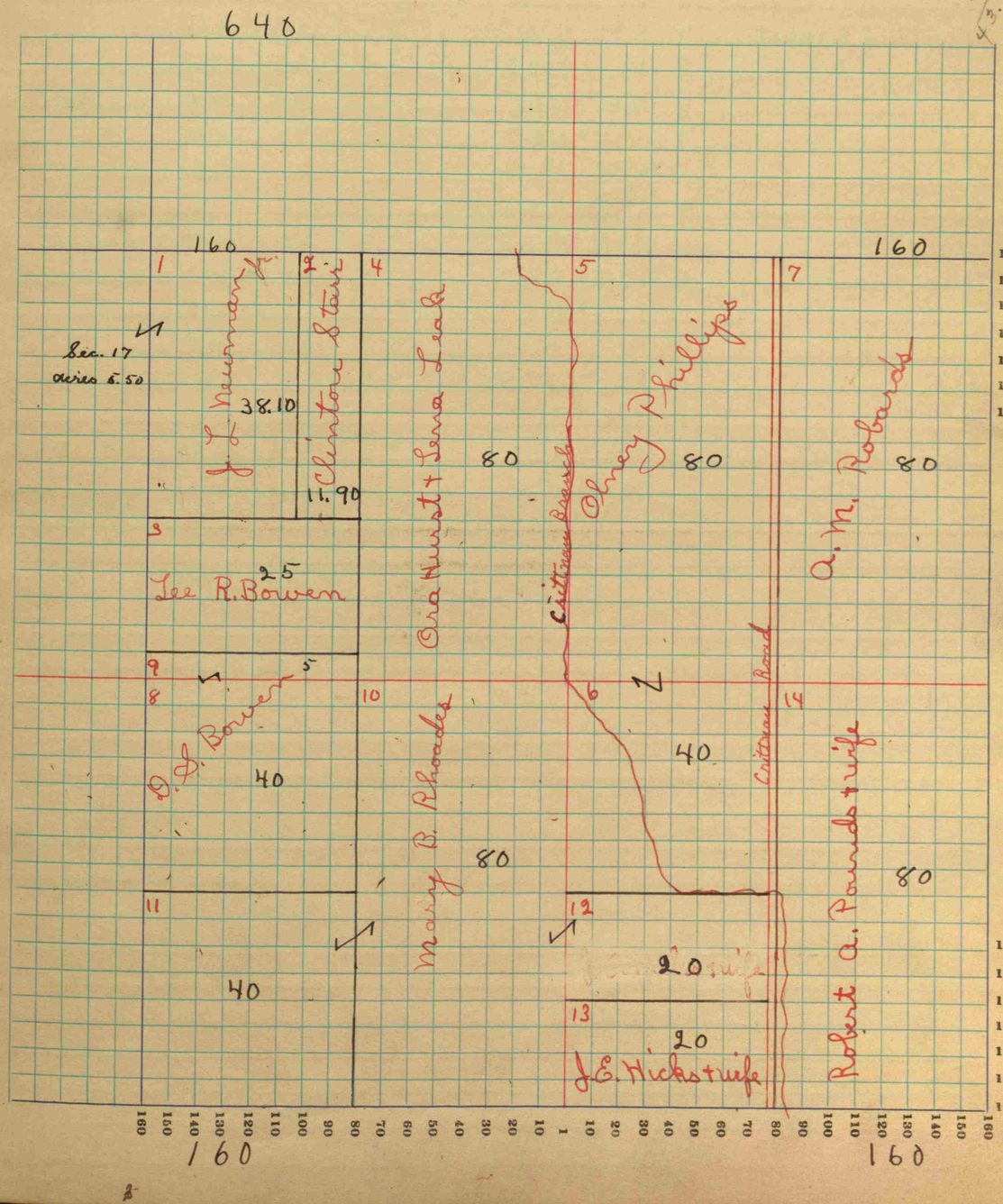

COUNTY, INDIANA, 19

Assessor's Plat-Book for Township, No.

Wm. B. Burford Printing Co., Blank Book Mnf'r., Indianapolis

NAMES OF OWNERS	Number on Plat	DESCRIPTION	Section	Township	Range	Acres	Hundredths	Value of Lands	Value of Improvements	Value of Lands and Improvements
John J. Gambold	1	NW¼ NW¼	17	14	2W	40		2000		
Frank Masten (Est)	2	S½ NW¼	"	"	"	80		3920		5635
" "	3	Pt N½ SW¼	"	"	"	35		1715		
Martha E. Masten	4	S Pt SW¼	"	"	"	125		6250	2000	11910
" " "	5	Pt W½ SE¼	"	"	"	60		2760		
Maude Powers	6	NE¼ NW¼	"	"	"	40		1840		4600
" "	7	NW¼ NE¼	"	"	"	40		1840		
" "	8	N½ SW¼ NE¼	"	"	"	20		920		
Lee L. & Rosie Bowen	9	S½ SW¼ NE¼	"	"	"	20		1500	1000	4000
" " "	10	N½ NW¼ SE¼	"	"	"	20		1500		
Ida Masten	11	Pt E½ NE¼	"	"	"	44	50	1870	600	2470
J. I. Neumann Jr.	12	Pt E½ NE¼	"	"	"	5	50	215		
Lee Bowen	13	Pt E½ NE¼	"	"	"	25		1700		1700
S D Bowen	14	Pt S½ SE¼ NE¼	"	"	"	5		2115	550	2665
" " "	15	NE¼ SE¼	"	"	"	40				
Edward Nichols	16	SE¼ SE¼	"	"	"	40		1520	150	1670

SECTION No. 17

Congressional Township No. 14, R. 2 W

SCALE: Forty rods to an inch, or ten rods to a space, Congress Land, which is one mile square for a section.

Number of acres in this section, according to the United States Survey,

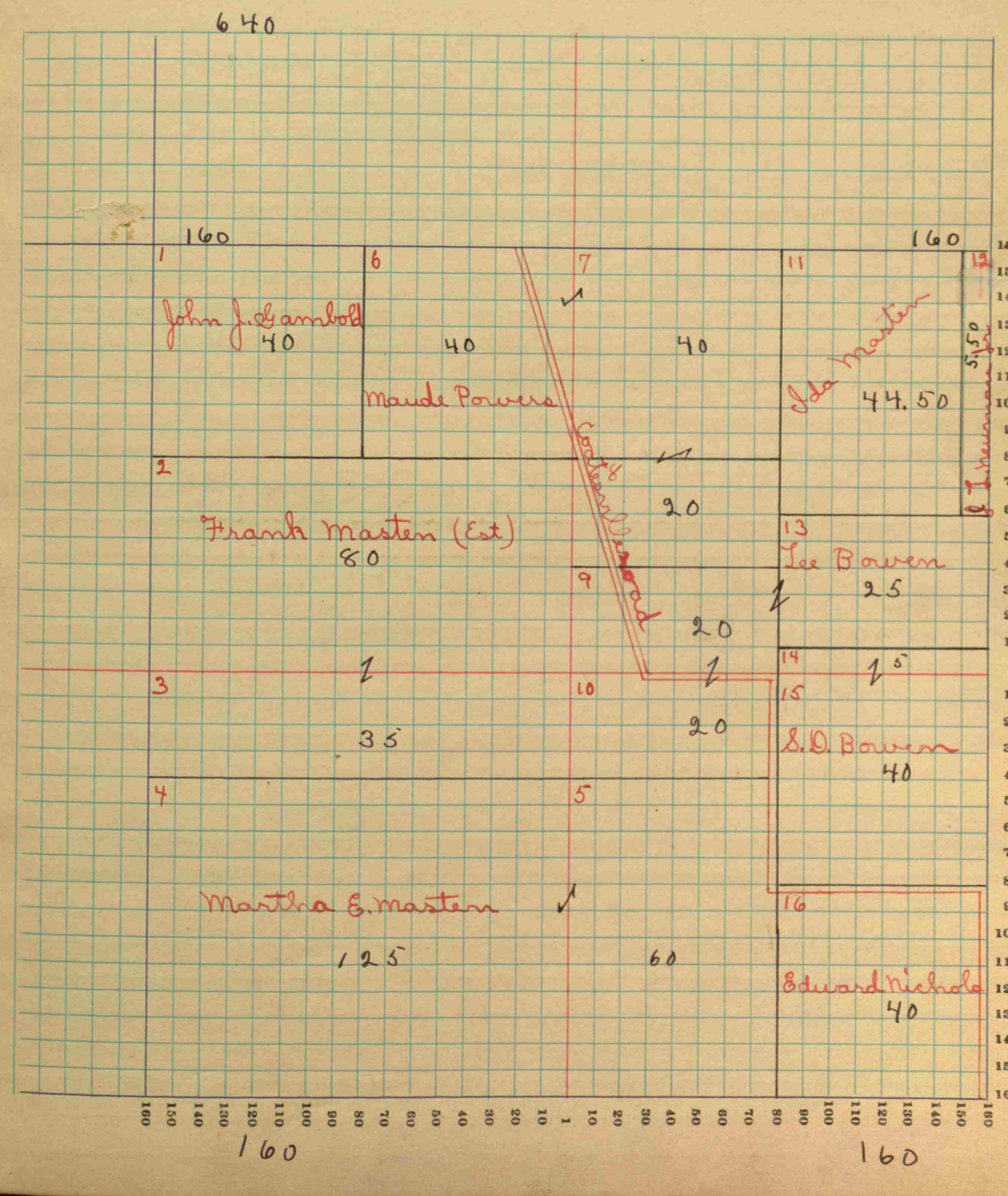

COUNTY, INDIANA, 19

Assessor's Plat-Book for Township, No.

Wm. B. Burford Printing Co., Blank Book Mfrs., Indianapolis

NAMES OF OWNERS	Number on Plat	DESCRIPTION	Section	Township	Range	Acres	Hundredths	Value of Lands	Value of Improvements	Value of Lands and Improvements
Bruce Richardson + Mable Inez	1	NW¼ NW¼	18	14	2W	35	70	1780	600	2380
			"	"	"	9				
Orla Cline	2	SW¼ NW¼	"	"	"	21	50	1050	150	1200
Rosa Ramsey	3	E½ NW¼	"	"	"	70		3245	900	4565
" "	4	N Pt. E½ SW¼	"	"	"	10		420		
John M. Wise	5	Pt NW¼ SW¼	"	"	"	25		925		2120
" " "	6	S Pt W½ NW¼	"	"	"	13	30	495	700	
J. L. Neuman Jr.	7	Pt NW¼ NE¼	"	"	"	34		1600	300	1900
Wm. H. Shields	8	S½ NE¼	"	"	"	80		4000	400	4950
" " "	9	Mid. N½ NE¼	"	"	"	11		550		
John Gambold	10	Pt NE¼ NE¼	"	"	"	35		1750	600	2350
Julia A. Shields	11	SE¼	"	"	"	160		7680	1400	9080
Mary West	12	Pt W½ SW¼	"	"	"	25		925		
George Wise	13	Pt SW¼ SW¼	"	"	"	6	.	220	300	520
Cora Hansell	14	Pt NW¼ SW¼	"	"	"	10		925		
" "	15	Pt NE¼ SW¼	"	"	"	15				
Bertha Bell Jacobs	16	Pt E½ SW¼	"	"	"	25		925		
George Wise	17	S Pt SW¼	"	"	"	49		1913		

SECTION No. 18

Congressional Township No. 14, R. 2 W.

SCALE: Forty rods to an inch, or ten rods to a space, Congress Land, which is one mile square for a section.

Number of acres in this section, according to the United States Survey,

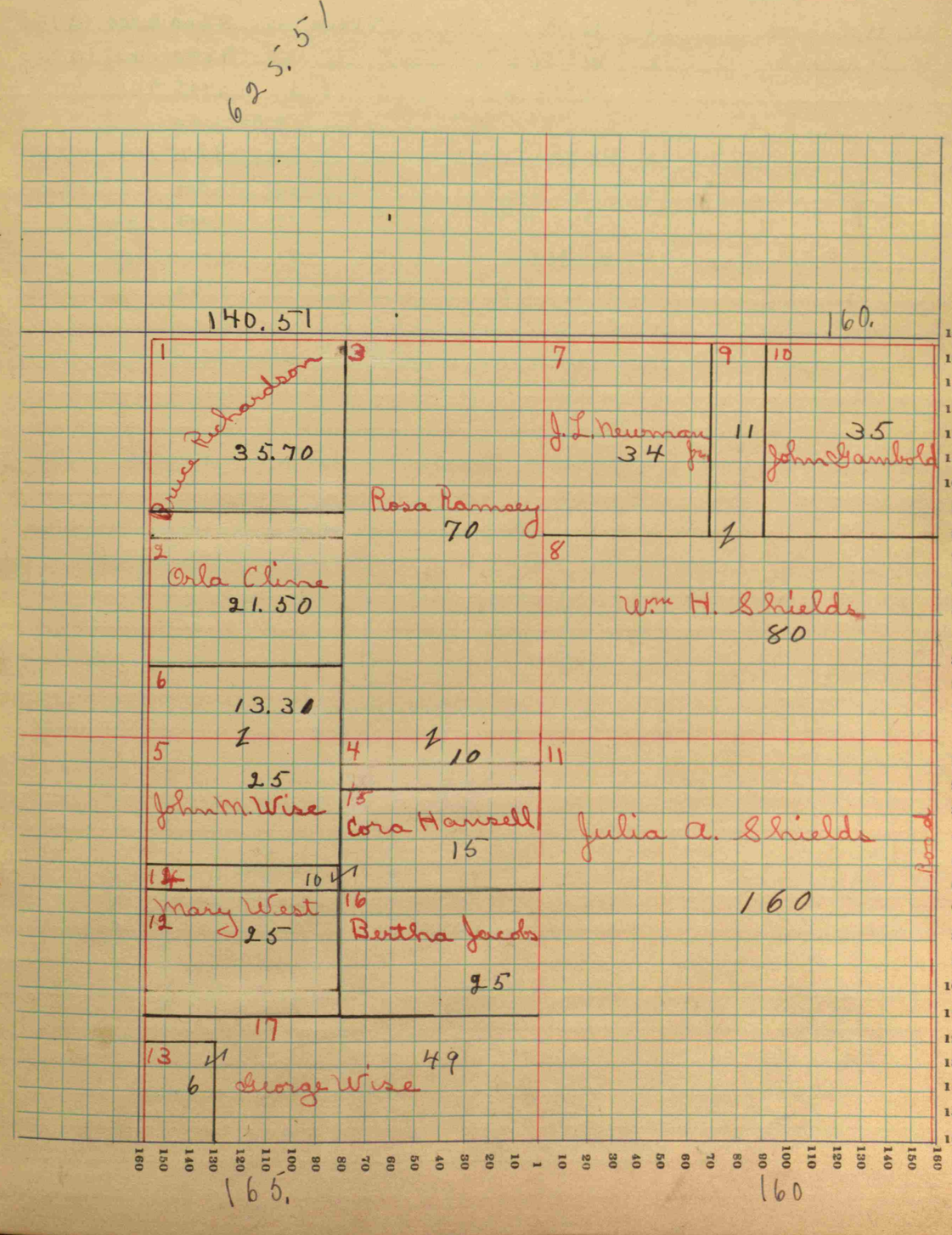

_____ COUNTY, INDIANA, 19____

Assessor's Plat-Book for _____ Township, No. _____

Wm. B. Burford Printing Co., Blank Book Mfr., Indianapolis

NAMES OF OWNERS	Number on Plat	DESCRIPTION	Section	Township	Range	Acres	Hundredths	Value of Lands	Value of Improvements	Value of Lands and Improvements
W. H. Elrod	1	N W 4	19	14	2W	140		8260	2500	10,760
W. H. West	2	W 2 N E 4	"	"	"	80		4880	100	10,715
" " "	3	W 2 S W 4	"	"	"	67		3955	900	
" " "	4	N and E 2 S W 4	"	"	"	16	50	880		
John W. Masten	5	Pt E 2 S. W 4	"	"	"	56	50	3275	1000	4275
C. E. Johnson Jr	6	N W 4 S E 4	"	"	"	40		2000		7200
" " "	7	S 2 S E 4	"	"	"	80		4000	1200	
Mary E. Johnson	8	E 2 N E 4	"	"	"	80		4880	1600	8840
" " "	9	N E 4 S E 4	"	"	"	40		2360		

SECTION No. 19

Congressional Township No. 14, R. 2 W

SCALE: Forty rods to an inch, or ten rods to a space, Congress Land, which is one mile square for a section.

Number of acres in this section, according to the United States Survey, _____

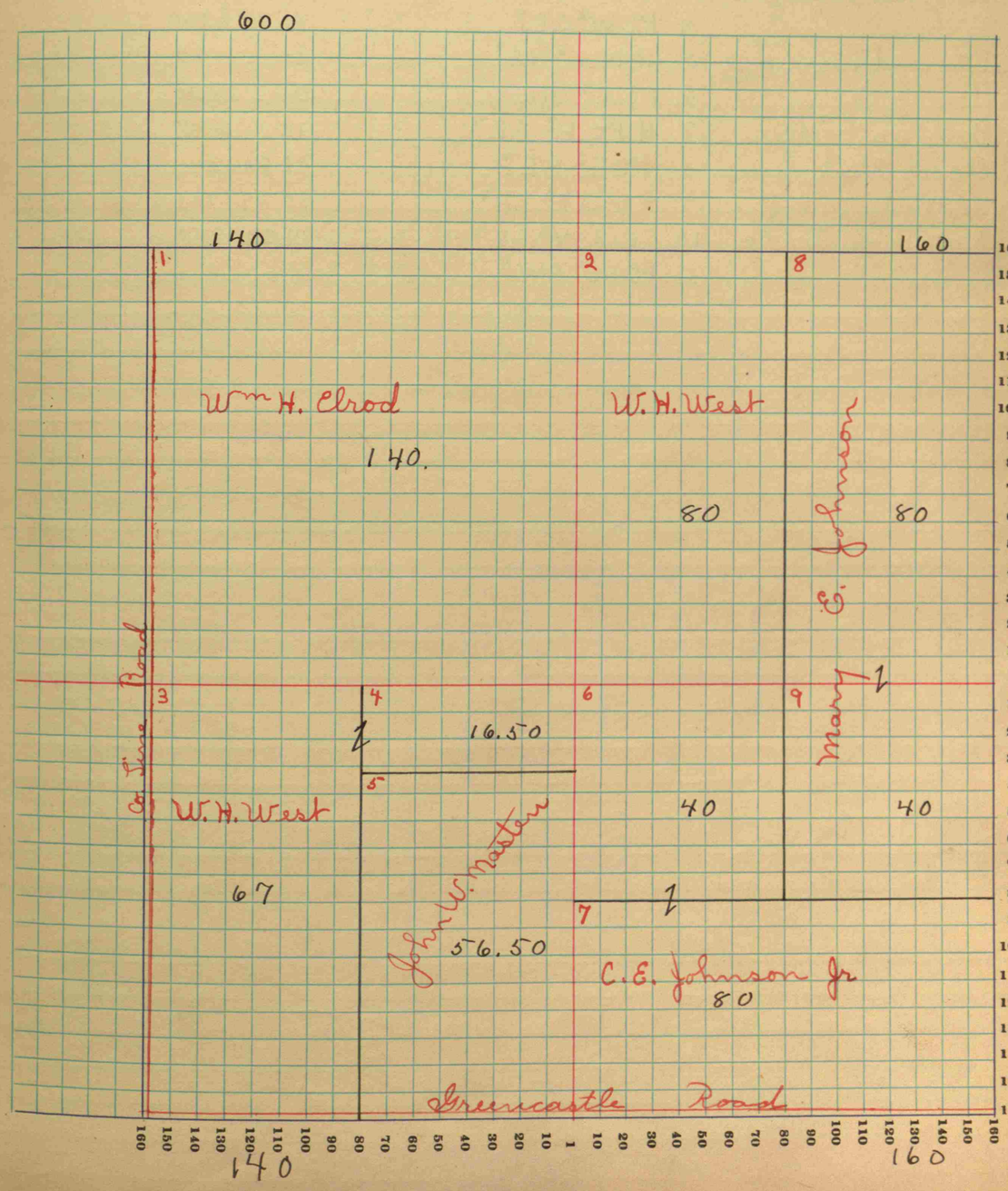

_____ COUNTY, INDIANA, 19 _____

Assessor's Plat-Book for _____ Township, No. _____

Wm. B. Burford Printing Co., Blank Book Mfr., Indianapolis

NAMES OF OWNERS	Number on Plat	DESCRIPTION	Section	Township	Range	Acres	Hundredths	Value of Lands	Value of Improvements	Value of Lands and Improvements
Ethel B. Hewett	1	NW¼	20	14	2W	160		8000	1400	9400
Minna Belle Masters	2	SW¼	"	"	"	160		8000	300	8300
Florence Bridges	3	W½ NE¼	"	"	"	80		3600		6560
" "	4	Pt W½ SE¼	"	"	"	65	78	2960		
Bernard Beermann+wife	5	N Pt E½ NE¼	"	"	"	30		1020	1000	2020
Lee Coble	6	Pt E½ NE¼	"	"	"	50		1800		
Emma Miller	7	N Pt E½ SE¼	"	"	"	18		685		
Claude Stephenson	8	Pt E½ SE¼	"	"	"	31	80	1345	350	1695
S.D.+Bertie McHaffie	9	S End E½ SE¼	"	"	"	30	37	1435	2500	3935
State Property Co.	10	S End W½ SE¼	"	"	"	14	22	730		
" " "	11	Pt SE¼ SW¼	"	"	"					

SECTION No. 20

Congressional Township No. 14, R. 2W.

SCALE: Forty rods to an inch, or ten rods to a space, Congress Land, which is one mile square for a section.

Number of acres in this section, according to the United States Survey, _____

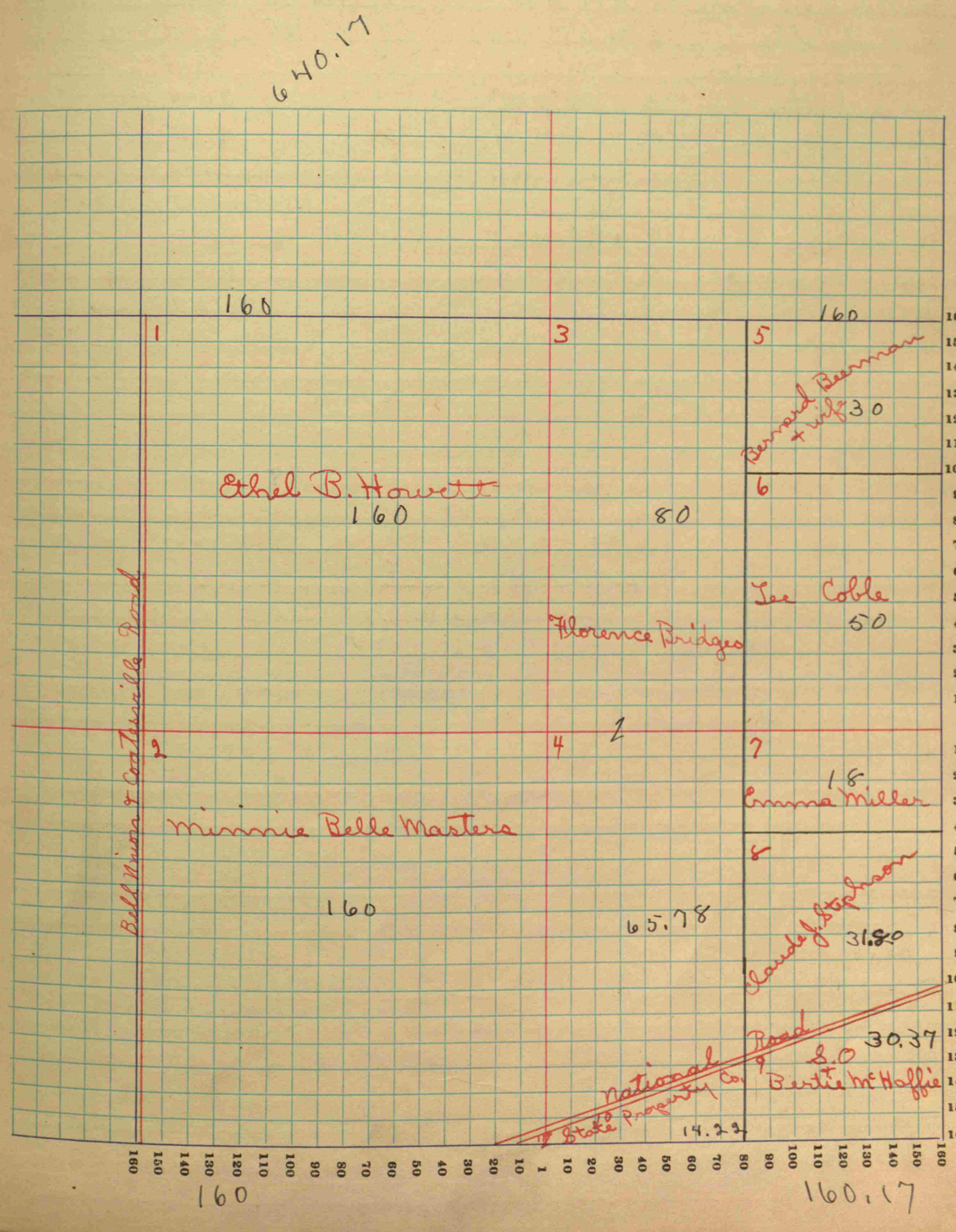

COUNTY, INDIANA, 19

Assessor's Plat-Book for _____ Township, No. _____

Wm. B. Burford Printing Co., Blank Book Mfr., Indianapolis

NAMES OF OWNERS	Number on Plat	DESCRIPTION	Section	Township	Range	Acres	Hundredths	Value of Lands	Value of Improvements	Value of Lands and Improvements
Walter Lairmore	1	N Pt NW¼	21	14	2W	30		1500	40	1540
Gertrude Cobb + Emory Rector	2	W mid. Pt NW¼	"	"	"	45		2340	400	5665
		E² Mid Pt NW¼	"	"	"	45		2925		
Ruth Rector	3	S Pt NW¼	"	"	"	40		2630	300	2930
Chas. Robards	4	Pt NW¼ NE¼	"	"	"	33		2375		2375
Lee Cobb	5	Pt W² NE¼	"	"	"	47		3385	1800	5185
Notie Johnson	6	NE¼ NE¼	"	"	"	38	90	2820		
A. M. Robards	7	P E² NE¼	"	"	"	12	19	960		960
Catherine Dyer	8	Pt SE¼ NE¼	"	"	"	1	80	165	300	465
Howard White + Wife	9	Pt. E² E² SE¼	"	"	"		48	50		50
Thos. Hutchines	10	" " " "	"	"	"		20	75	150	225
Carl + Lillie Elmore	11	" " " "	"	"	"		20	75	150	225
Robert W. Ferguson	12	" " " "	"	"	"		35	150	450	600
James George	13	" " " "	"	"	"		13	15	50	65
Frank Arnold	14	Pt E² E² SE¼	"	"	"	39		2895		5055
" "	15	" W² E² SE¼	"	"	"	30		2160		
W. R. Cobb	16	Pt W² S. E¼	"	"	"	67	50	4860	1800	6660
James A Cobb	17	Pt E² W² SE¼	"	"	"	6	77	600	650	1670
" " "	18	S End E² W² SE¼	"	"	"	5	50	420		
Harriett Smith Terrel	19	S Pt. SW¼	"	"	"	106	72	6800	2000	8800
Claude Stephenson	20	N Pt. SW¼	"	"	"	53	20	3875	150	4025
Emma Miller	21	Pt NW¼ SW¼	"	"	"	2		105	500	605
Ruth Rector		Pt SE¼ NE¼	"	"	"		45	115	800	915

SECTION No. 21

Congressional Township No. 14, R. 2 W.

SCALE: Forty rods to an inch, or ten rods to a space, Congress Land, which is one mile square for a section.

Number of acres in this section, according to the United States Survey, _____

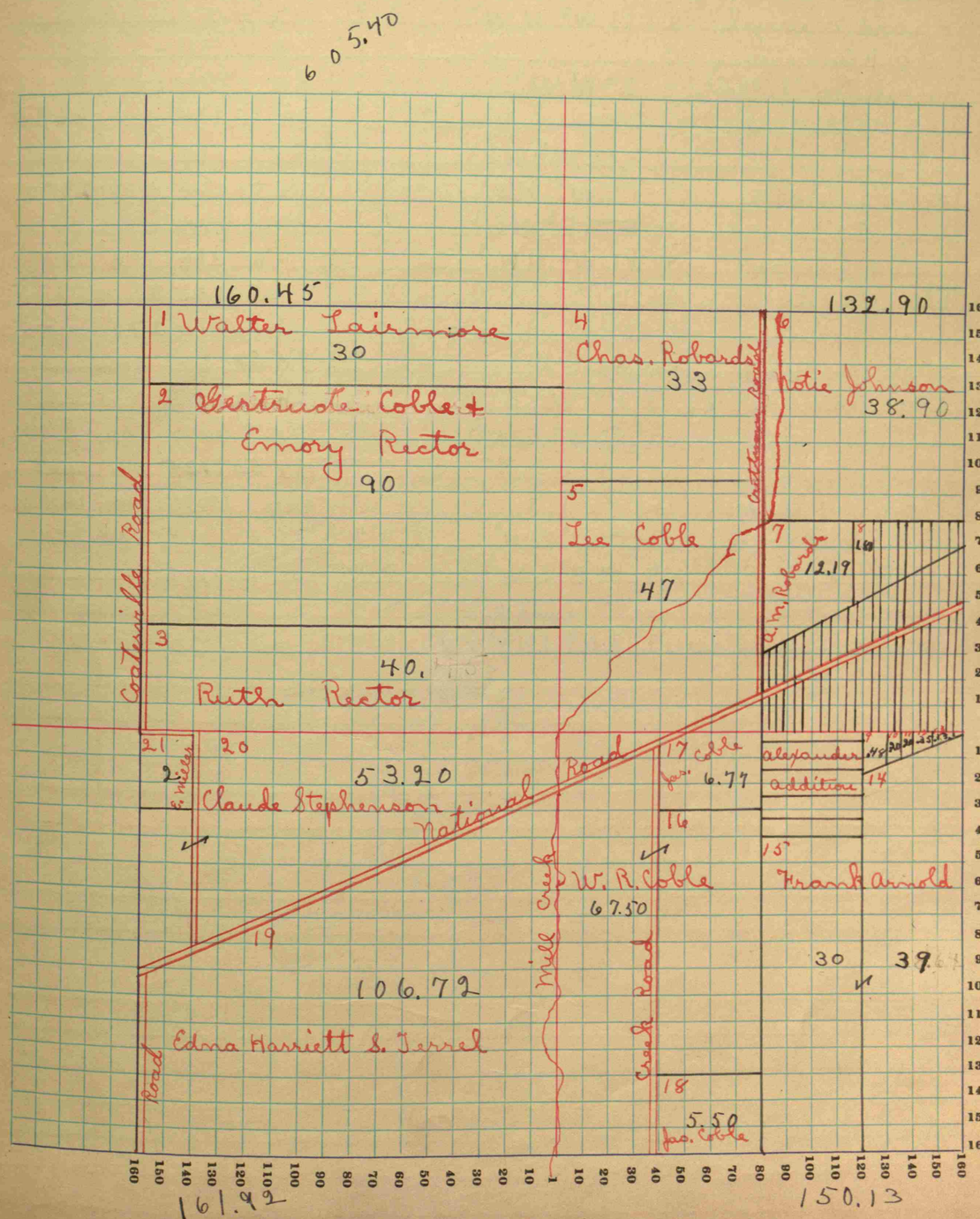

COUNTY, INDIANA, 19

Assessor's Plat-Book for Township, No.

Wm. B. Burford Printing Co., Blank Book Mfr., Indianapolis

NAMES OF OWNERS	Number on Plat	DESCRIPTION	Section	Township	Range	Acres	Hundredths	Value of Lands	Value of Improvements	Value of Lands and Improvements
Notie Johnson	1	Pt NW¼ NW¼	22	14	2W	24	95	~~1800~~		1800
Edward Meazel	2	Pt W½ NW¼	"	"	"	7		490		
I.O.O.F. Cemetery	3	" " " "	"	"	"	8				
Harvey McClellan	4	E½ NW¼	"	"	"	80		7200	1500	8700
W.H. Walls & wife	5	NW Corner W½ NE¼	"	"	"	10	25	920	600	6650
" " "	6	S Pt W½ NE¼	"	"	"	54		5130		
John Baldock	7	Pt W½ NE¼	"	"	"	14	50	1300	1000	2300
Augusta Robards	8	~~Pt~~ E½ NE¼	"	"	"	80		8785	1000	9785
Sarah Speers	9	Pt W½ NW¼	"	"	"	4	65	300	100	400
Ida Woods	10	" " "	"	"	"	2	25	225	250	475
Susan Page	11	" " "	"	"	"	1	30	110	275	385
~~J.B. Hicks & wife~~	12	~~Pt SW¼~~	"	"	"	~~75~~	~~57~~			
Frank Arnold	13	Pt W½ SW¼	"	"	"	24	32	1855		
W.C. Wilcox	14	Pt W½ SW¼	"	"	"	60		4800	500	5300
J.E. Hicks	15	S.W Corner E½ SW¼	"	"	"	17	56	1135		1135
Franz Whicker	16	S. E¼	"	"	"	160		15040	1000	16040
John E. Hicks & wife	12	Pt W½ SW¼	"	"	"	18	44	1325	650	6650
" " " "	17	Pt E½ SW¼	"	"	"	57	13	4675		
James George	18	Pt NW¼ SW¼	"	"	"		16	15		15
Lou Ann Wallace	19	Pt N. End NW¼ SW¼	"	"	"	2				

SECTION No. 22

Congressional Township No. 14, R. 2 W.

SCALE: Forty rods to an inch, or ten rods to a space, Congress Land, which is one mile square for a section.

Number of acres in this section, according to the United States Survey,

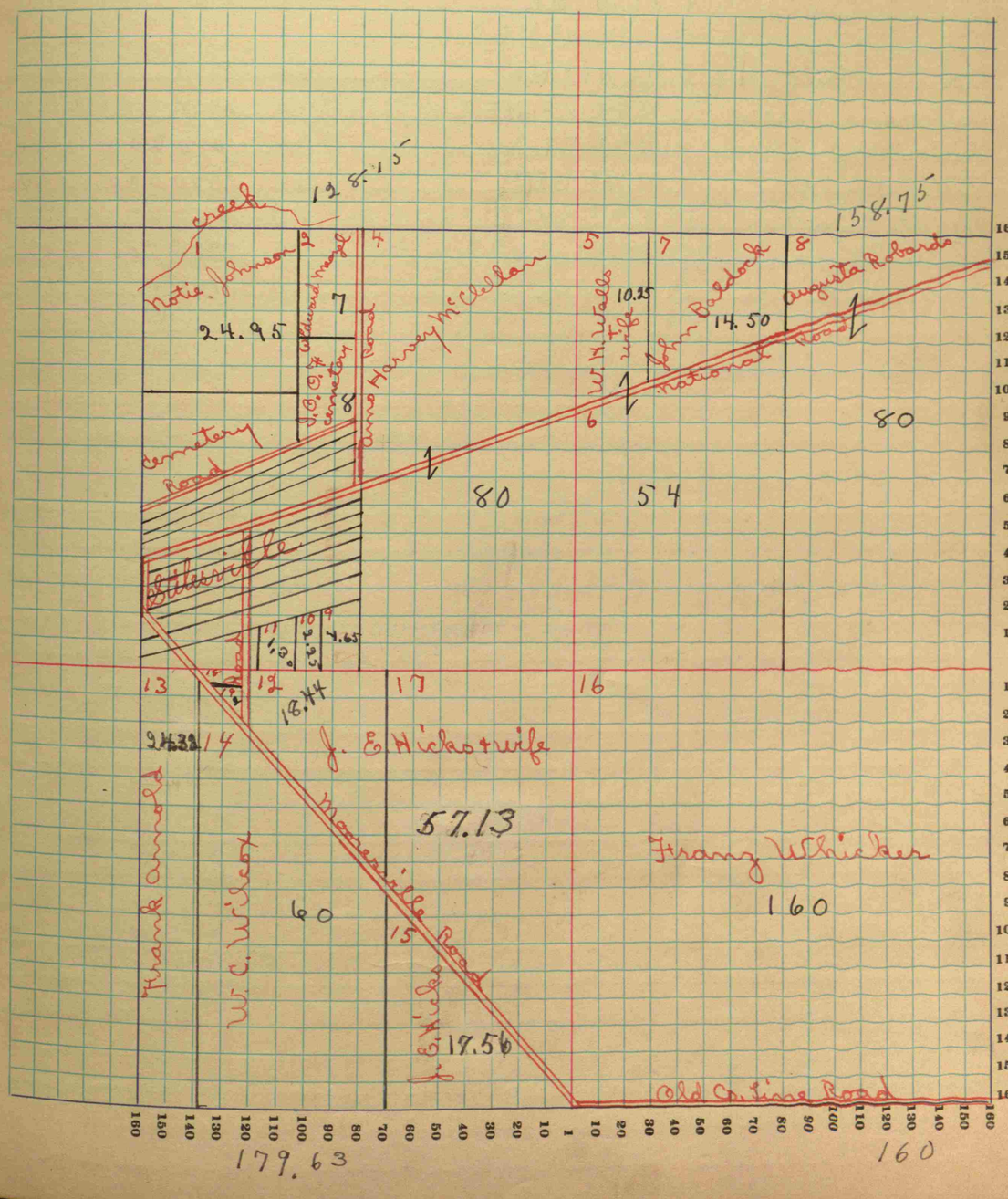

_____ COUNTY, INDIANA, 19 _____

Assessor's Plat-Book for _____ Township, No. _____

Wm. B. Burford Printing Co., Blank Book Mfrs., Indianapolis

NAMES OF OWNERS	Number on Plat	DESCRIPTION	Section	Township	Range	Acres	Hundredths	Value of Lands	Value of Improvements	Value of Lands and Improvements
a.m. Robards	1	W² NW⁴	23	14	2W	78		5460		11060
" " "	2	W² SW⁴	"	"	"	80		5200	400	
J.E.+B.C. Vestal	3	E² NW⁴	"	"	"	80		4935		9595
" " " "	4	Pt W² NE⁴	"	"	"	47		2955		
" " " "	5	S Pt W² NE⁴	"	"	"	33		1705		
Clarence Vaughn+wife	6	Pt NE⁴ NE⁴	"	"	"	38		2260		2260
Catherine Kiser	7	S Pt E² NE⁴	"	"	"	42		2450		2450
Clinton+Orpha Johnson	8	NE⁴ SE⁴	"	"	"	40		1680	200	1880
Alfred Kinsett	9	NW⁴ SE⁴	"	"	"	40		1520	200	1720
Sarah Tincher	10	E² SW⁴	"	"	"	80		3680	150	3820
Wiley Stone	11	Pt S² SE⁴	"	"	"	70		3220	700	3920
nannie Miller	12	NE corner S² SE⁴	"	"	"	10		460		460

SECTION No. 23

Congressional Township No. 14, R. 2 W.

SCALE: Forty rods to an inch, or ten rods to a space, Congress Land, which is one mile square for a section.

Number of acres in this section, according to the United States Survey, _____

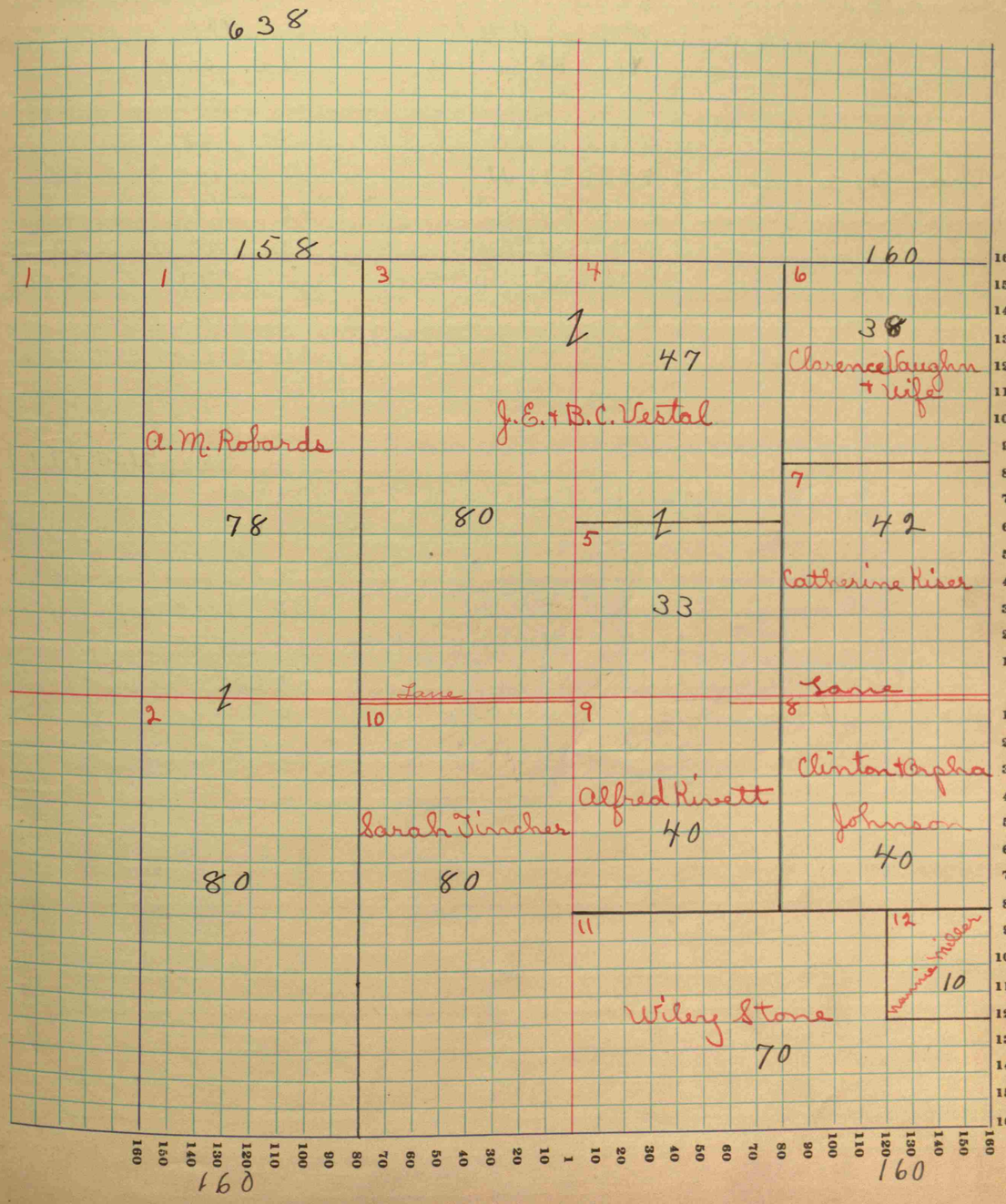

COUNTY, INDIANA, 19

Assessor's Plat-Book for _____ Township, No. _____

Wm. B. Burford Printing Co., Blank Book Mfr., Indianapolis

NAMES OF OWNERS	Number on Plat	DESCRIPTION	Section	Township	Range	Acres	Hundredths	Value of Lands	Value of Improvements	Value of Lands and Improvements
Catherine Kiser	1	NE nd W W^4	24	14	2W	41		1680	1300	2980
Charley Kiser	2	S^2 NW^4 NW^4	"	"	"	20		840		840
Lena McCollum	3	S^2 NE^4 NW^4	"	"	"	19		780	2200	5055
" "	4	W^2 SE^4 NW^4	"	"	"	20		920		
" "		NE nd E^2 SE^4 NW^4	"	"	"	2	50	105		
" "	5	N^2 SW^4 NW^4	"	"	"	20		840		
" "	6	N Pt. NE^4 SW^4	"	"	"	5		210		
Chas. Cox + wife	7	E^2 SE^4 NW^4	"	"	"	17	50	700	250	950
Juretta A. Spickelmire	8	S^2 SW^4 NW^4	"	"	"	20		740		
" " "	9	N Pt NW^4 SW^4	"	"	"	30		1110	400	2250
Nannie Miller	10	S Pt NW^4 SW^4	"	"	"	10		370		1275
" "	11	N Pt SW^4 SW^4	"	"	"	13	33	505	400	
Merrit Gregory	12	S Pt SW^4 SW^4	"	"	"	26	66	1100	1350	4170
" "	13	SE^4 SW^4	"	"	"	40		1720		
Uriah Snyder	14	Pt NE^4 SW^4	"	"	"	35		1225	800	2025
Robert Rhea	15	S^2 SE^4	"	"	"	80		7840	2150	9990
" "	16	NE^4 SE^4	"	"	"	39	75			
Fred Johnson	17	S Pt. E^2 NE^4	"	"	"	49	75	2300	300	2600
" "	18	Pt. E^2 E^2 NE^4	"	"	"		25			
Ethel Bartholomew Parish	19	Pt NE^4 NE^4	"	"	"	30		1050	400	1780
" " "	20	Pt E^2 NW^4 NE^4	"	"	"	10		330		
I. S. Elmore et ux	21	Pt NW^4 NE^4	"	"	"	19	50	680	750	1430
Sarah Tudor	22	S Pt. NW^4 NE^4	"	"	"	8		270		270
wm J. Tudor	23	Pt W^2 NE^4	"	"	"	42	50	1585	600	2185
Levis Borders	24	NW^4 SE^4	"	"	"	40		1840		1840

SECTION No. 24

Congressional Township No. 14, R. 2 W.

SCALE: Forty rods to an inch, or ten rods to a space, Congress Land, which is one mile square for a section.

Number of acres in this section, according to the United States Survey, _____

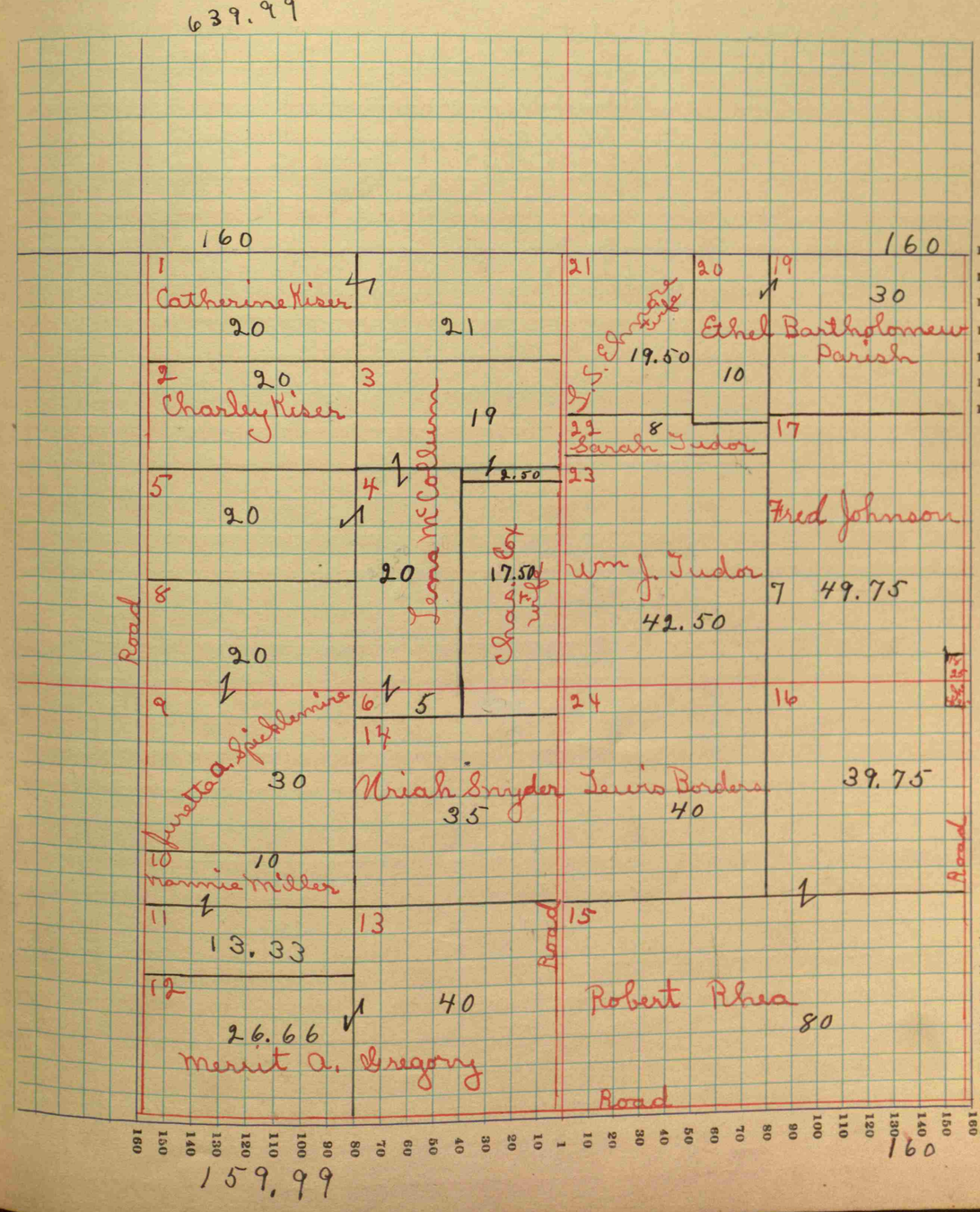

COUNTY, INDIANA, 19

Assessor's Plat-Book for Township, No.

Wm. B. Burford Printing Co., Blank Book Mfr., Indianapolis

NAMES OF OWNERS	Number on Plat	DESCRIPTION	Section	Township	Range	Acres	Hundredths	Value of Lands	Value of Improvements	Value of Lands and Improvements
D.H. & J.A. Reitzel	1	NW¼ NW¼	25	14	2W	40		2720		8820
" " "	2	S½ NW¼	"	"	"	80		6000	100	
Cora Gregory	3	NE¼ NW¼	"	"	"	40		2600	400	3000
Lewis Borders	4	NE¼	"	"	"	160		13760	1000	14760
Chas. E. Hostetler	5	W½ SW¼	"	"	"	80		4800	600	5400
Julia Page	6	NE¼ SW¼	"	"	"	40		2600	750	6470
" "	7	NW¼ SE¼	"	"	"	40		3120		
Chas. L. Page	8	N½ SE¼ SW¼	"	"	"	20		1620		1620
" " " Wife	9	S½ SE¼ SW¼	"	"	"	20		1540	300	1840
David Bodenhamer	10	SW¼ SE¼	"	"	"	40		3430	1300	4,730
Ed Allison	11	E½ SE¼	"	"	"	80		6960	1200	8160

SECTION No. 25

Congressional Township No. 14, R. 2W

SCALE: Forty rods to an inch, or ten rods to a space, Congress Land, which is one mile square for a section.

Number of acres in this section, according to the United States Survey,

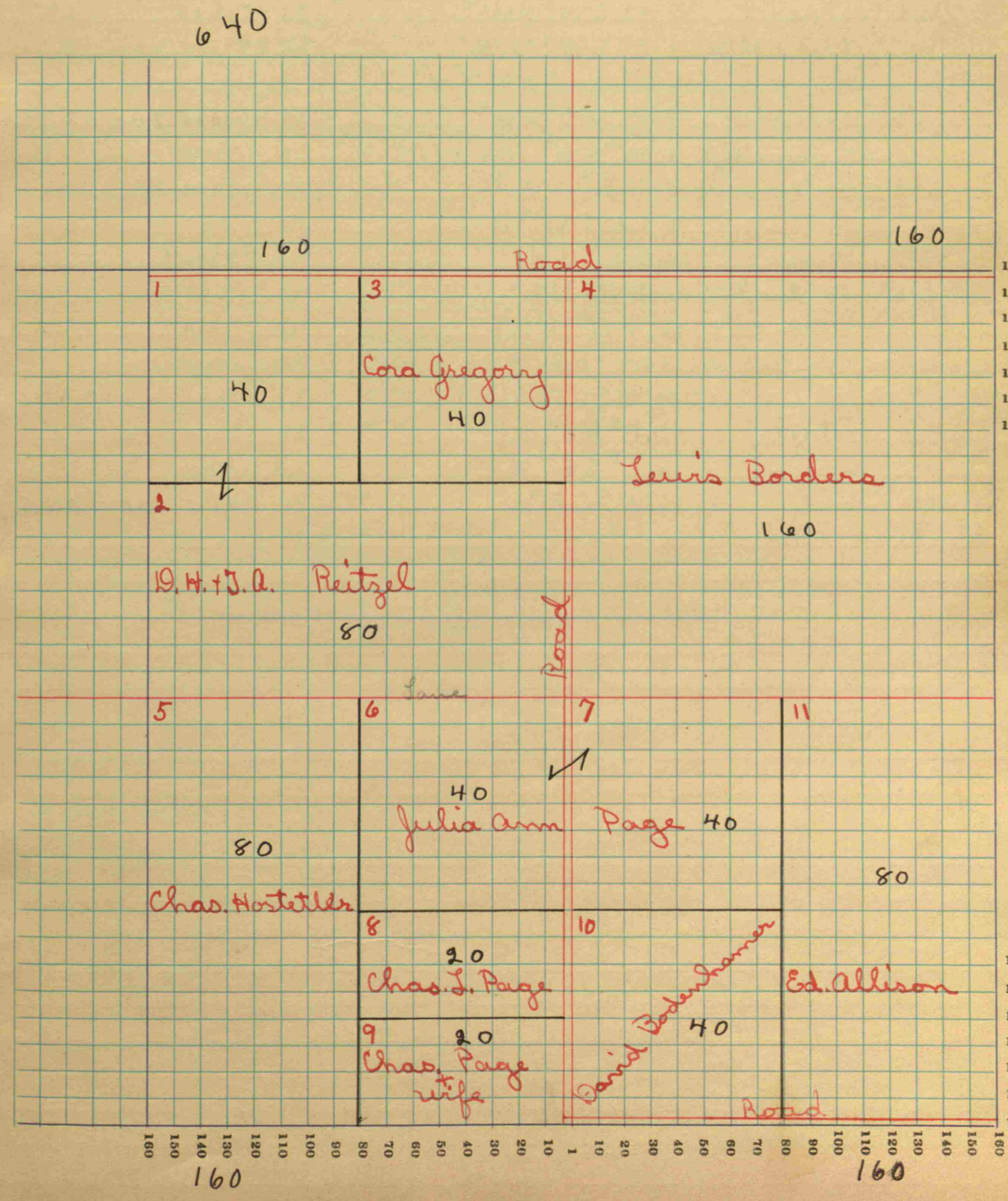

COUNTY, INDIANA, 19

Assessor's Plat-Book for Township, No.

Wm. B. Burford Printing Co., Blank Book Mfr., Indianapolis

NAMES OF OWNERS	Number on Plat	DESCRIPTION	Section	Township	Range	Acres	Hundredths	Value of Lands	Value of Improvements	Value of Lands and Improvements
Sarah Tincher	1	N^2 NW^4	26	14	2W	80		4720	1100	5715
" "	2	Pt SE^4 NW^4	"	"	"	27		1595		
Alfred Conner	3	Pt SW^4 NW^4	"	"	"	21	55	1290		1290
Victor Littel + alta	4	PT SW^4 N W^4	"	"	"	28	24	1665	400	2065
" "	5	Pt N and NW^4 SW^4	"	"	"					
Elijah Brewer	6	Pt W^2 SW^4	"	"	"	51	40	3035	200	3235
Claude + Catherine Boyd	7	W^2 SW^4 SW^4	"	"	"	20		1180		1180
Smith Montgomery	8	NE^4 SW^4	"	"	"	40		2280	300	3180
" "	9	S and SE^4 NW^4	"	"	"	13		600		
Arthur Rose	10	SE^4 SW^4	"	"	"	40		2200	575	2775
G.W. + Rhoda Plunkett	11	NW^4 NE^4	"	"	"	40		1680	800	2480
Robert Harlan	12	SW^4 NE^4	"	"	"	40		1560		1560
Charles + Amelia Jester	13	W^2 NE^4 NE^4	"	"	"	20		1000		
" " "	14	W^2 SE^4 NE^4	"	"	"	20		1000	275	2275
D. H. + L. A. Reitzel	15	E^2 NE^4 NE^4	"	"	"	20		1000	1000	2000
Jerry Key	16	E^2 SE^4 NE^4	"	"	"	20		900		900
Mattie Ray	17	W^2 SE^4	"	"	"	80		4445	600	5045
Shelton Ray	18	E^2 SE^4	"	"	"	79	50	4705		4705

SECTION No. 26

Congressional Township No. 14, R. 2 W.

SCALE: Forty rods to an inch, or ten rods to a space, Congress Land, which is one mile square for a section.

Number of acres in this section, according to the United States Survey,

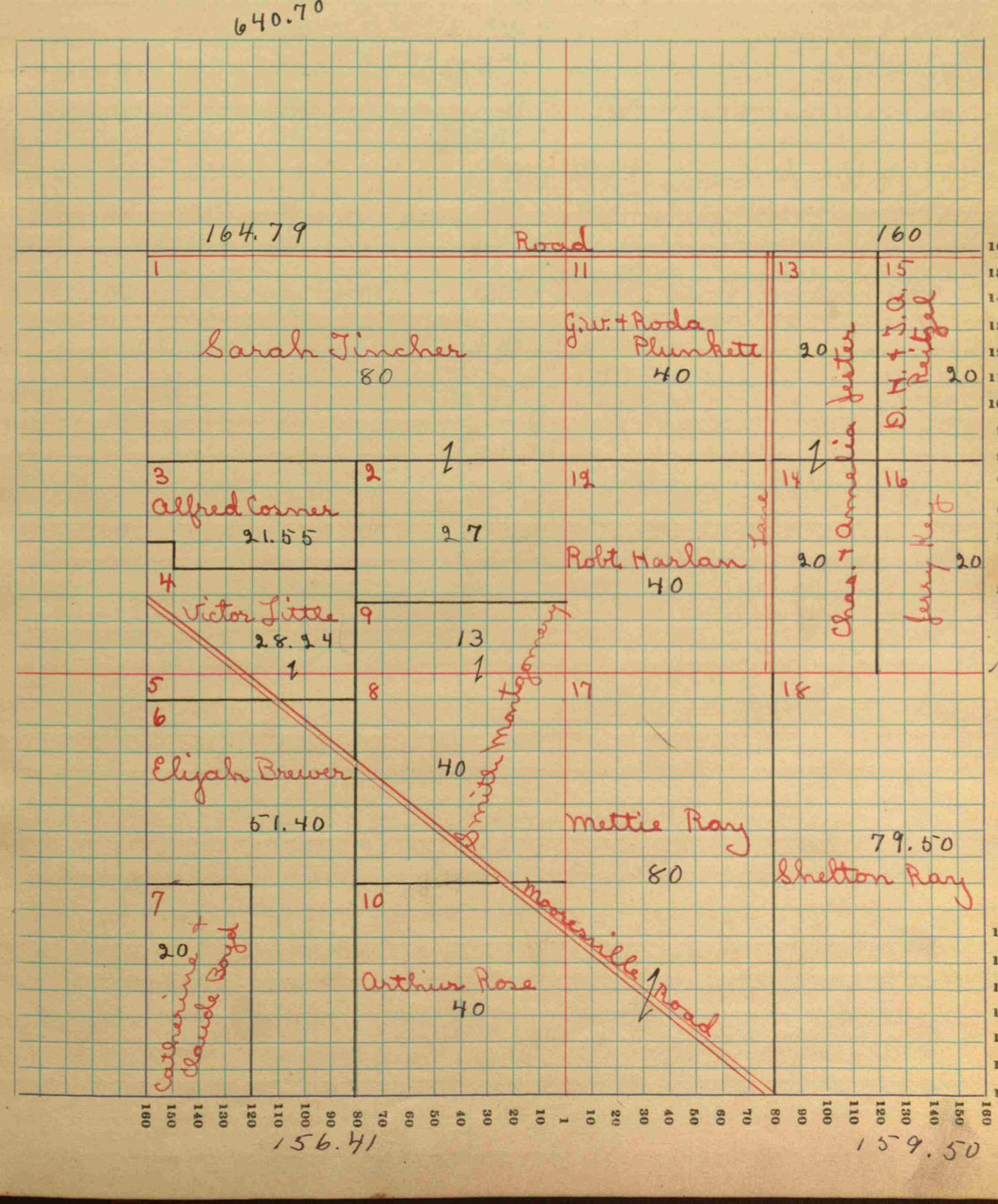

COUNTY, INDIANA, 19

Assessor's Plat-Book for _____ Township, No. _____

Wm. B. Burford Printing Co., Blank Book Mfr., Indianapolis

NAMES OF OWNERS	Number on Plat	DESCRIPTION	Section	Township	Range	Acres	Hundredths	Value of Lands	Value of Improvements	Value of Lands and Improvements
Frank Arnold	1	Pt W² NW⁴ NW⁴	27	14	2W	5	38	385		
W. C. Wilcox	2	Pt W² NW⁴ NW⁴	"	"	"	20		1600		1600
J. E. Hicks	3	Pt N² NW⁴	"	"	"	14	44	945		945
John Justice	4	Pt N² NW⁴	"	"	"	20		1440		5990
" "	5	N end S E⁴ NW⁴	"	"	"	10		770	700	
" "	6	S W⁴ NW⁴	"	"	"	40		3080		
A. M. Robards	7	S. Pt S E⁴ NW⁴	"	"	"	30		2160		2160
Sallie Dayton	8	Pt. W² S W⁴	"	"	"	31	50	2270	650	2920
Catherine & Claude Boyd	9	Pt W² S W⁴	"	"	"	40		3400		3400
" " Boyd	10	E² S W⁴	"	"	"	80		6800	1600	8400
Bank of Indianapolis	11	Pt W² S W⁴	"	"	"	10		730		730
Orville Carpenter	12	S E⁴	"	"	"	160		9440		17225
" "	13	S W. Pt. N E⁴	"	"	"	93		5485	2300	
Sarah Tincher	14	Pt N² N E⁴	"	"	"	31		1860		1860
Alfred Conner	15	Pt E² N E⁴	"	"	"	35	54	2240	400	2640
Victor Sittel Malta	16	Pt E² E² NE⁴	"	"	"		71	35		35
Andy + Pearl Duniven	17	N end W² W² N E⁴	"	"	"	3	97	240	1200	1440

SECTION No. 27

Congressional Township No. 14, R. 2 W

SCALE: Forty rods to an inch, or ten rods to a space, Congress Land, which is one mile square for a section.

Number of acres in this section, according to the United States Survey, _____

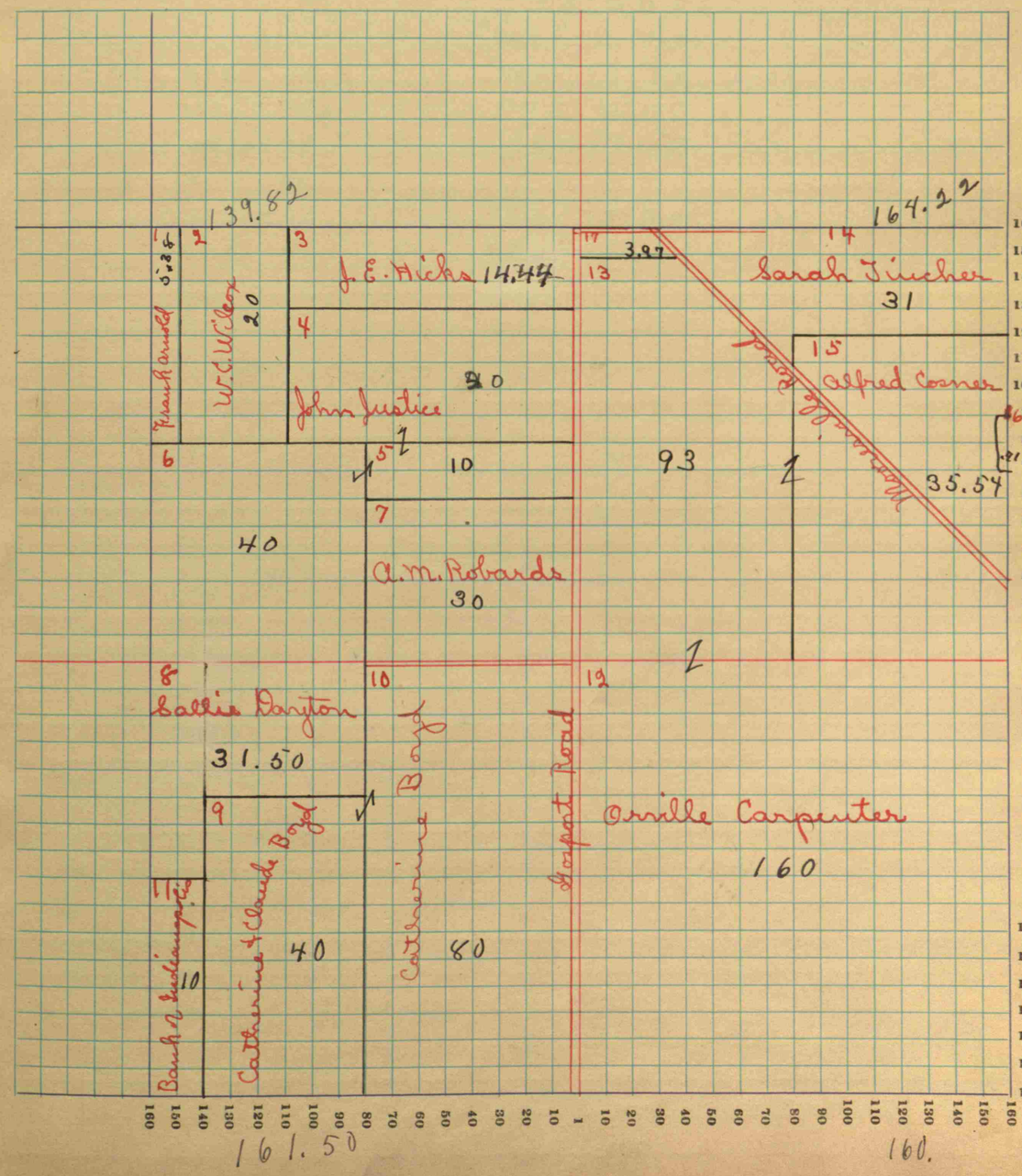

COUNTY, INDIANA, 19

Assessor's Plat-Book for Township, No.

Wm. B. Burford Printing Co., Blank Book Mfr., Indianapolis

NAMES OF OWNERS	Number on Plat	DESCRIPTION	Section	Township	Range	Acres	Hundredths	Value of Lands	Value of Improvements	Value of Lands and Improvements
James Cobb	1	N.Pt W² NE⁴	28	14	2W	42	77	3150	100	3250
Ralph Arnold	2	Pt E² NW⁴	"	"	"	110	16	6030	300	6330
" "	3	S.Pt. W² NE⁴	"	"	"					
" "	4	NW⁴ SE⁴	"	"	"					
" "	5	Pt NE⁴ SW⁴	"	"	"					
David Wallace	6	Pt SE⁴ SW⁴	"	"	"	17		1190	750	5160
" "	7	SW⁴ SE⁴	"	"	"	40		3220		
Frank Arnold	8	NE⁴ NE⁴	"	"	"	40	30	2800		2800
John Justice	9	SE⁴ NE⁴	"	"	"	40		3080		3080
Sallie Dayton	10	N Pt E² SE⁴	"	"	"	50	50	3485		3485
Indianapolis Bank	11	S.Pt. E² SE⁴	"	"	"	30		2190		2190

SECTION No. 28

Congressional Township No. 14, R. 2 W.

SCALE: Forty rods to an inch, or ten rods to a space, Congress Land, which is one mile square for a section.

Number of acres in this section, according to the United States Survey, 370.73

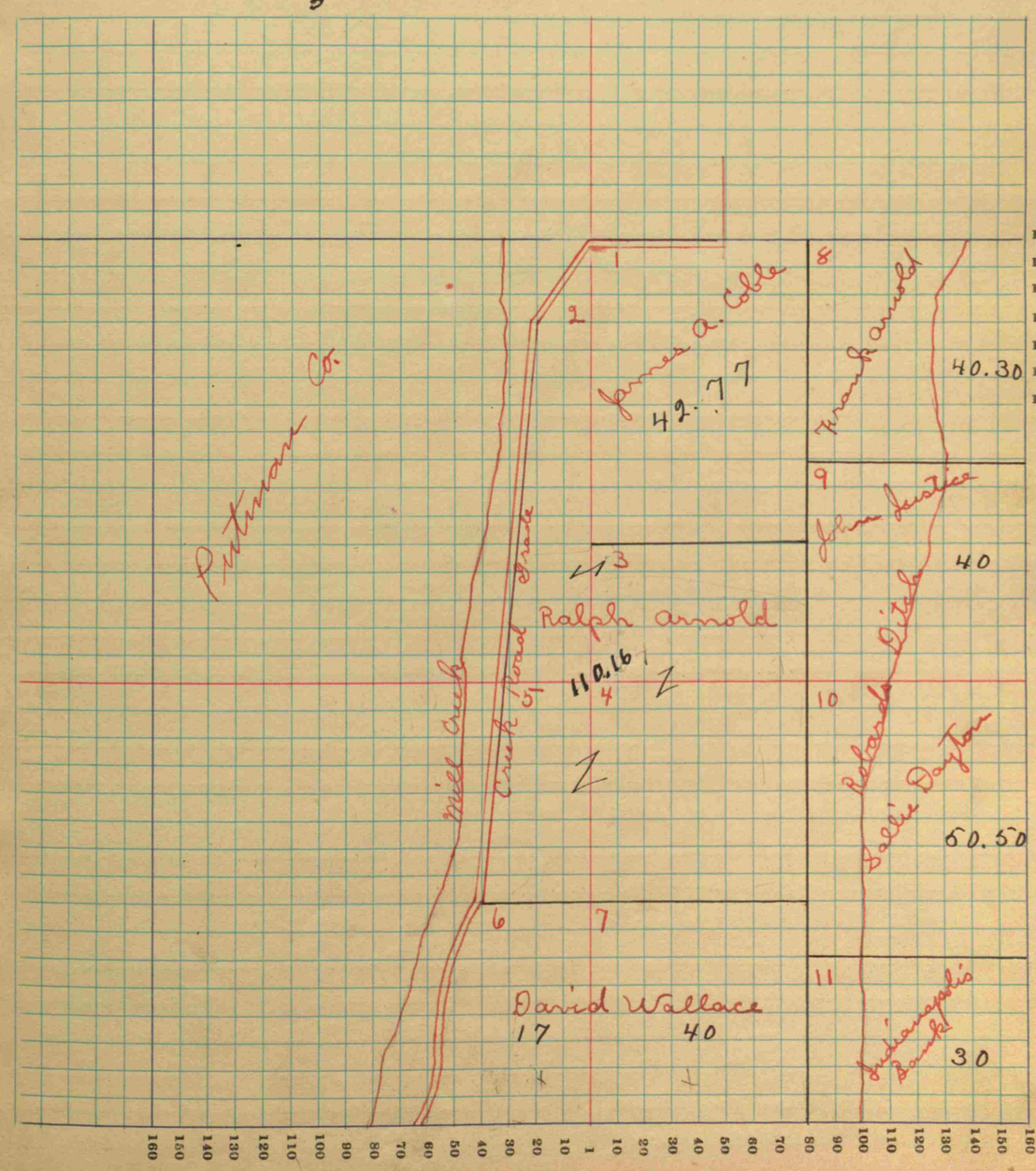

_____ COUNTY, INDIANA, 19 _____

Assessor's Plat-Book for _____ Township, No. _____

Wm. B. Burford Printing Co., Blank Book Mfr., Indianapolis

NAMES OF OWNERS	Number on Plat	DESCRIPTION	Section	Township	Range	Acres	Hundredths	Value of Lands	Value of Improvements	Value of Lands and Improvements
David Wallace	1	Pt SE¼ NE¼	32	14	2W	4	60	920		920
" "	2	N Pt. E½ SE¼	"	"	"	6	90			
Schuyler Arnold	3	SE. Pt. SE¼	"	"	"	56	88	4675	750	5425

SECTION No. 32

Congressional Township No. 14, R. 2 W

SCALE: Forty rods to an inch, or ten rods to a space, Congress Land, which is one mile square for a section.

Number of acres in this section, according to the United States Survey, _____

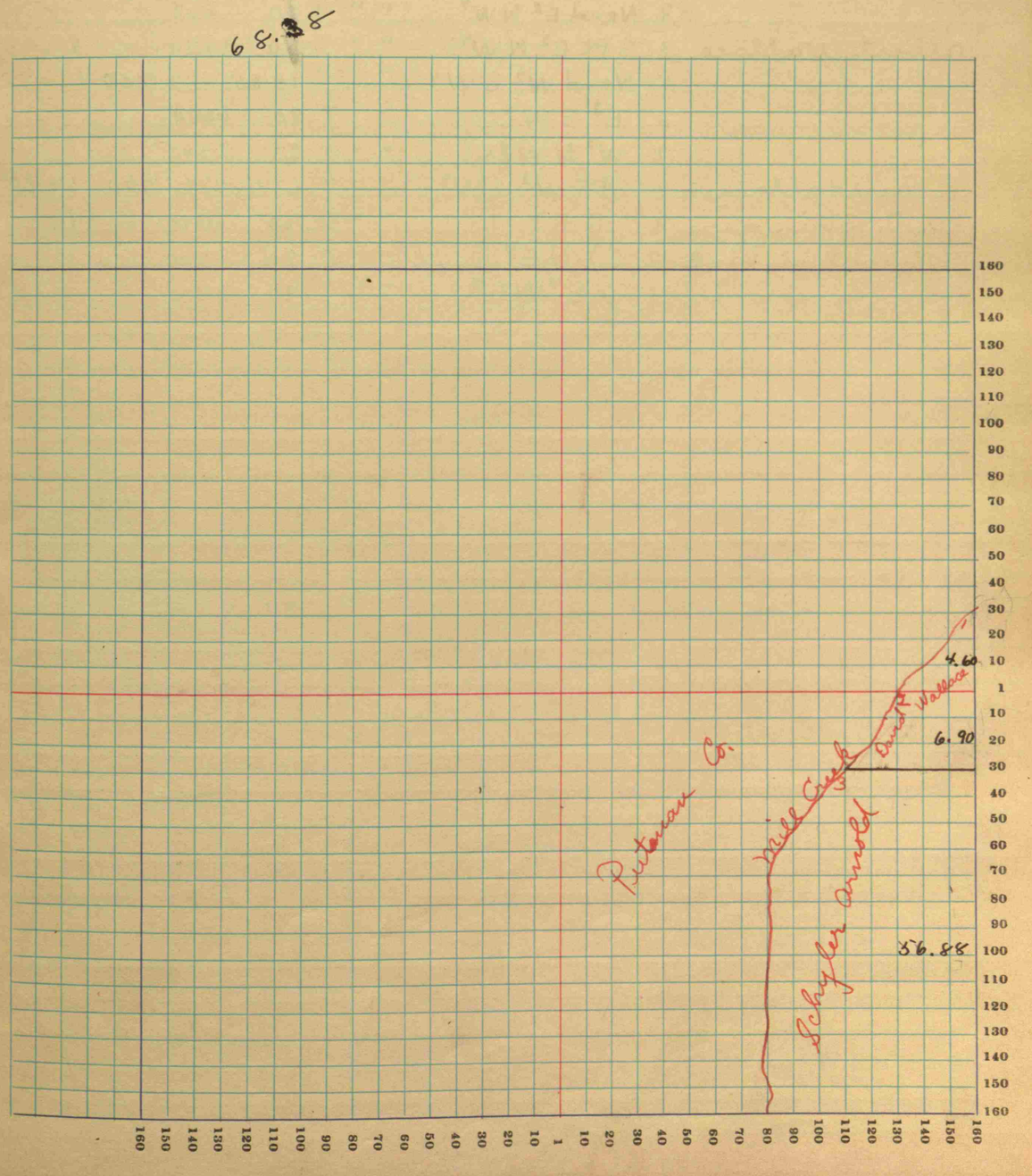

COUNTY, INDIANA, 19

Assessor's Plat-Book for Township, No.

Wm. B. Burford Printing Co., Blank Book Mfr., Indianapolis

NAMES OF OWNERS	Number on Plat	DESCRIPTION	Section	Township	Range	Acres	Hundredths	Value of Lands	Value of Improvements	Value of Lands and Improvements
David Wallace	1	Pt E¼ NW¼	33	14	2W	40		3240		3240
" "	2	NW¼ NE¼	"	"	"	40		3400		3400
" "	3	N end E¼ NW¼	"	"	"	10		850		850
albert Wallace	4	S Pt E¼ NW¼	"	"	"	30		2670		2670
" "	5	N end W¼ S W¼	"	"	"	18	25	1170	7.50	13695
" "	6	E¼ S W¼	"	"	"	80		6640		
" "	7	W¼ NW fr¼	"	"	"	29		2465		
P.M. Wallace	8	S Pt. W¼ SW¼	"	"	"	61	78	4795	700	5495
W. J. Stringer	9	S E¼	"	"	"	160		13440	1000	14,440
National City Bank	10	S¼ NE¼	"	"	"	80		8000		11,800
" " "	11	NE¼ NE¼	"	"	"	40		3800		

SECTION No. 33

Congressional Township No. 14, R. 2 W.

SCALE: Forty rods to an inch, or ten rods to a space, Congress Land, which is one mile square for a section.

Number of acres in this section, according to the United States Survey,

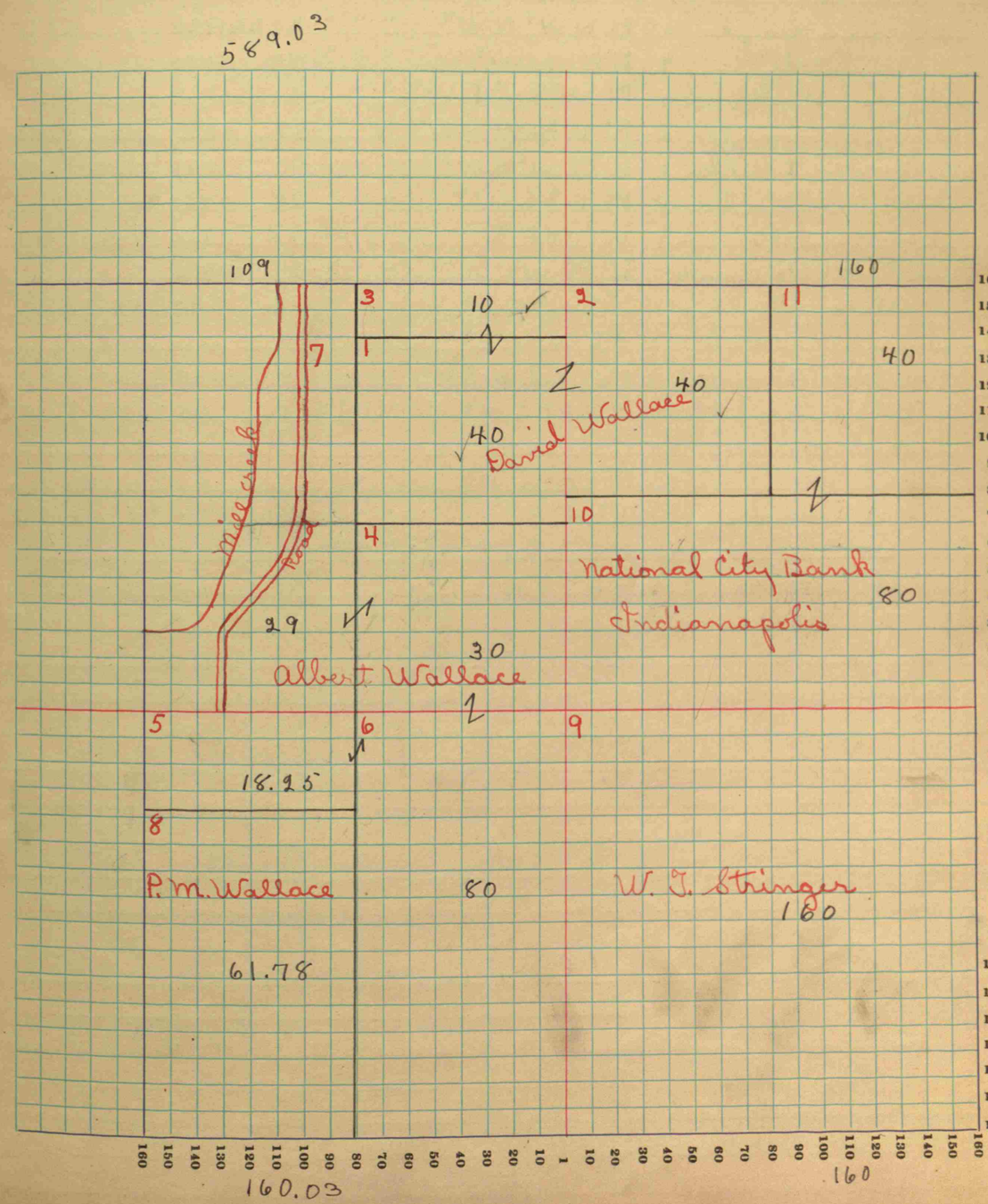

COUNTY, INDIANA, 19

Assessor's Plat-Book for ..... Township, No. .....

Wm. B. Burford Printing Co., Blank Book Mfr., Indianapolis

NAMES OF OWNERS	Number on Plat	DESCRIPTION	Section	Township	Range	Acres	Hundredths	Value of Lands	Value of Improvements	Value of Lands and Improvements
National City Bank	1	Pt NW^4 NW^4	34	14	2W	18	34	1650		9700
" " "	2	S^2 NW^4	"	"	"	80		7200	850	
Catherine Boyd	3	Pt NW^4 NW^4	"	"	"	21	66	1990		1990
" "Claude"	4	NE NW^4	"	"	"	40		3400		
Edgar Hicks	5	Pt W^2 W^2 SW^4	"	"	"	21		1620		1620
W. J. Stringer	6	Pt W^2 W^2 SW^4	"	"	"	17		1310		1310
Melvina E Hicks	7	E Pt W^2 SW^4	"	"	"	42		3065	200	3265
D. W. Shirrel	8	Pt E^2 SW^4	"	"	"	78		5460	300	5760
Edmund Stringer	9	W^2 NE^4	"	"	"	78		4055	500	4555
alice & Everett Collinguorth	10	N Pt W^2 SE^4	"	"	"	24	75	1475		
Alice "	11	Pt W^2 SE^4	"	"	"	4		240	350	590
Julius A. Terrel	12	Pt W^2 SE^4	"	"	"	34	75	2190	550	2740
Margarett Lambert	13	Pt S and W^2 SE^4	"	"	"	8	25	490	100	590
artemus Lambert	14	Pt SE^4 SW^4	"	"	"	1		65	50	115
Jesse Alexander	15	Pt S and W^2 SE^4	"	"	"	8	25	490	50	1000
" "	16	Pt SE^4 SW^4	"	"	"	1		60	400	
a. M. Robards	17	E^2 NE^4	"	"	"	80		3795	200	5795
" " "	18	NE^4 SE^4	"	"	"	40		2000		
Josiah Elmore	19	SE^4 SE^4	"	"	"	40		2000	550	2550

SECTION No. 34

Congressional Township No. 14, R. 2 W.

SCALE: Forty rods to an inch, or ten rods to a space, Congress Land, which is one mile square for a section.

Number of acres in this section, according to the United States Survey, ...

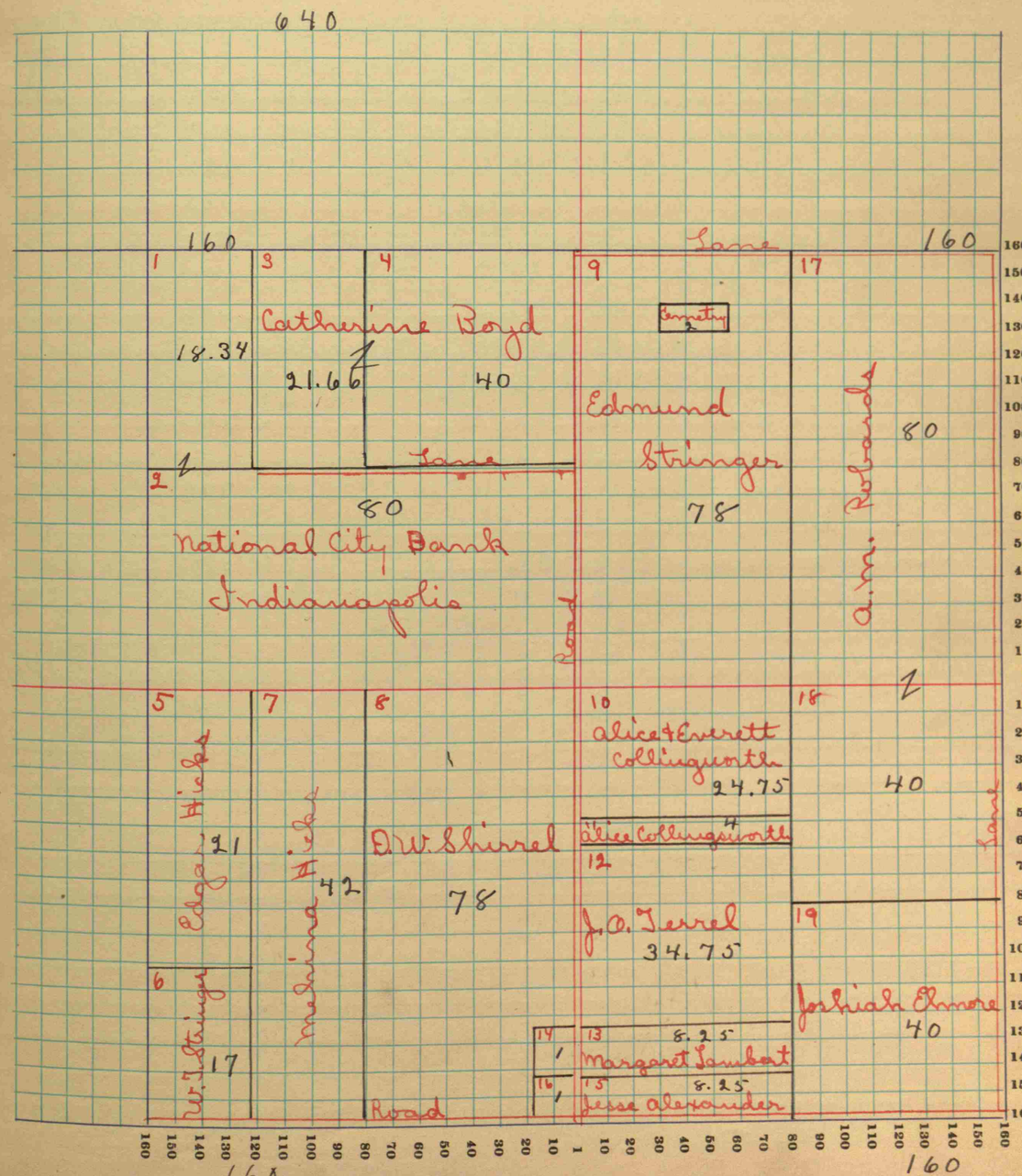

_____ COUNTY, INDIANA, 19 _____

Assessor's Plat-Book for _____ Township, No. _____

Wm. B. Burford Printing Co., Blank Book Mfr., Indianapolis

NAMES OF OWNERS	Number on Plat	DESCRIPTION	Section	Township	Range	Acres	Hundredths	Value of Lands	Value of Improvements	Value of Lands and Improvements
Albert Dayton	1	N² NW⁴ NW⁴	35	14	2W	20		700		1400
" "	"	S² NW⁴ NW⁴	"	"	"	20		700		
Martin V. Salsman	2	SW⁴ NW⁴	"	"	"	40		1480		
" " "	3	W² SW⁴	"	"	"	80		3360	800	5640
Arthur Rose	4	N² NE⁴ NW⁴	"	"	"	20		750		750
Mettie Ray	5	N Pt NW⁴ NE⁴	"	"	"	12		555		555
Chancy Barrow	6	Pt NW⁴ NE⁴	"	"	"	15		610	300	3120
" "	7	S² NE⁴ NW⁴	"	"	"	20		925	150	
" "	8	N Pt SE⁴ NW⁴	"	"	"	27		1135		
Chancy + Elda Barrow	9	S Pt NW⁴ NE⁴	"	"	"	13		545		2385
" " "	10	S W⁴ NE⁴	"	"	"	40		1840		
Laura Masters	11	S Pt SE⁴ NW⁴	"	"	"	13		660		
" "	12	N Pt E² SW⁴	"	"	"	36	25	1985		
" "	13	N Pt W² SE⁴	"	"	"	36	25	1985	800	5435
Grace Salsman	14	S Pt E² SW⁴	"	"	"	74	63	4405	200	4605
" "	15	S Pt W² SE⁴	"	"	"					
Grover C. Parker	16	S Pt SW⁴ SE⁴	"	"	"	10		770	375	1145
Elia A. Nier	17	Pt SE⁴ SW⁴	"	"	"	2	87	160	200	360
Erasmus Brewer	18	Pt E² NE⁴	"	"	"	57	25	4405	200	4605
Geo. Clodfelter	19	S Pt E² NE⁴	"	"	"	23		1700		1700
Elijah Brewer	20	E² NE⁴ SE⁴	"	"	"	20		1500		1500
Nancy Salsman	21	W² NE⁴ SE⁴	"	"	"	20		1440	200	3180
" "	22	N² SE⁴ SE⁴	"	"	"	20		1540		
Leander Salsman	23	S² SE⁴ SE⁴	"	"	"	20		1540	800	2340

SECTION No. 35

Congressional Township No. 14, R. 2 W.

SCALE: Forty rods to an inch, or ten rods to a space, Congress Land, which is one mile square for a section.

Number of acres in this section, according to the United States Survey, _____

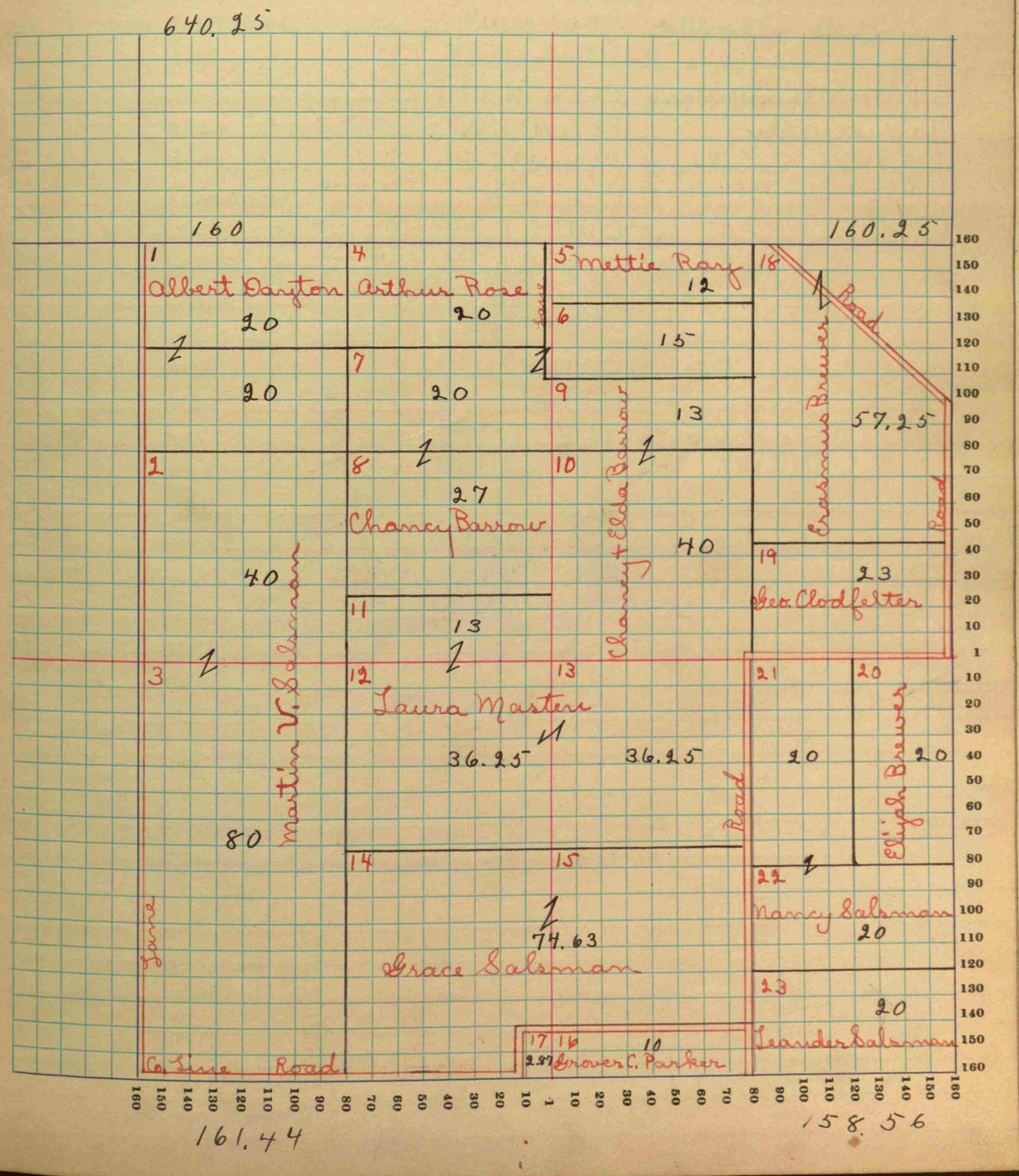

COUNTY, INDIANA, 19

Assessor's Plat-Book for _____ Township, No. _____

Wm. B. Burford Printing Co., Blank Book Mfr., Indianapolis

NAMES OF OWNERS	Number on Plat	DESCRIPTION	Section	Township	Range	Acres	Hundredths	Value of Lands	Value of Improvements	Value of Lands and Improvements
Erasmus Brewer	1	Pt NW¼ NW¼	36	14	2W	15	86	1360	600	1960
Elijah Brewer	2	Pt NW¼	"	"	"	90	90	8555	1600	13,755
" "	3	NW¼ SW¼	"	"	"	40		3600		
Elizabeth + Daniel Broadstreet	4	Pt E½ NW¼	"	"	"	44	50	4160	600	4760
" "	5	Pt E½ NW¼	"	"	"	4	46	390		390
Walter + Elsie Wallace	6	Pt SE¼ NW¼	"	"	"	2		150	350	500
James Allee	7	Pt SW¼ SW¼	"	"	"	15		1320		
R.H. + Polly S. Shields	8	Pt SW¼ SW¼	"	"	"	20		1890		19015
" " "	9	Pt S½ SW¼	"	"	"	45	50	4255	500	
" " "	10	SW¼ SE¼	"	"	"	40		3780	1100	
" " "	11	NW¼ SE¼	"	"	"	40		3440		
" " "	12	SW¼ NE¼, Pt SW¼ NE¼	"	"	"	39		3665		
			"	"	"	1		85	300	
Roll Cooper	13	Pt NW¼ NE¼	"	"	"	27		2540	150	2690
Ester Fisher	14	N Pt NW¼ NE¼	"	"	"	11		825	50	875
David Bodenhamer	15	NE¼ NE¼	"	"	"	40		3780		4260
" "	16	Pt SE¼ NE¼	"	"	"	6	72	480		
James T. Fisher	17	Pt SE¼ NE¼	"	"	"	6		465		465
Anna E. Curtis	18	Pt SE¼ NE¼	"	"	"	9	74	855		855
Orphus Bodenhamer	19	NE¼ SE¼	"	"	"	38		3495	800	4295
" "		Pt SE¼ NE¼	"	"	"					
Geo Baldock	20	Pt SE¼ SE¼	"	"	"	32	83	2940	100	3590
" "	21	Pt SE¼ SE¼	"	"	"	6		550		
Daniel Broadstreet	22	Pt SE¼ NE¼	"	"	"	10	62	990		990
Frank Phillips	23	Pt SE¼ NE¼ { Pt NE¼ SE¼	"	"	"	14		1285		
James Wallace	24	Pt SE¼ NW¼	"	"	"	3	28	270		4520
" "	25	NE¼ SW¼	"	"	"	40		3600	650	

SECTION No. 36

Congressional Township No. 14, R. 2 W.

SCALE: Forty rods to an inch, or ten rods to a space, Congress Land, which is one mile square for a section.

Number of acres in this section, according to the United States Survey, _____

639.70

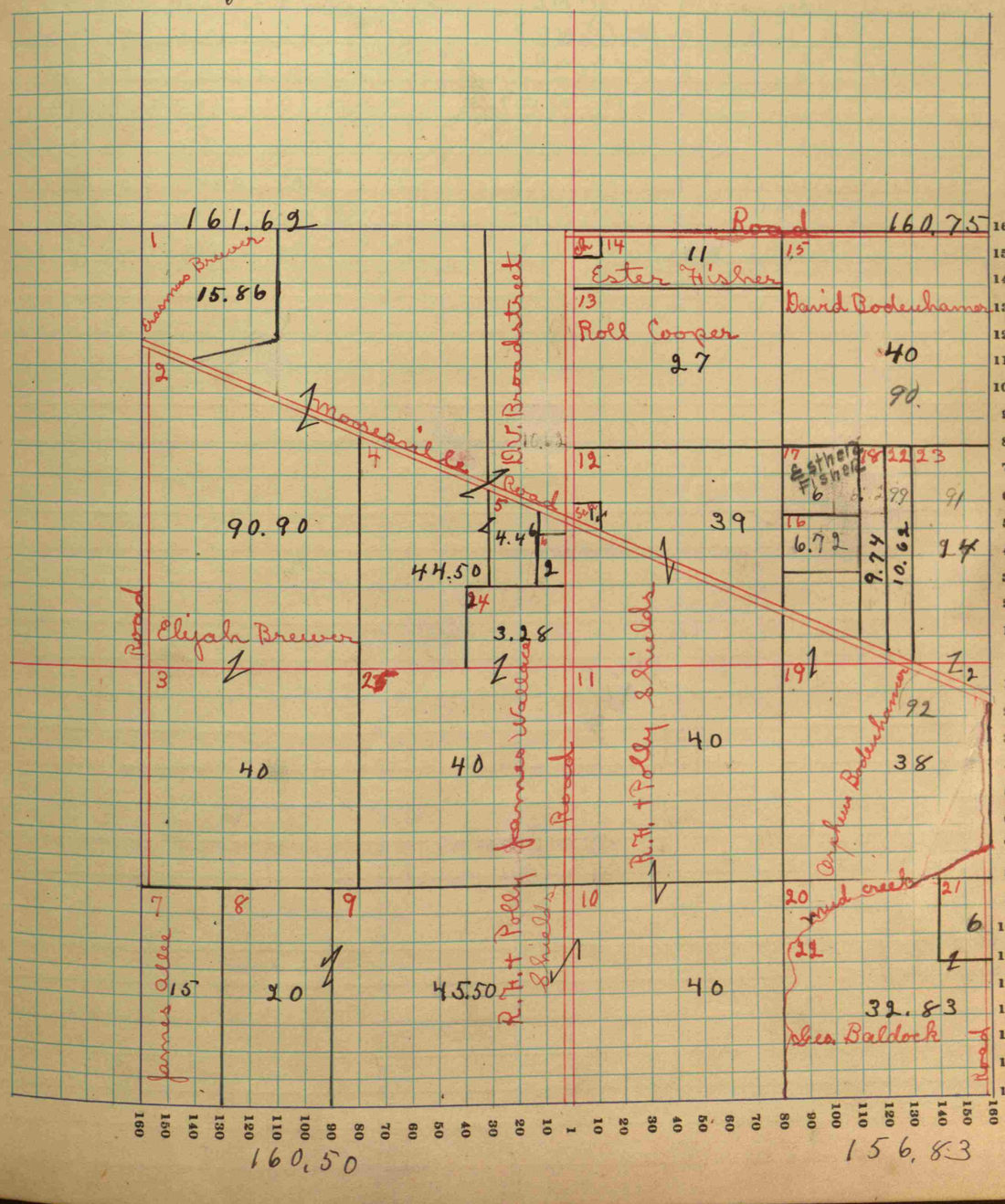

COUNTY, INDIANA, 19

Assessor's Plat-Book for _____ Township, No. _____

Wm. B. Burford Printing Co., Blank Book Mfr., Indianapolis

NAMES OF OWNERS	Number on Plat	DESCRIPTION	Section	Township	Range	Acres	Hundredths	Value of Lands	Value of Improvements	Value of Lands and Improvements
Grace E. Peters	1	N Pt NW ¼ R⁴	18	14	W	69		4105	1600	8345
" " "	2	S Pt NW ¼ R⁴	"	"	"	39		2265		
" " "	3	W. Pt NW⁴ NE⁴	"	"	"	6	25	375		
Richard Bridemore	4	Pt W² NE⁴	"	"	"	59	25	3320	750	4070
Wm + Myrtle Fisher	5	Pt N² NE⁴	"	"	"	22	31	1415	850	2265
Bert Greeson	6	Pt NE⁴	"	"	"	12	87	715	300	1015
James Thomas	7	Pt NE⁴	"	"	"	10		595	350	945
C.C. Cornett	8	Pt NE⁴	"	"	"	52		3280	1000	4280
Oliver M. West	9	SW⁴	"	"	"	107	50	6865	800	13,125
" " "	10	W² SE⁴	"	"	"	80		5460		
Clayton State Bank	11	E² SE⁴	"	"	"	80		5460	1000	6460

SECTION No. 18 fr

Congressional Township No. 14, R. 1 W

SCALE: Forty rods to an inch, or ten rods to a space, Congress Land, which is one mile square for a section.

Number of acres in this section, according to the United States Survey, _____

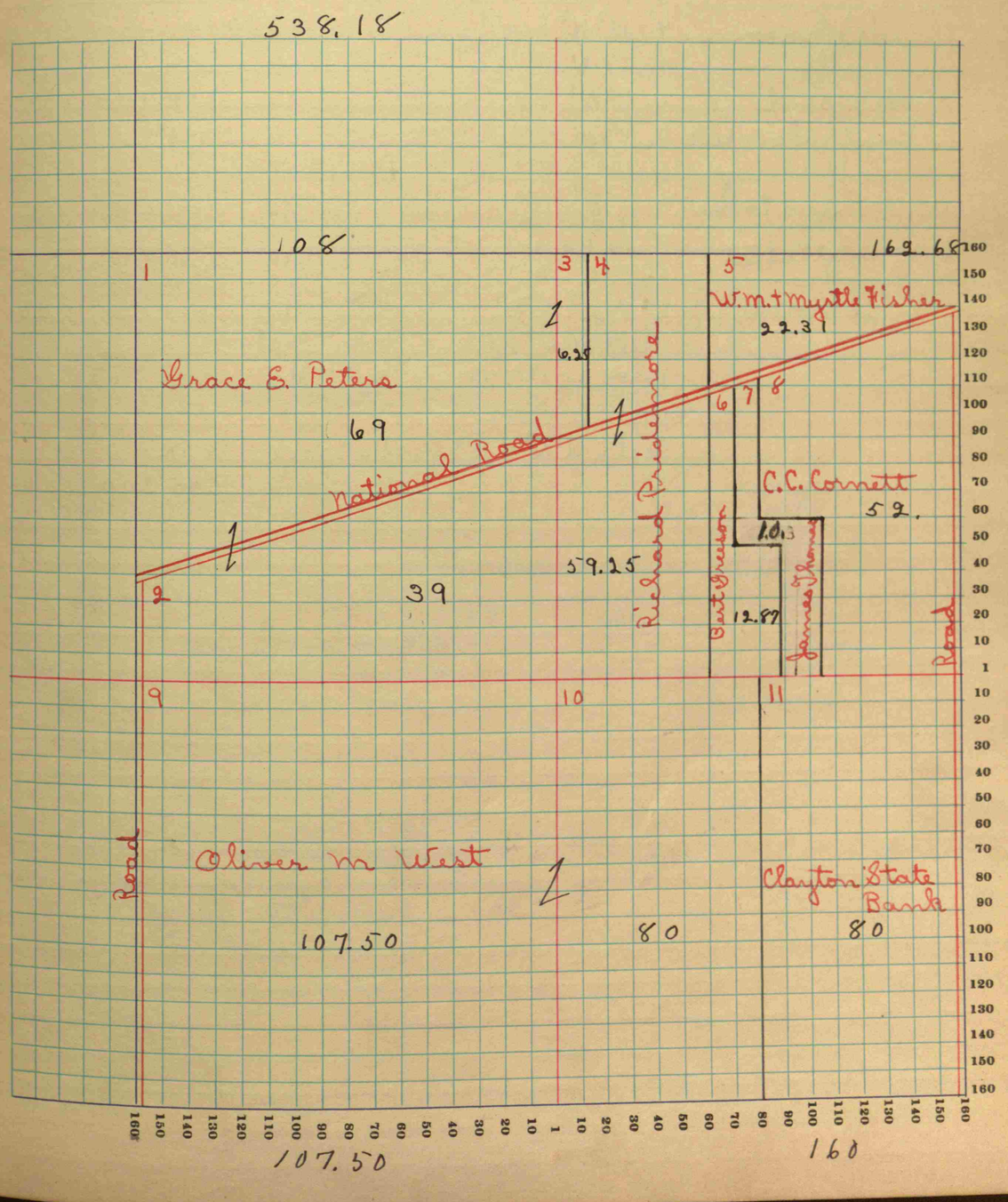

COUNTY, INDIANA, 19

Assessor's Plat-Book for Township, No.

Wm. B. Burford Printing Co., Blank Book Mfr., Indianapolis

NAMES OF OWNERS	Number on Plat	DESCRIPTION	Section	Township	Range	Acres	Hundredths	Value of Lands	Value of Improvements	Value of Lands and Improvements
Virginia Cooper	1	Pt NW 7R 4	19	14	IW	80	50	4765	550	5315
Oregon Brown	2	Pt S2 NW 4	"	"	"	27		1890	400	2290
" "	3	Pt SW 4 NE 4	"	"	"	10		700		
Claude Johnson	4	N2 N2 SW 4	"	"	"	27	50	2450	400	2850
+wife	5	Pt NW 4 SE 4	"	"	"	10				
Rhode Island	6	S2 N2 SW 4	"	"	"	27		2295	1000	4995
Bartholomew	7	Pt NW 4 SE 4	"	"	"	20		1700		
Merritt A Gregory	8	E2 SW 4 7R	19	14	IW	53	83	5975	100	5375
Wallingford Cooper	9	SW 4 SE 4	"	"	"	40		4080	1200	85 35
" "		SE 4 SE 4	"	"	"	40		3255		
R. P. Walls (est)	10	NE 4 SE 4	"	"	"	40		3340	1000	7680
" " "	11	SE 4 NE 4	"	"	"	40		3340		
Citizens Mortage Co	12	NE 4 NE 4	"	"	"	40		5860	1000	10,260
" "	13	Pt NW 4 NE 4	"	"	"	32				
" "	14	Pt SW 4 NE 4	"	"	"	20		1700		
" "	15	Pt SW 4 NE 4	"	"	"	10		850		
" "	16	Pt NW 4 SE 4	"	"	"	10		850		
Eva Cooper	17	Pt NW 4 NE 4	"	"	"	8		545	200	745

SECTION No. 19

Congressional Township No. 14, R. 1 W

SCALE: Forty rods to an inch, or ten rods to a space, Congress Land, which is one mile square for a section.

Number of acres in this section, according to the United States Survey,

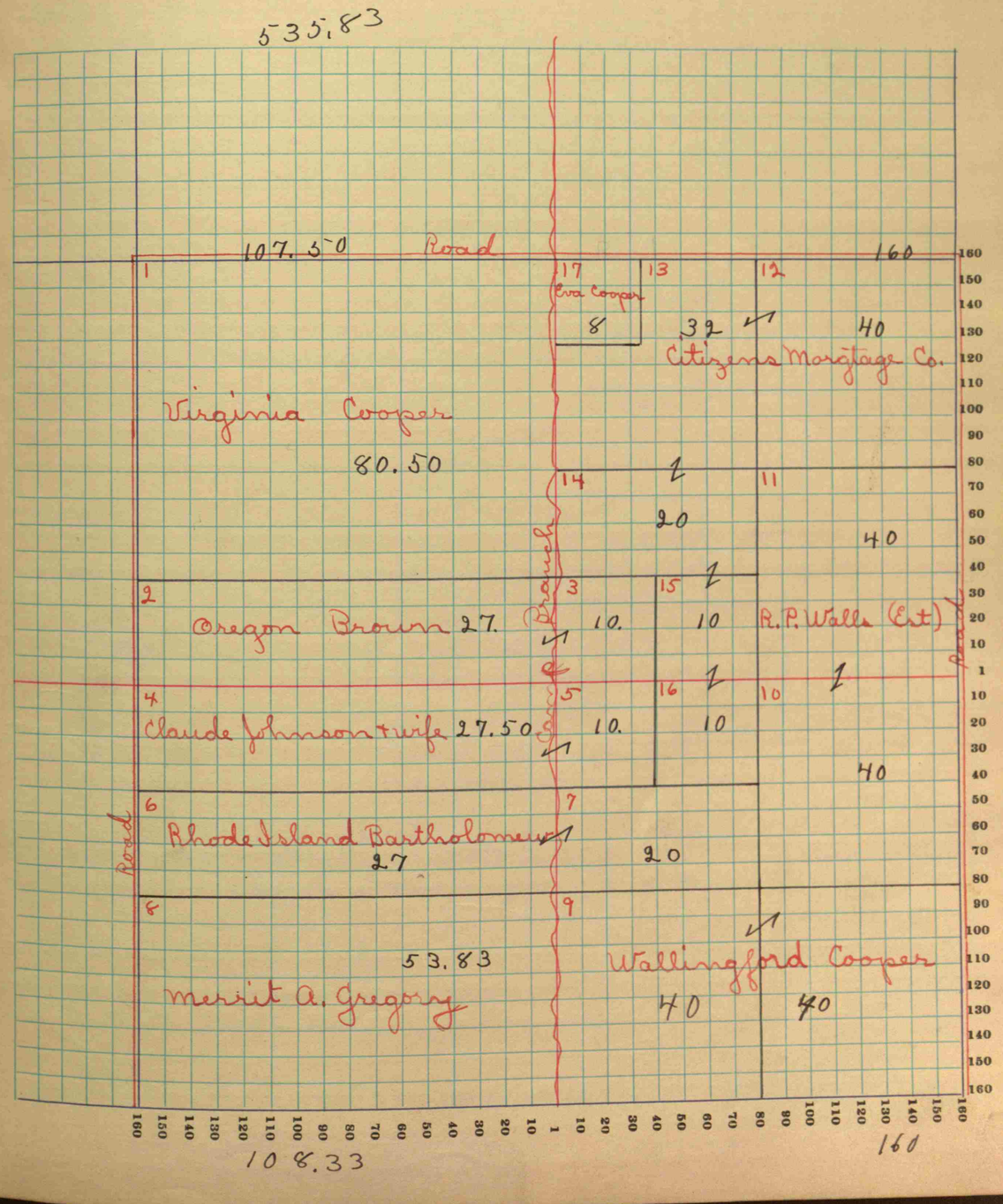

COUNTY, INDIANA, 19

Assessor's Plat-Book for Township, No.

Wm. B. Burford Printing Co., Blank Book Mfr., Indianapolis

NAMES OF OWNERS	Number on Plat	DESCRIPTION	Section	Township	Range	Acres	Hundredths	Value of Lands	Value of Improvements	Value of Lands and Improvements
C.V. Johnson	1	N W 4	30	14	1W	108	26	10,920	4300	15,220
Wallingford Cooper	2	NW4 NE4	"	"	"	40		4080		4080
W.M. & C.P. Boyd	3	W2 E2 NE4	"	"	"	40		3200		13680
" " "	4	E2 E2 NE4	"	"	"	40		4240	2000	
" " "	5	SW4 NE4	"	"	"	40		4240		
Catherine Campbell	6	W2 SW4	"	"	"	54	61	5070	200	5270
James E. Reitzel	7	E2 SW fr.4	"	"	"	54	60	5775	150	14,555
" " "	8	NW4 SE4	"	"	"	40		4240		
" " "	10	SW4 SE4	"	"	"	40		4240	150	
Celia Pearce Leitzman	9	E2 SE4	"	"	"	80		8560	2200	10,760

SECTION No. 30

Congressional Township No. 14, R. 1 W

SCALE: Forty rods to an inch, or ten rods to a space, Congress Land, which is one mile square for a section.

Number of acres in this section, according to the United States Survey,

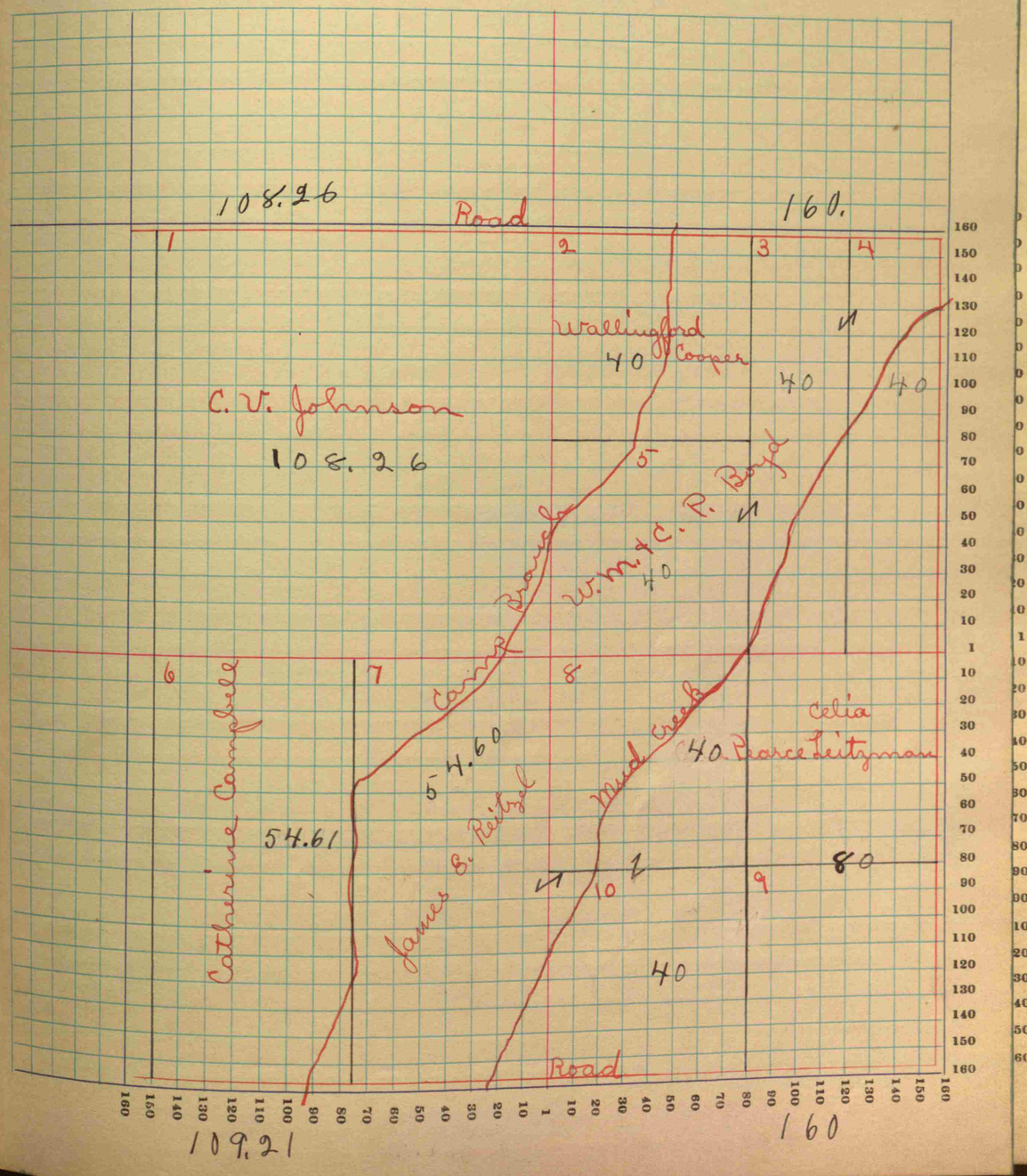

_____ COUNTY, INDIANA, 19

Assessor's Plat-Book for _____ Township, No. _____

Wm. B. Burford Printing Co., Blank Book Mfr., Indianapolis

NAMES OF OWNERS	Number on Plat	DESCRIPTION	Section	Township	Range	Acres	Hundredths	Value of Lands	Value of Improvements	Value of Lands and Improvements
David Bodenhamer	1	NW¼ NW¼	31	14	1W	20		1800		1800
James E. Reitzel	2	NE¼ NW Fr¼	"	"	"	35		3710		8480
" " "	3	Pt E½ NE¼	"	"	"	10		1060		
" " "	4	E Pt NE¼ NE¼	"	"	"	35		3710		
John E. Reitzel	5	NW¼ NE¼	"	"	"	40		4120	125	4245
Frank Phillips	6	Pt SE¼ NW¼	"	"	"	42	75	3930	1000	7505
Wm H. Neat	7	SW¼ NE¼	"	"	"	40		4120	450	4570
	8									
C. H. Sellers	9	S. end E½ NE¼	"	"	"	35		3745		11685
C. H. Sellers	10	E½ SE¼	"	"	"	80		7040	900	
Orphans of David Bodenhamer	11	Pt NW¼ SW¼	"	"	"	4	78	350		350
Wm M. Foster	12	Pt NW¼ SW¼ Fr¼	"	"	"	14		1235		16800
" " "	13	Pt SW¼ SW¼ Fr¼	"	"	"	28		2575		
" " "	14	E½ SW¼ Fr¼	"	"	"	55		5060	250	
" " "	15	W½ SE¼	"	"	"	80		6480	1200	
Frank Phillips	16	Pt SW¼ NW¼ Fr¼	"	"	"	14		1290		1290
" "	17	Pt NW¼ SW¼								

SECTION No. 31

Congressional Township No. 14, R. 1W

SCALE: Forty rods to an inch, or ten rods to a space, Congress Land, which is one mile square for a section.

Number of acres in this section, according to the United States Survey, _____

