ASSESSOR'S PLAT BOOK

Guilford Township.

Hendricks County

1932

Hendricks COUNTY, INDIANA, 1932

Assessor's Plat-Book for Guilford Township, No.

Wm. B. Burford Printing Co., Indianapolis

NAMES OF OWNERS	Number on Plat	DESCRIPTION	Section	Township	Range	Acres	Hundredths	Value of Lands	Value of Improvements	Value of Lands and Improvements
Archer Harry D. + Elizabeth M	5	Pt SE¼ SW¼	25	15	1e	5		350	850	1200
Burris Lewis + Lawada	1	Pt SW¼				4	01	400	2000	2400
Baganze Warren W	2	Pt SE¼ SW¼				12	18	800		800
Charles Alice B	3	S½ SE¼				80		4000	1400	5400
Ericson Dauber Fischer Co.	4	Pt W½ NE¼				23	18	2000	200	2200
Hiss Isac	5	Pt SW¼				31	26	3100		3100
Hiss Sebastion	6	Pt W½ SW¼				38	99	2200		2200
Hussey Josephine	7	Pt E½ SW¼				6	20	500	800	1300
Hobbs C.M. + Sons inc.	8	Pt E½ NE¼				40		3000	2000	5000
Jones Daniel M	9	W½ SW¼				17	50	1350		10350
[illegible]		SP NW¼				81	25	6400	2600	
Miller Frank H + Julia	10	Pt E½ SW¼				13	96	1050	750	2175
" "		Pt SE¼ NW¼								
" "		Pt E½ SW¼				5		375		
McCollum Edgar L. Clarag	11	Pt SE¼ SW½				5		375	725	1100
Martin John W + Opal L	12	Pt SW¼				1		100	200	300
Martin Wm. S + Lundy A	13	Pt NW¼				45	20	2700	800	3500
McFadden John R + Carley	14	Pt NW¼ NW¼				3		225	525	800
Richardson Mary M	15	Pt E½ SW¼				6		450	150	600
Sanders Harry E	16	NP W½ NE¼				58		3770	300 ~~500~~	7600 ~~5670~~
Vestal Emma B		PE½ NW¼				17	31	1030	2500 ~~3500~~	
Vestal Emma B	17	NW¼ SE¼				57		3920	500	4420
" "		Pt SE¼ NE¼								
Lindberg Highlands Inc.	18	Pt E½ NE¼				75		4500		4500
		Pt E½ SE¼								
						648	04	42575	17550	60125

SECTION No. 25

Congressional Township No. 15, R. 1E.

SCALE: Forty rods to an inch, or ten rods to a space, Congress Land, which is one mile square for a section.

Number of acres in this section, according to the United States Survey,

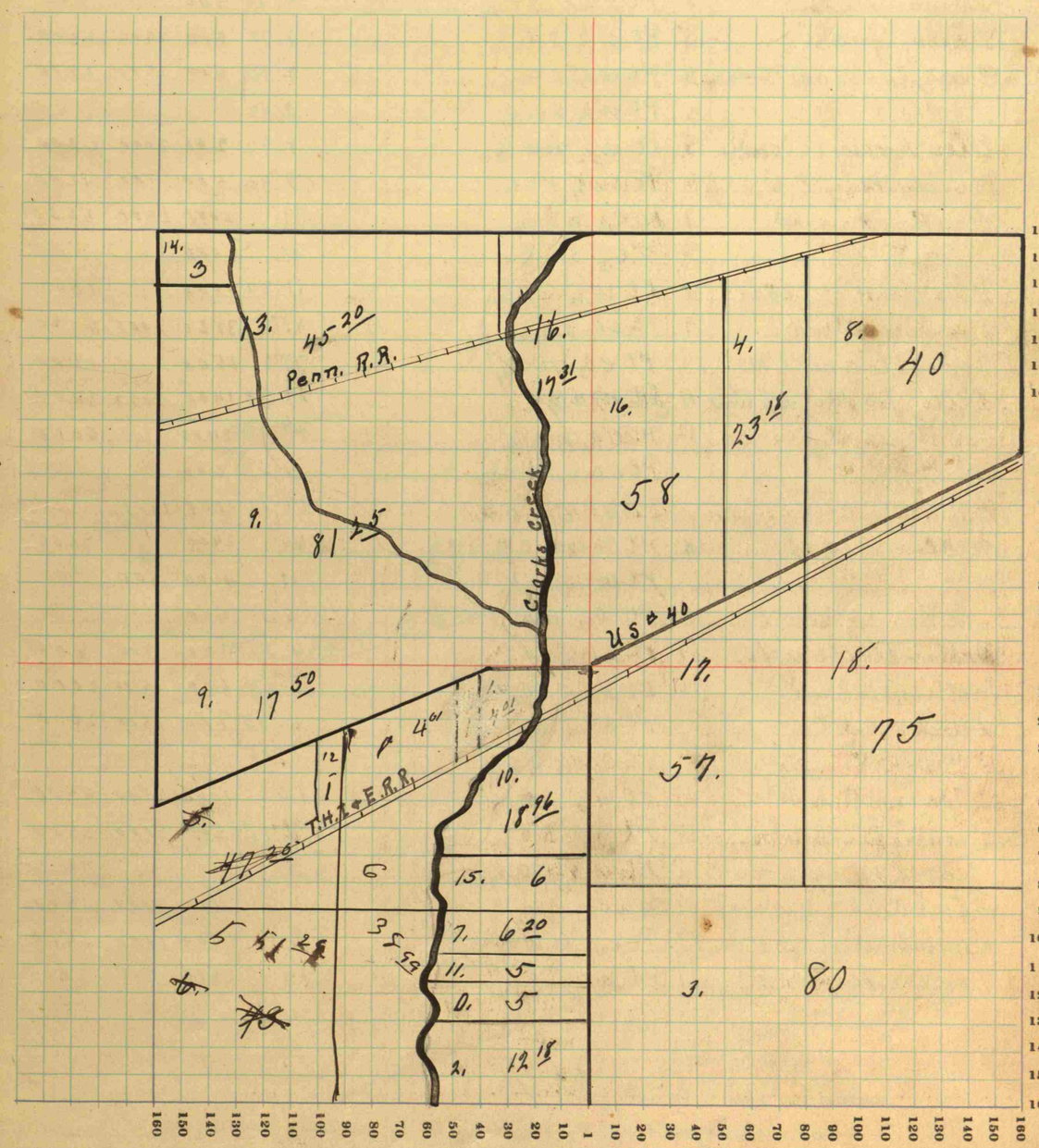

COUNTY, INDIANA, 19

Assessor's Plat-Book for ____ Township, No. ____

Wm. B. Burford Printing Co., Indianapolis

NAMES OF OWNERS	Number on Plat	DESCRIPTION	Section	Township	Range	Acres	Hundredths	Value of Lands	Value of Improvements	Value of Lands and Improvements
Breedlove Fred M & Albert P Barlow	1	Pt S w¼ ne¼	24	15	1E	17	40	1000		1000
Coleman Ruth S	2	Pt S w¼ s e¼				4	80	300		300
Dooley Jack	3	Pt n ½ s e ¼				4	72	600	1900	2500
Douglas Wm J & Emma	4	Pt w½ s e ¼				2	50	600	1900	2500
" " "		Pt w½ s e ¼				2	50			
Ellis Dorsey & Claudia	5	Pt w½ nw ¼				1	97	200	2000	2200
Franklin Mary E	6	Pt s w¼ ne¼				7	40	500	700	1200
Griest Cl Howard	7	Pt e½ ne ¼				31		2000	1500	5500
" "		Pt e½ s e ¼				30		2000		
Hiss Wm. H & Isac	8	Pt w½ s e¼				11	37	1000		1000
Hiss Sebastion	9	Pt e½ s e¼				45	87	3220	1000	4220
Jones Daniel M	10	Pt e½ ne¼				25		1500		1500
Kelley Joseph & Josephine	11	Pt nw ¼				24	38	1400	1500	2900
Fox Wilson J	12	nw¼ ne¼				39	50	2400		6000
" "		Pt s w¼ ne¼				9	82	600		
" "		S P ne¼ ne¼				17	21	1100	1900	
Mercer Geo. E.	18	Pt n end e½ nw¼				40		2400		7500
" "		Pt w½ nw ¼				71		4200	500	
" "		Pt w½ nw ¼				5	25	400		
Nester Floyd & wife	14	Pt s w¼ s e¼				4	25	300	500	800
Pattison Mary E.	15	Pt w½ s e¼				5	04	500	1500	2000
Quaker Oil Co	16	Pt s w¼ ne¼					45	100	2500	2600
" "		Pt s w¼ ne¼					15			
Stephenson Robert W	17	Pt w½ s e¼				10		1000	2500	3500
Simms Frank B &	18	Pt w½ s e ¼				2	03	500	2000	2500
Jessie M his wife		Pt w½ s e ¼				3				
Stockdale Thomas J	19	nw cor. s w. ¼				1	21	100	400	500
Spichelmeir Carl V	20	Pt e½ nw ¼				5		500	1000	1500
Trotter Lemon H	21	Pt w½ s e ¼				25		25.00	500	3000

447 74 30920 24301 54220

SECTION No. 26

Congressional Township No. 15, R. 1E

SCALE: Forty rods to an inch, or ten rods to a space, Congress Land, which is one mile square for a section.

Number of acres in this section, according to the United States Survey, ____

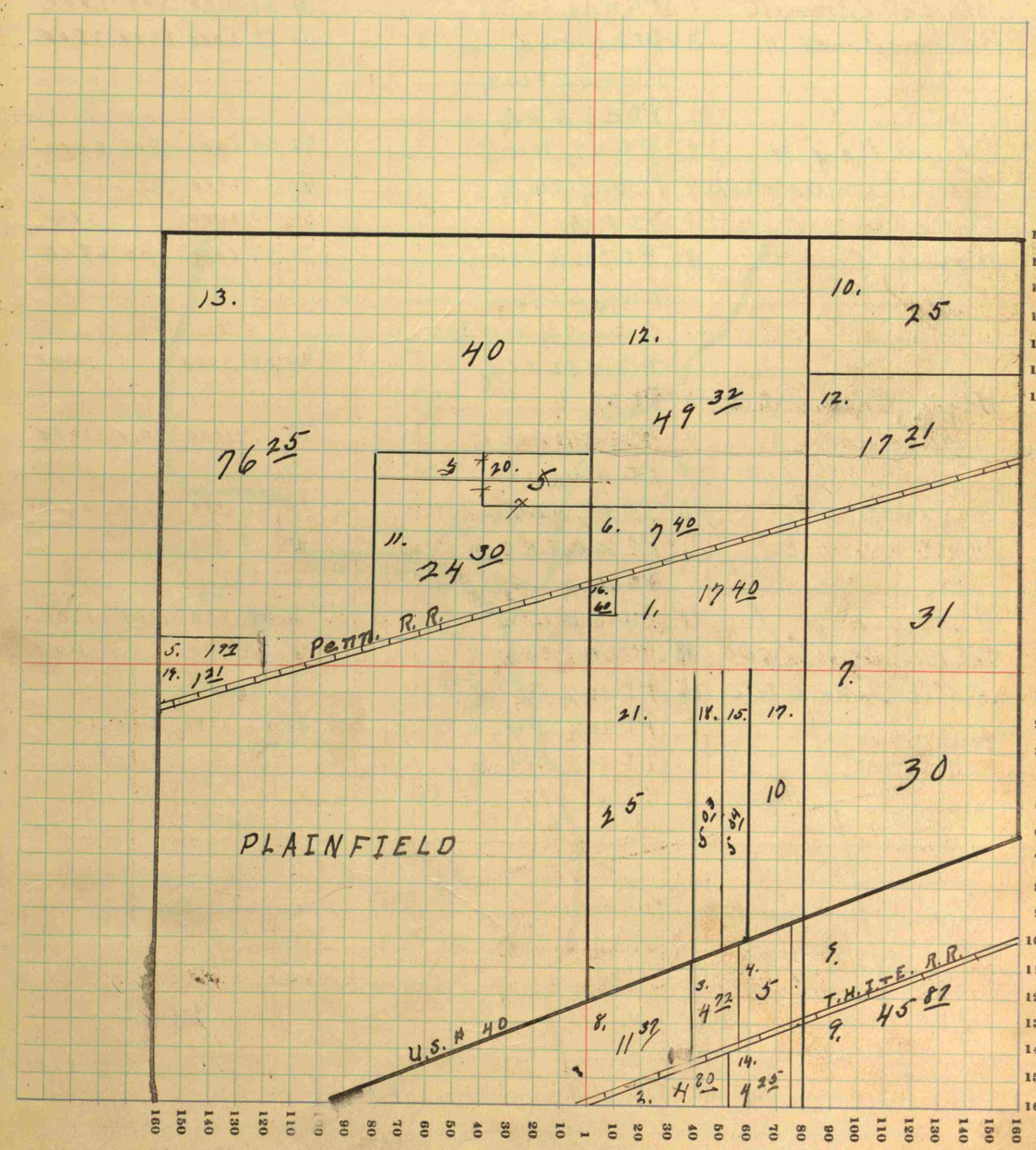

COUNTY, INDIANA, 19

Assessor's Plat-Book for _____ Township, No. _____

Wm. B. Burford Printing Co., Indianapolis

NAMES OF OWNERS	Number on Plat	DESCRIPTION	Section	Township	Range	Acres	Hundredths	Value of Lands	Value of Improvements	Value of Lands and Improvements
			27	15	1E					
Barlow Walter	1	Pt nw 1/4				25	82	~~800~~		800
Bly Dott + Emmett	2	Pt ne 1/4				4	54	500	500	1000
Barlow Russell H.	3	Pt s 1/2 nw 1/4				38	58	2000	1500	3500
" "		Pt nw 1/2 sw 1/4								
" "		Pt e 1/2 sw 1/4								
Church Benj H	4	Pt n 1/2 nw 1/4				92	05	5600	800	6400
Elliott Maurice + W Ralph	5	Pt w 1/2 sw 1/4				40		2000		2000
Green Jane	6	Pt ne 1/4				56	70	3000		3000
Hoadley Carl D	7	Pt sw 1/4 nw 1/4				71	49	6000	300	6300
" "		nw 1/4 se 1/4								
" "		S end s 1/2 nw 1/4								
" "		N half Pt se 1/4				36	28	1500		1500
Hayden Arthur et al	8	Pt s 1/2								
Jordan Leona J	9	Pt se 1/4 ne 1/4				12		1000	400	1400
" "	~~10~~	Pt nw 1/4				7				
Mercer Geo E.	10	Pt e 1/2 ne 1/4				57	62	3000	1500	4500
" "		Pt ne 1/4 se 1/4								
" "		Pt ne 1/4 se 1/4								
Pike I. L.	12	Pt s w 1/4				2	60	300	1000	1300
P. C. C. + St. L. R.Y. Co.	13	Pt w 1/2 s w 1/4				6	83	400		400
Vestal Anna estate	14	Pt w 1/2 s w 1/4								
" " "		Pt w 1/2 s w 1/4				25	69	1300	200	1500
" " "		Pt w 1/2 s w 1/4								

477 20 27400 6200 33600

SECTION No. 27

Congressional Township No. 15, R. 1 E

SCALE: Forty rods to an inch, or ten rods to a space, Congress Land, which is one mile square for a section.

Number of acres in this section, according to the United States Survey, _____

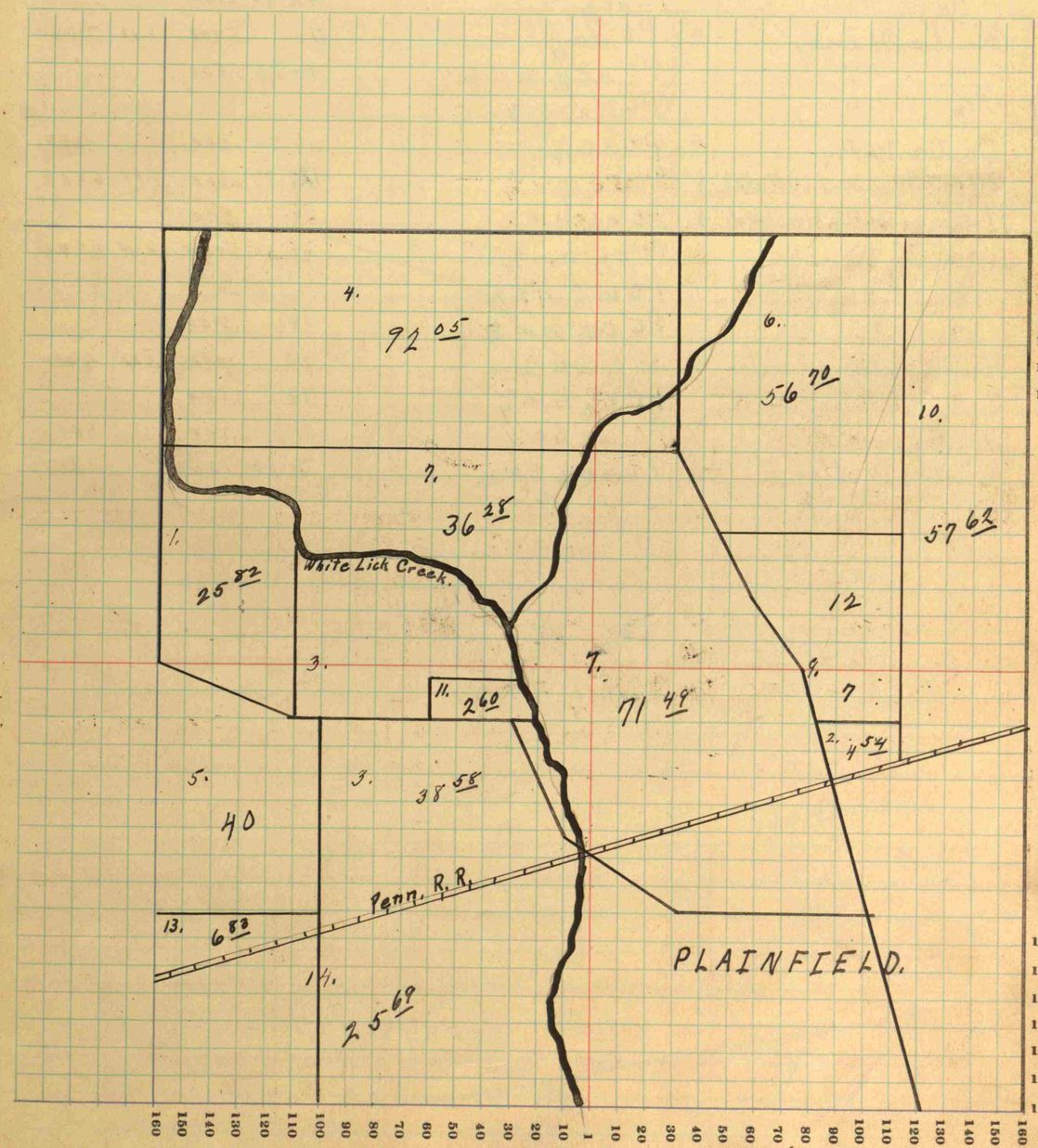

COUNTY, INDIANA, 19

Assessor's Plat-Book for Township, No.

Wm. B. Burford Printing Co., Indianapolis

NAMES OF OWNERS	Number on Plat	DESCRIPTION	Section	Township	Range	Acres	Hundredths	Value of Lands	Value of Improvements	Value of Lands and Improvements
			28	15	1E					
Barlow Walter	1	Pt ne 1/4				97	29	4800	2500	9400
" "		Pt ne 1/4				42	25	2100		
Barlow Henry	2	Pt nw 1/4				112		5000	1500	7000
" "		Pt ne 1/4 nw 1/4				16	10	500		
" "		Pt nw 1/4 ne 1/4								
Carter W.F.	3	Pt se 1/4				4	89	250		250
Elliott Maurice W Ralph	4	Pt se 1/4				127	37	6000	500	6500
Hollingsworth Harry S	5	Pt e 1/2 nw 1/4				6		300		
" "		Pt e 1/2 nw 1/4				40	50	2000	1000	4100
" "		Pt w 1/2 ne 1/4								
" "		Pt e 1/2 nw 1/4				16		800		
Hanna Wilbur & wife	6	w 1/2 sw 1/4				80		4000	1500	9000
" " "		Pt e 1/2 sw 1/4				76		3500		
Hayden Louisa	7	Pt w 1/2 se 1/4				7		300		300
Martin Walter C	8	Pt se 1/4 sw 1/4				1	98	100		100
						621	38	29650	7000	36650

SECTION No. 28

Congressional Township No. 15, R. 16

SCALE: Forty rods to an inch, or ten rods to a space, Congress Land, which is one mile square for a section.

Number of acres in this section, according to the United States Survey,

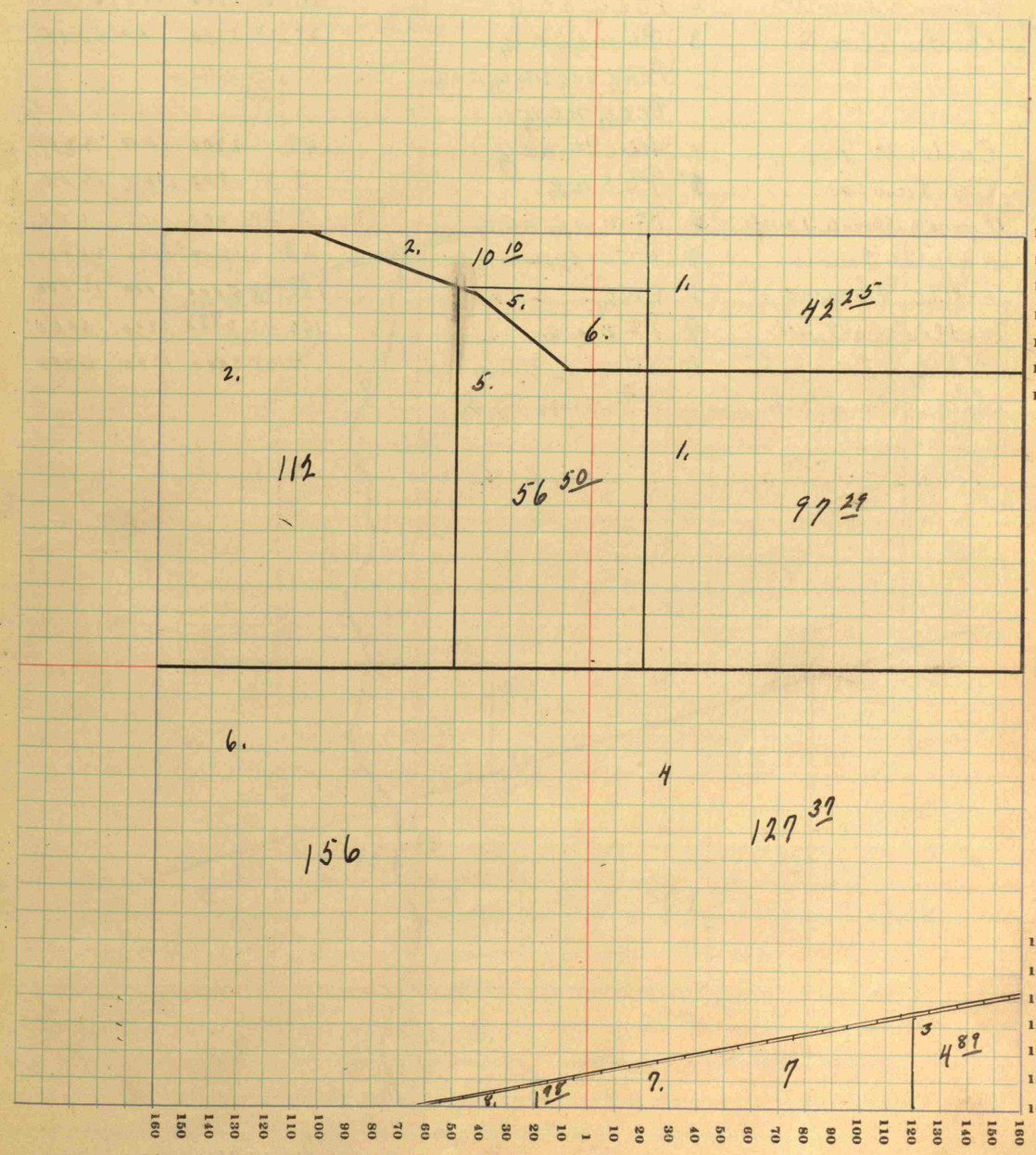

COUNTY, INDIANA, 19

Assessor's Plat-Book for ,, Township, No.

Wm. B. Burford Printing Co., Indianapolis

NAMES OF OWNERS	Number on Plat	DESCRIPTION	Section	Township	Range	Acres	Hundredths	Value of Lands	Value of Improvements	Value of Lands and Improvements
			33	15	1E					
Allison Chas W + Emma A	1	Pt se¼ ne¼				1	86	200	800	1000
Brown Oliver W	2	Pt e½ se¼				81	41	5000	1500	6500
Charles Alice B.	3	Pt w½ se¼				82	03	5000	500	5500
" "		Pt w½ ne¼ Pt. e½ se¼								
" "		Pt e½ ne¼								
Carter W. F	4	mid. Pt. ne¼				45		2700	1000	3700
C & Lawson	5	Pt s w¼				8	21	800	1000	1800
Hannah Wilbur A + wife	6	Pt n w¼ ne¼				5	28	200		200
Hayden Louisa	7	Pt w½ ne¼				40		1800	1000	2800
Little Thomas H	8	s w¼				152	04	5000	3000	12000
Martin Walter C	9	Pt n w¼				146	42	7300	1700	9000
Sharp Sarah I	10	Pt w½ ne¼				72	65	3000	1200	4700
Elizabeth Steck		Pt n w½ s e¼								
						634	89	35000	12200	47200

SECTION No. 33

Congressional Township No. 15, R. 1E

SCALE: Forty rods to an inch, or ten rods to a space, Congress Land, which is one mile square for a section.

Number of acres in this section, according to the United States Survey,

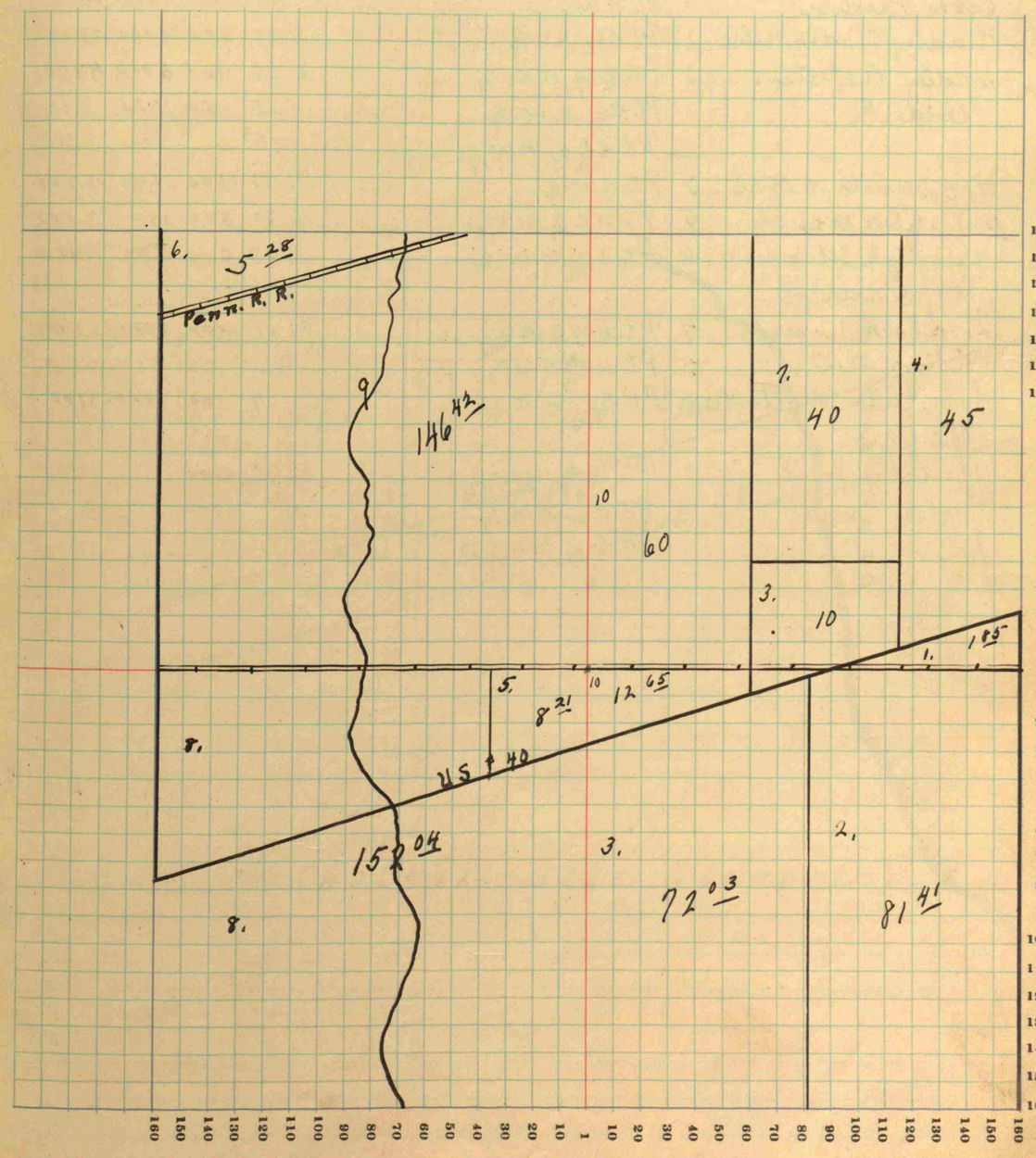

COUNTY, INDIANA, 19

Assessor's Plat-Book for Township, No.

Wm. B. Burford Printing Co., Indianapolis

NAMES OF OWNERS	Number on Plat	DESCRIPTION	Section	Township	Range	Acres	Hundredths	Value of Lands	Value of Improvements	Value of Lands and Improvements
			34	15	16					
Cook Preston	1	Pt nw 1/4					83	150	1500	1650
Hadley Chas F & Mable	2	Pt e 1/2 nw 1/4				2	30	300	2000	2300
Hadley Robert M	3	Pt e 1/2 nw 1/4				3	99	400	5000	5750
Ada R.		Pt e 1/2 nw 1/4					25	50	300	
" "		Pt se 1/4 nw 1/4					15			
Hayden Arthur et al	4	Pt nw 1/4				31	71	1500	1200	2700
Mills Alice M et al	5	Pt ne 1/4 nw 1/4				6	70	500	1500	2000
Middaugh Masbern and Grace G.	6	Pt e 1/2 nw 1/4				6	87	900	2500	3400
Robback James A	7	Pt nw 1/4 ne 1/4				26	17	1000	2500	3500
" "		Pt ne 1/4 nw 1/4								
Sanderson Walter A & Beryl H.	8	Pt e 1/2 nw 1/4					54	100	3000	3100
Vestal John E	9	Pt w 1/2 nw 1/4				72		4200		4200
Vestal Anna	10	Pt e 1/2 nw 1/4				63		3700		3700
" "		Pt w 1/2 ne 1/4								

214 61 12500 19500 32300

SECTION No. 34

Congressional Township No. 15, R. 18

SCALE: Forty rods to an inch, or ten rods to a space, Congress Land, which is one mile square for a section.

Number of acres in this section, according to the United States Survey,

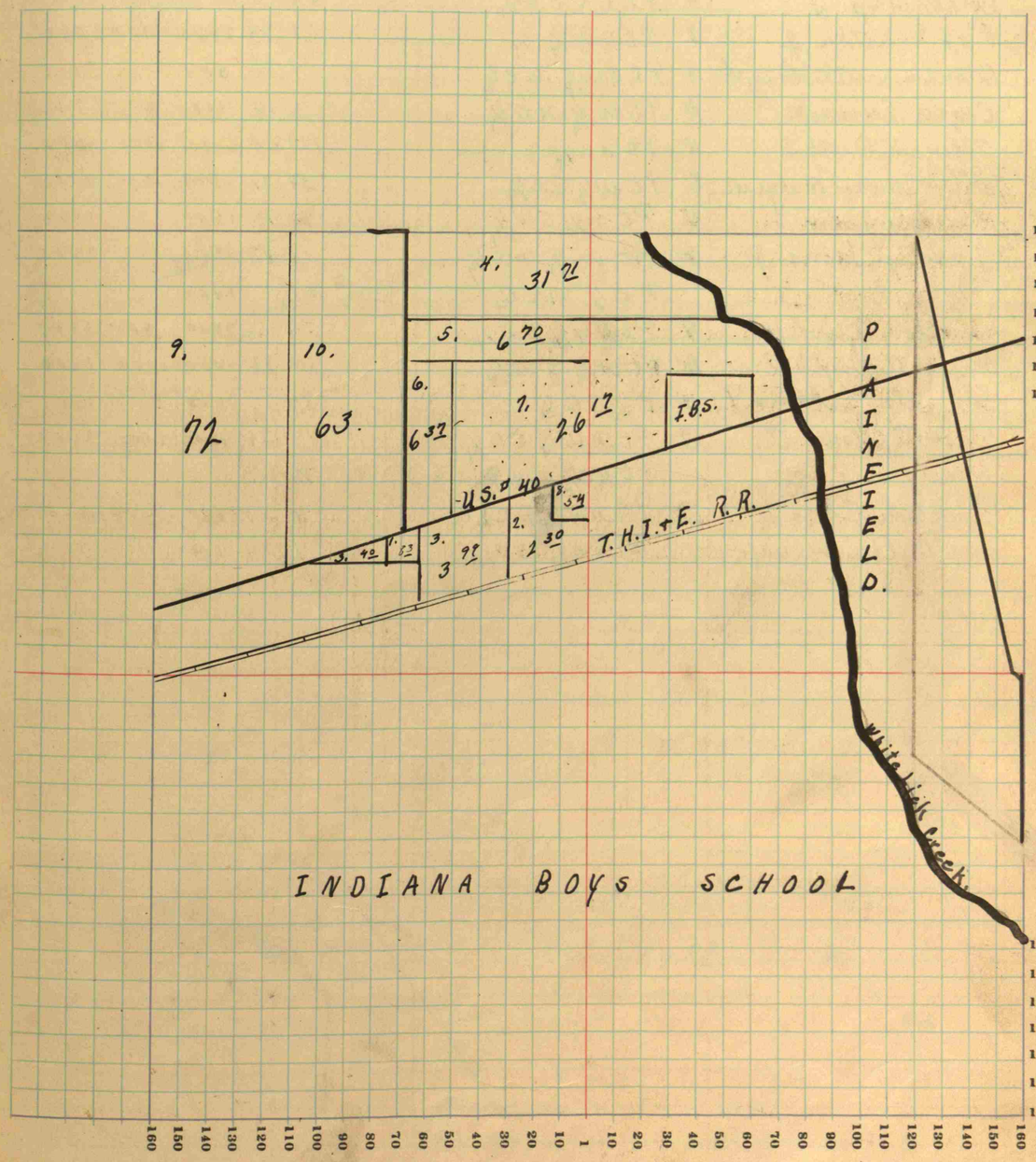

COUNTY, INDIANA, 19

Assessor's Plat-Book for Township, No.

Wm. B. Burford Printing Co., Indianapolis

NAMES OF OWNERS	Number on Plat	DESCRIPTION	Section	Township	Range	Acres	Hundredths	Value of Lands	Value of Improvements	Value of Lands and Improvements
			35	15	1E					
Allen Mary J	1	Pt e½ se¼				44		2200		2200
Cox Martha J	2	Pt sw¼				47	79	2880	700	3580
Cumberworth Guy G	3	Pt sw¼ ne¼				9	72	800		800
Cooper Earnest	4	Pt sw¼ ne¼				1	14	100		100
Colman Ruth S	5	Pt ne¼				119	35	6000	1000	7000
Etter Wm. & Margaret	6	Pt w½ se¼				57	02	2800	1200	4000
Gunn John F	7	Pt n½ sw¼				22		1500		1500
Jordan Leona J	8	Pt w½ ne¼				1	94	100		2500
" "		ne¼ ne¼				40		2400		
Lovellen Olive M	9	Pt sw¼ sw¼				27		1500	800	2300
Prewett Joseph E.	10	Pt w½ sw¼				17	72	1000	1500	2500
Stanley Filborn T	11	e½ se¼				36		1800		1800
Sewall Elmer C	12	Pt nw¼ se¼				19	24	1200	1000	3200
" "		Pt ne¼ se¼				1				
Tucker Chas D	13	Pt nw¼ se¼				4	62	300	800	1200
and Milda his wife		Pt sw¼ ne¼				1	14	100		

449 69 24690 7400 31680

SECTION No. 35

Congressional Township No. 15, R. 16

SCALE: Forty rods to an inch, or ten rods to a space, Congress Land, which is one mile square for a section.

Number of acres in this section, according to the United States Survey,

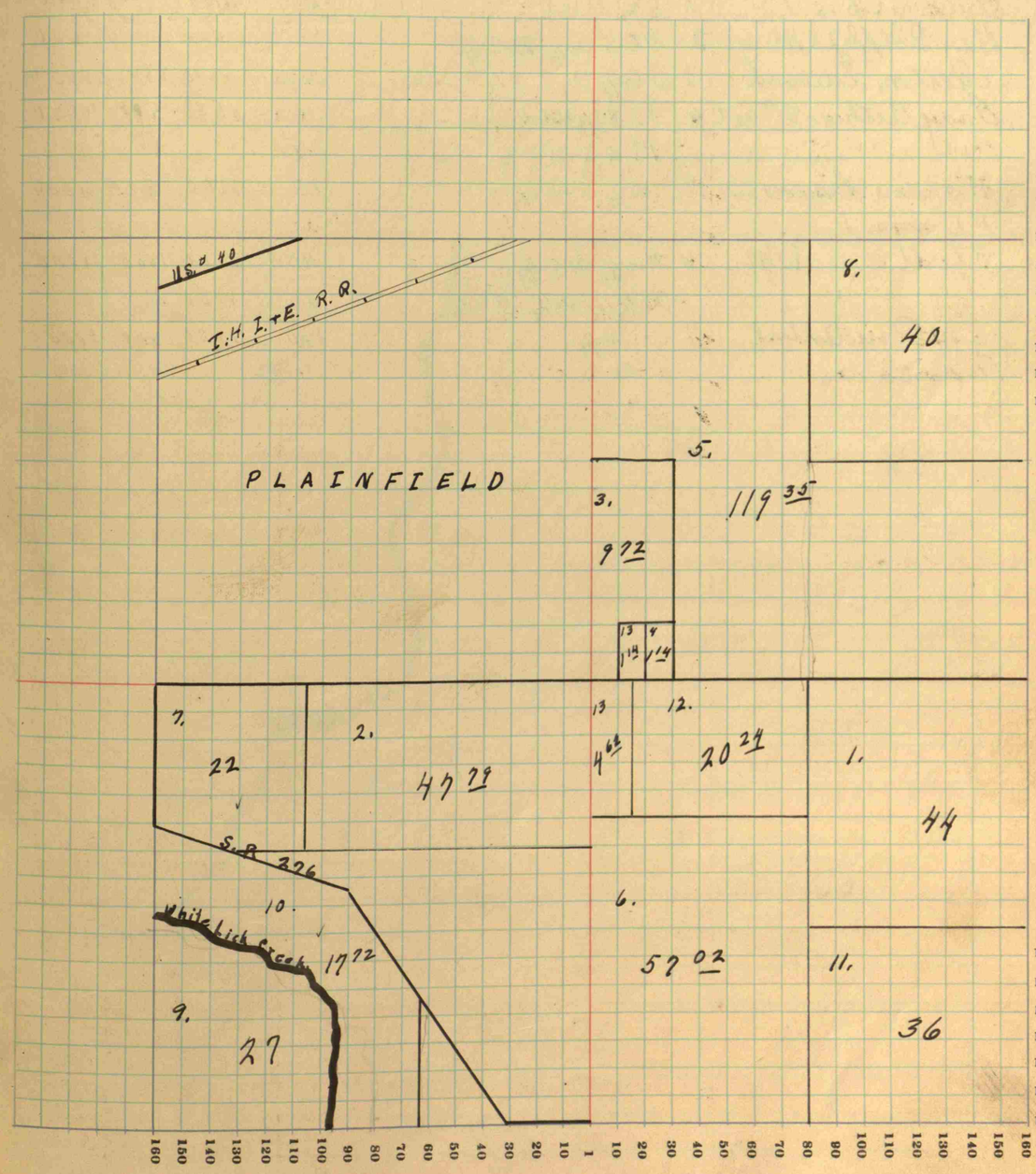

COUNTY, INDIANA, 19

Assessor's Plat-Book for Township, No.

Wm. B. Burford Printing Co., Indianapolis

NAMES OF OWNERS	Number on Plat	DESCRIPTION	Section	Township	Range	Acres	Hundredths	Value of Lands	Value of Improvements	Value of Lands and Improvements
			36	15	E					
Barker Chas E.	1	E½ SW¼				80		4000	1200	5200
Bly Ralph J + Mary	2	Pt SW¼ NE¼				12		600		600
Egerton Edward	3	SE¼				160		8400	1500	10300
Gray Arthur & Trust	4	Pt E½ NE¼				15		3520	500	4020
" "		Pt E½ NE¼				73				
Hardin Emmett M + Anna L	5	W½ SW¼				80		3200	800	4000
Stout Sarah M	6	NW¼ NE¼				40		2000	1000	4000
" "		N½ SW¼ NE¼				20		1000		
The Prudential Ins. Co	7	NW¼				160		7200	800	8000

640 30320 5800 36120

SECTION No. 36

Congressional Township No. 15, R. 2 E

SCALE: Forty rods to an inch, or ten rods to a space, Congress Land, which is one mile square for a section.

Number of acres in this section, according to the United States Survey,

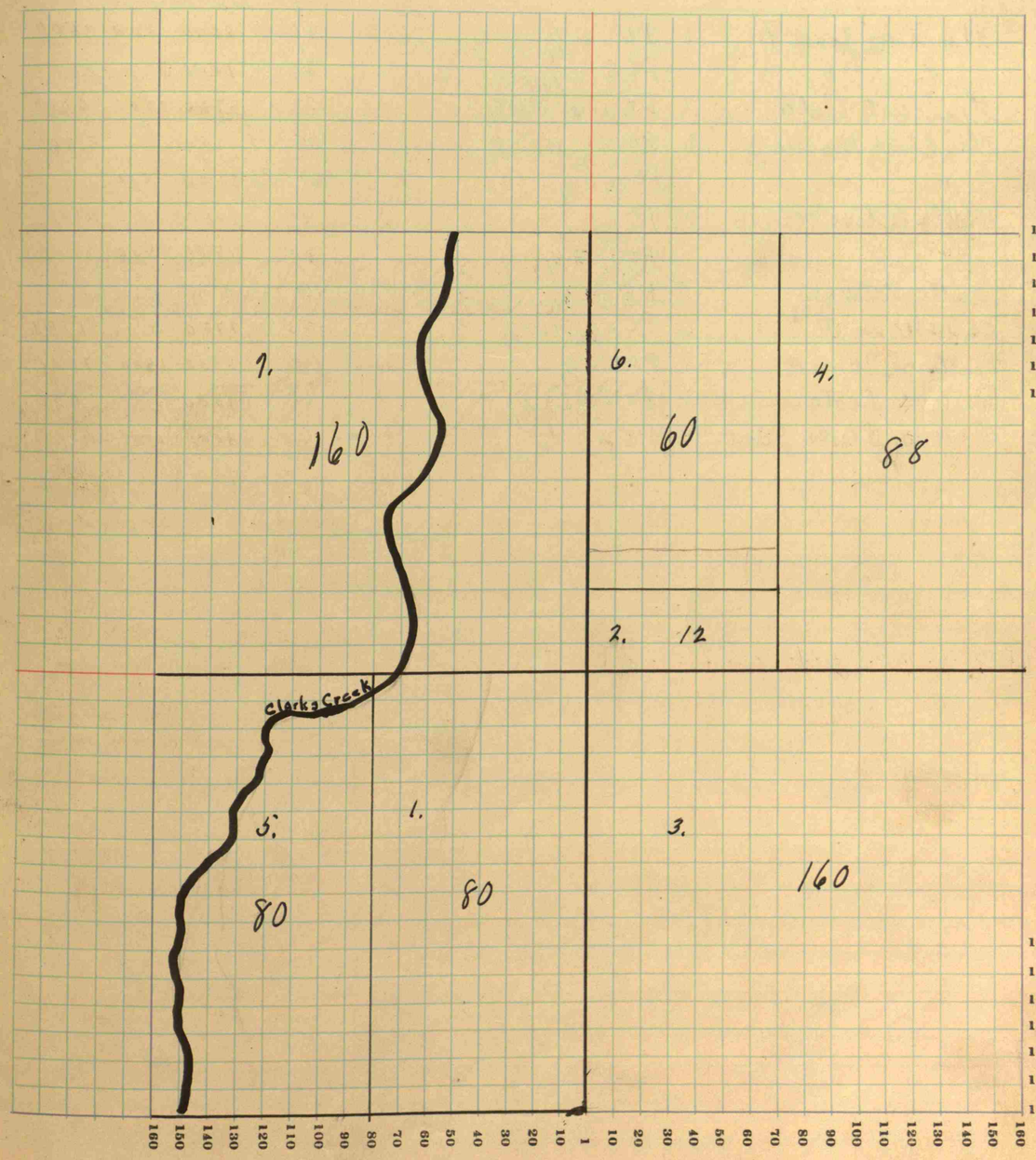

COUNTY, INDIANA, 19

Assessor's Plat-Book for Township, No.

Wm. B. Burford Printing Co., Indianapolis

NAMES OF OWNERS	Number on Plat	DESCRIPTION	Section	Township	Range	Acres	Hundredths	Value of Lands	Value of Improvements	Value of Lands and Improvements
			29	15	20					
Burton Jesse F	1	Pt S W 1/4				40		2000	500	3500
" "		Pt S W 1/4				20		1000		
Gilbert Ada	2	Pt W 1/2 N W 1/4				62	25	3720	2500	6220
Gilbert Morris J	3	Pt N 1/2 N W 1/4				35		1750		5350
" "		Pt N E 1/4				61	55	3100	500	
Mills Olive M Et al	4	Pt S W 1/4				40		2000		4300
" "		Pt N W 1/4				30		1500	800	
Mattern Chas.	5	Pt N E 1/4				101	50	6150	1400	7500
Mills Wm. P.	6	Pt S 1/2 N W 1/4				35		1750		1750
Mattern Wm A	7	Pt S E 1/4				100		5500	1500	7000
Mattern Leota	8	Pt S 1/2 S E 1/4				60		3000		3000
Owens Stella Jane.	9	Pt S W 1/4				60		3000	1000	4000
						645	30	34420	8201	42620

SECTION No. 29

Congressional Township No. 15, R. 20

SCALE: Forty rods to an inch, or ten rods to a space, Congress Land, which is one mile square for a section.

Number of acres in this section, according to the United States Survey,



COUNTY, INDIANA, 19

Assessor's Plat-Book for Township, No.

Wm. B. Burford Printing Co., Indianapolis

NAMES OF OWNERS	Number on Plat	DESCRIPTION	Section	Township	Range	Acres	Hundredths	Value of Lands	Value of Improvements	Value of Lands and Improvements
			30	15	2E					
Burton Jesse F	1	Pt s e 1/4				15		600		600
Charles Alice	2	W end S 1/2 S W 1/4				54	39	2200		2200
Hanna Guy C.	3	Pt W 1/2 N E 1/4				42	56	2520		2520
Huse Wm. M.	4	Pt N W 1/4				9		600	900	1500
" "		Pt N E 1/4 S E 1/4				24		960		960
" "		Pt E 1/2 N E 1/4				23	33	1150		1150
Leland Reality Co.	5	Pt N W 1/4 N E 1/4				6		360		360
Lindberg Highlands Inc.	6	N 1/2 S W Fr 1/4				56	41	2550		12[illegible] 990
" "		N W 1/4 S E 1/4				40	80	2000		
" "		Pt N W Fr 1/4				118	40	7100	1900	~~9000~~
" "		Pt W 1/2 N E 1/4								
" "		Pt N W 1/4				24	33	1440		
Mills Olive M Et al.	7	Pt E 1/2 S E 1/4				6		200		200
Mills Wm P	8	Pt E 1/2 S E 1/4				20		1400		1400
" "		Pt S E 1/4				15				
Moffett Jesse C	9	S W 1/4 S E 1/4				32	37	1300		1300
"		S W 1/4 S E 1/4 Forest Reserve				7	63			
Smith Paul A	10	Pt E 1/2 N E 1/4								
		Pt E 1/2 N E 1/4				55	25	3300		3300
						530	44	27680	2800	30480

SECTION No. 30

Congressional Township No. 15, R. 2 E

SCALE: Forty rods to an inch, or ten rods to a space, Congress Land, which is one mile square for a section.

Number of acres in this section, according to the United States Survey,

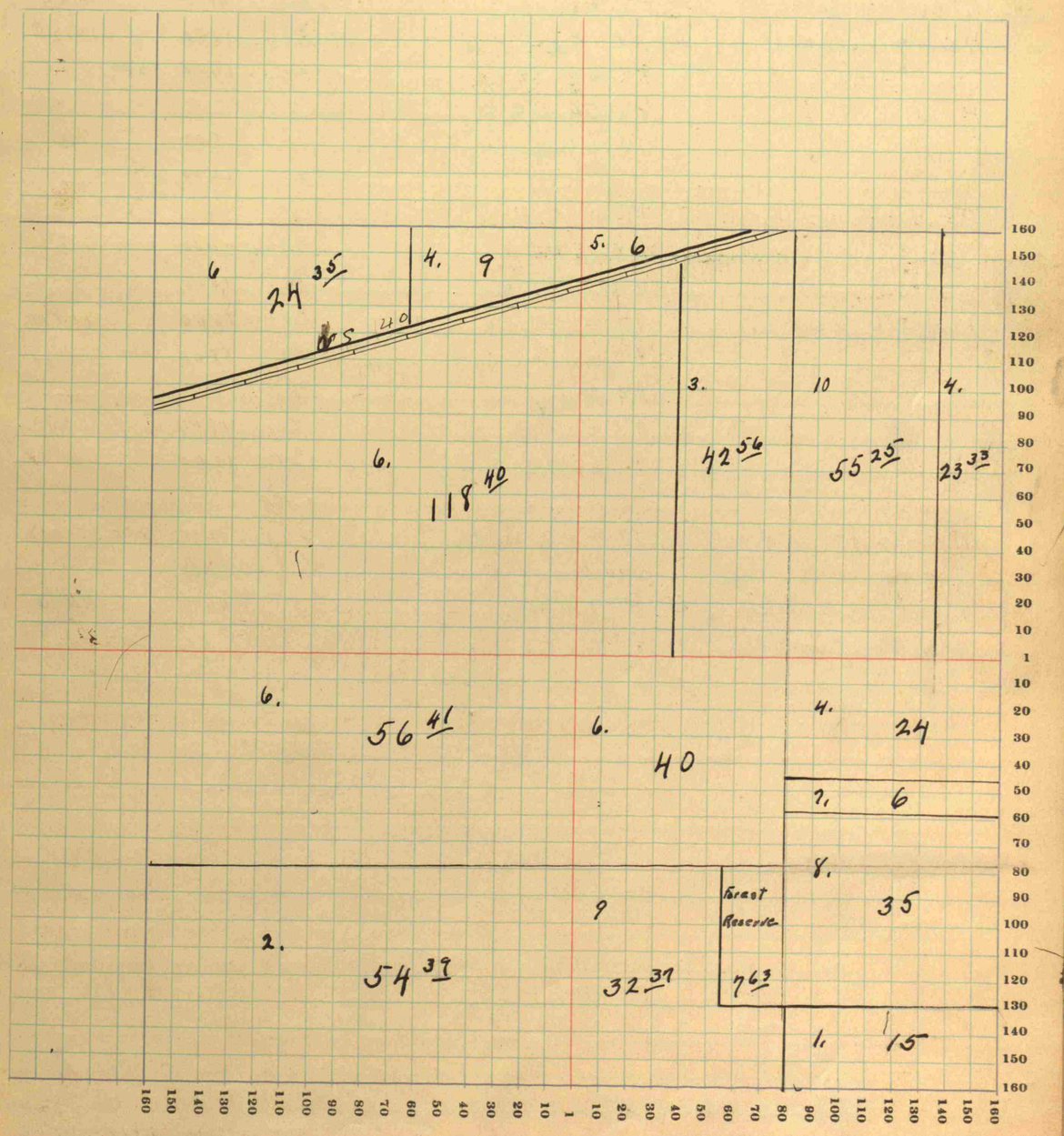

COUNTY, INDIANA, 19

Assessor's Plat-Book for \ \ Township, No.

Wm. B. Burford Printing Co., Indianapolis

NAMES OF OWNERS	Number on Plat	DESCRIPTION	Section	Township	Range	Acres	Hundredths	Value of Lands	Value of Improvements	Value of Lands and Improvements
			31	15	2E					
Burton Jesse F	1	E½ NE¼				80		4000		4000
Harvey Alva C.	2	Pt SE¼ SW¼				23		1150		13950
		Pt W½ SE¼				40		2400	2500	
		Pt E½ SE¼								
		Pt SW¼				10		500		
		Pt SE¼				40		2400		
		Pt S W¼								
		NE¼ SE¼				40		2400	1000	
		SE¼ SE¼				40		1600		
Moffett Jesse C	3	Pt N½ NW¼				35	62	1860		11800
		Pt W½ NE¼				95		5700	2000	
		Pt NW¼								
		Pt S W¼				20		1100		
		Pt S W¼ NW¼				24		1200		
Sumner Andrew J & Emma R	4	Pt SW¼ NW¼				20		1200	800	2000
		Pt SW Fr ¼								
The Prudential Ins. Co. of America	5	Pt SW Fr ¼				80		4800		4800
						547	62	30250	6300	36550

SECTION No. 31

Congressional Township No. 15, R. 2 E

SCALE: Forty rods to an inch, or ten rods to a space, Congress Land, which is one mile square for a section.

Number of acres in this section, according to the United States Survey,

274/137 12

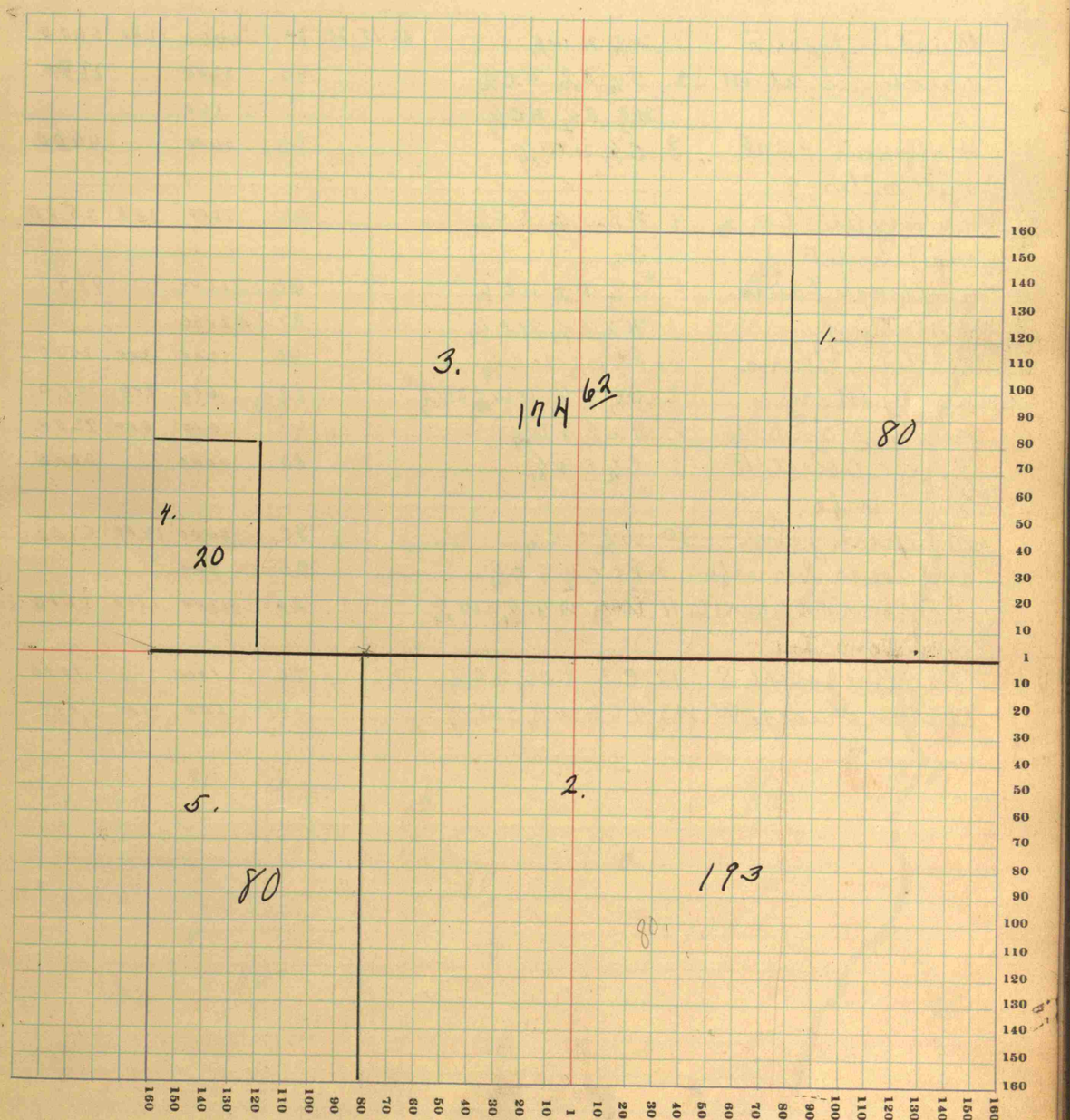

COUNTY, INDIANA, 19

Assessor's Plat-Book for Township, No.

Wm. B. Burford Printing Co., Indianapolis

NAMES OF OWNERS	Number on Plat	DESCRIPTION	Section	Township	Range	Acres	Hundredths	Value of Lands	Value of Improvements	Value of Lands and Improvements
Burton Jesse F	1	W½ N W¼	32	15	2E	80		4400	1200	5600
Harvey Albert M	2	S½ S½ NE¼				40		2200		2350
"		N½ S½ NE¼				2	70	150		
Hoffman Earl & Walter J	3	E½ N W¼				80		4400		4400
Harvey Albert M ⅓ and Jennie B ⅔	4	N½ E½ S E¼				40		2200	300	2500
Huffman Laura Mattern	5	S½ N½ NE¼				40		2200		4290
		N½ S½ NE¼				37	80	2090		
Mattern Dana	6	Pt N½ NE¼				40		2200	300	2500
Newby Mary	7	E½ E½ NW¼ SW¼				10		600	800	1400
Newby David	8	SW¼ SW¼				40		1600	600	2200
Swift Albert B. and wife	9	E½ SW¼				80		4000		4000
Stapert John and Teena his wife	10	W½ S E¼				88		4400	1500	6700
		Pt E½ S E¼				20		800		
Stephens Howard & and Lena I.	11	W½ N W¼ SW¼				20		1200	1000	2200
Taylor Joseph S	12	E½ S E¼ S E¼				20		1000		1000
Urban George W	13	Pt N W¼ SW¼				10		500	100	600
						640		33540	4800	39740

SECTION No. 32

Congressional Township No. 15, R. 2E

SCALE: Forty rods to an inch, or ten rods to a space, Congress Land, which is one mile square for a section.

Number of acres in this section, according to the United States Survey,

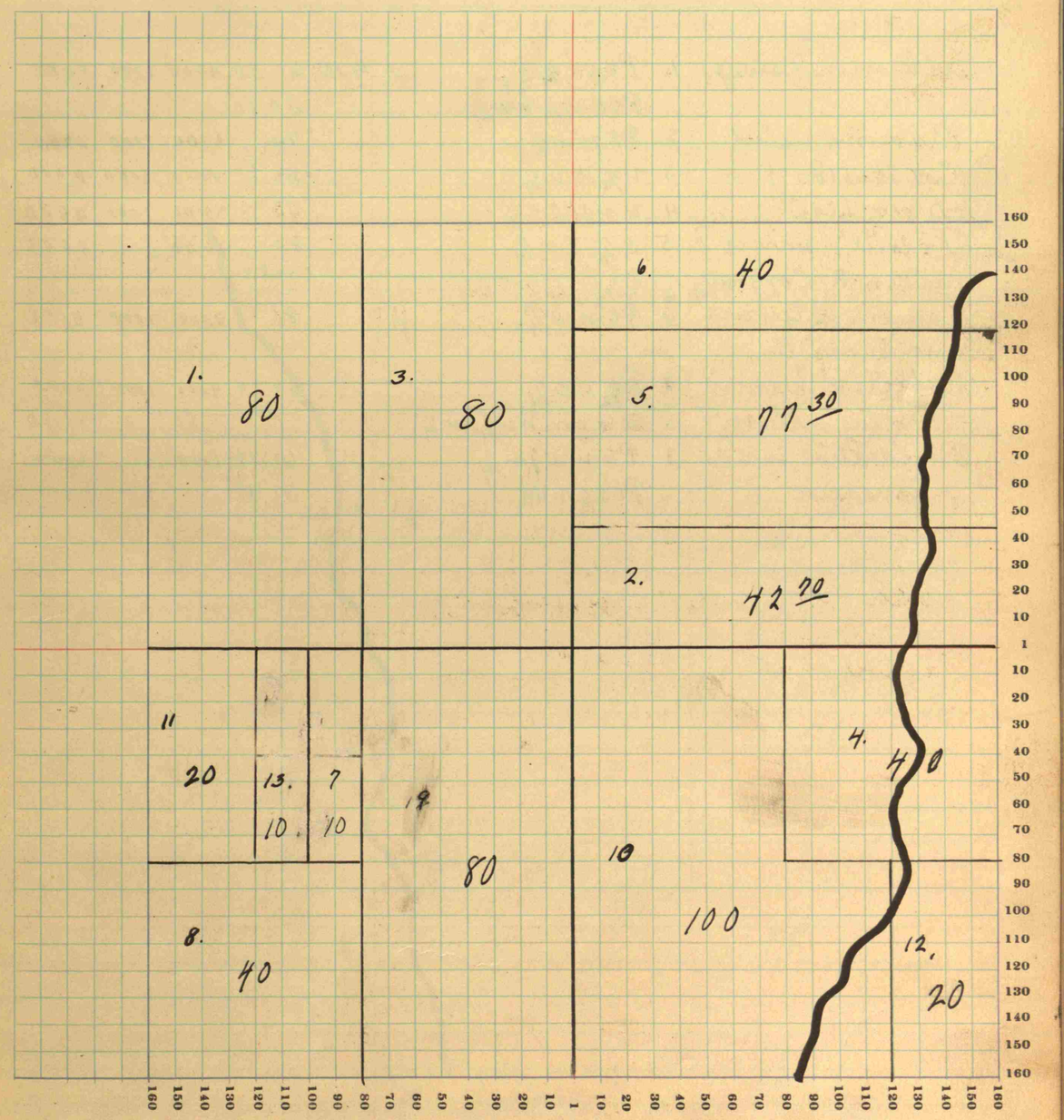

..... COUNTY, INDIANA, 19

Assessor's Plat-Book for ..... Township, No. .....

Wm. B. Burford Printing Co., Indianapolis

NAMES OF OWNERS	Number on Plat	DESCRIPTION	Section	Township	Range	Acres	Hundredths	Value of Lands	Value of Improvements	Value of Lands and Improvements
Atkinson Isaac J	1	Pt s e 1/4 SE 1/4	1	14	16	67	50	4400	1000	5400
		Pt S w 1/4 NW 1/4				30	50			
Brown Hubert	2	Pt n w 1/4				74		3700	1000	4700
Cox Martha J	3	N 1/2 S w 1/4				80		4000	2000	6000
Dyer Leo C	4	N side S e 1/4				76		3800	1000	4800
Farrell Fannie F and Wm R. Co Jointly	5	S 1/2 S w 1/4				80		3600		3600
Fanam Stewart and Dora A	6	N 1/2 N E 1/4 Pt n w 1/4				80		4000	1000	5000
Roberts Sherman	7	S 1/2 N E 1/4				80	29	4000	1000	5000
Stanley Tilbon T	8	N W cor. n w 1/4 N W 1/4				1		50		50
Prudential ins. Co. of America	9	Pt n w for. 1/4				67	78	5000		5000
		Pt S 1/2 N W 1/4				31	88			
						668	45	32540	7000	39540

SECTION No. 1

Congressional Township No. 14, R. 16

SCALE: Forty rods to an inch, or ten rods to a space, Congress Land, which is one mile square for a section.

Number of acres in this section, according to the United States Survey, ...

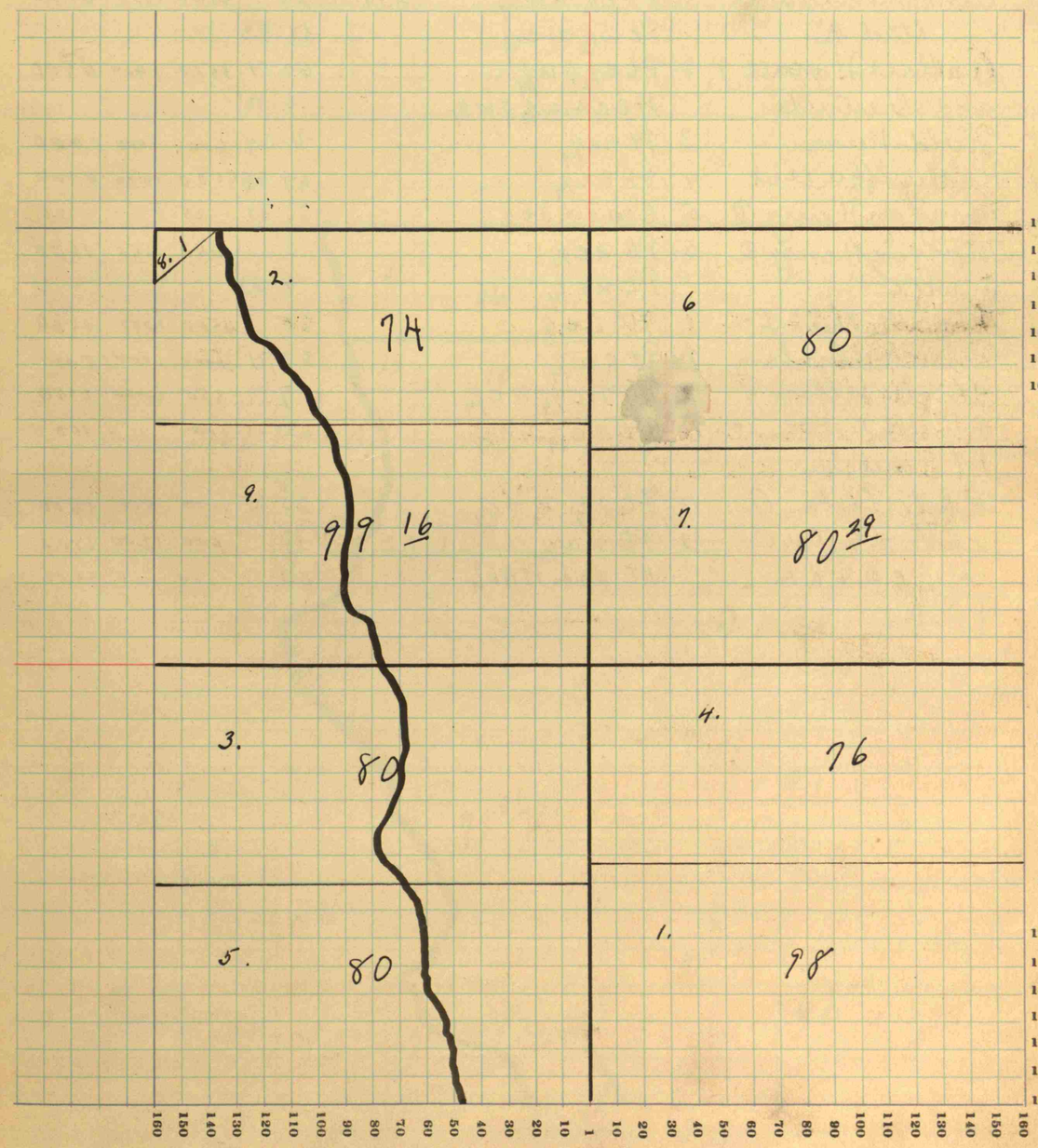

_____ COUNTY, INDIANA, 19____

Assessor's Plat-Book for _____ Township, No. _____

Wm. B. Burford Printing Co., Indianapolis

NAMES OF OWNERS	Number on Plat	DESCRIPTION	Section	Township	Range	Acres	Hundredths	Value of Lands	Value of Improvements	Value of Lands and Improvements
Anderson, Minnie M.	0	Pt S½ NE¼				33		1650	1000	2650
Elmond Elza A	1	Pt E½ NW¼	2	14	1E	26		4200	1800	6000
and Ethel R.		Pt W½ NE¼				51	93			
Ballard Horace J	2	Pt E½ SW¼				67	51	3500	1400	4900
and Gertrude		NE cor. W½ SW¼				4	30			
Fields Nelson	3	Pt NE¼				11	34	600	1000	1600
Hadley Effie et al	4	S P S E¼				69	66	3500	1500	5000
Morgan Henry A	5	S W cor. S E¼				3	33	25		25
Morgan Henry A	6	Pt NE¼				5		650	450	1100
& wife		Pt NE¼				7	63			
Moon Mathew I	7	Pt S E¼				90		4500	1000	4500
Peacock Abraham	8	Pt S W¼				87	71	4000	1000	5000
Stanley Filbon T	9	Pt NE¼ NE¼				7		350	2000	2350
Prudential ins. Co	10	Pt SE¼ NE¼				2		100		100
of America										
White Iula A	11	Pt S½ NE¼				20	75	1000	800	1800
White Dayton C	12	Pt NW¼				10		600	1200	1800
" C.D. & R.A.		Pt W side Pt NE¼				30		1500		1500
						524	26	26175	13150	39325

SECTION No. 2

Congressional Township No. 14, R. 1 E

SCALE: Forty rods to an inch, or ten rods to a space, Congress Land, which is one mile square for a section.

Number of acres in this section, according to the United States Survey, _____

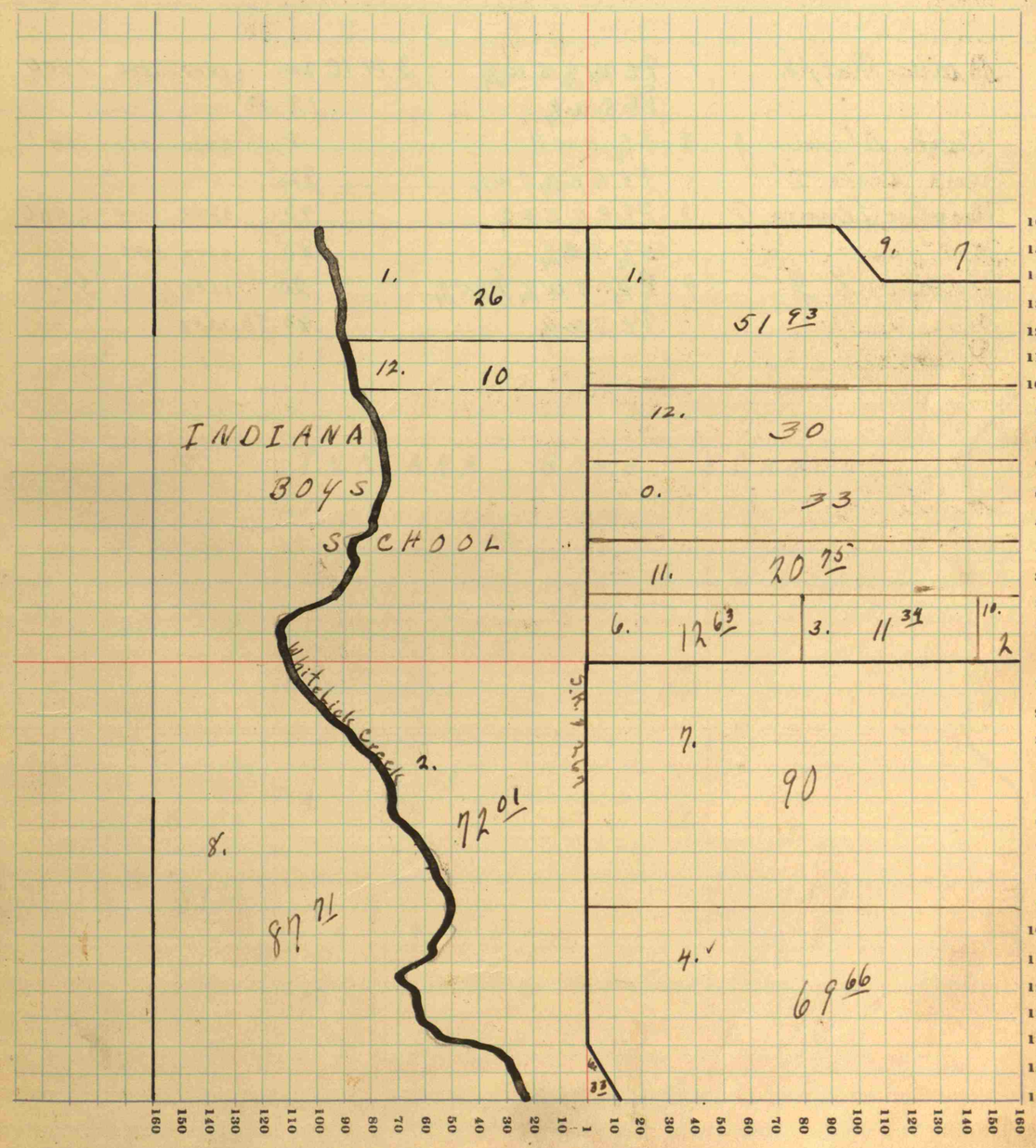

COUNTY, INDIANA, 19

Assessor's Plat-Book for _____ Township, No. _____

Wm. B. Burford Printing Co., Indianapolis

NAMES OF OWNERS	Number on Plat	DESCRIPTION	Section	Township	Range	Acres	Hundredths	Value of Lands	Value of Improvements	Value of Lands and Improvements
Boons Ralph	1	Pt w½ s w¼	3	14	1E	20		1500	1000	2500
		Pt s w¼				13	58			
Cook Stanley J and Elsie D.	2	e½ s w¼				8		2400	1000	3400
		Pt s e¼ s w¼				32				
Newlin Lenora P.	3	Pt e½ s e¼				77		3800	1100	4900
		w½ s e¼				80		4000	1100	
Newlin E. J.	4	E½ s w¼ & w¼				20		1100		3300
		Pt s w¼				40	50	2200		
						241		15000	4000	19000

SECTION No. 3

Congressional Township No. 14, R. 1E

SCALE: Forty rods to an inch, or ten rods to a space, Congress Land, which is one mile square for a section.

Number of acres in this section, according to the United States Survey, _____

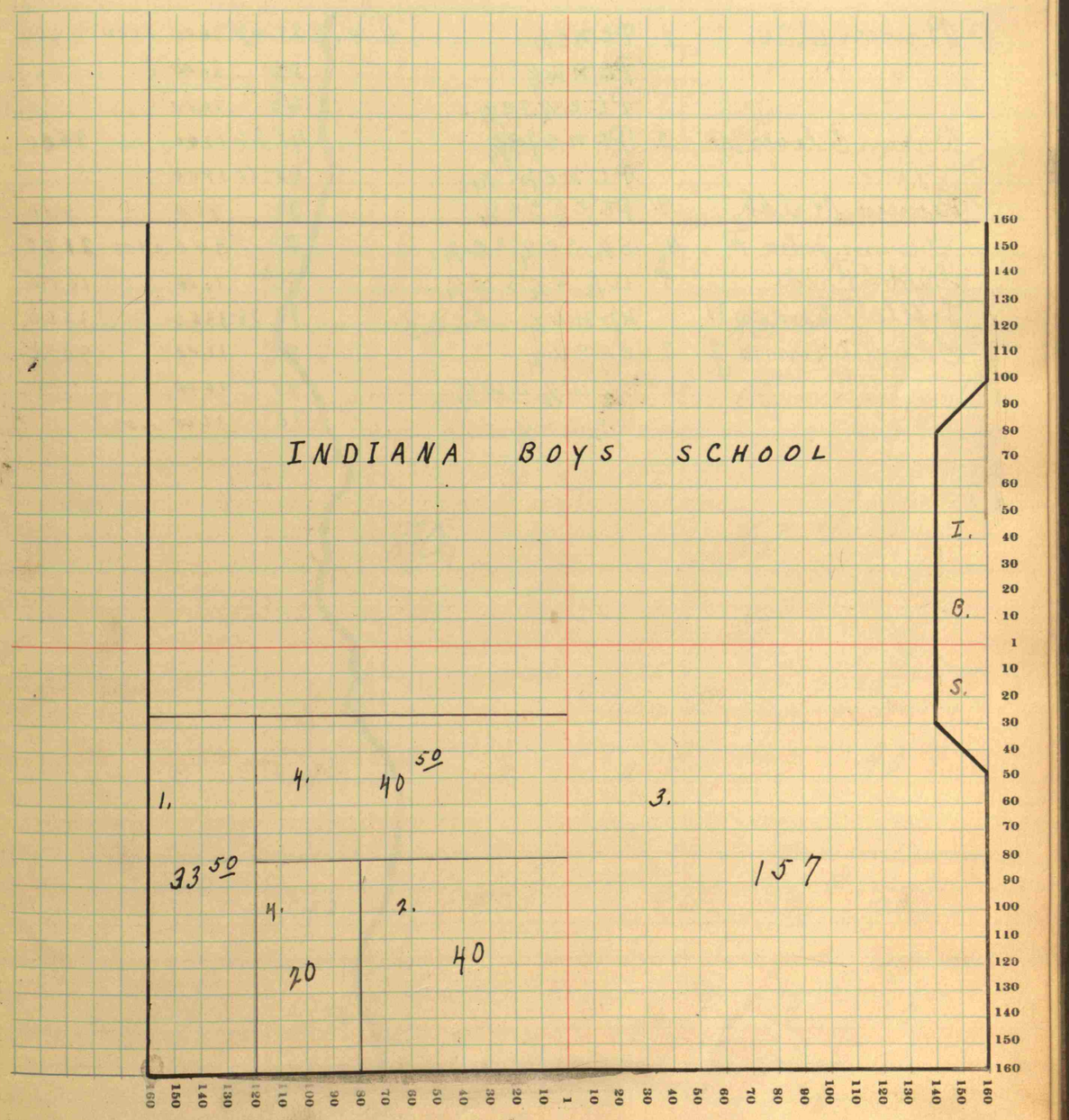

COUNTY, INDIANA, 19

Assessor's Plat-Book for Township, No.

Wm. B. Burford Printing Co., Indianapolis

NAMES OF OWNERS	Number on Plat	DESCRIPTION	Section	Township	Range	Acres	Hundredths	Value of Lands	Value of Improvements	Value of Lands and Improvements
Brown A. W.	1	Pt ne¼	4	14	1E	83	47	3600	1200	4600
		Pt n w¼				80		3200		
		Pt e½ se¼				40		1600		
Brown Oliver W	2	Pt ne fr ¼				48	84	1760		3560
		Pt ne fr. ¼				45	00	1800		
Barns Ralph	3	Pt e½ se¼				20		800		800
Daum John F	4	s½ se¼ se¼				20		900	1200	2100
Gibbs Fred.	5	w½ w½ sw¼				40		1600		1600
Little Thomas H	6	Nfr nw¼				83	28	3360		3360
Stanley Anna J	7	e½ sw¼				80		3200		4000
		e½ w½ sw¼				40		1600		
		w½ se¼				80		3200	1000	
						656	21	26560	3400	29960

SECTION No. 4

Congressional Township No. 14, R. 1 E

SCALE: Forty rods to an inch, or ten rods to a space, Congress Land, which is one mile square for a section.

Number of acres in this section, according to the United States Survey,

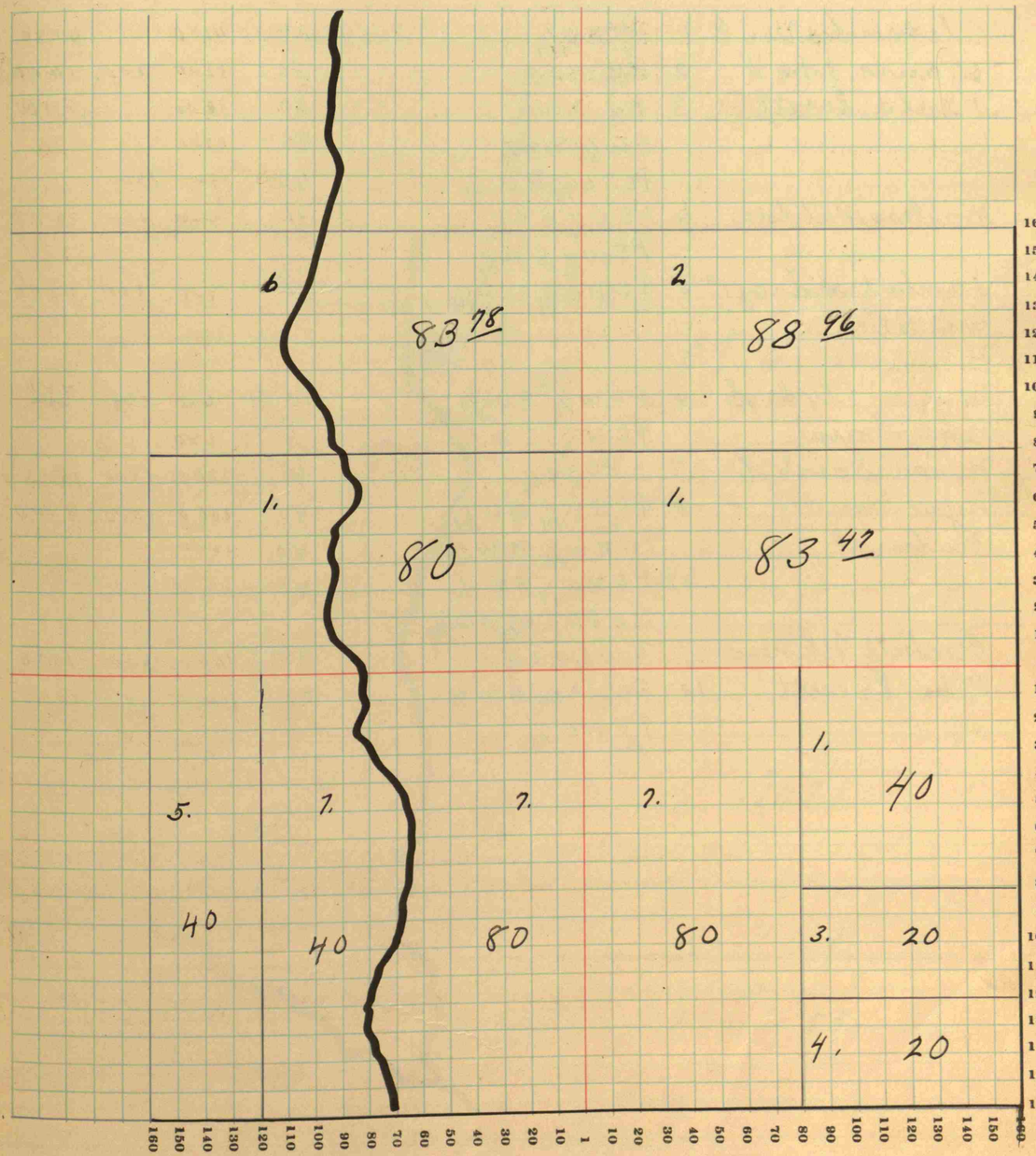

COUNTY, INDIANA, 19

Assessor's Plat-Book for Township, No.

Wm. B. Burford Printing Co., Indianapolis

NAMES OF OWNERS	Number on Plat	DESCRIPTION	Section	Township	Range	Acres	Hundredths	Value of Lands	Value of Improvements	Value of Lands and Improvements
Alexander Wm L	1	Pt se 1/4	9	14	1E	107		4280		4280
Daum John F	2	e 1/2 ne 1/4				80		3200	200	3400
Heald Everett	3	e 1/2 sw 1/4				80		3600		8100
		sw 1/4 ne 1/4				40		1500		
		Pt se 1/4 nw 1/4				40		1500	1500	
Harless Matilda	4	Pt e 1/2 se 1/4				11		400	400	800
		Pt w 1/2 sw 1/4								
Lambert Stacy C and Alice	5	Pt ne 1/4 nw 1/4				20		900	300	1200
Mosier Clyde G and Sarah	6	Pt w 1/2 sw 1/4				10	81	400	200	880
		Pt w 1/2 sw 1/4				6	74	280		
Moon Sarah E	7	S Pt se 1/4				55		2200	1300	3500
Nysewander Rufus J	8	Pt sw 1/4 nw 1/4				40		2000	1000	6400
		Pt nw 1/4 nw 1/4				40		1600		
		Pt nw 1/4 sw 1/4				48		2200		
		ne Pt se 1/4 sw 1/4								
Pickett Phineas	9	nw 1/4 ne 1/4				35		1400	500	1900
Pike Everett	10	Pt ne 1/4 nw 1/4				20		1000		1000
		Pt ne 1/4				5				
						638	55	26420	5400	31820

SECTION No. 9

Congressional Township No. 14, R. 1E

SCALE: Forty rods to an inch, or ten rods to a space, Congress Land, which is one mile square for a section.

Number of acres in this section, according to the United States Survey,

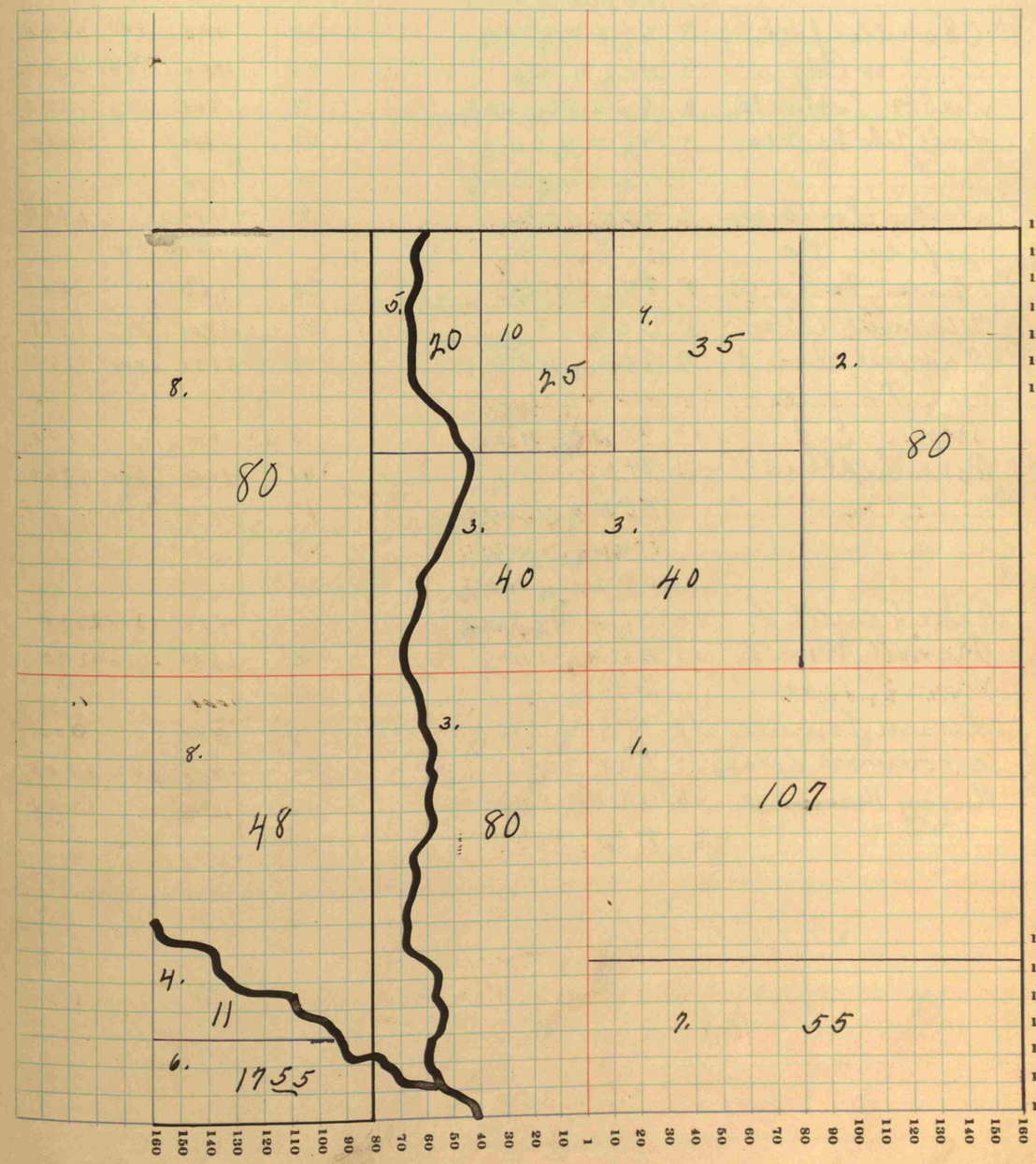

COUNTY, INDIANA, 19

Assessor's Plat-Book for Township, No.

Wm. B. Burford Printing Co., Indianapolis

NAMES OF OWNERS	Number on Plat	DESCRIPTION	Section	Township	Range	Acres	Hundredths	Value of Lands	Value of Improvements	Value of Lands and Improvements
Cutrell Wm.	1	Pt w½ ne¼	10	14	1E	78		3600	1400	5000
		Pt nw¼ ne¼				2				
Chandler Joel	2	n½ nw¼ se¼				20		900	900	1800
Egerton Edgar	3	ne¼ nw¼				40		1800	700	2500
Gibbs Emma D.	4	e side se¼ ne¼				4		160		160
Hall John F & Ida	5	e½ n½ sw¼				40		1600		3800
		s½ nw¼ se¼				28		1000	1200	
Inter. Southern Life Ins. Co	6	ne¼ se¼				40		2000		2000
Jones Julia A	7	Pt s½ sw¼				24		960		960
Maxwell Allen	8	se¼ se¼				40		1800		1800
Maxwell Isa J and Fannie	9	Pt e½ ne¼				70		3150	2000	5150
Newlin E. J.	10	Pt ne¼ ne¼				3	50	150		150
Pike Alpheus T	11	Pt s½ sw¼				41	50	1660	1500	4760
		Pt w½ nw¼ nw¼				19		1600		
		Pt nw¼ nw¼				1				
		e½ nw¼ nw¼				28				
Pike Everett L.	12	s½ nw¼ sw¼				20		900	1300	2200
Ramsey Wm. D.	13	n½ n½ nw¼				18		2800	1400	4200
Swan Lemuel		Pt nw¼				60				
Swan Lemuel	14	Pt se¼ sw¼				14		600		600
Woodward Sarah J	15	sw¼ se¼				40		1800	1500	3300
Ramsey Herman W.	16	N½ NW¼ SW¼				20		1200		1200
		Pt sw¼ NW¼				10				

637.00 27680 11900 39580.

SECTION No. 10

Congressional Township No. 14, R. 1E

SCALE: Forty rods to an inch, or ten rods to a space, Congress Land, which is one mile square for a section.

Number of acres in this section, according to the United States Survey,

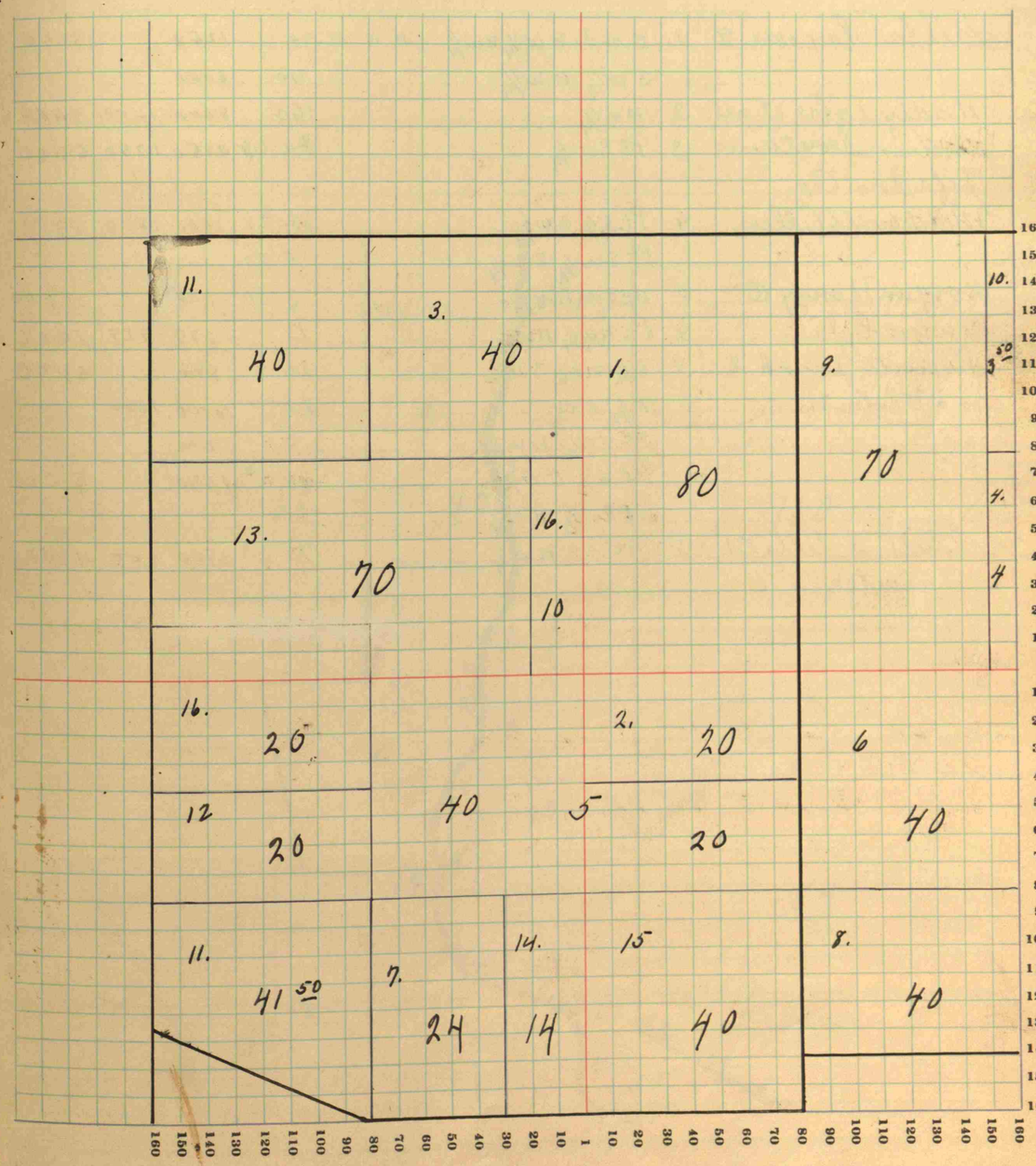

COUNTY, INDIANA, 19

Assessor's Plat-Book for Township, No.

Wm. B. Burford Printing Co., Indianapolis

NAMES OF OWNERS	Number on Plat	DESCRIPTION	Section	Township	Range	Acres	Hundredths	Value of Lands	Value of Improvements	Value of Lands and Improvements
Gibbs Emma D	1	e side nw¼ nw¼	11	14	1E	25		1250		3250
		sw¼ nw¼				40		2000		
Hadly Effie et all	2	ne¼				160		8000	1400	9400
Inter Southern Life Ins. Co.	3	Pt sw¼				84	68	4250	1750	6000
Maxwell Allen	4	Pts ½ sw¼				55	27	2500	1800	4300
		Pt sw¼ se¼				5	83			
Morgan Henry O	5	ne co. nw¼				3	50	100		100
Newlin E. J.	6	Pt nw¼ nw¼				15		675	925	1600
Prewitt Joseph E and Viola N.	7	E½ ne¼ sw¼				20		800		4330
		n½ se¼				80		4000	1000	
		Pt se¼ nw¼				5		240		
		Pt s½ se¼				39		3330		
		n Pt s½ se¼				35				
Smith Stella M Trustee	8	Pt e½ nw¼				75	33	3500	800	4300
						643	61	30605	7675	38280

SECTION No. 11

Congressional Township No. 14, R. 1 E

SCALE: Forty rods to an inch, or ten rods to a space, Congress Land, which is one mile square for a section.

Number of acres in this section, according to the United States Survey,

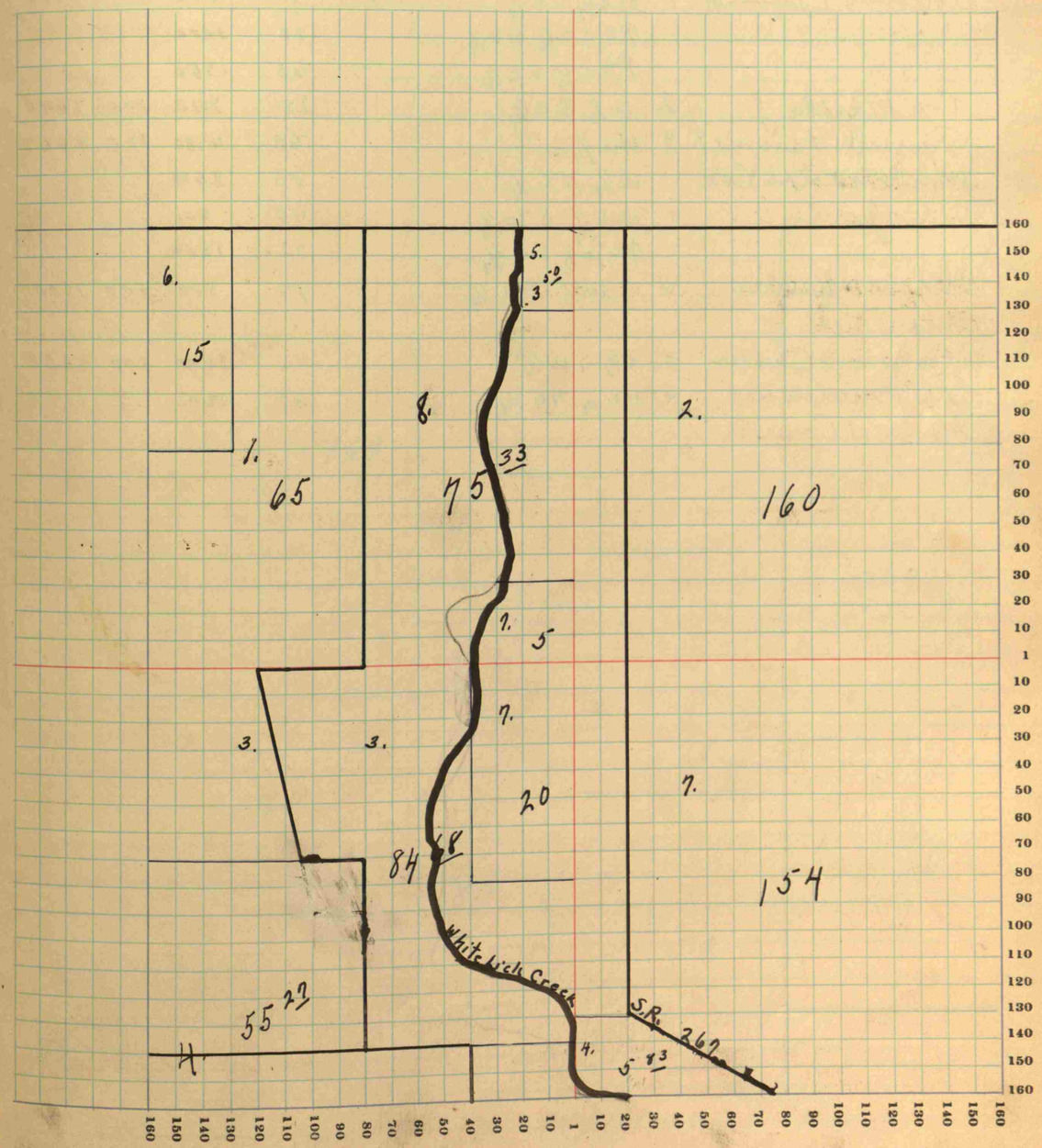

COUNTY, INDIANA, 19

Assessor's Plat-Book for ____ Township, No. ____

Wm. B. Burford Printing Co., Indianapolis

NAMES OF OWNERS	Number on Plat	DESCRIPTION	Section	Township	Range	Acres	Hundredths	Value of Lands	Value of Improvements	Value of Lands and Improvements
Bottema Cassius M	1	Pt e½ se¼	12	14	1e	15		450		3400
		Pt se¼ ne¼				48		1000		
		Pt e½ se¼				65		1950		
Cox Martha J	2	w½ se¼				28		840	800	1640
Farrell Fannie A	3	nw¼				160		4800	300	9600
Wm Randolph Cox Jointly		w½ ne¼				88		2400		
		nw¼ sw¼				40		800		
		Pt w½ se¼				52		1300		
Glover Rufus and Alice	4	sw¼ sw¼				40		800	500	1300
Hammer Chester	5	e½ sw¼				80		2400	500	2900
The Prudential Ins. Co. of America	6	ne¼ ne¼				40		1200		1200
						640		17940	2100	20040

SECTION No. 12

Congressional Township No. 14, R. 1 E

SCALE: Forty rods to an inch, or ten rods to a space, Congress Land, which is one mile square for a section.

Number of acres in this section, according to the United States Survey, ____



COUNTY, INDIANA, 19

Assessor's Plat-Book for ... Township, No. ...

Wm. B. Burford Printing Co., Indianapolis

NAMES OF OWNERS	Number on Plat	DESCRIPTION	Section	Township	Range	Acres	Hundredths	Value of Lands	Value of Improvements	Value of Lands and Improvements
Earnest										
Atkinson ~~Doe~~	1	e½ s w ¼	13	14	1e	80		3200	800	4000
Cline Conard + wife	2	ne ¼ nw ¼				40		1600	400	2000
Cline Pearl H	3	n½ se ¼ nw ¼				20		800		800
Griffin Luther A	4	Pt S e ¼				6	50	300	700	1000
Hadley Emma Mae + Frank E	5	Pt w½ nw ¼				30		400		400
Judy Wm J and Leveta V	6	se ¼ nw ¼				20		700		3100
		w½ ne ¼				80		2400		
Lemaux Geo. and Irving W	7	s½ ne ¼ se ¼				20		600		600
Nickerson Geo. T and Emily E.	8	Pt e½ ne ¼				4		200	~~1000~~ 1800	2000
Phillips John H and wife	9	pt ne se ¼				5		800	400	1200
		Pt ne ¼ se ¼				15	71			
Stanley Mary Alice	10	sw ¼ sw ¼				40		1000	500	1500
Parks Everett and Serena his wife	11	Pt nw ¼ sw ¼				30		1050	950	2000
Stakol Joseph and Sophia J	12	Pt nw ¼ sw ¼				10		400	400	800
Jarring W C and Ellen	13	s end w½ nw ¼				50		1750		1750
Brown Alfred B + wife	14	Pt e½ ne ¼				76	73	2310		2310
Fields Russell E + Florence M. his wife.	15	W½ SE ¼				80		4000	1100	5100
		Pt SE ¼ SE ¼				33	50			

641 44 23010 7050 29060

SECTION No. 13

Congressional Township No. 14, R. 1E

SCALE: Forty rods to an inch, or ten rods to a space, Congress Land, which is one mile square for a section.

Number of acres in this section, according to the United States Survey, ...

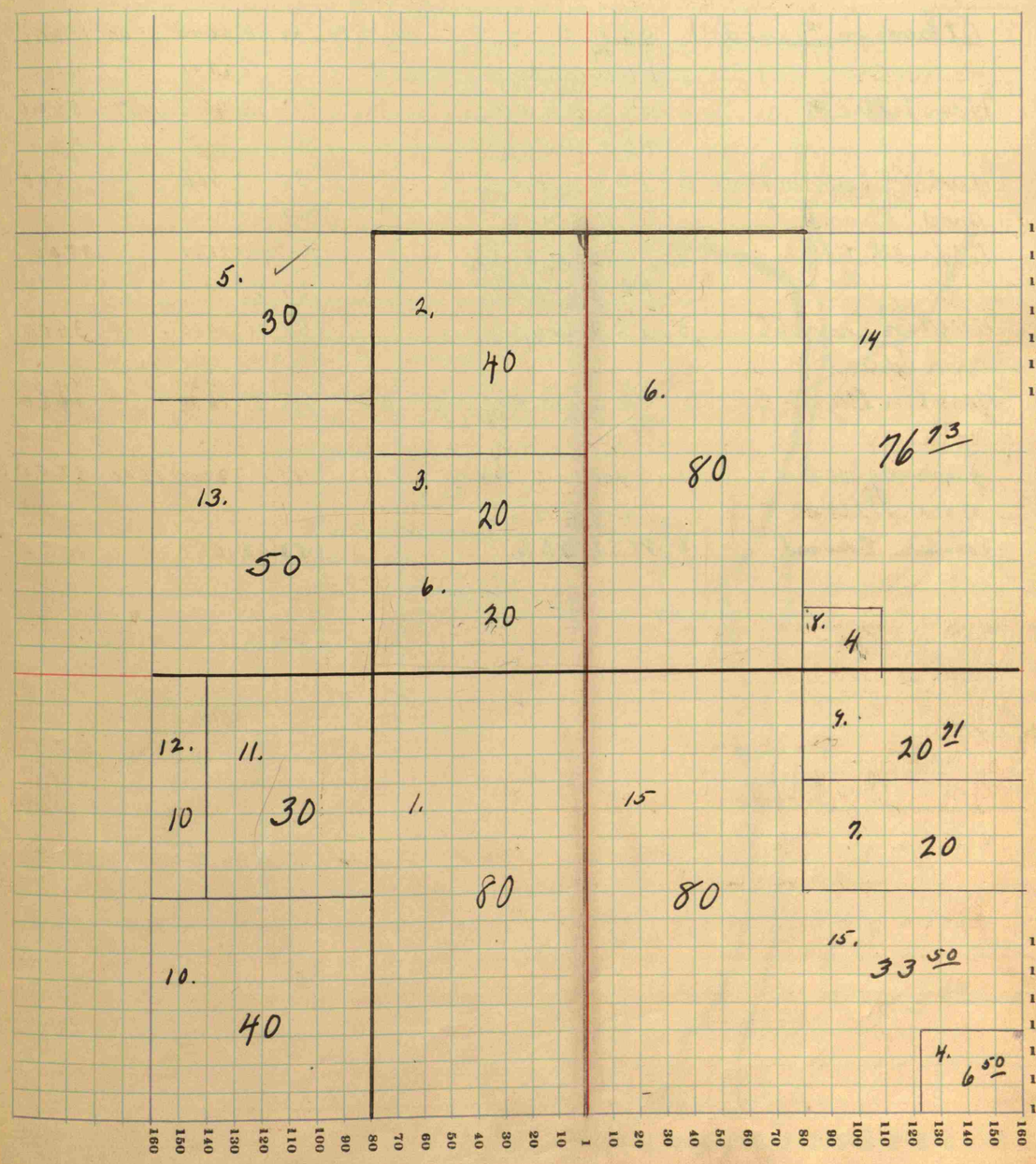

COUNTY, INDIANA, 19

Assessor's Plat-Book for ____ Township, No. ____

Wm. B. Burford Printing Co., Indianapolis

NAMES OF OWNERS	Number on Plat	DESCRIPTION	Section	Township	Range	Acres	Hundredths	Value of Lands	Value of Improvements	Value of Lands and Improvements
Atkinson Earnest	1	sw¼	14	14	1E	164	59	6600	2500	11800
		Pt w½ se¼				60	30	2200		
Hiss Tillie M	2	Pt s½ nw¼				107	95	~~4660~~	~~1170~~	5860
		Pt s½ ne¼								
Hadley Emma Mae and Frank E	3	Pt n½ ne¼				30		800		800
		Pt w½ ne¼				3				
Maxwell Allen	4	Pt nw¼ east½				30	72	3500		3500
		Pt w½ ne¼				44	68			
Newlin Everett and Lew B.	5	Pt nw¼				59	81	2400	1500	3900
Newlin Elgar A	6	Pt e½ se¼				47	92	~~1880~~ 1480		~~1880~~ 1480
		Pt w½ se¼								
Jarvis W. C and Ellen	7	s end e½ ne½				49	15	2000	1200	3200
		Pt w½ ne¼				1				
Johnson Edward	8	Pt S½ SE¼				53	63	1620		1620
						652	75	25960	6200	37160

SECTION No. 14

Congressional Township No. 14, R. 1E

SCALE: Forty rods to an inch, or ten rods to a space, Congress Land, which is one mile square for a section.

Number of acres in this section, according to the United States Survey, ____

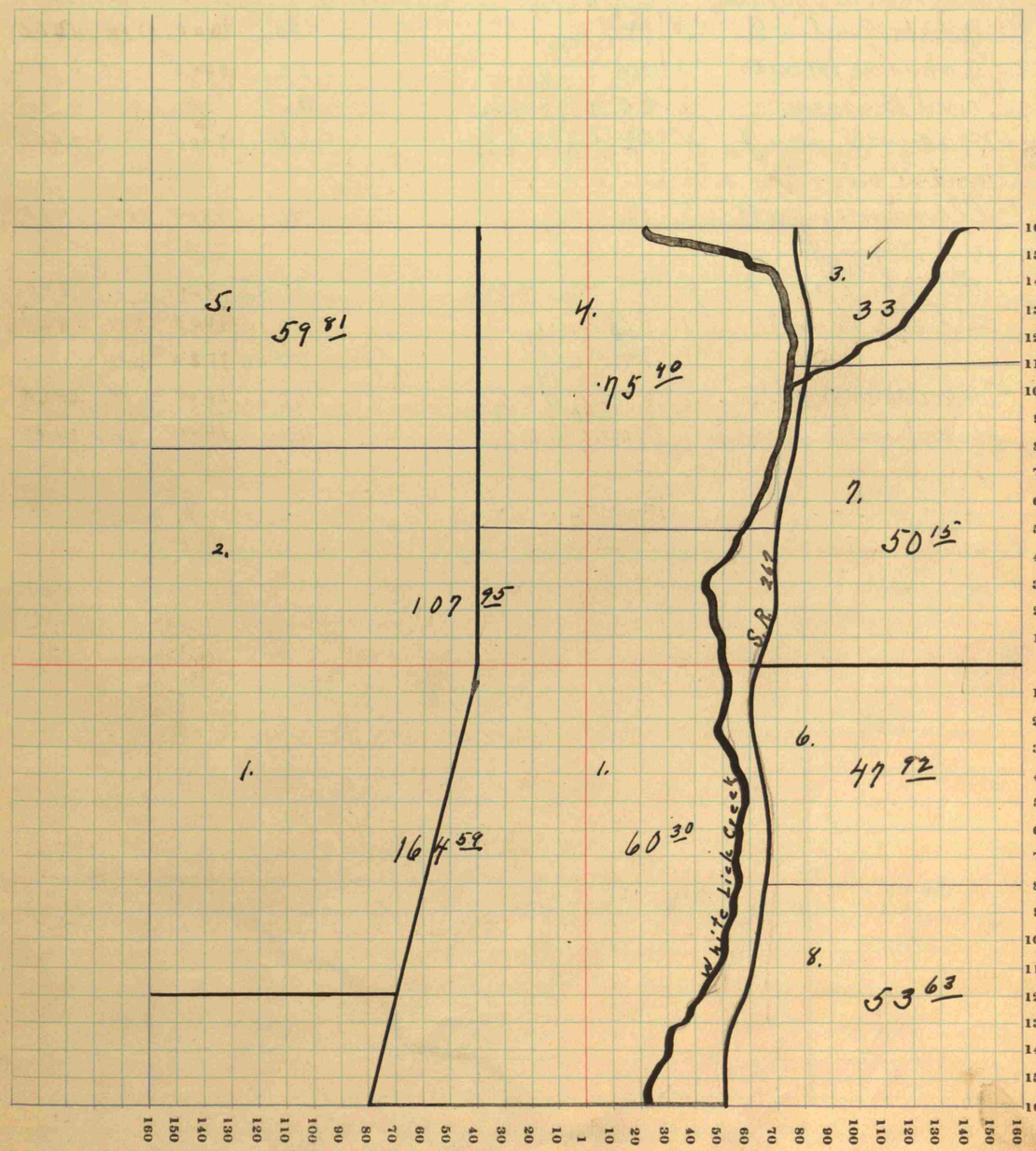

COUNTY, INDIANA, 19

Assessor's Plat-Book for Township, No.

Wm. B. Burford Printing Co., Indianapolis

NAMES OF OWNERS	Number on Plat	DESCRIPTION	Section	Township	Range	Acres	Hundredths	Value of Lands	Value of Improvements	Value of Lands and Improvements
Atkinson Earnest	1	e½ s e¼	15	14	12	82	40	3280	220	3500
Jones Julia C	2	Pt nw¼				83		3000	1200	4200
Johnson Mont and Bessie	3	w½ se¼				80		4600	1500	6100
		e½ e½ sw¼				35				
Madwell Ira J and Fannie	4	Pt e½ ne¼				61		2000		2000
Plummer Lee B and Mary J	5	Pt s w¼				40		1400	100	1500
Rush Fary B	6	Pt e½ ne¼				21	03	700		700
Stone Wm V	7	S½ nw¼				80		3200	1200	8420
		Pt s w¼				87	84	3520	500	
Woodward Miles	8	s w¼ ne¼				40		1600	400	2000
Woodward Sarah J	9	nw¼ ne¼				40		1400		1400

650 27 24700 5120 29820

SECTION No. 15

Congressional Township No. 14, R. 16

SCALE: Forty rods to an inch, or ten rods to a space, Congress Land, which is one mile square for a section.

Number of acres in this section, according to the United States Survey,

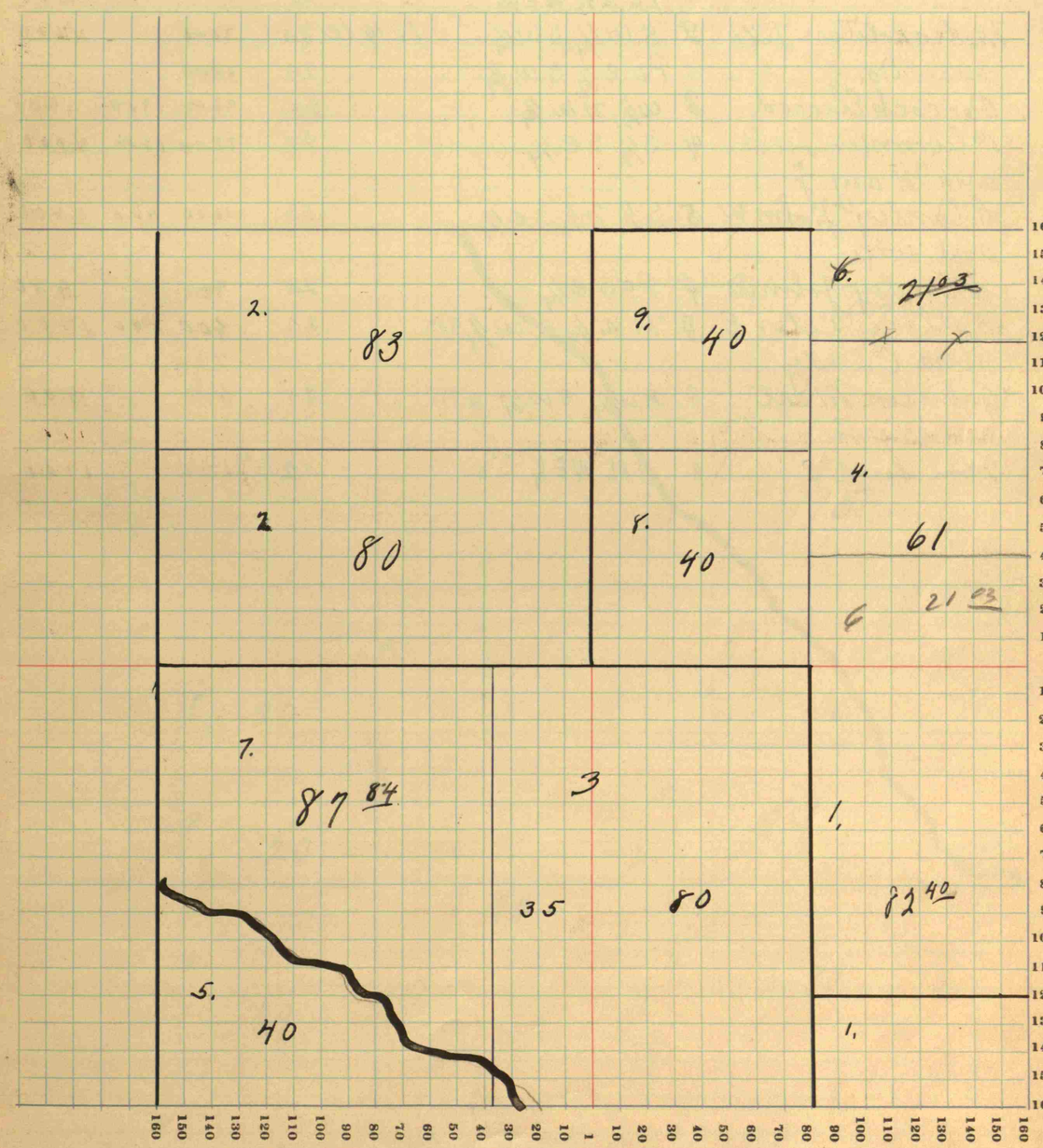

_____ COUNTY, INDIANA, 19__

Assessor's Plat-Book for _____ Township, No. _____

Wm. B. Burford Printing Co., Indianapolis

NAMES OF OWNERS	Number on Plat	DESCRIPTION	Section	Township	Range	Acres	Hundredths	Value of Lands	Value of Improvements	Value of Lands and Improvements
Davis Emmett	1	Pt ne¼				80		3000	500	8000
		e½ nw¼				80		4000	500	
		Pt n½ ne¼				35				
Metropolitan Life	2	s w¼ s w¼	16	14	1e	40		1600		4600
Ins. Co.		Pt e½ s w¼				79		3000		
Peacock Elwood	3	w½ nw¼				80		3200	1300	4500
Plummer Lee B	4	s½ se¼				80		3200	1800	5000
and Mary J										
Stanley John W	5	s½ n½ se¼				53		1600	900	2500
and wife										
Stanley John W	6	Pt s e¼				28		980		980
Sellers Peter E	7	nw¼ s w¼	Spt.			20		400	300	1700
and Caddy										
Johnson Mont	8	nw¼ sw¼	N Pt.			20		400		400
and Bessie										
Moon Sarah E.	9	N Pt. NE¼				52		1700		1700
						647		24080	4700	28780

SECTION No. 16

Congressional Township No. 14, R. 1E

SCALE: Forty rods to an inch, or ten rods to a space, Congress Land, which is one mile square for a section.

Number of acres in this section, according to the United States Survey, _____

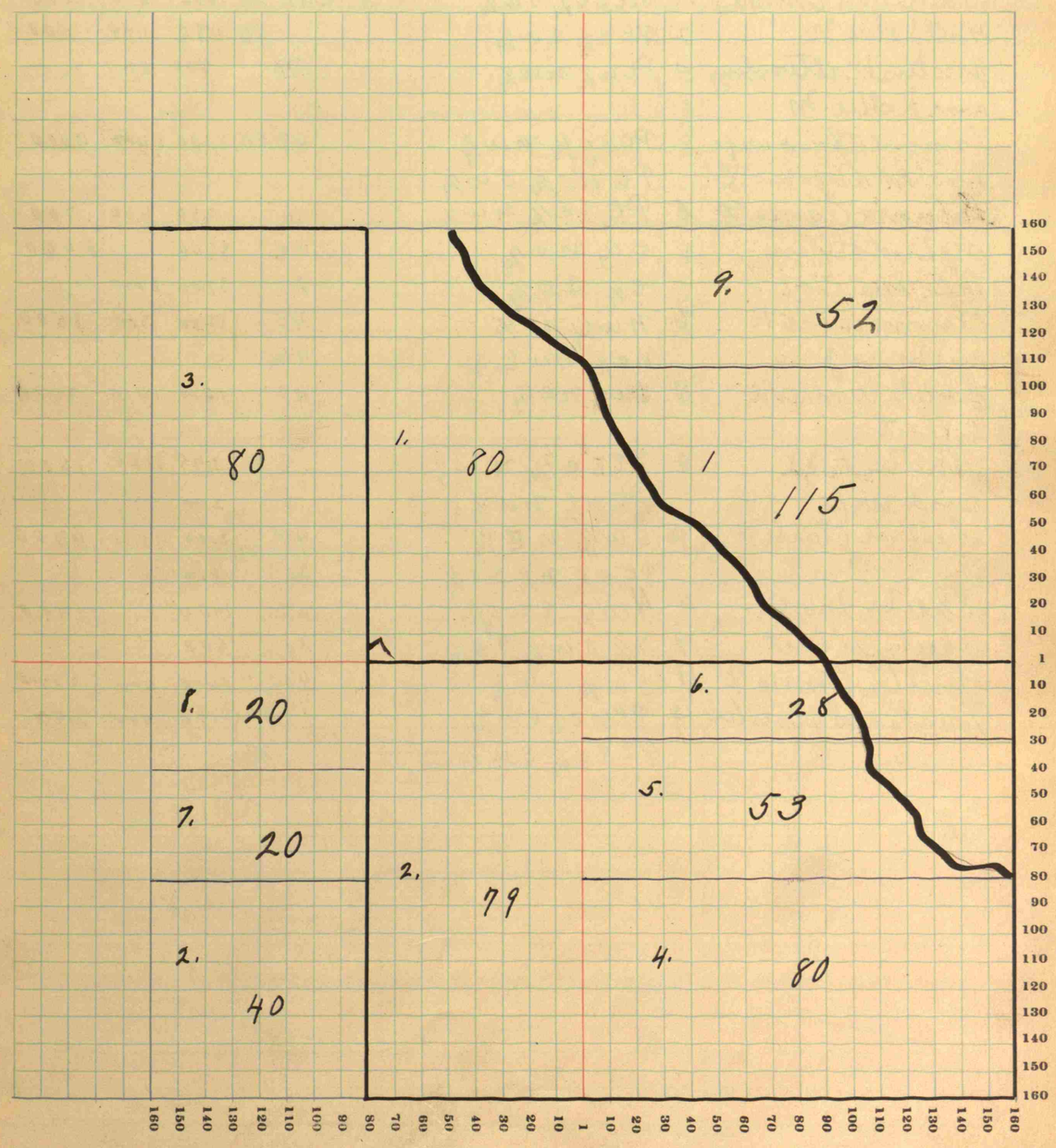

_____ COUNTY, INDIANA, 19____

Assessor's Plat-Book for _____ Township, No. _____

Wm. B. Burford Printing Co., Indianapolis

NAMES OF OWNERS	Number on Plat	DESCRIPTION	Section	Township	Range	Acres	Hundredths	Value of Lands	Value of Improvements	Value of Lands and Improvements
Baldwin Emma J	1	Pt se¼ sw¼	21	14	1E	42	88	1600	400	2000
Hall John W	2	Pt e½ sw¼					50	75	425	500
Justus Walter Guy and Kattie M	3	Pt w½ nw¼				70		2500	500	3000
Lamont Chas. & wife	4	Pt se¼ nw¼				69	50	2800	1200	4000
Lamont Agnes D		Pt ne¼ sw¼								
Lamont Agnes D	5	Pt se¼ nw¼				6		250	450	700
Metropolitan Life Ins. Co.	6	e½ ne¼				80		3200		8400
		e½ se¼				80		3200	2000	
Plummer Lee B and Mary J	7	nw¼ ne¼				40		3200	300	3500
		ne¼ nw¼				40				
Sheets Wm and Albert	8	sw¼ ne¼				40		1600	1400	3000
Sheets Fred and wife	9	Pt N e¼ S w¼				5	50	275	1125	1600
		Pt n½ nw¼				5		200		
Sellars Clark H	10	sw¼ ne¼				40		2000	1500	4300
Sheets Ira C		Pt s½ n½ se¼				20		800		
Sheets Ira C	11	N w¼ sw¼				40		1400		1400
Sheets Albert	12	s½ sw¼ se¼				20		800		
Smith Emma E	13	sw¼ sw¼				40		1400	600	3000
Tompson Sylvester	14	Pt ne¼ sw¼				1	50	50	400	450
		Pt se¼ sw¼					92			
						640	60	25350	10300	35650

SECTION No. 21

Congressional Township No. 14, R. 1E

SCALE: Forty rods to an inch, or ten rods to a space, Congress Land, which is one mile square for a section.

Number of acres in this section, according to the United States Survey, _____

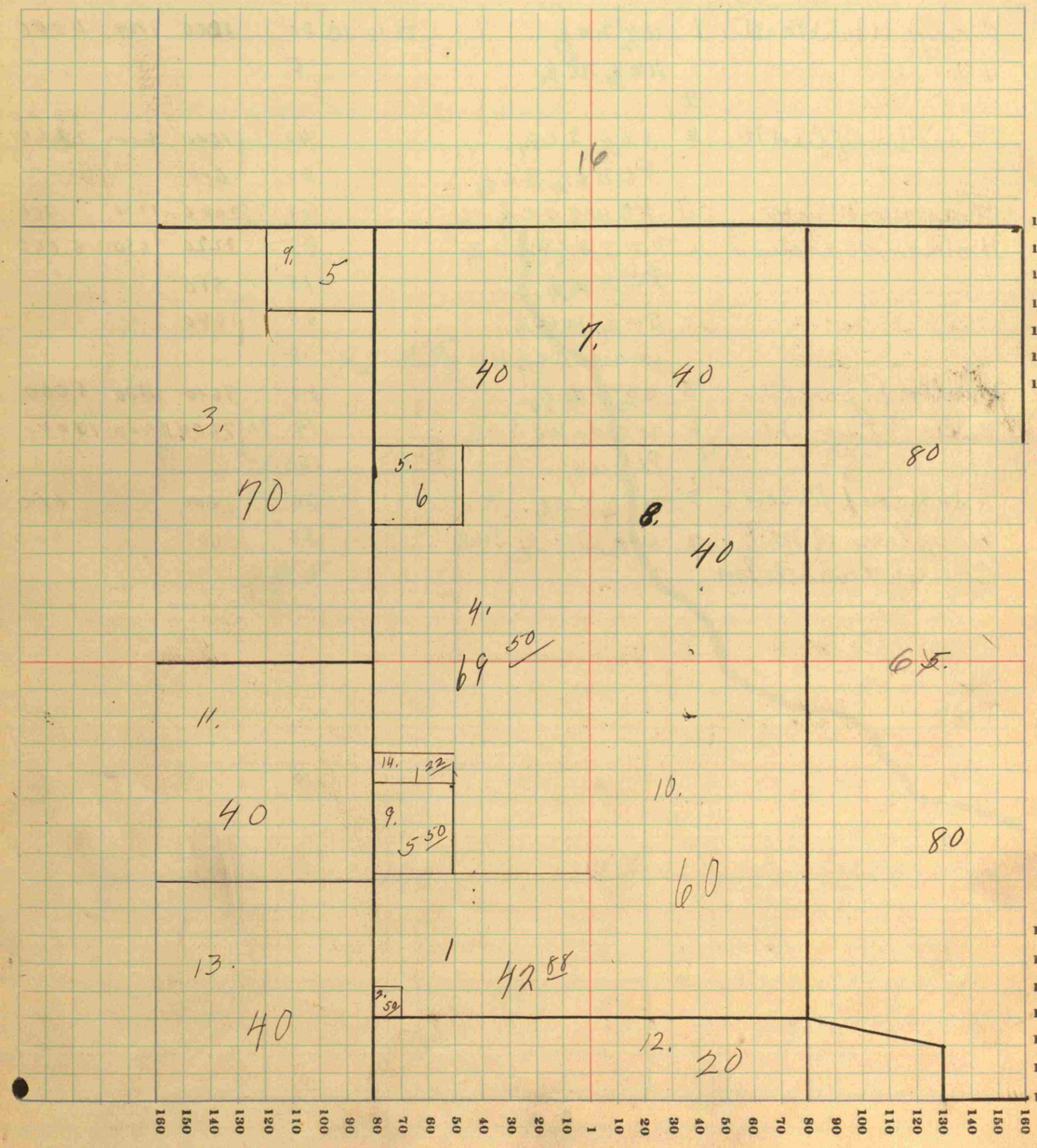

COUNTY, INDIANA, 19

Assessor's Plat-Book for Township, No.

Wm. B. Burford Printing Co., Indianapolis

NAMES OF OWNERS	Number on Plat	DESCRIPTION	Section	Township	Range	Acres	Hundredths	Value of Lands	Value of Improvements	Value of Lands and Improvements
Brayman Nathan & Mattie	1	w½ ne¼	22	14	10	80		3200	1000	4000
		ne¼ ne¼				5				
	2									
Farmer Alfred W	2	se¼ se¼				40		1600	600	2800 2200
		Pt ne¼ se¼				20		600		
Farmer Wm W	3	Pt w½ se¼				61	75	2480	1220	3700
Hobson Marcus L	4	Pt se¼ nw¼				92	55	3220	590	6000
		Pt nw¼				15		510		
		sw¼ nw¼				40		1480		
		w side se¼ nw¼				8				
Newlin Elgar	5	e½ ne¼				80		3600	1400	5000
Mills Oliver H	6	n side w½ se¼				19	90	7200	2800	10000
		Pt sw¼				140				
Townsend Roscoe C	7	ne¼ se¼				20		600		600
Trustees of M. E. Church Danville Ind.	8	w½ sw¼ sw¼				20		400		500
						642	20	25390	7610	33000

SECTION No. 22

Congressional Township No. 14, R. 1 E

SCALE: Forty rods to an inch, or ten rods to a space, Congress Land, which is one mile square for a section.

Number of acres in this section, according to the United States Survey,

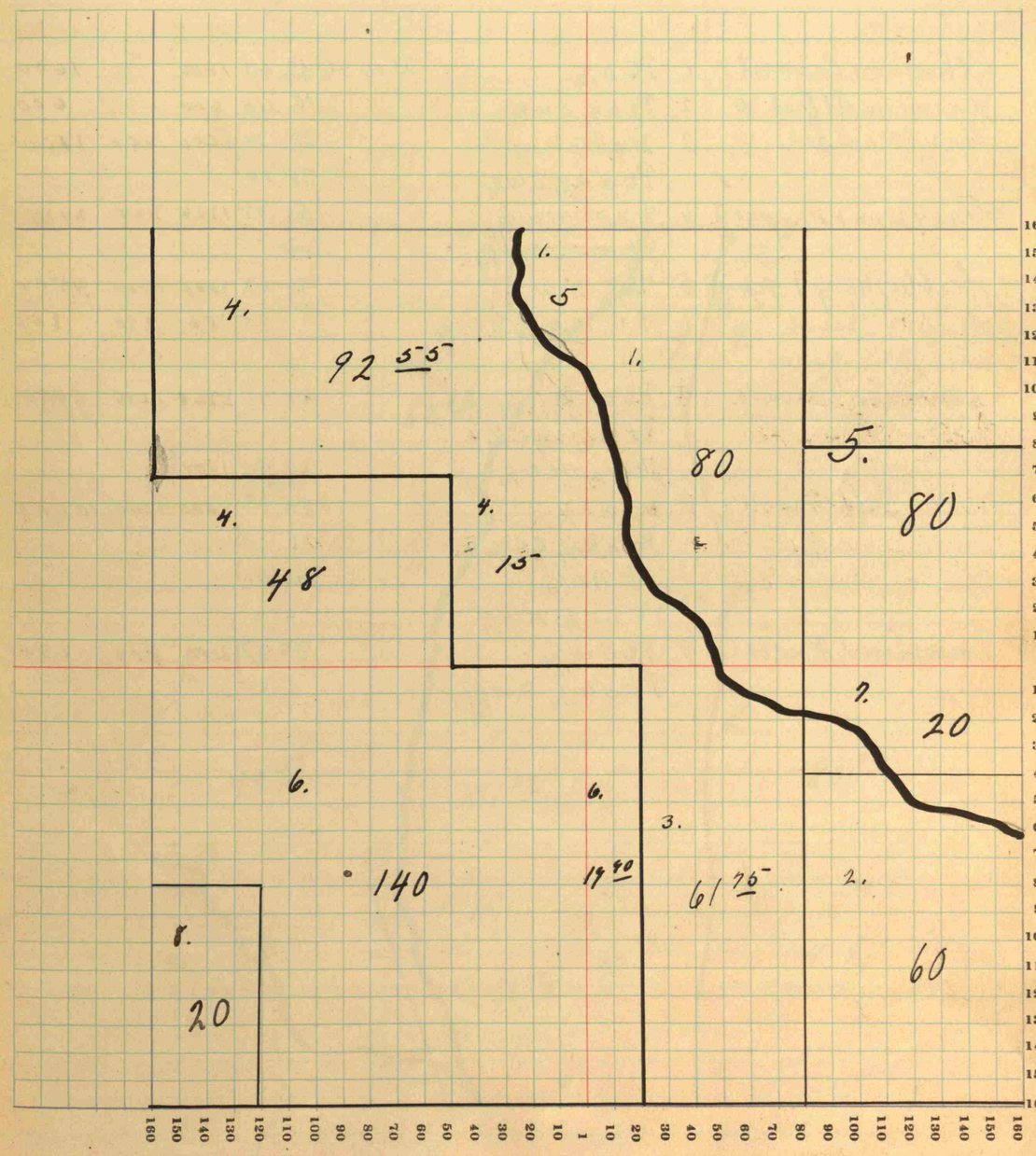

COUNTY, INDIANA, 19

Assessor's Plat-Book for Township, No.

Wm. B. Burford Printing Co., Indianapolis

NAMES OF OWNERS	Number on Plat	DESCRIPTION	Section	Township	Range	Acres	Hundredths	Value of Lands	Value of Improvements	Value of Lands and Improvements
Atkinson Earnest	1	Pt n½	23	14	18	52	43	1600		1600
Farmer Alfred W	2	Pt w½ sw¼				16	60	600		600
Gray Michael	3	Ne Pt nw¼				27	74	2650	450	3100
		Pt se¼ sw¼				31	16			
Gray Wm & Mayme G	4	ne pt nw¼				53	08	1325	800	2125
		~~Pt sw¼ sw¼~~				~~→~~				
Gibbs Mary Topping	5	w½ nw¼				74	62	3000	1500	4500
Gibbs Jesse and Mayme	6	Pt nw¼ ne¼					95	50	250	300
Johnson Edward	7	Pt e½ nw¼				68	41	2720	1280	5000
		Pt n½ ne¼								
		Pt n½ ne¼				26	69	1000		
Miles Jefferson W	8	n½ se¼				80	80	8600	2000	10600
		Pt ne¼ sw¼				31	24			
		3 P ne¼				102	68			
		Pt se¼ nw¼								
Townsend Roscoe C	9	Pt sw¼				93	52	3000	800	3800
		Pt sw¼ nw¼				5	35			
						685	19	24545	7080	31625

SECTION No. 23

Congressional Township No. 14, R. 18

SCALE: Forty rods to an inch, or ten rods to a space, Congress Land, which is one mile square for a section.

Number of acres in this section, according to the United States Survey,

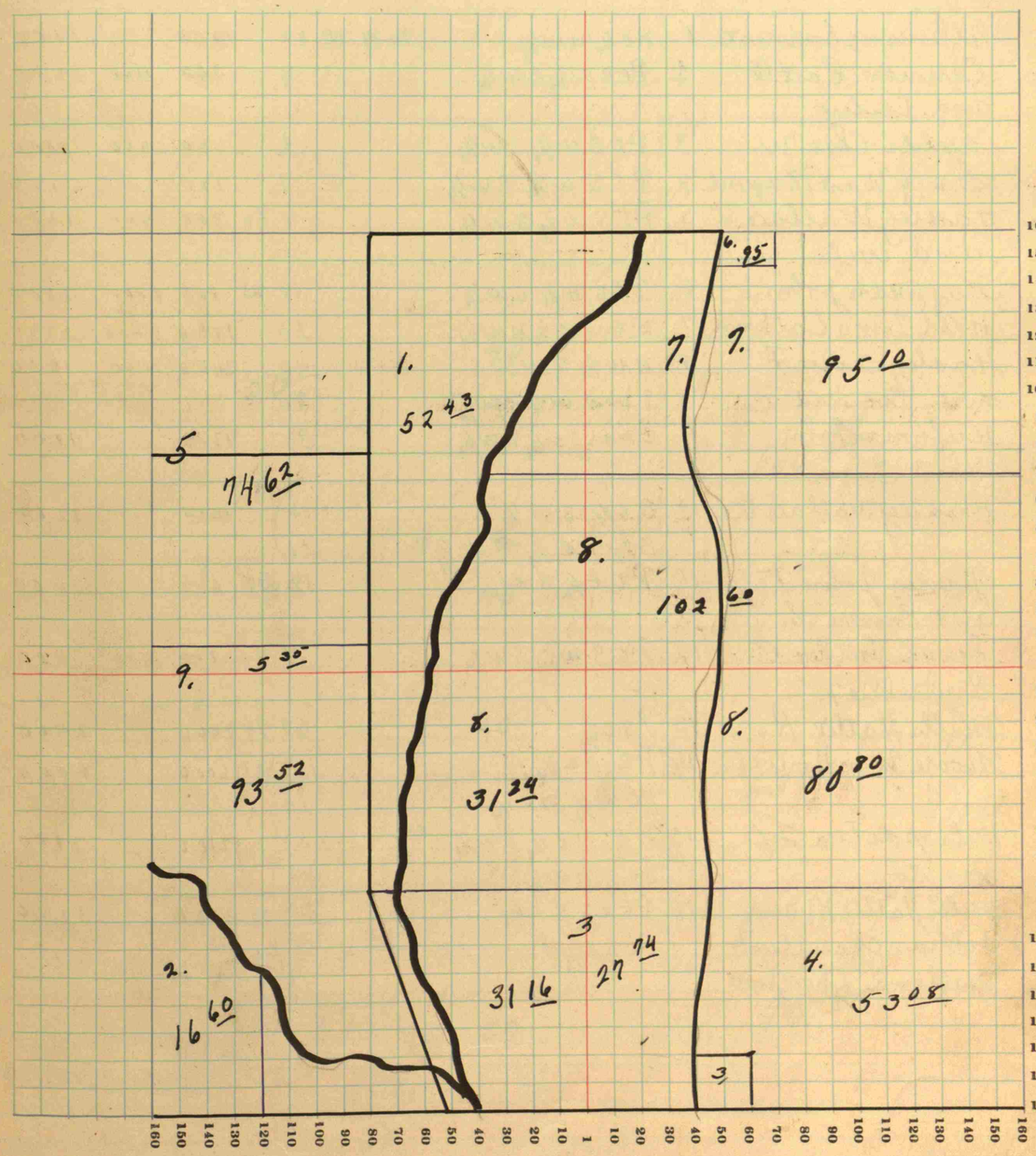

..... COUNTY, INDIANA, 19 .....

Assessor's Plat-Book for ..... Township, No. .....

Wm. B. Burford Printing Co., Indianapolis

NAMES OF OWNERS	Number on Plat	DESCRIPTION	Section	Township	Range	Acres	Hundredths	Value of Lands	Value of Improvements	Value of Lands and Improvements
Atkinson Earnest	1	ne¼ nw¼	24	14	1E	40		1400		1400
Craven Earl C and Lulu	2	Pt s w¼ s w¼				9		360	1140	1500
Fields Chas. W.	3	Pt s w¼ s w¼				1		50	950	1000
Gray Wm. Mayme	4	Pt s w¼ s w¼				7		175		175
Hadley Wallace V and wife	5	Pt s w¼ s w¼				4	50	300	900	1200
Huffman John.	6	Pt s w¼ s w¼				16	03	800	2000	2800
Hill Anna Cathrin	7	n end w½ nw¼				30		1750	1000	2750
Hadley Cassie F	8	nw¼ s w¼				40		2450	1050	3500
and Everard F		s end w½ nw¼				30				
Huffman John and Cora	9	s end se¼ s w¼				30		1200		1200
Hadley Wallace V	10	Se¼ s w¼ s½ ne¼ & nw¼				10 20		1200		1200
Joines John T and Emma S.	11	Pt e½ s e¼				19	98	600		600
Lyons Luther C and Allie M	12	Pt s w¼ s w¼				4		200	300	500
Mills Hattie R.	13	P s e¼				63	94	2560		2560
Moore Wm H & wife	14	Pt ne¼ Pt n½ ne¼				141 19	78	6000		6000
Metropolitan Life Ins Co.	15	n½ ne¼ s w¼ se¼ nw¼				20 40		2100		2100
Mills Hattie K. and Lillian Chandler & Walter A Thompson	16	Pt e½ s e¼ Pt s e¼				23 54	58 66	3120		3120
						624	39	24265	7340	31605

SECTION No. 24

Congressional Township No. 14 , R. 1E

SCALE: Forty rods to an inch, or ten rods to a space, Congress Land, which is one mile square for a section.

Number of acres in this section, according to the United States Survey, ...

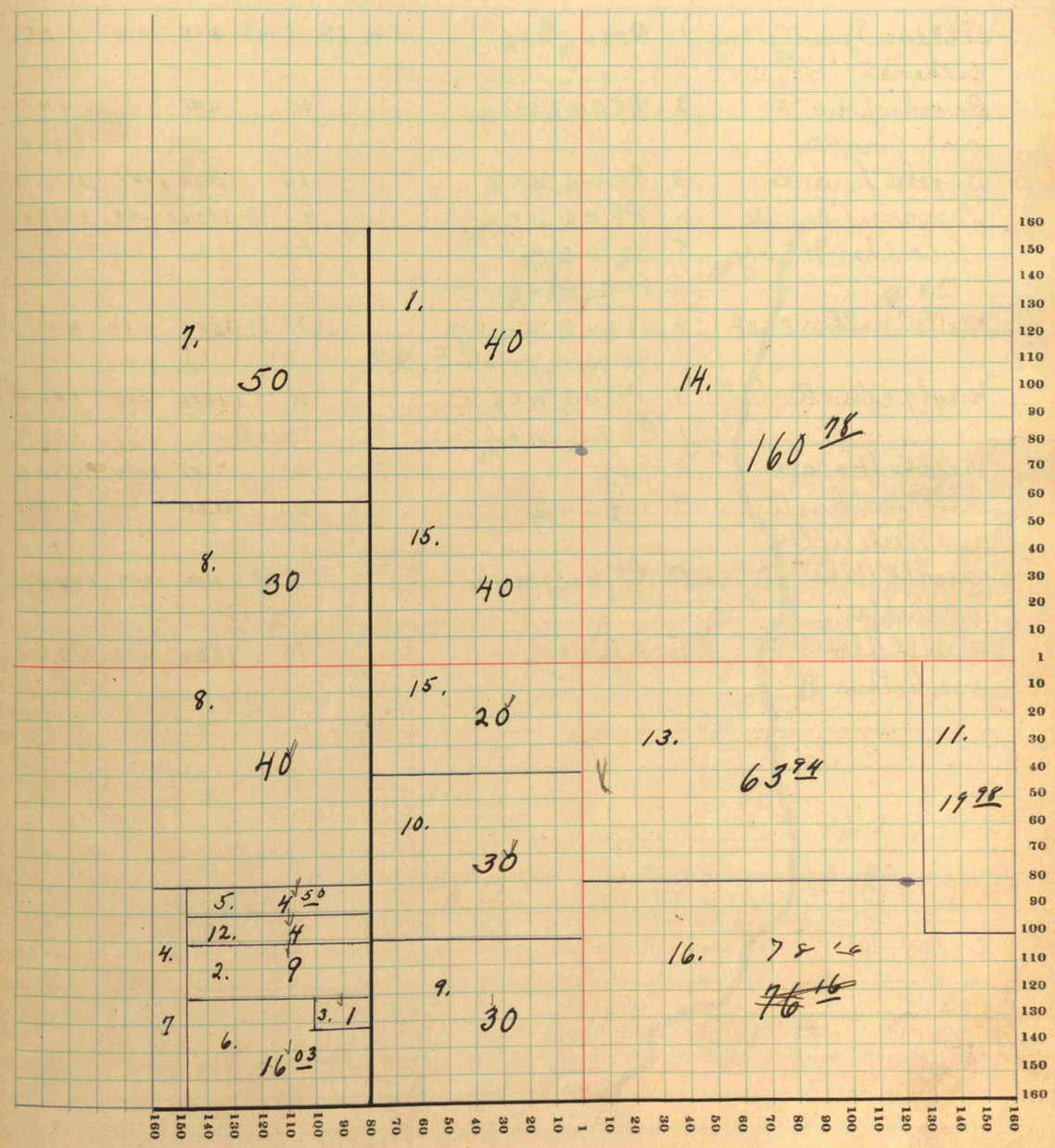

COUNTY, INDIANA, 19

Assessor's Plat-Book for Township, No.

Wm. B. Burford Printing Co., Indianapolis

NAMES OF OWNERS	Number on Plat	DESCRIPTION	Section	Township	Range	Acres	Hundredths	Value of Lands	Value of Improvements	Value of Lands and Improvements
Baldus Ignatz and Catherine	1	Pt s w¼ ne¼	5	14	20	4	45	225	300	525
Brooks John D and Lova D.	2	Pt sw¼ ne¼				11		440		440
Brooks Lova D	3	Pt w½ ne¼				52		2080	1000	3080
Furnas Chas W	4	Pt e½ ne¼				63	22	2520	1000	3520
Gladden Harry	5	S½ nw¼ Pt s½ se¼				83		3800	1200	5000
Mills Walter et. al.	6	Pt nw¼ undiv. Pt nw¼ estate				75	22	3080	920	4000
						2				
Newby Elmer R	7	Pt n½ ne¼ Pt e½ ne¼				11		1400	600	2000
						16	68			
Reeves Horace	8	se¼				160		7200	2000	9200
Reeves Chas A. and Merle Allen	9	w½ sw¼				80		3200		3200
Swift Albert D and wife	10	Pt ne¼ nw¼				8	50	400	1200	1600
Swift Albert D and Arthur R	11	e½ sw¼				80		3600	600	4200

647 07 27545 8820 96765

SECTION No. 5

Congressional Township No. 14, R. 2 E

SCALE: Forty rods to an inch, or ten rods to a space, Congress Land, which is one mile square for a section.

Number of acres in this section, according to the United States Survey,

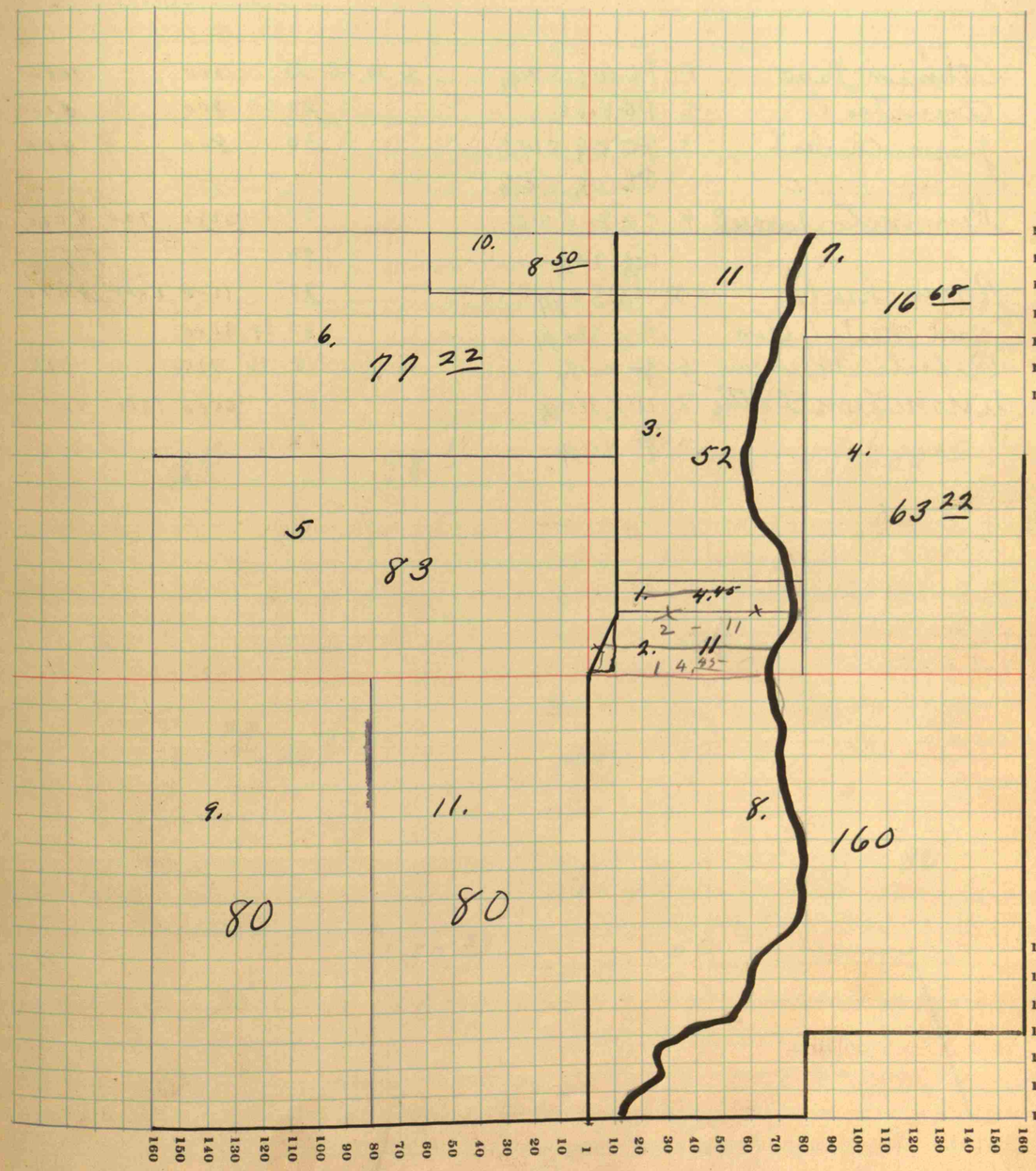

COUNTY, INDIANA, 19

Assessor's Plat-Book for Township, No.

Wm. B. Burford Printing Co., Indianapolis

NAMES OF OWNERS	Number on Plat	DESCRIPTION	Section	Township	Range	Acres	Hundredths	Value of Lands	Value of Improvements	Value of Lands and Improvements
Atkinson Isac	1	Pt W½ S W¼	6	14	2E	25		1000		1000
Dyer Leo C	2	Pt S W¼				26	50	800		800
Jarvis Charles F	3	Pt E½ S W¼				30		800		800
		Pt W½ S E¼								
Kennington James B	4	C½ fr. S W¼				57	84	4280	720	5000
		W½ S E¼				50				
Reeves Chas C	5	E½ S E¼				80		3200	2200	8400
and Merle Allen		E½ N E¼				80	28	3200		
Roberts Sherman	6	fr. N W¼				18	37	725		725
Vermillion Dollie	7	W½ N E¼				80		6500	1500	8000
		fr. N W¼				98	19			

545 68 20505 4220 24725

SECTION No. 6

Congressional Township No. 14, R. 2 E

SCALE: Forty rods to an inch, or ten rods to a space, Congress Land, which is one mile square for a section.

Number of acres in this section, according to the United States Survey,

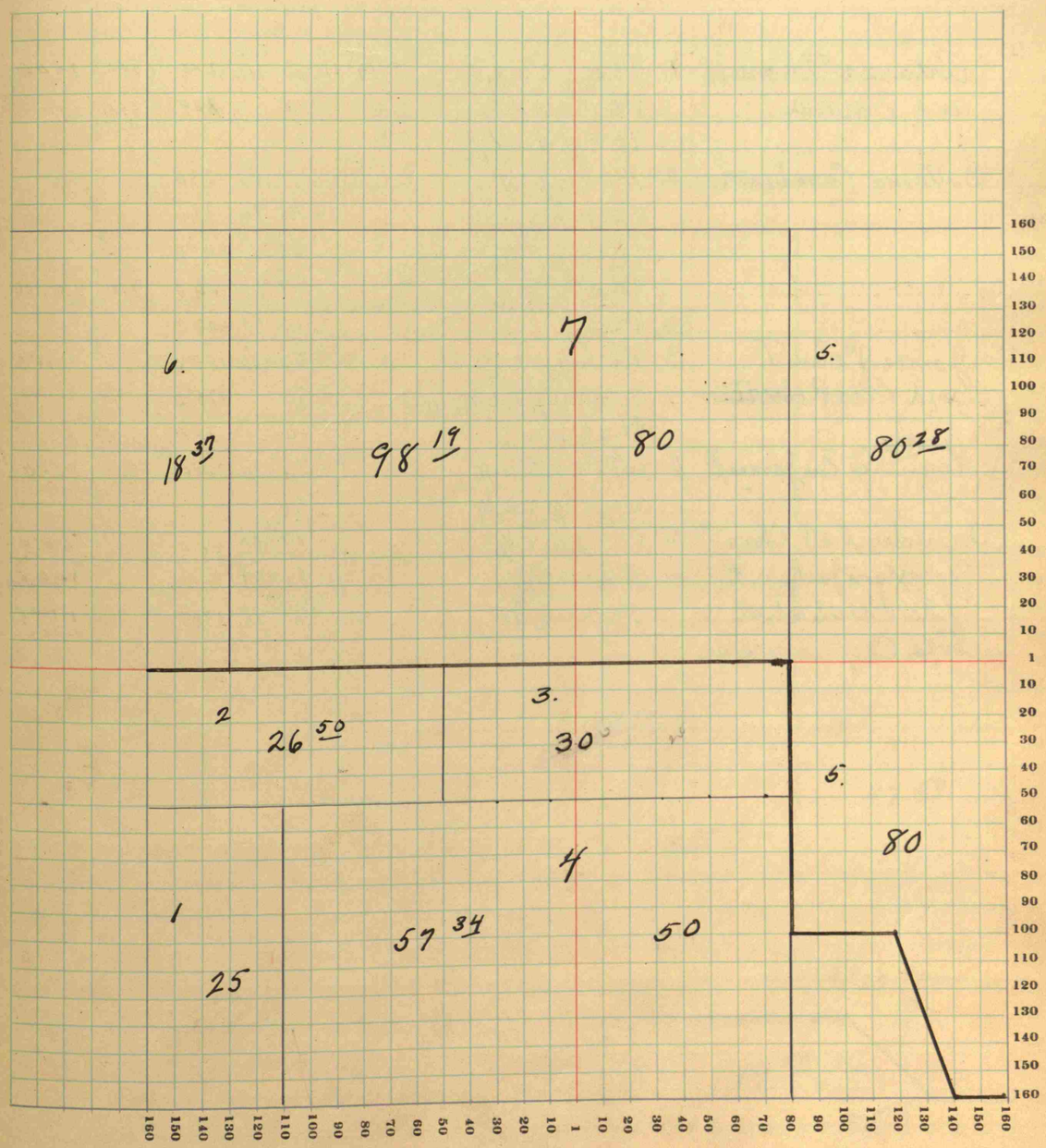

COUNTY, INDIANA, 19

Assessor's Plat-Book for Township, No.

Wm. B. Burford Printing Co., Indianapolis

NAMES OF OWNERS	Number on Plat	DESCRIPTION	Section	Township	Range	Acres	Hundredths	Value of Lands	Value of Improvements	Value of Lands and Improvements
Adams Thomas H and Emma	1	Pt e½ s w¼	7	14	2E	3	91	200	1500	2500
		Pt w½ s e¼				8		~~400~~ 300	400	
		Pt e½ s w¼								
Bottema Cassius M.	2	Pt s w fr ¼				10	87	330		
		Pt s w fr ¼				12	96	390		
		Pt. w½ s e¼				65		2400		
		Pt e½ s e¼				27	98	840	210	8170
		Pt w½				126	13	4000		
Jones John T and Era Roberta	3	n Pt e½ s e¼				47	50	1880		3930
		s end w½ ne¼				50		1750		
		Pt e½ n w¼				10		300		
Kennington James B	4	w Pt e½ n w¼				23	~~78~~ 73	2000		2000
		n½ w½ ne¼				80				
Mendenhall Chas	5	Pt s½ s e¼				14	50	500		500
Tompson Julia K.	6	e½ ne¼				81	37	3000		3000
The Prudential Ins. Co of America	7	Pt n w¼ fr				48	98	1700		1700
						552	82	19540	2210	22800

SECTION No. 7

Congressional Township No. 14, R. 2 E

SCALE: Forty rods to an inch, or ten rods to a space, Congress Land, which is one mile square for a section.

Number of acres in this section, according to the United States Survey,

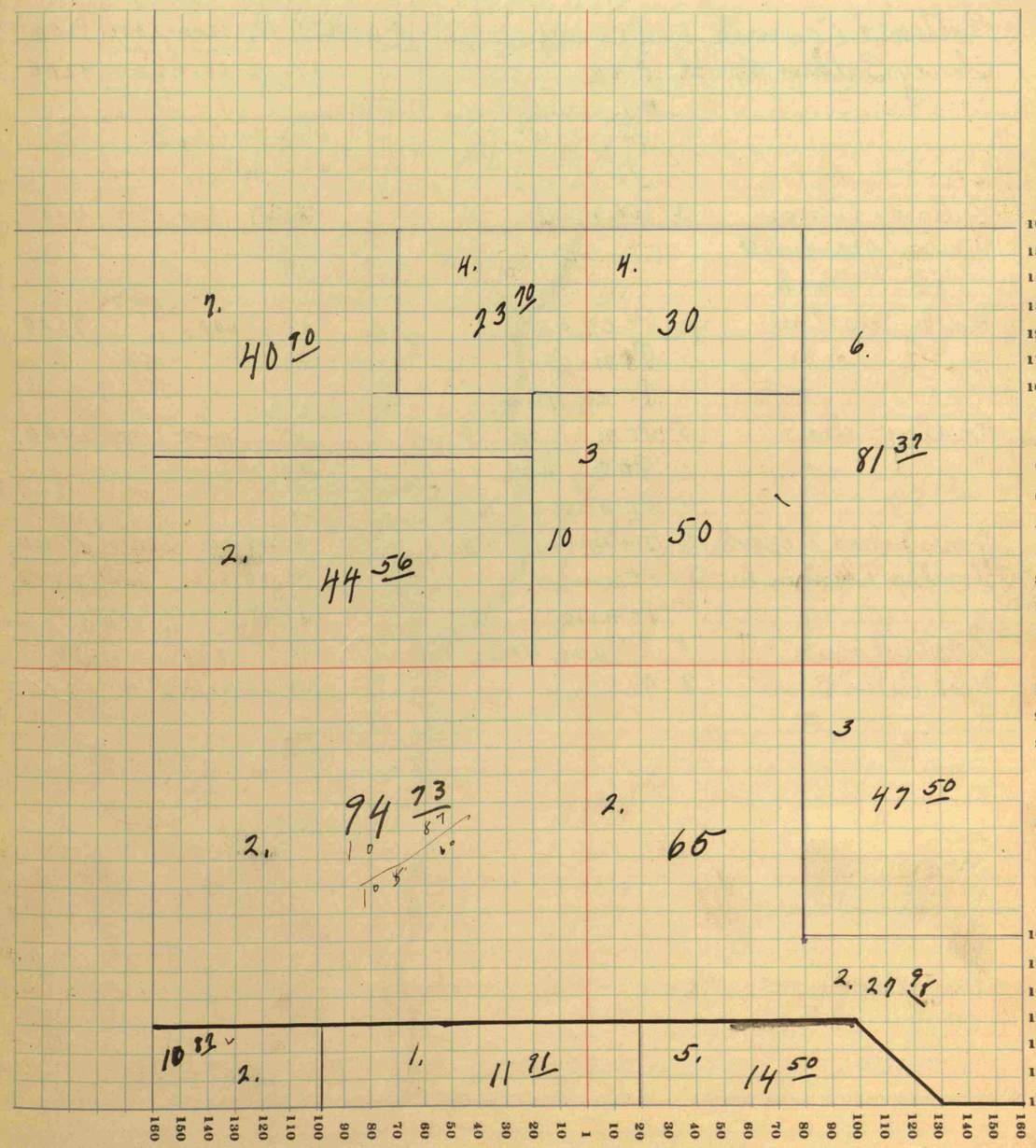

COUNTY, INDIANA, 19

Assessor's Plat-Book for Township, No.

Wm. B. Burford Printing Co., Indianapolis

NAMES OF OWNERS	Number on Plat	DESCRIPTION	Section	Township	Range	Acres	Hundredths	Value of Lands	Value of Improvements	Value of Lands and Improvements
Bottema Cassius M.	1	Pt sw 1/4	8	14	2E	25	98	1200	2000	3200
Grey Arthur D	2	se 1/4				146	25	6500	2000	9200
		e 1/2 sw 1/4								
		Pt w 1/2 sw 1/4				6	25	200		
		se 1/4				12	50	500		
Gillaspy Amos Reciver of Moorsvill Bank	3	w s n w 1/4				82	50	3300	700	4000
Hadley Levi et. al.	4	Pt e 1/2 ne 1/4				42	02	6400		7500
		Pt ne 1/4				93	18		1500	
		Pt e 1/2 nw 1/4								
Hadley Della S.	5	Pt ne 1/4				10		1400	1000	2400
		Pt n 1/2 ne 1/4				24				
		Pt ne 1/4 nw 1/4								
Jones John T + Eva R	6	n end w 1/2 sw 1/4				49	69	2000	2000	4000
Lovelace Thomas J	7	Pt nw 1/4				32	80	2000	800	2800
		Pt nw 1/4				17				
Reeves Horace	8	Pt ne 1/4 ne 1/4				21		840		840
Visk Allen B.	9	Pt s e 1/4				78	25	3200	8000	11200

SECTION No. 8

Congressional Township No. 14, R. 2 E

SCALE: Forty rods to an inch, or ten rods to a space, Congress Land, which is one mile square for a section.

Number of acres in this section, according to the United States Survey,

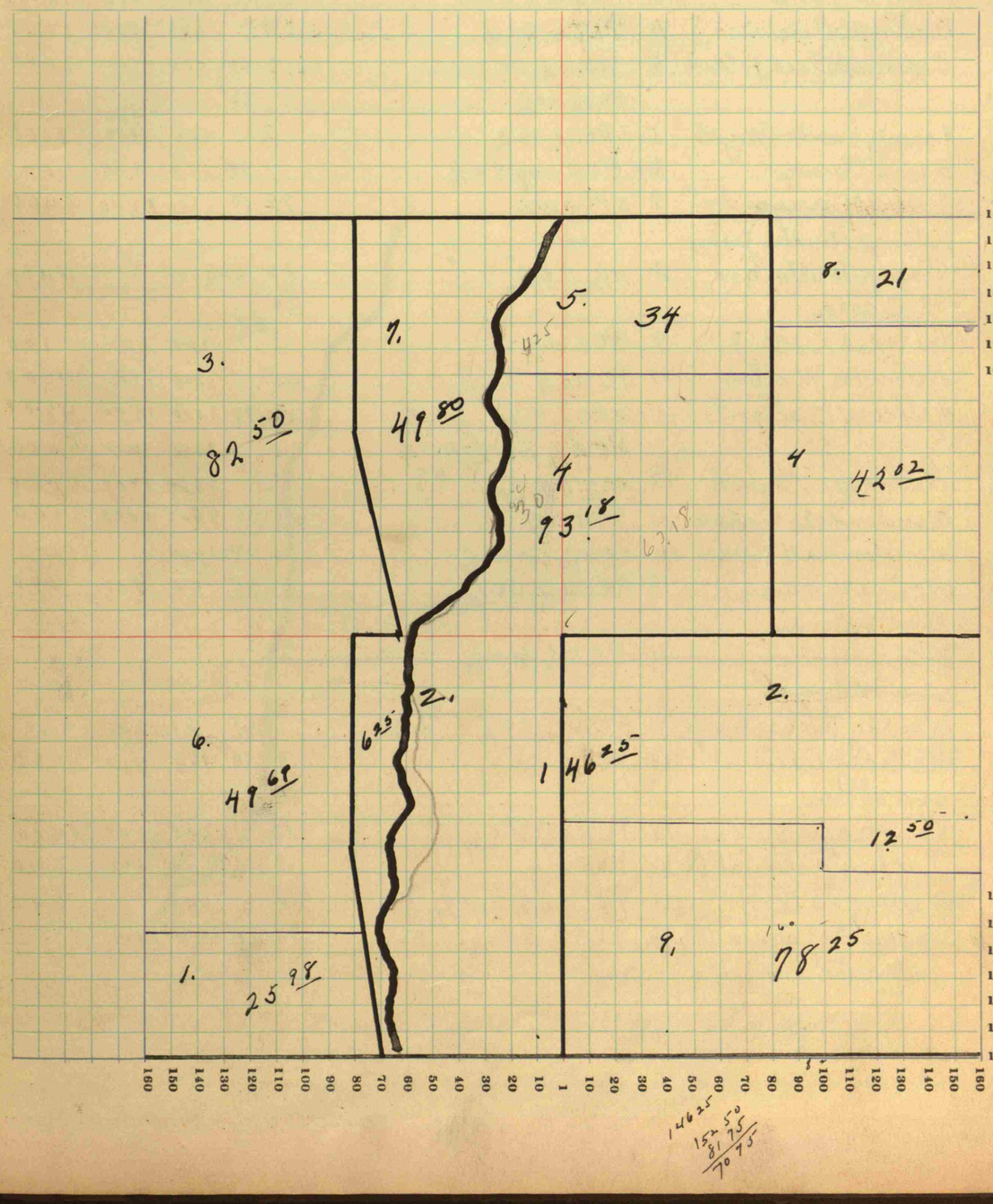

COUNTY, INDIANA, 19

Assessor's Plat-Book for ..... Township, No. .....

Wm. B. Burford Printing Co., Indianapolis

NAMES OF OWNERS	Number on Plat	DESCRIPTION	Section	Township	Range	Acres	Hundredths	Value of Lands	Value of Improvements	Value of Lands and Improvements
Brown Alfred B	0	Pt SW¼ NW¼ omitted				26	40	1000		1000
Baker David W & Elmer E	1	Pt S e 1/4	17	14	2E	13	12	600	1200	1800
Beeler Fredrick V	2	Pt S e 1/2				2	29	200	1200	1400
Baker Elmer E	3	Pt S w 1/4 S e 1/4				7	17	400	600	1000
Ballard Ida	4	Pt S 1/2 S e 1/4				7		400	800	1200
Copeland Fred J & Edith M.	5	Pt S w 1/4 S e 1/4				6	55	500	1500	2000
		Pt S 1/2 S e 1/4					50			
Harvey Vern W & May G	6-	Pt S 1/2 S e 1/4				2		100	~~1000~~ 900	1000
Harris Clarence	6+	Pt S w 1/4 S e 1/4					75	50	950	1000
Jessup Harrison by Nellie O & Walter Jessup	7	S Pt S w 1/4				79	10	3600	1800	5400
Jessup Walter and D Carlos	8	N 1/2 S e 1/4				80		3600	800	4400
Kendal E. & D. J.	9	Pt S w 1/4				3		100		100
Kellum Wilbur	10	Pt N e 1/4				65		3000	1200	4200
Kellum Walter S.	11	N Pt S w 1/4				60	94	3000	1500	4500
		Pt e 1/2 S w 1/4 N w 1/4						~~3600~~	~~1800~~	~~5400~~
Kellum Frank	12	w 1/2 N e 1/4				79		3600	1800	5400
Mendenhall Orpha	13	Pt N w 1/4				84	50	3500	2000	5500
Mendenhall Chas	14	N w 1/4 N w 1/4				36	69	1400		1400
McCrary Harry and Minnie	15	Pt S w 1/4 S e 1/4					25	50	800	850
~~McCrary Douglas and Maggie~~	~~16~~	~~Pt S 1/2 N e 1/4~~				~~30~~				
Monday Richard & wife	17	Pt S w 1/2 S e 1/4					33	60	840	900
McCrary Alex and Sina	18	Pt S 1/2 S e 1/4				1	50	150	800	950
Ruse David S	19	Pt N e 1/4 N e 1/4				15		700	800	1500
Tucker Fredrick R.	20	Pt S e 1/4				3	50	240	500	740
Williams O. H.	21	Pt N w 1/4 S N w 1/4				16		640		640
Roberson James F and Kate	22	Pt S 1/2 S e 1/4				29	91	1500	1000	2500
						620	50	28390	20990	49380

SECTION No. 17

Congressional Township No. 14, R. 2 E

SCALE: Forty rods to an inch, or ten rods to a space, Congress Land, which is one mile square for a section.

Number of acres in this section, according to the United States Survey, ...

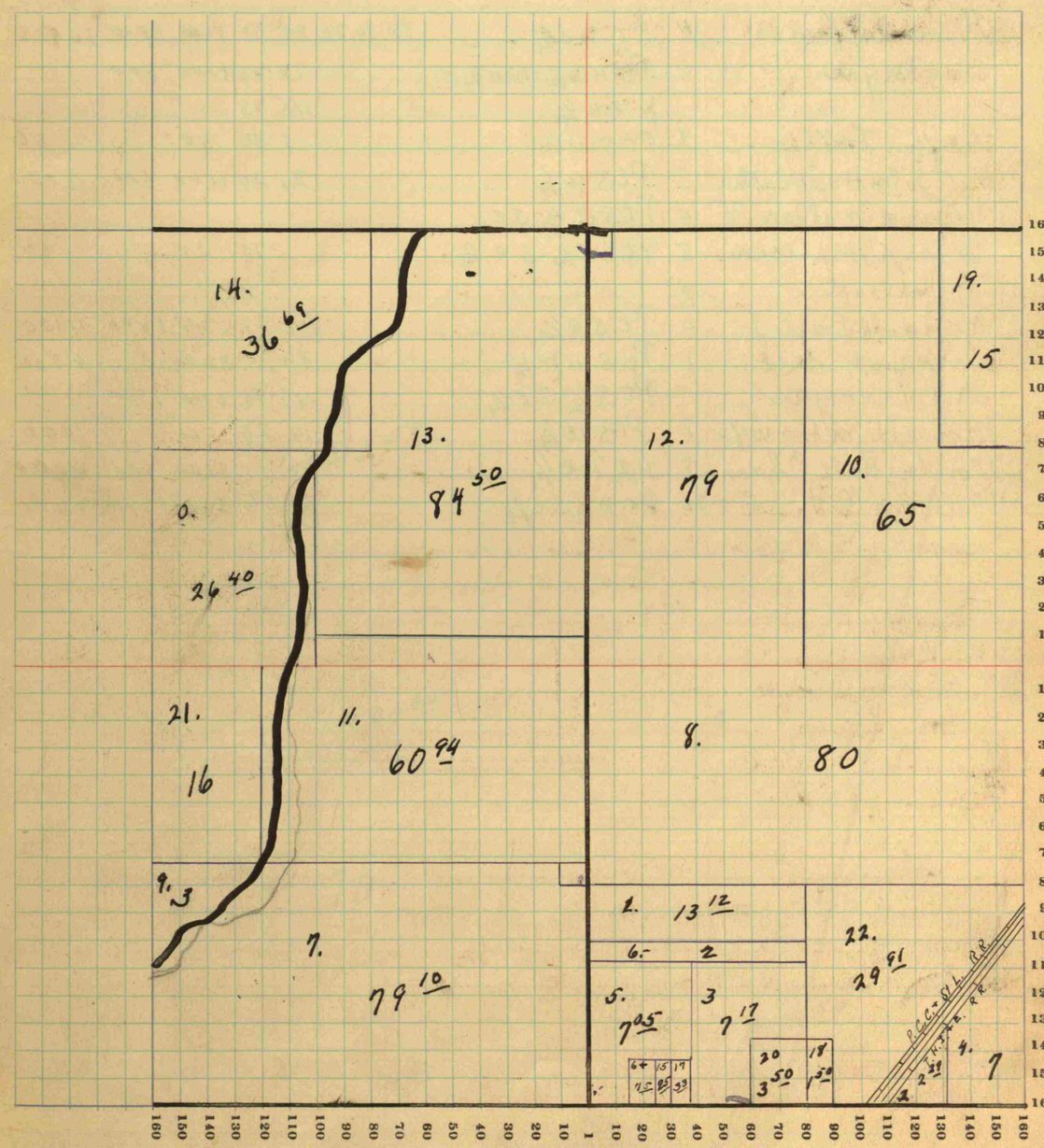

COUNTY, INDIANA, 19

Assessor's Plat-Book for ____ Township, No. ____

Wm. B. Burford Printing Co., Indianapolis

NAMES OF OWNERS	Number on Plat	DESCRIPTION	Section	Township	Range	Acres	Hundredths	Value of Lands	Value of Improvements	Value of Lands and Improvements
Brown Alfred B and Myrta	1	S½ ne¼	18	14	2E	80	57	3200	1800	10500
		Pt nw¼ nw¼				87	86	5000	500	
		fr. nw¼				115	73			
Griffin Father	2	Pt sw¼				1	50	50		50
Hill John H & Martha	3	Pt sw¼				29	24	1100	500	2000
Jessup Wallace T	4	Pt se¼ se¼								
Jessup Harrison by Nellie C.	5	Pt se¼ se¼					70	25		25
Kendall E & E J	6	Pt se¼				48	28	2300	1800	4100
Lemaux Geo and Irving W	7	Pt sw fr.¼				80		3200		6300
		Pt S½ se¼				49	58	2000	1500	
Moore Wm H & wife	8	Pt sw¼				14	26	560		560
Mendenhall Chas.	9	n½ ne¼				80		3200	800	4000
Williams O. H.	10	Pt n½ se¼				55	58	2600	800	3400
						583	14	22935	8100	30935

SECTION No. 18

Congressional Township No. 14, R. 2E

SCALE: Forty rods to an inch, or ten rods to a space, Congress Land, which is one mile square for a section.

Number of acres in this section, according to the United States Survey, ____

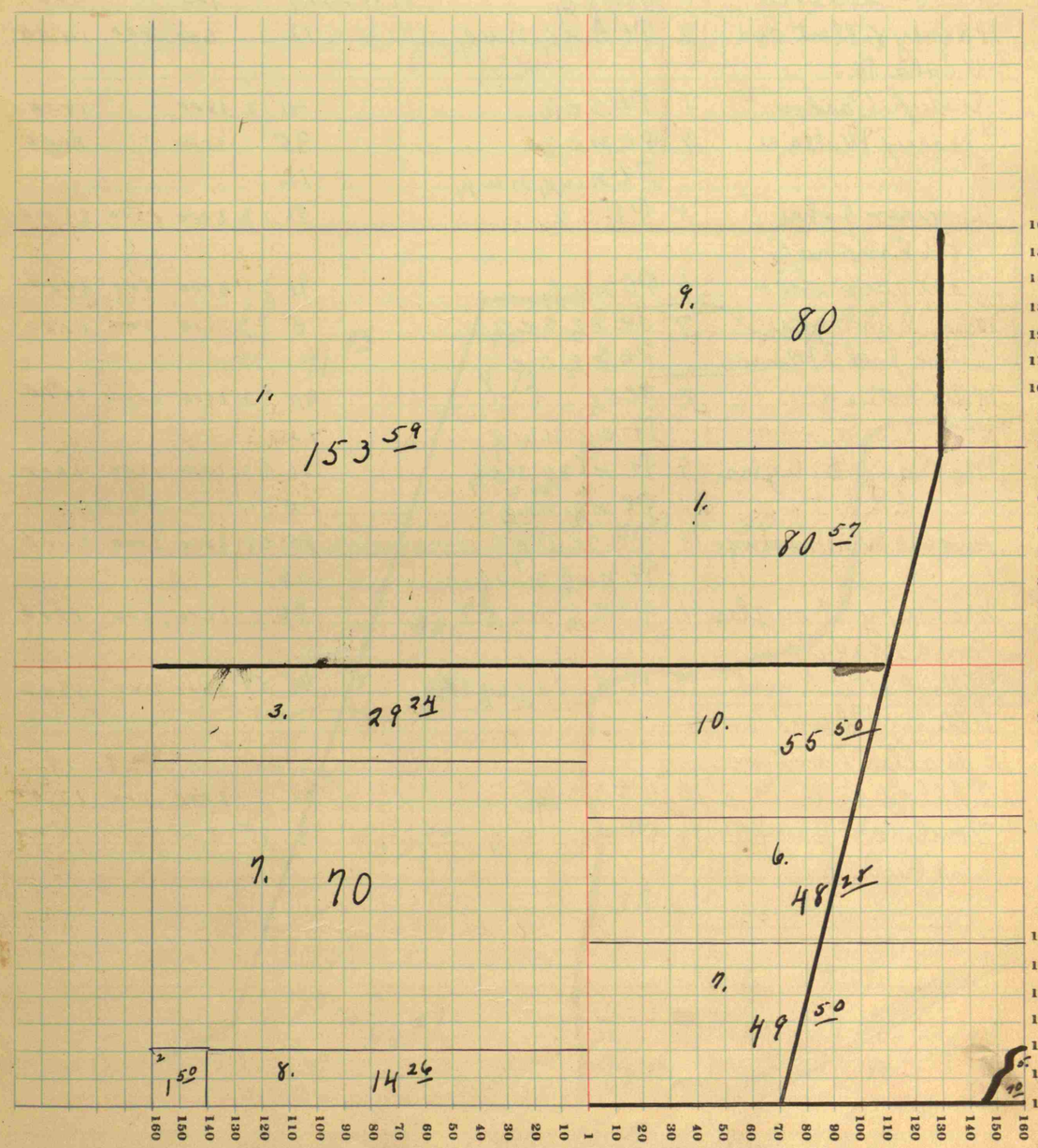

COUNTY, INDIANA, 19

Assessor's Plat-Book for _____ Township, No. _____

Wm. B. Burford Printing Co., Indianapolis

NAMES OF OWNERS	Number on Plat	DESCRIPTION	Section	Township	Range	Acres	Hundredths	Value of Lands	Value of Improvements	Value of Lands and Improvements
Gibbs Chester A	1	Pt se 1/4	19	14	2e	14		700		700
Harvey Elbert and Viola R.	2	Pt S e 1/4 nw 1/4				12		600	800	1400
Jessup Carlos	3	Pt se 1/4				41	17	1800		1800
Jessup Wallace	4	Pt ne 1/4				35		2100		2100
		Pt nw 1/4 nw 1/4				12				
Joyner John T and Emma S	5	Pt S 1/2				58	02	2000	1500	3500
Lamaux Geo and Irving W	6	Pt ne 1/4				71	25	3000	500	3500
Towe Joel F Minnie	7	Pt W e 1/2 se 1/4				8	87	200	800	1000
		Pt E e 1/2 se 1/4					75			
Mills Hattie K.	8	Pt S 1/2				40	72	2500	1000	3500
		Pt e 1/2 nw 1/4				12				
McCrary Douglas	9	Pt n 1/2 s 1/2 ne 1/4				21	87	1400	1200	2600
		Pt n 1/2 nw 1/4				9	91			
Moore Wm H and wife	10	Pt nw 1/4				85	04	3600	2000	5600
		Pt nw 1/4 nw 1/4				6				
McCrary Douglas and Maggie	11	Pt s 1/2 ne 1/4				30	✓	1200	600	1800
Mills Hattie K and Jillian Chandler - Walter Tompson	12	Pt S 1/2 s w 1/4 w 1/2 se 1/4				46	57	2200	1500	3700
Apple Wm. A.	13	Pt Se 1/4				32	✓	1000	200	1200
Tomlinson Harry C and Ruth B	14	Pt e 1/2 S e 1/4				9	75	300		300
						533	52	22600	10100	32700

SECTION No. 19

Congressional Township No. 14, R. 2 E

SCALE: Forty rods to an inch, or ten rods to a space, Congress Land, which is one mile square for a section.

Number of acres in this section, according to the United States Survey, _____

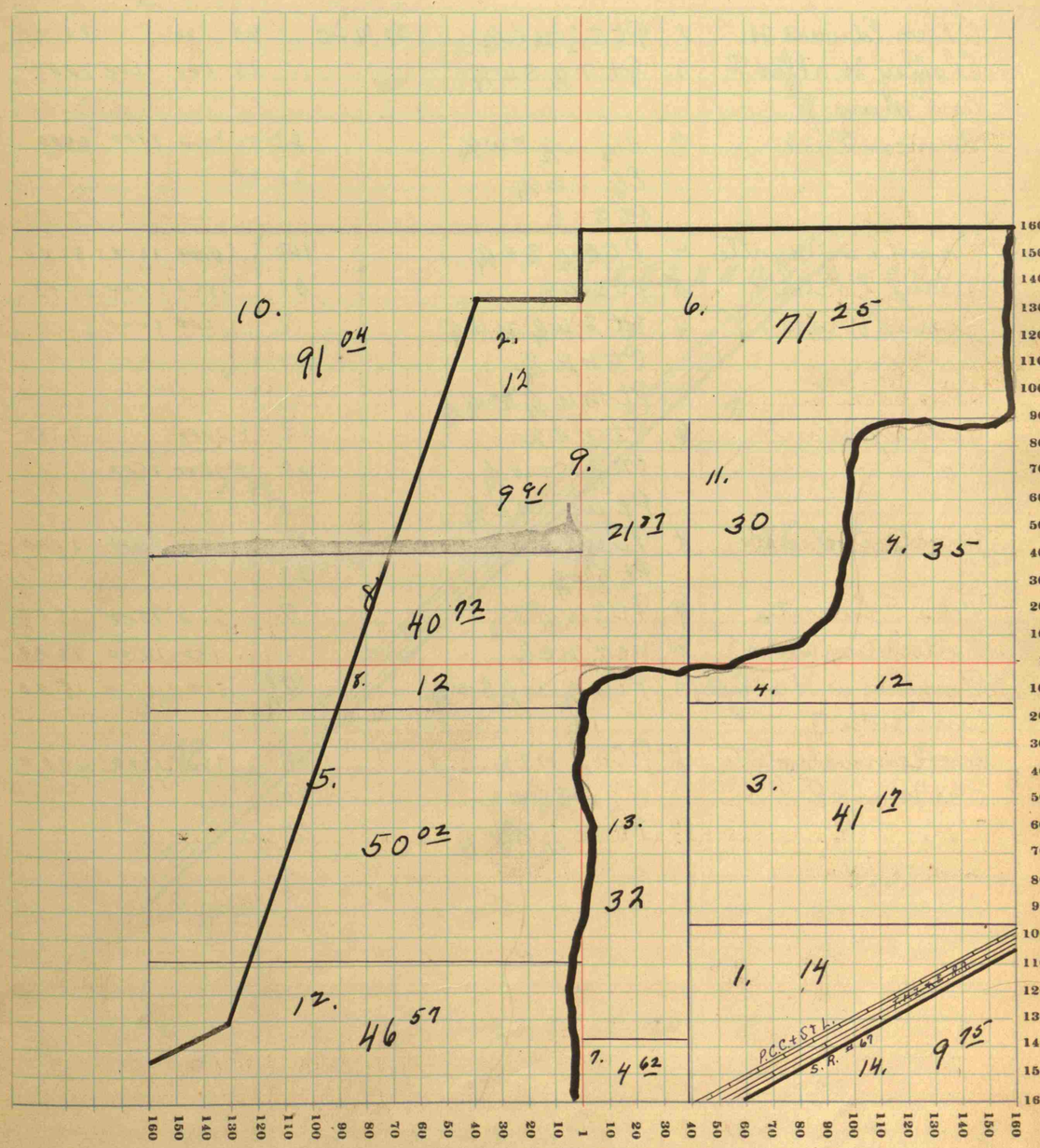

COUNTY, INDIANA, 19

Assessor's Plat-Book for Greenwood Township, No.

Wm. B. Burford Printing Co., Indianapolis

NAMES OF OWNERS	Number on Plat	DESCRIPTION	Section	Township	Range	Acres	Hundredths	Value of Lands	Value of Improvements	Value of Lands and Improvements
Allen Edward H.	1	Pt S½ ne¼	20	14	2E		80	20		20
Claffey Walter F and Mary J	2	Pt n½ SW¼				11	25	500	200	700
Duncan Earl	3	e½ w½ SW¼				85	90	5000	1500	6500
		E½ SW¼				28	75			
		Pt SE¼								
Grantham Myrtle	4	Pt e½ SE¼				100		4000	1200	5200
Jessup Carlos	5	Pt SW¼				30		1350	1500	2850
Jessup Wallace T	6	Pt nw¼ nw¼				7		3200	2000	5200
		Pt n½ ¼				67				
		Pt nw¼ nw¼								
Jessup Wm S.	7	Pt ne¼				53	56	2400		7150
		Pt e½ nw¼				68	08	3000	1500	
		Pt w½ ne¼				5		250		
Jewell Dollie B.	8	Pt w½ se¼				20		1600	400	2000
		Pt sw¼				23				
Mills E Lucretia	9	Pt SW¼				5		200	1300	1500
Pollock Amanda J	10	ne¼ ne¼				1		100	1500	1600
Tomlinson Harry D and Ruth B	11	Pt w½ w½ SW¼				7		300	1200	1500
Woollemweber Otto and Mary E	12	Pt S½ ne¼				38		3400	1000	4800
		S½ S½ ne¼				40				
		Pt se¼ nw¼				8	42			
						554	76	25720	13300	39020

SECTION No. 20

Congressional Township No. 14, R. 2E

SCALE: Forty rods to an inch, or ten rods to a space, Congress Land, which is one mile square for a section.

Number of acres in this section, according to the United States Survey,

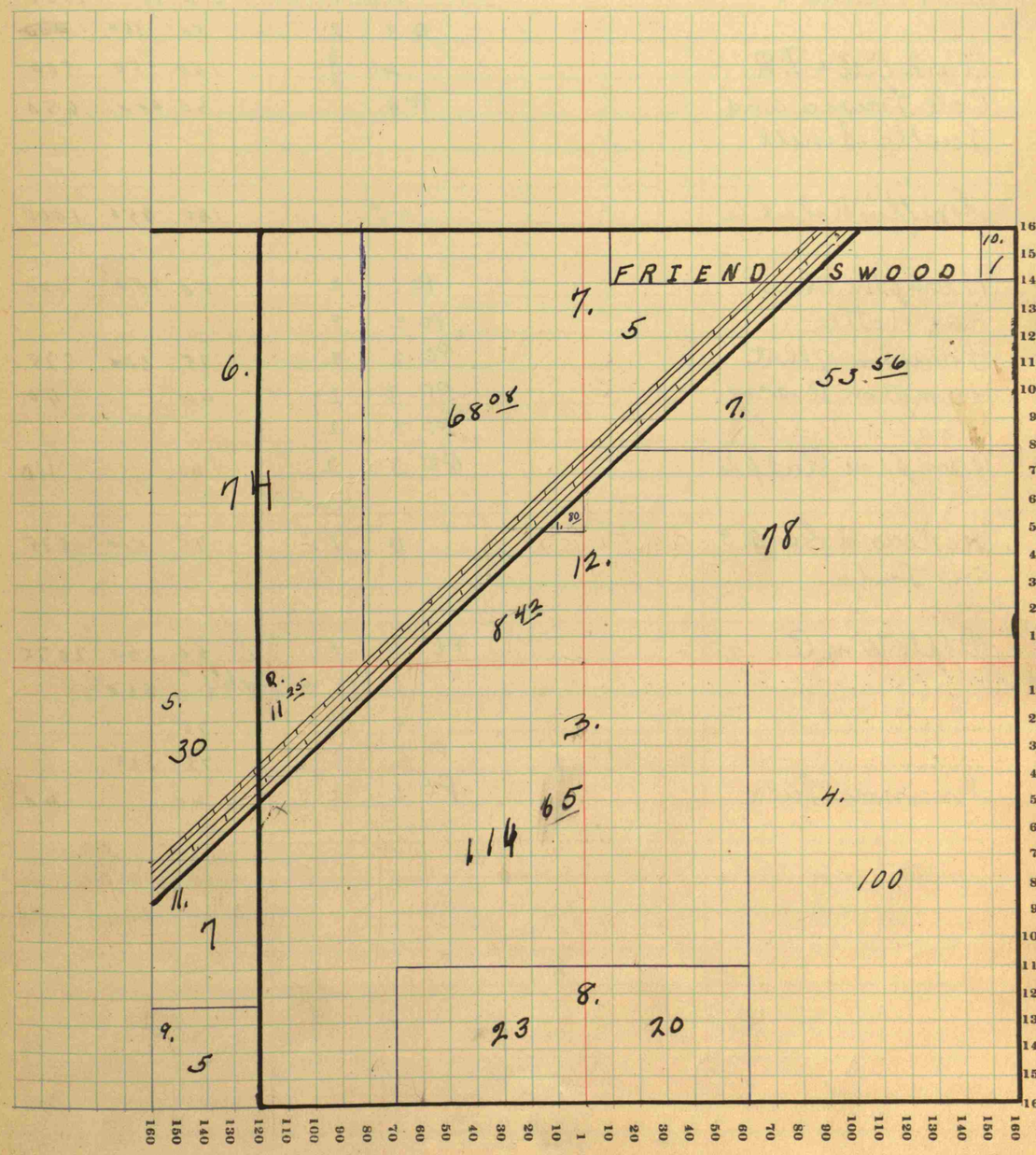

COUNTY, INDIANA, 19

Assessor's Plat-Book for Greenlawood Township, No.

Wm. B. Burford Printing Co., Indianapolis

NAMES OF OWNERS	Number on Plat	DESCRIPTION	Section	Township	Range	Acres	Hundredths	Value of Lands	Value of Improvements	Value of Lands and Improvements
			lot		Block					
Beeler Ella A			2		1			50	250	300
Beeler Fredrick V			2 3		1			200	1900	2100
		Pt	3		2			50	350	[illegible]
Clark C. A. + F. R.			2-3		3			150	350	500
Cole Louisa and Luella Smith		Pt	4					50	600	650
Griffin Robert A			4-5					150	850	1000
Hampton Chas		Pt	1		2			50	350	400
and Hattie		Pt	2		2					
Hampton Albert		Pt	2		2			75	500	575
Hampton Roscoe		pt	3		2			40		40
Hampton Ralph		pt	2		2					
		pt	3		2			40		40
McKeand George S and Lula			6		1			75	500	575
Opple Wm A.		Pt	3		4			50	250	2075
			1	S½	2	in back		150	650	
			4		3			75		
		Pt	3		2			75	825	
Simmons Lula		Pt	2		2			40		40
								1320	6575	8295

SECTION No.

Congressional Township No. , R.

SCALE: Forty rods to an inch, or ten rods to a space, Congress Land, which is one mile square for a section.

Number of acres in this section, according to the United States Survey,

