1918

SSESS

LAT BOO

erty

LIBERTY TWP
1918

COUNTY, INDIANA, 19

Assessor's Plat-Book for Liberty Township, No.

Wm. B. Burford, Blank Book Mfr., Indianapolis.

	NAMES OF OWNERS	Number on Plat	DESCRIPTION	Section	Township	Range	Acres	Hundredths	Value of Lands	Value of Improvements	Value of Lands and Improvements
✓	Geddis Realty Co	1	W½ SW¼	36	15	W	80		8800		8800
✓	Martin W F	2	Pt NE¼ NE¼	"	"	"	2		500	800	1300
✓	~~Worrell May~~ H.E. Quinn	3	E½ SW¼	"	"	"	80		9600		9600
✓	"		E½ E½ SE¼	"	"	"	20		2400		2400
✓	"		Pt W½ NW¼	"	"	"	12	50	2000		2000
✓	"		Pt W½ NW¼	"	"	"	4				
✓	~~Allen John W~~ Frank H. & Flora Carter	4	Pt W½ NW¼	"	"	"	40		4600	400	5000
✓	Appell John	5	Pt NW¼	"	"	"	8	50	1000		1000
✓	Ward James R	6	Pt NE¼ SE¼	"	"	"	8	50	1000		1000
✓	Prewitt Sid J	7	Pt Sand SE½	"	"	"	53	50	6360	800	7160
✓	Cox Lawson	8	Pt E½ SE¼	"	"	"	40		5000	200	5200
✓	~~Dilley Herrs~~ James & Myrtle Wood	9	Pt E½ NE¼	"	"	"	6	50	650		650
✓	Harless & Winsted	10	Pt NE¼	"	"	"	22		1600		1600
✓	~~Leatch~~ Otto Low						5		625		625
✓	Rushton Dorothy Ruby	11	Pt N½ NE¼	"	"	"	34	69	4[illegible]	300	5100
✓	Wisted B B	12	Pt N½ NE¼	"	"	"	2	50	300	500	800
✓	Benbow ~~Hannah~~ Mary J.	13	Pt NE¼	"	"	"	2		400	800	1200
✓	~~Cox Maud~~ Enoch & Maud Alexander	14	Pt N½ NE½	"	"	"	27	50	3375	700	4075
✓	Cox Wm J & L.M.	15	" W½ " SE¼	"	"	"	50		6720	300	7020
✓	Burris Matilda	16					2		300	300	600
✓	Selch	17						75	150	450	600
✓	~~Edmonson C F~~ H.E. Quinn	18	W½ SE	"	"	"	80		8360		8360
✓	H.E. Quinn		Pt W½ NE¼	"	"	"	20		2640		2640
✓	Harrison W A	19	Pt E½ NW¼	"	"		68	50	8160	700	8860
							674		79340	6250	85590

SECTION No. 36

Congressional Township, No. 15, R. 1 W

SCALE: Forty rods to an inch, or ten rods to a space, Congress Land, which is one mile square for a section.
Number of acres in this section, according to the United States Survey,



_____ COUNTY, INDIANA, 19____

Assessor's Plat-Book for Liberty Township, No. _____

Wm. B. Burford, Blank Book Mfr., Indianapolis.

	NAMES OF OWNERS	Number on Plat	DESCRIPTION	Section	Township	Range	Acres	Hundredths	Value of Lands	Value of Improvements	Value of Lands and Improvements
✓	Geddis Realty Co	1	pt SE¼	35	15	1w	155		21210	500	21710
✓			pt NE¼	"	"	"	9	37			
✓	Martin John	2	SP SW¼ NW¼	"	"	"	20		2500	250	2750
✓			pt W½ NW¼	"	"	"	32		4000	4500	8500
✓			SW¼ NW¼	"	"	"	40		5040	150	5190
✓			pt NW¼ NE¼	"	"	"	10		1200		1200
✓			pt E½ NW¼	"	"	"	54		6480		6480
✓			pt W½ NE¼	"	"	"	46	63			
✓	~~Benj F. Tivett et ux~~	3	pt E¼ NW¼	"	"	"	11	75	1160	200	1360
✓	Mabe L &	4	pt NE SE¼	"	"	"	36	52	4565		4565
✓	Little Mary Etal	5	mend E½ NE¼	"	"	"	28		2480	350	2760
✓	Hamrick Thos E	6	SE cor NW¼	"	"	"	6	25	800	400	1200
✓	Hamrick Thos E	7	pt SE¼ SW¼	"	"	"	40		5800	500	6300
✓	Worrell Mary	8	pt pt E2 NW¼	"	"	"	20		2000		2000
✓	Silver Samuel	9	pt S½ NE¼	"	"	"	29		3360		3360
✓	Batz Nettie S	10	SW¼ SW¼	"	"	"	40		6000		6000
✓	Ader R & Heirs	11	W pt NW¼ SW¼	"	"	"	17		1000		1000
✓	Stewart Wm W	12	pt E½ NE¼	"	"	"	15		1500	350	1850
							647				
							646		69025	7200	76225

SECTION No. 35

Congressional Township, No. 15, R. 1W

SCALE: Forty rods to an inch, or ten rods to a space, Congress Land, which is one mile square for a section.
Number of acres in this section, according to the United States Survey, _____

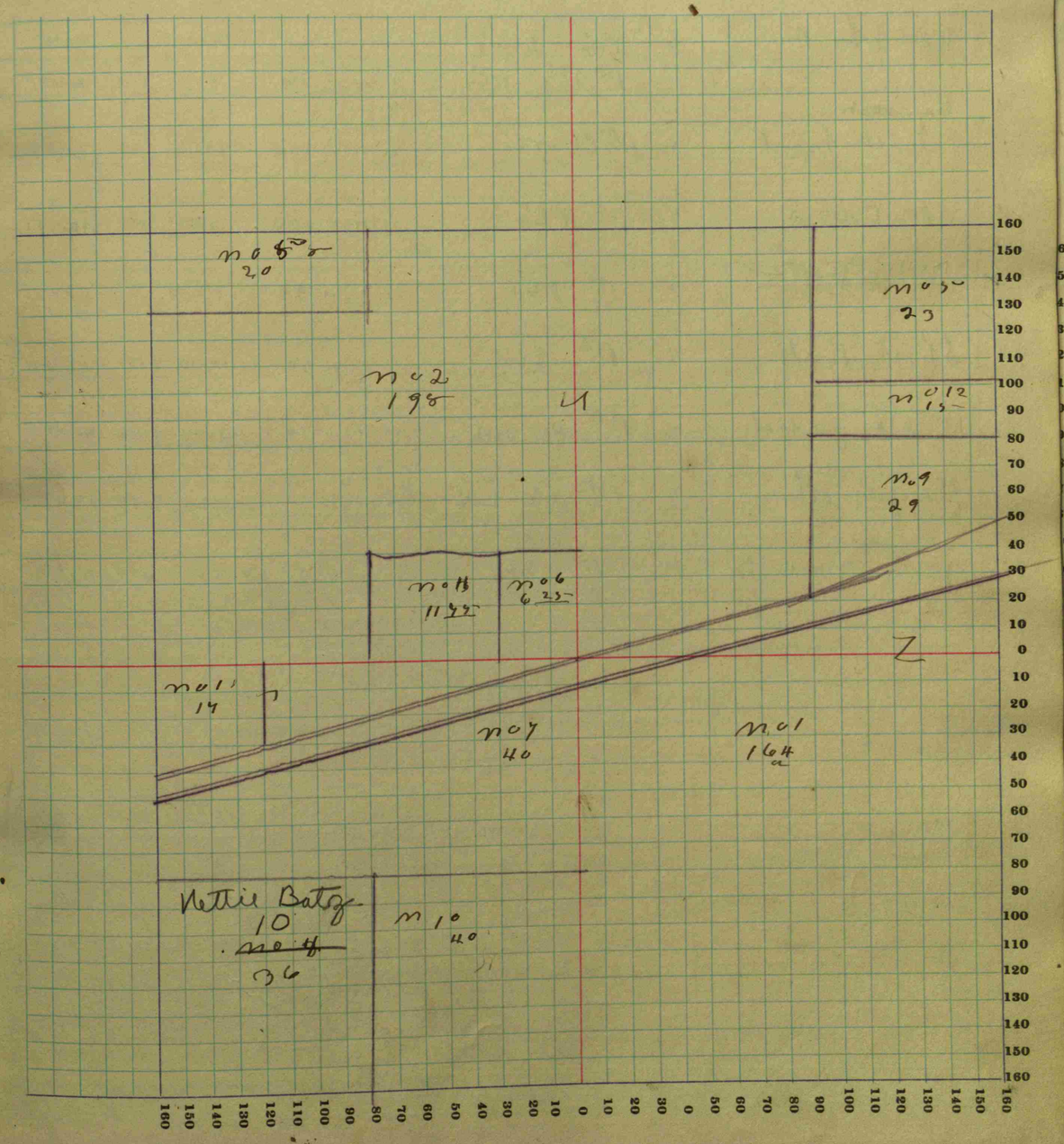

COUNTY, INDIANA, 19

Assessor's Plat-Book for Liberty Township, No.

Wm. B. Burford, Blank Book Mfr., Indianapolis.

	NAMES OF OWNERS	Number on Plat	DESCRIPTION	Section	Township	Range	Acres	Hundredths	Value of Lands	Value of Improvements	Value of Lands and Improvements
✓	ader Robt Wefie	1	pt NW¼	34	15	1w	72		9720	500	10220
✓	worrell Nina O	2	pt N½ NW¼	"	"	"	80		10400	800	11200
✓	Miles John R	3	NW¼ NW¼	"	"	"	40		5000		5000
✓			pt NE¼ NE¼	"	"	"	36		4500	100	4600
✓	~~Bynerson~~ Patrick Frank	4	pt E½ NE¼	"	"	"	104		15600	900	16500
✓	ader Robt L	5	pt NE¼	"	"	"	106		14110	100	14210
✓	~~walker Nettie~~ Nettie Batz	6	pt NE¼	"	"	"	90		13500		13500
✓	Short Ruth	7	pt SW¼	"	"	"	50	71	10000	800	10800
✓	Husie Judiah	8	pt W½ SW¼	"	"	"	10		2000	1000	3000
✓	Harper other	9	pt W½ SW¼	"	"	"	8	10	1100	250	1350
✓	yort Jennie B	10	pt SW¼	"	"	"	2	50	750	600	1350
							600		86680	5050	91730

SECTION No. 34

Congressional Township, No. 15, R. 1w

SCALE: Forty rods to an inch, or ten rods to a space, Congress Land, which is one mile square for a section.
Number of acres in this section, according to the United States Survey,

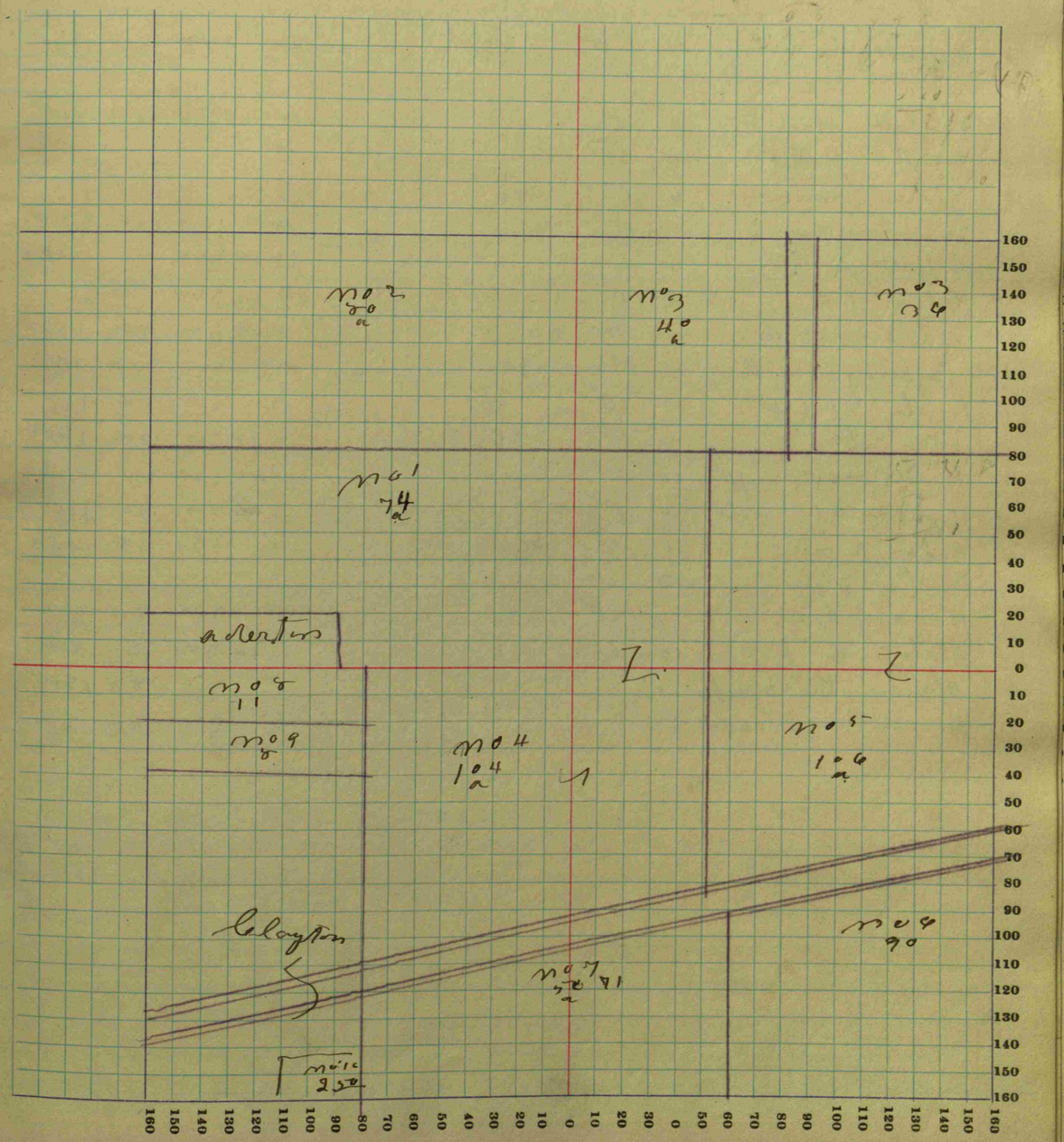

COUNTY, INDIANA, 19

Assessor's Plat-Book for Liberty Township, No.

SECTION No. 33

Congressional Township, No. 15, R. 1 W

Wm. B. Burford, Blank Book Mfr., Indianapolis.

	NAMES OF OWNERS	Number on Plat	DESCRIPTION	Section	Township	Range	Acres	Hundredths	Value of Lands	Value of Improvements	Value of Lands and Improvements
✓	Richardson D M	1	pt SW¼ SW¼	33	15	1W	106		1160		1160
									90	500	1700
✓	Rogers Wm H	2	pt NW¼ NW¼	33	15	pt	120		1700	1500	18500
✓	Mitchell J H	3	NW¼ NE¼	"	"	"	120		13500	1500	15300
✓	Mitchell amos L	4	E½ NE¼	"	"	"	115		1376	1500	15400
✓	Smith Hattie	5	SW¼ SW¼	"	"	"	5				
✓	Glover Francis	6	pt E½ SE¼	"	"	"	25	50	300	1500	1800
✓	Leitzman Mary G	7	pt E½ SE¼	"	"	"	14	50	1900	600	2500
✓	Gilbert A. H	8					28	50	3640		3640
	Gilbert E.M	9	pt W½ SE¼	"	"	"	12	66	2600		2600
✓	Alexander Enoch	10	SW¼ SE¼	"	"	"	3	50	600	700	1300
✓	Bryan J S & M B	11	pt W½ SE¼	"	"	"	5		700	500	1200
✓	Busby Margret	12	SW¼ W½ SE¼	"	"	"	3	40	400	600	1200
✓	Ader Robt L	13	pt SE¼	"	"	"	1	77	300	1300	1600
✓	Bolen Sigler wife	14	pt SW¼	"	"	"	1	50	150	700	850
✓	Hopkins H P & wife	15	pt SE¼	"	"	"	2	00	400	600	1000
✓	Rogers Norris	16	pt SE¼	"	"	"	1		120	300	420
✓	Prather Nancy	17	" "	"	"	"	1				
✓	Howard Fred	18	SW¼ SE¼	"	"	"	3	00	300	600	900
✓	Staley E J	19	SW¼ SE¼	"	"	"	1	20	300	400	700
✓	Obrien Thos & wife	20					1		300	1500	1800
✓	Cooper Dr willing pt	21					1		200	1400	1600
							575		69470	16300	85770

SCALE: Forty rods to an inch, or ten rods to a space, Congress Land, which is one mile square for a section.
Number of acres in this section, according to the United States Survey,

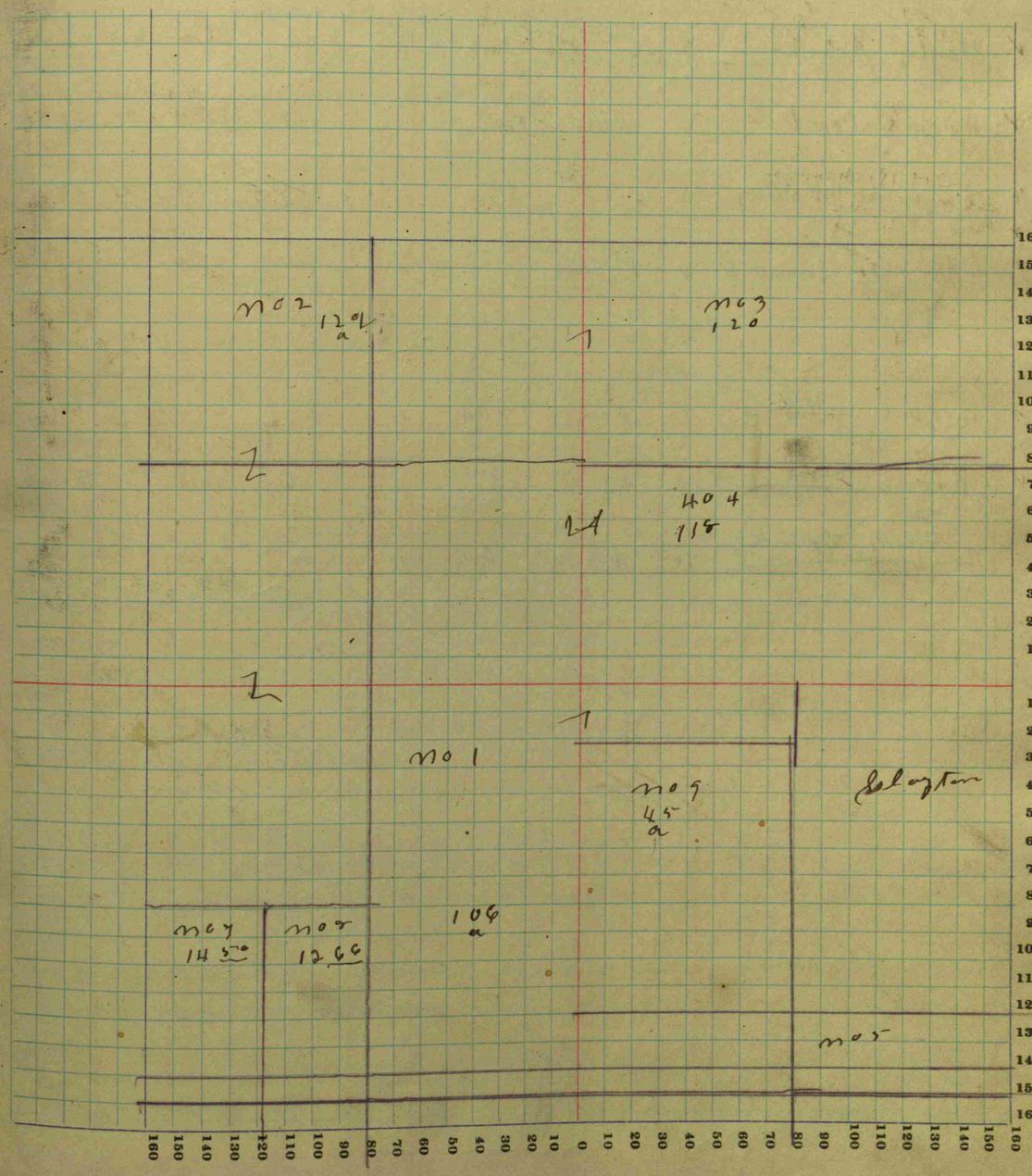

_____ COUNTY, INDIANA, 19____

Assessor's Plat-Book for _____ Township, No. _____

Wm. B. Burford, Blank Book Mfr., Indianapolis.

	NAMES OF OWNERS	Number on Plat	DESCRIPTION	Section	Township	Range	Acres	Hundredths	Value of Lands	Value of Improvements	Value of Lands and Improvements
✓	Cox Henry &	1	W½ NW¼	32	15	2W	80 80		1640	600	11000
✓	Carter Benj H	2	Pt W½ NE¼	1	"	"	~~200~~ 20		2600	300	2900
✓	Stanley Frank	3	E½ NE¼ NW¼	1	"	"	20		2600	600	3200
✓	Rogers Pearl	4	SE¼ NW¼				110		13200	550	13750
✓	D.M. Richardson Hayes Thos H+ Stelley	5	Pt SE¼	1	"	"	150		13000	1000	14000
✓	Edmonson Samuel &	6	Pt SW¼	"	"	"	105		5200		5200
✓	Rogers ~~Allen~~ H.	6	NE¼ NE¼	1	"	"	60		6600		6600
✓	Rogers ~~Neal Mary~~ &	9	NW¼ NE¼	"	"	"	40		4800		4800
✓	~~Heizer Arthur S~~ Francis Arnold	10	Pt W½ SW¼	"	"	"	44		4350		4350
							642		67780	3050	70830

SECTION No. 32

Congressional Township, No. 15, R. 1, 4W

SCALE: Forty rods to an inch, or ten rods to a space, Congress Land, which is one mile square for a section.
Number of acres in this section, according to the United States Survey, _____

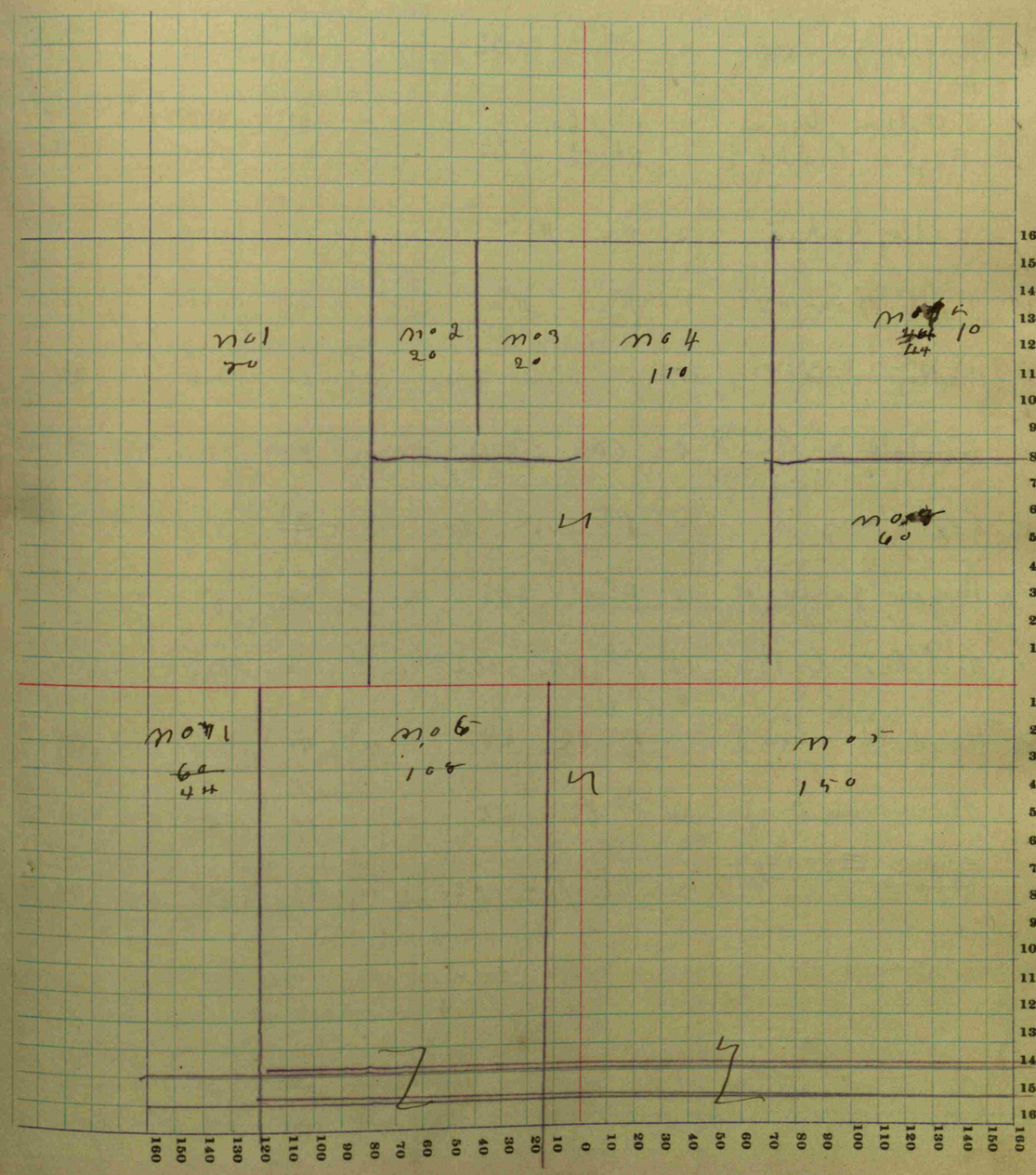

_____ COUNTY, INDIANA, 19____

Assessor's Plat-Book for _____ Township, No. _____

Wm. B. Burford, Blank Book Mfr., Indianapolis.

	NAMES OF OWNERS	Number on Plat	DESCRIPTION	Section	Township	Range	Acres	Hundredths	Value of Lands	Value of Improvements	Value of Lands and Improvements
✓	Carter C. L.	1	NE¼ SW¼	29	15	1W	39	75	1260	1200	13560
✓	Stone Leslie	2	Pt NE¼	"	"	"	24		2420	200	2620
✓	Ragland Joshua A	3	Pt W½ NE¼	"	"	"	80		10000		10000
✓	Nicholson Cyrus	4	Pt NE¼	"	"	"	15		1500	300	2100
✓	Rogers Frankie F	5	Pt E½ NE¼	"	"	"	41		4400		4400
✓	Hadley Joshua	6	N½ NW¼	"	"	"	40		4000	400	5200
✓	Hadley Laurence	7	N½ NW¼ NW¼	"	"	"	40		4800		4800
✓	~~Hadley Owen~~ Edgar H Rush To 17	8	Pt SW¼ SW¼	"	"	"	20		2400		2400
✓	~~Kendall W R~~ Samuel O. Lafayette	9	SE¼ SW¼	"	"	"	80		5900	500	6100
✓	~~Cox~~ Henry S	10	Pt SW¼ SW¼	"	"	"	~~40~~		5000	500	5500
✓	Rogers James H	11	Pt S½ SE¼	"	"	"	70		7700	600	8300
✓	Nicholson G. B.	12	Pt NE¼ SE¼	"	"	"	10		1250	400	1650
✓	Kendall Owen S	13	Pt E½ NE¼	"	"	"	40		4500	700	5500
✓	Sherman R. J	14	Pt E½ NE¼	"	"	"	10		1250	400	1650
✓	~~Osborn~~ Edward Evans	15	N Pt NE¼ NE¼	"	"	"	29	37	3500		3540
							640		75460	5500	80960

SECTION No. 29

Congressional Township, No. 15, R. 1 W

SCALE: Forty rods to an inch, or ten rods to a space, Congress Land, which is one mile square for a section.
Number of acres in this section, according to the United States Survey, _____



_____ COUNTY, INDIANA, 19____

Assessor's Plat-Book for _____ Township, No. _____

Wm. B. Burford, Blank Book Mfr., Indianapolis.

	NAMES OF OWNERS	Number on Plat	DESCRIPTION	Section	Township	Range	Acres	Hundredths	Value of Lands	Value of Improvements	Value of Lands and Improvements
✓	west Chas M	1	pt SE¼	28	15	11W	35		4200	700	4900
✓	Carbaugh Rushton wife Sarah E	2	pt NE¼	11	"	"	95	05	10680	800	11480
✓	Rushton Rebeca	3	pt E½ SE¼	"	"	"	50		6250	900	7150
✓	Trendall W H	4	pt w½ SE¼	"	"	"	80		8000		8000
✓	Rogers James H	5	pt w½ SW¼	"	"	"	80		6750		9050
✓	Martin Thamer	6	E½ NW¼	"	"	"	150		15400	1200	16600
✓	Pridemore R M	7	NW¼ SE¼	"	"	"	80		7000	500	8500
✓	Trendall owens	8	pt w½ NW¼	"	"	"	45		4800	700	5500
✓	Edward Evans ~~Osborn Thomas~~	9	N pt NW¼	"	"	"	29		3500		3500
							649		69840	4800	74640

SECTION No. 28

Congressional Township, No. 15, R. 11W

SCALE: Forty rods to an inch, or ten rods to a space, Congress Land, which is one mile square for a section.
Number of acres in this section, according to the United States Survey, _____

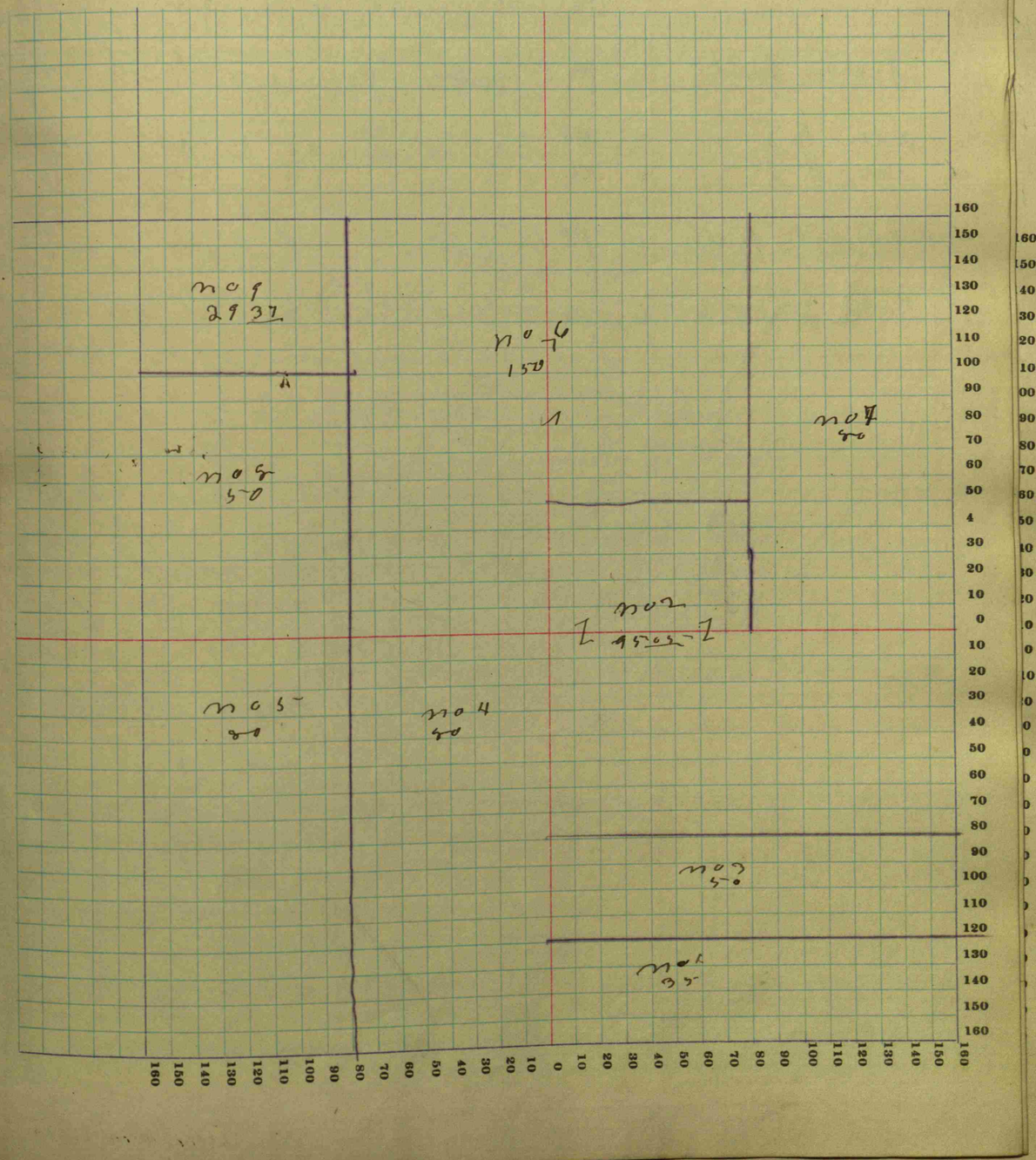

_____ COUNTY, INDIANA, 19____

Assessor's Plat-Book for _____ Township, No. _____

Wm. B. Burford, Blank Book Mfr., Indianapolis.

	NAMES OF OWNERS	Number on Plat	DESCRIPTION	Section	Township	Range	Acres	Hundredths	Value of Lands	Value of Improvements	Value of Lands and Improvements
✓	Miles John R	1	W½ NE¼	27	15	10W	80	0	8000	1000	9000
✓			E½ NE¼	"	"	"	80		8000	0	8000
✓			pt E½ NE¼	"	"	"	~~80~~	31			
✓			E½ SE¼	"	"	"	80		8000	100	8100
✓	Jackson Frank C	2	~~W½~~ pt W½ SW¼	"	"	"	75	40	8500	2000	10500
✓	ader R L	3	N½ NW¼	"	"	"	84	60	4480	800	10220
✓	ader R L	4	N½ NW¼	"	"	"	80		7920	100	8000
✓	Short Ruth	5	pt E½ NE¼	"	"	"	25	69	2000		2000
✓	Parker ~~J~~ Emma C	6	W½ NW¼	"	"	"	80		8000	500	8500
							64	0	60620	4500	65120

SECTION No. 27

Congressional Township, No. 15, R. 10W

SCALE: Forty rods to an inch, or ten rods to a space, Congress Land, which is one mile square for a section.
Number of acres in this section, according to the United States Survey, _____

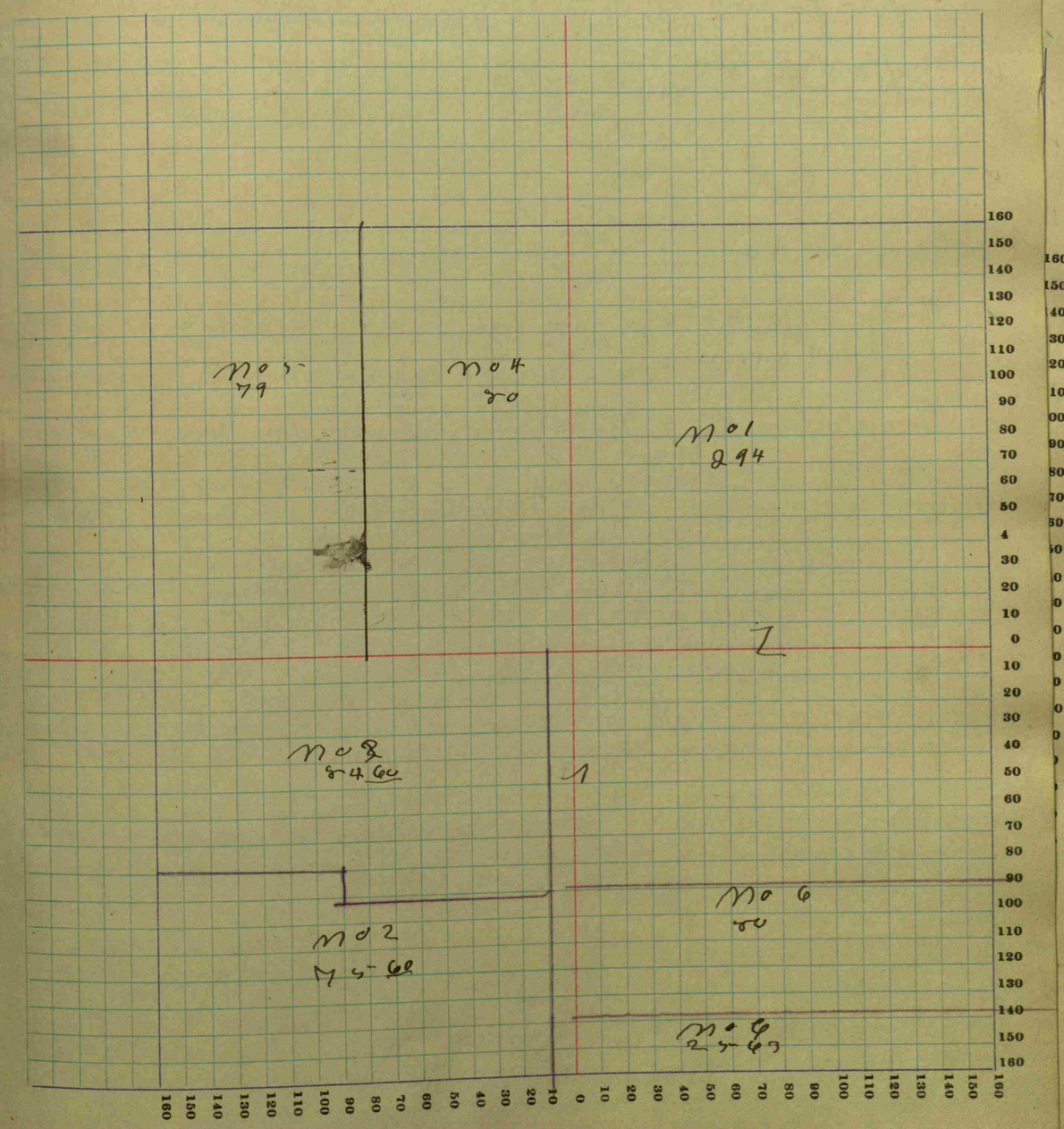

COUNTY, INDIANA, 19

Assessor's Plat-Book for Liberty Township, No.

Wm. B. Burford, Blank Book Mfr., Indianapolis.

	NAMES OF OWNERS	Number on Plat	DESCRIPTION	Section	Township	Range	Acres	Hundredths	Value of Lands	Value of Improvements	Value of Lands and Improvements
✓	Jackson John	1	Sw¼ NE¼	26	15	14W	60		5000	1200	6200
✓			SE¼ SE¼	"	"	"	100		7600	200	7200
✓	Hufford Harrison	2	E½ NE¼	"	"	"	77		7000		7000
✓	Hufford Lee H	3	NE¼ NE¼	"	"	"	21		600	300	900
✓			NW¼ NE¼	"	"	"	40		1200		1200
✓	Short Ruth	4	NW¼	"	"	"	165		12000	300	12300
✓	Roach Jno & L	5	pt SE¼ SW¼	"	"	"	70		6600	400	7000
✓	Thompson James B	6	pt W½ SW¼	"	"	"	20		2100	400	2500
✓	Snodgrass Edna	7	pt NE¼ SE¼	"	"	"	20		~~1600~~ 1400	200	1200
✓	Thompson Chas R	8	pt W½ SW¼	"	"	"	65		6500	860	7360
							466		49000	3860	52860

SECTION No. 26

Congressional Township, No. 15, R. 14

SCALE: Forty rods to an inch, or ten rods to a space, Congress Land, which is one mile square for a section.
Number of acres in this section, according to the United States Survey,

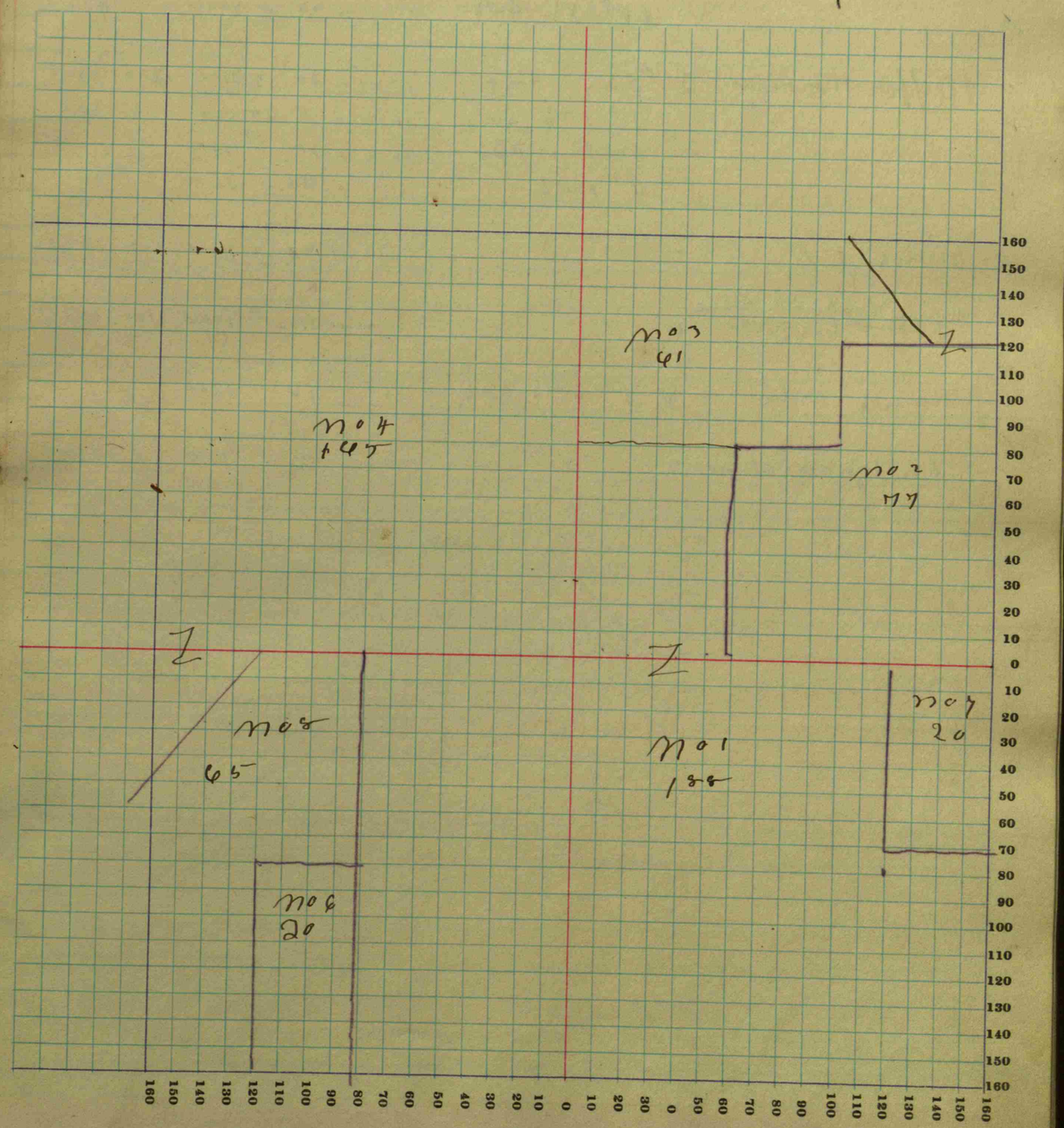

_____ COUNTY, INDIANA, 19

Assessor's Plat-Book for _____ Township, No. _____

Wm. B. Burford, Blank Book Mfr., Indianapolis.

	NAMES OF OWNERS	Number on Plat	DESCRIPTION	Section	Township	Range	Acres	Hundredths	Value of Lands	Value of Improvements	Value of Lands and Improvements
✓	Quinn W. H.	1	S½ SE¼	25	15	16	80		10400	1800	12200
✓			pt S½ pt W½ SW¼	25	15	11	16		2000		2000
✓			SE pt SW¼	"	"	"	78		9750		9750
✓			E pt W½ SW¼	"	"	"	39	50	4975		4975
✓	Huffor Harrison	2	pt SW¼ NW¼	"	"	"	20	17	2100	1200	3300
✓			pt NW¼ SW¼	"	"	"	5	25	500		500
✓			N side NE¼	"	"	"	100		11000		11000
✓			pt NW¼	"	"	"	24		2600		2600
✓	Owens J &	"		"	"	"	7	50	700	100	800
✓	~~Myrtle Booth + Ida Keane~~ McCormick	4		"	"	"	111		14000	1100	15100
✓	Rodney caroline	5	pt NW¼ NW¼	"	"	"	16		1200		1200
✓	Snodgrass Elmo	7					20		1100		1100
							494		59725	4200	63925

SECTION No. 25

Congressional Township, No. 15, R. 16

SCALE: Forty rods to an inch, or ten rods to a space, Congress Land, which is one mile square for a section.
Number of acres in this section, according to the United States Survey, _____

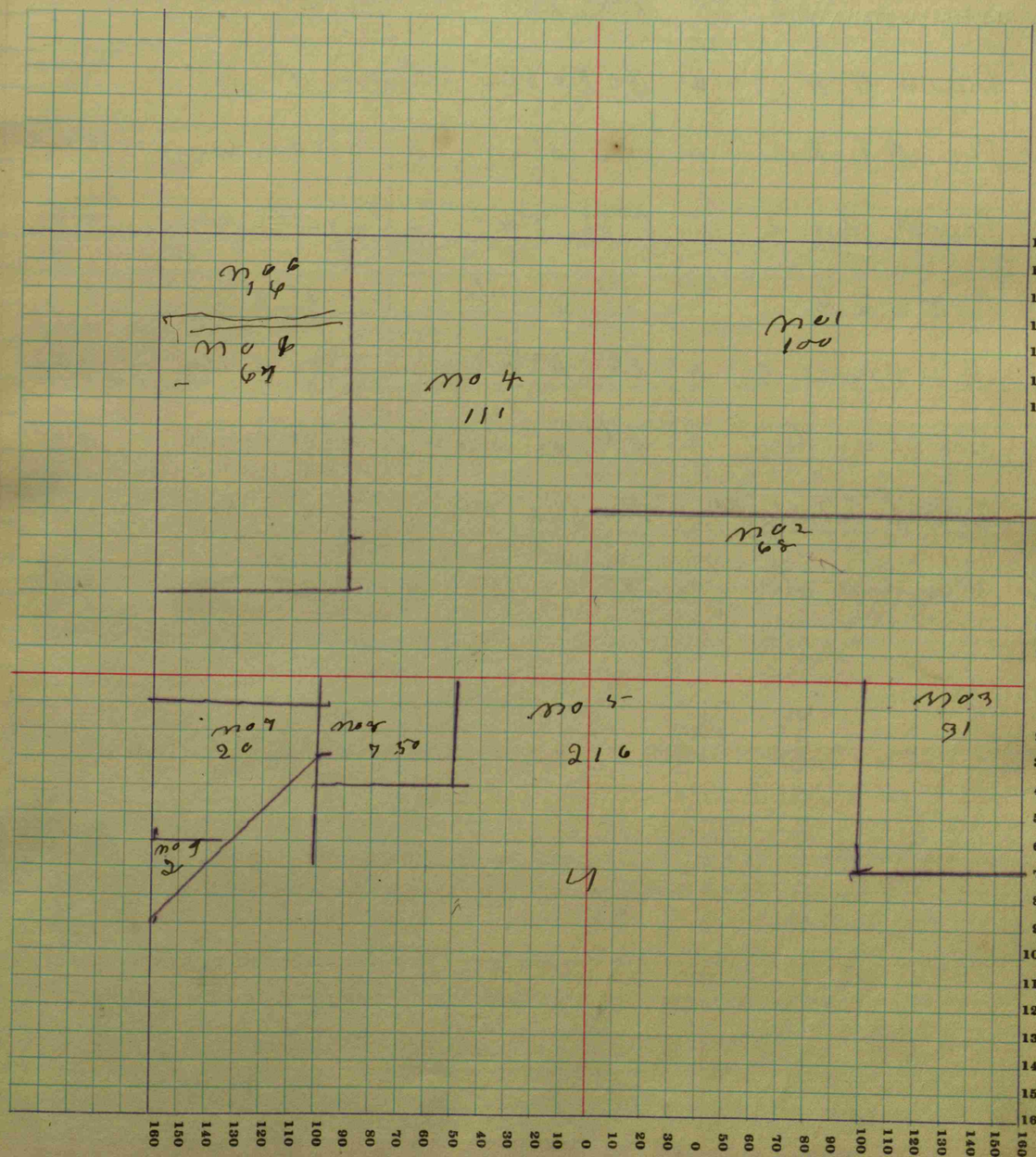

_____ COUNTY, INDIANA, 19____

Assessor's Plat-Book for Liberty Township, No. _____

Wm. B. Burford, Blank Book Mfr., Indianapolis.

	NAMES OF OWNERS	Number on Plat	DESCRIPTION	Section	Township	Range	Acres	Hundredths	Value of Lands	Value of Improvements	Value of Lands and Improvements
✓	Jorden Marion	1	~~NE¼~~ E½ NE¼	29	15	18	80		1015⁰⁰	105⁰⁰	1120⁰⁰
✓	Hannah wilber	2	E½ SE¼	"	"	"	80		960⁰⁰		960⁰⁰
✓	A.J.+S.M. Mallatt	3	Pt NW¼ NE¼	"	"	"	40		-		-
		9									
✓	Prewitt C. W	4	E½ N½ NE¼	"	"	"	40		330⁰⁰	30⁰⁰	360⁰⁰
✓	Prewitt Catherin	5	W½ SE¼	"	"	"	80		620⁰⁰	50⁰⁰	670⁰⁰
✓	Prewitt Thos a	6	Pt E½ SE¼	"	"	"	52	33	500⁰⁰		500⁰⁰
✓	York C C	7	Pt E½ SE½	"	"	"	26	60	250⁰⁰		250⁰⁰
✓	Miles Horace G	8	E½ NW¼	"	"	"	80	75	960⁰⁰		960⁰⁰
✓	Cox Elizabeth	9	Pt W½ W½ SW¼	"	"	"	75	65	912⁹⁰		912⁰⁰
✓	Lamb Eldridge Etal	10	Pt SW¼ NW¼	"	"	"	41	25	380⁰⁰	30⁰⁰	410⁰⁰
✓	McCormick Otis	11	NW¼ NW¼	"	"	"	40		240⁰⁰		240⁰⁰
							586	65			
							554		6167⁰	215⁰	6382⁰

SECTION No. 29

Congressional Township, No. 15, R. 1 W

SCALE: Forty rods to an inch, or ten rods to a space, Congress Land, which is one mile square for a section.
Number of acres in this section, according to the United States Survey, _____

Land ave $94. Imp. ave 530 Total 2150



COUNTY, INDIANA, 19

Assessor's Plat-Book for _____ Township, No. _____

Wm. B. Burford, Blank Book Mfr., Indianapolis.

	NAMES OF OWNERS	Number on Plat	DESCRIPTION	Section	Township	Range	Acres	Hundredths	Value of Lands	Value of Improvements	Value of Lands and Improvements
✓	McCormick A.S. a S	1	Pt W½ SE¼	30	15	1E	32	25	3840	300	4140
✓	McCormick A.D. a D	2	Pt NE¼	"	"	"	52		4200		4200
✓			Pt W½ NE¼	"	"	"	40		3500	350	3850
✓	McCormick Otis	3	Pt W½ NE¼	"	"	"	22	75	1800	500	2300
✓	~~West Ellen~~ Theodore Burns	4	Pt E½ NE¼	"	"	"	65	13	4340	400	4740
✓	Cox Elizabeth	5	Send SE¼	"	"	"	2	65	360		360
✓	Kendall T C	6	Pt E½ SE¼	"	"	"	57		5840	1000	6840
✓	Stephenson Susan	7	Send W½ SE¼	"	"	"	39		7040	400	7410
✓	Cartersburg Springs	8	Swcor SW¼ frc	"	"	"	32		5500	500	6000
✓	Hufford Harrison	9	Pt NW frc	"	"	"	~~120~~ 4	20	450		450
✓	Veatch Albert	10	Pt W frc	"	"	"	4	50	500		500
✓	Hornaday E. H.	11	N Pt E½ NE¼	"	"	"	27	20	3000	350	3350
							345	88			
									40340	3800	44140

SECTION No. 30

Congressional Township, No. 15, R. 1E

SCALE: Forty rods to an inch, or ten rods to a space, Congress Land, which is one mile square for a section.
Number of acres in this section, according to the United States Survey, _____

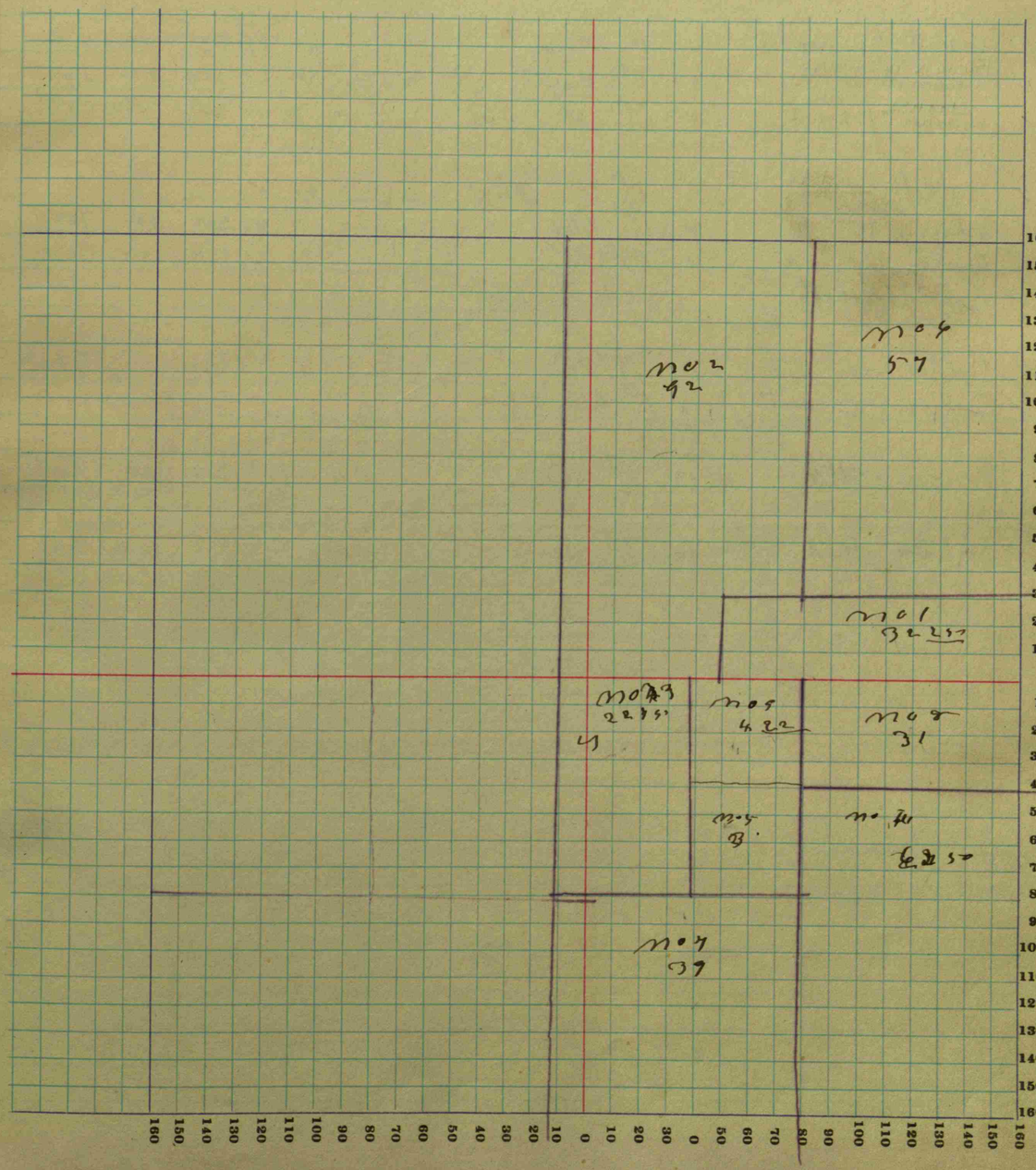

COUNTY, INDIANA, 19

Assessor's Plat-Book for Township, No.

Wm. B. Burford, Blank Book Mfr., Indianapolis.

	NAMES OF OWNERS	Number on Plat	DESCRIPTION	Section	Township	Range	Acres	Hundredths	Value of Lands	Value of Improvements	Value of Lands and Improvements
✓	12 Agresto Sam A. Little Little Thos H	1	Pt SW¼ SW¼	31	15	16	25		2500		2500
✓	Claud + Myrtle Williams ~~Little Alonzo~~	2	Pt SE¼ SE¼	"	"	"	17	30	1845	450	2295
✓	Cox M J & S M	3	Pt W¼ fre	"	"	"	52 ~~42~~	69	6720	300	7020
✓	Ward James R	4	Pt NW¼	"	"	"	42	69	5000	700	5700
✓	Patrick W Ward ~~Ward M~~	5	Pt NW fre	"	"	"	38	25	3800	800	4600
✓	Graves ~~Graves~~ John L	6	Pt W½ NE¼	"	"	"	2	45	300	500	800
✓	Rolliff ~~Henry~~ Mary E	7	Pt E½ NE¼	"	"	"	20	30			
✓	Quinn Wm W	8	Pt NE¼	"	"	"	1	66	200	800	1000
✓	Reeves Emma	9	Pt E¼	"	"	"	14	67	1600	300	1900
✓	Cox Elizabeth	10	E side E½ NE¼	"	"	"	3	86	400		400
✓	Holderman Hattie	11	Pt NE¼	"	"	"	62	51	6200		6200
✓	Quinn Everett	12	Pt S½ NE¼	"	"	"	32	50	4950		4950
	Fancer Ettie	13	Pt SW¼	"	"	"	1		200	400	600
	Oakley Fred	14	Pt SW¼	"	"	"	1		140	200	340
							930	19	33855	4450	38305

SECTION No. 31

Congressional Township, No. 15, R. 16

SCALE: Forty rods to an inch, or ten rods to a space, Congress Land, which is one mile square for a section.
Number of acres in this section, according to the United States Survey,

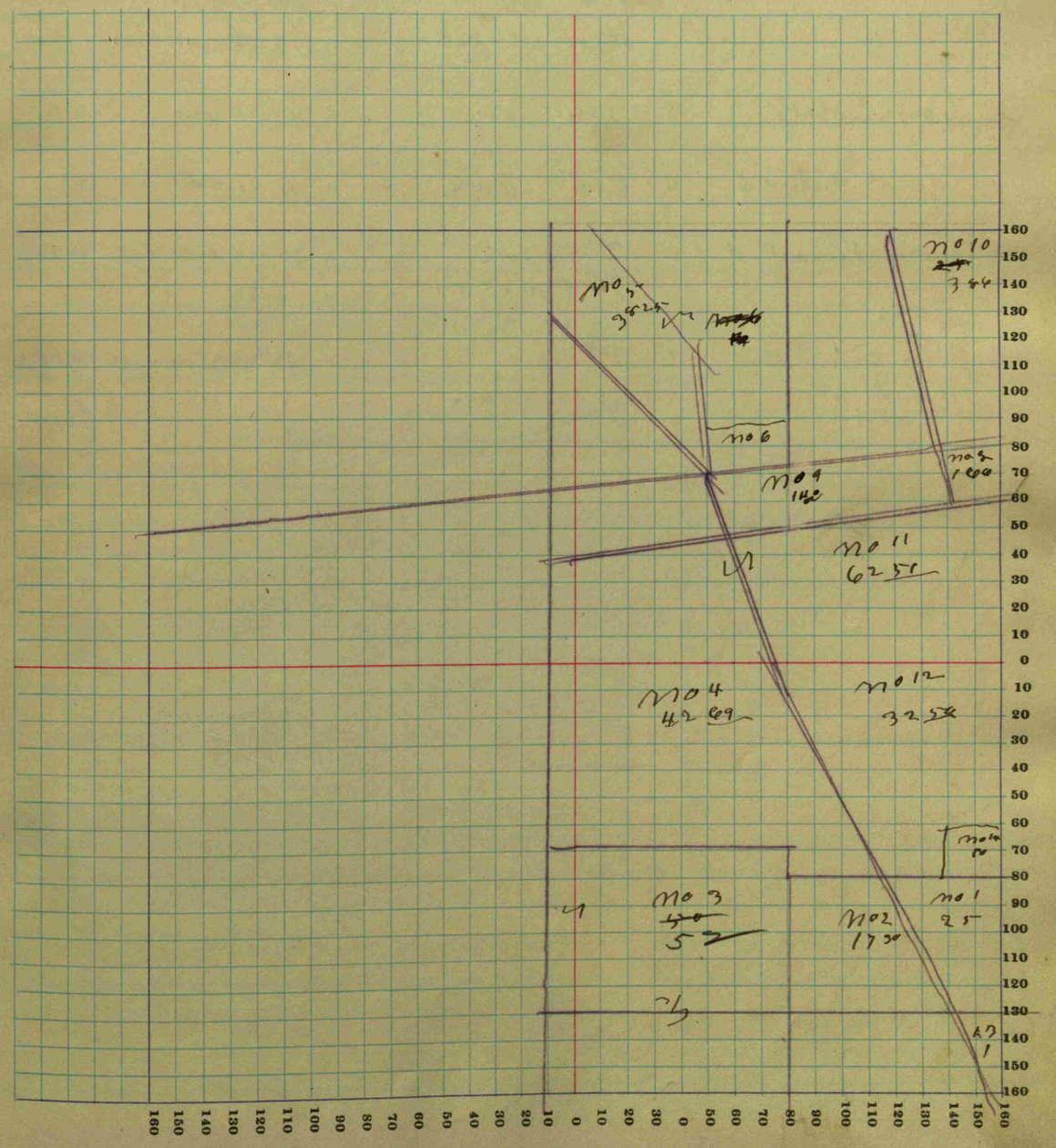

COUNTY, INDIANA, 19

Assessor's Plat-Book for Township, No.

Wm. B. Burford, Blank Book Mfr., Indianapolis.

	NAMES OF OWNERS	Number on Plat	DESCRIPTION	Section	Township	Range	Acres	Hundredths	Value of Lands	Value of Improvements	Value of Lands and Improvements
	Little Thos H	1	Sw¼ Sw¼	32	15	18	43		4960		4940
✓	Holderman Hattie	2	Pt Sw¼ Sw¼	32	15	"					
✓			Nw¼ Sw¼	"	"	"	42		5040		5040
✓			SE cor w½ Nw¼	"	"	"	9	52	1250	500 ~~1250~~	1750
	Cox Elisabeth	3	Nw¼ Nw¼	"	"	"	45	10	6300		6300
✓	York Eugene E	4	Pt E½ Nw¼	"	"	"	71	21	8820	100	8920
	York Plesmt M	5	Pt E½ Sw¼	"	"	"	77	33	10050	700	10750
			Pt Pt SE¼	"	"	"	2	77			
	Miles John a	6	Pt E½	"	"	"	298	69	35590	2500	38090
	Haden W T	7	SE corn Sw¼	"	"	"	1		110		110
							589		72120	3800	75920

SECTION No. 32

Congressional Township, No. 15, R. 1 E

SCALE: Forty rods to an inch, or ten rods to a space, Congress Land, which is one mile square for a section.
Number of acres in this section, according to the United States Survey,

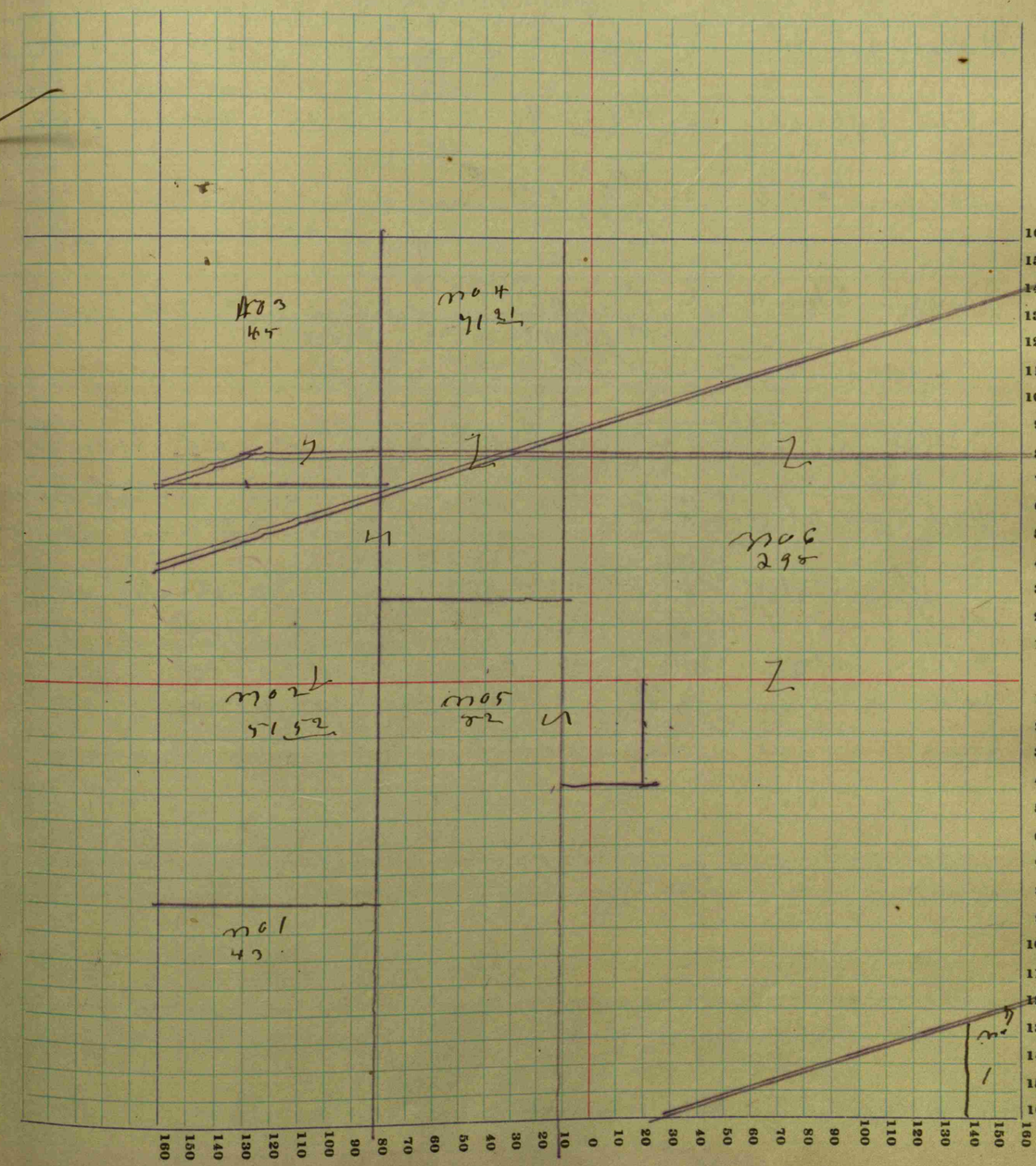

COUNTY, INDIANA, 19

Assessor's Plat-Book for _____ Township, No. _____

Wm. B. Burford, Blank Book Mfr., Indianapolis.

NAMES OF OWNERS	Number on Plat	DESCRIPTION	Section	Township	Range	Acres	Hundredths	Value of Lands	Value of Improvements	Value of Lands and Improvements
Hanrick Thom E	1	pt SE¼ NE¼	1	14	1w	75	88	1720	1200	2120
Miles Joh a	2	pt SE¼ NW¼	1	..	..	112	50	12130	300	12430
	2	pt W½ SE¼	1	14	..	140		16500	300	16800
Miller Geo W	3	N side SW¼	1	..	..	5		2000	300	2300
						15				
Miles Jefferson	4	pt NW¼	1	..	..	142		16400		16400
Miller Mary E	5	pt E½ NW¼	1	..	..	5	57	2800	700	3500
		pt N fr	1	..	..	22	94			
Rushton Edgar H	6	pt S½ NE¼	1	..	..	41	50	10750	1000	11750
		pt N fr NE¼	1	..	..	52	75			
Franklin Birt	7	pt W½ SW¼	1	..	..	10		1100	400	1500
Kelley, C. E	9	pt NW¼ SW¼	1	..	..	6		840	160	1000
Kirkham Ed & Ona	10	pt NW¼ SW¼	1	..		3	36	500		500
Smith Garret, H	11	pt NW¼ SW¼	..			3	50	550	450	1000
Cook Arra	12	pt NE¼ NE¼	..			15		1500		1500
Miller Tilley	14	pt W½ SW¼	..			13		1500		1500
Miller E S	13	pt E½ NE¼	..			24	92	3000		3000
						680		71490	4810	76300

SECTION No. 1

Congressional Township, No. 14, R. 1w

SCALE: Forty rods to an inch, or ten rods to a space, Congress Land, which is one mile square for a section.
Number of acres in this section, according to the United States Survey, _____

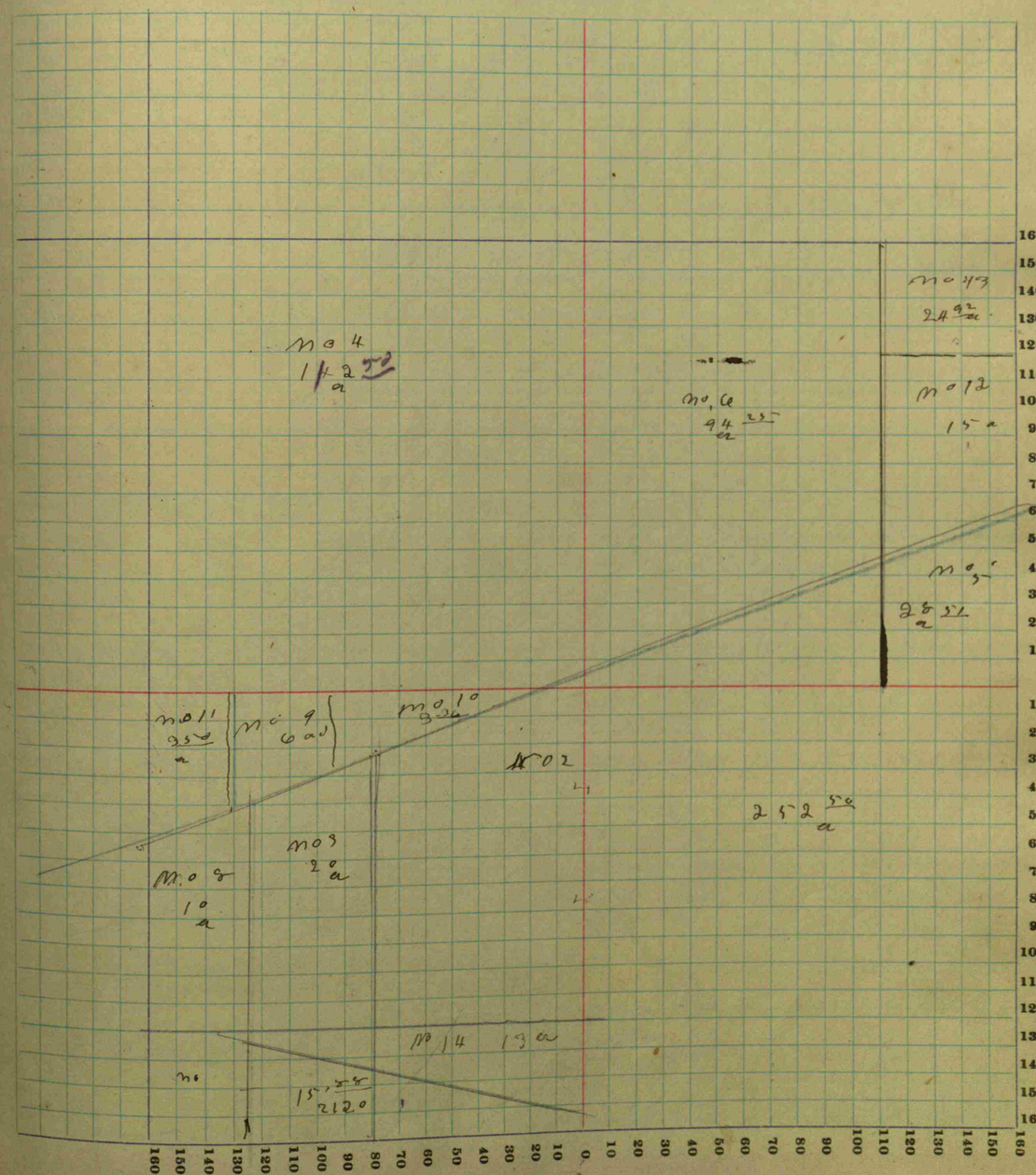

_____ COUNTY, INDIANA, 19____

Assessor's Plat-Book for _____ Township, No. _____

Wm. B. Burford, Blank Book Mfr., Indianapolis.

NAMES OF OWNERS	Number on Plat	DESCRIPTION	Section	Township	Range	Acres	Hundredths	Value of Lands	Value of Improvements	Value of Lands and Improvements
Burris Theodore	1	W½ SE¼	2	14	1W	80		3650	350	4000
Hamrick Thos E	2	W½ SW¼	2	"	"	120		12125		12125
Worrell Wray E	3	Pt NE¼ fre	2	"	"	136		14460	1500	16460
Hamrick Thos E	4	Pt E½ SW¼	2	"	"	66	27	7900		7900
Short Geo R	5	Pt NW¼	2	"	"	156		21060	400	21460
Scott Hans	6									
Bowman Wm A	7	NW¼ NW¼	2	"	"	10	50	1150		1150

_____ COUNTY, INDIANA, 19____

Assessor's Plat-Book for Liberty Township, No. _____

SECTION No. 3

Congressional Township, No. 14, R. 1W

Wm. B. Burford, Blank Book Mfr., Indianapolis.

NAMES OF OWNERS	Number on Plat	DESCRIPTION	Section	Township	Range	Acres	Hundredths	Value of Lands	Value of Improvements	Value of Lands and Improvements
Hamrrick Thos E	1	E½ SE¼	3	14	1W	80		12125		12125
		pt NE fr	3	"	"	37	29			
warrell Chas B	2	SP SW¼	17	"	"	92	88	14000	500	14500
		SW¼ NE¼	"	"	"	7	12			
warrell A H	3	Pt NW¼	"	"	"	96		1230	1200	13500
Walker Edward R	4	pt W½ SW¼	"	"	"	90		9450		9450
Walker Nettie S	5	pt NE¼ fr	"	"	"	90		9450		9450
Overman Ossie	6		"	"	"		55	150	450	600
Westerfield Wm A	7		"	"	"		36	200	200	200
Mason Walter	8		"	"	"		75	200	300	500
Busby Margret	9		"	"	"		60	200	400	600
Scotten Sarah M	10		"	"	"	3		600	400	1000
Wm McCormack	11		"	"	"	2	62	500		500
Little C H & wife	12		"	"	"	2	40	500	500	1000
Beck J W	13	WPt SW¼	"	"	"	96		12460	1000	13460
Prewitt Emma	14					2	45	500	700	1200
Comity	15									
						419		72635	5950	78585

SCALE: Forty rods to an inch, or ten rods to a space, Congress Land, which is one mile square for a section.
Number of acres in this section, according to the United States Survey, _____

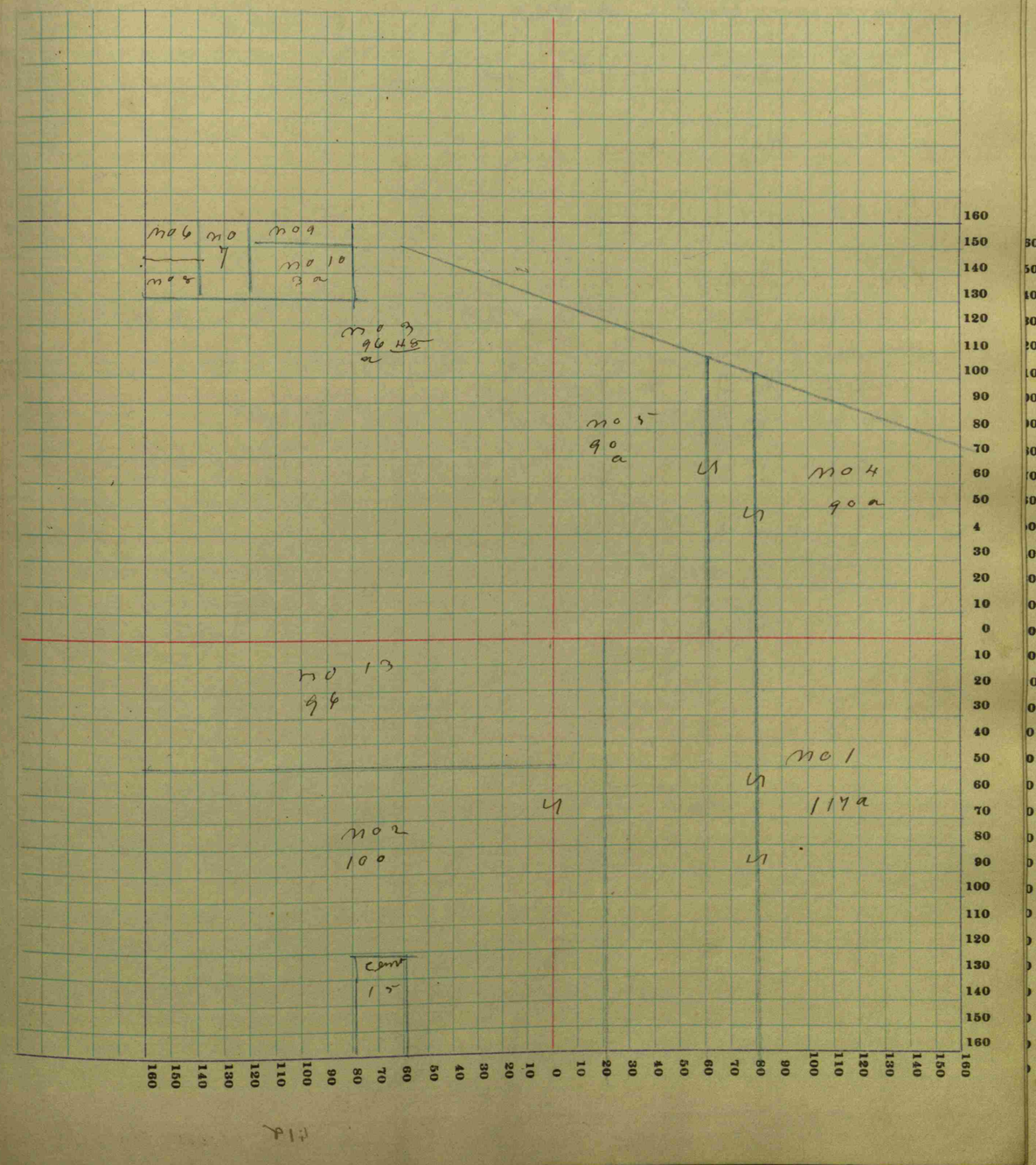

Hendricks Co. COUNTY, INDIANA, 19

Assessor's Plat-Book for Liberty Township, No.

Wm. B. Burford, Blank Book Mfr., Indianapolis.

NAMES OF OWNERS	Number on Plat	DESCRIPTION	Section	Township	Range	Acres	Hundredths	Value of Lands	Value of Improvements	Value of Lands and Improvements
Edmonson B & E	1	Pt SE¼	4	14	1W	157		1882	800	19625
		E Pt SW¼	"	"	"			1200	300	12300
Edmonson Thos, B	2	Pt NE¼	"	"	"	95	75	1330	1000	14200
Smith Hattie	3	Pt NW fre 4	"	"	"	~~69~~ 76		8400	1000	9400
Anderson May	4	Pt NW fre	"	"	"	70	63	8522		8520
Patrick Frank	5	W Side W½ SW¼	"	"	"	50		7000		7000
Marley Elizabeth J	6	NE. cor. NE¼	"	"	"	3		1000	1000	2000
Edmonson & A	7	Pt NE¼	"	"	"	1		300	2200	2500
~~McDade John~~	8									
Worrell Sah E	9	SW¼ NE¼	"	"	"	40		5000		5000
Edmonson & F	10	Pt SW¼	"	"	"	1	75	250	100	350
						436		68195	6400	74595

SECTION No. 4

Congressional Township, No. 14, R. 1W

SCALE: Forty rods to an inch, or ten rods to a space, Congress Land, which is one mile square for a section.
Number of acres in this section, according to the United States Survey,

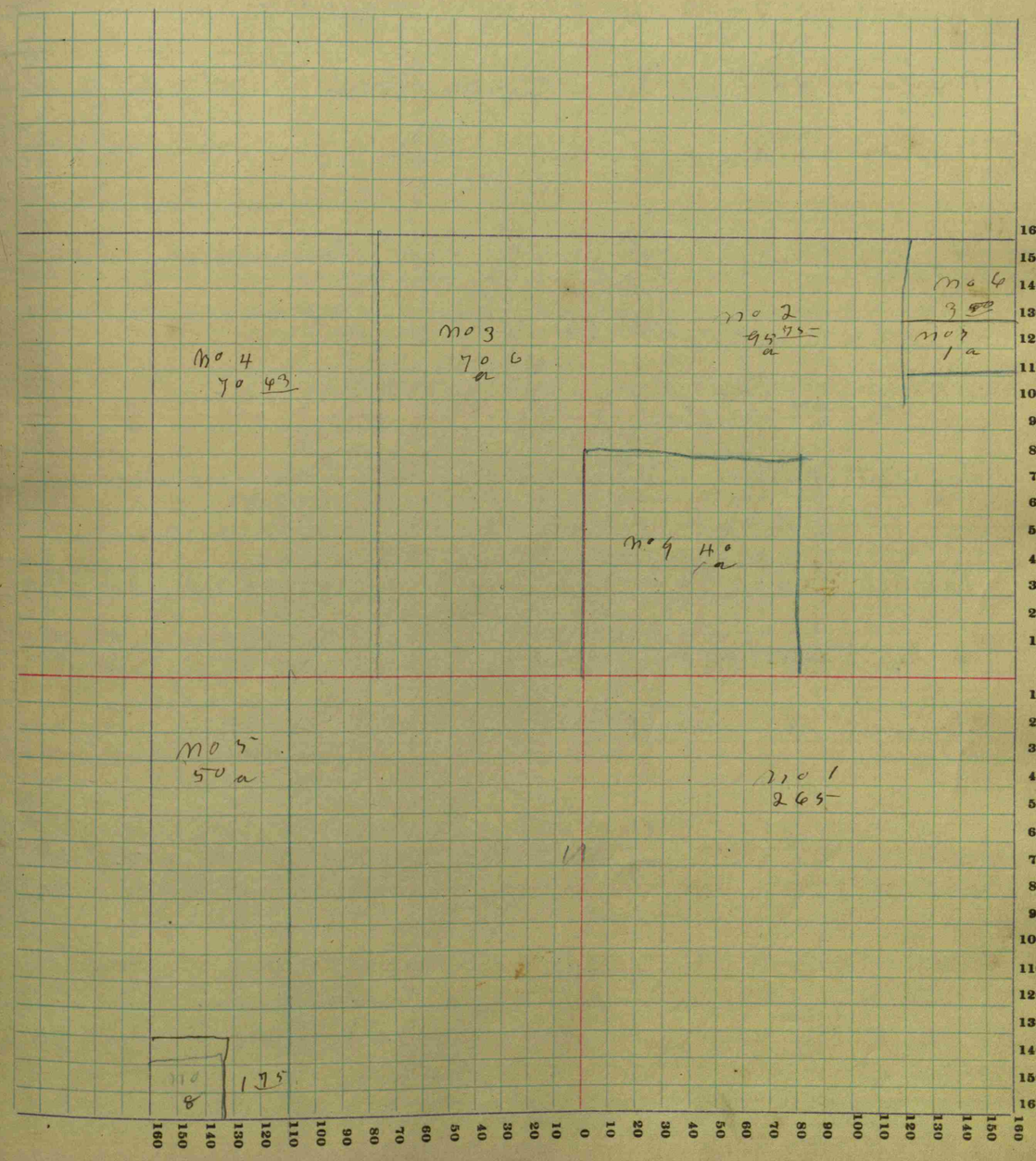

COUNTY, INDIANA, 19

Assessor's Plat-Book for Township, No.

Wm. B. Burford, Blank Book Mfr., Indianapolis.

NAMES OF OWNERS	Number on Plat	DESCRIPTION	Section	Township	Range	Acres	Hundredths	Value of Lands	Value of Improvements	Value of Lands and Improvements
~~Phipps John~~	1									
Hussey J W	1	pt NW¼	5	14	1no	22	60	1760	100	1860
Edmonson S & C	2	pt NW¼	"	"	"	45	20	5625	200	5825
Brewer Carl R	3	NW¼ SW¼	"	"	"	60		6000	250	6250
Harvey Geo A	4	E½ SW¼	"			80		8800	700	9500
		SE¼ SW¼	"			39		3900		3900
Haywarth Daniel A	5	pt W½ SE¼	"			37	50	9750		9750
		pt W½ SE¼	"			7	50			
		pt E½ SE¼	"	"	"	30				
McCormack Wm P	6	SW¼ SW¼	"			40		3000	300	3300
Haywarth Rosa	7	pt W½ SE¼	"	"	"	35		4050	600	4650
Patrick Frank	8	S Side E½ SW¼	"	"	"	50		7000	700	7700
ander Daniel wife	9	pt NW fre	"	"	"	68		7460	700	8160
Hussie J W	10	pt NE¼ SW¼	"	"	"	82		8590	250	8840
								65935	3900	69735
						490		65935	3800	69735

SECTION No. 5

Congressional Township, No. 14, R. 1W

SCALE: Forty rods to an inch, or ten rods to a space, Congress Land, which is one mile square for a section.
Number of acres in this section, according to the United States Survey,

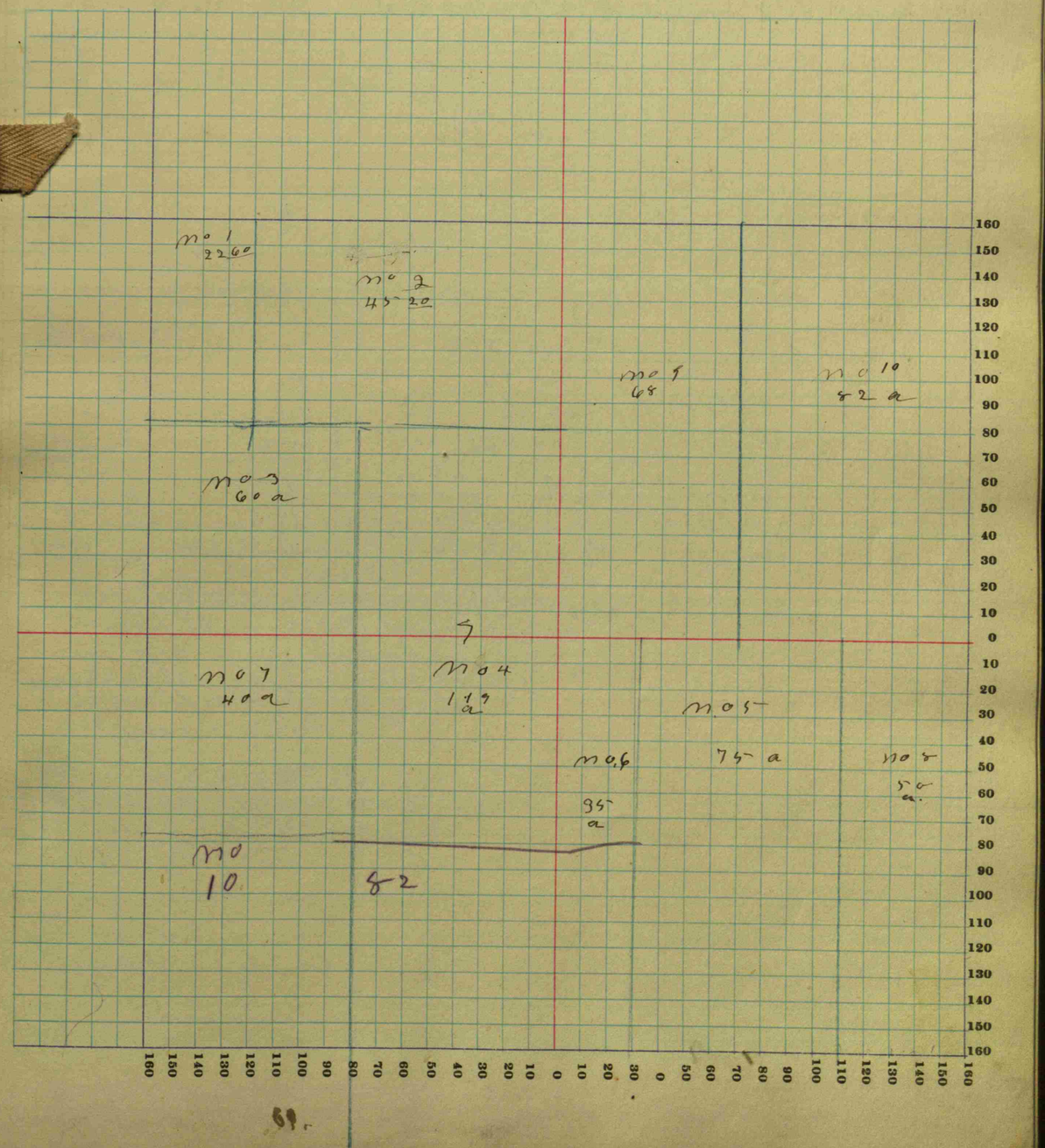

69

Hendricks COUNTY, INDIANA, 19

Assessor's Plat-Book for Liberty Township, No.

Wm. B. Burford, Blank Book Mfr., Indianapolis.

NAMES OF OWNERS	Number on Plat	DESCRIPTION	Section	Township	Range	Acres	Hundredths	Value of Lands	Value of Improvements	Value of Lands and Improvements
Folty Elmer	1	pt S½	8	14n	1w	94	50	9740	600	10340
Shuler Chas L	2	pt E½ SE¼	8	"	"	45	50	5025	600	5625
Edmonson B F	3	pt SW¼ NW¼	8	"	"	22 25/100	60	2225		2225
		pt NW¼ NE¼	8	"	"	40		5000		5000
		pt S½ NW¼	8	"	"	25		2000		2000
		pt NW¼ NE¼	"	"	"	15				
		pt NW¼ SE¼	"	"	"	40		5500		5500
Leitzman Levy	4					20		2050	350	2400
Edmonson S E	5	pt NW¼	"	"	"	5				
		pt pt NE¼	"	"	"	1				
		pt SW¼ NE¼	"	"	"	40		4920	100	5020
		pt E½ NE¼	"	"	"	74		8370	1250	9620
		pt ~~E½~~ SE¼	"	"	"	30		4200		4200
Little C H	6	pt SE¼ SE¼	"	"	"	53		5555	1600	7155
Reichel John C	7	E½ NE¼	"	"	"	40		4600		4600
Johnson Johna	8	pt pt NE¼	"	"	"	10		1000		1000
Johnson Bunnie	9	pt pt NE¼	"	"	"	10		1000		1000
Lisby Walter	10	pt NW¼ NW¼	"	"	"	20		2250	150	2400
Stringer Frank	11	S½ SW¼ SW¼	"	"	"	40		4600		7600
						660		68035	4650	72685

SECTION No. 8

Congressional Township, No. 15, R. 1W

SCALE: Forty rods to an inch, or ten rods to a space, Congress Land, which is one mile square for a section.
Number of acres in this section, according to the United States Survey,

Land ave 107. Imp ave. 6 60 Total 4650

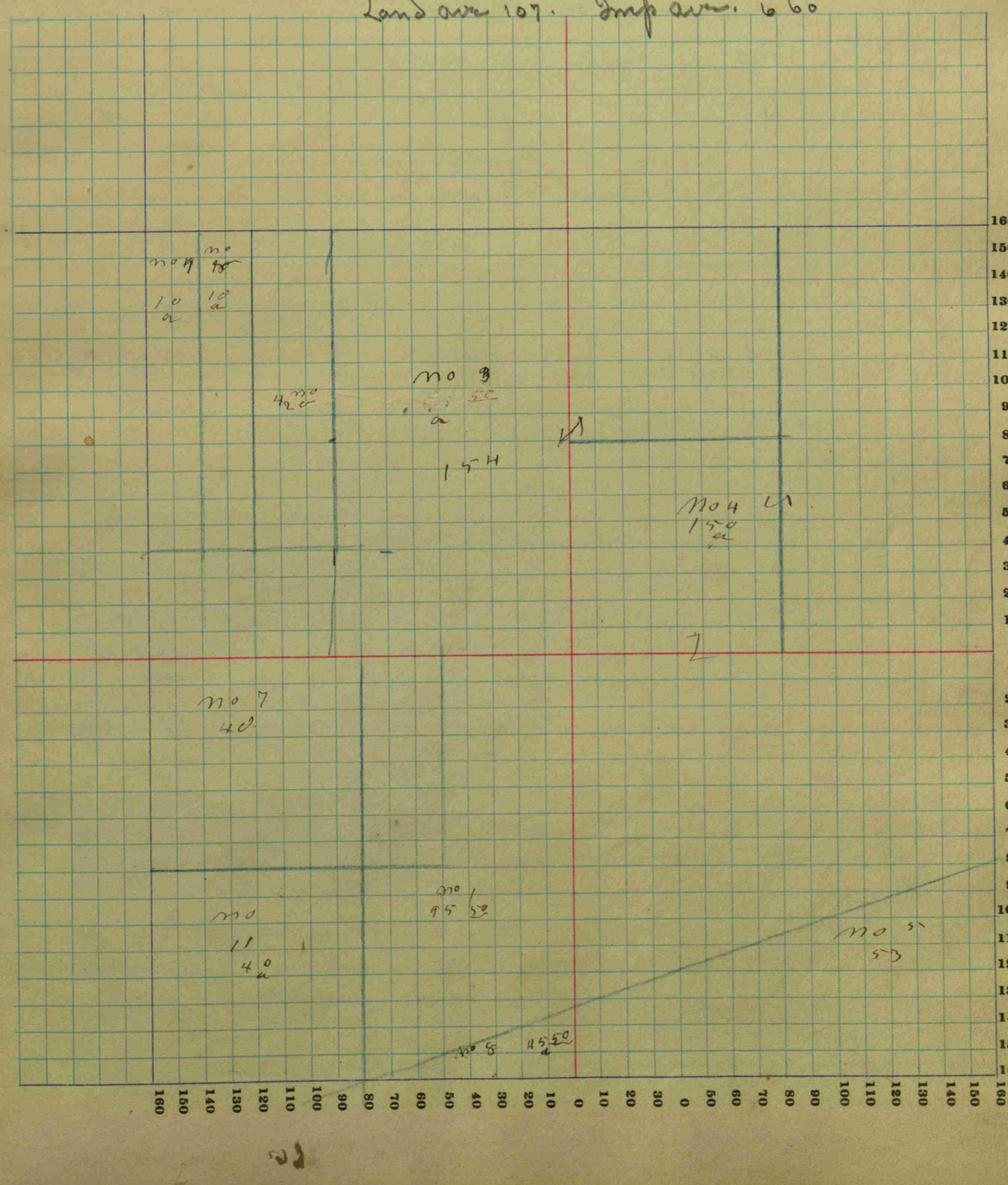

_____ COUNTY, INDIANA, 19

Assessor's Plat-Book for Liberty Township, No. _____

Wm. B. Burford, Blank Book Mfr., Indianapolis.

NAMES OF OWNERS	Number on Plat	DESCRIPTION	Section	Township	Range	Acres	Hundredths	Value of Lands	Value of Improvements	Value of Lands and Improvements
Busby Rachel	1	pt SE¼ NE¼	9	14	1w	5		550	100	650
Edmonson C F	2	E pt SW¼	"	"	"	67		7545	1200	9045
		SE pt SW¼	"	"	"	40		5220		5220
		pt NW¼ SE¼	"	"		75		9752	200	9750
		NW¼ NE¼	"	"	"	40		5220		5220
Edmonson C. V.	3	pt W½ NE¼	"	"	"	25		2500	400	2900
		pt NE¼	"	"	"	50		8725	150	8875
Folty & wife	4	pt NW¼	"	"	"	60		5970	600	6570
		pt W½ NW¼	"	"	"	33		3700	600	4300
McElvre W A	5	pt W½ NW¼	"	"	"	90		3500	400	3900
Edmonson J Frank	6	pt W½ NW¼	"	"	"	50		5750	600	6350
Edmonson Alva T	7	E pt NE¼	"	"	"	40		4400		4400
West Oliver M	8	E½ S E¼	"	"	"	80	75	8630	1900	10530
Edmonson Anna	9	pt E½ NE¼	10	"	"	66		8850	1000	9850
Walker Ed R	10	pt NE¼	"	"	"	10		1300		1300
								84140	7150	91290
						672		84140	7150	91290

SECTION No. 9

Congressional Township, No. 14, R. 1W

SCALE: Forty rods to an inch, or ten rods to a space, Congress Land, which is one mile square for a section.
Number of acres in this section, according to the United States Survey, _____

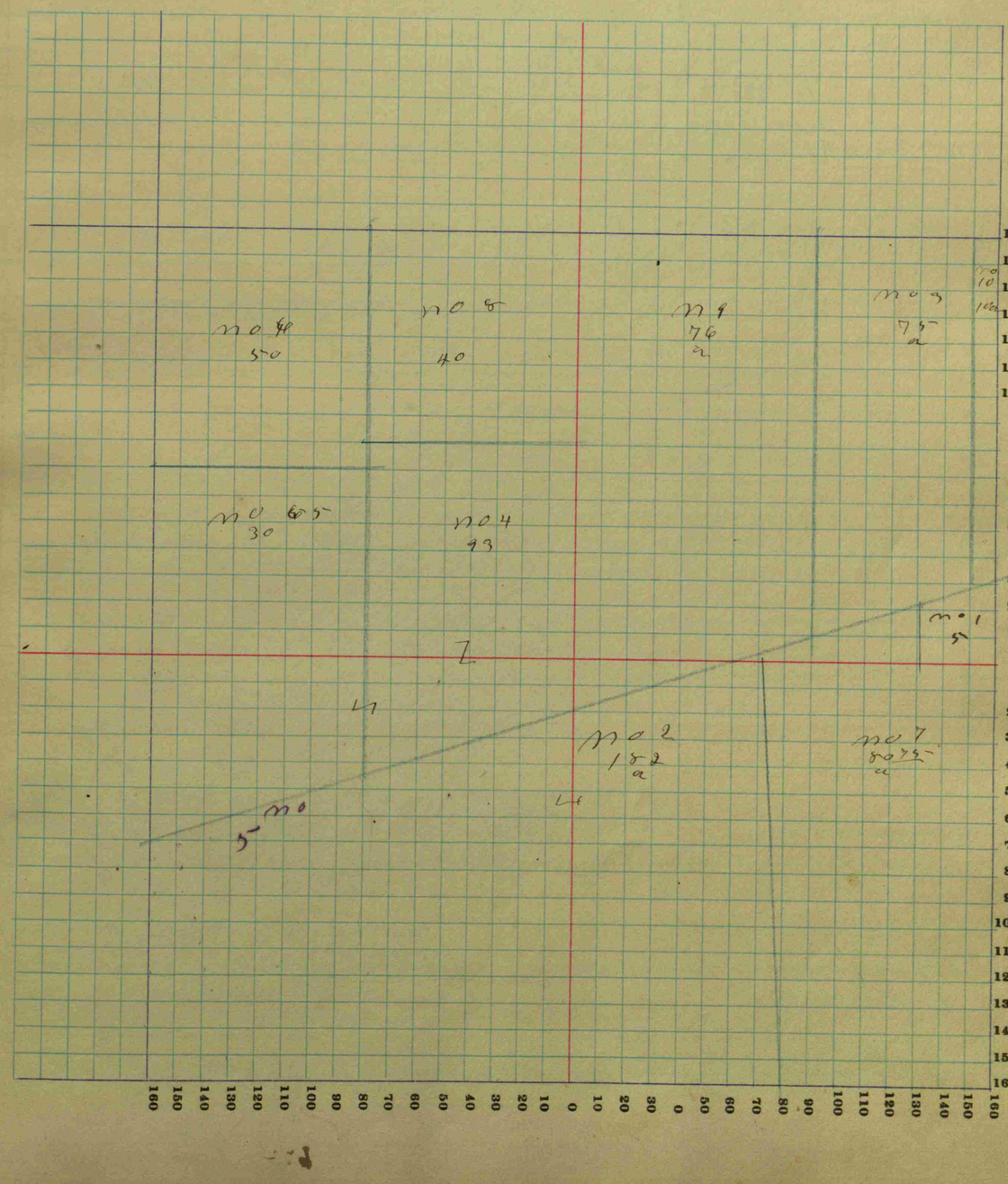

_____ COUNTY, INDIANA, 19____

Assessor's Plat-Book for _____ Township, No. _____

Wm. B. Burford, Blank Book Mfr., Indianapolis.

NAMES OF OWNERS	Number on Plat	DESCRIPTION	Section	Township	Range	Acres	Hundredths	Value of Lands	Value of Improvements	Value of Lands and Improvements
Hamrick Thos E	1	E½ SE¼	10	14	10	80		8800		8800
		E side E½ SE¼	10	11	11	37		4400		4400
Buchanan Eli Hrs	2	W½ SE¼	11	11	11	80		10300	150	10450
W½ E½ SE		W½ E½ SE¼	11	11	11	40		5100		5100
Marley Elisha	3	Pt SW¼	11	11	4	100		10250	800	11050
Whitesell Florence	4	Pt SW¼	11			177		23665	2000	25665
Worrell Sarah E	5	Pt NW¼ NW¼	11	11	11	15		1800		1800
								64315	2950	67265
& Lemitary	6									

522 64315 2950 67265

SECTION No. 10

Congressional Township, No. 14, R. 10W

SCALE: Forty rods to an inch, or ten rods to a space, Congress Land, which is one mile square for a section.
Number of acres in this section, according to the United States Survey, _____

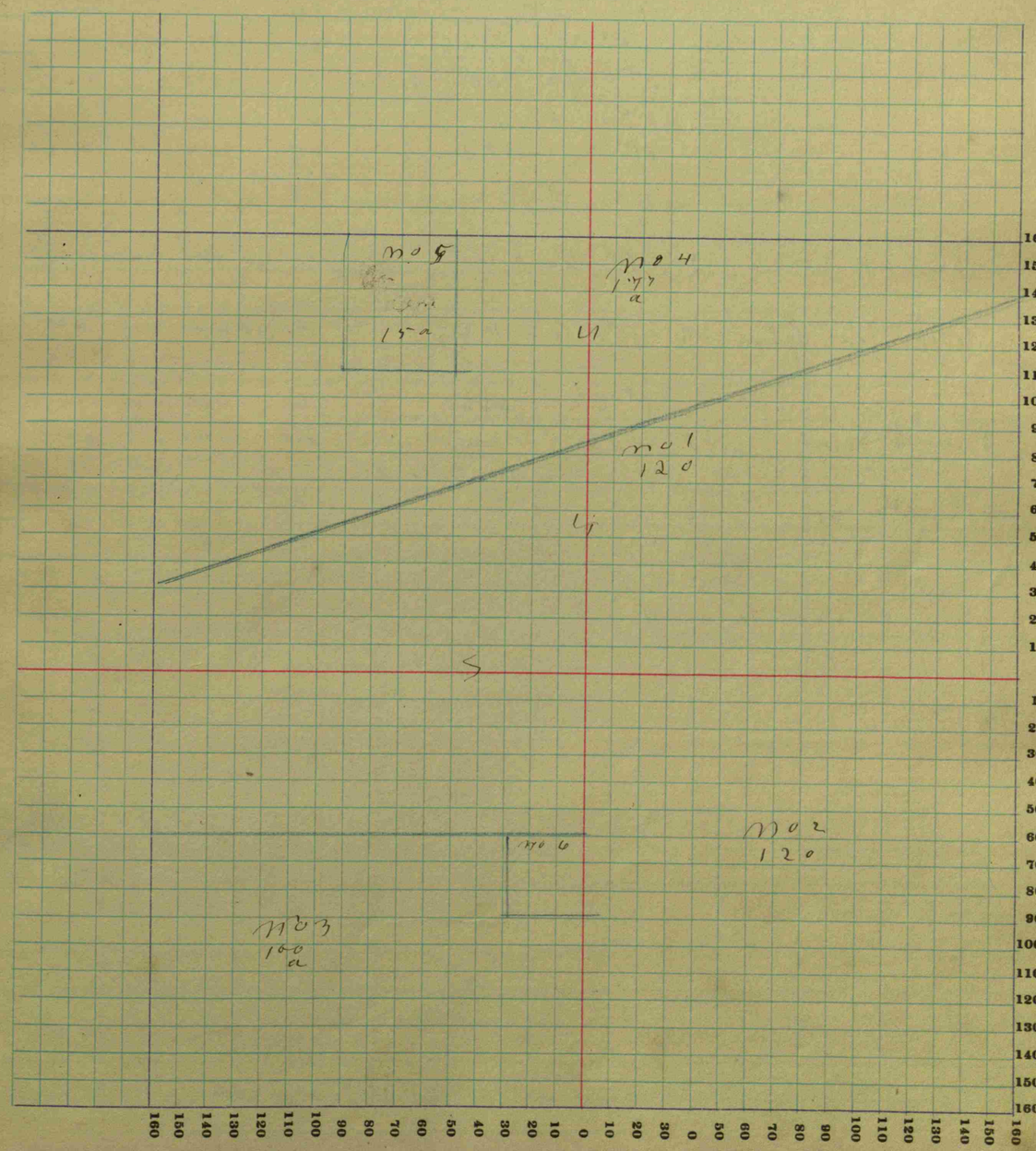

_____ COUNTY, INDIANA, 19____

Assessor's Plat-Book for _____ Township, No. _____

Wm. B. Burford, Blank Book Mfr., Indianapolis.

NAMES OF OWNERS	Number on Plat	DESCRIPTION	Section	Township	Range	Acres	Hundredths	Value of Lands	Value of Improvements	Value of Lands and Improvements
Hamrick Thos E	1	W½ NW¼	11	14	10	80		800		8000
		SE¼ NW¼	"	"	"	40		440		4400
		W½ NE¼	"	"	"	80				
		1 Pt NW¼	"	"	"	35		3500		3500
		8 Pt W½ SW¼	"	"	"	45		4900	4900	4900
		Pt E½ SE¼	"	"	"	71		8500		8500
		NE¼ NW¼	"	"	"	40				
		5 Pt W½ SW¼	"	"	"	66		7500		7500
		W½ NW½	"	"	"	80		11000	400	11400
Blunk S S	2	Pt E½ NE¼				77	60	4240	800	10040
Coppridge Chas	3	Pt E½ NE¼				31	45	400	200	600
Ellis ann	4	Pt E½ SW¼				60		6600	800	7400
Prewitt Joseph	5	E½ SW¼	"	"	"	80		4800		4800
								69640	2200	71840
Rmuth Geo	6									
						629		69640	2200	71840

SECTION No. 11

Congressional Township, No. 14, R. 10W

SCALE: Forty rods to an inch, or ten rods to a space, Congress Land, which is one mile square for a section.
Number of acres in this section, according to the United States Survey, _____

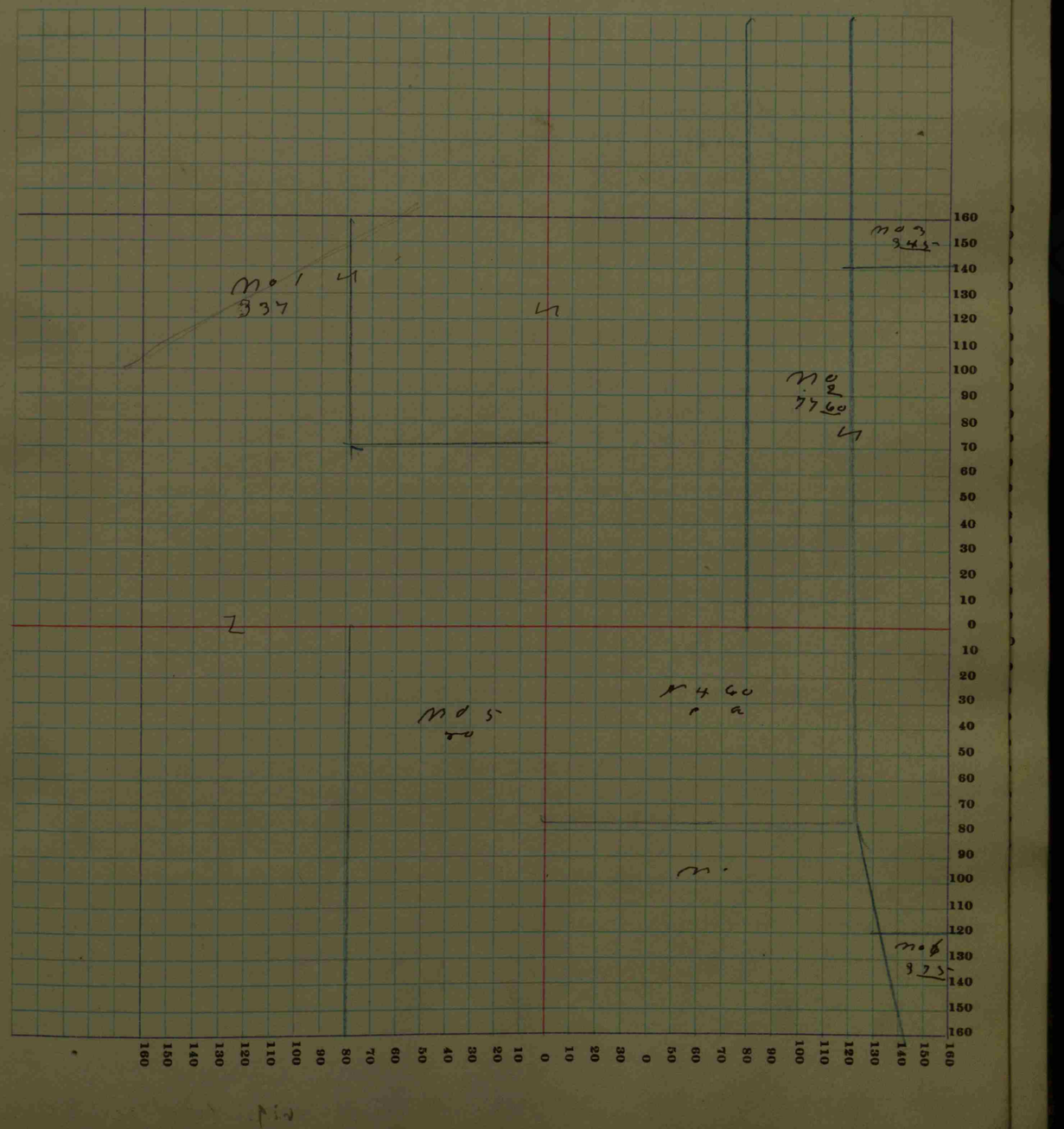

_____ COUNTY, INDIANA, 19____

Assessor's Plat-Book for Liberty Township, No. _____

Wm. B. Burford, Blank Book Mfr., Indianapolis.

NAMES OF OWNERS	Number on Plat	DESCRIPTION	Section	Township	Range	Acres	Hundredths	Value of Lands	Value of Improvements	Value of Lands and Improvements
Ruth Leo E	1	S½ S½ SW¼	12	14	10	40		4000		4000
Collis Chas E	2	Pt N½ SW¼	12	"	"	80		6000		6000
Evans Myrtle M	3	Pt SW¼	"	"	"	65	61	5525		5525
woodward Lovie	4	E½ SE¼	"	"	"	80		8860	600	9460
woodward Irwin	5	Pt W½ SE¼	"	"	"	24		1800	200	2000
woodward Abbie	6	Pt S pre S½	"	"	"	36		3240		3240
woodward Emma	7	Pt W½ SE¼	"	"	"	27		2430		2430
Davis Louise E	8	Pt E½ SE¼	"	"	"	29		3000		3000
Hamrick Thos E	9	Cond Pt NW¼	"	"	"	18		1500		1500
		W½ NW¼	"	"	"	80		9000		9000
		Pt N½ NW¼	"	"	"	62		6200		6200
		S½ NW¼	"	"	"	80		8800		8800
						626		62255	800	63055

SECTION No. 12

Congressional Township, No. 14, R. 10W

SCALE: Forty rods to an inch, or ten rods to a space, Congress Land, which is one mile square for a section.
Number of acres in this section, according to the United States Survey, _____

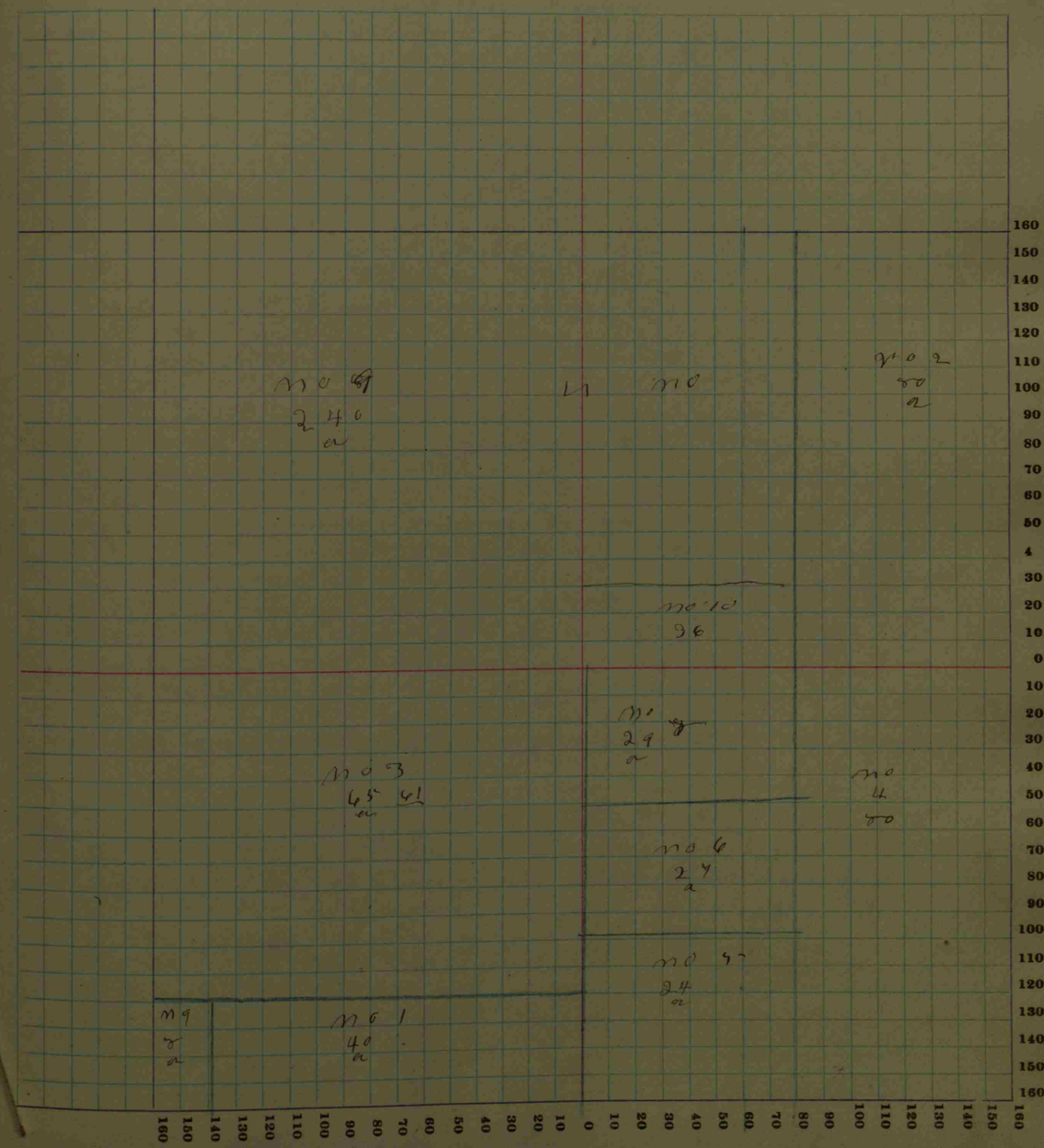

_____ COUNTY, INDIANA, 19____

Assessor's Plat-Book for _____ Township, No. _____

Wm. B. Burford, Blank Book Mfr., Indianapolis.

NAMES OF OWNERS	Number on Plat	DESCRIPTION	Section	Township	Range	Acres	Hundredths	Value of Lands	Value of Improvements	Value of Lands and Improvements
Franklin Robt	1	pt S½ NW¼	13	14	10	50		5000		5000
		pt NW¼ SW¼	"	"	"	3		300	600	900
		N½ E½ SW¼	"	"	"	25		2500		2500
		W½ SE¼	"	"	"	12		1200		1200
Franklin Finleyuk	2					27	50	3050	200	3250
Franklin Finley	3	pt W½ SW¼	"	"	"	22		3650	500	4150
Otley Harley	4	pt NW¼ SE¼	"	"	"	20		2500	300	2800
Kenney J F	5	SE¼ SE¼	"	"	"	40		4000	1000	5000
		E½ E½ SE¼	"	"	"	40		4000		~~4000~~
winstedt & others	6	NE¼ SE¼	"	"		40		4800	500	5300
~~Cook John H~~		pt W½ SE¼	"	"	"	9	50	5500	500	6000
Cook John M	7	E½ NE¼	"	"	"	80		8000	500	8500
Rushton A B	8	pt E½ SE¼	"	"	"	44	90	4500		4500
Rushton Bedford	9	pt S½ SW¼	"	"	"	28		1600	200	1800
Rushton Catherine	10	pt S½ SW¼	"	"	"	57	76	5500	275	5775
Williams & Hensworthy	11	SE cor NW¼	"	"	1	17		5300	600	5900
Routh Geo E	12	pt N½ NW¼	"	"	"	50		4000	600	4600
Rushton Iona	13	pt NW¼	"	"	"	1	16	110	300	410
Rushton L J	14		"	"	1	60		5700	300	6000
~~Rushton Chas~~										
Rushton L J	15	pt NW¼ NW¼	"	"	"	20		2000	1700	3200
								81670	7175	88845
						439		81670	7175	88845

SECTION No. 13

Congressional Township, No. 14, R. 10

SCALE: Forty rods to an inch, or ten rods to a space, Congress Land, which is one mile square for a section.
Number of acres in this section, according to the United States Survey, _____

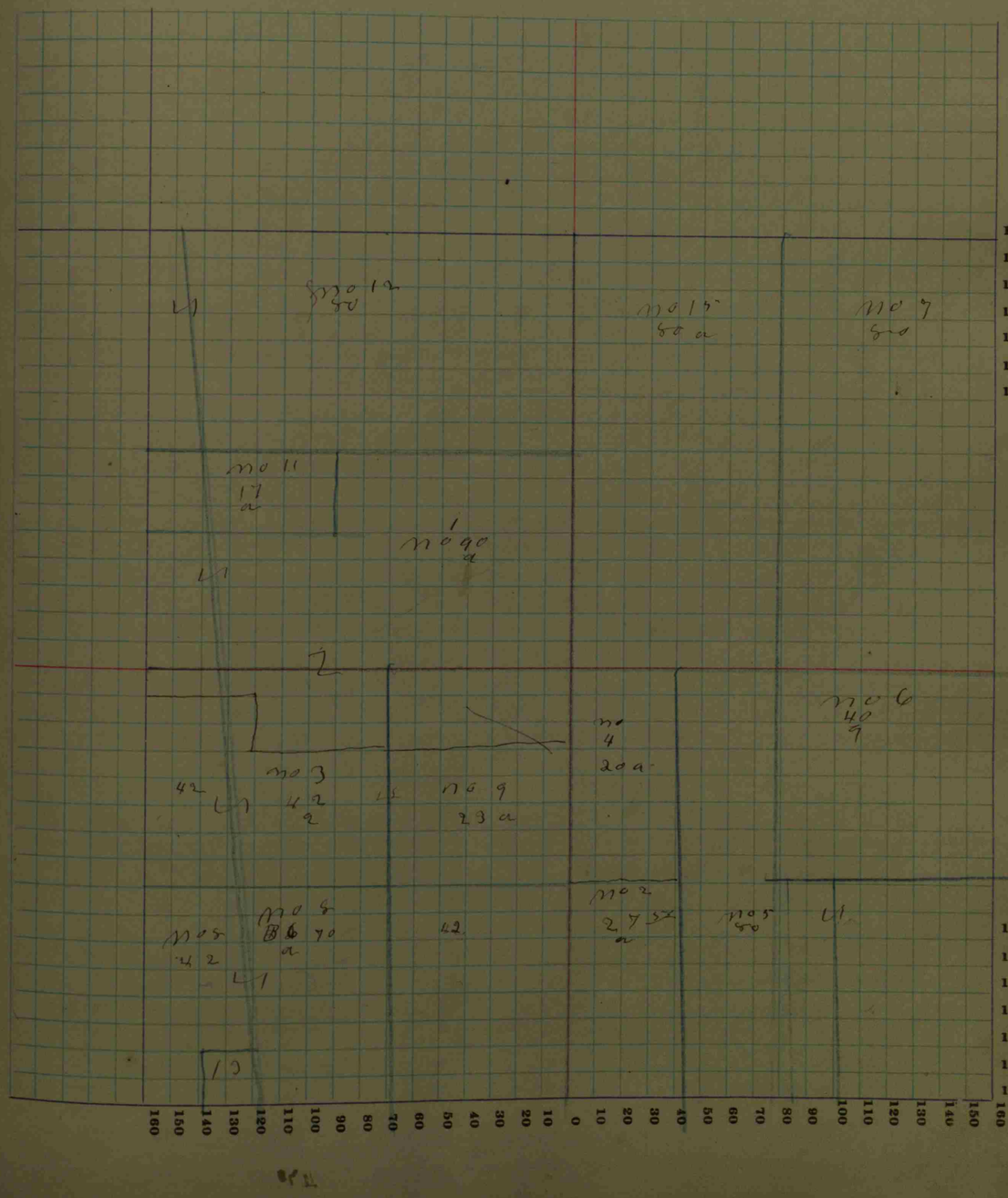

COUNTY, INDIANA, 19

Assessor's Plat-Book for Liberty Township, No.

Wm. B. Burford, Blank Book Mfr., Indianapolis.

NAMES OF OWNERS	Number on Plat	DESCRIPTION	Section	Township	Range	Acres	Hundredths	Value of Lands	Value of Improvements	Value of Lands and Improvements
wrightsma Dennis	1	pt SW¼ NE¼	14	14	10	4.1	4	3500	150	3650
Rushton aB	2	pt E½ SE¼	"	"	"	25	80	2800		2800
Rushton Enoch	3	SPt SE¼ SE¼	"	"	"	20		2100		2100
Rushton Catherine	4	pt SW¼ SE¼	"	"	"	22		2200		2200
wrightsma M E	5	pt SW¼ SE¼	"	"	"	10		1000		1000
Rushton Dorotha Rily	6	SE cor E½ SE¼	"	"	"	40		4000		4000
Food John W	7	W½ SW¼	"	"	"	104		11900	900	12800
williams & Kenworth	8	SE cor SE¼ NE¼	"	"	"	7		770		770
		pt W½ SW¼	"	"	"	27	50	2900		2900
		pt NE¼ SE¼	"	"	"	25	50	2800	600	3400
Hamrick Thos E	9	pt NE¼	"	"	"	131		9960	300	10260
Ferree Jos W	10	NPt E½ NW¼	"	"	"	65		6000		6000
Ferree Calvin	11	W½ NW¼	"	"	"	80		9000	300	9300
		pt W½ NE¼	"	"	"	20				
Booth Geo E	12	Pt E½ NE¼	"	"	"	2	25			
						644		58930	2250	61180

SECTION No. 14

Congressional Township, No. 14, R. 10W

SCALE: Forty rods to an inch, or ten rods to a space, Congress Land, which is one mile square for a section.
Number of acres in this section, according to the United States Survey,

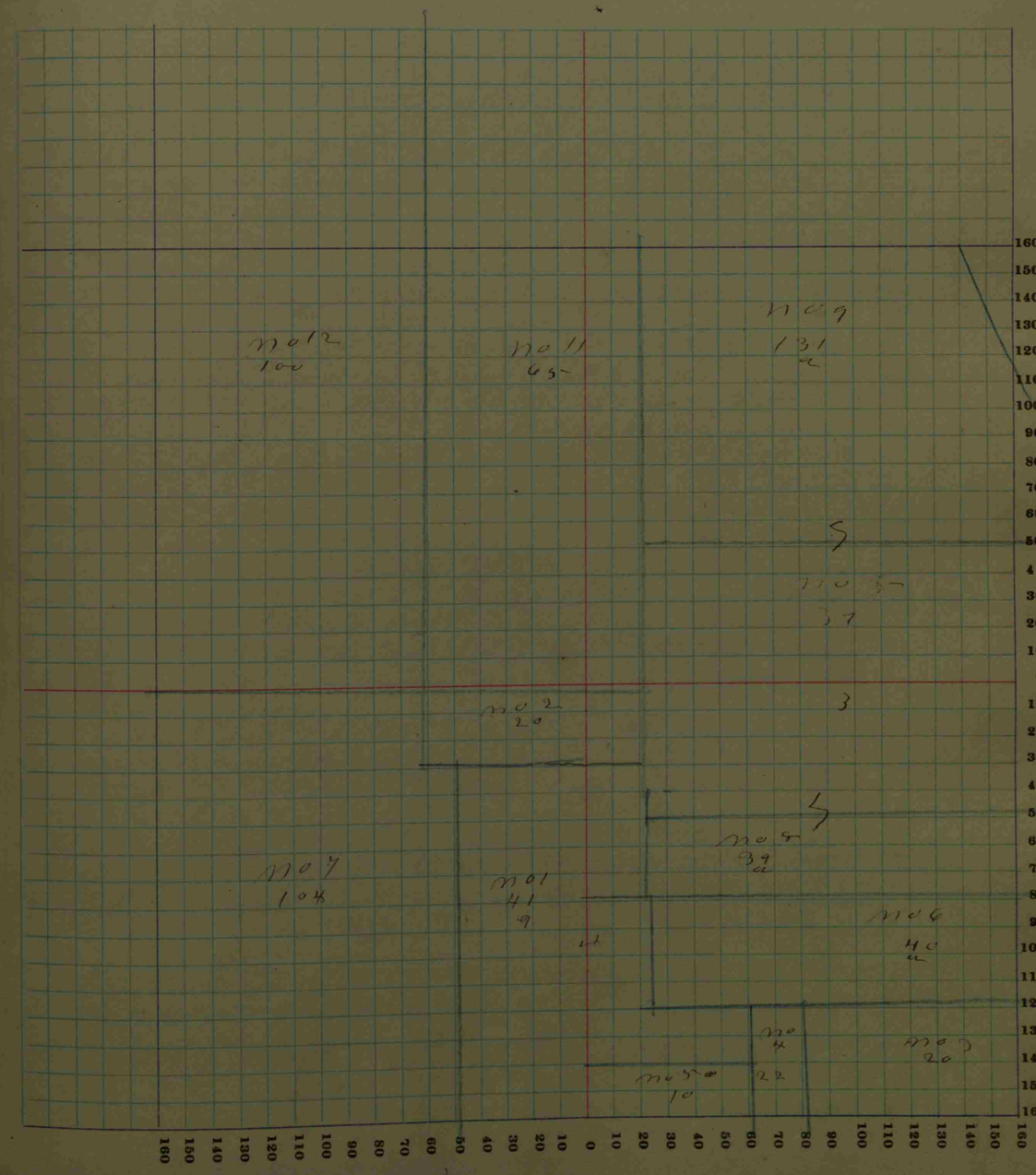

_____ COUNTY, INDIANA, 19____

Assessor's Plat-Book for Liberty Township, No. _____

Wm. B. Burford, Blank Book Mfr., Indianapolis.

NAMES OF OWNERS	Number on Plat	DESCRIPTION	Section	Township	Range	Acres	Hundredths	Value of Lands	Value of Improvements	Value of Lands and Improvements
Edmonson Thos B	1	E½ SE¼	15	14	1W	160		1920	500	19700
Moss Arthur	2	Pt NW¼	"	"	"	80		9150	450	4600
Marley Elizabeth	3	NW¼	"	"	"	160		16000		16000
Edmonson										
Thompson Blanche	4	pt pw¼	"	"	"	40		4100	700	4800
		Pt NW¼	"	"	"	40		4100		4100
Thompson Chas W	5	Pt SW¼	"	"	"	27		3320		3320
Moon R G	6	Pt SW¼	"	"	"	27		4000	100	4100
Busby J E	7	Pt S½ SW¼	"	"	"	13	32	1520	100	1620
Good Martha	8	SPt SW¼	"	"	"	41		5000	300	5300
Blunt S S	9	Pt SW¼	"	"	"	45	32	5400		5400
Busby Cora	10	Pt SW¼	"	"	"	8		1000		1000
						643		72790	2150	74940

SECTION No. 15

Congressional Township, No. 14, R. 1W

SCALE: Forty rods to an inch, or ten rods to a space, Congress Land, which is one mile square for a section.
Number of acres in this section, according to the United States Survey, _____

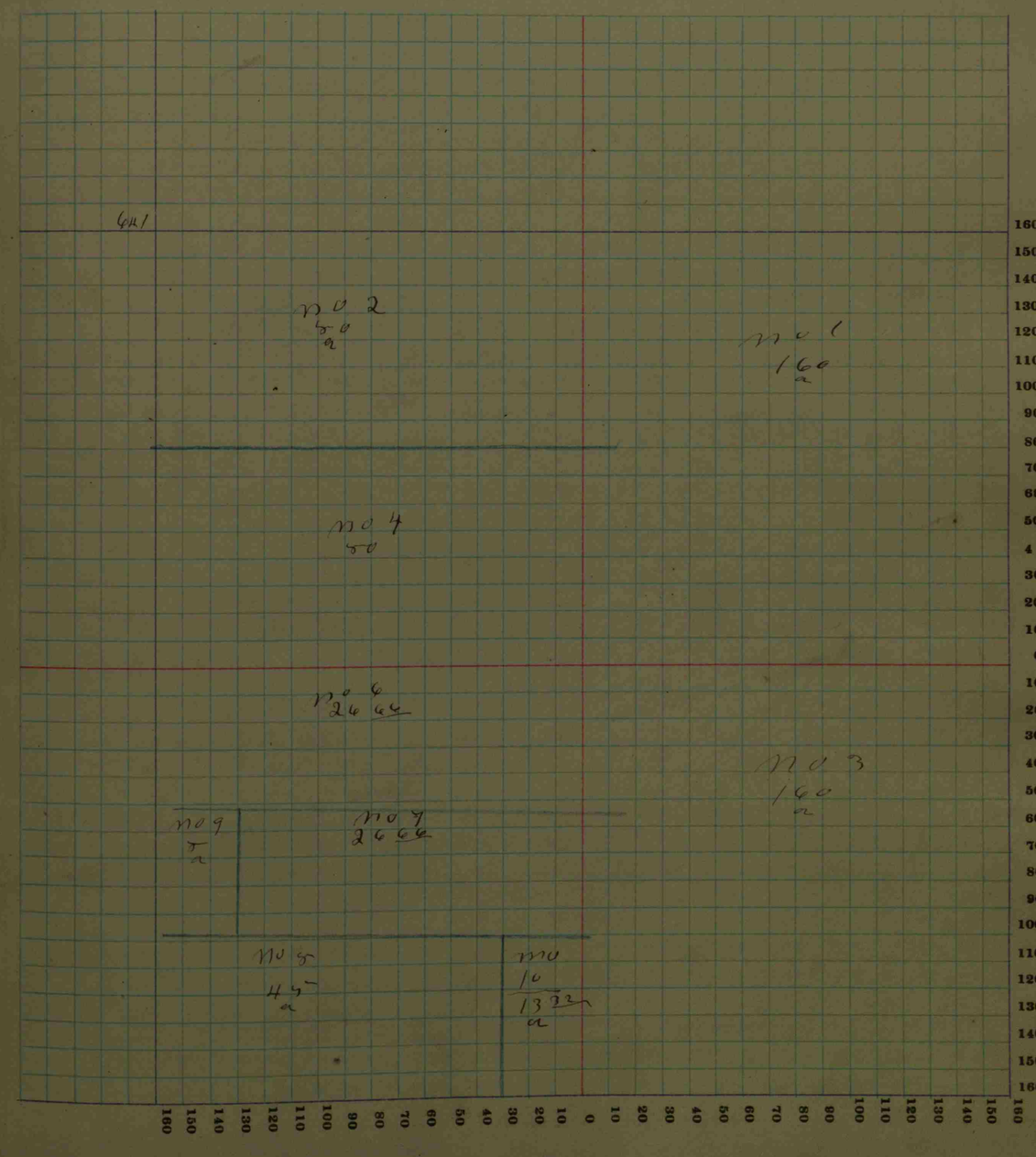

_____ COUNTY, INDIANA, 19____

Assessor's Plat-Book for Liberty Township, No. _____

Wm. B. Burford, Blank Book Mfr., Indianapolis.

NAMES OF OWNERS	Number on Plat	DESCRIPTION	Section	Township	Range	Acres	Hundredths	Value of Lands	Value of Improvements	Value of Lands and Improvements
Edmonson & H	1	pt E½ NE¼	14	14	1W	40		4800		4800
		pt W½ NW¼	"	"	"	40		4800		4500
Edmonson J L	2	NE¼ SE¼	"	"	"	40		5200		5200
		SW¼ NE¼	"	"	"	40		5000		5000
		pt W½ NW¼	"	"	"	40		4500	500	5000
		W½ SE¼	"	"	"	80		9050	550	9600
		pt W½ SE¼	"	"	"	29		3000		3000
		N½ W½ SE¼	"	"	"	40		4500		4500
Busby J H & wife	3	pt E½ SW¼	"	"	"	35		3500		3500
Beadle Frank	4	pt SE SW¼	"	"	"	15	76	6860	1400	8260
Jones Jos M	5	SW¼ SW¼	"	"	"	40				
		SE¼ SE¼	"	"	"	40		4000	[illegible]	4000
Manley Elizabeth J	6	NW¼	"	"	"	160		11800 6731	700 3150	12500 7046
						580		67310	3150	70460

SECTION No. 14

Congressional Township, No. 14, R. 1W

SCALE: Forty rods to an inch, or ten rods to a space, Congress Land, which is one mile square for a section.
Number of acres in this section, according to the United States Survey, _____

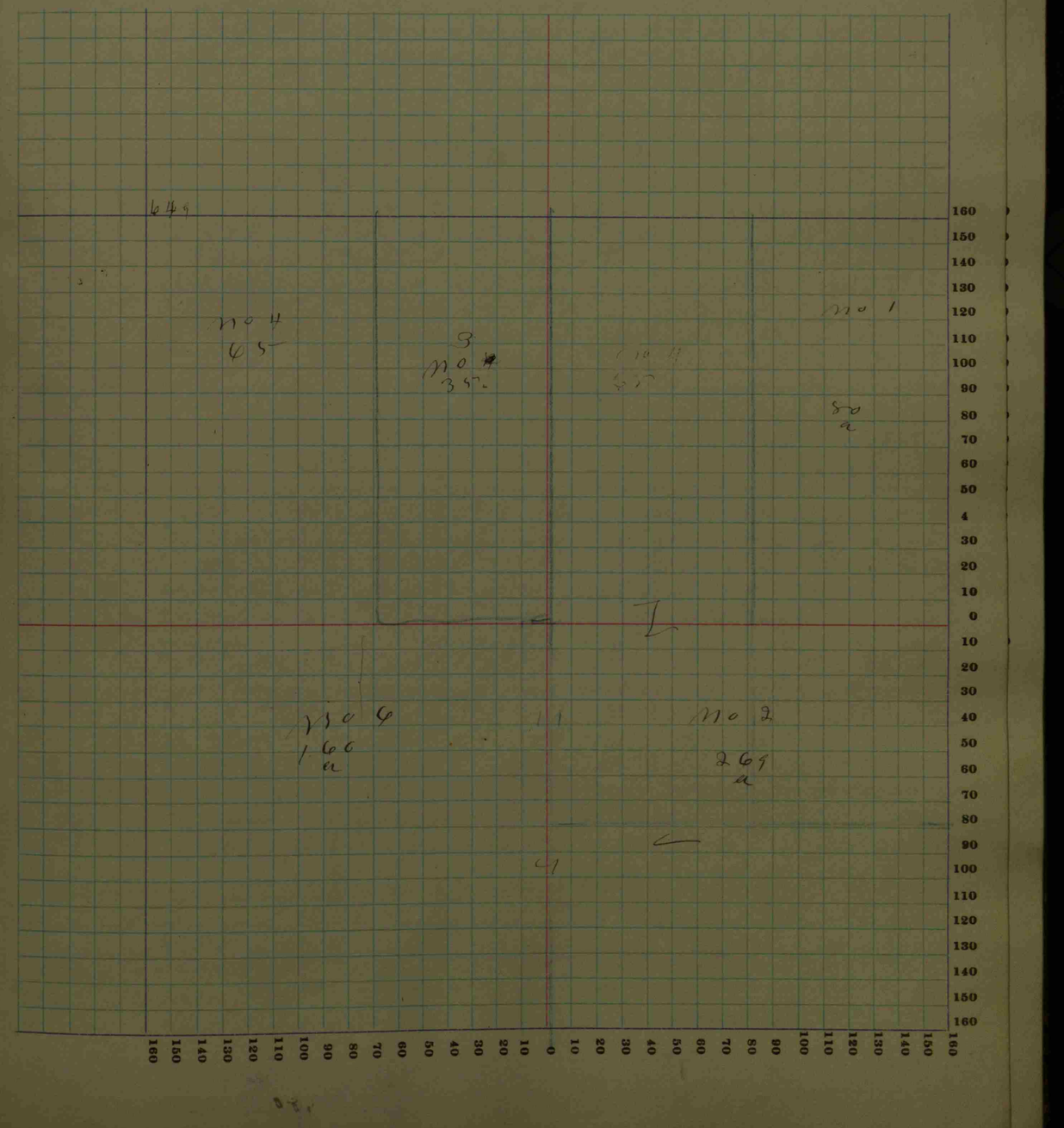

Hendricks COUNTY, INDIANA, 19

Assessor's Plat-Book for Liberty Township, No.

Wm. B. Burford, Blank Book Mfr., Indianapolis.

NAMES OF OWNERS	Number on Plat	DESCRIPTION	Section	Township	Range	Acres	Hundredths	Value of Lands	Value of Improvements	Value of Lands and Improvements
Elmore Samuel	1	pt NE¼ SE¼	17	14	1W	35		3825	200	4025
Scott Benj	2	SE¼ SE¼	17	14	"	40		5600		5600
Crawford J T	3	pt E½ SE¼	"	"	"	141		14810	700	15510
		W½ SW¼	"	"	"	80		22500	200	22700
		E½ SW¼	"	"	"	80		22500		22500
Rushton Renlin	5	pt NE¼ SW¼	"	"	"	5		550		550
Clayson C P	4	pt NW¼ NW¼	"	1	"	10		950	300	1250
King John	6	pt SW¼ SW¼	"	"	"	2	50	250	50	300
Jonsons Jennie	7	N pt NW¼	"	"	"	3	25	375	100	475
McCormack W A	8	NW¼ SW¼	"	"	"	40		4400	600	5000
Male Bessie	9	SW¼ SW¼	"	"	"	10		1200	500	1700
Stringer Frank	10	SW¼ SW¼	"	"	"	30		3750	700	4450
Stringer Frank	10	pt NW¼	"	"	"	7	50			
Little C H	11	NE¼	"	"	"	160		1920		1920
Johnson Lana	12	pt W½ NW¼	"	"	"	3	70	400	200	600
Church	13							100310	3650	103960
						649		100310	3650	103960

SECTION No. 17

Congressional Township, No. 14, R. 1W

SCALE: Forty rods to an inch, or ten rods to a space, Congress Land, which is one mile square for a section.
Number of acres in this section, according to the United States Survey,

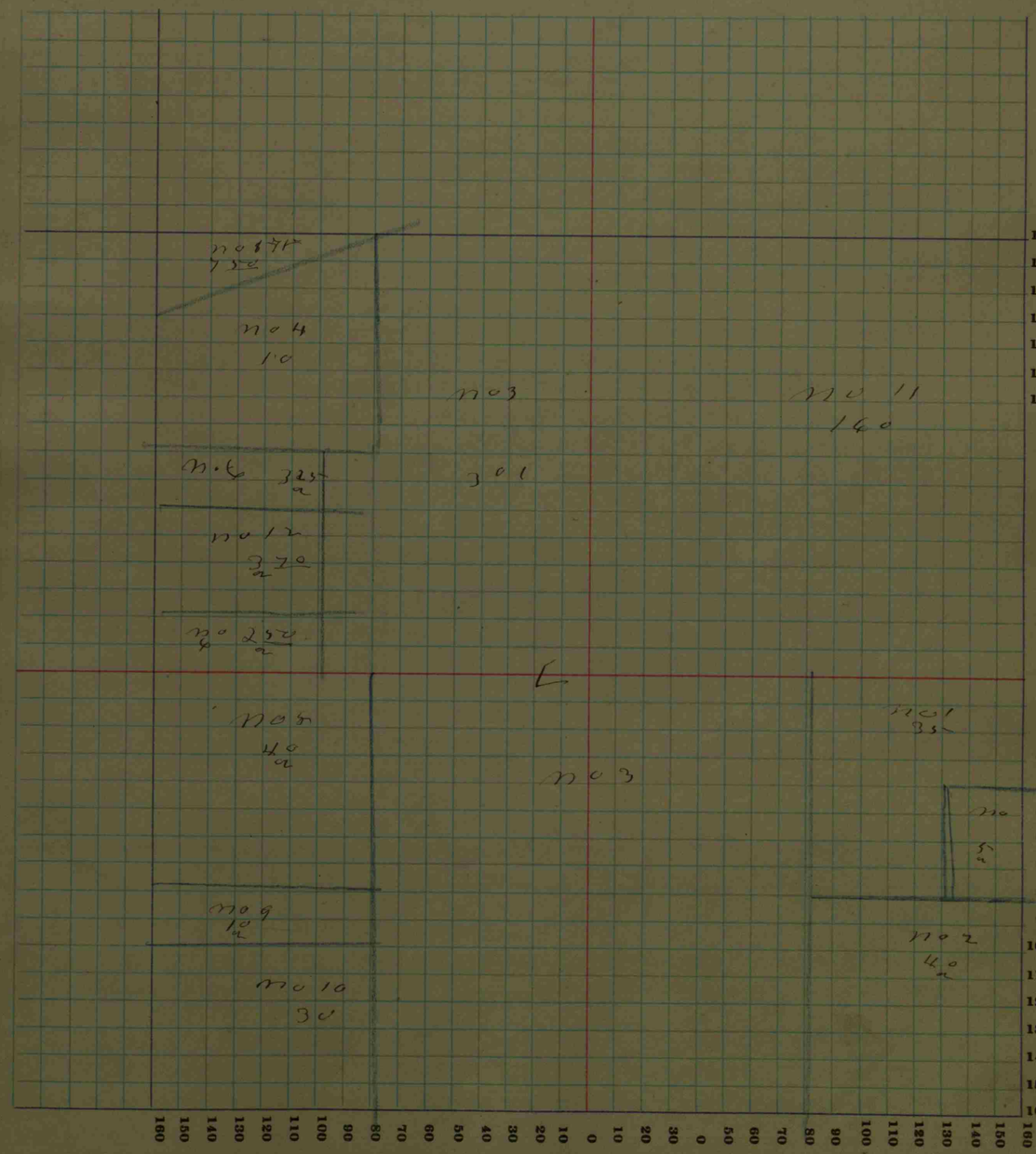

_____ COUNTY, INDIANA, 19____

Assessor's Plat-Book for _____ Township, No. _____

Wm. B. Burford, Blank Book Mfr., Indianapolis.

NAMES OF OWNERS	Number on Plat	DESCRIPTION	Section	Township	Range	Acres	Hundredths	Value of Lands	Value of Improvements	Value of Lands and Improvements
Crawford J D	1	E½ NW¼	20	14	1W	80		1120		1120
		W½ NW¼	"	"	"	80		1120	200	1140
		SW¼ NW¼	"	"	"	40		560		560
Walls Worthy	2	NW¼ NW¼	"	"	"	40		480		480
Swindler Wm H	3	pt SW¼	"	"	"	80		960	400	1000
Busby Sarah	4	pt NE¼ SE¼	"	"	"	40				
Boyd Burnice	5	~~pt~~ W25½ SW¼	"	"	"	80		1120	300	1150
Edmonson C F	6	pt N½ SE¼	"	"	"	60		8250		8250
Swindler W H										
Edmonson Barry A	7	SW¼ SW¼	"	"	"	40		520		5200
Gilbert E M	8	SE¼ SW¼	"	"	"	40		500		500
Scott Benj	9	NE¼ NE¼	"	"	"	60		8400	400	8500
								80450	1300	81750
						640		80450	1300	81750

SECTION No. 20

Congressional Township, No. 14, R. 1W

SCALE: Forty rods to an inch, or ten rods to a space, Congress Land, which is one mile square for a section.
Number of acres in this section, according to the United States Survey, _____

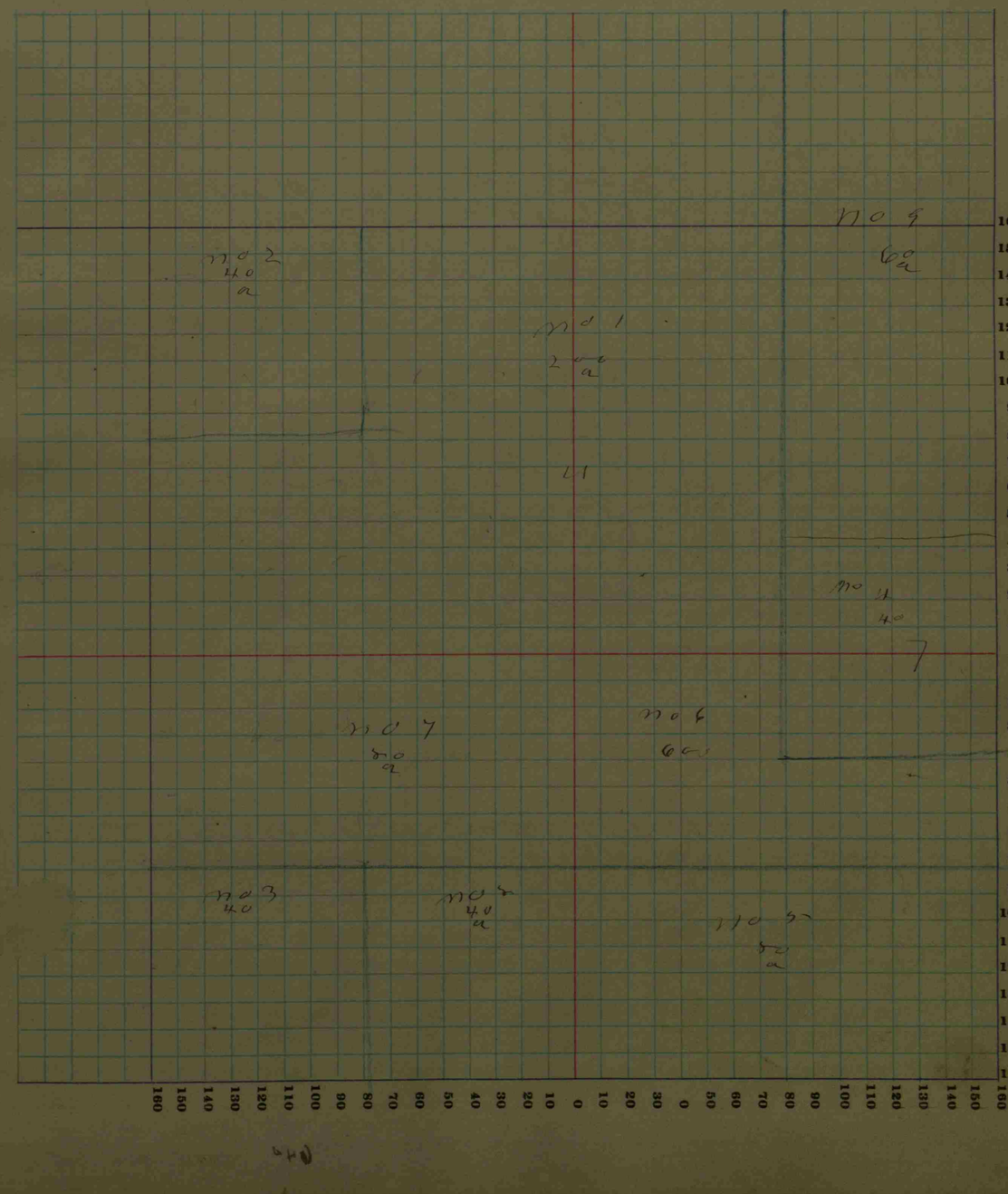

COUNTY, INDIANA, 19

Assessor's Plat-Book for Liberty Township, No.

SECTION No. 21

Congressional Township, No. 14, R. 1 W

Wm. B. Burford, Blank Book Mfr., Indianapolis.

NAMES OF OWNERS	Number on Plat	DESCRIPTION	Section	Township	Range	Acres	Hundredths	Value of Lands	Value of Improvements	Value of Lands and Improvements
Mann Leo a	1	W½ W½ NW¼	21	14	1W	43				X
Edmonson J L	2	pt W½ NE¼	"	"	"	15		1500		1500
		pt E½ SE¼	"	"	"	17		1700		1700
		pt W½ SW¼	"	"	"	27	50	2700	100	2800
		pt PR NW¼	"	"	"	22		2200		2200
Beadle Leslie	3	WP NW¼	"	"	"	65		7000	1250	8250
		pt NW¼	"	"	"	20		2000		2000
Boyd Guy	4	SW¼ SW¼	"	"	"	40		4600	1000	5600
Boyd Bunnice	5	SW¼ SW¼	"	"	"	40		4600	400	5000
Beadle Frank	6	pt E end NW¼	"	"	"	2		200		200
Busby Sarah a	7	pt S½ NW¼	"	"	"	20		2000	300	3100
Jones Jas M	8	E½ NE¼	"	"	"	80		8000	1000	9000
Baylis John W	9	Pt SE¼	"	"	"	2	50	300	100	400
Barnes Jesse	10	pt E½ E½ SW¼	"	"	"	36	64	4975	400	5375
Rushton Reubin	11	NW pt NW¼	"	"	"	4		1330	200	1530
Stout Sophia	12	E½ SE¼	"	"	"	80		10400	800	11200
Elmore David H	13	pt E½ SE¼	"	"	"	20		2400		2400
Johnson Wm H	14	pW½ S SW¼	"	"	"	52		6890		6890
								65375	5550	70925
Busby Chancy L	15									
						551		65375	5550	70925

SCALE: Forty rods to an inch, or ten rods to a space, Congress Land, which is one mile square for a section.
Number of acres in this section, according to the United States Survey,

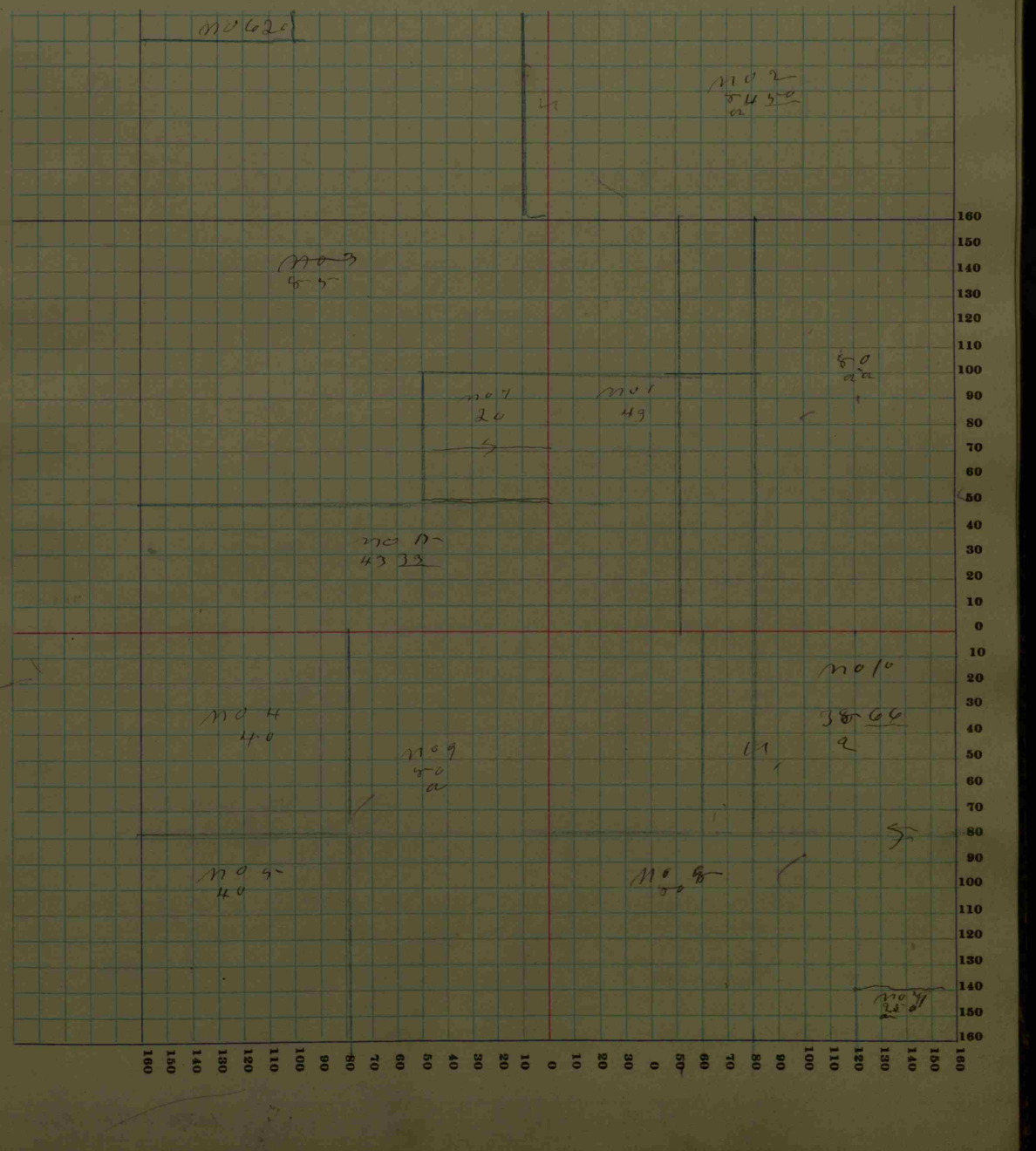

COUNTY, INDIANA, 19

Assessor's Plat-Book for Liberty Township, No.

SECTION No. 22

Congressional Township, No. 14, R. 1W

Wm. B. Burford, Blank Book Mfr., Indianapolis.

NAMES OF OWNERS	Number on Plat	DESCRIPTION	Section	Township	Range	Acres	Hundredths	Value of Lands	Value of Improvements	Value of Lands and Improvements
Edmonson b a	1	20½ NW¼	22	14	1W	160		1870	500	19200
York Sylvester	2	N½ NW¼	11	11	11	120		8400	1500	16400
		pt SW¼ NW¼	11	11	11	40		1400		4400
Richardson John T	3	80 pt W½ SW¼	11	11	11					
Richardson West	13	pt SW¼	11	11	11	10		1200	800	2000
Richardson John T	4	N pt 62 SE¼	11	11	11	100		1500		1900
		pt W½ SW¼	11	11	11	14		1400		1400
		pt W½	11	11	11	16	50	1700		1700
		W½ W½ SW¼	11	11	11	40		4000		4000
Rushton Levi J	5	SE¼ SE¼	11	11	11	40		4000	1200	5200
		SE¼ NW¼	11	11	11	40		4000		4000
Johnson Ora	6	E½ SW¼	11	11	11	80		9050	550	9600
Cole Mary A	7	pt E½ SW¼	11	11	11	34		3400	400	3800
Cole Wm P	8	pt E½ SW¼	11	11	11	26	50	4000		4000
		W½ SW¼	11	11	11	80		8000		8800
								74650	4950	79600
						650		74650	4950	79600

SCALE: Forty rods to an inch, or ten rods to a space, Congress Land, which is one mile square for a section.
Number of acres in this section, according to the United States Survey,

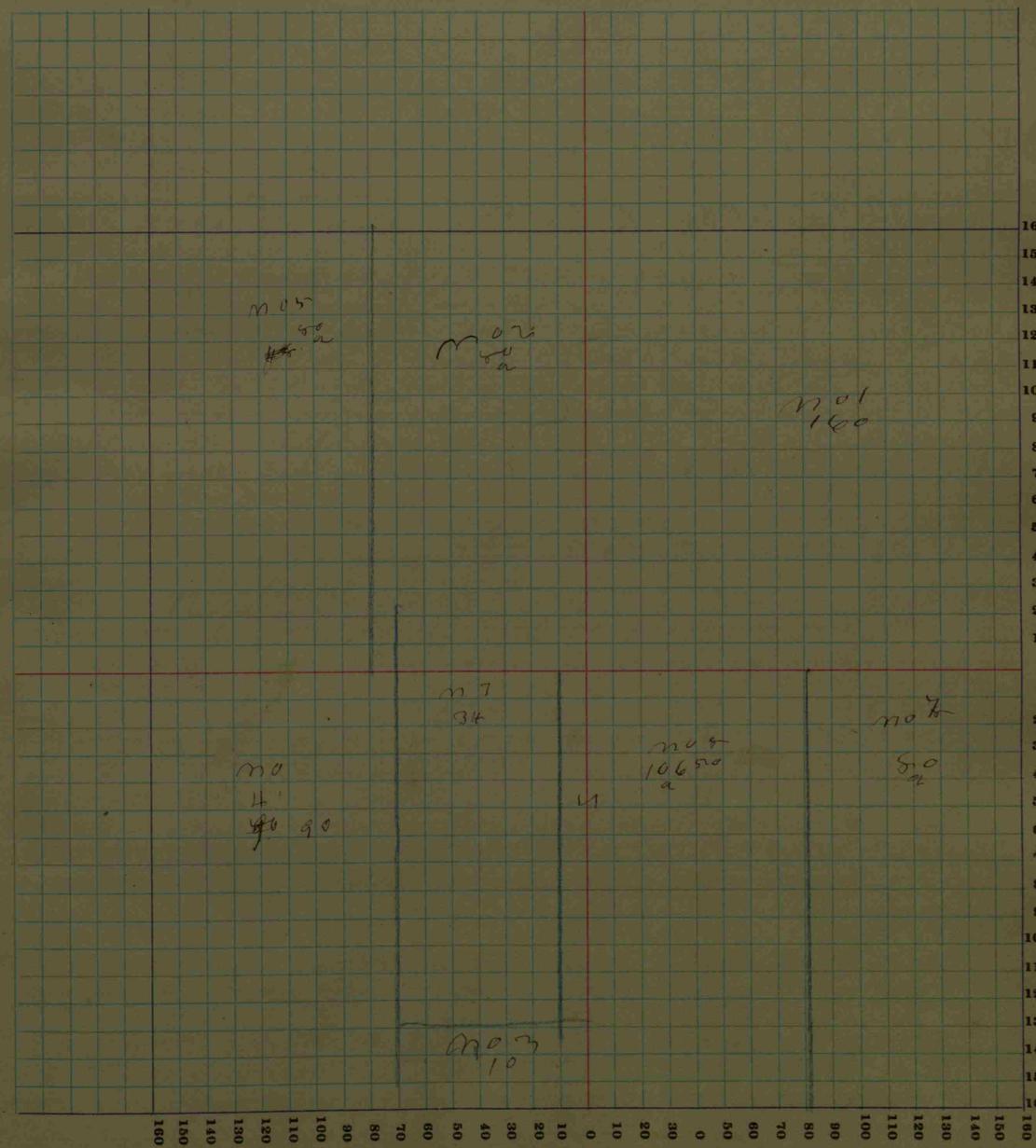

_____ COUNTY, INDIANA, 19____

Assessor's Plat-Book for _____ Township, No. _____

Wm. B. Burford, Blank Book Mfr., Indianapolis.

NAMES OF OWNERS	Number on Plat	DESCRIPTION	Section	Township	Range	Acres	Hundredths	Value of Lands	Value of Improvements	Value of Lands and Improvements
Richardson Elizabeth	1	pt E½ SE¼	23	14	1W	50				
Brill Zenett	2	W½ NE¼ SE¼	"	"	"	40		360		360
Rushton Levi J	3	NE SW¼	"	"	"	40		400	100	500
		pt NW¼	"	"	"	20		200	120	320
		SE E½ NW¼	"	"	"	60		570	30	600
Rushton Martha Etal	4	W½ NE¼	"	"	"	80		900	500	950
		W½ SE¼ NE¼	"	"	"	20		200		200
Rushton Enoch	5	pt E½ NW¼	"	"	"	60		600	400	640
Rushton Dorotha Rely	6	NE¼ W½ NW¼	"	"	"	140		400		400
Richardson John J	7	W½ SW¼	"	"	"	80		500	600	560
		NE¼ SW¼	"	"	"	40		400		400
Richardson Mrs	7a	pt SE¼	"	"	"	40		500	400	540
Rushton Adda B	8	pt W½ NW¼	"	"	"	40		440	200	460
Scotton David Mrs	9	SE cor SW¼				40		400	200	420
								6470	4800	6950

50

SECTION No. 23

Congressional Township, No. 14, R. 1W

SCALE: Forty rods to an inch, or ten rods to a space, Congress Land, which is one mile square for a section.
Number of acres in this section, according to the United States Survey, _____

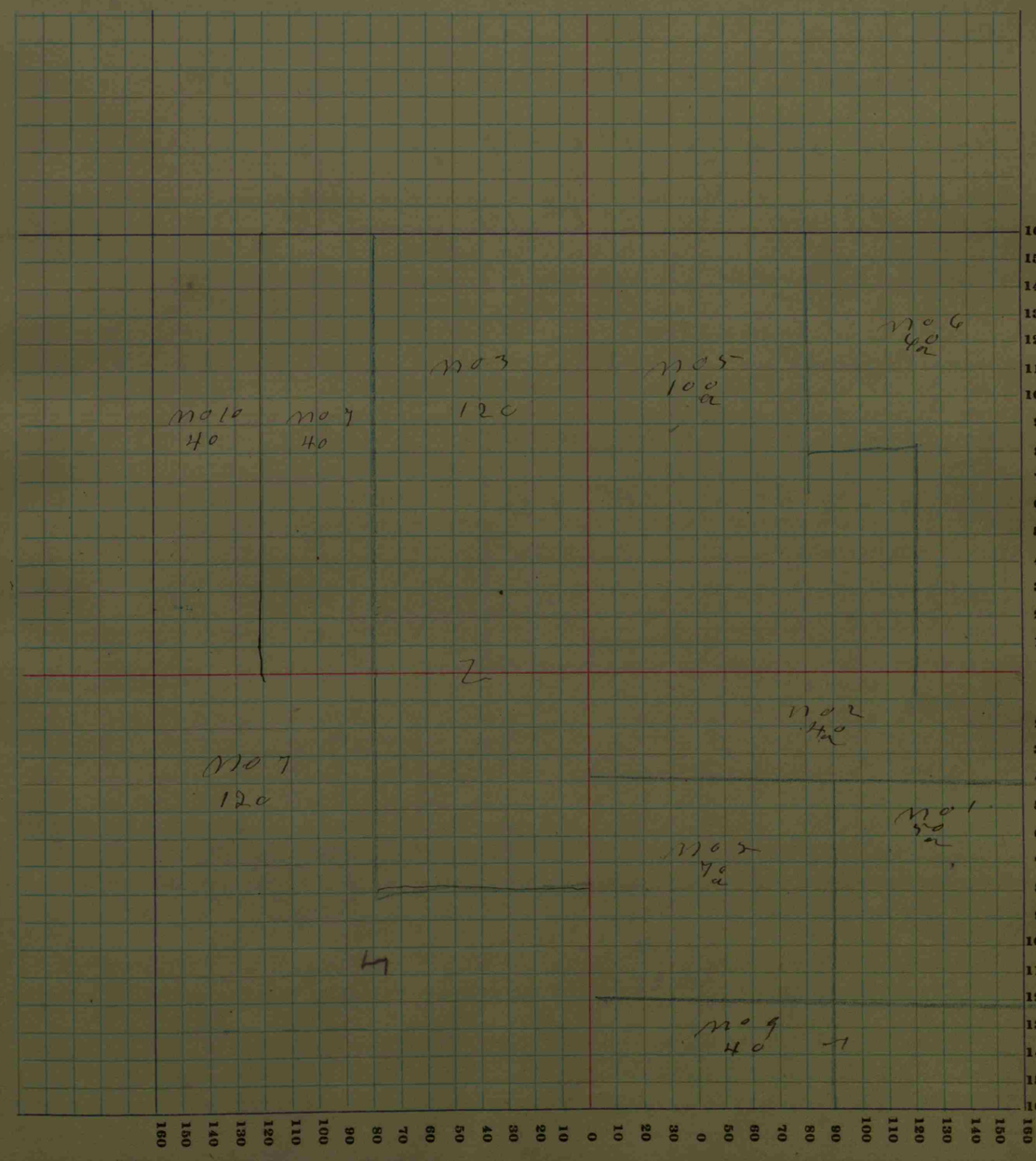

COUNTY, INDIANA, 19

Assessor's Plat-Book for Liberty Township, No.

Wm. B. Burford, Blank Book Mfr., Indianapolis.

NAMES OF OWNERS	Number on Plat	DESCRIPTION	Section	Township	Range	Acres	Hundredths	Value of Lands	Value of Improvements	Value of Lands and Improvements
Rushton Lucile H	1	pt NE¼	24	14	1 w	100		16000		10000
Hadley alford	2	NW¼	"	"	"	160		16000	500	16500
Prichard Wm	3	NE¼ NE¼	"	"	"	25		2500	400	2900
Prichard John	4	PNE¼ NE¼	"	"	"	25		2500		2500
Herring Geo W	5	pt NW¼ NE¼	"	"	"	40		3800	200	4000
willard James	6	pt SW¼ NE¼	"	"	"	3		300	300	600
Cunningham Sylvest	7	E½ NE¼	"	"	"	55		6160	500	6660
Brill Lenett	8	SPt W½ SW¼	"	"	"	80		7200	300	7500
Burton Chas	9	SP W½ SW¼	"	"	"	105		11400	1200	12600
Clifton C W	10	EPt NE¼	"	"	"	52		5150	550	5700
						650		65010	3950	68960

SECTION No. 24

Congressional Township, No. 14, R. 1 w

SCALE: Forty rods to an inch, or ten rods to a space, Congress Land, which is one mile square for a section.
Number of acres in this section, according to the United States Survey,

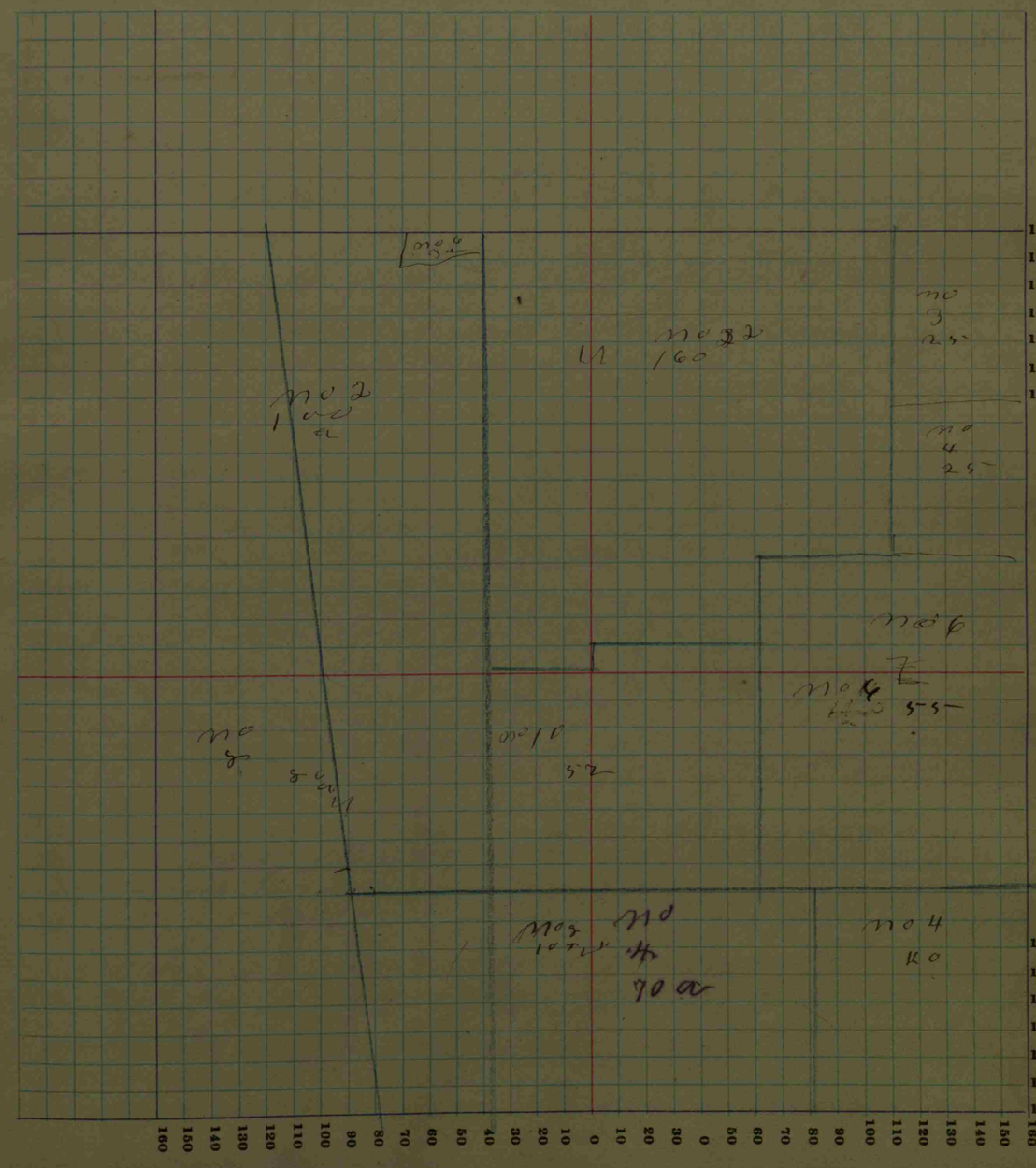

COUNTY, INDIANA, 19

Assessor's Plat-Book for _____ Township, No. _____

Wm. B. Burford, Blank Book Mfr., Indianapolis.

NAMES OF OWNERS	Number on Plat	DESCRIPTION	Section	Township	Range	Acres	Hundredths	Value of Lands	Value of Improvements	Value of Lands and Improvements
Thompson Sarah	1	Pt E½ NW¼	25	14	1W	53	50	5300		5300
~~Craven John W~~	2	NW¼ NE¼	25	14	"	40		4000		4000
Thompson Sarah J	2									
Craven John W	3	Pt NW¼ SW¼	"	"	"	9	50			
		E½ NW¼	"	"	"	~~20~~ 20		12680	400	13080
		Pt E½ NW¼	"	"	"	53				
		NW¼ NE¼	"	"	"	40	50	3400	300	3700
		Pt W½ NW¼	"	"	"	75	75	13560	13	13560
Johnson Chas S	4	Pt E½ SW¼	"	"	"	25		2600	200	2800
Raak Christian	5	Pt W½ SW¼	"	"	"	78	50	8970		8970
Hoadley Wm O	6	Pt E½ SW¼	"	"	"	45	45	4500	500	5000
Hoadley Wm & Carl L	7	W½ SE¼	"	"	"	~~113~~ 80		8000		8000
						33		3300		3300
Kemp Sady	8	Pt E½ NE¼	"	"	"	15	21	~~3270~~		
		" "	"	"	"	15	60	13525	600	14125
		Pt E½ NW¼	"	"	"	27	50			
		NW¼ SW¼	"	"	"	40				
		Pt W½ SE¼	"	"	"	15				
Reeves Shamuel	9	E Side E½ SE¼	"	"	"	64		6000	400	6400
Scool Hose	10					2				
Chusch in Cemitry	11					4				
								85835	2400	88235

SECTION No. 25

Congressional Township, No. 14, R. 1W

SCALE: Forty rods to an inch, or ten rods to a space, Congress Land, which is one mile square for a section.
Number of acres in this section, according to the United States Survey, _____

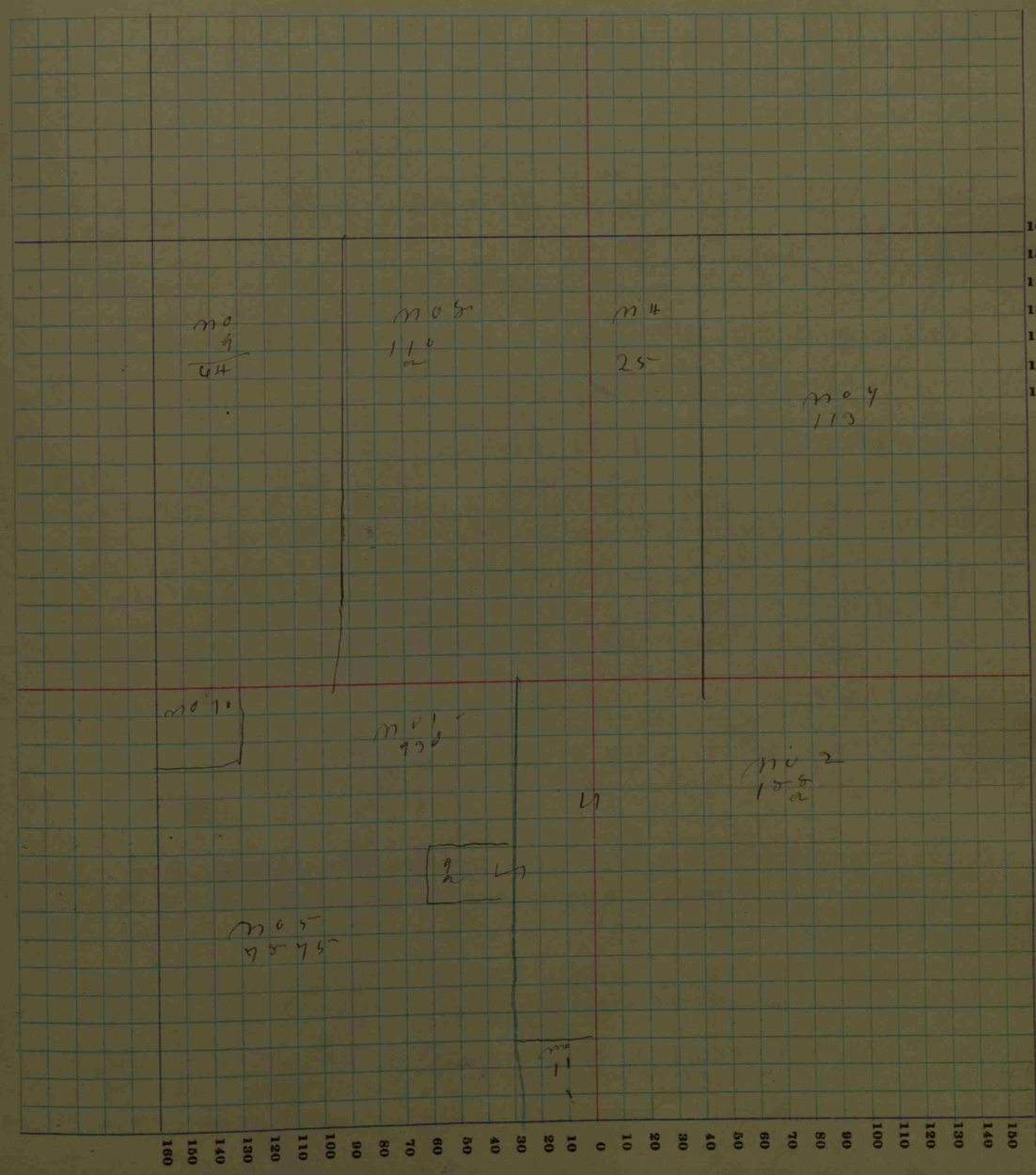

_____ COUNTY, INDIANA, 19____

Assessor's Plat-Book for _____ Township, No. _____

Wm. B. Burford, Blank Book Mfr., Indianapolis.

NAMES OF OWNERS	Number on Plat	DESCRIPTION	Section	Township	Range	Acres	Hundredths	Value of Lands	Value of Improvements	Value of Lands and Improvements
Kassman John	1	pt SE¼ NE¼	26	14	1W	30		5600	400	6000
		pt SW¼ NW¼	26	14	1W	29	50			
Forest & J	2	Pt NW¼ NW¼	"	"	"	10		1150	100	1250
Price Elijah	3	pt NW¼ NW¼	"	"	"	20		2040	400	2440
		pt S½	"	"	"	20		2050		2050
Cravens J W	4	E side E½	"	"	"	30		3000		3000
Raab Christian	5	SPt E½ SE¼	"	"	"	60		6600		6600
Scatten David Hrs	6	pt E½ NE¼	"	"	"	49	50	5000		5000
Scotten A B	7	pt N½ NE¼	"	"	"	49		4000	400	4400
Scotten Hannah	8	pt N½ NE¼	"	"	"	79		6400		6400
Thompson Eliza C	9	P N½ NE¼	"	"	"	90		9900	450	10350
		wk Swk	"	"	"	80		8000		8000
Thompson Elizabeth	10	pt NWk	"	"	"	50		5000		5000
Thompson E. S.	11	pt wk SE¼	"	"	"	40		4000	1200	5200
Scotten B F	12	pt NE¼	"	"	"	1		150	450	600
Price Jesse M	13					2		200	200	400
								63890	3600	67490

SECTION No. 24

Congressional Township, No. 14, R. 1W

SCALE: Forty rods to an inch, or ten rods to a space, Congress Land, which is one mile square for a section.
Number of acres in this section, according to the United States Survey, _____

8800
330
79 20

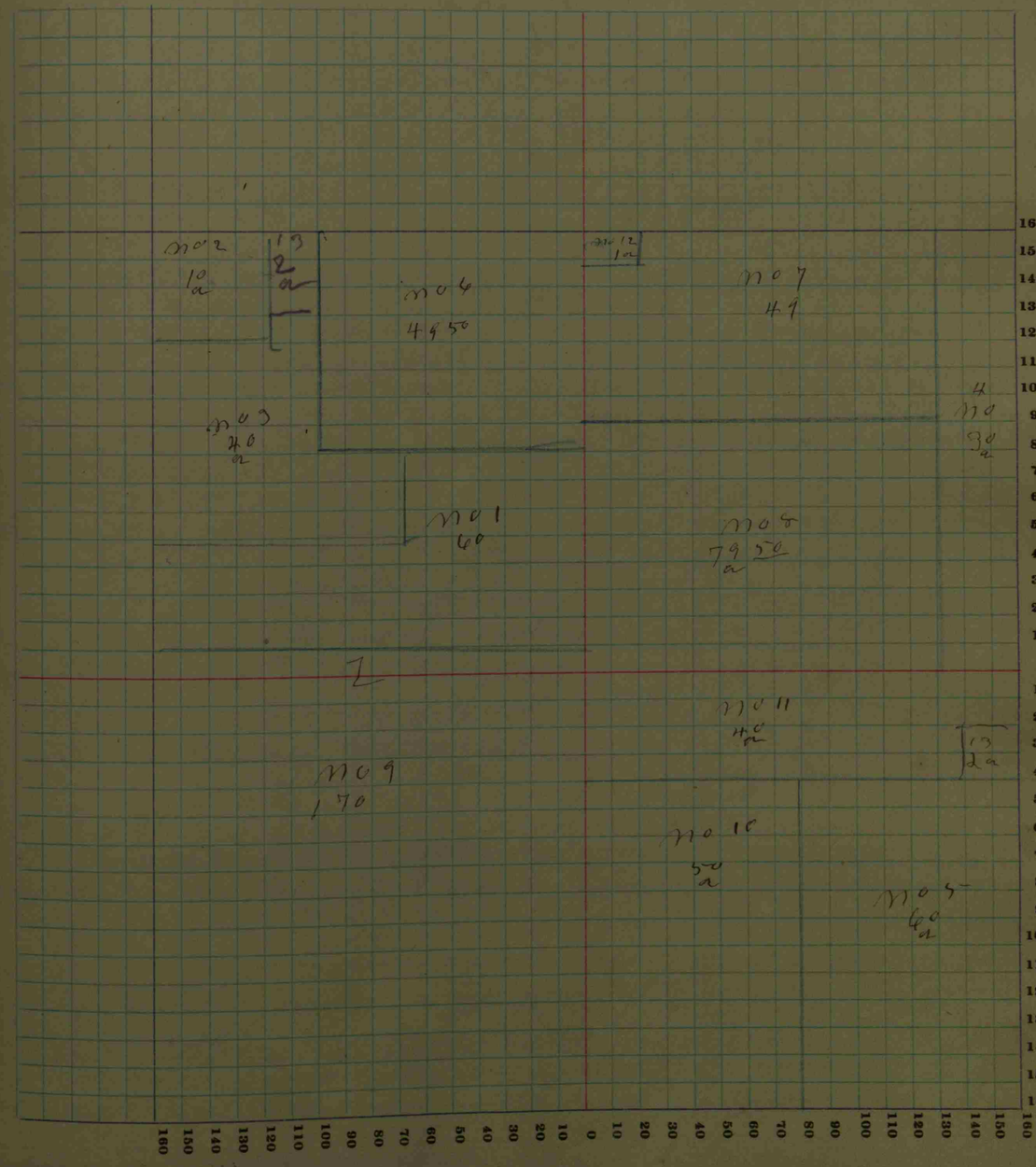

_____ COUNTY, INDIANA, 19____

Assessor's Plat-Book for Liberty Township, No. _____

Wm. B. Burford, Blank Book Mfr., Indianapolis.

NAMES OF OWNERS	Number on Plat	DESCRIPTION	Section	Township	Range	Acres	Hundredths	Value of Lands	Value of Improvements	Value of Lands and Improvements
Birkham J O	1	E½ NW¼	27	14	1W	80		$400	120	4600
Cravens W M	2	NE "	"	"	"	160		1520	1080	19200
Milhon J W	3	NW½ NW¼	"	"	"	80		$800	800	9600
		NW pt NW½ SW¼	"	"	"	57		5800	200	6000
Osborn Saba	4	E½ SE¼	"	"	"	80		8000	200	8200.
Cravens J T	5	W½ NE¼	"	"	"	80		8000	500	8500
R D Stone	6	W½ E½ SE¼	"	"	"	40		3800	200	4000
Milhon James W	7	pt W½ SW¼	"	"	"	27	50	2100	400	2500.
Brink Rachel	8	E½ E½ SW¼	"	"	"	40		4500	300	4800
Milhon E V	9	SW cor	"	"	"		80	200	1000	1200
Hodge Geo	10	pt SW¼	"	"	"	2		400	300	700
Patterson Martin W	11	pt SW¼	"	"	"	2	50	500	600	1180
Farmers Bank	12	" "	"	"	"		70	100	1000	1100
Cravens Sanford	13	" "	"	"	"	2		300	400	700
Reithel Geo W	14	pt SW¼ SW¼	"	"	"	2		250	350	600
Thompson John	15	pt W½ SW¼	"	"	"	2		250	300	500
								69600	8700	78300
						649				

SECTION No. 27

Congressional Township, No. 14, R. 1W

SCALE: Forty rods to an inch, or ten rods to a space, Congress Land, which is one mile square for a section.
Number of acres in this section, according to the United States Survey, _____

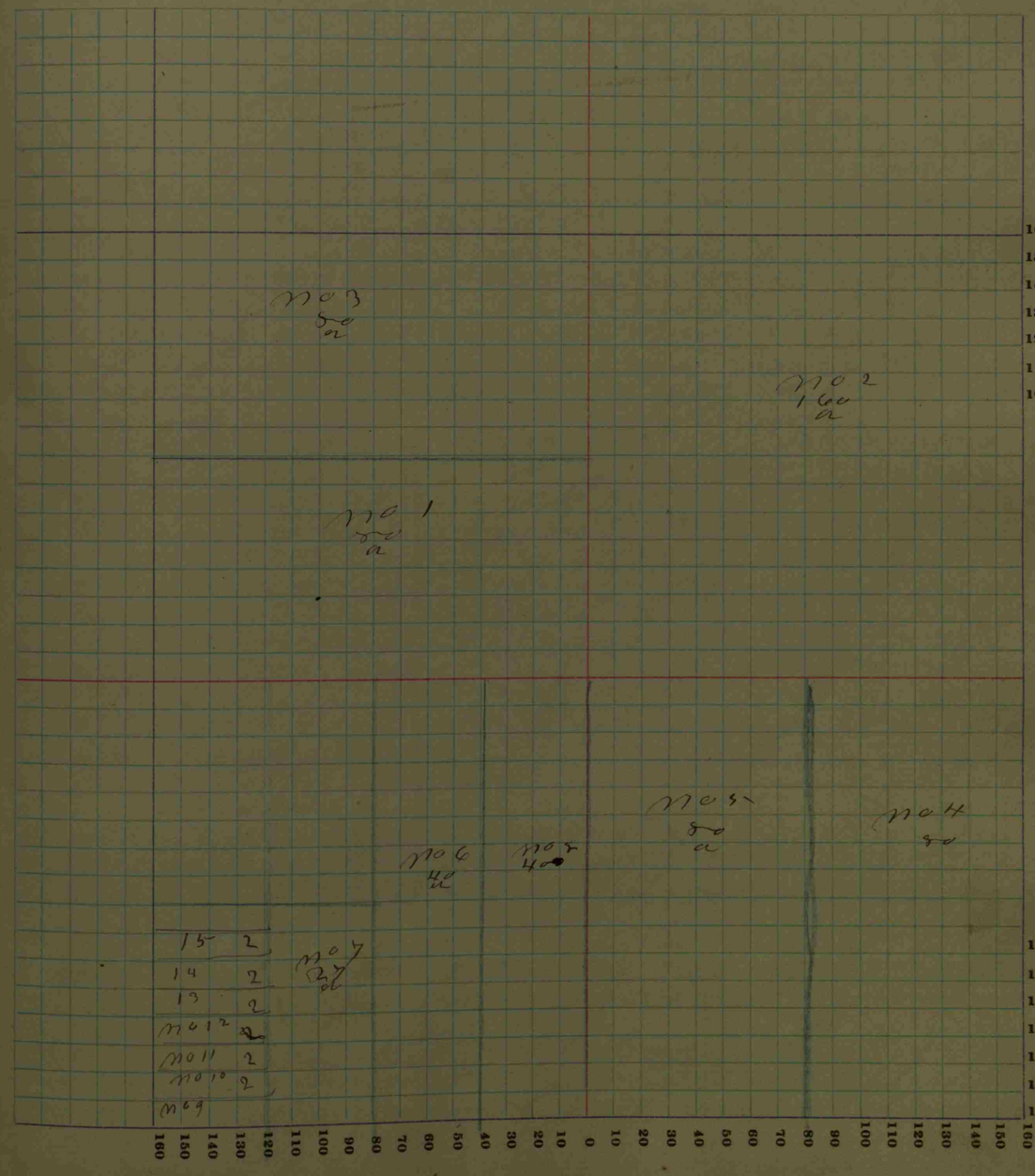

_____ COUNTY, INDIANA, 19____

Assessor's Plat-Book for Liberty Township, No. _____

SECTION No. 28

Congressional Township, No. 14 ; R. 1 W

Wm. B. Burford, Blank Book Mfr., Indianapolis.

SCALE: Forty rods to an inch, or ten rods to a space, Congress Land, which is one mile square for a section.
Number of acres in this section, according to the United States Survey, _____

NAMES OF OWNERS	Number on Plat	DESCRIPTION	Section	Township	Range	Acres	Hundredths	Value of Lands	Value of Improvements	Value of Lands and Improvements
Hazelwood D S	1	S½ SE¼	28	14	1W	80	50	3000 ~~8450~~	300	3300 ~~8450~~
		NW¼ NE¼	"	"	"	40		8850		8850
		pt SW¼	"	"	"	25	50			
		W½ SE¼	"	"	"	13	50	1400	1000	2400
		" "					70	100	100	200
Hazelwood Emmice	2	pt SE¼ SE¼	"	"	"	5	50	1000	300	1300
Hazelwood Joseph	3	pt pt SE¼ SE¼	"	"	"	13	50	1350	300	1650
Hazelwood Elizabeth J	4	SE¼ SW¼ NE¼	"	"	"	15		1500	250	1750
		" SE¼ SW¼	"	"	"	10		1000		1000
		NW¼ SE¼	"	"	"	26	50	2700		2700
Busby Smith	5	pt E½ NE¼	"	"	"	50		5600	900	6500
Bray Mathew	6	pt SE¼ SE¼	"	"	"	41	50	4000	150	41,50
Mrs Hurst	7	pt NE¼	"	"	"	4		400	150	550
Hiriett A E Etal	8	pt NE¼ SW¼	"	"	"	25	61	6860	700	75-60
		SE¼ SW¼	"	"	"	40				
Cooper Carl	9	NE¼ NW¼	"	"	"	40		5500	100	5600
Mars Lana	10	W½ NW¼	"	"	"	80		10900	300	11200
Golden James	11	SE¼ NW¼	"	"	"	22		1925	400	2325
Hiriett A E		pt E½ SE¼	"	"	"	4	75	325	300	625
Hiriett A E	12	E pt SE¼ NW¼	"	"	"	20		3250		3250
		pt NE¼ SW¼	"	"	"	5				
Leitzman Emma	13	pt SE¼ SE¼	"	"	"	1	25	200	600	800
Moon Warren	14	W½ SW¼	"	"	"	25		3125		3125
Stout Calvin	15	W½ SW¼	"	"	"	80		10700	500	11200
School House	16					4				
Church	17					2				
Rushton Addie	18	pt SE¼	"	"	"	2		250	400	650
						1				
						1				
							75			
								73935	6750	80685
						640	75			

" + Imp 125.
" Total 6750
Land $117 per Acre. Imp ave 370 each



_____ COUNTY, INDIANA, 19____

Assessor's Plat-Book for Liberty Township, No. _____

SECTION No. 29

Congressional Township, No. 14, R. 1W

Wm. B. Burford, Blank Book Mfr., Indianapolis.

NAMES OF OWNERS	Number on Plat	DESCRIPTION	Section	Township	Range	Acres	Hundredths	Value of Lands	Value of Improvements	Value of Lands and Improvements
Flower a R	1	E½ NW¼	29	14	1W	100		1350	500	1400
Callahan W H	2	S end E½ NW¼	"	"	"	18		2120	400	2520
Cooper Carl b	3	NW¼ NW¼	"	"	"	40		780	600	8400
Craven W M	4	Pt NW¼	"	"	"	~~60~~ 20				
~~Busby Smith~~	4	Pt N½ NW¼	"	"	"	50		7000		7000
Busby Smith	5	NW¼ SW¼	"	"	"	40		8000	200	8400
		Pt S½ SW¼	"	"	"	20				
Meredath M b	4					112		15380	300	15680
Simmons E. E	7	Pt N½ NW¼	"	"	"	18		2420	100	2520
Stout Oren a	8	N½ NE½	"	"	"	80		10800	400	11200
Stout Raymond	9	E side SE¼ SW¼	"	"	"	18		7800	600	8400
		Mid Pt SW¼	"	"	"	12	50			
		Pt SW¼	"	"	"	12	50			
Scott Sarah M	10	E½ NE½	"	"	"	32		4500		4500
Smith Laura	11	Pt E½ NE¼	"	"	"	30		4200		4200
								83520	3100	86620
						639				

SCALE: Forty rods to an inch, or ten rods to a space, Congress Land, which is one mile square for a section.
Number of acres in this section, according to the United States Survey, _____

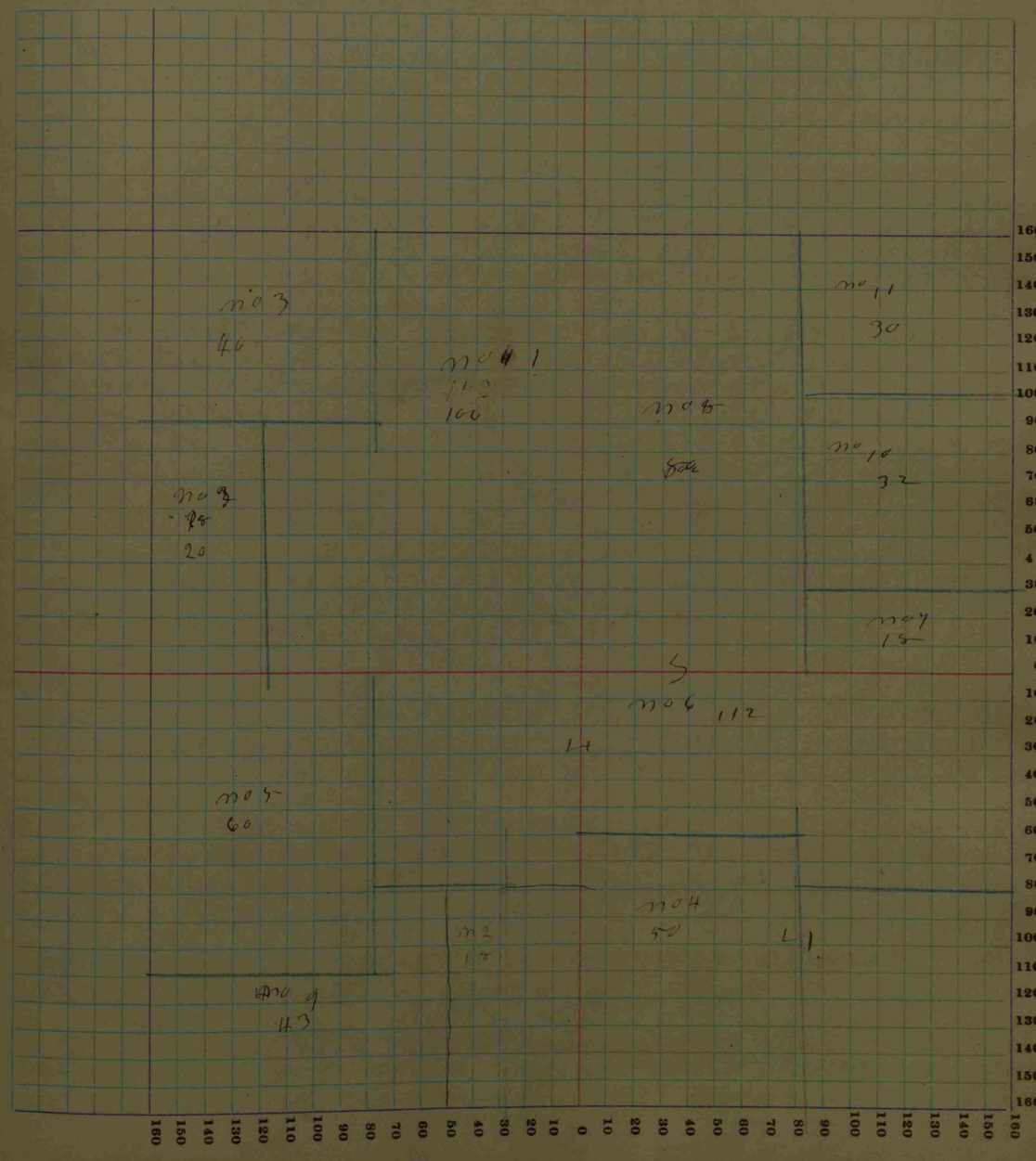

COUNTY, INDIANA, 19

Assessor's Plat-Book for Liberty Township, No.

Wm. B. Burford, Blank Book Mfr., Indianapolis.

NAMES OF OWNERS	Number on Plat	DESCRIPTION	Section	Township	Range	Acres	Hundredths	Value of Lands	Value of Improvements	Value of Lands and Improvements
Edmonson J B	1	NE¼ SE¼	32	14	1w	40		5600		5600
Simmons Eveline E	2	Nend E½ NE¼	"	"	"	50		7000	500	7500
Simmons David	3	E½ NW¼	"	"	"	80		11200	1200	12400
		E½ E½ W½ NW¼	"	"	"	20		~~5100~~ 2800	~~1100~~	~~6200~~ 2800
Duncin Chas P	4	NE¼ SW¼	"	"	"	40		~~5100~~ 5100	~~1100~~ 1100	~~6200~~ 6200
		Pt SE¼ SW½	"	"	"	40	50	5100		5100
Cooper Louis N	5	NW¼ SE¼	"	"	"	40	50	5200		5200
Prather Nancy J	6	Pt SW¼ SE¼	"	"	"	32		8550	200	8750
Sellars Chas F	7	S Pt W½ SW¼	"	"	"	43		5590		5590
Patterson M W	8	S Pt W½ NW¼	"	"	"	7	50	800	600	1400
Bayliss Robt & wife	9	Send E½ NE¼	"	"	"	49		6060	800	6860
Stout Raymond	10	N End W½ NW¼	"	"	"	17		2380	600	2980
Reitzel Leo W	11	N½ SW¼ NE¼	"	"	"	61		8540	200	8740
Blunk David E	12	W½ SW¼ SW¼	"	"	"	40		5600	800	6400
		Pt E½ SW¼	"	"	"	43		6020		6020
								85540	6000	91540
						403				

SECTION No. 32

Congressional Township, No. 14, R. 14

SCALE: Forty rods to an inch, or ten rods to a space, Congress Land, which is one mile square for a section.
Number of acres in this section, according to the United States Survey,

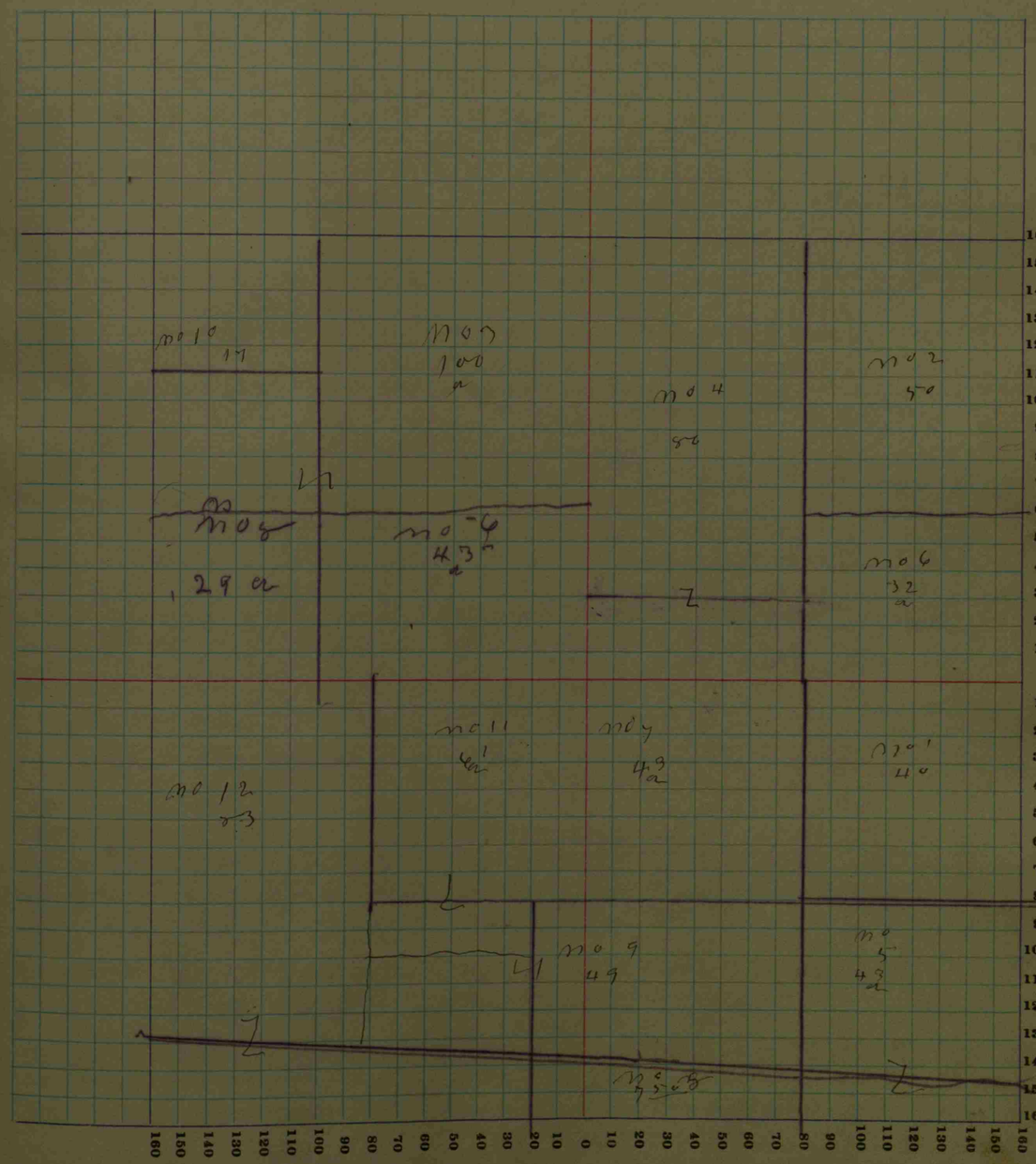

_____ COUNTY, INDIANA, 19____

Assessor's Plat-Book for _____ Township, No. _____

Wm. B. Burford, Blank Book Mfr., Indianapolis.

NAMES OF OWNERS	Number on Plat	DESCRIPTION	Section	Township	Range	Acres	Hundredths	Value of Lands	Value of Improvements	Value of Lands and Improvements
Edmonson J B	1	E½ SW¼	33	14	1W	50		6800	[illegible]	6400
		E½ SW¼	33	14	1W	40		4000		4000
Nynett R D	2	E½ NE¼	"	"	"	69	37	7600	600	7600
Stout Etc M	3	Pt W½ NW¼	"	"	"	10		935	100	1035
Duncin Earl	4	Pt W½ SW¼	"	"	"	65		5000	775	5775
Moon Warner	5	Pt W½ SW¼	"	"	"	75	75	8000	750	8750
		Pt NE¼	"	"	"	15				
Rightsel Geo W	6	Pt E½ NW¼	"	"	"	63		11980	1000	12980
		Pt W½ NE¼	"	"	"	55		7290	250	7540
Stout Calvin	7	E½ N½ NW¼	"	"	"	66		7070	900	7970
Warsmoth Oscar & wife	8	Pt W½ NW¼	"	"	"	5		500	150	650
McClellan Geo & wife	9	Pt E½ SE¼	"	"	"	30		3000		3000
Thompson Wm T	10	Pt SW¼ NE¼	"	"	"	5	60	450	150	600
Neat Chester	11	Pt W½ SW¼	"	"	"	3	50	400	200	600
vanderwood Robt	12	Pt E½ NW¼	"	"	"	16		1600	100	1700
Tenwarthy Fred	13	Pt SW¼	"	"	"		50	100	200	300
Church	14						50			
Barnes W D	15	Pt E½ NW¼	"	"	"	60		5600	400	6000
								72995	5975	78900

SECTION No. 33

Congressional Township, No. 14, R. 1W

SCALE: Forty rods to an inch, or ten rods to a space, Congress Land, which is one mile square for a section.
Number of acres in this section, according to the United States Survey, _____

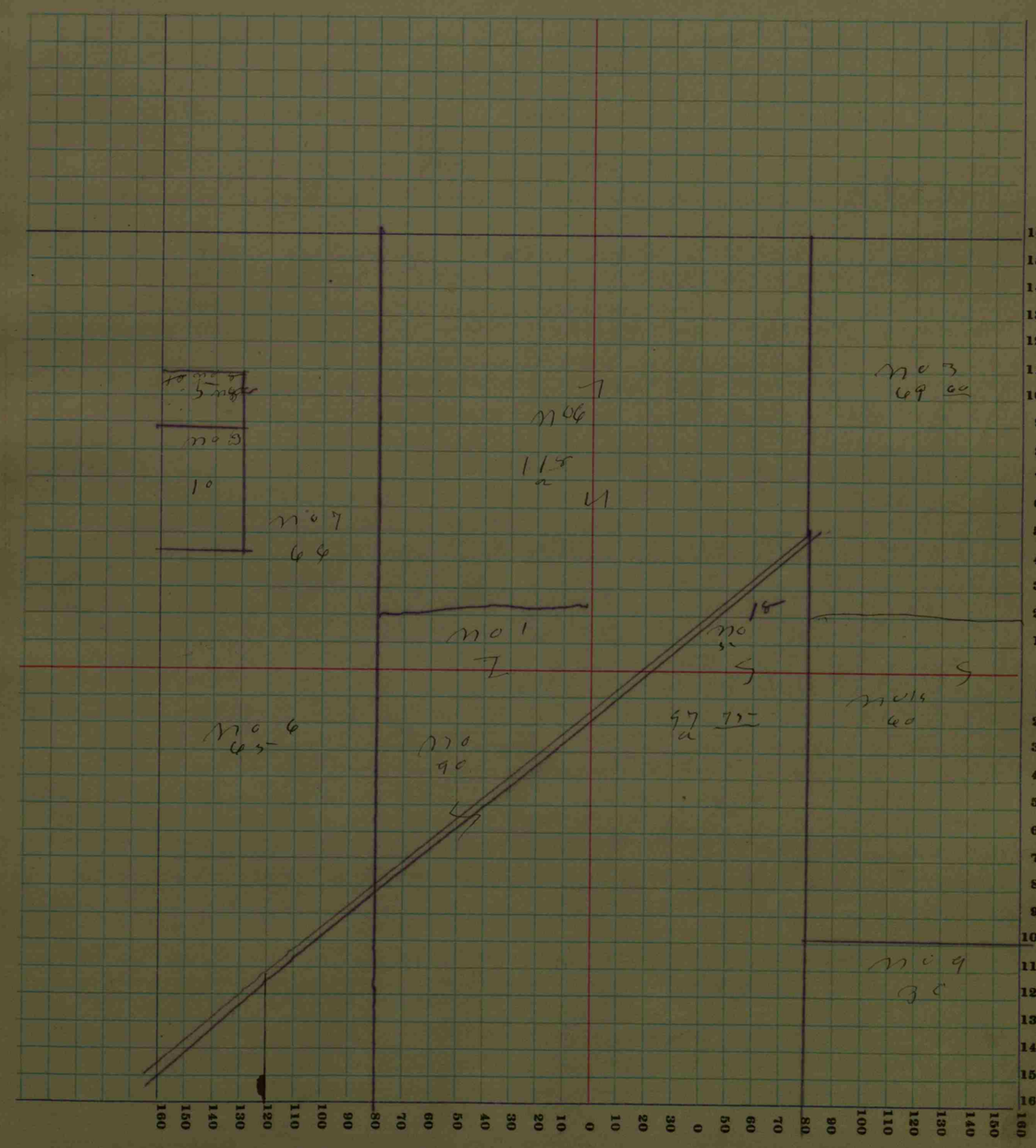

_____ COUNTY, INDIANA, 19

Assessor's Plat-Book for _____ Township, No. _____

Wm. B. Burford, Blank Book Mfr., Indianapolis.

NAMES OF OWNERS	Number on Plat	DESCRIPTION	Section	Township	Range	Acres	Hundredths	Value of Lands	Value of Improvements	Value of Lands and Improvements
McClellan Jesse W & wife	1	E½ SW¼	34	14	1W	80	20	960	800	9400
allen Mary C	2	SE¼ SW¼	34	14	1W	40		7960	200	8160
Raglan Silas	3	pt W½ NW¼	"	"	"	20		3200		3200
		pt W½ NW¼	"	"	"	12				
Stout Martha	4	E½ NE¼	"	"	"	92		10120	700	10820
Moon M L	5	E½ NE¼	"	"	"	80		4980	300	5280
Richardson J N	6	W½ SE¼	"	"	"	120		13700	700	14400
Kinney Nancy	7	E½ NE¼ SE¼	"	"	"	20		2100	250	2350
ward John W	8	pt NE¼	"	"	"	20		2200	200	2400
allen Hester J	9	pt W½ NW¼	"	"	"	32		3200		3200
Barnes W. D	10	pt W½ NW¼	"	"	"	15	75	1400	300	1580
Barnes C O	11	pt W½ NW¼	"	"	"	1		100	300	400
Patterson Wilton W	12	W½ NE¼	"	"	"	80		5200	400	5600
								70360	4150	74510

631

SECTION No. 34

Congressional Township, No. 14, R. 1W

SCALE: Forty rods to an inch, or ten rods to a space, Congress Land, which is one mile square for a section.
Number of acres in this section, according to the United States Survey, _____

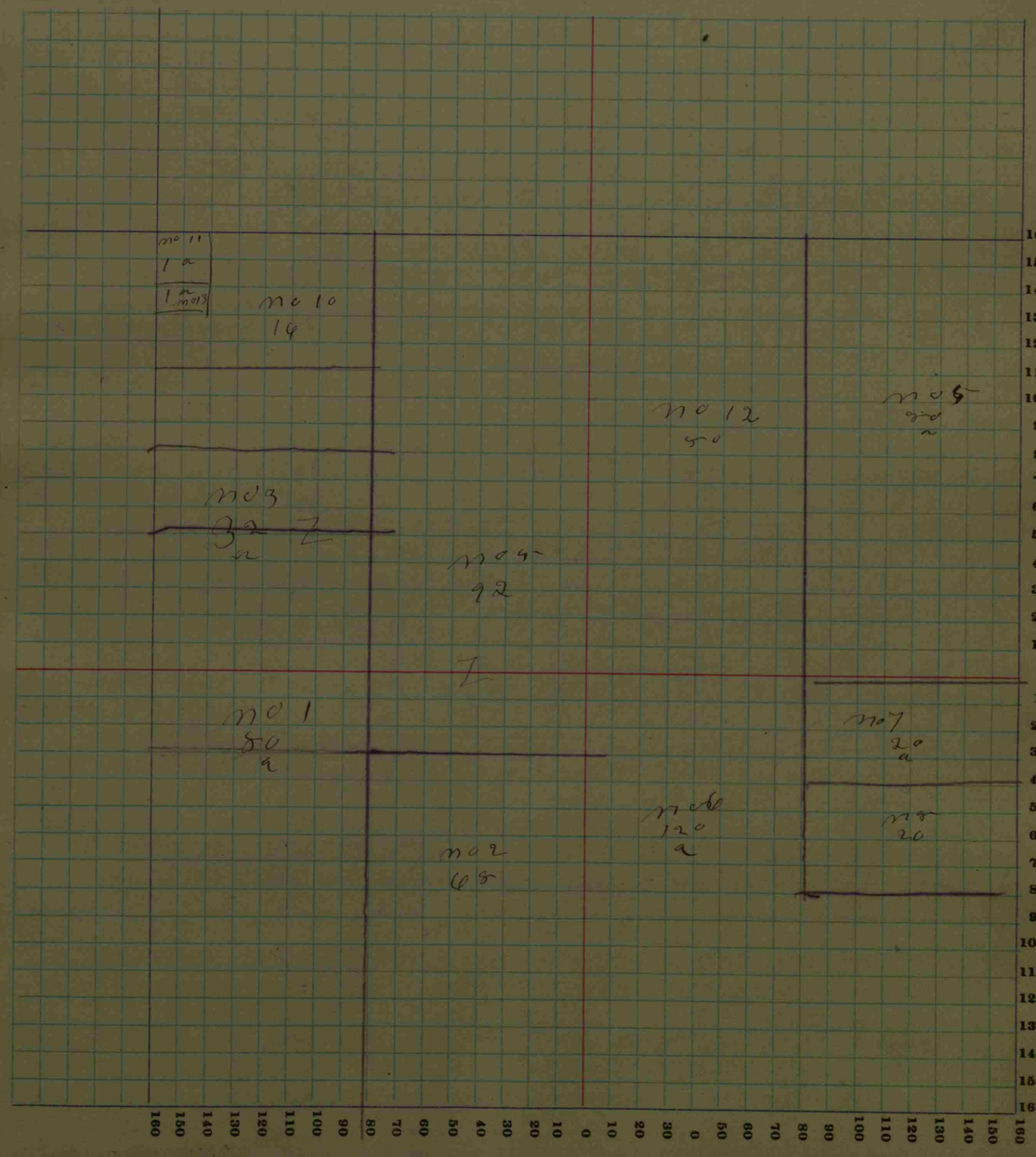

COUNTY, INDIANA, 19

Assessor's Plat-Book for Liberty Township, No.

Wm. B. Burford, Blank Book Mfr., Indianapolis.

NAMES OF OWNERS	Number on Plat	DESCRIPTION	Section	Township	Range	Acres	Hundredths	Value of Lands	Value of Improvements	Value of Lands and Improvements
Scotton Soleman	1	pt E½ SE¼	35	14	10	59	68	6700	500	7200
Lutherridge Nancy	2	NE¼ SE¼	35	14	10	20		2300	200	2500
Cox Mary A	3	wend E½ SW¼	"	"	"	50		5900		5900
Wildman J F	4	W½ SW¼	"	"	"	80		11400	600	12000
Rushton Walter	5	SE¼ SW¼	"	"	"	60		7100	400	7500
Johnson Leo H	6	S pt E½ SE¼	"	"	"	66		7000	1000	8000
Henley Nanie	7	W½ NW¼	"	"	"	80		12900	300	13200
		S End E½	"	"	"	30				
Fisher Nathen	8	pt NE¼	"	"	"	81	25	10000	300	10300
Raabluard Aldon	9	pt NW¼	"	"	"	14	5	1400	300	1700
						80		9600	800	10400
Keller Henry	10	S pt NE¼	"	"	"	64		8000	500	8500
		pt W½ S SW¼	"	"	"	40		5000		5000
Willard J E & wife	11	pt E½ SE¼	"	"	"	40		4000		4000
Thompson Thos H	12	pt W½ SE¼	"	"	"	40		4000		4000
								95300	4900	100,200
						480				

SECTION No. 35

Congressional Township, No. 14, R. 10

SCALE: Forty rods to an inch, or ten rods to a space, Congress Land, which is one mile square for a section.
Number of acres in this section, according to the United States Survey,

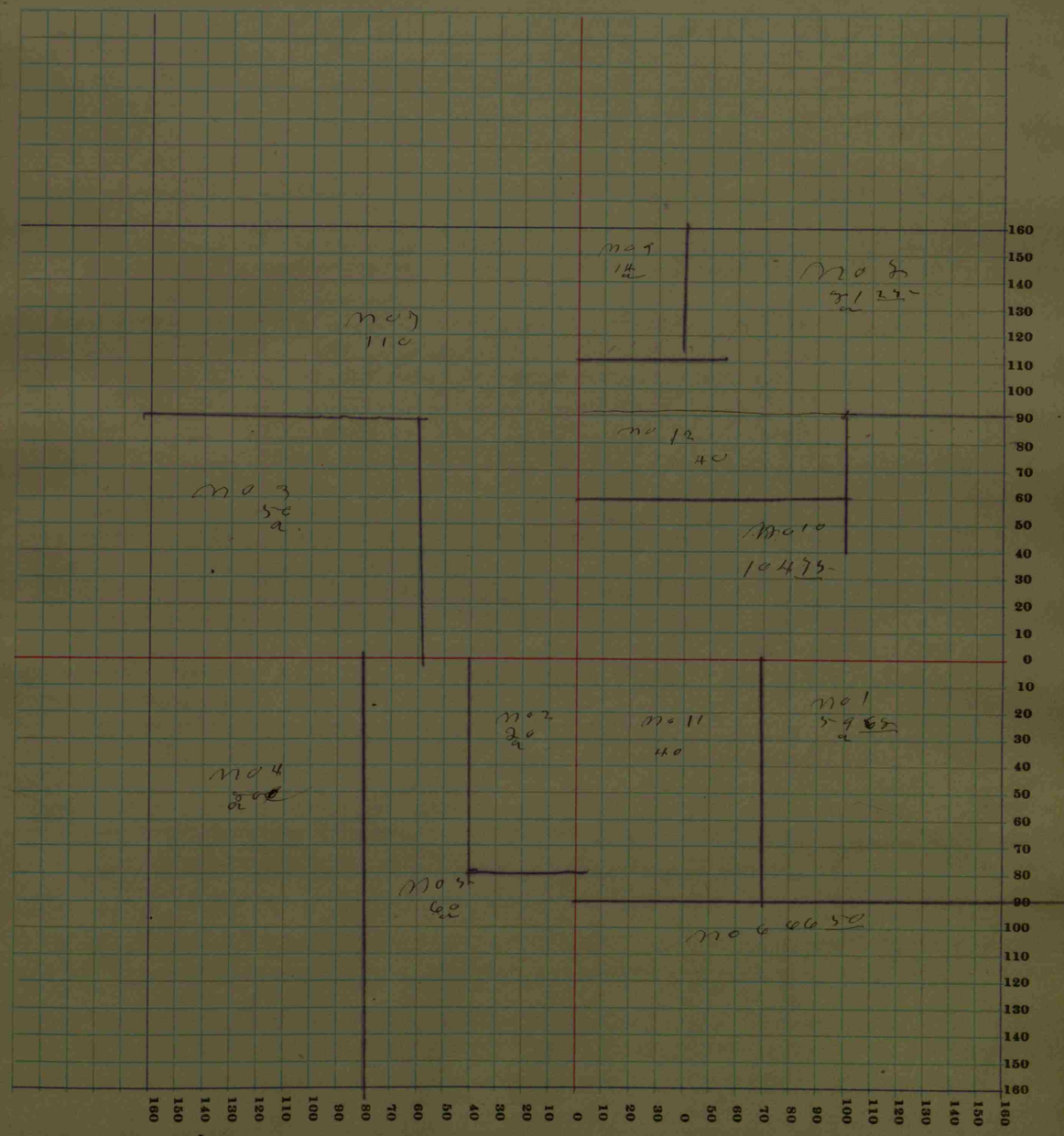

COUNTY, INDIANA, 19

Assessor's Plat-Book for Liberty Township, No.

Wm. B. Burford, Blank Book Mfr., Indianapolis.

NAMES OF OWNERS	Number on Plat	DESCRIPTION	Section	Township	Range	Acres	Hundredths	Value of Lands	Value of Improvements	Value of Lands and Improvements
Scottan Solomon	1	Pt W½ SW¼	36	14	10	86		6700	500	7200
Johnson Geo H	2	S End W½ SE¼	36	14	10	33	49	3400	1600	4500
Keller H F	3	SW¼ NW¼	11	11	11	40		4000		4000
Pearl Hadley	4	Pt W½ NW¼	11	11	11	16		1600	200	1800
Fisher Nathan	5	Pt W½ NW¼	11	11	11	16		1600		1600
Davis ~~Louis~~ Rebecca	6	Pt W½ NW¼	11	11	11	8	35	600	100	700
Bowman Wm R	7	E½ SW¼	11	11	11	85		8700	1500	10200
Allison Carl R	8	E½ SE¼	11	11	11	82		8200	800	9020
Johnson Chas S	9	E½ NW¼	11	11	11	80		8600		8600
Henley Vannice	10	Pt E½ NE¼	11	11	11	115		12250	400	12650
Thompson Edgar P	11	Pt W½ NE¼	11	11	11	77		7950	600	8550
Hoadley Wm & Carl	12	Pt W½ NE¼	11	11	11	40	50	3750		3750
								67670	5400	73070

634

SECTION No. 34

Congressional Township, No. 14, R. 1 W

SCALE: Forty rods to an inch, or ten rods to a space, Congress Land, which is one mile square for a section.
Number of acres in this section, according to the United States Survey,

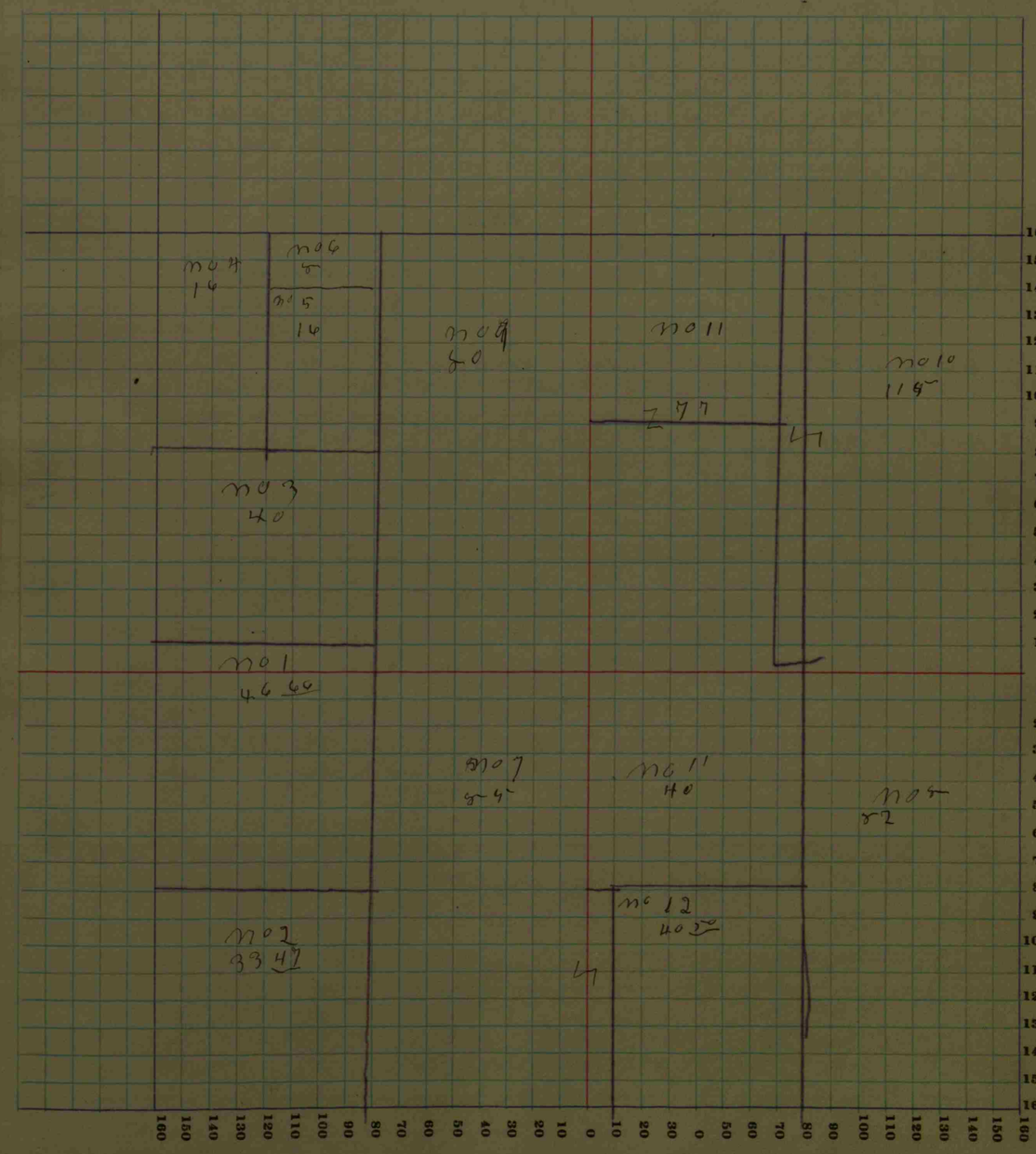

COUNTY, INDIANA, 19

Assessor's Plat-Book for Township, No.

Wm. B. Burford, Blank Book Mfr., Indianapolis.

NAMES OF OWNERS	Number on Plat	DESCRIPTION	Section	Township	Range	Acres	Hundredths	Value of Lands	Value of Improvements	Value of Lands and Improvements
Martin Walter	1	pt SW¼	5	14	18	95		8550		8550
Davis Louisa &	2	pt SW¼	"	"	"	64		5600		5600
		pt W¼	"	"	1	1		100	600	700
Miles John a	3	pt NW¼	"	"	"	123		1230	100	1290
		pt SE¼ NE¼	"	"	"	7				
						100		1320	800	14000
Miles Stron	4	S½ E½ SE¼	"	"	"	40		1120		1120
Fletcher Chas Herman Stewart	5	pt SE¼	"	"	"	80		1120	1200	13400
		N½ S½ SE¼	"	"	"	40		560		560
Little Thos H	6	pt NW¼ NW¼	"	"	"	30		300		300
Miles John										
Davis A. B & Laura	7	SW cor NW¼	"	"	"	20		200	800	2300
York Pleasant	8	pt NE¼ NW¼	"	"	"	3	22	950		350
								66800	3000	69800

654

SECTION No. 5

Congressional Township, No. 14, R. 16

SCALE: Forty rods to an inch, or ten rods to a space, Congress Land, which is one mile square for a section.
Number of acres in this section, according to the United States Survey,

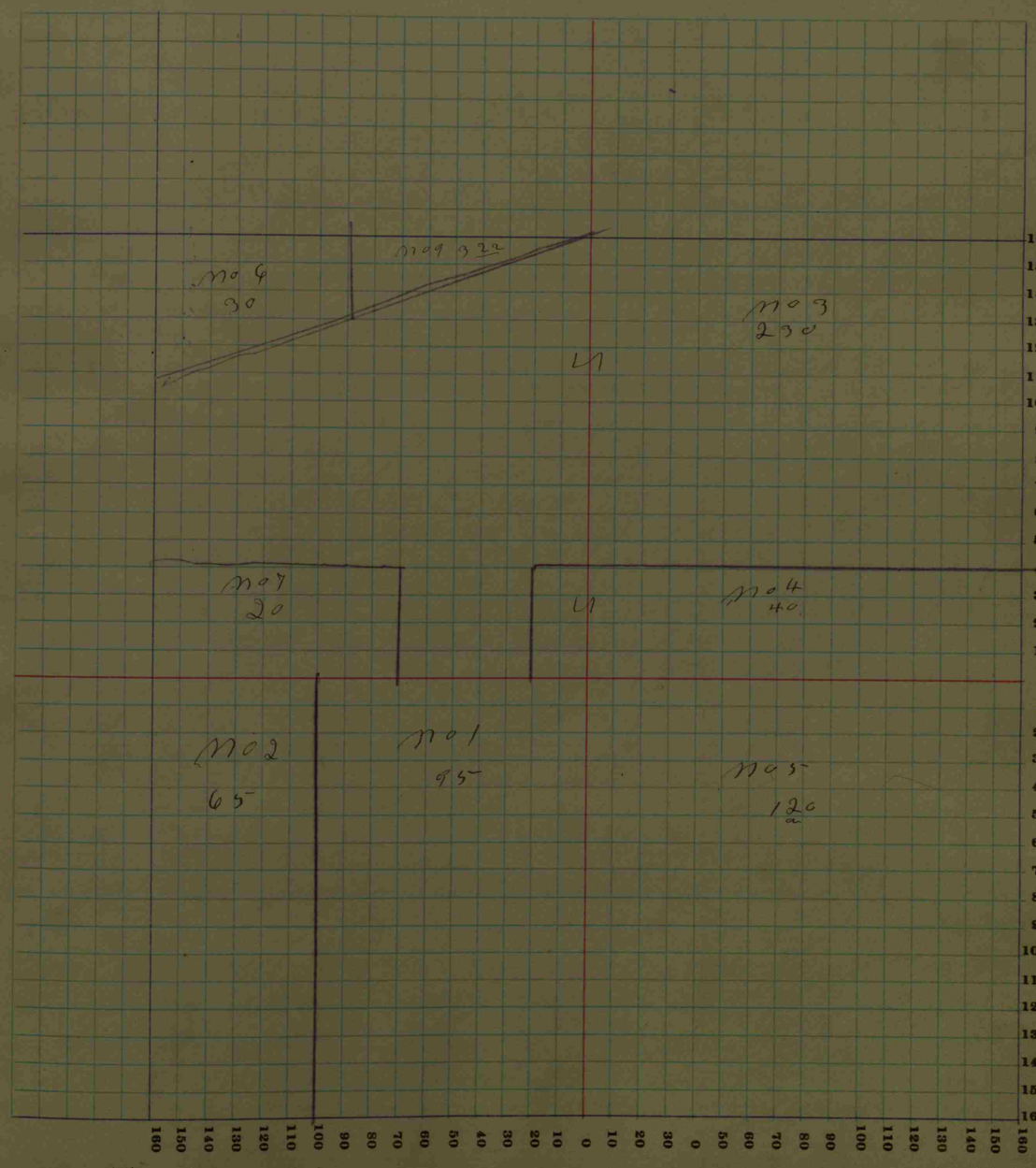

COUNTY, INDIANA, 19

Assessor's Plat-Book for _____ Township, No. _____

Wm. B. Burford, Blank Book Mfr., Indianapolis.

NAMES OF OWNERS	Number on Plat	DESCRIPTION	Section	Township	Range	Acres	Hundredths	Value of Lands	Value of Improvements	Value of Lands and Improvements
Miles John a	1	S fre	6	14	1E	165		16500		16500
Davis a B & Laura	2	Pt E½ SE¼	6	14	"	69		7000	300	7300
Coste ora E	3	Pt N½ N fre	"	"	"	50		6000	450	6450
Miller Mary E	4	Pt N fre	"	"	"	22	94	2400		2400
Little Thos H	5	Pt E½ N½ NE¼	"	"	"	29	01	3000		3000
								34900	750	35650

436

SECTION No. 6 fre

Congressional Township, No. 14, R. 1 E

SCALE: Forty rods to an inch, or ten rods to a space, Congress Land, which is one mile square for a section.
Number of acres in this section, according to the United States Survey, _____

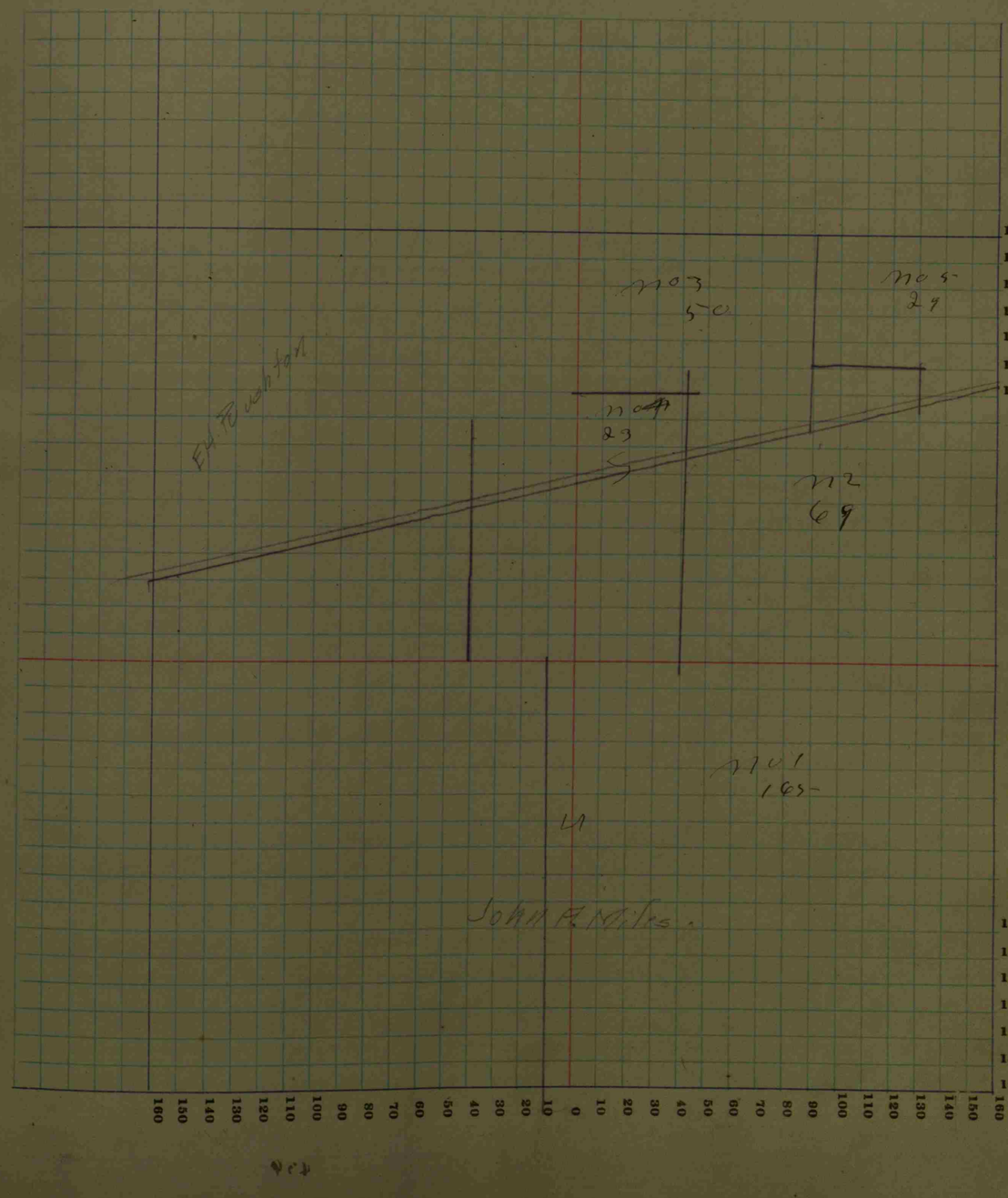

_____ COUNTY, INDIANA, 19____

Assessor's Plat-Book for _____ Township, No. _____

Wm. B. Burford, Blank Book Mfr., Indianapolis.

NAMES OF OWNERS	Number on Plat	DESCRIPTION	Section	Township	Range	Acres	Hundredths	Value of Lands	Value of Improvements	Value of Lands and Improvements
Miles John a	1	N fre	7	14	18	15	28	1500		1000
Deboard W F	2	pt N frac 384	7	14	18	150		1760	400	15000
Davis nathan M	3	N fre SE¼	"	"	"	63	52	~~2440~~	200	1676
Davis Louise E	4	pt S fre S½	"	"	"	36		360	~~200~~	3600
wilmington Amanda	5	pt S fre S½	"	"	"	42		4500		4500
woodward abbie	6	pt S fre S½	"	"	"	36		~~7470~~	200	~~4470~~
								34770	600	35370

969

SECTION No. 7

Congressional Township, No. 14, R. 18

SCALE: Forty rods to an inch, or ten rods to a space, Congress Land, which is one mile square for a section.
Number of acres in this section, according to the United States Survey, _____

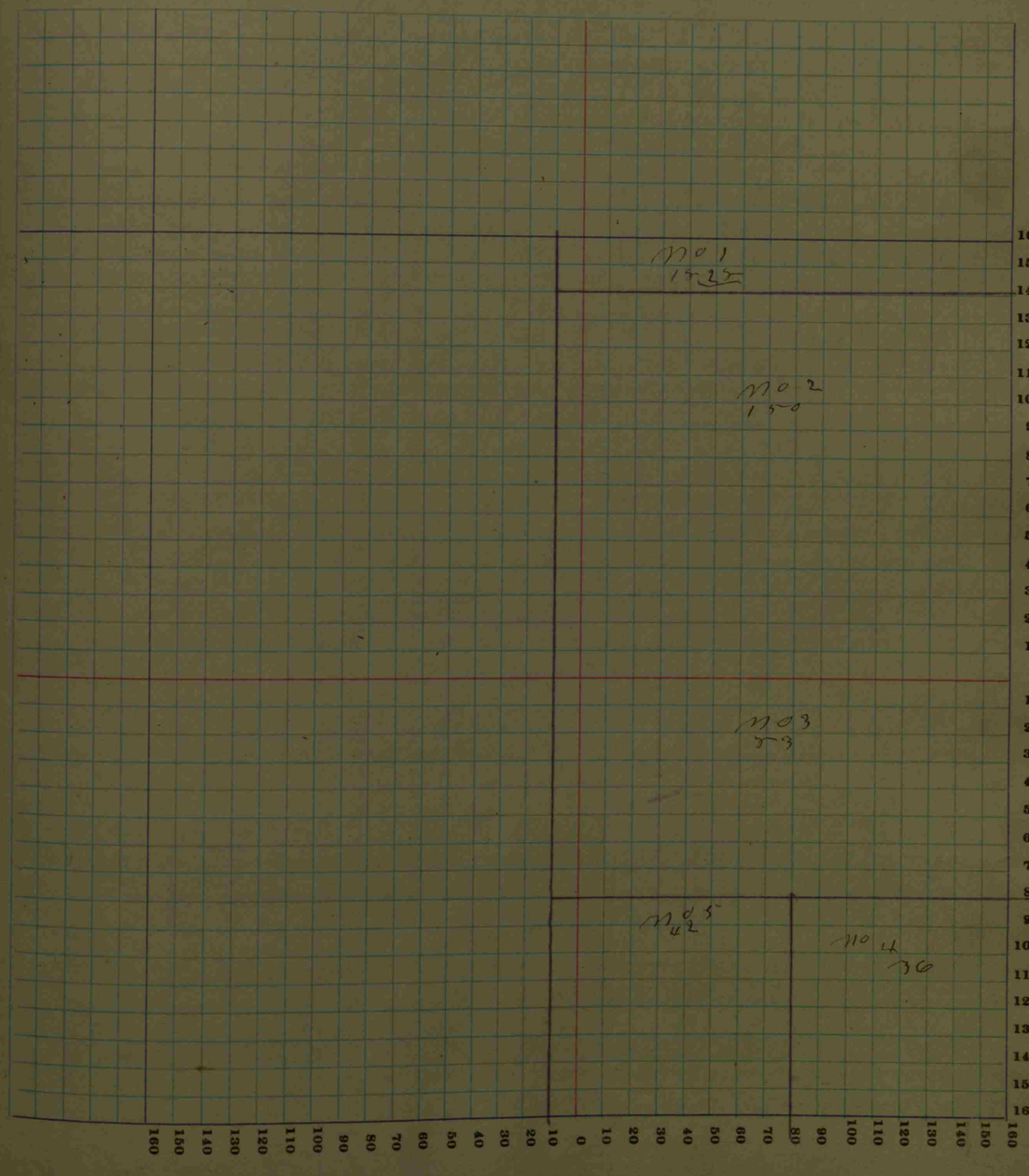

_____ COUNTY, INDIANA, 19____

Assessor's Plat-Book for _____ Township, No. _____

Wm. B. Burford, Blank Book Mfr., Indianapolis.

NAMES OF OWNERS	Number on Plat	DESCRIPTION	Section	Township	Range	Acres	Hundredths	Value of Lands	Value of Improvements	Value of Lands and Improvements
Miles John a	1	N½ H	8	14	18	160		1600		1600
Davis Louisa G	2	wt NE¼	"	"	"	57		7500		7500
Gibbs Fred	3	pt E½ NE¼	"	"	"	73		8825	300	9125
Hornaday a H	4	pt ean E½ SE¼	"	"	"	8		400		400
Brown Omer J	5	pt E½ SE¼	"	"	"	72		5640	100	5140
Davis Arthur M	6	w½ SE¼	"	"	"	80		8500	300	8800
		SW¼	"	"	"	80		8000		8000
Davis David M	7	NW¼	"	"	"	80		8000	600	8600
		SW¼	"	"	"	80		8000		8000
								63465	1300	64765
						640				

SECTION No. 8

Congressional Township, No. 14, R. 18

SCALE: Forty rods to an inch, or ten rods to a space, Congress Land, which is one mile square for a section.
Number of acres in this section, according to the United States Survey, _____

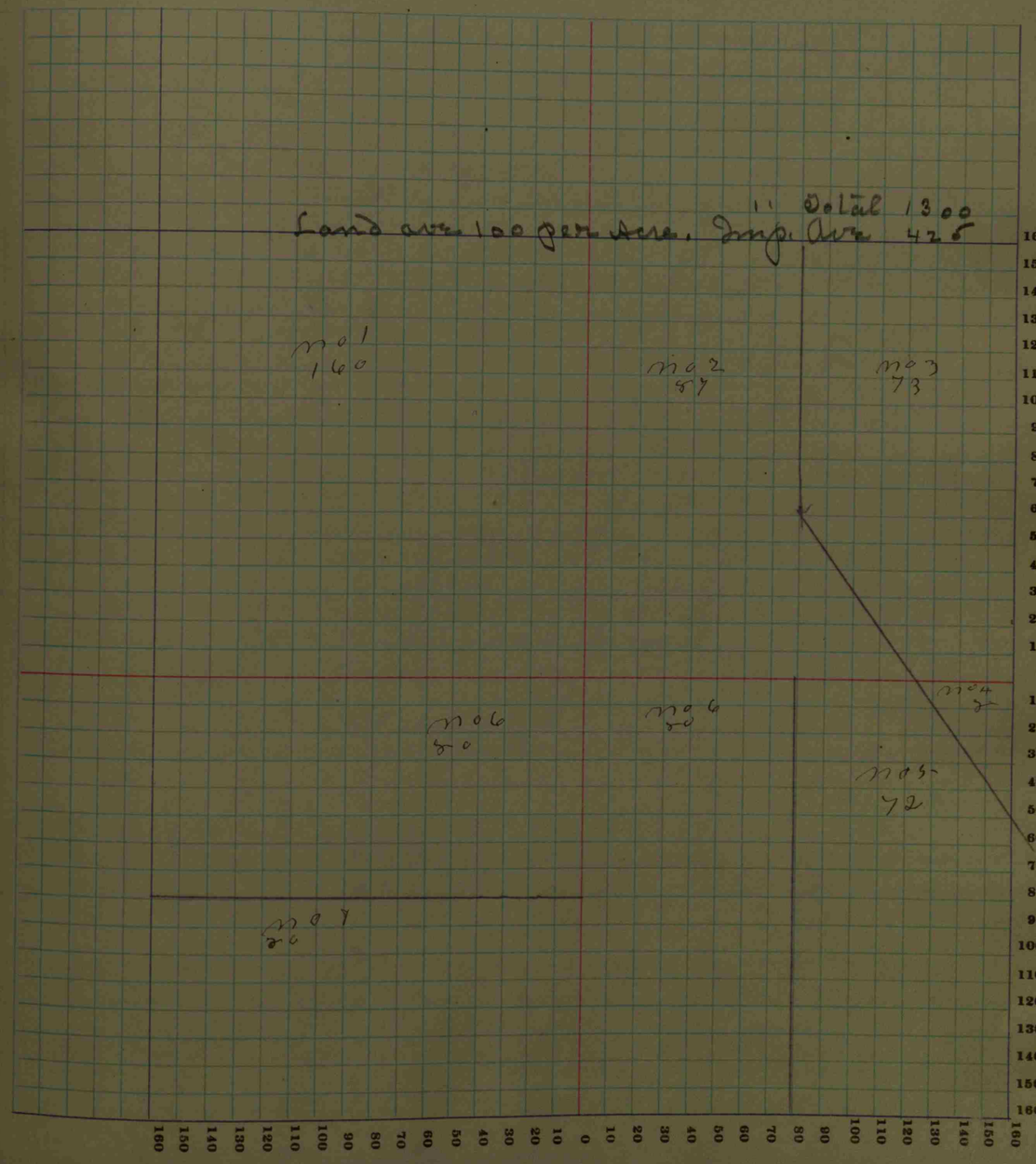

COUNTY, INDIANA, 19

Assessor's Plat-Book for Township, No.

Wm. B. Burford, Blank Book Mfr., Indianapolis.

NAMES OF OWNERS	Number on Plat	DESCRIPTION	Section	Township	Range	Acres	Hundredths	Value of Lands	Value of Improvements	Value of Lands and Improvements
White Thos	1	nw¼ Nw¼	17	14	16	80		1600	250	1850
Peack Morris	2	E½ Nw¼	17	"	"	80		1350	650	1400 50
		Nw¼ NE¼	"	"	4	40				
Franklin Alexander	3	NE¼ N¾	"	"	"	80				
Peacock Gallilee	4	NE¼ SE¼	"	"	"	40		4400		4400
								4400		4400
Peacock Elwood	5	E½ NE¼	"	"	"	40				
Mills Emmil	6	Nw¼ SE¼	"	"	"	40		1500	800	1550
		Pt Sw¼	"	"	"	7¼				
		Pt SE¼	"	"	"	30				
Rushton Sophine	7	Pt " Sw¼	"	"	"	77	61	800		800
Mitchell Frank	8	E½ Sw¼ SE¼	15	"	"	20		2000		2000
Anderson B.W. & H	9	SE¼ SE¼	"	"	"	40		4400		4400
								53100	1900	54000
						670				

SECTION No. 17

Congressional Township, No. 14, R. 16

SCALE: Forty rods to an inch, or ten rods to a space, Congress Land, which is one mile square for a section.
Number of acres in this section, according to the United States Survey,

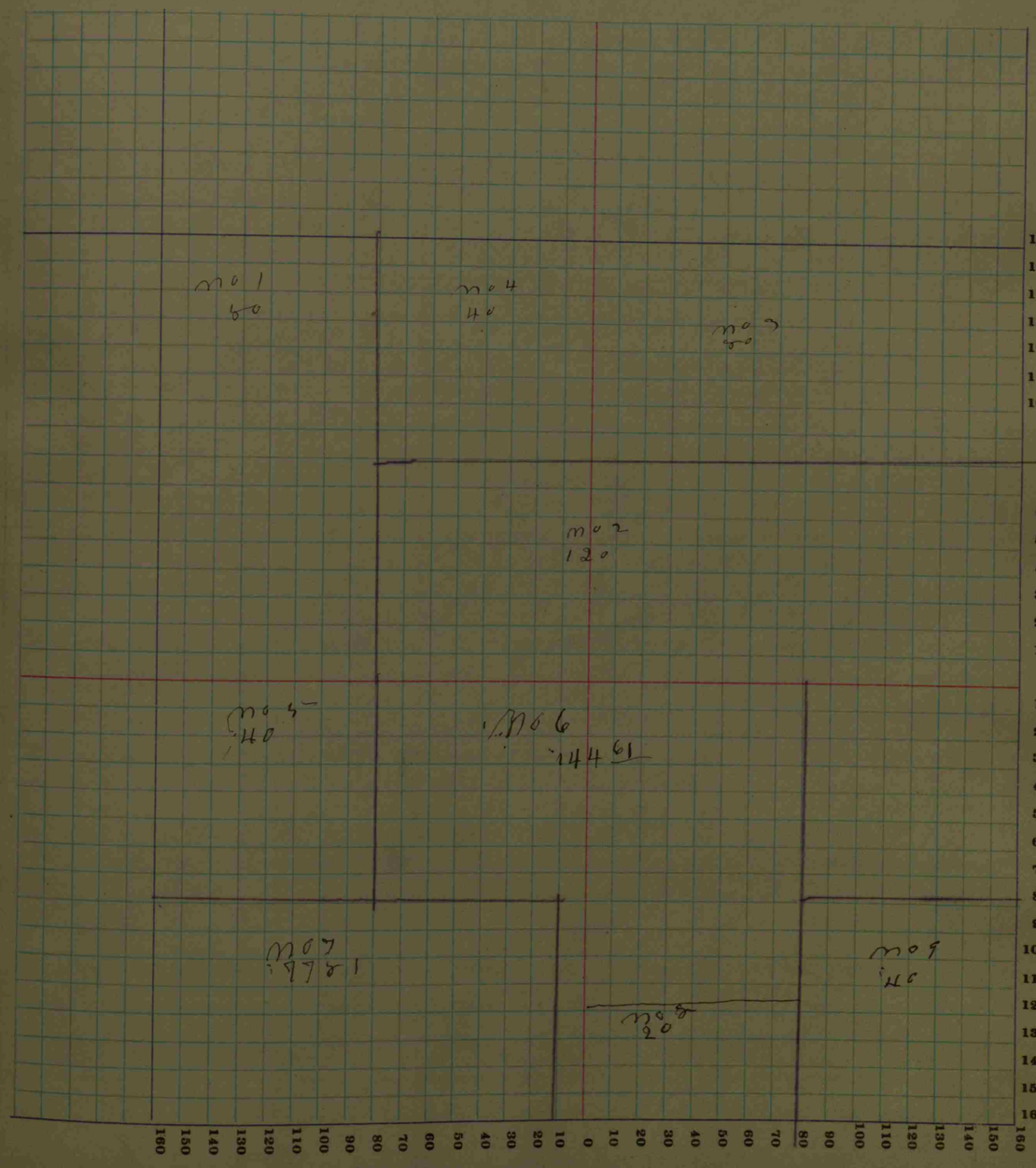

_____ COUNTY, INDIANA, 19____

Assessor's Plat-Book for _____ Township, No. _____

Wm. B. Burford, Blank Book Mfr., Indianapolis.

NAMES OF OWNERS	Number on Plat	DESCRIPTION	Section	Township	Range	Acres	Hundredths	Value of Lands	Value of Improvements	Value of Lands and Improvements
Franklin Alexander	1	Nr Fre	15	14	16	83	50	8100	500	8600
		Pt S Fre	"	"	"	34	90			
Worster Etal	2	Pt N½ SE¼	"	"	"	5	50	720		720
Miller Emmil	3	Pt SE¼	"	"	"	42	50	4500		4500
Rushton Lepine	4	Pt SE¼	"	"	"	150	50	22160	600	22760
		Pt SE¼	"	"	"	10				
Rushton Dorothy Riley	5	Pt S Fre	"	"	"	58		6875	500	7375

_____ COUNTY, INDIANA, 19

Assessor's Plat-Book for Liberty Township, No. _____

Wm. B. Burford, Blank Book Mfr., Indianapolis.

NAMES OF OWNERS	Number on Plat	DESCRIPTION	Section	Township	Range	Acres	Hundredths	Value of Lands	Value of Improvements	Value of Lands and Improvements
Colliston Sarah E	1	pt S½ NW fre	19	14	E	79	75	7760		7760
		pt E½ NE¼	"	"	"	36	51	5000		5000
Colliston E. & N	2	pt fre NE¼	"	"	"	½	65	500	550	1050
Conaven Ruth	3	pt SE fre S½	"	"	"	69	80	6200	900	6500
Willard Lee	4	pt N fre SE¼	"	"	"	5		500	150	650
Knowlton Dorotha Riley	5	SE Sw½ SE¼	"	"	"	15		1275		1275
Edmonson Alva J	6	pt N fre NE	"	"	"	59	66	4861		4860
English Earl	7	pt NW fre NE	"	"	"	30		2925	375	3300

COUNTY, INDIANA, 19

Assessor's Plat-Book for Township, No.

Wm. B. Burford, Blank Book Mfr., Indianapolis.

NAMES OF OWNERS	Number on Plat	DESCRIPTION	Section	Township	Range	Acres	Hundredths	Value of Lands	Value of Improvements	Value of Lands and Improvements
Brown Chas E	1	E½ NE¼	20	14	18	80		9640	360	10000
		pt E½ SE¼	"	"	"	25	37	1125		1125
Cook arthur C	2	pt NE¼	"	"		49	24	5625	500	6125
Brown albert C	3	W pt E½ SE¼	"	"	"	28	96	7520	1100	7712
		pt E½ SE¼	"	"	"	8	00			
		SW¼ SE¼	"	"	"	24	25			
Baldwin Emma	4	pt W½ NE¼	"	"	"	31		3410		3410
Cook Wm H	5	pt SW¼ SW¼	"	"	"	24	75	11150	1200	12350
		pt W½ NE¼	"	"	"	68	25			
Mitchell Frank	6	E½ NW¼	"	"	"	80		8520	500	9000
Stanley Elwood	7	W Side E½	"	"	"	65	63	6010	700	8710
		pt E½ SW¼	"	"	"	39	66	9000		9000
		pt SE¼ SW¼	"	"	"	16				
Love Franklin	8	SW¼ SW¼	"	"	"	40		6100	500	6600
		pt pt W¼ SW¼	"	"	"	20				
						621	57	70080	4160	74240

SECTION No. 20

Congressional Township, No. 14, R. 1, E

SCALE: Forty rods to an inch, or ten rods to a space, Congress Land, which is one mile square for a section.
Number of acres in this section, according to the United States Survey,

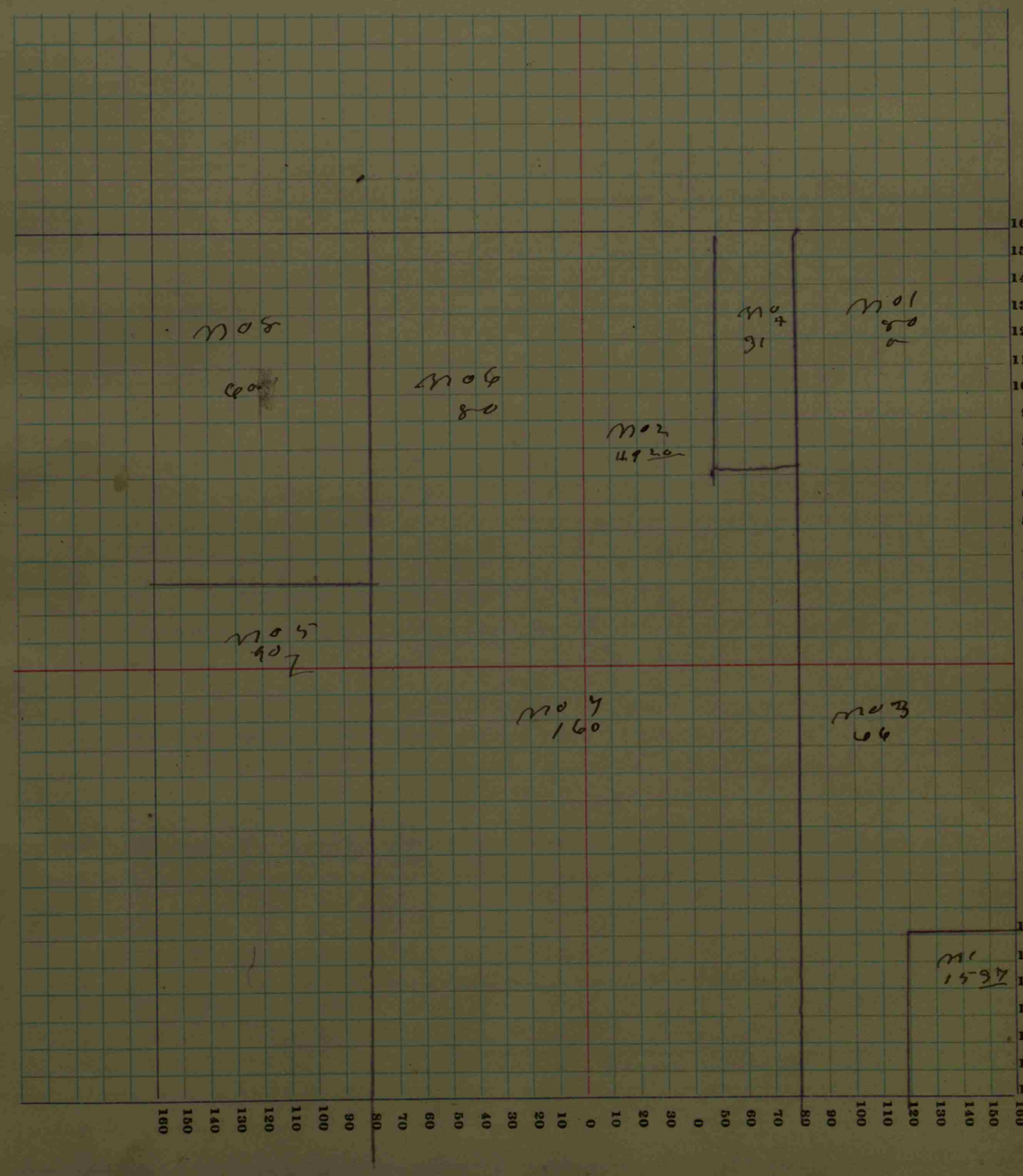

_____ COUNTY, INDIANA, 19____

Assessor's Plat-Book for _____ Township, No. _____

Wm. B. Burford, Blank Book Mfr., Indianapolis.

NAMES OF OWNERS	Number on Plat	DESCRIPTION	Section	Township	Range	Acres	Hundredths	Value of Lands	Value of Improvements	Value of Lands and Improvements
Tottal no acres 30720 acres										
Tottal no acres 30720 acres										

SECTION No. _____

Congressional Township, No. _____, R. _____

SCALE: Forty rods to an inch, or ten rods to a space, Congress Land, which is one mile square for a section.
Number of acres in this section, according to the United States Survey, _____

