ASSESSOR'S PLAT BOOK.

LIBERTY Township.

HENRY County.

19 25

COUNTY, INDIANA, 19

Assessor's Plat-Book for Township, No.

Wm. B. Burford, Blank Book Mfr., Indianapolis.

NAMES OF OWNERS	Number on Plat	DESCRIPTION	Section	Township	Range	Acres	Hundredths	Value of Lands	Value of Improvements	Value of Lands and Improvements
A L Carter	1	NE¼SW¼ 3 PT NW¼SW¼ NW¼ SE¼				100		9200	2000	11 200
Stone Leslie	2	PT NE¼				19		1520	880	2400
Ragland Jerusa	3	PT W½ NE¼ PT E½ NW¼				80		7200		
Nicholson, Cyrus	4	PT E½ SE¼				10		700	2100	2800
Rogers, F F.	5	PT SW¼ NE¼				40		3400		
Hadley, Joshua	6	NW¼ NW¼				40		4000	640	4640
Hadley Lawrence	7	SW¼ NW¼				40		3840		
Cox Henry S	8	PT SW¼ SW¼				40		3200	740	3940
Rogers James	9	NE PT SE¼				70		5950	790	
Kendall, Owen	10	PT NE¼				50		3250	1260	4510
Overman, R J	11	PT E½ NE¼				10		750	640	1390
Evans Ed	12	N PT NE¼ NE¼				29	74			
Nicol										
Pryor Bert	13	PT W½ NE¼				5		400	650	1050
Rushton Edgar	14	PT NW¼ SW¼ SW¼ SE¼				19	98	1560		6800
		SE¼ SW¼				40		4000	1240	
						40		4000		
						543	62	23970	10940	34910

SECTION No. 29

Congressional Township No. 15, R. 1 W

SCALE: Forty rods to an inch, or ten rods to a space, Congress Land, which is one mile square for a section.

Number of acres in this section, according to the United States Survey,

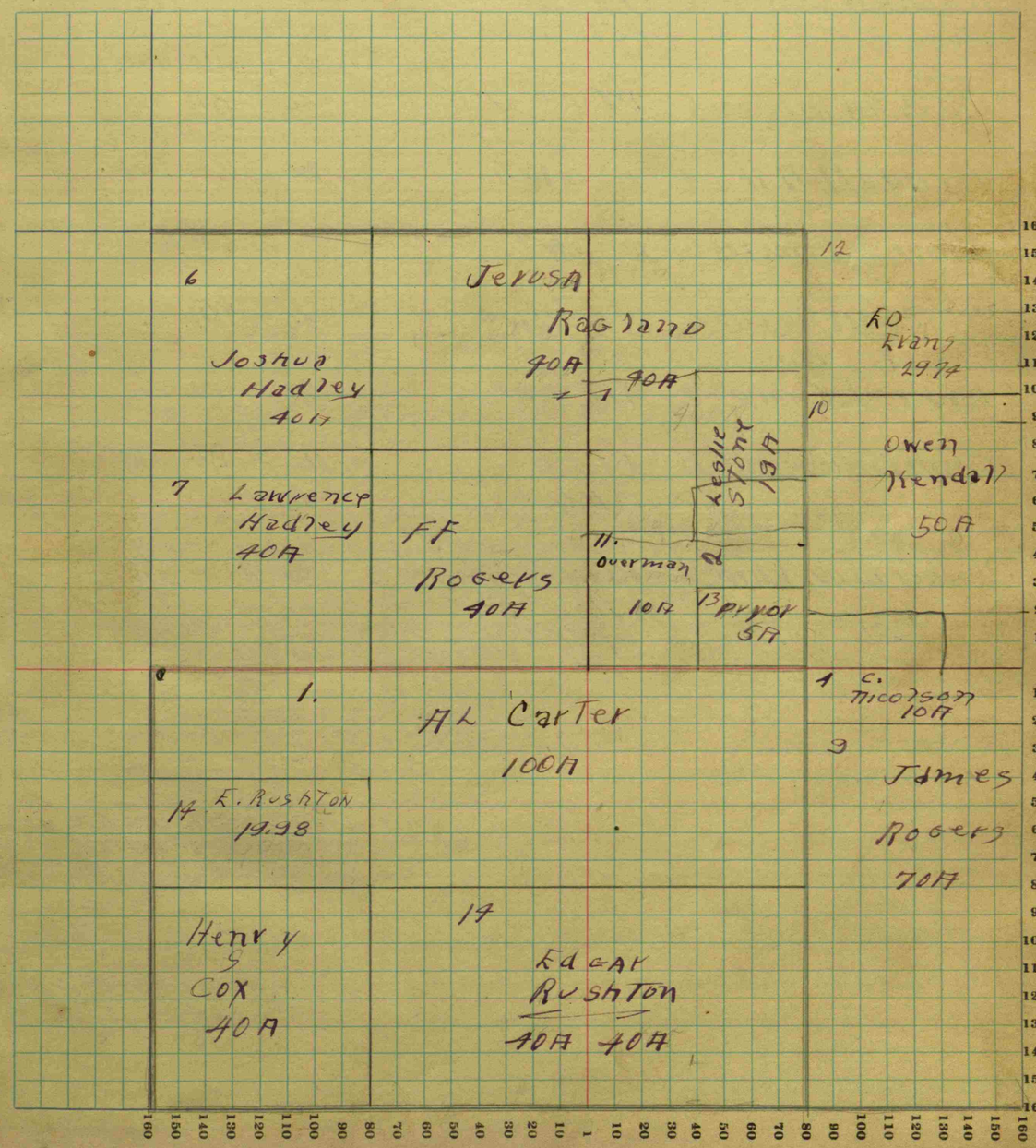

COUNTY, INDIANA, 19

Assessor's Plat-Book for Township, No.

Wm. B. Burford, Blank Book Mfr., Indianapolis.

NAMES OF OWNERS	Number on Plat	DESCRIPTION	Section	Township	Range	Acres	Hundredths	Value of Lands	Value of Improvements	Value of Lands and Improvements
Pack, George	1	PT SE¼				35		3500	1280	4780
Rushton, Corbin	2	PT W½ NE¼				21				
		PT N½ SE¼				3	50			
		" " "				11	50	8140	1140	
Rushton Rebecca	3	PT E½ SE¼				50		4700	980	
Kendall, N.H	4	E½ SW¼				80		6800	1900	
Rogers, James H.	5	W½ SW¼				80		6800		
Kendall, Owens	6	PT W½ NW¼				10		2600		
Evans Edward	7	W PT NW¼				29		2030		
Underwood Gen. T	8	PT NE¼				93	50	11340	1640	
		PT E½ NW¼				16	50			
Underwood, John H	9	PT SE¼ NE¼				33	30	6000	660	
		PT SW¼ NE¼				13	70			
		PT SE¼ NW¼				3	3			
						658	00	51930	7540	59770

SECTION No. 28

Congressional Township No. 15, R. 1W

SCALE: Forty rods to an inch, or ten rods to a space, Congress Land, which is one mile square for a section.

Number of acres in this section, according to the United States Survey,

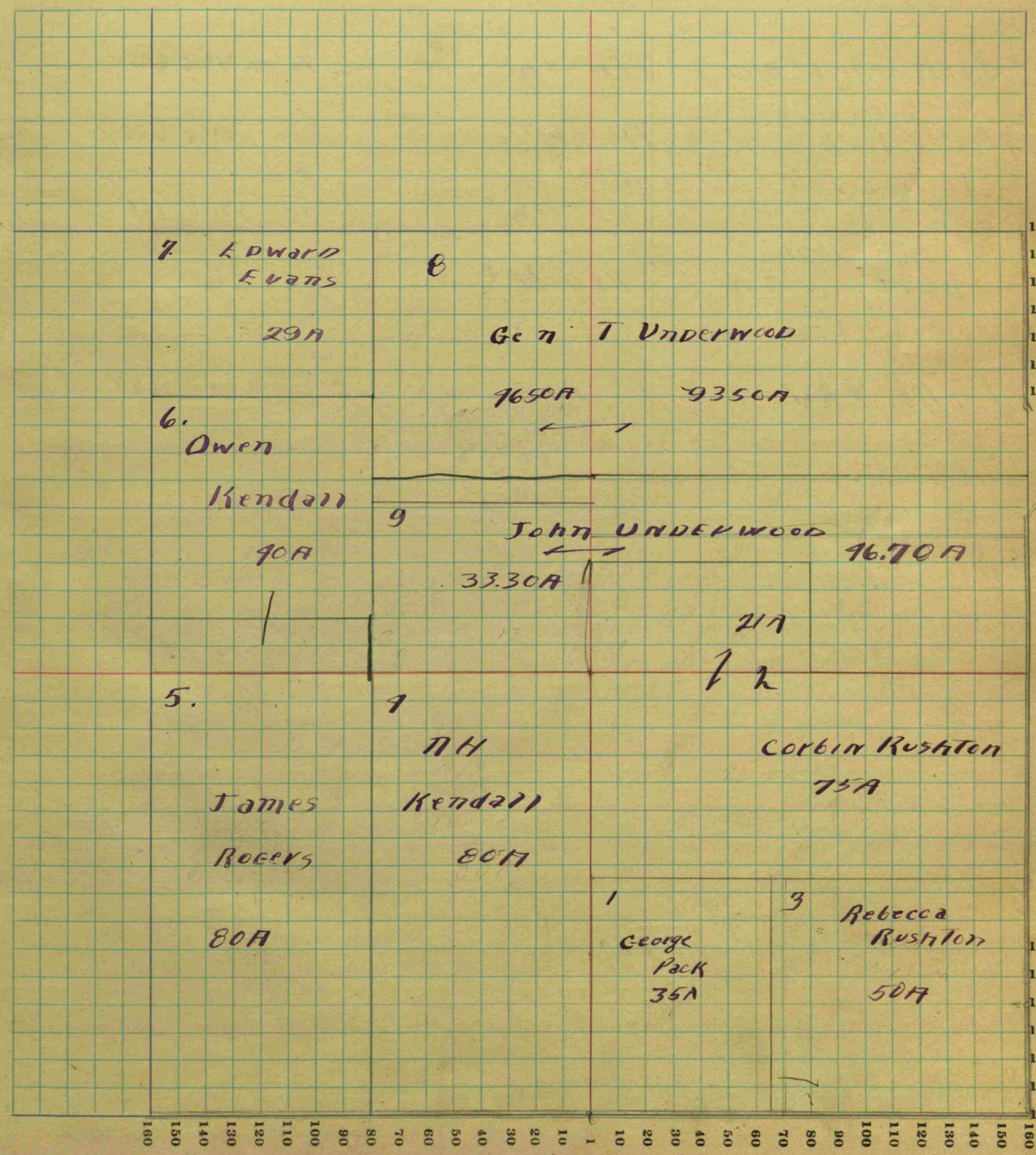

COUNTY, INDIANA, 19

Assessor's Plat-Book for Township, No.

Wm. B. Burford, Blank Book Mfr., Indianapolis.

NAMES OF OWNERS	Number on Plat	DESCRIPTION	Section	Township	Range	Acres	Hundredths	Value of Lands	Value of Improvements	Value of Lands and Improvements
Miles, John	1	W² NE⁴				80		5760	1640	
		W² SE⁴				80		5760		
		Pt E² SE⁴				80		5690		
Jackson, Frank	2	Pt W² SW⁴				75	40	5315	2160	
Ader, R. L.	3	N² SW⁴				80		7185	850	
		Pt S² SW⁴				4	60			
		W² NW⁴				79		7110	160	
Short, Ruth A	4	Pt E² NE⁴				25	69	86		
Parks, W M E	5	E² NW⁴				80		5200	1240	
						554.69		44020	6240	50260

SECTION No. 27

Congressional Township No. 15, R. 1W

SCALE: Forty rods to an inch, or ten rods to a space, Congress Land, which is one mile square for a section.

Number of acres in this section, according to the United States Survey,

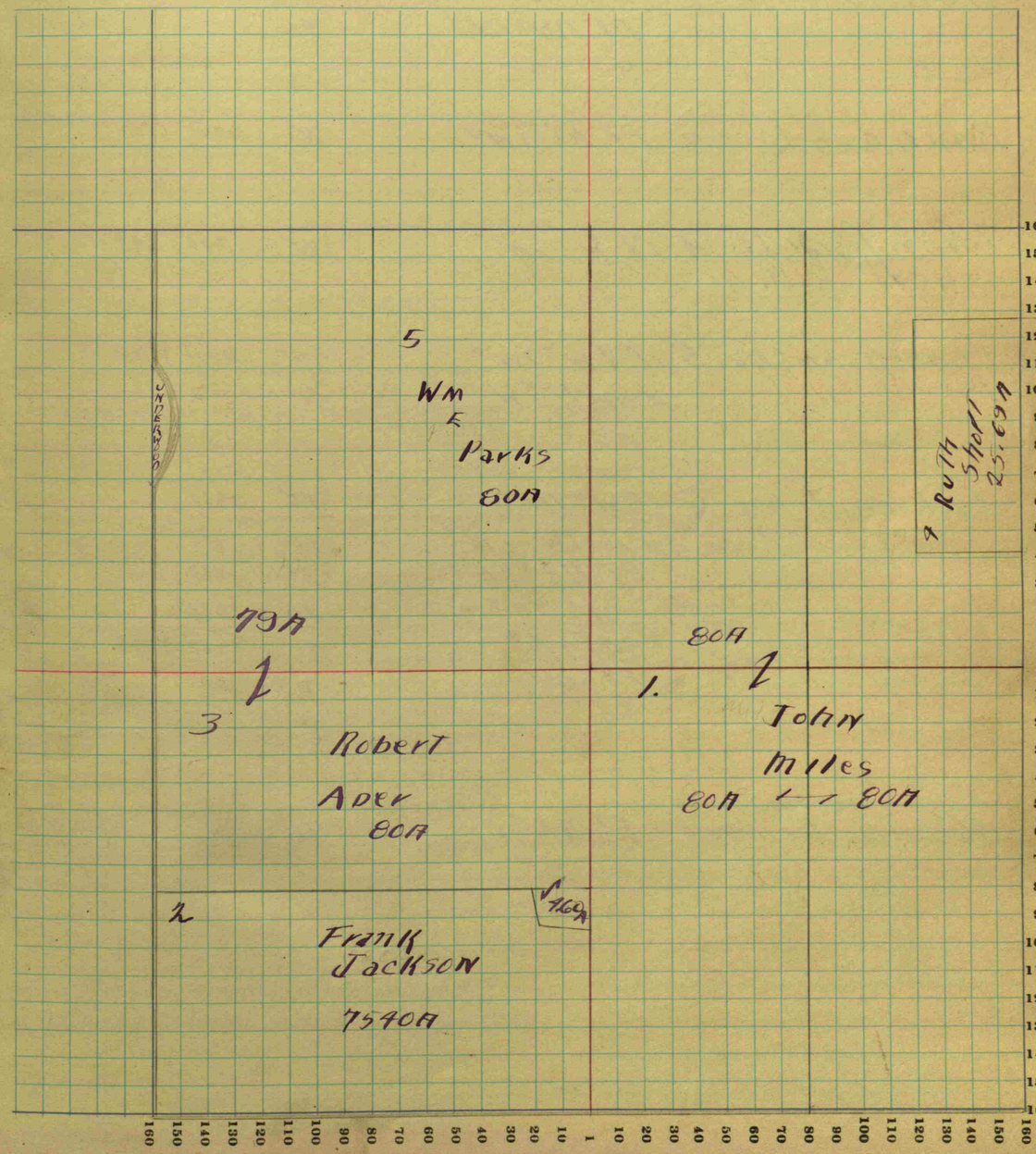

COUNTY, INDIANA, 19

Assessor's Plat-Book for Township, No.

Wm. B. Burford, Blank Book Mfr., Indianapolis.

NAMES OF OWNERS	Number on Plat	DESCRIPTION	Section	Township	Range	Acres	Hundredths	Value of Lands	Value of Improvements	Value of Lands and Improvements
Ruth, Short	1	NW¼				160		11460		
		Pt SW¼				5	29		540	
Hufford, Geo W	2	NE¼ NE¼				21		3600		
		Pt NW¼ NE¼				10				
Roach, Geo L	3	Pt E½ SW¼				70		4900	610	
Thompson JE	4	Pt W½ SW¼				20		1900	690	
Thompson Chas	5	Pt W½ SW¼				55		4680	1270	
		W Stock ½ SW¼				10				
Jackson, John	6	SW¼ NE¼				40		2800		
		Pt NW¼ SW¼				40		2800		
		Pt NE¼ SE¼				20		1460		
		SW¼ SE¼				40		2800		
		SE¼ SE¼				40		2400	2460	
		Pt SW¼				2		140		
Hufford, Harrison	7	E½ NE¼				36				
						699	29	39250	5570	44650

SECTION No. 26

Congressional Township No. 15, R. 1W

SCALE: Forty rods to an inch, or ten rods to a space, Congress Land, which is one mile square for a section.

Number of acres in this section, according to the United States Survey,

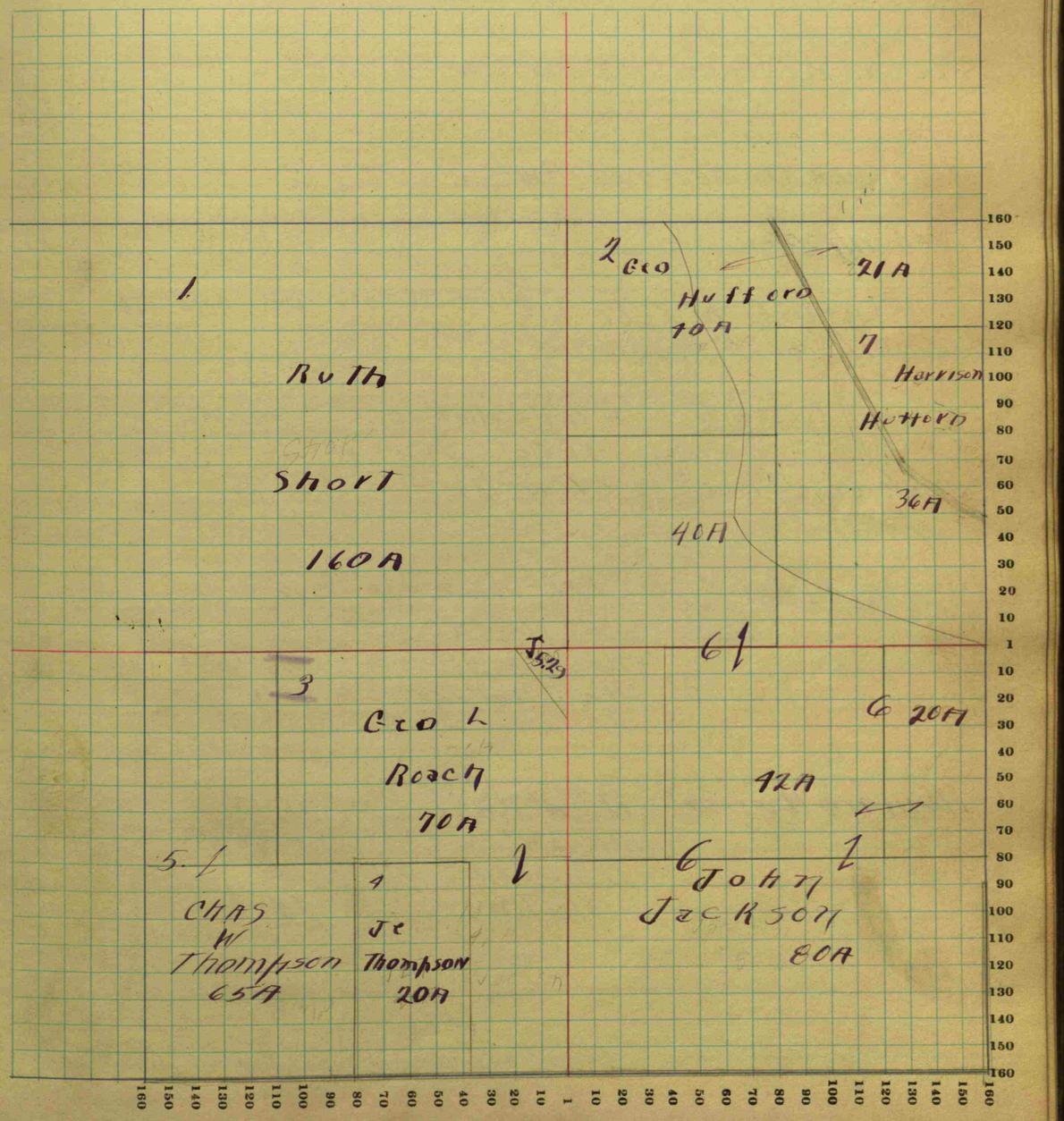

COUNTY, INDIANA, 19

Assessor's Plat-Book for Township, No.

Wm. B. Burford, Blank Book Mfr., Indianapolis.

NAMES OF OWNERS	Number on Plat	DESCRIPTION	Section	Township	Range	Acres	Hundredths	Value of Lands	Value of Improvements	Value of Lands and Improvements
Quinn W M		S½SE¼				80		1885	2250	
		PT S½ N½ SW¼				16				
		SPT SW¼				78				
		SPT N½ SW¼				35	50			
Rodney, Catherine		PT NW¼ NW¼				16		1040		
Kershaw, Chester		PT NW¼ SW¼				8		465	100	
Rodney,										
Snodgrass, EDNA		PT NE¼ SE¼				20		2000	160	
Crave J. L & Wife JDA		W PT E½ NW¼				53	52	6465		
		PT NE¼ SW¼								
		SE PT W½ N NW¼				2	23			
Booth, Minnie E		E PT E½ NW¼				54	72			
		PT NE¼ SW¼								
		SW Cor SW¼ NE¼				~~5~~	~~0~~ 50	5120	1800	
		N W Cor NW¼ SE¼				~~5~~	59			
Hufford Harrison		PT S½ NW¼				20	17			
		PT N½ NW¼ SW¼				5	25			
		N Side NE¼				100				
		PT NW¼				24				
						564	42	32945	4310	37255

SECTION No. 25

Congressional Township No. 15, R. 1W

SCALE: Forty rods to an inch, or ten rods to a space, Congress Land, which is one mile square for a section.

Number of acres in this section, according to the United States Survey,

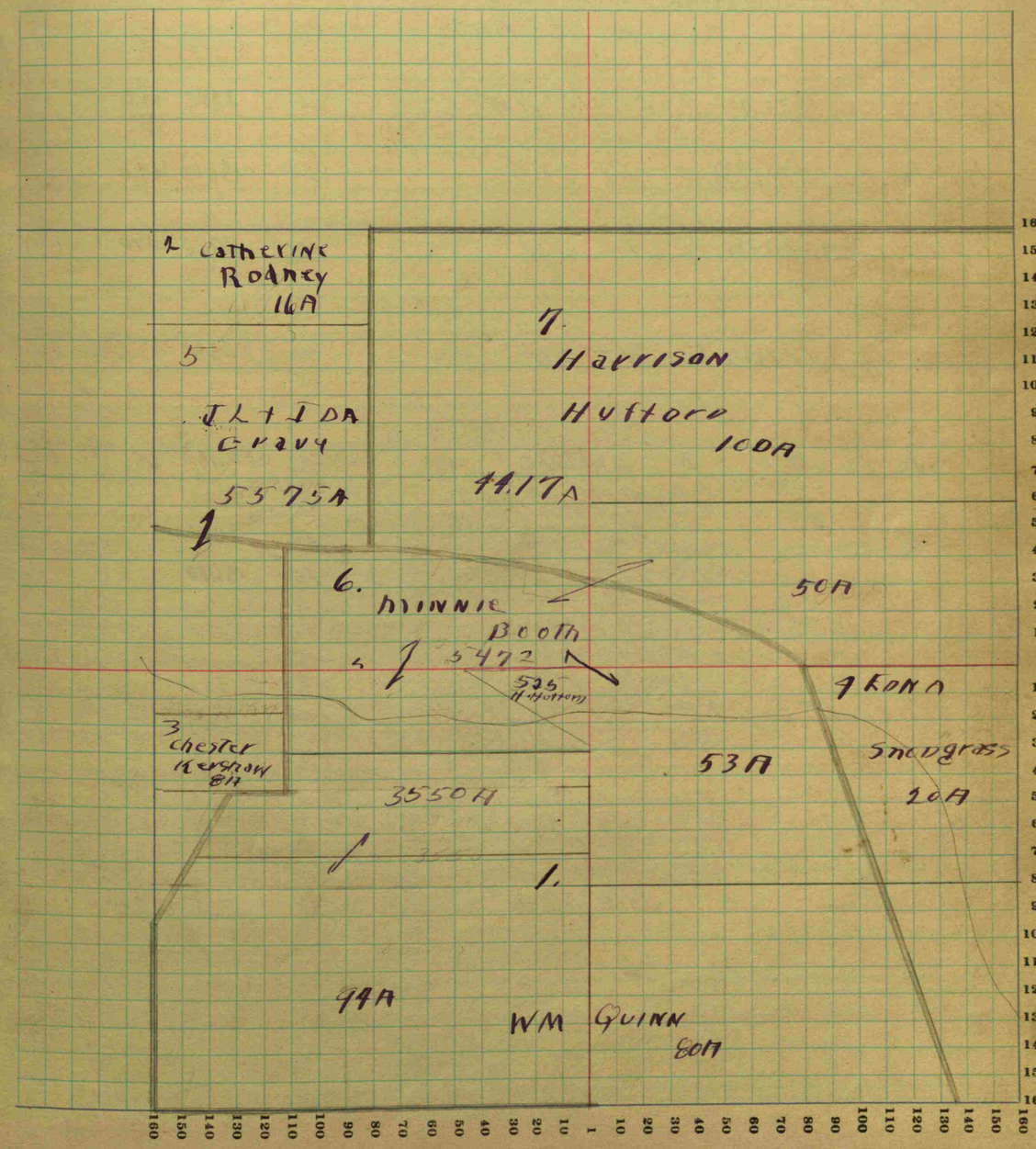

COUNTY, INDIANA, 19

Assessor's Plat-Book for Township, No.

Wm. B. Burford, Blank Book Mfr., Indianapolis.

NAMES OF OWNERS	Number on Plat	DESCRIPTION	Section	Township	Range	Acres	Hundredths	Value of Lands	Value of Improvements	Value of Lands and Improvements
Cox, Henry	1	N½ NW¼				80		~~4400~~	700	
Carter Benjamin	2	PT E² NE¼				5		2300	500	
		PT NE¼ NW¼				15				
Stanley, Frank	3	E² NE¼ NW¼				20		2300	980	
Richardson, DM.	4	PT SE¼				150		13500	1520	
Edmonson, Sam	5	PT SW¼				108		11450	1080	
Arnold, Frank	6	W² SW¼				46	33	4630		
Howe Pearl + Charles	7	SW¼ NE¼				40		3400	680	
		PT SW¼ NE¼				30		2550		
		NW¼ NE¼				40		3400		
		SE¼ NW¼				40		3400		
Prather Mary J	8	S PT SW¼ SE¼				32	50	7300	350	
		PT SE¼ SW¼				37				
Rogers, Oscar	9	E SIDE SE¼ NE¼				10				
		NE¼ NE¼				40		4000		
						693.83		67030	5870	72900

SECTION No. 32

Congressional Township No. 15, R. 1W

SCALE: Forty rods to an inch, or ten rods to a space, Congress Land, which is one mile square for a section.

Number of acres in this section, according to the United States Survey,

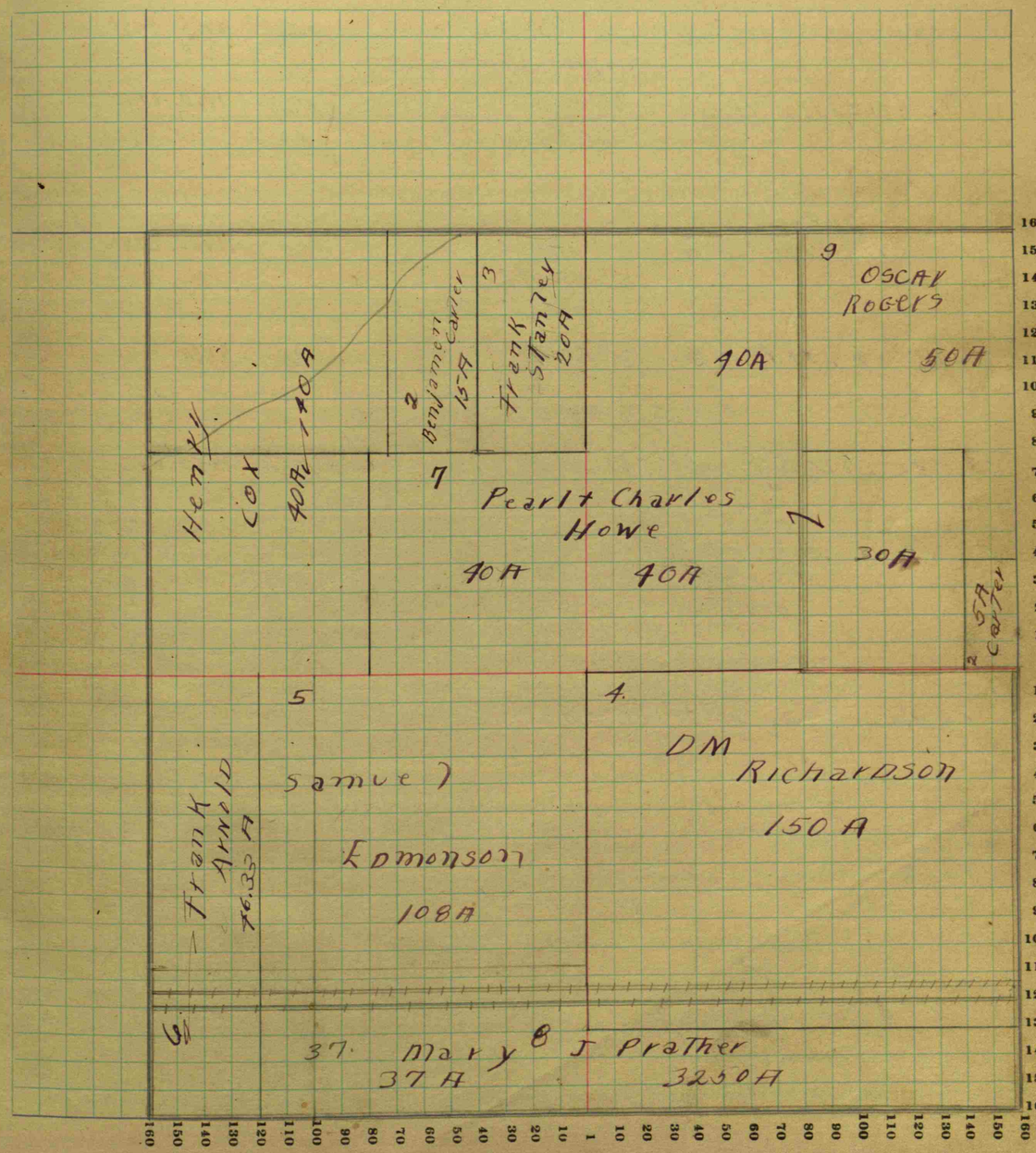

_____ COUNTY, INDIANA, 19__

Assessor's Plat-Book for _____ Township, No. _____

Wm. B. Burford, Blank Book Mfr., Indianapolis.

NAMES OF OWNERS	Number on Plat	DESCRIPTION	Section	Township	Range	Acres	Hundredths	Value of Lands	Value of Improvements	Value of Lands and Improvements
Richardson, DM	1	PT SW¼ SW¼				96	57	11095		
		PT E½ SW¼								
Rogers, Oscar	2	E½ NW¼				80		9600	1450	
		NW¼ SW¼				40				
Mitchell, TH	3	N PT NE¼				80		11160	1740	
		NE¼ NW¼				40				
Mitchell, A.L.	4	S½ NE¼				118		11600	2740	
		S½ E½ NW¼								
Gilbert A.K.	5	PT SE¼				2850		3565		
Hubbard, R E	6	W½ SE¼				12		1260	640	
						495.07		45450	6870	65350

SECTION No. 33

Congressional Township No. 15, R. 1W

SCALE: Forty rods to an inch, or ten rods to a space, Congress Land, which is one mile square for a section.

Number of acres in this section, according to the United States Survey, _____

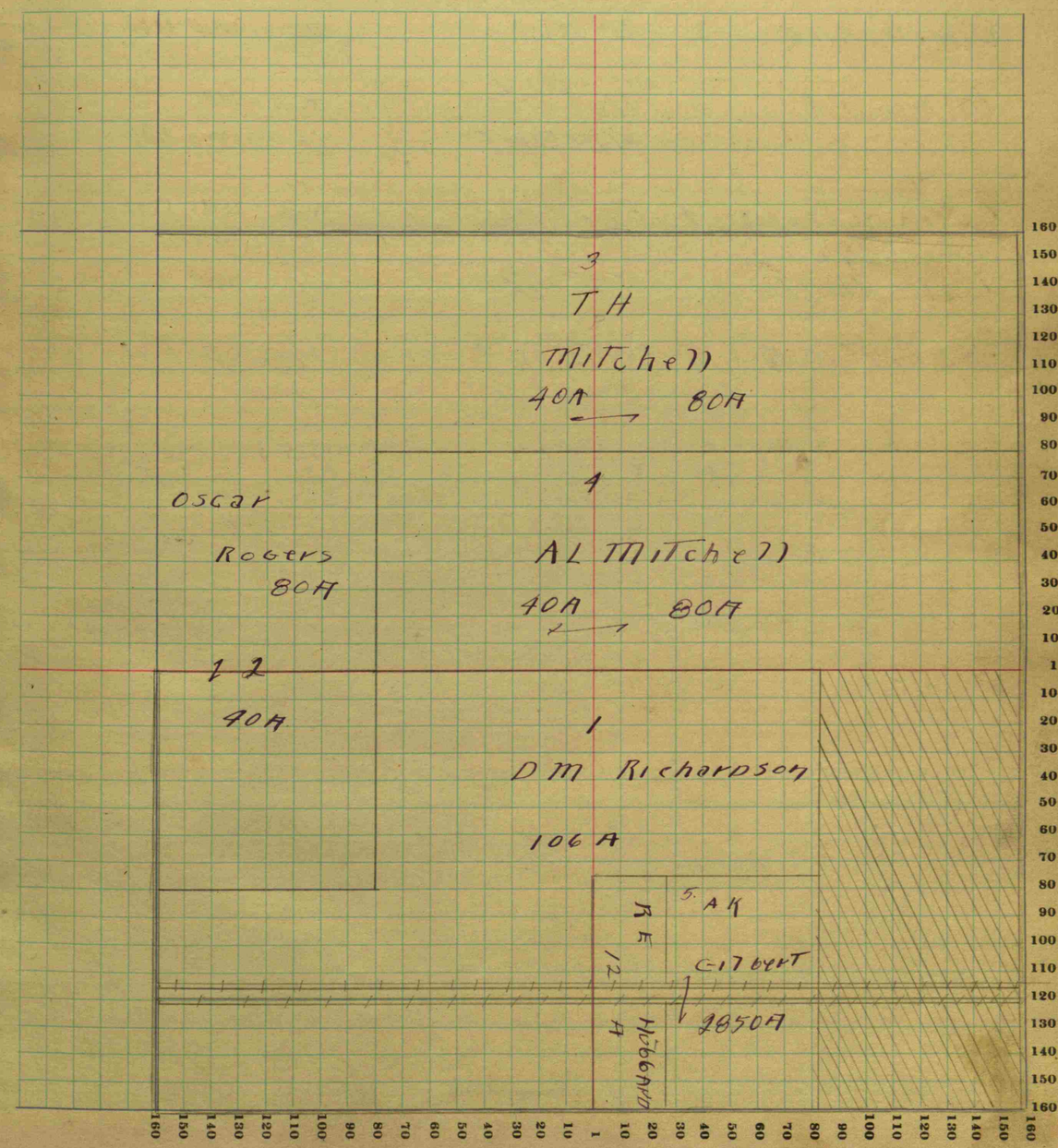

COUNTY, INDIANA, 19

Assessor's Plat-Book for Township, No.

Wm. B. Burford, Blank Book Mfr., Indianapolis.

NAMES OF OWNERS	Number on Plat	DESCRIPTION	Section	Township	Range	Acres	Hundredths	Value of Lands	Value of Improvements	Value of Lands and Improvements
Ader, R L + Wife	1	S² NW⁴				72	88	6170	1120	
Ader, R L	1	PT NE⁴				106	30	10635	300	
Warren, Nina	2	N² NW⁴				80		9440	1200	
Miles, J R	3	NW⁴ NE⁴				40		4400		
		PT NE⁴ NE⁴				36	34	8270	340	
Patrick, Frank	4	PT E² NE⁴				104		11925	1750	
Bates, Nettie	5	PE² SE⁴				60		7800		
Short Ruth	6	PT E² SW⁴				17	33	8660		
		PT SW⁴ SE⁴				31	38			
						546	23	64290	4710	69000

SECTION No. 34

Congressional Township No. 15, R. 1W

SCALE: Forty rods to an inch, or ten rods to a space, Congress Land, which is one mile square for a section.

Number of acres in this section, according to the United States Survey,

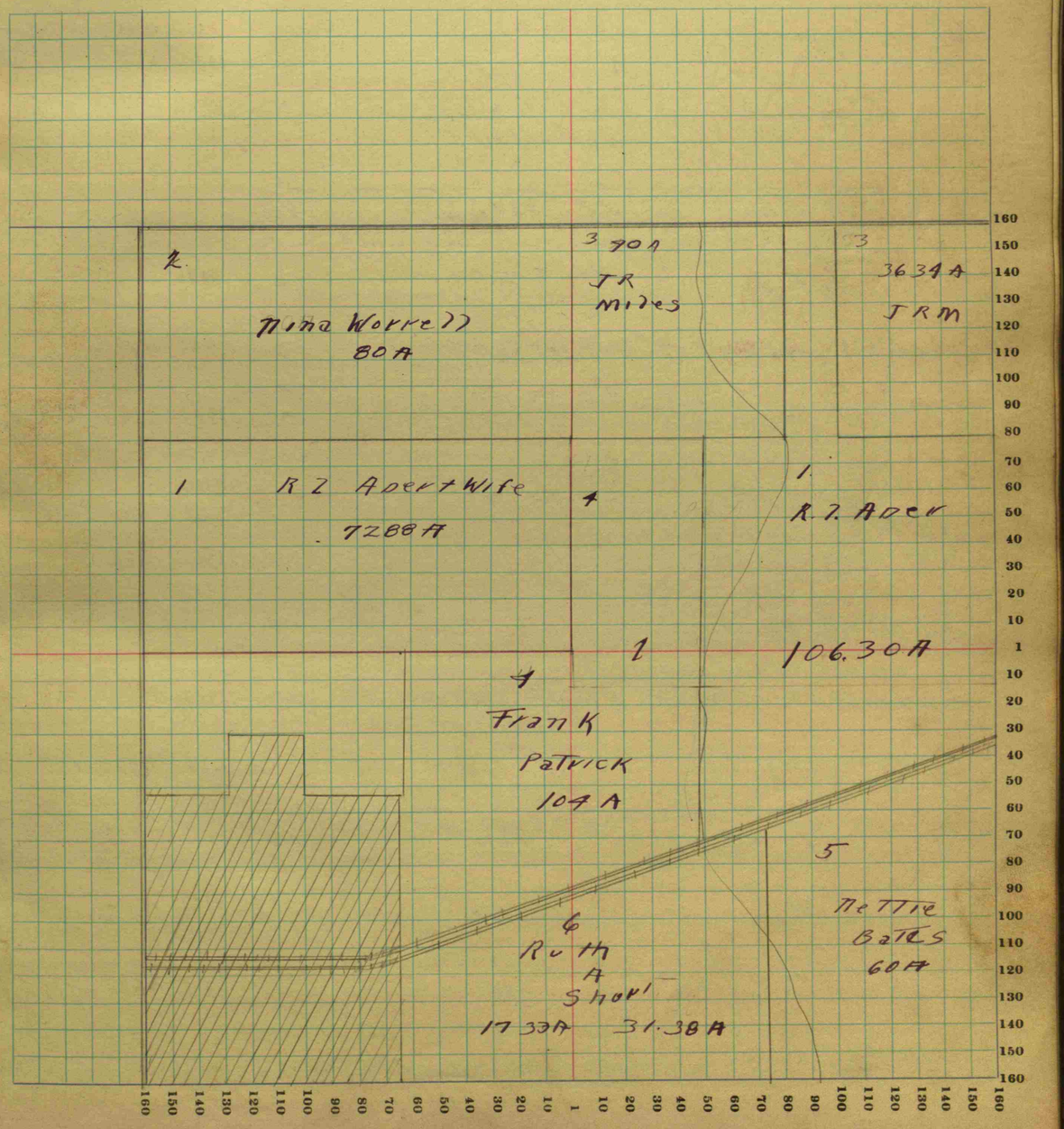

COUNTY, INDIANA, 19

Assessor's Plat-Book for Township, No.

Wm. B. Burford, Blank Book Mfr., Indianapolis.

NAMES OF OWNERS	Number on Plat	DESCRIPTION	Section	Township	Range	Acres	Hundredths	Value of Lands	Value of Improvements	Value of Lands and Improvements
Geddis Realty Co	1	PT SE¼				135		12625	740	
		PT NE¼				11	78			
Martin, John	2	PT W½ NE¼				42				
		N PT NW¼				58		10600	350	
		PT NW¼ NE¼				10		6560	1200	
		SW¼ NW¼				40				
		PT W½ NE¼				32				
		S PT NW¼ NW¼				20				
Mabe, L F.	3	PT SW¼				36	50	4195		
Little, Mary	4	Neal E½ NE¼				23		1840	460	
Stewart Wm H	5	PT NE¼				15		1200	720	
Silver, Laura	6	PT E½ NE¼				28	09	2100		
Kivett James		E½ NW¼				11	75	1340	680	
Ader R J	7	W PT NW¼ SW¼				17				
Bates Nettie	8	PT W½ SW¼				40		5200		
Dill Chas H		PT SE¼ NW¼				6	25	850	1100	
Mitchell, Amos	9	S½ E½ NW¼				40				
Miller Wm	10	PT N½ SW¼				16	80	2100	1240	
Oldham Walter	11	PT SW¼				39	50	3540	660	
						642.	67	52070	7050	59120

SECTION No. 35

Congressional Township No. 15, R. 1W

SCALE: Forty rods to an inch, or ten rods to a space, Congress Land, which is one mile square for a section.

Number of acres in this section, according to the United States Survey,

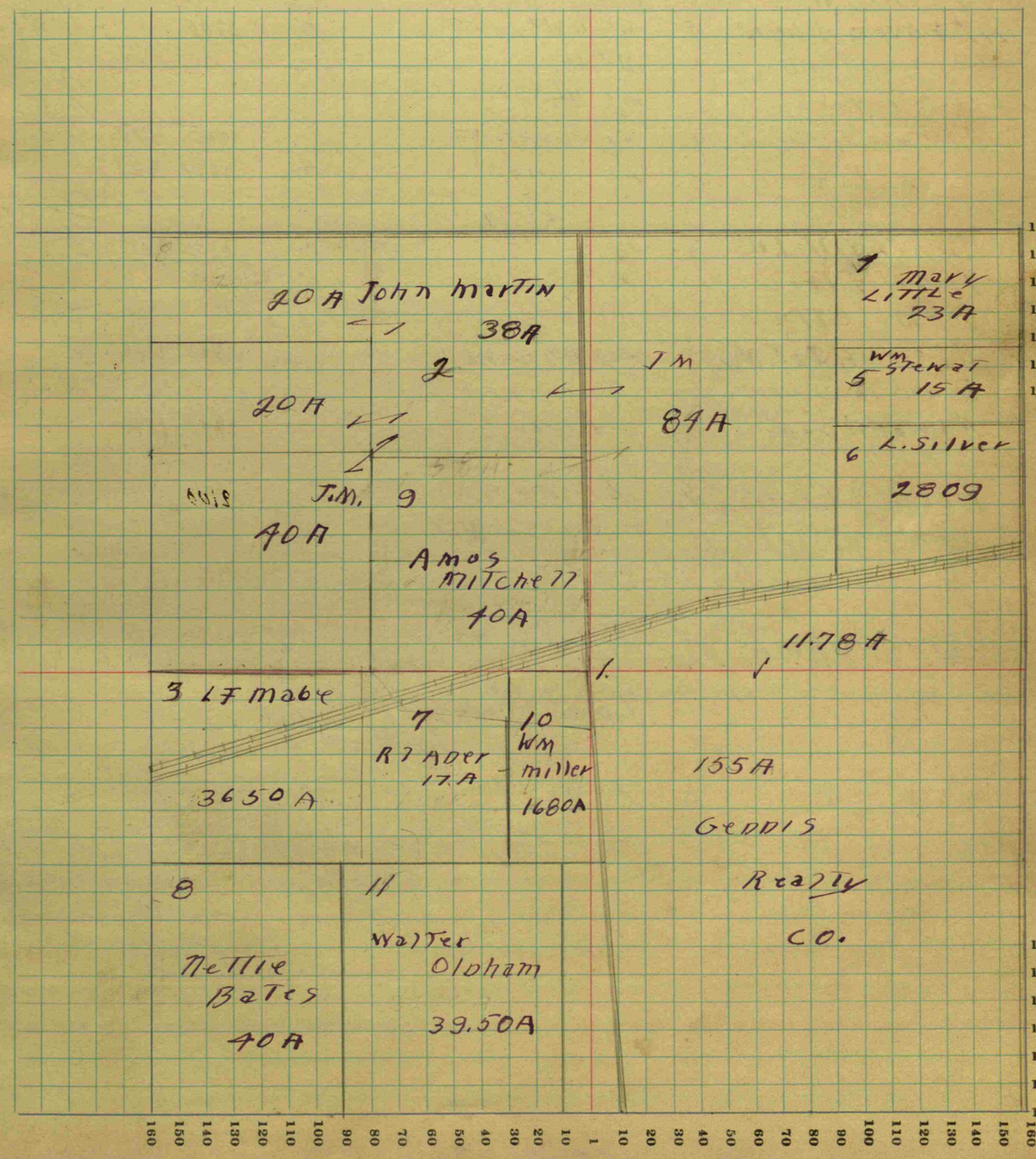

COUNTY, INDIANA, 19

Assessor's Plat-Book for Township, No.

Wm. B. Burford, Blank Book Mfr., Indianapolis.

NAMES OF OWNERS	Number on Plat	DESCRIPTION	Section	Township	Range	Acres	Hundredths	Value of Lands	Value of Improvements	Value of Lands and Improvements
Miles, Jefferson	1	PT NW¼				142		6095		
Franklin, Bert	2	PT W½ SW¼				10		1100	840	
		PT NW¼ SW¼				6		930	340	
		PT SW SW¼				3		100		
Smith, Ida	3	PT NW¼ SE¼				34	50			
Cook, Ora	4	PT NE¼ NE¼				15		85		
Miller, E.S.,	5	PT E½ NE¼				24	92	2150		
Thomas, Emma	6	PT SW¼ & PT SE¼				190 112	50	10920 6775	480	
Miller, Mary E	7	PT E½ NW¼				5	57			
Miller, Geo & wife	8	N PT E½ side SW¼				28		2185	365	
		PT W½ SW¼				5		390		
Arbuckle, Sam	9	PT S½ NE¼				41	50	3320	1760	
		PT TI for NE¼				50		4000		
						617	94	41965	38445	45710

SECTION No. 1

Congressional Township No. 14, R. 1W

SCALE: Forty rods to an inch, or ten rods to a space, Congress Land, which is one mile square for a section.

Number of acres in this section, according to the United States Survey,

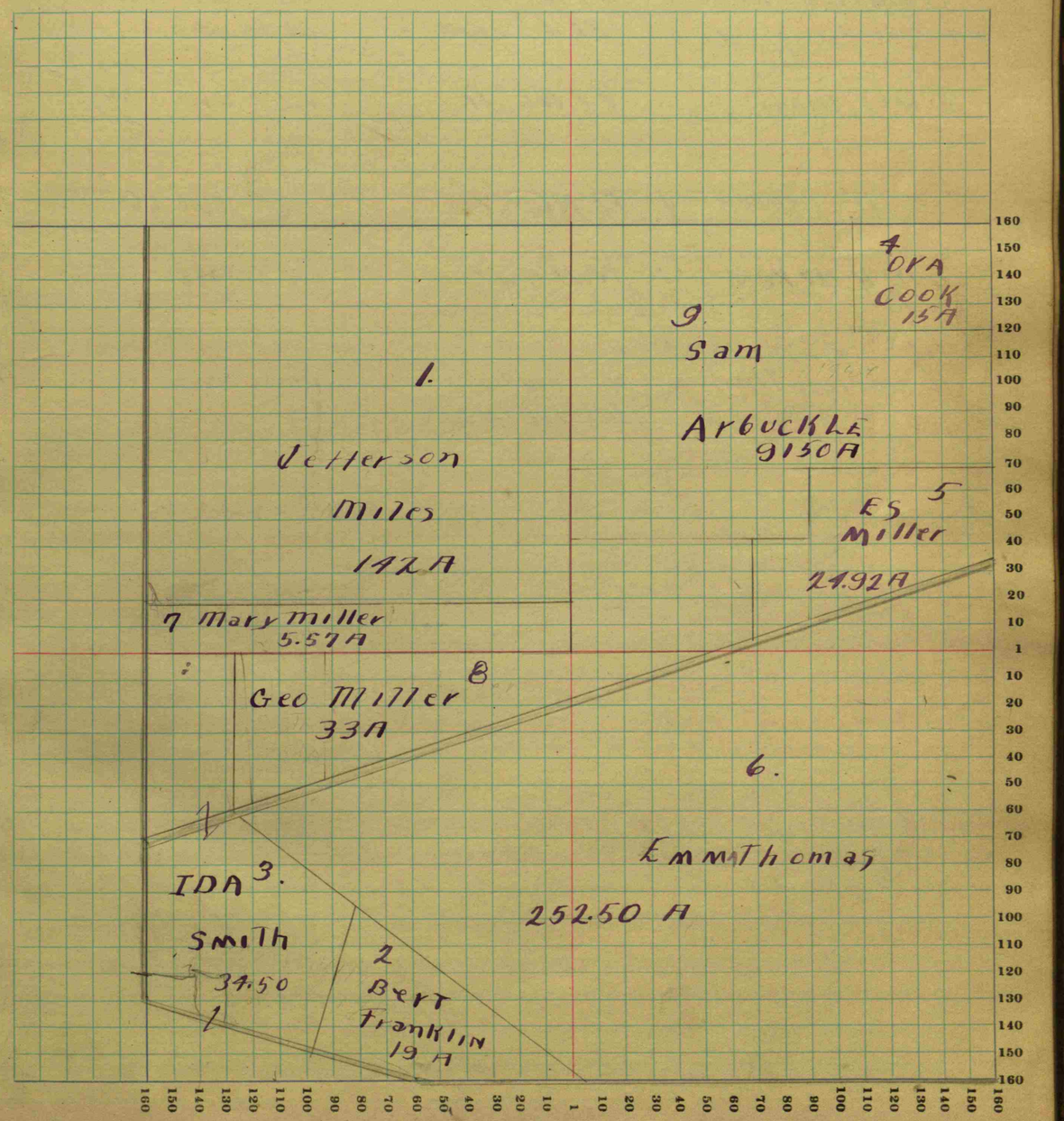

COUNTY, INDIANA, 19

Assessor's Plat-Book for Township, No.

Wm. B. Burford, Blank Book Mfr., Indianapolis.

NAMES OF OWNERS	Number on Plat	DESCRIPTION	Section	Township	Range	Acres	Hundredths	Value of Lands	Value of Improvements	Value of Lands and Improvements
Burns Theodore	1	PT SW¼ NE¼				30		3000	900	
Hamrick, Arthur	2	PT W½ SE¼				37		3070	260	
		PT E½ SW¼				66	25	5495		
Worrell, Mayk	3	PT NE¼ fr				136		10610	1450	
Short George	4	PT NW¼				156		16600	560	
Bourne, WM	5	NW¼ NW¼				10	50	995		
Hamrick Thos	6	W½ SW¼				80		9240		
		PT SW¼ NW¼				3				

519.75 49010 3160 51170

SECTION No. 1

Congressional Township No. 14, R. 1W

SCALE: Forty rods to an inch, or ten rods to a space, Congress Land, which is one mile square for a section.

Number of acres in this section, according to the United States Survey,

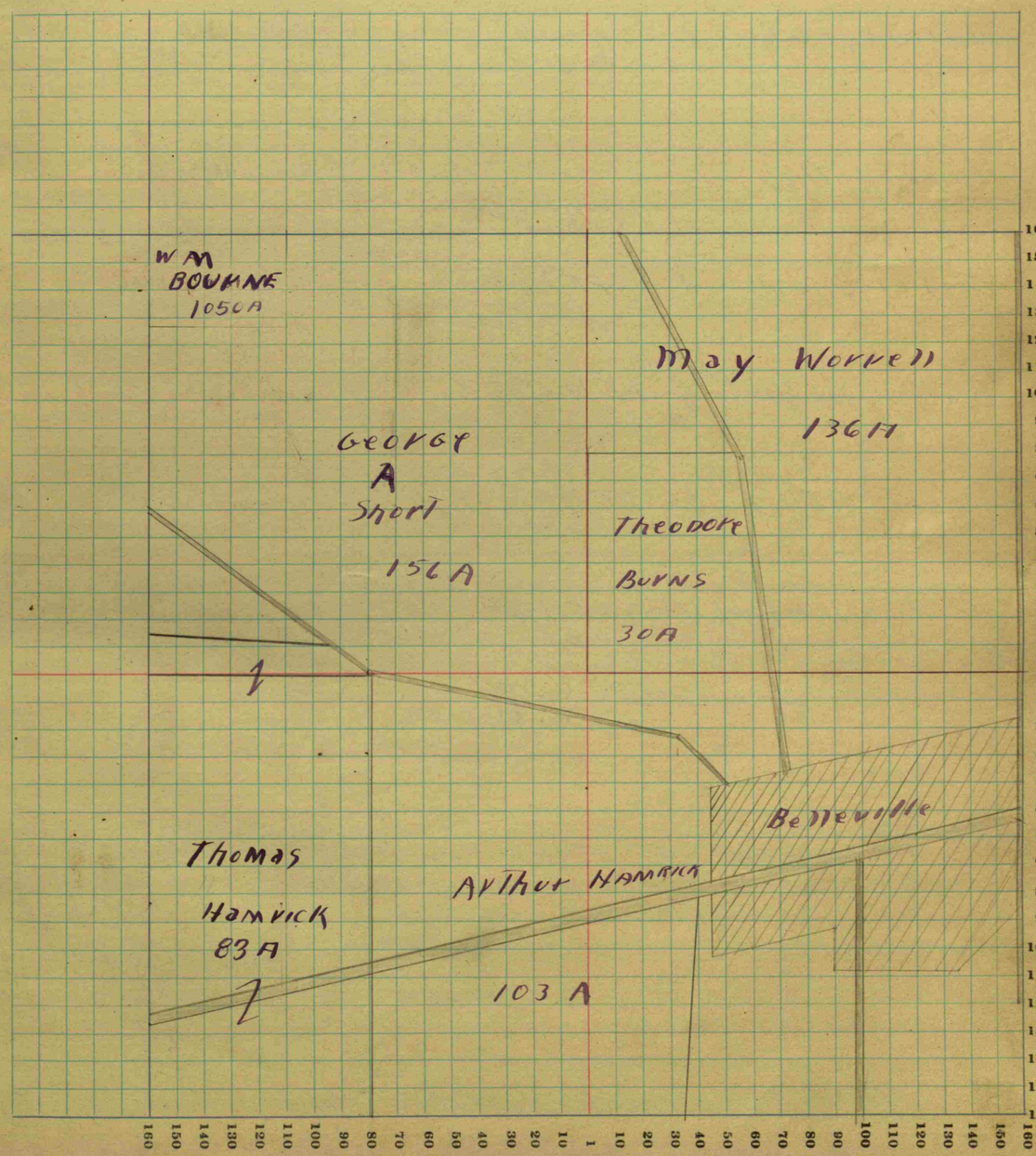

COUNTY, INDIANA, 19

Assessor's Plat-Book for Township, No.

Wm. B. Burford, Blank Book Mfr., Indianapolis.

NAMES OF OWNERS	Number on Plat	DESCRIPTION	Section	Township	Range	Acres	Hundredths	Value of Lands	Value of Improvements	Value of Lands and Improvements
Worrell, Albert	1	PT NW¼				89	48	11250	1775	
Walker, E.D.R.	2	PT W½ SE¼ W½ NE¼				130		16250		
Hamrick, Thos	3	E½ SE¼				80		10670		
		PT NE fr¼				17	29			
Worrell, Chas B	4	S PT SW¼ SW¼ PT NE¼				92	88	11500	1750	
						7	12			
Bates, Nettie	5	PT NE fr¼				68		8855		
Short, Ruth A	6	PT NE fr¼ NW¼				20	48			
Peck, WM G & Wife	7	N PT SW¼				68	12	11125	2500	
		NE PT SE¼				4	88			
		SW PT N W¼				16				
						594.25		69450	6025	75475

SECTION No. 3

Congressional Township No. 14, R. 1W

SCALE: Forty rods to an inch, or ten rods to a space, Congress Land, which is one mile square for a section.

Number of acres in this section, according to the United States Survey,

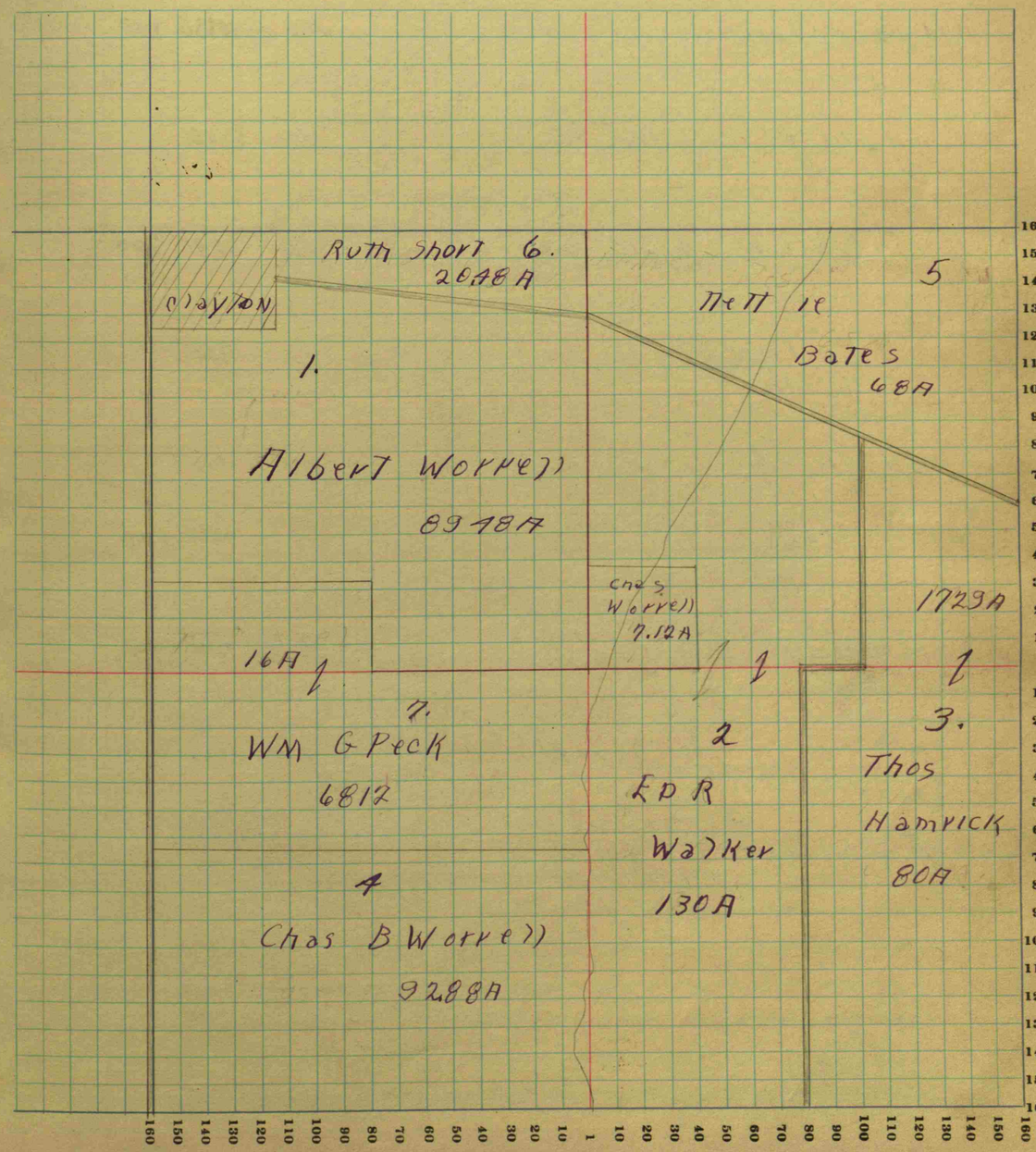

COUNTY, INDIANA, 19

Assessor's Plat-Book for Township, No.

Wm. B. Burford, Blank Book Mfr., Indianapolis.

NAMES OF OWNERS	Number on Plat	DESCRIPTION	Section	Township	Range	Acres	Hundredths	Value of Lands	Value of Improvements	Value of Lands and Improvements
Micael, Enos	1	PT W½ SW¼				50		2250		
Edmonson, Clarence	2	PT SW¼				106	64	10330	200	
Edmonson, C.F	3	NW¼ SE¼				40		3960		
Thompson, C.W.	4	NE¼ SE¼				40		4600	880	
Edmonson, Thos	5	PT NE¼				79	25	9040		
Edmonson, S.E.	6	S½ SE¼				77		6085		
Smith, Hattie	7	PT NW fr¼				70		7560	1750	
Anderson, Mar	8	PT NW¼				70	63	7625		
Worrel, Sarah	9	SW¼ NE¼				40		3960		
Archer Albert		PT SW¼				1	75	125	150	
						575	27	60535	2940	63515

SECTION No. 4

Congressional Township No. 14, R. 1W

SCALE: Forty rods to an inch, or ten rods to a space, Congress Land, which is one mile square for a section.

Number of acres in this section, according to the United States Survey,

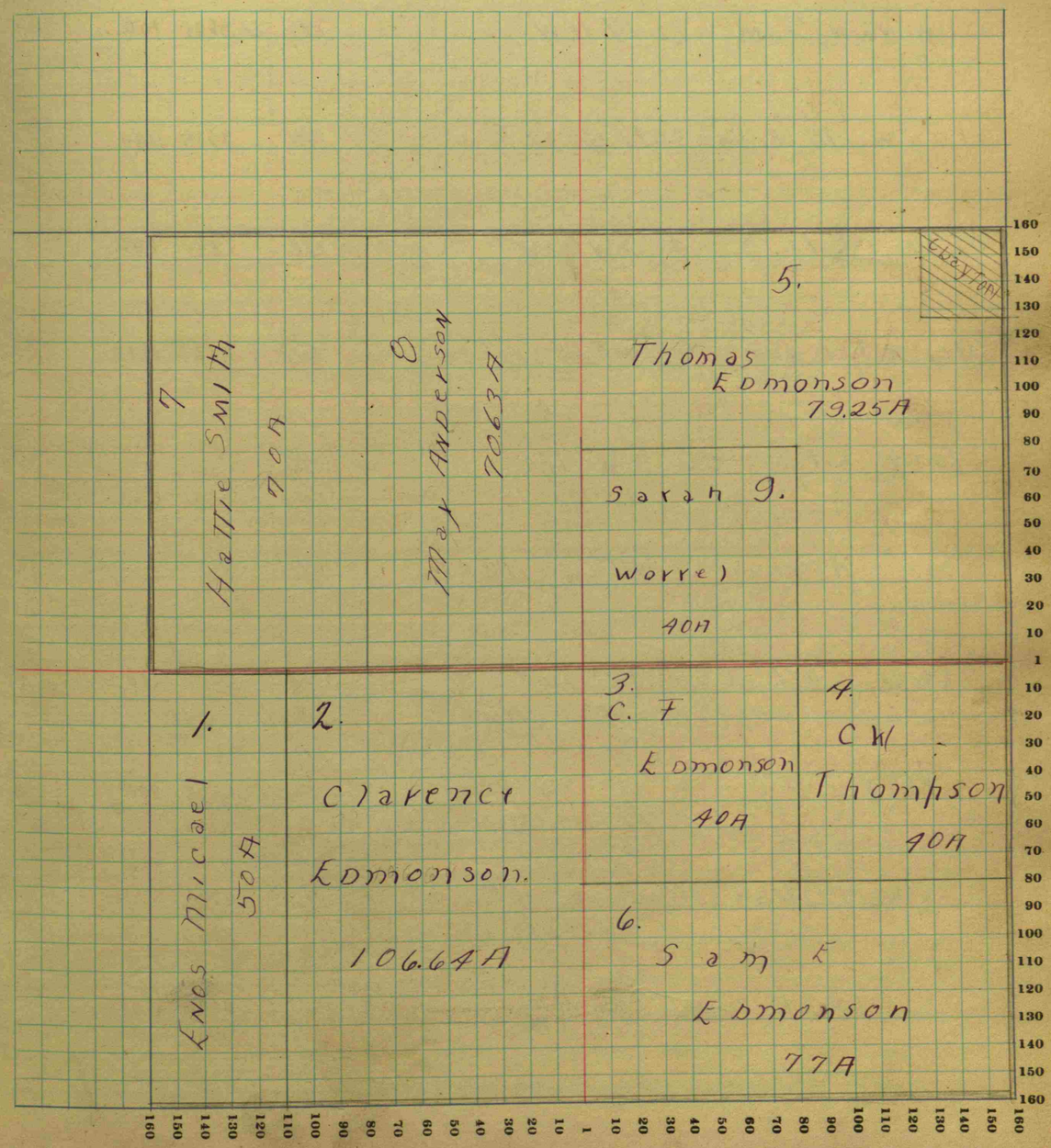

COUNTY, INDIANA, 19

Assessor's Plat-Book for Township, No.

Wm. B. Burford, Blank Book Mfr., Indianapolis.

NAMES OF OWNERS	Number on Plat	DESCRIPTION	Section	Township	Range	Acres	Hundredths	Value of Lands	Value of Improvements	Value of Lands and Improvements
Wallon, Harry	1	PT NW¼				22	60	2025	300	
Edmonson, Sam	2	PT NW¼				45	20	3845	150	
Hayworth, Rosa	3	PT W½SE¼				35		3675	1140	
Mabe, Eli	4	SW¼SW¼				40		2600	550	
Micael, Enos	5	PT E½SE¼				50		5250	1220	
Mabe L F	6	SW¼NE¼				40				
		PT Fr NE¼				42	42	7835	430	
Paris, AB & Laura	7	PT SW¼NW¼				20				
Brewer, Carl	8	NW¼SW¼				40		4500	300	
		S PT SE¼NW¼				20				
Harvey Lucy	9	E½ SW¼				80		6560	600	
		PT SE¼ NW¼				39		3120		
Hayworth, Dan	10	PT W½SE¼				45		4725		
		PT E SE¼				30		3150		
Cox Elmer	11	SE¼NE¼				69	36	6935	1040	
		PT Fr NE¼								
						618.66		54420	5830	60250

SECTION No. 5

Congressional Township No. 14, R. 1W

SCALE: Forty rods to an inch, or ten rods to a space, Congress Land, which is one mile square for a section.

Number of acres in this section, according to the United States Survey,



COUNTY, INDIANA, 19

Assessor's Plat-Book for Township, No.

Wm. B. Burford, Blank Book Mfr., Indianapolis.

NAMES OF OWNERS	Number on Plat	DESCRIPTION	Section	Township	Range	Acres	Hundredths	Value of Lands	Value of Improvements	Value of Lands and Improvements
Follz, Elmer	1	S½				80		5760	430	
Leitzman Wm.	2	N² SW⁴ NW⁴				20		1400		
		PT SE⁴ NW⁴				36		2160		
Leitzman, Carrie	3	PT E² NW⁴				20		1500	345	
Reitzel, John	4	E² N½ NW⁴				40		3520		
Little, E H	5	S PT SE⁴				53		5565	2700	
		/								
Johnson, Joshua	6	PT N² NW⁴				10		650		
Johnson Guyna	7	PT N² NW⁴				10		650		
Hoagland, Carrie	8	W² NW⁴				20		1400	150	
Case, Fred M.	9	SW⁴ SW⁴				40		3800	1210	
		PT NW⁴ SE⁴				15		1050		
		NW⁴ SW⁴				40		3000		
Edmonson, Same	10	PT N² NE⁴				1		100	100	
		SW⁴ NE⁴				40		3440	2140	
		PT E² NE⁴				74		7100		
		PT NW⁴				5				
		PT NE⁴				30		2430		
		NW⁴ NE⁴				40		3640		
		PT SE⁴ NW⁴				3	25 60			
Hubbard-Hewett Farm Co	11	~~PT E² NW⁴~~ SW PT SW⁴				6				
Ch as L. Shuler	12	PT E² SE⁴ PT E² SW⁴ + W² SE⁴				45 14	00 50	6000	920	
						699	25	59725	7105	60830

SECTION No. 8

Congressional Township No. 14, R. 1W

SCALE: Forty rods to an inch, or ten rods to a space, Congress Land, which is one mile square for a section.

Number of acres in this section, according to the United States Survey,

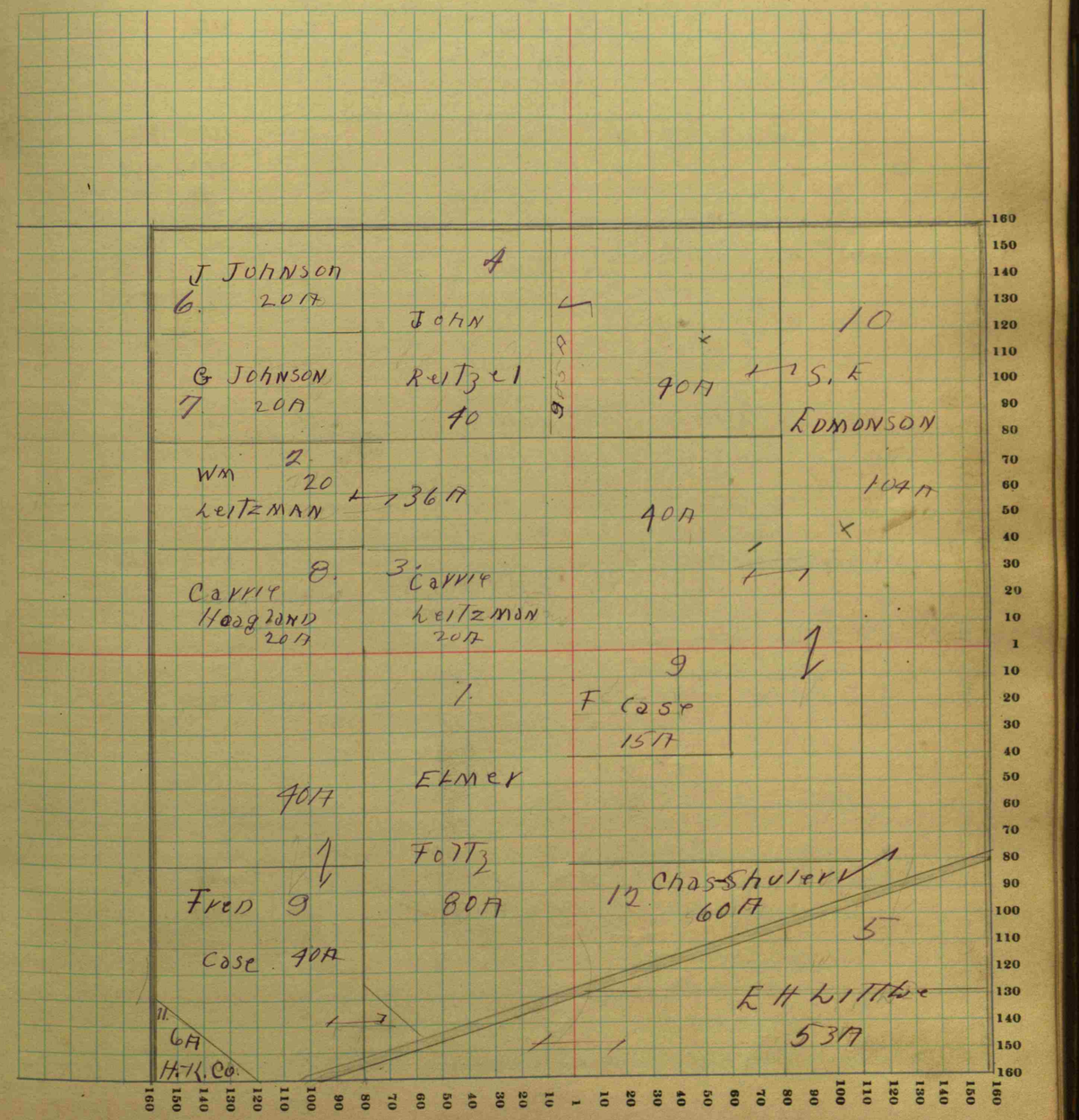

_____ COUNTY, INDIANA, 19____

Assessor's Plat-Book for _____ Township, No. _____

Wm. B. Burford, Blank Book Mfr., Indianapolis.

NAMES OF OWNERS	Number on Plat	DESCRIPTION	Section	Township	Range	Acres	Hundredths	Value of Lands	Value of Improvements	Value of Lands and Improvements
Edmonson, C F	1	NW¼ NE¼				40		3600		
		S PT SW¼				40		4400		
		PT W½ SE¼				73		7125		
Foltz, Anza	2	PT NW¼				59		6490	1060	
		N° W½ SW¼				33		3630	760	
Edmonson, Annora	3	W½ NE¼				10		900		
		PT E½ NE¼				66		7990	1580	
Edmonson, Alva	4	NE¼ NW¼				40		3680		
		PT W½ NW¼				50		4600	1310	
Edmonson, Clarence	5	PT W½ SE¼				25		2750	1750	
		PT NE¼				50		4800		
West, Oliver	6	PT E½ NE¼				75				
		E½ SE¼				80		9000	2750	
		PT SE¼ NE¼				5				
Mc Clure, W A	7	PT SW¼ NW¼				1		100	610	
		PT N W¼				12	12	1210		
		PT W½ SW¼				16	88	1690		
						609	75	61565	9220	70785

SECTION No. 9

Congressional Township No. 14, R. 1W

SCALE: Forty rods to an inch, or ten rods to a space, Congress Land, which is one mile square for a section.

Number of acres in this section, according to the United States Survey, _____

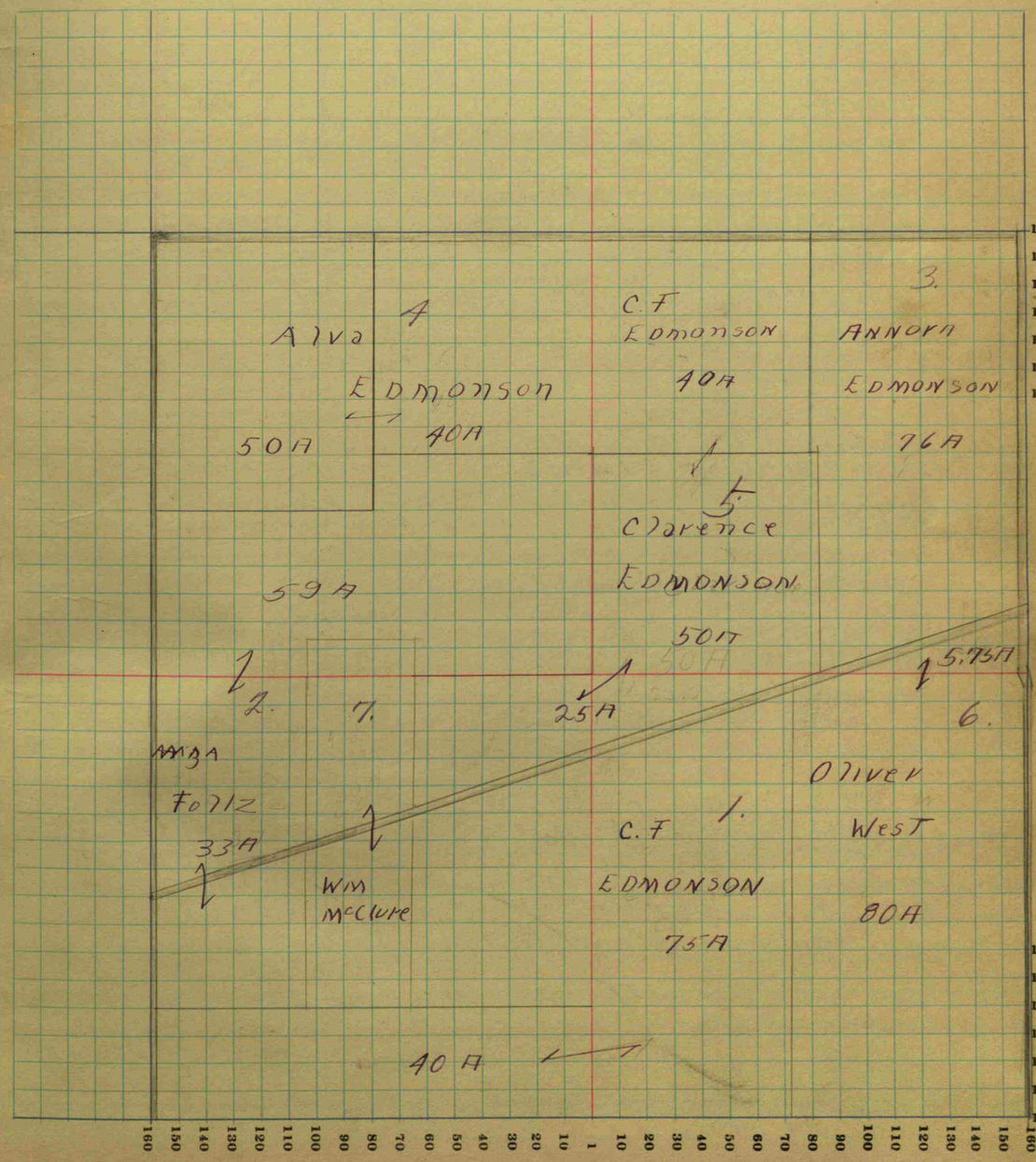

COUNTY, INDIANA, 19

Assessor's Plat-Book for Township, No.

Wm. B. Burford, Blank Book Mfr., Indianapolis.

NAMES OF OWNERS	Number on Plat	DESCRIPTION	Section	Township	Range	Acres	Hundredths	Value of Lands	Value of Improvements	Value of Lands and Improvements
Marley, Elizabeth	1	PT SW¼				100		870	620	
Buchanan, Eli	2	W½ SE¼ W½ E½ SE¼				120		10800	160	
Worrel, Sarah	3	PT NW¼ NW¼				15		1725		
Walker, Ed R.	4	PT NW¼ PT N½ NE¼				106	17	13150	300	
Hamrick, Thos	5	E Side E½ SE¼ S PT E½ SE¼ E½ NE¼				18	25	1185		
						80		6960		
Whitesell, Florence	6	PT SW¼ PT NW¼ PT N½ NE¼ PT E½ NE¼				177	11	21780	2450	
						616	59	58470	2520	61290

SECTION No. 10

Congressional Township No. 14, R. 1W

SCALE: Forty rods to an inch, or ten rods to a space, Congress Land, which is one mile square for a section.

Number of acres in this section, according to the United States Survey,

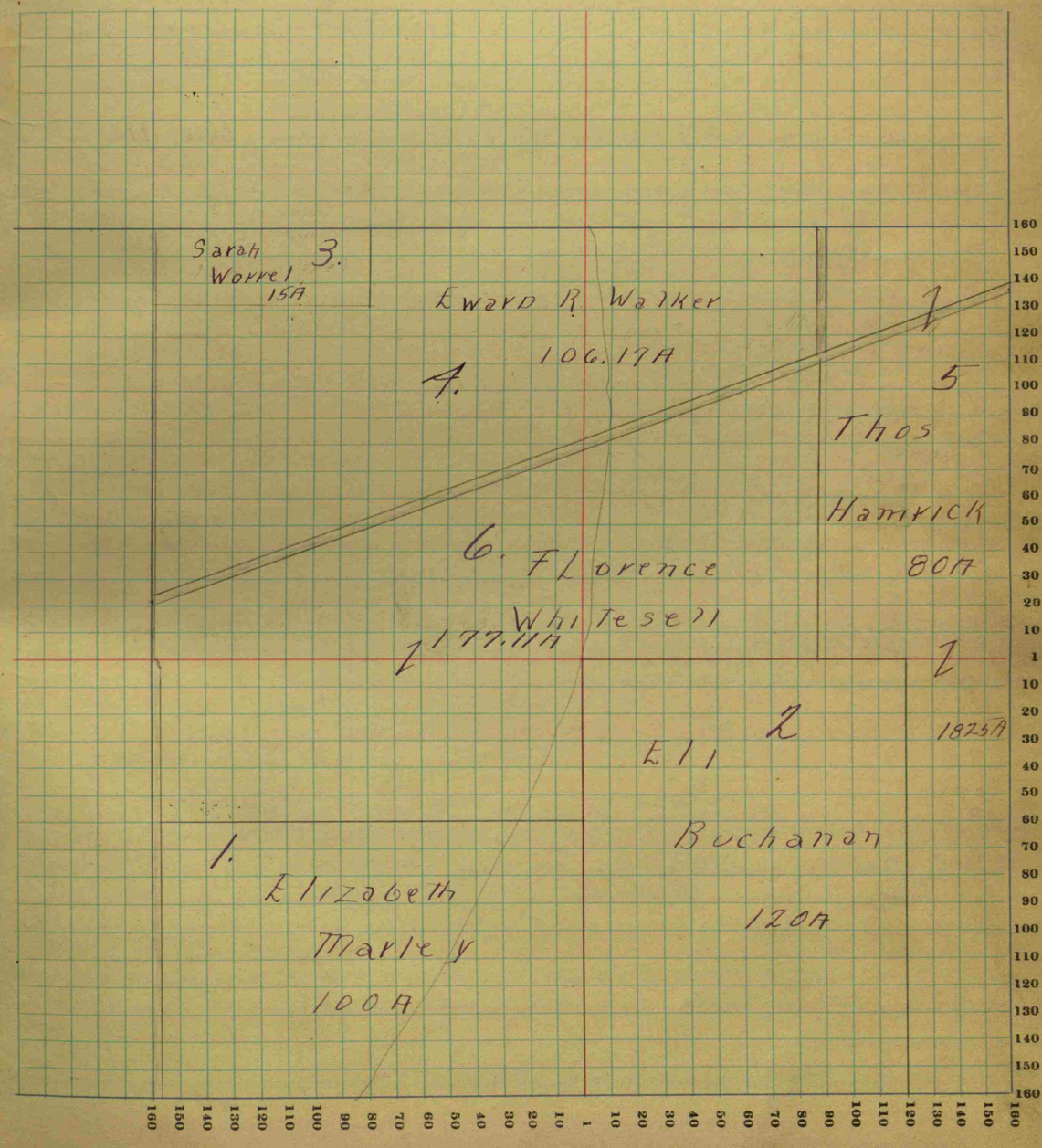

COUNTY, INDIANA, 19

Assessor's Plat-Book for Township, No.

Wm. B. Burford, Blank Book Mfr., Indianapolis.

NAMES OF OWNERS	Number on Plat	DESCRIPTION	Section	Township	Range	Acres	Hundredths	Value of Lands	Value of Improvements	Value of Lands and Improvements
Hamrick, Thos	1	N PT NW¼ SW¼				35		2275	260	
		S PT W½ SW¼				45 66		4290		
		W½ NW¼				80		6960		
Hamrick, Arthur	2	W½ NE¼				80		6400	1210	
		NE¼ NW¼				40		3200		
		SE¼ NW¼				40	34	2920		
		SW¼ SE¼				71		5895	250	
		PT SE¼ SE¼				3 6		83		
Blunk, SS	3	PT E½ NE¼				77	60	6520	610	
Cooprider, Chas		PT E½ NE¼				2	45	245	240	
Ellis Anna	4	N½ SE¼				60		4500	775	
Prewitt, Joseph	5	E½ SW¼				80		5000		
Ruth, Geo	6	PT SE¼ SE¼				3	75	300		
Lowe, Otto & wife	7	PT NE¼ SE¼				15		900		
Evans, Myrtle	8	PT E½ SE¼				30		1800		
						681.14		51405	4035	55440

SECTION No. 11

Congressional Township No. 14, R. 1W

SCALE: Forty rods to an inch, or ten rods to a space, Congress Land, which is one mile square for a section.

Number of acres in this section, according to the United States Survey,

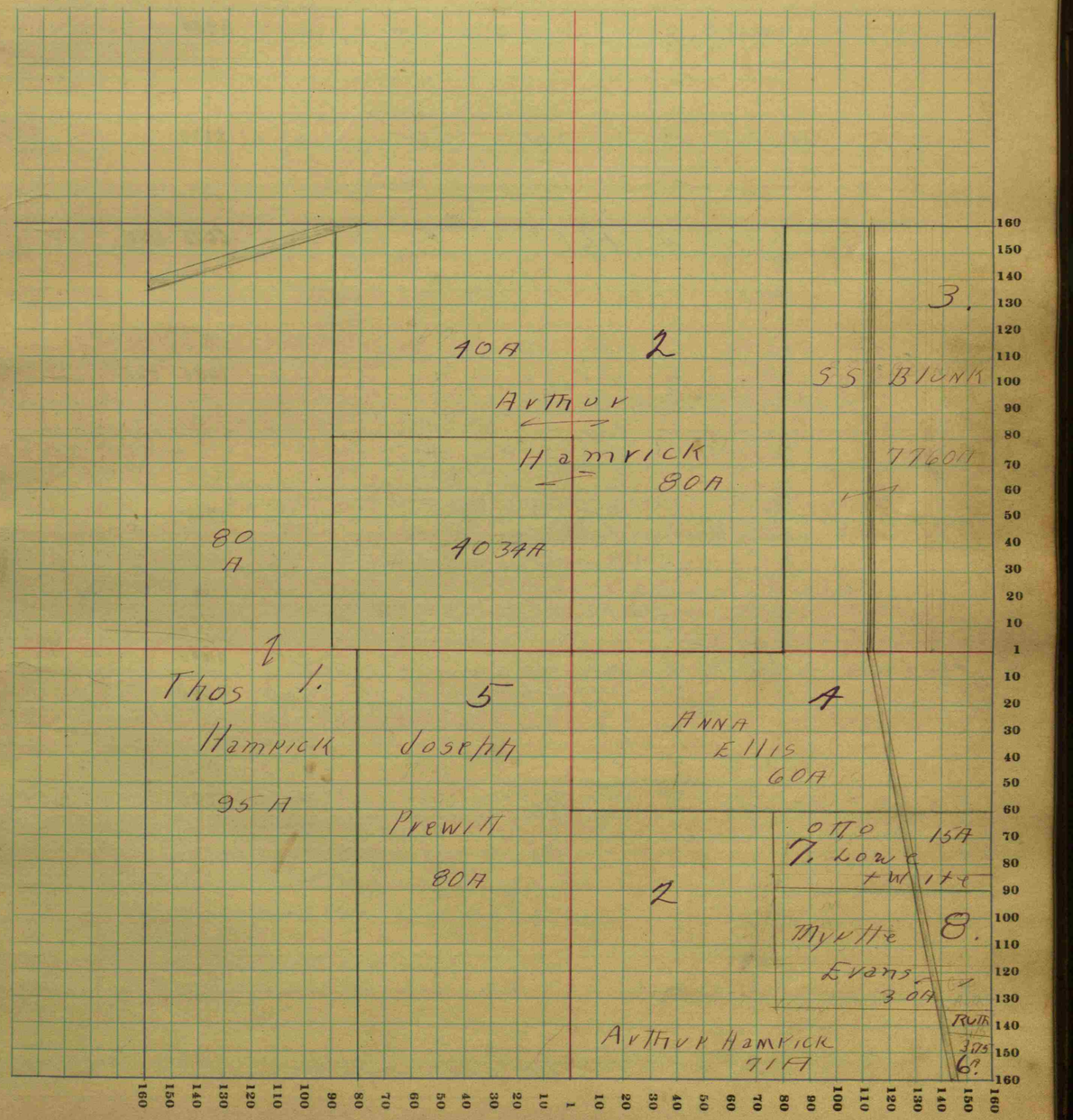

_____ COUNTY, INDIANA, 19__

Assessor's Plat-Book for _____ Township, No. _____

Wm. B. Burford, Blank Book Mfr., Indianapolis.

NAMES OF OWNERS	Number on Plat	DESCRIPTION	Section	Township	Range	Acres	Hundredths	Value of Lands	Value of Improvements	Value of Lands and Improvements
Routh, Geo	1	S½ S½ SW¼				40		2400		
Lowe, Otto + Wife	2	PT N½ SW¼				65		3900		
Evans, Myrtle	3	PT SW¼				35	61	2130		
Woodward, Lowe	4	E½ E¼				80		6540	540	
Woodward, Ervin	5	PT W½ SE¼				24		1440	280	
Woodward, Emma	6	PT W½ SE¼				27		1755		
Hamrick, Arthur	7	W½ NE¼				80		4400		
		NW¼				160		9600		
						1553				
Davis, Eugenia	8	E½ NE¼				80		5200		
						591.61		37765	840	35605

SECTION No. 12

Congressional Township No. 14, R. 1W

SCALE: Forty rods to an inch, or ten rods to a space, Congress Land, which is one mile square for a section.

Number of acres in this section, according to the United States Survey, _____



_____ COUNTY, INDIANA, 19__

Assessor's Plat-Book for _____ Township, No. _____

Wm. B. Burford, Blank Book Mfr., Indianapolis.

NAMES OF OWNERS	Number on Plat	DESCRIPTION	Section	Township	Range	Acres	Hundredths	Value of Lands	Value of Improvements	Value of Lands and Improvements
Oxley, Harvey	1	Pt NW¼ SW¼				20		1800	460	
Cook, Sarah	2	E½ NE¼				80		4800	520	
Bedford Rushton,	3	Pt S½ SW¼				23	18	1465	200	
Rushton, Catherine	4	Pt S½ SW¼				31	76	2000	150	
Rushton, I		Pt NW¼				1	16	115	320	
Franklin, Finley	5	PN½ SW¼				22		1430		
		Pt SW¼ NW¼				12		780		
Franklin, Robt	6	Pt S½ NW¼				50		5200	940	
		Pt NW¼ SW¼				3				
		Pt N½ SW¼				25				
		Pt N½ SE¼				12				
Canary, James	7	SE¼ SE¼				40		5200	940	
		E½ E½ SE¼				40				
Hall, Wm T + Wife	8	NE¼ SE¼				40		3220	570	
		N½ SE¼				9	50			
Hunt, Cleo	9	W½ NE¼				80		5200	320	
Rooth, Geo	10	Pt N½ NW¼				75		4875	740	
Rushton, AB.	11	Pt S½ SW¼				14	90	945	150	
		Pt NW¼ + SW¼				1				
Smith, Hattie	12	S pt SW¼				5				
Willard, James	13	E 5 RDS SE¼ SW¼				10		780		
~~Kinworthy E. W. + Wife~~		W½ SW¼ SEE				3				
Kinworthy E. W. + Wife	13	SW. Cor. N. W¼	13	14	1W	17		1925		
						606.50		39135	5330	54465

SECTION No. 13

Congressional Township No. 14, R. 1W

SCALE: Forty rods to an inch, or ten rods to a space, Congress Land, which is one mile square for a section.

Number of acres in this section, according to the United States Survey, _____

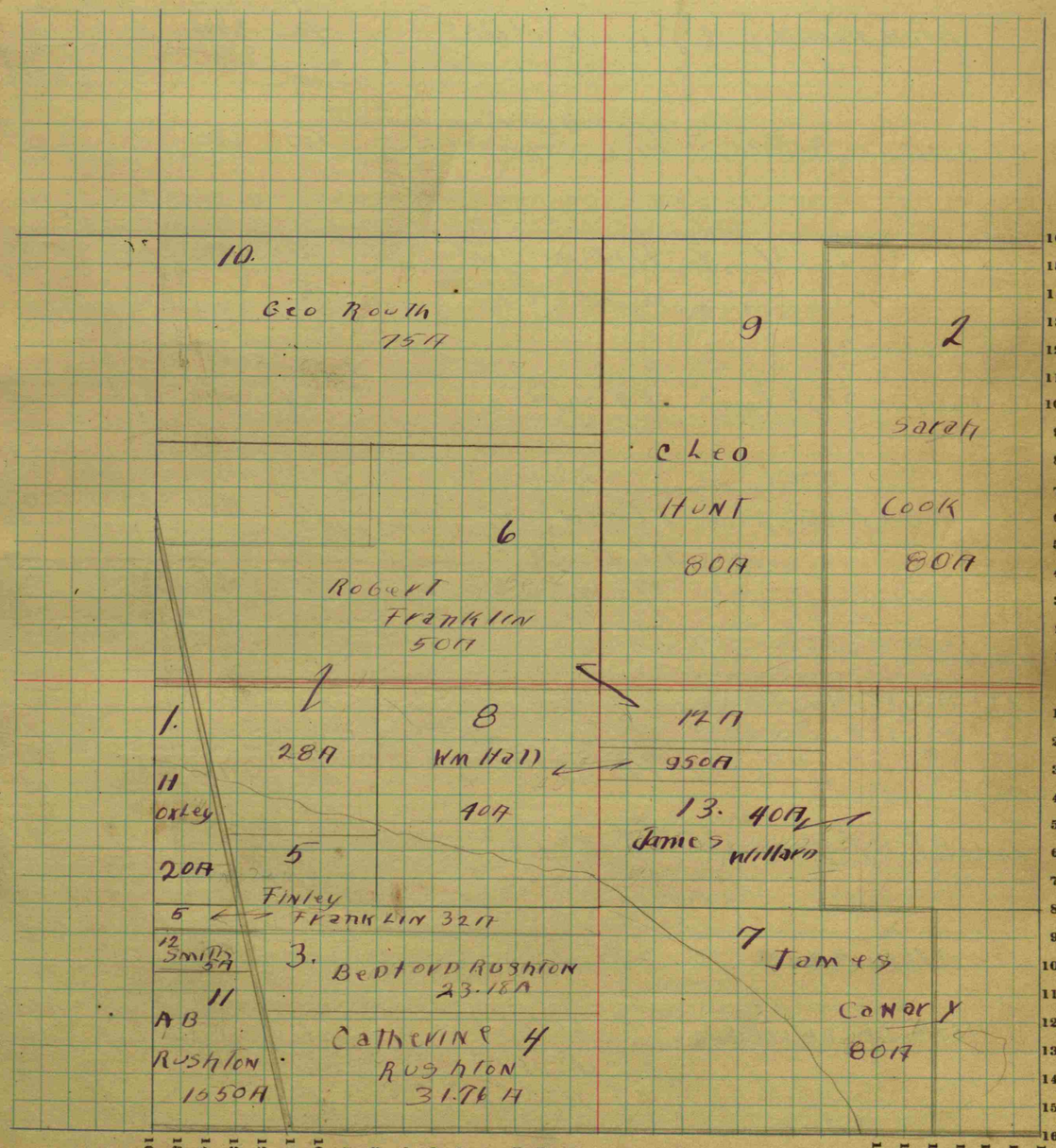

COUNTY, INDIANA, 19

Assessor's Plat-Book for Township, No.

Wm. B. Burford, Blank Book Mfr., Indianapolis.

NAMES OF OWNERS	Number on Plat	DESCRIPTION	Section	Township	Range	Acres	Hundredths	Value of Lands	Value of Improvements	Value of Lands and Improvements
Rushton, AB	1	PT S2 SE4				28	86	1635		
Rushton, Dorothy	2	SW Cor SE4 NE4				40		3040		
Hamrick, Arthur	3	PT E2 NE4 PT W2 NE4				100		6500		
Ferree, Jos. W.	4	N PT SE4 SW4				50		4225		
		W SIDE N2 NE4				15				
Clayton State Bank	5	PT SW4				103		7415	1060	
Franklin Findley	6	PT NW4 SW4				27	50	1745	360	
		PT N2 SE4				8		520	310	
		PT W2 SE4								
Kenworthy, Ed	7	PT N2 SE4				12	75	1135		
Palmer, Sarah	8	PT SW4 SE4				51	90	3745	300	
Rushton, Catherine	9	PT SW4 SE4				2	12			
		PT W2 SE4				20	80	1450		
Rushton, Anna	10	S PT SE4				20		1500		
Williams & Kenworthy	11	SE Cor SE4				7				
		PT N2 SE4				27	50	3450	665	
		PT NE4 SE4				12	75			
						527.15		36540	1705	38245

SECTION No. 14

Congressional Township No. 14, R. 1W

SCALE: Forty rods to an inch, or ten rods to a space, Congress Land, which is one mile square for a section.

Number of acres in this section, according to the United States Survey,



_____ COUNTY, INDIANA, 19____

Assessor's Plat-Book for _____ Township, No. _____

Wm. B. Burford, Blank Book Mfr., Indianapolis.

NAMES OF OWNERS	Number on Plat	DESCRIPTION	Section	Township	Range	Acres	Hundredths	Value of Lands	Value of Improvements	Value of Lands and Improvements
Rushton, Levi	1	W½ SE¼				80		7520	150	
Rushton, Lloyd	2	E½ SE¼				80		7200	575	
Moon, Arthur	3	PT E½ NW¼				30		6960	510	
		PT NW¼				50				
Marley, Elizabeth	4	TE¼				160		12800		
Thompson, C.W	5	N² S² NW¼				40		3440		
		PT SW¼				26	66	2570		
Thompson, Blanch	6	PT S² N W¼				40		3440	960	
Moon, R.C.	7	PSW¼				26	6	1990	100	
McClelland, Elvin	8	PT S² SW¼				91		4100	200	
Blunk, S.S.	9	PT SW¼				45	32	3975		
Busby, Cora	10	PT SW¼				8		945		
Busby, John E	11	PT SW¼				13	32	1930	560	

640.90562703035 59305

SECTION No. 15

Congressional Township No. 14, R. 1W

SCALE: Forty rods to an inch, or ten rods to a space, Congress Land, which is one mile square for a section.

Number of acres in this section, according to the United States Survey, _____

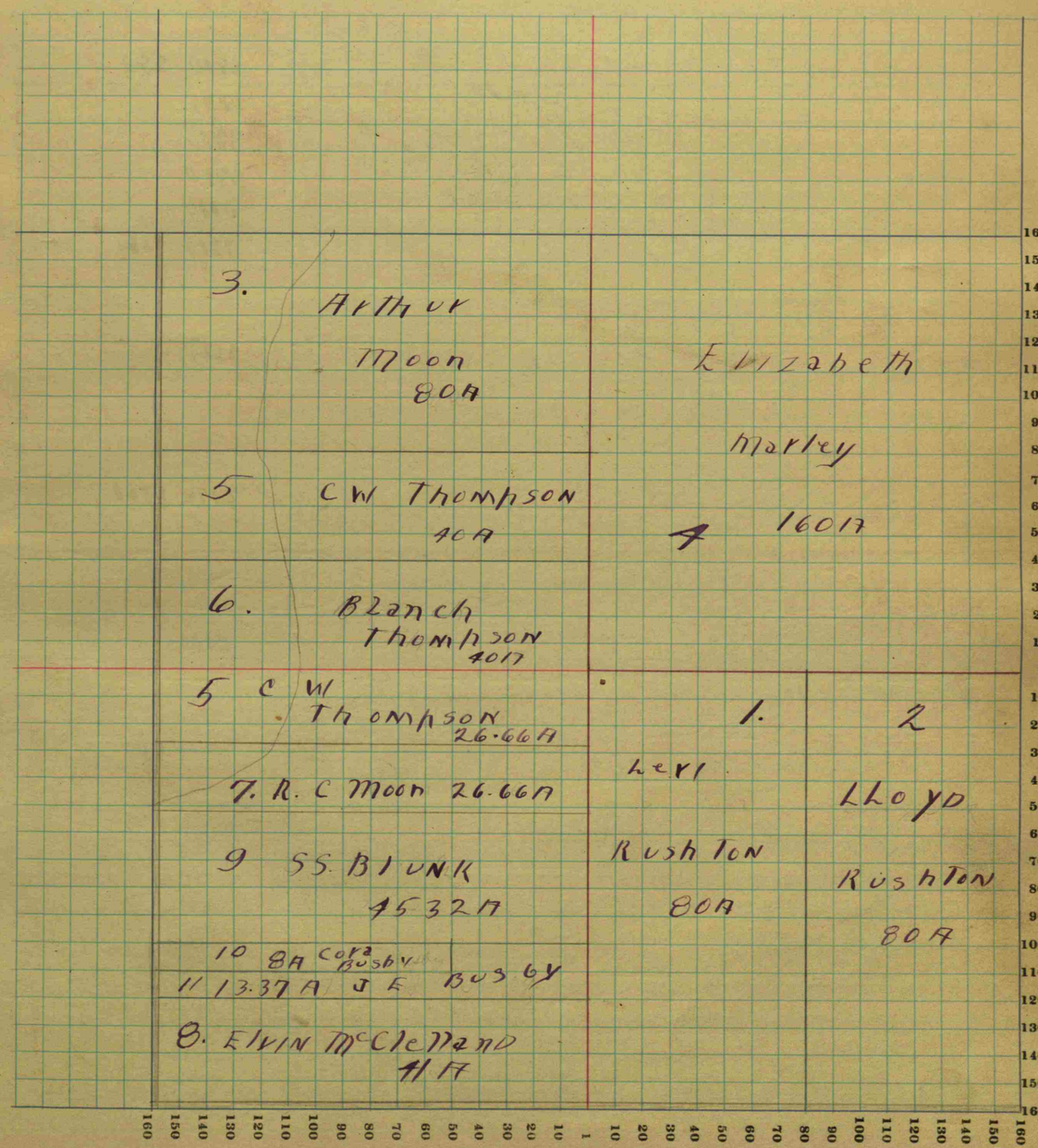

COUNTY, INDIANA, 19

Assessor's Plat-Book for Township, No.

Wm. B. Burford, Blank Book Mfr., Indianapolis.

NAMES OF OWNERS	Number on Plat	DESCRIPTION	Section	Township	Range	Acres	Hundredths	Value of Lands	Value of Improvements	Value of Lands and Improvements
Edmonson, C.F.	1	E PT SW¼				67		7035	960	
		NE¼ NE¼				40		3800		
Edmonson, J.L.	2	PT W½ NE¼				40		3800	280	
		PT SE¼ SW.				29	75	1875		
		PT NW¼ SW¼				40		3800		
		PT E½ NE¼				40		3920		
		NE¼ SE¼				40		4000		
		W½ SE¼				80		7200	1080	
Busby, J. & Wife	3	PT E½ SW¼				35		2625		
Beadle, Frank	4	SW¼ SW¼				40		6195	2060	
		PT N W¼				17				
Jones, Joseph	5	SE¼ SE¼				40		4000		
Marley, Elizabeth	6	NW¼				160		15200	240	
						668.75		63350	4610	67960

SECTION No. 16

Congressional Township No. 14, R. 1W

SCALE: Forty rods to an inch, or ten rods to a space, Congress Land, which is one mile square for a section.

Number of acres in this section, according to the United States Survey,



COUNTY, INDIANA, 19

Assessor's Plat-Book for Township, No.

Wm. B. Burford, Blank Book Mfr., Indianapolis.

NAMES OF OWNERS	Number on Plat	DESCRIPTION	Section	Township	Range	Acres	Hundredths	Value of Lands	Value of Improvements	Value of Lands and Improvements
Elmore, Samuel	1	Pt NE¼ SE¼				35		7975	150	
Rushton, Reubin	2	Pt NE¼ SE¼				5		425		
Scott, Benj'n	3	SE¼ SE¼				40		400	2740	
Hubbard-Kivell Fm. Co.	4	Pt NE¼	17			139	96	13300	900	
		W½ SE¼	17			80		7600		
		~~S½ NW¼ + SW¼ NE¼~~				120		13440		
		E½ SW¼	17			80				
King, John	5	Pt SW¼ NW¼				1	89	175	150	
Clawson, C.P.	6	Pt NW¼ NW¼				10	40	1040	720	
Johnson, Lorna	7	N Pt NW¼				3	25	310	250	
Mabe, Bessie	8	SW¼ SW¼				10		950	680	
Case, Fred'n	9	Pt W½ NW¼				~~40~~ 30		4125		
Little, E.H.	10	NE¼				160		16800		
Johnson, Lorna	#	Pt W½ NW¼				3	70	340	360	
McCormack, W.A.	12	NW¼ SW¼				40		3600	640	
						>499	20	74080	6610	80690

SECTION No. 17

Congressional Township No. 14, R. 1W

SCALE: Forty rods to an inch, or ten rods to a space, Congress Land, which is one mile square for a section.

Number of acres in this section, according to the United States Survey,

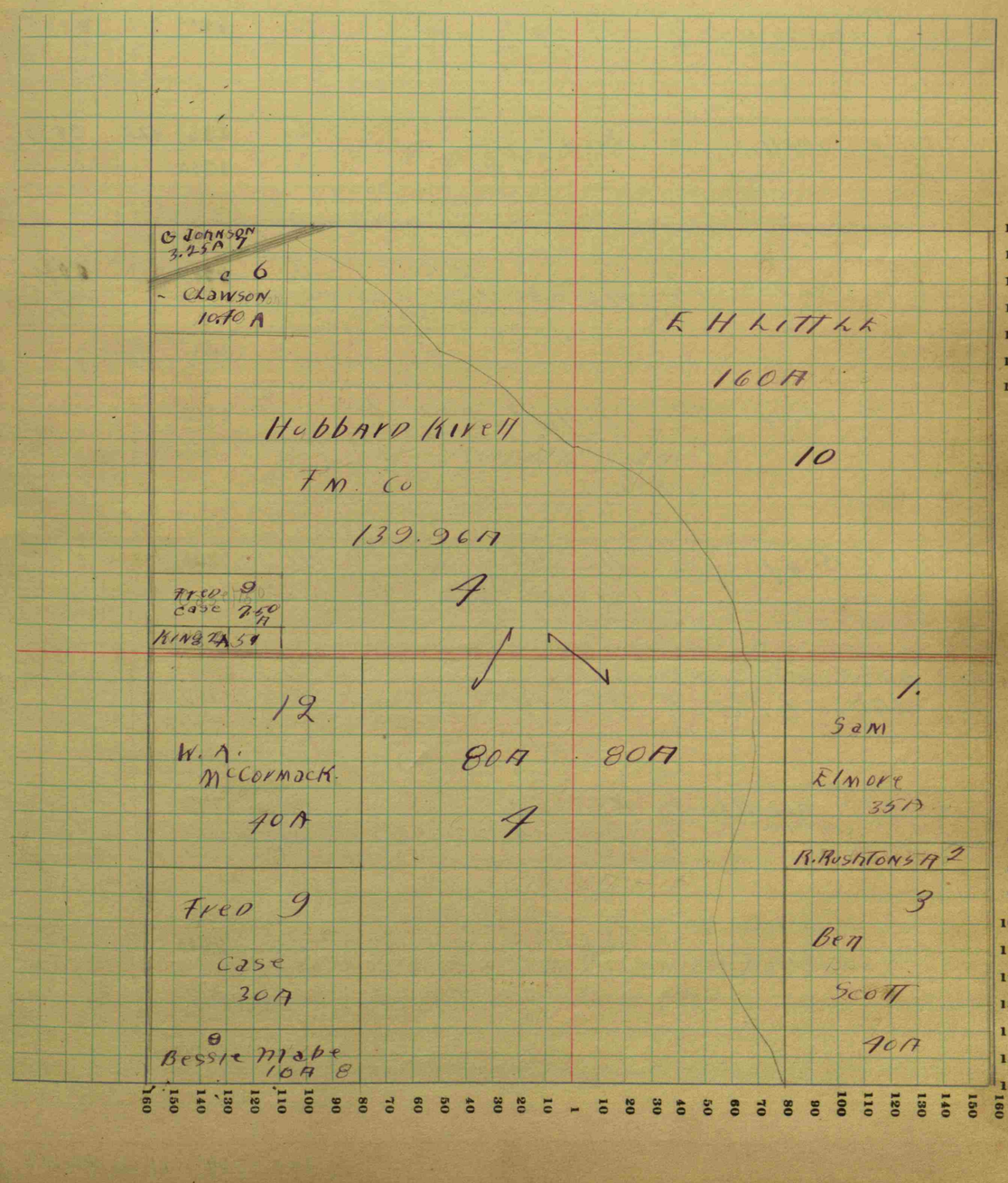

COUNTY, INDIANA, 19

Assessor's Plat-Book for Township, No.

Wm. B. Burford, Blank Book Mfr., Indianapolis.

NAMES OF OWNERS	Number on Plat	DESCRIPTION	Section	Township	Range	Acres	Hundredths	Value of Lands	Value of Improvements	Value of Lands and Improvements
Walls, Martha	1	NW¼ NW¼				40		3800		
Swindler, M, H	2	N½ SW¼				80		8400	400	8800
Busby, Sarah J	3	PT NE¼ SE¼				20		2360	420	2780
		PT SE¼ NE¼				20		2360		
Boyd, Burnice	4	PT W½ N½ SE¼				70		8740	300	9040
		PT S½ SW¼				10		1300		
Edmonson, CT	5	PT NW¼ SE¼				60		6960		
Scott, Benj	6	NE¼ NE¼				40		7200		
		N½ SE¼ NE¼				20				
Edmonson, Thos.	7	SE¼ SW¼				40		3000		
Hubbard, - Kivett Co	8	~~E½~~ NW¼				80		17760		
		PT NE¼				40				
		W½ NE¼				80				
Edmonson, Carrie	9	SW¼ SW¼				40		4400		
						640		64960	1120	66100

SECTION No. 20

Congressional Township No. 14, R. 1W

SCALE: Forty rods to an inch, or ten rods to a space, Congress Land, which is one mile square for a section.

Number of acres in this section, according to the United States Survey,



COUNTY, INDIANA, 19

Assessor's Plat-Book for Township, No.

Wm. B. Burford, Blank Book Mfr., Indianapolis.

NAMES OF OWNERS	Number on Plat	DESCRIPTION	Section	Township	Range	Acres	Hundredths	Value of Lands	Value of Improvements	Value of Lands and Improvements
Edmonson J L	1	Pt W½ NE¼				18		3000		
		Pt NW¼ NE¼				22				
Beadle Leslie	2	W pt NW¼				64		8820	1860	
		Pt NW¼				20				
Boyd, Alice	3	SW¼ SW¼				40		4000	400	
Busby, Sand	4	Pt S½ NW¼				20		2300		
Jones, Joseph	5	E½ NE¼				80		6320	780	
Kirkham James	6	Pt E½ E½ SW¼				38	66	3720	560	
Stout, Sophia	7	E½ SW¼				80		6240	790	
Elmore, David	8	Pt W½ E½ SE¼				20		1520	490	
Busby, Chauncy	9	Pt E½ NW¼				68	33	6360		
		Pt S½ NW¼				38		3800	440	
Bayliss, Mareeret		Pt SE¼ NE¼				1	25	125	160	
Beadle, Frank		Pt NW¼				2				
Busby - Smith	10	NW¼ SW¼				40		4600	1000	
Johnson, Obe	11	Pt W½ SE¼				52	56	10290	150	
		Pt E½ SE¼				17	07			
		Pt W½ SE¼				27	21			
		Pt SW¼ SE¼				1				
Mason, Geo	12	Pt NW¼ NE¼				1	66			
		Pt NW¼ NW¼				15	25	1490		
		Pt W½ NE¼				21	50			
		Pt W½ E½ SE¼				3				
Scott, Ben		Pt NW¼				1		111	160	
						684.54		61360	6610	67970

SECTION No. 21

Congressional Township No. 14, R. 1W

SCALE: Forty rods to an inch, or ten rods to a space, Congress Land, which is one mile square for a section.

Number of acres in this section, according to the United States Survey,



COUNTY, INDIANA, 19

Assessor's Plat-Book for Township, No.

Wm. B. Burford, Blank Book Mfr., Indianapolis.

NAMES OF OWNERS	Number on Plat	DESCRIPTION	Section	Township	Range	Acres	Hundredths	Value of Lands	Value of Improvements	Value of Lands and Improvements
Edmonson, Chas A	1	W½ NE¼				80		6000	670	
		NE¼ NW¼				40		3600		
		SE¼ NW¼				40		3600		
McClelland, Elvin	2	W² NW¼				80		7760	1400	
Richardson, Wesley	3	W² SW¼				10		1050	1340	
Richardson, John	4	N PT E² SE¼				19	50	4230		
		PT W² SW¼				14				
						16	50			
		N.E. W² SW¼				40		2340	260	
Rushton, Levi	5	NE¼ NE¼				40		5825	680	
		SE¼ NE¼				40				
Johnson, Ora	6	E² SE¼				80		5560	1200	
Cox, Mary A	7	PT W² SW¼				34		2720		
Cox Wm P	8	PT E² SW¼				26	50	2540	380	
		W² SE¼				80				
						640	50	51225	5830	57055

SECTION No. 22

Congressional Township No. 14, R. 1W

SCALE: Forty rods to an inch, or ten rods to a space, Congress Land, which is one mile square for a section.

Number of acres in this section, according to the United States Survey,



COUNTY, INDIANA, 19

Assessor's Plat-Book for Township, No.

Wm. B. Burford, Blank Book Mfr., Indianapolis.

NAMES OF OWNERS	Number on Plat	DESCRIPTION	Section	Township	Range	Acres	Hundredths	Value of Lands	Value of Improvements	Value of Lands and Improvements
Richardson, John	1	W² SW⁴				80		6400	1220	
		NE¼ SW⁴				40		2400		
Rushton, L. J.	2	PT NW⁴ NW⁴				20		6555	1480	
		" PT S½ NW⁴				60				
Rushton, Tobitha	3	W² SE⁴ NE⁴				20		6500	630	
		W² NE⁴				80				
Scotten, David	4	SE cor SW⁴				40		3120	225	
Richardson, Elizabeth	5	PT E² SE⁴				50		4230		
Rushton, Addie	6	W² NW⁴				40		2770	150	
Rushton, E + Masten, L	7	E² W² NW⁴				40		3000	250	
Richardson, AH heirs	8	PT E²				30				
		S² N² SE⁴				40		5530	560	
Rushton, Anna	9	PT E² NE⁴				60		6000	570	
						600		45905	5065	50990

SECTION No. 23

Congressional Township No. 14, R. 1W

SCALE: Forty rods to an inch, or ten rods to a space, Congress Land, which is one mile square for a section.

Number of acres in this section, according to the United States Survey,



COUNTY, INDIANA, 19

Assessor's Plat-Book for Township, No.

Wm. B. Burford, Blank Book Mfr., Indianapolis.

NAMES OF OWNERS	Number on Plat	DESCRIPTION	Section	Township	Range	Acres	Hundredths	Value of Lands	Value of Improvements	Value of Lands and Improvements
Rushton, Celia	1	PT NE¼				100		6120	300	
		NW¼				160		9600	1440	
Prichard, Wm	2	PT SE¼				25		1650	640	
Rhoades H.L	3	SE¼ SE¼				40		2320	140	
Brill, Jeanette	4	PT W½ SW¼				65		4160	340	
		PT NW ca SW¼				15		960		
Moore, Wilber	5	SE¼ SW¼				40		3200	1760	
		SW¼ SE¼				40		3200		
		W½ NE¼ SW¼				20		1600		
		PT NW¼ SW¼				5		400		
Clifton, CW	6	E PT NE¼				15	49	1020		
Clifton, Sarah	7	PT E½ NE¼				36	51	1980		
~~Rushton, Reubin~~	~~8~~	NW PT NW¼				~~6~~		400	200	
Henderson		~~4 15A~~								
						564	00	34610	3720	40530

SECTION No. 24

Congressional Township No. 14, R. 1W

SCALE: Forty rods to an inch, or ten rods to a space, Congress Land, which is one mile square for a section.

Number of acres in this section, according to the United States Survey,

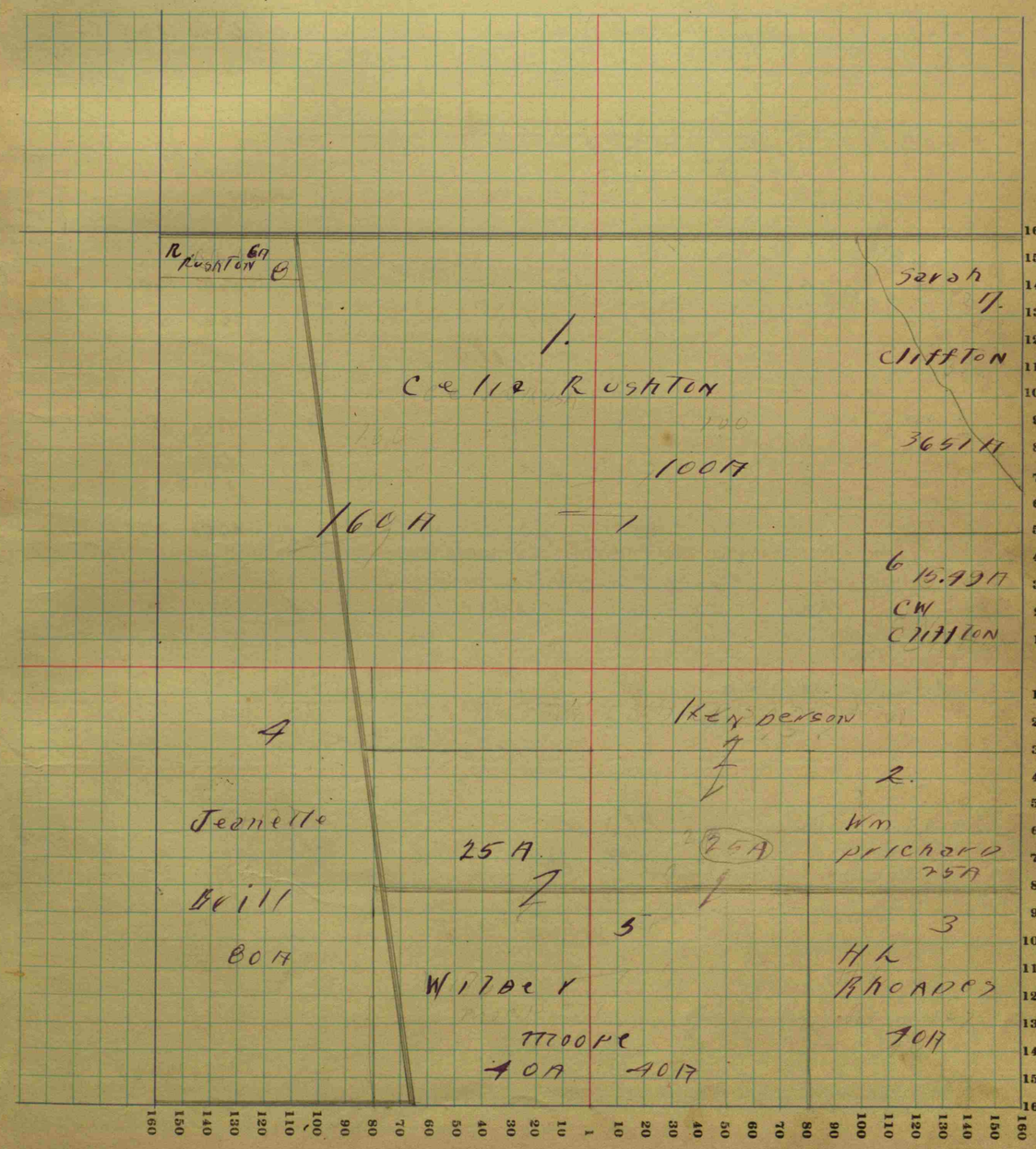

COUNTY, INDIANA, 19

Assessor's Plat-Book for Township, No.

Wm. B. Burford, Blank Book Mfr., Indianapolis.

NAMES OF OWNERS	Number on Plat	DESCRIPTION	Section	Township	Range	Acres	Hundredths	Value of Lands	Value of Improvements	Value of Lands and Improvements
Moore Anna	1	PT E² SW⁴				25		2600	290	
Raab, Christian	2	PT W² SW⁴				78	50	6750	1230	
~~Thompson, Chas~~		~~PT W² SW⁴~~				~~55~~				
		~~W Side E² SW⁴~~				~~40~~				
Cravens, John W	3	W² NW⁴				70	30	5540	1800	
		PT E² NW⁴				8	50	680	375	
		PT SW⁴ NW⁴				9	75			
		PT E² NE⁴				20		1500		
		PT E² NW⁴				53	50	4015	680	
		NW⁴ NE⁴				40		3000		
Reeves, Samuel	4	E Side E² SE⁴				50		3850	560	
Reeves Alice	5	SE Cor NE⁴				14		1080		
Hoadley, Carl + Wm	6	W² SE⁴				80		5200		
		PT E² SE⁴				30		1950		
Kamp, Sadie	7	PT NE⁴				30	81			
		PT NW⁴				27	05			
		SW⁴ NE⁴				40		4500	570	
		PT W² SE⁴ NE⁴				15				
Hoadley Wm O.	8									
		PT E² SW⁴				45	50	3185	780	
						848.11		44250	6925	51075

SECTION No. 25

Congressional Township No. 14, R. 1W

SCALE: Forty rods to an inch, or ten rods to a space, Congress Land, which is one mile square for a section.

Number of acres in this section, according to the United States Survey,

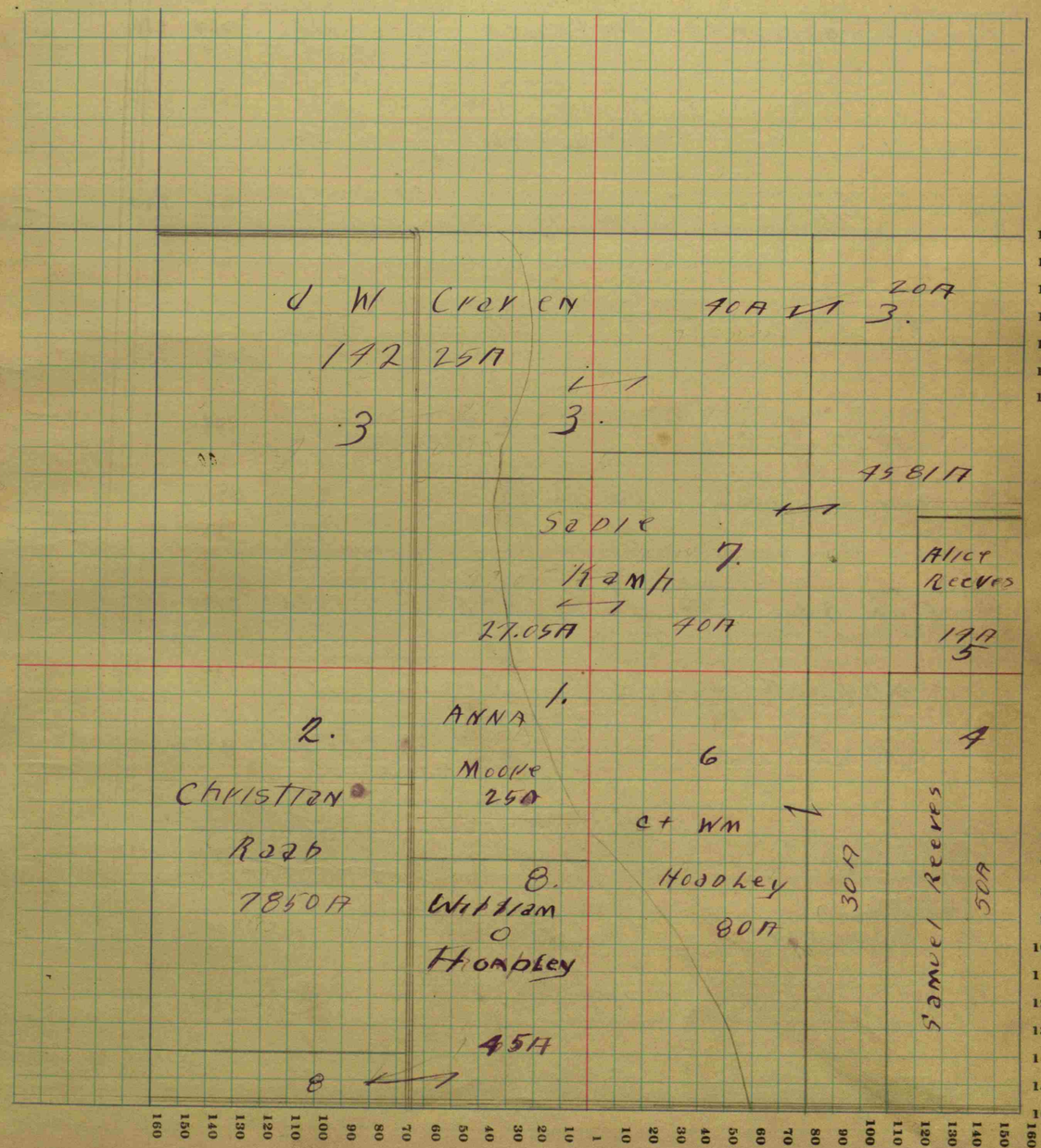

COUNTY, INDIANA, 19

Assessor's Plat-Book for Township, No.

Wm. B. Burford, Blank Book Mfr., Indianapolis.

NAMES OF OWNERS	Number on Plat	DESCRIPTION	Section	Township	Range	Acres	Hundredths	Value of Lands	Value of Improvements	Value of Lands and Improvements
Karsman, John	1	SE¼ NW¼				30		2100	500	
		PT SW¼ NW¼				30		2100		
Forest, Albert	2	NW¼ NW¼				10		260	210	
Price, E+M	3	PT NW¼ NW¼				20		2885	420	
		PT SW¼ NW¼				18	50			
Jesse Price.		PT E½ NE¼				20		180	280	
Craven, John	4	PT E½ NE¼				30		3000		
Raab, Christian	5	S PT E½ SE¼				60		4620		
Scotten, David Heirs	6	PT N½ NW¼				49	50	3715		
Scotten AB	7	W SIDE E½ NE¼				79		3185	610	
Scotten, Hanna	8	PT W½ NE¼				79	5	5565		
Thompson, Elizabeth	9	PT SW¼				90		12750		
		W½ SE¼				60				
		N½ NW¼ SE¼				20				
Thompson, Elmer	10	PT W½ SE¼				20		3200	2020	
		PT E½ SW¼				20				
Scotten, BF		PT NE¼				1		100	420	
Thompson, Elizabeth Heirs	11	PT W½ SW¼				50		3750	1450	
Thompson, James	12	PT W½ SW¼				20		1900	490	
						617	50	49600	6600	56400

SECTION No. 26

Congressional Township No. 14, R. 1W

SCALE: Forty rods to an inch, or ten rods to a space, Congress Land, which is one mile square for a section.

Number of acres in this section, according to the United States Survey,

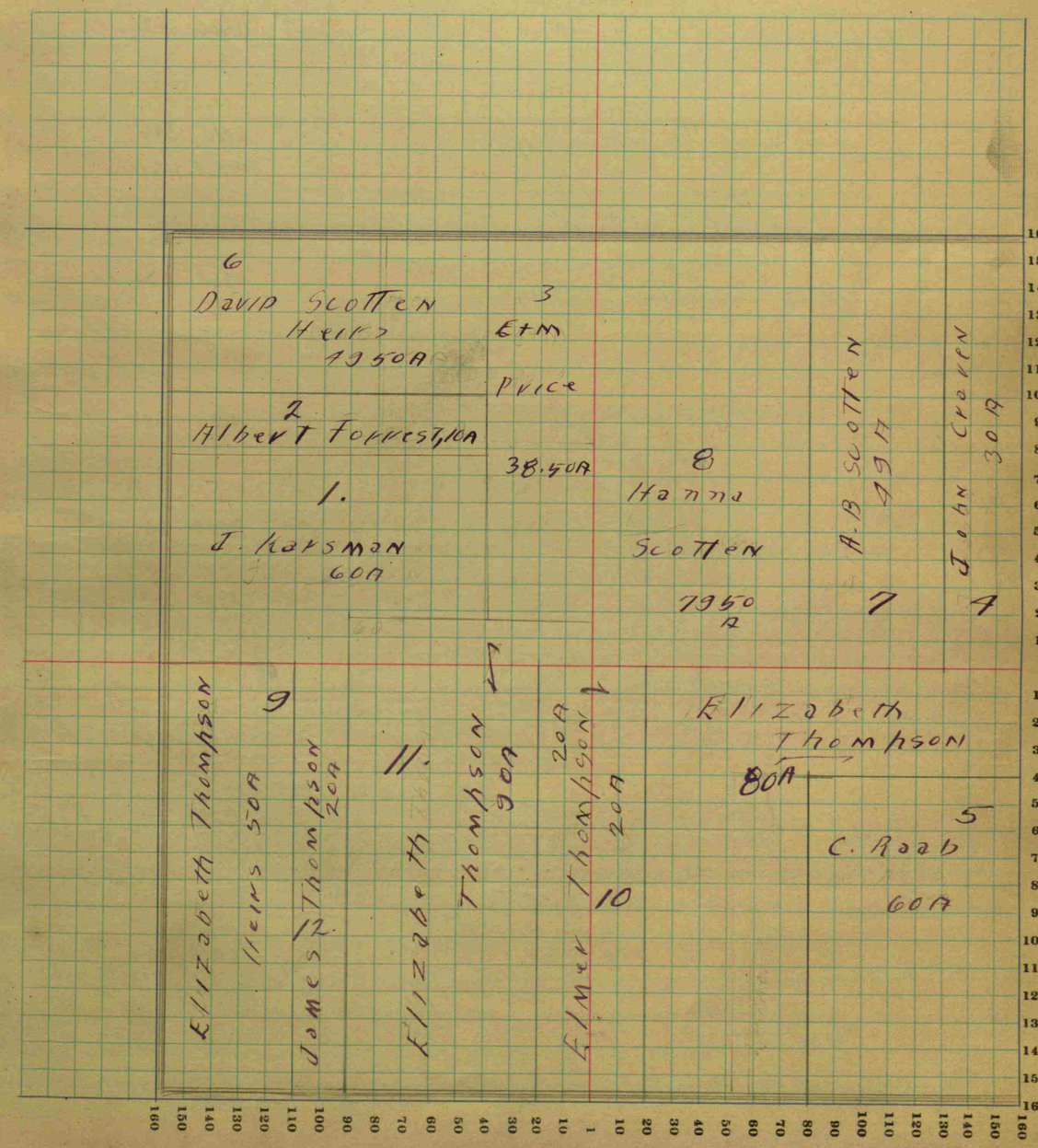

COUNTY, INDIANA, 19

Assessor's Plat-Book for Township, No.

Wm. B. Burford, Blank Book Mfr., Indianapolis.

	NAMES OF OWNERS	Number on Plat	DESCRIPTION	Section	Township	Range	Acres	Hundredths	Value of Lands	Value of Improvements	Value of Lands and Improvements
	Ross, Harry ETal	1	S½ NW¼				~~80~~ 75		5600	1650	
	Craven Wm	2	NE¼				160		11540	1420	
	Milhon, George	3	N½ NW¼				80		6000	315	
			NPT W½SW¼				50		3750	1140	
	Osborn, Sarah	4	E½ SE¼				80		5280	270	
	Milhon J W	5	PT N½ SW¼				17	50	1575	515	
	Stone, Rhoderick	6	W½E½SW¼				40		3000	250	
	Salsman, Homer	7	E½E½SW¼				40		2960	575	
?	Milhon, E V		PT S½SW¼					65			
	Hodge, Geo		PT SW¼				2		300	550	
	Patterson, Mark		PT SW¼SW¼				2	50	300	960	
?	Thompson, J		SW¼SW				20		1400		
	Craven, J T	8	PT W½SE¼				80		6000	150	
	Farmers Bank (Hagerstown)		PT SW¼SW¼					70			
	Thompson, Esther		PT SW¼SW¼				2		160	410	
							655.3	5	48165	6465	56630

SECTION No. 27

Congressional Township No. 14, R. 1W

SCALE: Forty rods to an inch, or ten rods to a space, Congress Land, which is one mile square for a section.

Number of acres in this section, according to the United States Survey,

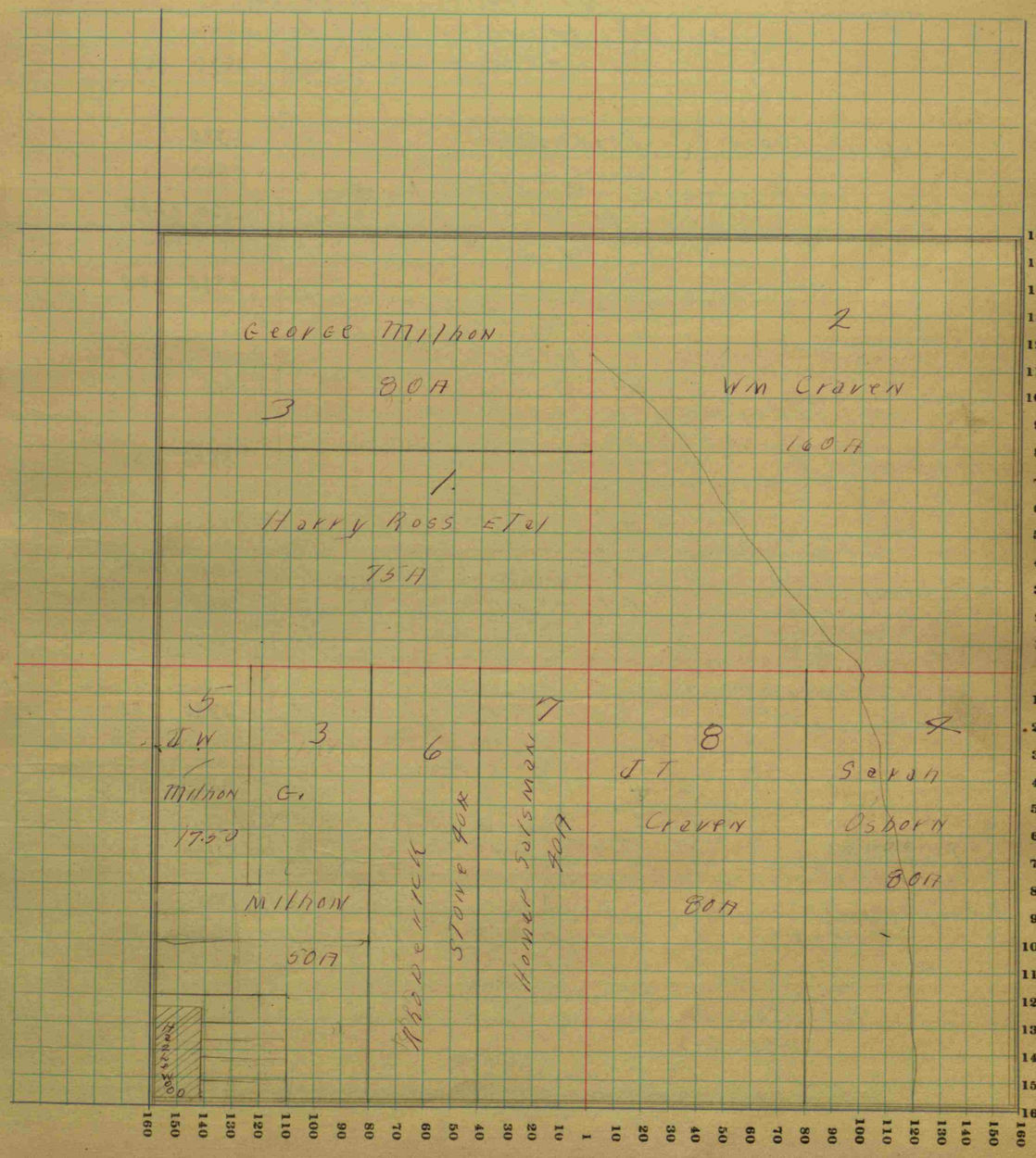

COUNTY, INDIANA, 19

Assessor's Plat-Book for Township, No.

Wm. B. Burford, Blank Book Mfr., Indianapolis.

NAMES OF OWNERS	Number on Plat	DESCRIPTION	Section	Township	Range	Acres	Hundredths	Value of Lands	Value of Improvements	Value of Lands and Improvements
Kivett, Alfred	1	E PT SE¼ NW¼				20		2750		
		PT NE¼ SW¼				5				
		PT NE¼ SW¼				19	75			
		PT SW¼ SE¼				5	25			
		PT SE¼ SW¼				70		4875	980	
Hazlewood, Perrel	2	NW¼ NE¼				40		4720		
		PT SW¼ NE¼				25		2950		
		NW¼ SE¼				13	50	1065	1260	
		PT SW¼ SE¼					70			
		PT SW¼ SE¼				30		2360	290	
		PT SW¼ SE¼					75			
		PT SW¼ SE¼					75			
Edwards, James D	3	PT SE¼ SE¼				1	50	150	610	
Hazlewood, E	4	SE NO SW¼ NE¼				15		3600	400	
		NW¼ SE¼				26	50			
		SE NO SE¼ NW¼				10				
Hazlewood, Joseph	5	PT N½ SE¼ SE¼				13	50			
Busby, Smith	6	PT E½ NE¼				50		4750	1500	
Bray John	7	PT SE¼ NE¼				21		1550	850	
Bray Evan M	8	PT NE¼ SE¼				20		1550	350	
Cooper, Carl	9	NE¼ NW¼				40		4720	260	
Moon Laura	10	W½ NW¼				80		9440	400	
Stout, Mary	11	W½ SW¼				80		6460	840	
Golden, James	12	PT SE¼ SE¼				4	78	360	275	
		PT E½ SE¼				17		1275	540	
Hinshaw, Mary		PT NE¼ SE¼					65			
Milhon, E V	13	PT SE¼ SE¼				3	01			
		PT SE¼ SE¼				3	50			
								56464	54595	6555 C9150

SECTION No. 28

Congressional Township No. 14, R. 1W

SCALE: Forty rods to an inch, or ten rods to a space, Congress Land, which is one mile square for a section.

Number of acres in this section, according to the United States Survey,



COUNTY, INDIANA, 19

Assessor's Plat-Book for [illegible] Township, No.

Wm. B. Burford, Blank Book Mfr., Indianapolis.

NAMES OF OWNERS	Number on Plat	DESCRIPTION	Section	Township	Range	Acres	Hundredths	Value of Lands	Value of Improvements	Value of Lands and Improvements
Glover, Alfred	1	Pt SW¼ NW¼				20		1100	950	
		E½ NW¼				80				
Collahan, W.M.	2	SE ND E½ NE¼				18		2130	700	
Cooper, Carl	3	Pt NW¼ NW¼				40		6380	1325	
		Pt W½ SW¼ NW¼				20				
Craven, W.M.	4	S. Pt W½ SE¼				50		5900	210	
Busby Smith	5	NW¼ SW¼				60		7080	100	
		Pt S½ SW¼				20		2360		
Meredith, Fred	6	NE¼ SW¼				40		13200	700	
		N Pt N½ NW¼ SW¼				30				
		N½ E½ SW¼				42				
Simmons, Elvira	7	Pt W½ NW¼				18		2360	200	
		Pt S½ SW¼				2				
Stout, Oren A	8	W½ NE¼				80		9000	640	
Scott Sarah M	9	Pt E½ NE¼				32		3775		
Smith, Laura	10	Pt E½ NE¼				30		3546		
Stout, Luther	11	Pt SE¼ S ~~E¼~~				38		4490	1300	
? Reitzel Grow	12	NW¼ NE¼				16		7190		
		Pt N W¼ NW¼				1				
		N½ SW¼ NE				44				
						673		78505	6125	84630

SECTION No. 29

Congressional Township No. 14, R. 1W

SCALE: Forty rods to an inch, or ten rods to a space, Congress Land, which is one mile square for a section.

Number of acres in this section, according to the United States Survey, ...



COUNTY, INDIANA, 19

Assessor's Plat-Book for Township, No.

Wm. B. Burford, Blank Book Mfr., Indianapolis.

NAMES OF OWNERS	Number on Plat	DESCRIPTION	Section	Township	Range	Acres	Hundredths	Value of Lands	Value of Improvements	Value of Lands and Improvements
Simmons, Elvira	1	NE NO E² NE⁴				50		5900	700	
Simmons, David	2	E² NW⁴				80		11800	1500	
		E² E² W² NW⁴				20				
Duncan, Chas	3	SE⁴ SE⁴				40		9500	1260	
		NE⁴ SE⁴				40				
		PT SW⁴ SE⁴					50			
Cooper Louis	4	NW⁴ SE⁴				40	25	3600		
Prather, Mary	5	S PT SW⁴ SE⁴				32	50	7300	350	
		PT SE⁴ SW⁴				37				
Sellers, Chas	6	S end W² NW				43		5070		
Patterson, MW	7	S PT SW⁴ SE⁴				7	50	750	950	
Bayliss, Robt Wife	8	S end E² NE⁴				29		5780	1260	
		SE PT W² NE⁴				20				
Blunk, David	9	W² SW⁴ SW⁴				40		8800	720	
		PT E² SW⁴				40				
		PT SW⁴				3		130	150	
Broadstreet, Orville	10	NE⁴ SW⁴				40		4400		
? Geo W Reitze	11	PT W² NE⁴				55	10	6490	260	
Evans Eduard E. and Mary Susan			32			17		2010	1000	
						634	85	71530	8150	79680

SECTION No. 32

Congressional Township No. 14, R. 1W

SCALE: Forty rods to an inch, or ten rods to a space, Congress Land, which is one mile square for a section.

Number of acres in this section, according to the United States Survey,



COUNTY, INDIANA, 19

Assessor's Plat-Book for Township, No.

Wm. B. Burford, Blank Book Mfr., Indianapolis.

NAMES OF OWNERS	Number on Plat	DESCRIPTION	Section	Township	Range	Acres	Hundredths	Value of Lands	Value of Improvements	Value of Lands and Improvements
EDMONSON, J B	1	NE¼ SW¼				40		1440	780	
		S½ E½ SW¼				40		98		
		W½ S½ SE¼				10		1000	250	
		PT W½ SW¼				65		7410	780	
Mynott, Richard	2	PT E½ NE¼				70		5600	1080	
Moon, Warner	3	PT N½ NE¼				18				
		PT W½ SE¼				79	75	7350	480	
Reitzel, G.W.	4	PT E½ NW¼				63		7700	720	
		PT NW¼ NW¼				1				
		N½ SW¼ NE¼				19				
		PT NW¼ NE¼				150				
Stout, Mary	5	E½ W½ NW¼				40		5610	1300	
		PT W½ W½ NW¼				13				
		PT W½ NW¼				11				
Warmouth, Oscar	6	PT W½ NW¼				5		400	285	
McClellan, Geo + wife	7	PT SE¼				30		2910		
Barnes W D	8	SE cor W½ NE¼				16				
		PT E½ SE¼				44		4620	390	
Neat E + wife	9	PT S + SW¼ of SW¼				7		400	300	
Thompson Wm		SW¼ NE¼				5	60	415	250	
Underwood, Robt	10	PT E½ NW¼				15	75	1200	150	
Wright, Fred M		PT NE¼					60	100	1180	
Mynott, Earl		PT W½ SE¼					25	25	200	
Stout, A D 2	11	N of W½ NW¼				9		900	400	
						628	45	52450	8545	61025

SECTION No. 33

Congressional Township No. 14, R. 1W

SCALE: Forty rods to an inch, or ten rods to a space, Congress Land, which is one mile square for a section.

Number of acres in this section, according to the United States Survey,

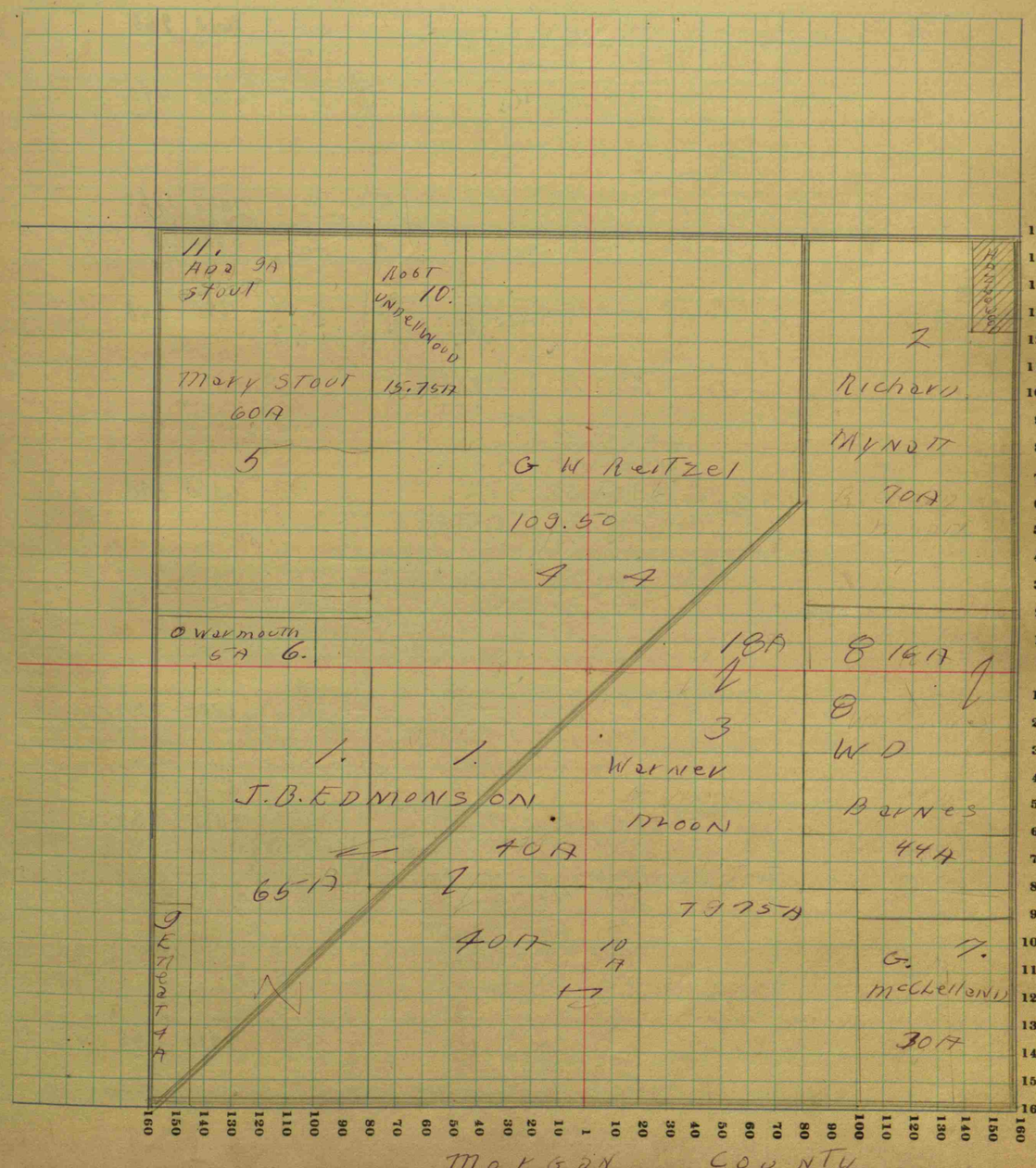

COUNTY, INDIANA, 19

Assessor's Plat-Book for Township, No.

Wm. B. Burford, Blank Book Mfr., Indianapolis.

NAMES OF OWNERS	Number on Plat	DESCRIPTION	Section	Township	Range	Acres	Hundredths	Value of Lands	Value of Improvements	Value of Lands and Improvements
McClelland, Geo	1	W² SW⁴				80	00	7540	1060	
Allen Mary C	2	E² SW⁴				67	80	5610	250	
Ragland, Chas	3	E² NE⁴				80		6400	490	
Richardson, Joshua	4	W² SE⁴				80		7440	1060	
		SE⁴ SE⁴				40		3720		
Tunney, Nancy	5	N² NE⁴ SE⁴				20		1680	350	
Allen, Hester, J	6	Pt N½ NW⁴ NW⁴				32				
Patterson, Milton	7	W² NE⁴				80		6000	100	
Moon, Warner	8	Pt W² NW⁴				1				
Ward, John N	8	Pt NE⁴ SE⁴				20		1700	460	
Barnes, Jesse	9	Pt W² NW⁴				32		2465	530	
Barnes, Wilson	10	Pt N½ NE⁴				13	96	1325	2500	
		Pt W² NW⁴ NW⁴					29			
		Pt W² NW⁴								
Stout, Martha	11	E² NW⁴				80		7910	750	
		Pt E² SW⁴				12				
						639	75	51990	7570	59560

SECTION No. 34

Congressional Township No. 14, R. 1W

SCALE: Forty rods to an inch, or ten rods to a space, Congress Land, which is one mile square for a section.

Number of acres in this section, according to the United States Survey,

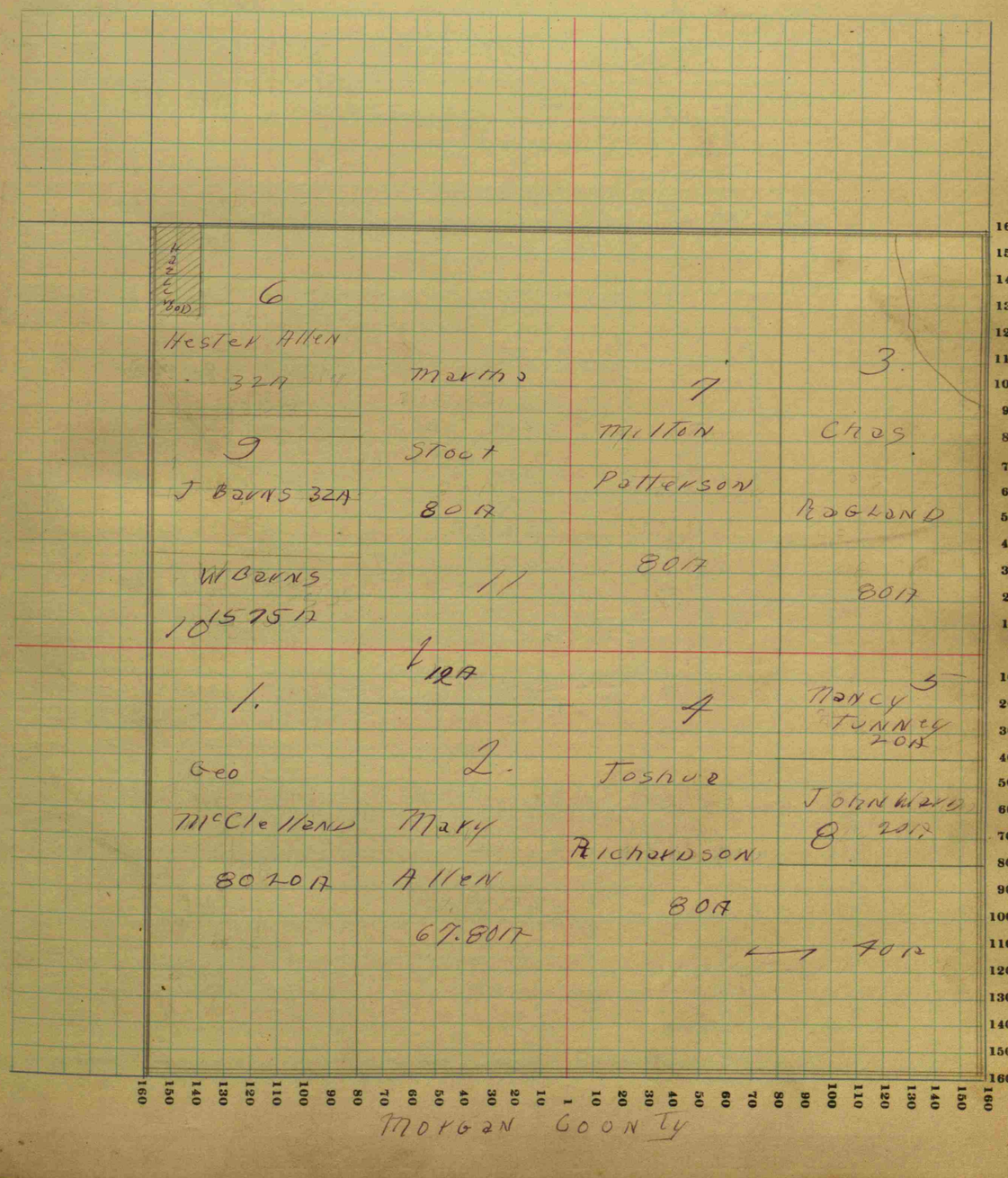

COUNTY, INDIANA, 19

Assessor's Plat-Book for Township, No.

Wm. B. Burford, Blank Book Mfr., Indianapolis.

NAMES OF OWNERS	Number on Plat	DESCRIPTION	Section	Township	Range	Acres	Hundredths	Value of Lands	Value of Improvements	Value of Lands and Improvements
Guthridge, Julia	1	E½ NE¼ SW¼				20		1500	150	
Cox, Mary	2	Pt S½ NW¼				56		4400		
Wildman, Jacob	3	W½ SW¼				80		7840	950	
Rushton, Walter	4	SE¼ SW¼				40		4160	580	
		Pt E½ SW¼				20		2080		
Johnson Chas	5	S Pt E½ SE¼				66	53	6320	1500	
Henley, Nonnie	6	N½ NW¼				80		8000	850	
		S ¼ NW¼				30		2250		
Milhon, E V	7	Pt NE¼				81	28	7200	525	
		Pt NE¼ SE¼				1				
Kelley, Henry	8	S Pt NE¼				64	75	5520	580	
		Pt W½ SW¼				40		3400		
Thompson, Thos	9	W½ SE¼				90		3000		
Whallon, Parker	10	Pt NW¼ NE¼				13	50	945	340	
?	McPherson & Hanson	Pt SE ½ SE¼				90		3000		
?	Ward, Rawleigh	Pt W½ SW¼				76	60	5980	560	
		Pt E½ SE¼				~~18~~	~~17~~			
						72	68	64995	6035	71030

SECTION No. 35

Congressional Township No. 14, R. 1W

SCALE: Forty rods to an inch, or ten rods to a space, Congress Land, which is one mile square for a section.

Number of acres in this section, according to the United States Survey,

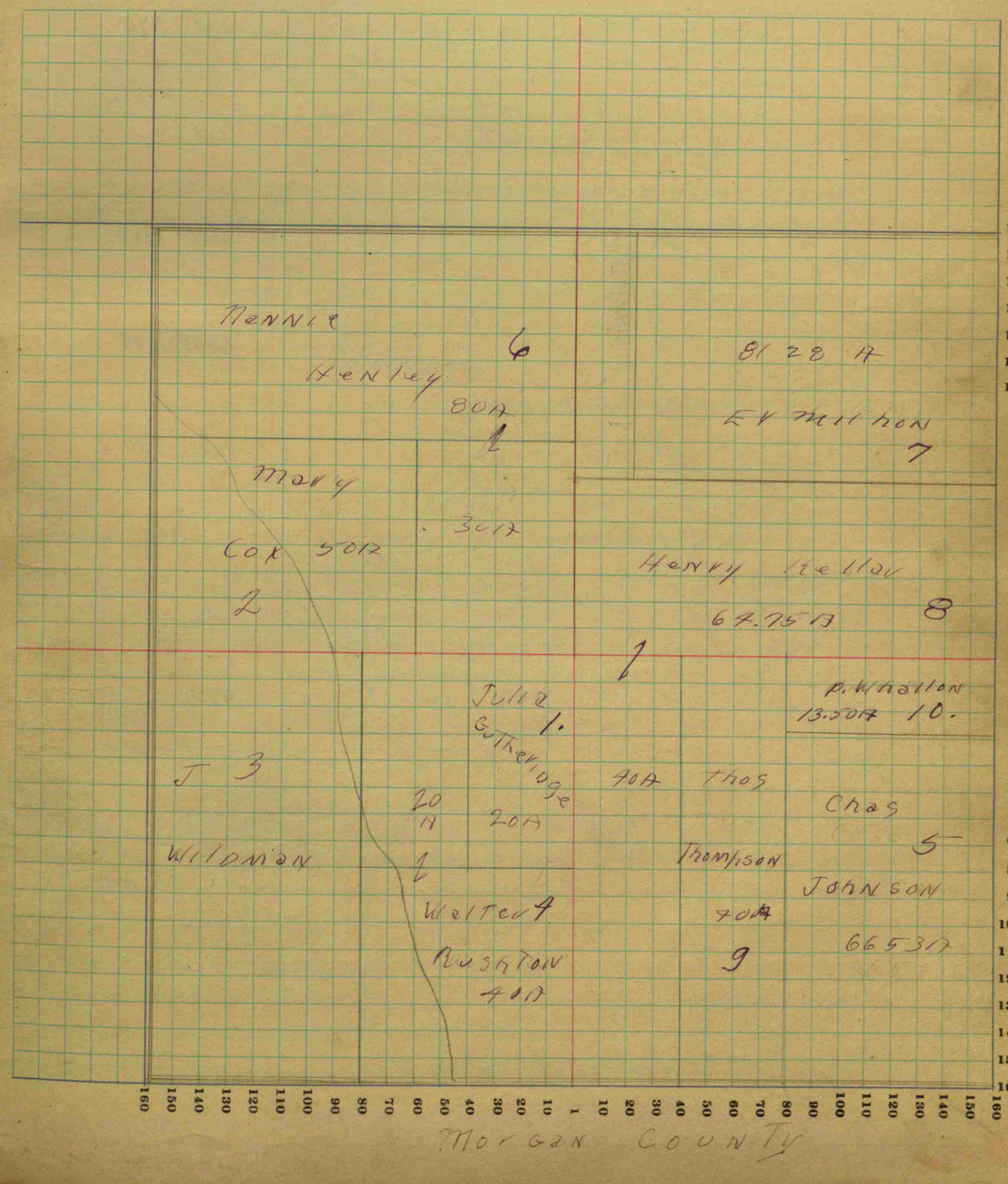

COUNTY, INDIANA, 19

Assessor's Plat-Book for Township, No.

Wm. B. Burford, Blank Book Mfr., Indianapolis.

NAMES OF OWNERS	Number on Plat	DESCRIPTION	Section	Township	Range	Acres	Hundredths	Value of Lands	Value of Improvements	Value of Lands and Improvements
Johnson, Chas	1	E² NW⁴				80		8000		
		S end W² SW⁴				33	77	2190		
Barnes, Jeanette	2	PT W² NW⁴				16	50	1400	375	
Wilson, E V	3	PT NW⁴ NW⁴				16		1250		
Bowman, Wm R	4	E² SW⁴				80		6000	1750	
		PT W² SE⁴				5		375		
Allison, Carl	5	E² SE⁴				80		6000	1600	
		W side E² NE⁴				2		150		
Thompson, E D P	6	PT W² NE⁴				33		5060	980	
		PT W² NE⁴				35				
Henley, Nannie	7	PT E² NE⁴				78		6240		
Hoadley, Virgil	8	PT W² SE⁴				37	50	4875		
		PT W² SE⁴				37	50			
Hoadley, Wm O		PT W² SE⁴				3				
								53897	41560	47055	46265

SECTION No. 36

Congressional Township No. 14, R. 1W

SCALE: Forty rods to an inch, or ten rods to a space, Congress Land, which is one mile square for a section.

Number of acres in this section, according to the United States Survey,



COUNTY, INDIANA, 19

Assessor's Plat-Book for Township, No.

Wm. B. Burford, Blank Book Mfr., Indianapolis.

NAMES OF OWNERS	Number on Plat	DESCRIPTION	Section	Township	Range	Acres	Hundredths	Value of Lands	Value of Improvements	Value of Lands and Improvements
Elliot, Wilber	1	E² NE⁴				80		5200	1850	
Hanna Wilber	2	E² SE⁴				80		5600		
Prewitt, CW	3	S² N² NE⁴ DTW² SE⁴				40		2600		
Mallatt, AJ	4	NW⁴ NE⁴				40		2600	650	
Martin, W John	5	W² SE⁴				79		5500		
Brown, Oliver.	6	PT E² SW⁴				52	20	3135		
York E E.	7	PT E² SW⁴				26	60			
Miles Horace G	8	E² NW⁴				80		7756 50		
Lamb Eldridge	9	PT SW⁴ N W⁴ PT W² SW⁴				39 2		2380	450	
McCormick, Otis	10	N W⁴ N W⁴				40		1600		
Cox Elizabeth	11	PT W² SW⁴ PT W² N W⁴				76 2.05		1520	1750	
								637.62	49385	3900 63285

SECTION No. 29

Congressional Township No. 15, R. 1 E

SCALE: Forty rods to an inch, or ten rods to a space. Congress Land, which is one mile square for a section.

Number of acres in this section, according to the United States Survey,



COUNTY, INDIANA, 19

Assessor's Plat-Book for Township, No.

Wm. B. Burford, Blank Book Mfr., Indianapolis.

NAMES OF OWNERS	Number on Plat	DESCRIPTION	Section	Township	Range	Acres	Hundredths	Value of Lands	Value of Improvements	Value of Lands and Improvements
McCormick A.S.	1	PT W½ SE¼ SE cor W½ NE¼				22 10	25	1780 400	1010	
McCormick, A.D	2	PT NE¼ PT W½ NE¼				52 90		5240	650	
Wood, John R	3	PT W½ NE¼				23		1365	540	
Burns, Theodore	4	PT E½ SE¼				62	63	3445	700	
Kendall, T.C.	5	PT SE¼ SE¼				57		4670	960	
Cox, Elizabeth	6	E½ SE¼ PT W½ NW¼				2 45	10			
Stephenson, Susan	7	PT SW¼ W½ SE¼				39		2340	360	
Cartersburg Springs	8	NW¼ SW fr¼				32		2400	1350	
Hufford, H H	9	PT NW¼ fr				7	22			
Veach, Albert		PT fr SW¼ NW¼				4	60			
						393	80	22140	5590	27630

SECTION No. 30

Congressional Township No. 15, R. 1E

SCALE: Forty rods to an inch, or ten rods to a space, Congress Land, which is one mile square for a section.

Number of acres in this section, according to the United States Survey,



COUNTY, INDIANA, 19

Assessor's Plat-Book for Township, No.

Wm. B. Burford, Blank Book Mfr., Indianapolis.

NAMES OF OWNERS	Number on Plat	DESCRIPTION	Section	Township	Range	Acres	Hundredths	Value of Lands	Value of Improvements	Value of Lands and Improvements
Little, Sam	1	PSE¼ SE¼				11	71			
Brickley, Clara	2	PT W½ NE¼				1	76			
Rotlitt, Mary		PT E½ NE¼				20	30	2080		
Quinn Wm K		SE PT N½ SW¼				1	60			
Cox Elizabeth	3	PT E½ NE¼				3				
Quinn Evert	4	PT NW¼ SW¼ N½ SE¼				32	50	4060		
Little Thomas	5	SE¼ SE¼				13	29			
Holderman Hattie	6.	NE¼ SE¼				17				
		SE¼ NE¼				40				
		PT NW¼ SW¼				23	75			
		SE Cor W½ NW¼				9	52	11300	650	
Nancy McNelly		PT SW¼ SE¼					80			
						200	25	17390	650	18040

SECTION No. 31

Congressional Township No. 15, R. 1 E

SCALE: Forty rods to an inch, or ten rods to a space, Congress Land, which is one mile square for a section.

Number of acres in this section, according to the United States Survey,

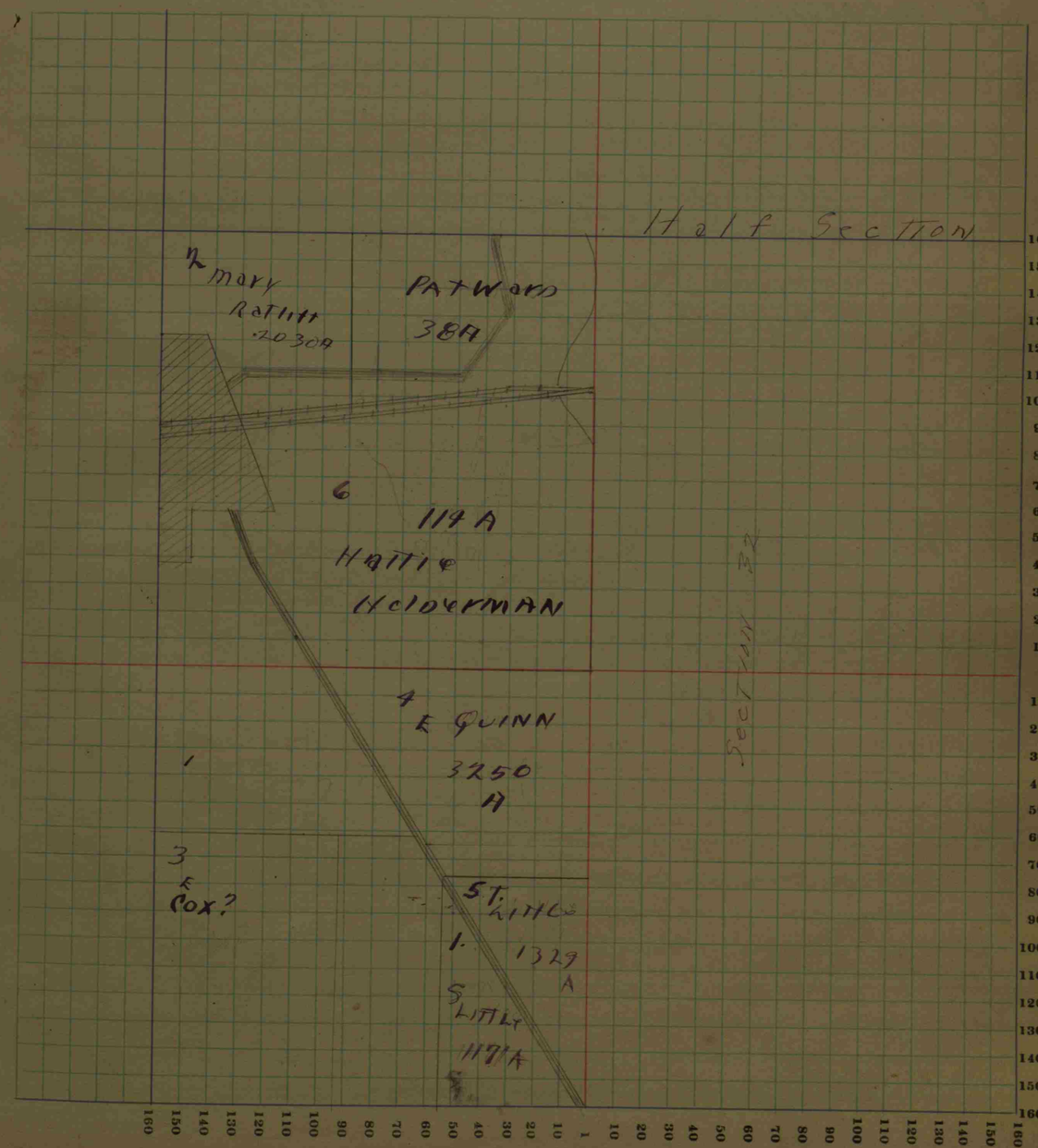

COUNTY, INDIANA, 19

Assessor's Plat-Book for Township, No.

Wm. B. Burford, Blank Book Mfr., Indianapolis.

NAMES OF OWNERS	Number on Plat	DESCRIPTION	Section	Township	Range	Acres	Hundredths	Value of Lands	Value of Improvements	Value of Lands and Improvements
Holderman Hattie	1	Pt NW¼ SW¼				90				
York, Pleasant	2	Pt E½ SW¼				77	33	4270		
		Pt NW¼ SE¼				6				
		Pt SW¼				2	77			
Miles, Strom	3	Pt NE¼				115		$550		
		Pt SE¼				138		13600	4640	
Reader, Nettie	4	Pt NE¼				42		2650		
Little, Sam	5	Pt S½ SW¼				42	66			
Little, Thomas H		SE cor SE¼				1		125	920	
York EE	6	Pt E½ NW¼				71	22	7225	840	
								449.94	37020	6700 42720

SECTION No. 32

Congressional Township No. 15, R. 1E

SCALE: Forty rods to an inch, or ten rods to a space, Congress Land, which is one mile square for a section.

Number of acres in this section, according to the United States Survey,

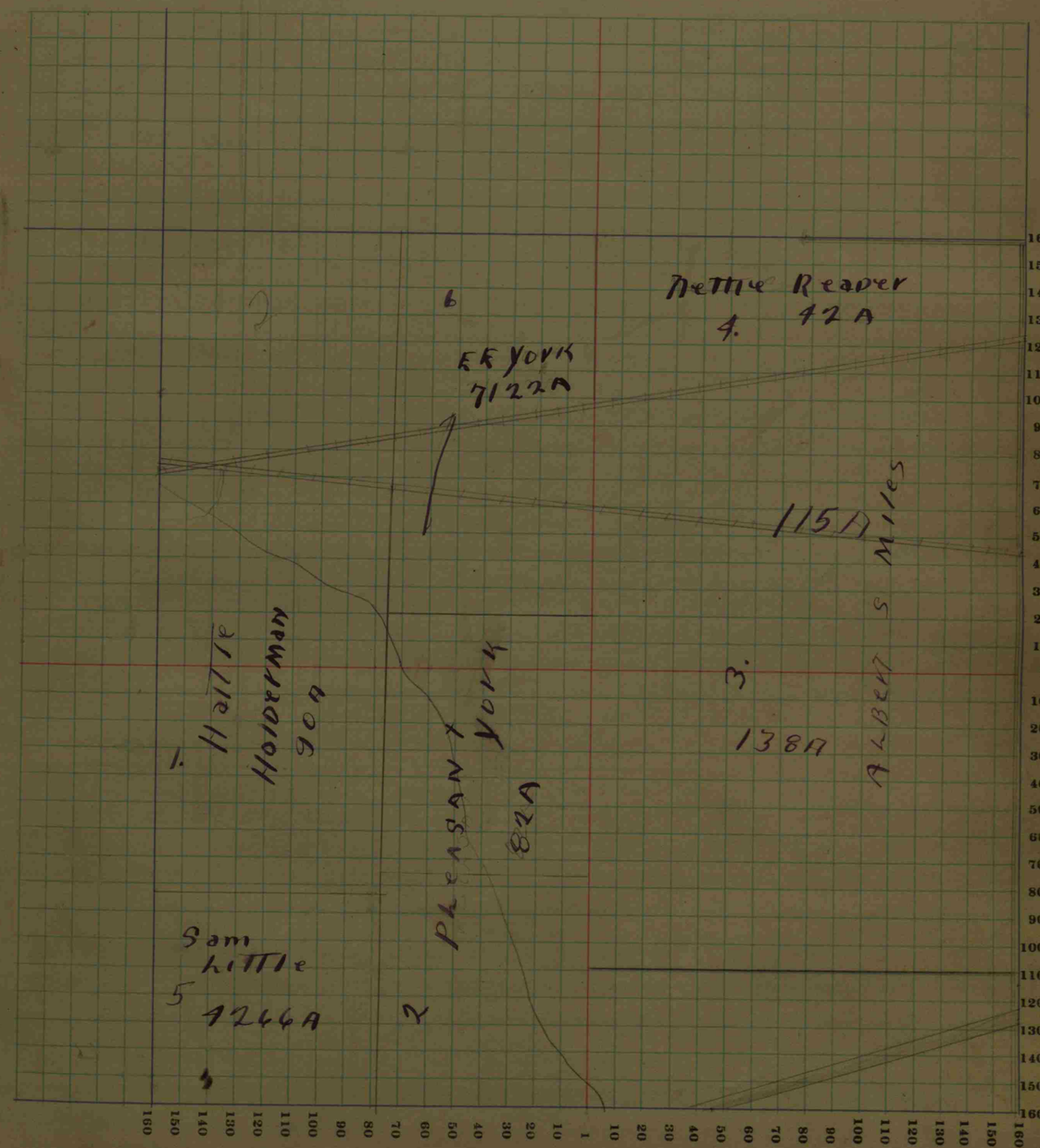

COUNTY, INDIANA, 19

Assessor's Plat-Book for Township, No.

Wm. B. Burford, Blank Book Mfr., Indianapolis.

NAMES OF OWNERS	Number on Plat	DESCRIPTION	Section	Township	Range	Acres	Hundredths	Value of Lands	Value of Improvements	Value of Lands and Improvements
Hamrick, Margaret	1	S 2 S E ¼				40		3600		
Martin, Walter	2	PT SW ¼				95		6460	100	
Davis, Louisa	3	PT SW ¼				64		4500	740	
Fletcher, H. + Stewart, R	4	PT SE ¼				120		9960	1220	
Miles, S. Thom	5	PT NE ¼				123		10200		
		PT S ½ NE ¼				37		2775		
		PT SE ¼ NW ¼				3		240	300	
Little, Thos. H	6	PT NW ¼ NW ¼				7	86			
Davis, A.B. + Laura	7	PT SW ¼ NW ¼				20		1560	420	
Reeder, Nettie	8	PT NW ¼ ¼				100		9000	1200	
Little, Sam	9	PT NW ¼ NW ¼				22	14			
Voer, Pleasant	10	PT NW ¼				6				
						634	.00	49295	3940	52275

SECTION No. 5

Congressional Township No. 14, R. 1E

SCALE: Forty rods to an inch, or ten rods to a space, Congress Land, which is one mile square for a section.

Number of acres in this section, according to the United States Survey,

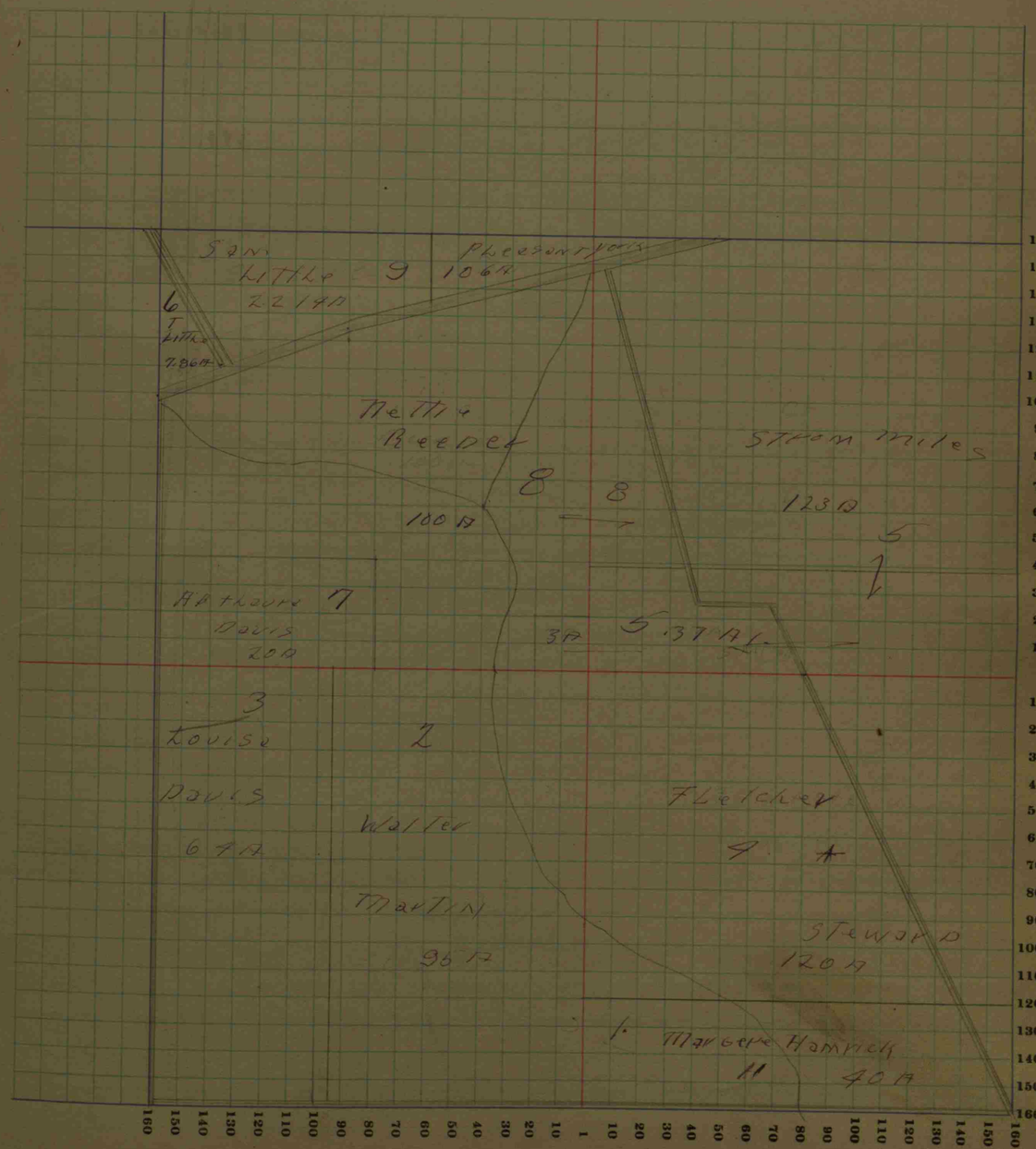

COUNTY, INDIANA, 19

Assessor's Plat-Book for Township, No.

Wm. B. Burford, Blank Book Mfr., Indianapolis.

NAMES OF OWNERS	Number on Plat	DESCRIPTION	Section	Township	Range	Acres	Hundredths	Value of Lands	Value of Improvements	Value of Lands and Improvements
~~Waterous, George~~ Doris Bert	1	~~PT S² NE⁴~~				63	58	5715	60	
Miller, Mary	2	PT N½ W½				22	94	2450	1260	
Little, Thos H	3	PT E² fr				21	72	3220		
		PT E² NE⁴				10				
Cook, Ora	4	N² fr				50		5525	850	
Miles, Edith	5	PT S² fr				165		14480	460	
						333.24		31390	2630	34020

SECTION No. 6

Congressional Township No. 14, R. 1E

SCALE: Forty rods to an inch, or ten rods to a space, Congress Land, which is one mile square for a section.

Number of acres in this section, according to the United States Survey,



COUNTY, INDIANA, 19

Assessor's Plat-Book for Township, No.

Wm. B. Burford, Blank Book Mfr., Indianapolis.

NAMES OF OWNERS	Number on Plat	DESCRIPTION	Section	Township	Range	Acres	Hundredths	Value of Lands	Value of Improvements	Value of Lands and Improvements
DeBard, Retel	1	Pt NE¼				150		11700	410	
Davis, Arthur	2	W½ SE¼				83	32	5835	310	
Davis, Louisa	3	Pt E½ NE¼				7				
		Pt E SE¼				29	?	3875		
Woodard, Abbie	4	Pt S½ SW¼				36		2520		
Harrison, Amanda	5	Pt SW¼ S½				19	50	1200		
		Pt S½ S½				23	25	1395		
						348,18		26025	720	26745

SECTION No. 7

Congressional Township No. 14, R. 1E

SCALE: Forty rods to an inch, or ten rods to a space, Congress Land, which is one mile square for a section.

Number of acres in this section, according to the United States Survey,



COUNTY, INDIANA, 19

Assessor's Plat-Book for Township, No.

Wm. B. Burford, Blank Book Mfr., Indianapolis.

NAMES OF OWNERS	Number on Plat	DESCRIPTION	Section	Township	Range	Acres	Hundredths	Value of Lands	Value of Improvements	Value of Lands and Improvements
Davis, Louise	1	W² NE¼				80		3600	100	
		PTE² SE¼				79	76	3375		
Little, Mabel	2	NW¼				160		10720		
Gibbs, Fred	3	PTE² NE¼				73		5760	520	
Davis, Arthur M	4	W² SE¼				80		5200		
		S² SW¼				80		5600		
		W² SW¼				80		5200	1050	
						627	76	39455	1670	41125

SECTION No. 8

Congressional Township No. 14, R. 1E

SCALE: Forty rods to an inch, or ten rods to a space, Congress Land, which is one mile square for a section.

Number of acres in this section, according to the United States Survey,



COUNTY, INDIANA, 19

Assessor's Plat-Book for Township, No.

Wm. B. Burford, Blank Book Mfr., Indianapolis.

NAMES OF OWNERS	Number on Plat	DESCRIPTION	Section	Township	Range	Acres	Hundredths	Value of Lands	Value of Improvements	Value of Lands and Improvements
White, Thos	1	W½ NW¼				80		720	480	
Peacock, Morris	2	E½ NW¼				80		6800	1180	
		NW¼ NE¼				40		3440		
Franklin, Alexander	3	N½ NE¼				80		6400	1060	
Mills, Emil	4	NW¼ SE¼				40		3240		
		Pt SW¼				14				
		Pt SW¼				10				
		Pt W½ SW¼ SE¼				20	58			
Rushton, Coffmire	5	Pt SW¼				77	81	6860		
		Pt SW¼				2				
Anderson, B W	6	SE¼ SE¼				40		3400		
Mitchell, Frank	7	S½ SW¼ SE¼				20		1500		
Peacock Elwood		S½ NE¼	17	14	1E	40		3320		
Hampton Walter			17			40		2780		
						641	39	38440	2940	41380

SECTION No. 17

Congressional Township No. 14, R. 1E

SCALE: Forty rods to an inch, or ten rods to a space, Congress Land, which is one mile square for a section.

Number of acres in this section, according to the United States Survey,



COUNTY, INDIANA, 19

Assessor's Plat-Book for Township, No.

Wm. B. Burford, Blank Book Mfr., Indianapolis.

NAMES OF OWNERS	Number on Plat	DESCRIPTION	Section	Township	Range	Acres	Hundredths	Value of Lands	Value of Improvements	Value of Lands and Improvements
Mills, Emil	1	PSE¼ + SW¼				92	58	3825	1340	
Rushton, Cophine	2	PT SE¼				100	57	6980	1380	
		PT SE¼				8				
Rushton, Dorothy	3	PT S ½ N½ SW¼				58	50	5265	820	
Franklin, Alexander	4	N½ ½				83	50	7265	1260	
		S½ ½				39	80	3045		
						23	8 00	26980	4800	31180

SECTION No. 18

Congressional Township No. 14, R. 1 E

SCALE: Forty rods to an inch, or ten rods to a space, Congress Land, which is one mile square for a section.

Number of acres in this section, according to the United States Survey,



COUNTY, INDIANA, 19

Assessor's Plat-Book for _____ Township, No. _____

Wm. B. Burford, Blank Book Mfr., Indianapolis.

NAMES OF OWNERS	Number on Plat	DESCRIPTION	Section	Township	Range	Acres	Hundredths	Value of Lands	Value of Improvements	Value of Lands and Improvements
~~Clifton, Sarah~~ Mitchel Sumner	~~1~~	~~PT E² N½~~				79	78	5135	660	
Clifton, Lewis	2	PT NE¼				4	68	340		
~~Hall, Wm~~ Ferguson Oscar	~~3~~	~~PT S²~~ S. Fr. S. ½				~~63~~ 63	~~80~~ 80	3465	560	
Titus, Florence	4	E PT S² NE¼ S²				79	78	8255	610	
English, Earl	5	PT N fr NE¼				30		1950	590	
		PT fr N²				53	66	4015		
Henderson, Wm	6	PT SW¼ SE¼				5		375	200	
Rushton Dorothy		S Pt S.W.¼ S.E.¼				15				
						396	50	23595	2640	26175

SECTION No. 19

Congressional Township No. 14, R. 1 E

SCALE: Forty rods to an inch, or ten rods to a space, Congress Land, which is one mile square for a section.

Number of acres in this section, according to the United States Survey, _____

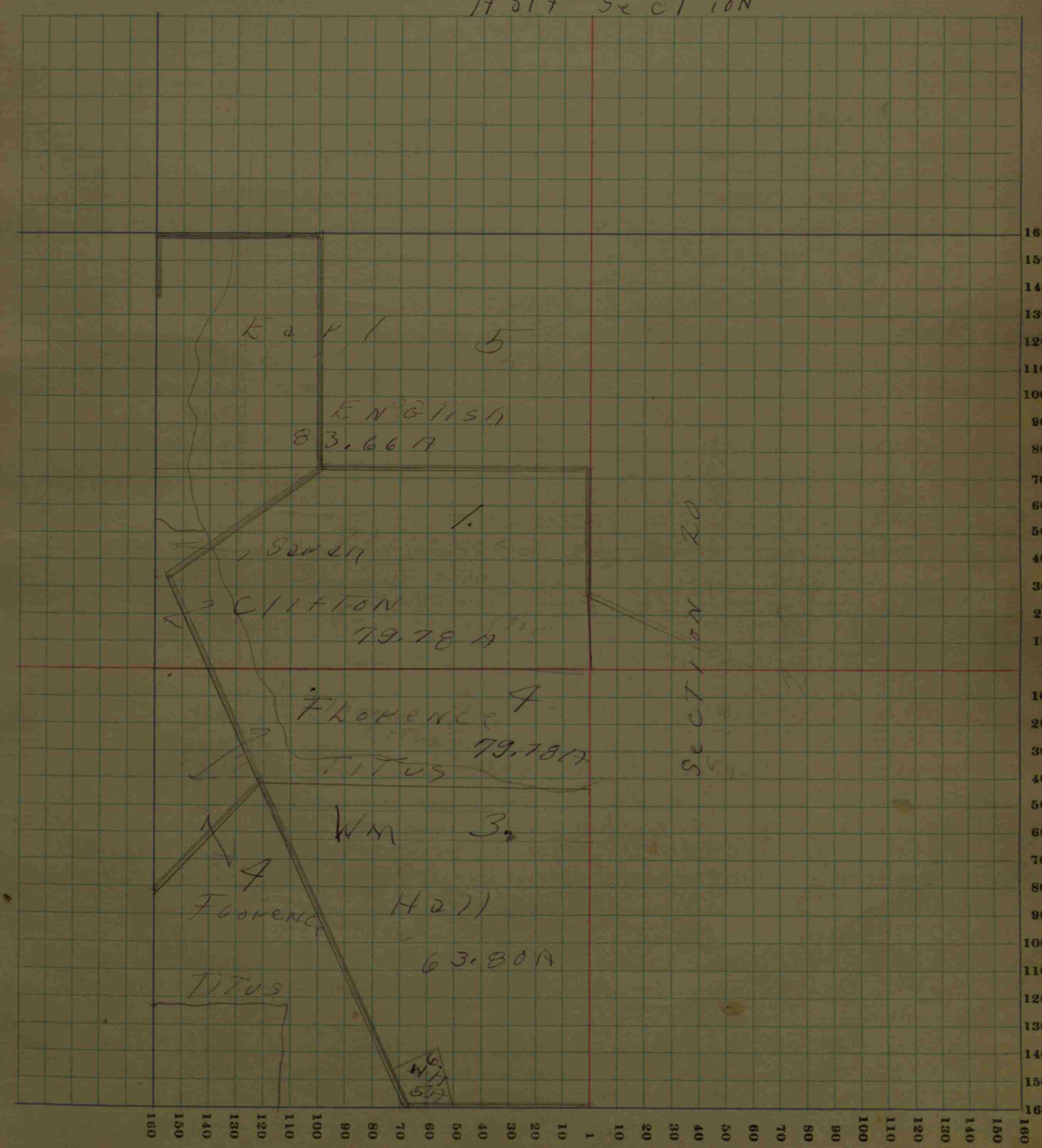

COUNTY, INDIANA, 19

Assessor's Plat-Book for Township, No.

Wm. B. Burford, Blank Book Mfr., Indianapolis.

NAMES OF OWNERS	Number on Plat	DESCRIPTION	Section	Township	Range	Acres	Hundredths	Value of Lands	Value of Improvements	Value of Lands and Improvements
Brown, Chas	1	E½ NE¼				79	80	6145	700	
Hobson, James	2	PT E½ SE¼				15	31			
Baldwin, Emma	3	PT W½ NE¼				31		2015		
Mitchell, Frank	4	E½ NW¼				80		6000	715	
Lowe, Granville, Jr	5	SW¼ SW¼				40		3900	950	
		PT NW¼ SW¼				20				
Brown, Albert G	6	N PT E½ SE¼				28	96	1835		
		PT E½ SE¼				8	60	575		
		PT SW¼ SE¼				28	20	1885	350	
Coster, Harriet	7	PT W½ NW¼				37		3900	1000	
		PT W½ NE¼				12	34			
Cook, Wm H	8	PT S W¼ SW¼				8				
		PT W½ NW¼				11	25			
		PT W½ SW¼				10				
		PT W½ NE¼				68	25	7840	1500	
Stanley, Elwood	9	W side W½ SW¼ PT E½ SW¼				65	65	12380	800	
		PT ~~E½~~ S ~~W¼~~				16				
		PT W½ SE¼				79	66			
						642	87	46470	6015	52485

SECTION No. 20

Congressional Township No. 14, R. 1 E

SCALE: Forty rods to an inch, or ten rods to a space. Congress Land, which is one mile square for a section.

Number of acres in this section, according to the United States Survey,

