ASSESSOR'S PLAT BOOK

Liberty Township

Hendricks County

1933

COUNTY, INDIANA, 19

Assessor's Plat-Book for Township, No.

Wm. B. Burford Printing Co., Indianapolis

NAMES OF OWNERS	Number on Plat	DESCRIPTION	Section	Township	Range	Acres	Hundredths	Value of Lands	Value of Improvements	Value of Lands and Improvements
MILES JEFFERSON	1.	N.W.F.R. 1/4	1	14	1W	142		2840		2840
LEATHERS ALICE M.	2	P.T. S 1/2 N.E 1/4	1	14	1W	41	50	1450	1500	4450
+ Wm R. SWOPE		P.T. N.F.R. N.E 1/4	1	14	1W	50		1500		
COOK ORIE E.	3.	P.T. N.E 1/4 N.E 1/4	1	14	1W	16		560		560
MILLER ELIJAH	4	P.T. E 1/2 N.E 1/4	1	14	1W	24	92	1000		2225
+ MARY		P.T. E 1/2 N.E 1/4	1	14	1W	5	57	225	1000	
THOMAS J ALBERT	5	P.T. S. 1/2	1	14	1W	112	50	3720	480	7700
MILES		P.T. S. 1/2	1	14	1W	138		3500		
MILLER JAY S.	6	P.T. S. 1/2	1	14	1W	2		100	2000	2100
+ ELIZABETH V.										
MILLER GEO. W	7	P.T. W 1/2 S.W. 1/4	1	14	1W	5		175		1555
+ TILLIE C.		N. P.T. E. SIDE S.W. 1/4	1	14	1W	28		980	400	
FRANKLIN BERT	8.	P.T. W 1/2 S.W. 1/4	1	14	1W	10		600	700	2160
		P.T. N.W. 1/4 S.W. 1/4	1	14	1W	6		360		
		P.T. N.W. 1/4 S.W. 1/4	1	14	1W	3	36	200	300	
FARMERS TRUST CO.	9.	P.T. S. 1/2 S.W. 1/4	1	14	1W	15	88	480		480
SMITH IDA E	10	P.T. N.W. 1/4 S.W. 1/4	1	14	1W	3	50	175		175
								17865	6380	24245

SECTION No. 1

Congressional Township No. 14, R. 1W

SCALE: Forty rods to an inch, or ten rods to a space, Congress Land, which is one mile square for a section.

Number of acres in this section, according to the United States Survey,

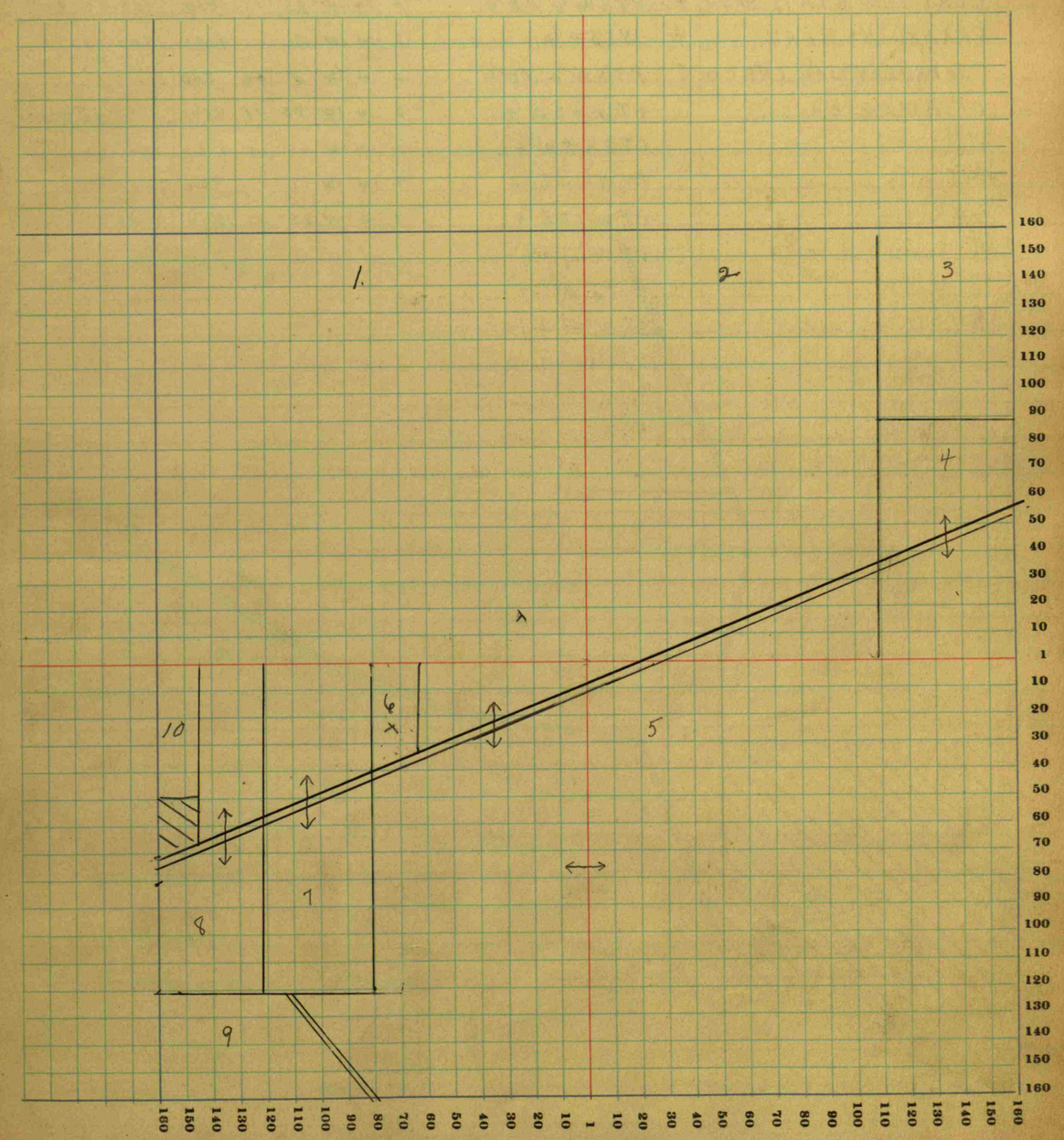

COUNTY, INDIANA, 19

Assessor's Plat-Book for Township, No.

Wm. B. Burford Printing Co., Indianapolis

NAMES OF OWNERS	Number on Plat	DESCRIPTION	Section	Township	Range	Acres	Hundredths	Value of Lands	Value of Improvements	Value of Lands and Improvements
HUSSEY JEDIAH W.	1.	P.T. W.½ N.W.¼	2	14	1W	156		6240	650	6890
+ DELIA										
BOURNE Wm A	2	P.T. N.E.¼	2	14	1W	10	50	420		420
CLAYTON STATE BANK	3	P.T. S.W.¼ N.E.¼	2	14	1W	30	1	1410	700	2110
FRANKLIN BERT	4	N.E.F.R.¼	2	14	1W	136		4080	1500	5580
THE PRUDENTIAL INS. CO.	5	P.T. S.W.¼ N.W.¼	2	14	1W	5	60	300		
OF AMERICA		P.T. W.½ S.W.¼	2	14	1W	80	97	4800		12400
		P.T. E.½ S.W.¼	2	14	1W	66	25	2780	500	
		P.T. W.½ S.E.¼	2	14	1W	17		820	1600	
		P.T. W.½ S.E.¼	2	14	1W	25	37	1200	400	

527 69 22050 5350 27400

SECTION No. 2

Congressional Township No. 14, R. 1W

SCALE: Forty rods to an inch, or ten rods to a space, Congress Land, which is one mile square for a section.

Number of acres in this section, according to the United States Survey,

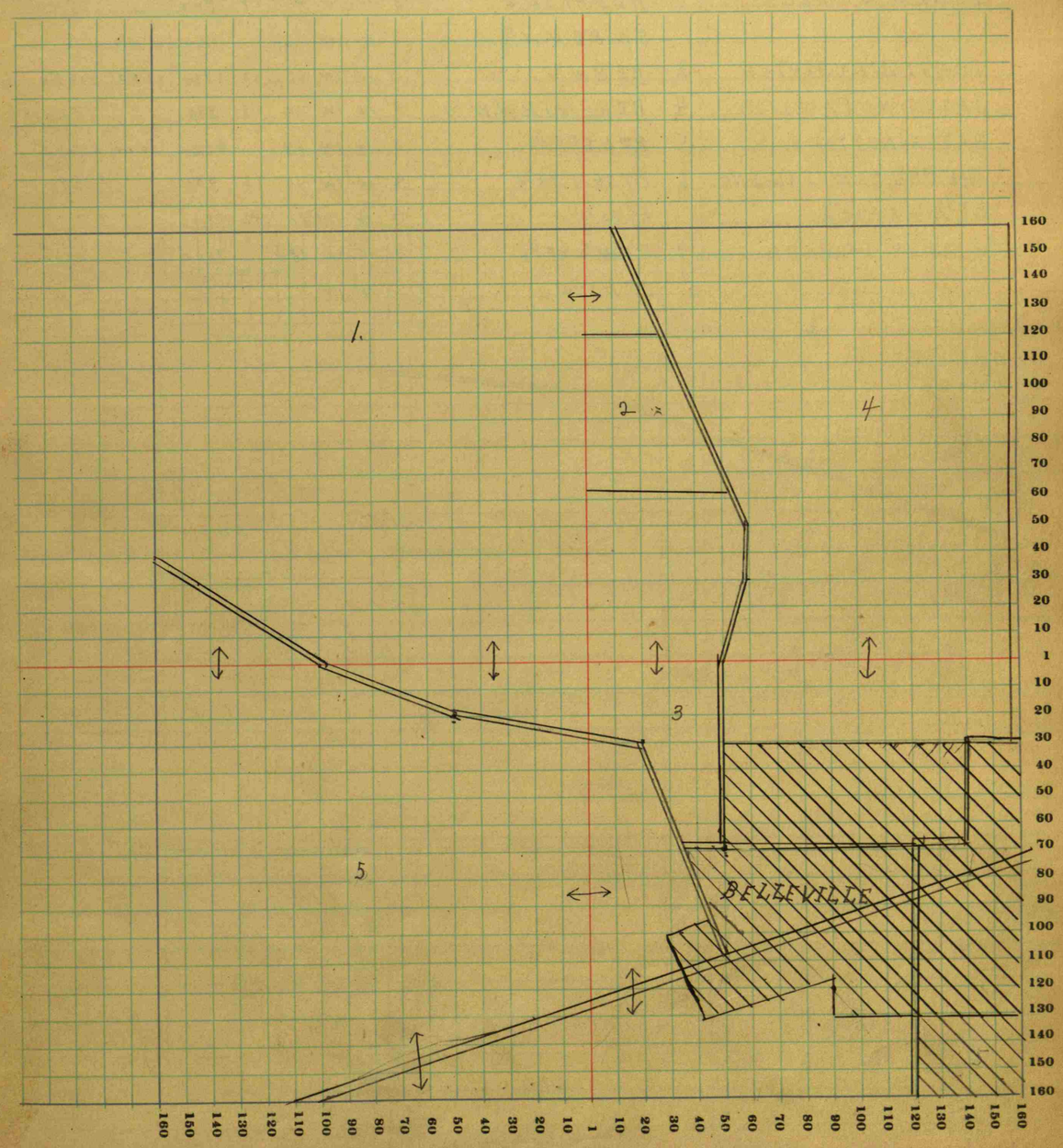

COUNTY, INDIANA, 19

Assessor's Plat-Book for Township, No.

Wm. B. Burford Printing Co., Indianapolis

NAMES OF OWNERS	Number on Plat	DESCRIPTION	Section	Township	Range	Acres	Hundredths	Value of Lands	Value of Improvements	Value of Lands and Improvements
WORRELL CHAS. B.	1.	S. PT. S.W. 1/4	3	14	1W	92	88	6500	1500	8000
		S.W. 1/4 PT. S.E. 1/4	3	14	1W	7	12			
PECK Wm G	2	N. PT. S.W. 1/4	3	14	1W	68	12	4400		
& ETHEL M. PECK		N.E. 1/4 PT. S.E. 1/4	3	14	1W	4	88	300		8740
		S.W. PT. N.W. 1/4	3	14	1W	16		1040	2250	
WORRELL ALBERT H.	3.	PT. N.W. 1/4	3	14	1W	89	48	5400	1250	6650
JACKSON PAUL D	4	PT. N.E. 1/4 FR. N.W. 1/4	3	14	1W	20	48	1330		1330
BATES NETTIE S.	5	PT. N.E. FR. 1/4	3	14	1W	68		4420	1200	5620
THE PRUDENTIAL INC.	6.	PT. S.E. 1/4 N.E. 1/4	3	14	1W	16	62	920		5780
OF AMERICA		E 1/2 S.E. 1/4	3	14	1W	81	42	4860		
WALKER EDWARD R	7.	PT. W. 1/2 S.E. 1/4	3	14	1W	130		7800		7800
		PT. N.E. 1/4	3	14	1W					

595 36 36970 6200 43170

SECTION No. 3

Congressional Township No. 14, R. 1W

SCALE: Forty rods to an inch, or ten rods to a space, Congress Land, which is one mile square for a section.

Number of acres in this section, according to the United States Survey,

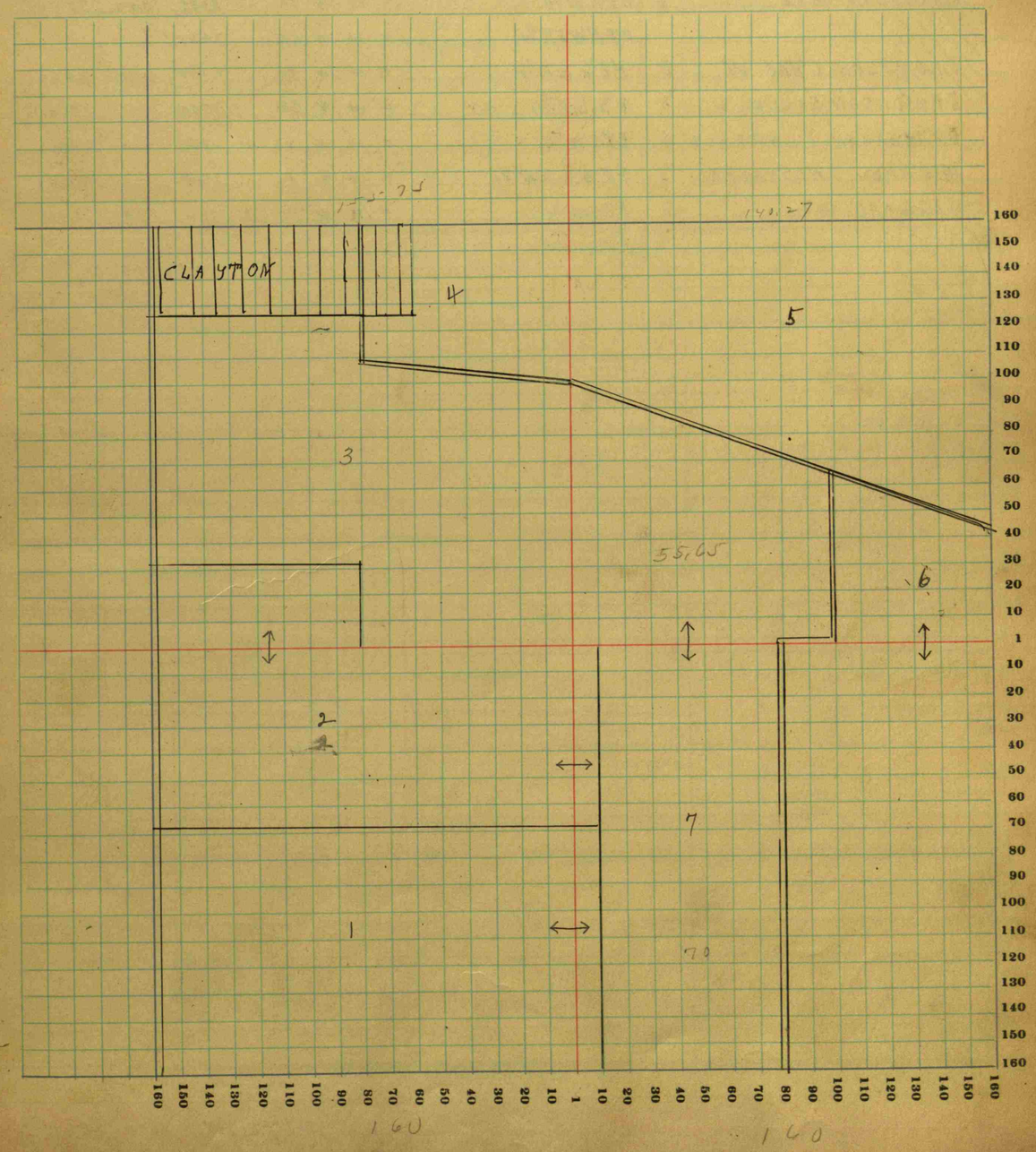

COUNTY, INDIANA, 19

Assessor's Plat-Book for Township, No.

Wm. B. Burford Printing Co., Indianapolis

NAMES OF OWNERS	Number on Plat	DESCRIPTION	Section	Township	Range	Acres	Hundredths	Value of Lands	Value of Improvements	Value of Lands and Improvements
EDMONSON THOS.	1	P.T. N.E.¼	4	14	1W	79	25	4000		4000
WORRELL SARAH. E.	2	S.W.¼ N.E.¼	4	14	1W	40		1800		3600
		N.W.¼ S.E.¼	4	14	1W	40		1800		
ANDERSON MAE	3	P.T. N.W.¼	4	14	1W	70	63	3175	1250	7350
		P.T. N.W. FR.¼	4	14	1W	65		2925		
THOMPSON CHAS. W.	4	N.E.¼ S.E.¼	4	14	1W	40		2000	600	2600
EDMONSON SAMUEL E	5	S½ S.E.¼	4	14	1W	74		3700		3700
EDMONSON CLARENCE	6	P.T. S.W.¼	4	14	1W	106	64	4800	600	5400
MICHAEL ENOS + ALPHA	7	P.T. W½ S.W.¼	4	14	1W	50		2250		2250
HAGGARD Wm. H.	8	P.T. S.W.¼	4	14	1W	1	75	100	200	300
						567	27	26550	2650	29200

SECTION No. 4

Congressional Township No. 14, R. 1W

SCALE: Forty rods to an inch, or ten rods to a space, Congress Land, which is one mile square for a section.

Number of acres in this section, according to the United States Survey,

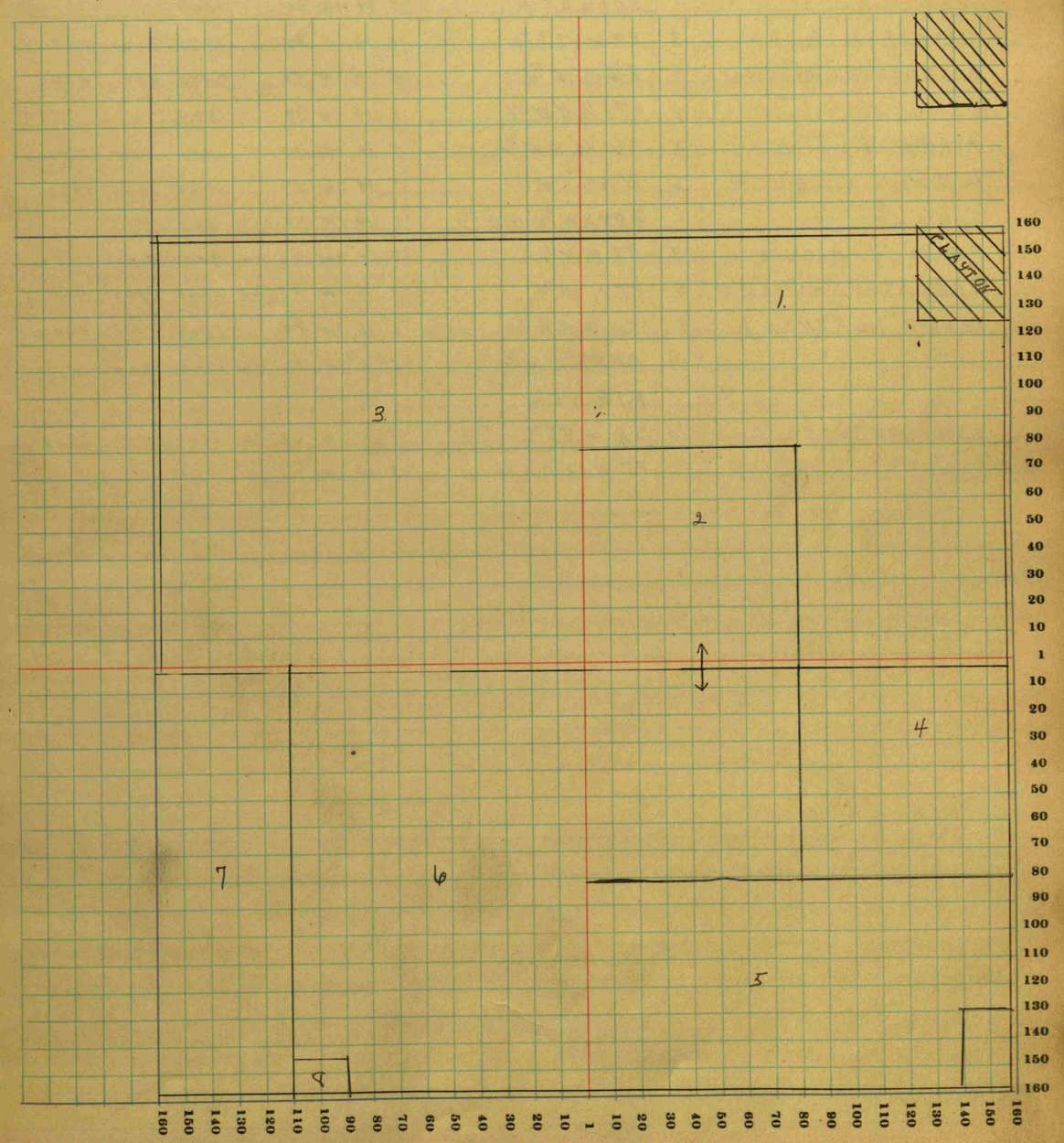

COUNTY, INDIANA, 19

Assessor's Plat-Book for Township, No.

Wm. B. Burford Printing Co., Indianapolis

NAMES OF OWNERS	Number on Plat	DESCRIPTION	Section	Township	Range	Acres	Hundredths	Value of Lands	Value of Improvements	Value of Lands and Improvements
MICHAEL ENOS + ALPHA	1	P.T. E½ S.E. ¼	5	14	1W	50		2250	1000	3250
HAYWORTH DANA	2	P.T. W½ S.E. ¼	5	14	1W	37	50	1800		3300
		P.T. W½ S E ¼	5	14	1W	7	50			
		P.T. E½ S.E. ¼	5	14	1W	30		1500		
HAYWORTH ROSA	3	P.T. W½ S.E ¼	5	14	1W	35		1575	800	2375
SCISLOWSKI MICHAEL	4	E½ S.W. ¼	5	14	1W	80		2400	500	4100
		P.T. E½ N.W. ¼	5	14	1W	39		1200		
MABE ELI B	5	S.W. ¼ S.W. ¼	5	14	1W	40		1000	500	1500
BREWER CARL R	6	N.W. ¼ S.W. ¼	5	14	1W	40		1000	300	1900
		S. P.T. S W. ¼ N.W. ¼	5	14	1W	20		600		
PATRICK ARCHIE J	7	P.T. N.W. ¼	5	14	1W	22	60	900	200	1100
EDMONSON SAMUEL C	8	P.T. N.W. ¼	5	14	1W	45	20	2260	2400	4660
MABE LORENZO F.	9	S.W. ¼ N.E ¼	5	14	1W	40		1600		3600
		P.T. E½ N.W. ¼	5	14	1W	42	42	1700	300	
		N.F.R. N.E ¼	5	14	1W					
WOODWARD FLORA T.	10	S.E. ¼ N.E ¼	5	14	1W	69	36	2800	1000	3800
		P.T. N.F.R. N.E ¼	5	14	1W					
						598	58	22585	7000	29585

SECTION No. 5

Congressional Township No. 14, R. 1W

SCALE: Forty rods to an inch, or ten rods to a space, Congress Land, which is one mile square for a section.

Number of acres in this section, according to the United States Survey,

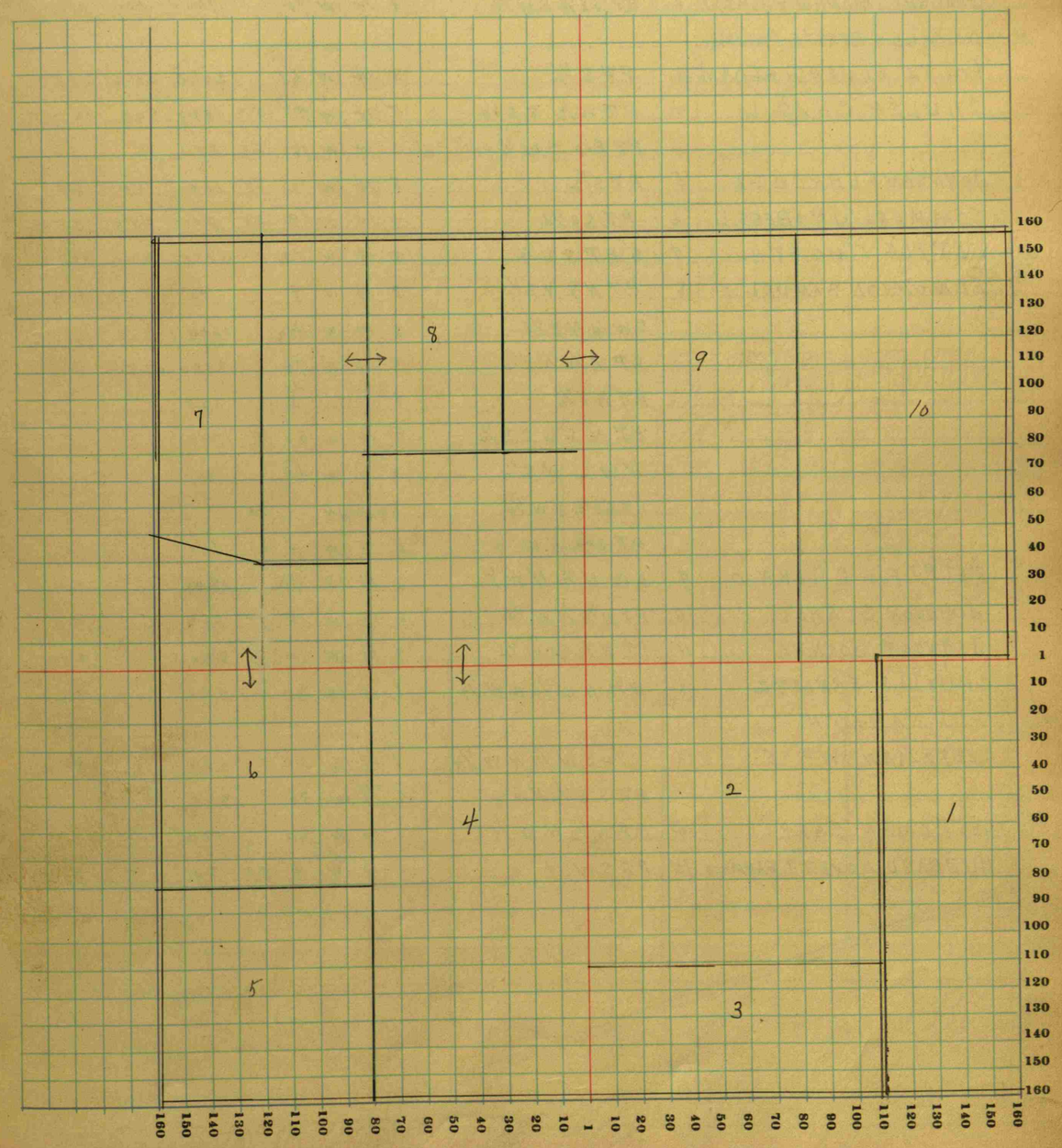

COUNTY, INDIANA, 19

Assessor's Plat-Book for Township, No.

Wm. B. Burford Printing Co., Indianapolis

NAMES OF OWNERS	Number on Plat	DESCRIPTION	Section	Township	Range	Acres	Hundredths	Value of Lands	Value of Improvements	Value of Lands and Improvements
CASE FRED M.	1.	S.W.¼ S.W.¼	8	14	1W	40		1400		2775
		P.T. N.W.¼ S.E.¼	8	14	1W	15		375		
		N.W.¼ S.W.¼	8	14	1W	40		1000		
GOOLSBY MONROE + LOUISE	2	P.T. S.E.¼ S.W.¼	8	14	1W	14		700	400	1100
+ DONALD + BESSIE POWELL										
FOLTZ ELMER W. + IDA M.	3.	P.T. S.½	8	14	1W	61		2000	350	2350
SHULER CHAS. L.	4.	P.T. W.½ S.E.¼	8	14	1W	45	50	1820	900	3070
		P.T. E.½ S.W.¼ + W.½ S.E.¼	8	14	1W	14	50	350		
JOHNSON ELBRIDGE.	5	P.T. S.½	8	14	1W	1	75	100	150	250
SOMMERS J.P. + BESS L.	6	P.T. S.E.¼	8	14	1W	3	25	200	150	350
LITTLE EMORY H.	7	S. P.T. S.E.¼	8	14	1W	53		2385	2500	4885
EDMONSON SAMUEL E.	8	P.T. N.½ N.E.¼	8	14	1W	1		45	50	10420
		S.W.¼ N.E.¼	8	14	1W	40		1200		
		P.T. E.½ N.E.¼	8	14	1W	74		3330	2250	10
		P.T. N.E.¼	8	14	1W	5		225		
		P.T. N.E.¼ S.E.¼	8	14	1W	30		1350		
		N.W.¼ N.E.¼	8	14	1W	40		1800		
		P.T. S.E.¼ N.W.¼	8	14	1W		25	10		
		P.T. E.½ N.W.¼	8	14	1W	3	60	160		
REITZEL CLARA O.	9	E.½ N.½ N.W.¼	8	14	1W	40		1200		1200
JOHNSON GURNEY	10	P.T. N.½ N.W.¼	8	14	1W	10		240		240
JOHNSON JOSHUA	11	P.T. N.½ N.W.¼	8	14	1W	10		240		240
GRUELLE ERNEST C.	12	W.½ N.W.¼ N.W.¼	8	14	1W	20		500	300	800
+ ELIZABETH	13									
LEITZMAN Wm. E.	13	N.½ S.W.¼ N.W.¼	8	14	1W	20		500		1400
		P.T. S.E.¼ N.W.¼	8	14	1W	36		900		
LEITZMAN CARRIE	14	P.T. W.½ N.W.¼	8	14	1W	20		500	300	800
HUBBARD-KIVETT FARMS CO.	15	P.T. S.W.¼	8	14	1W	4	50	180		180
						642	35	22710	7350	30060

SECTION No. 8

Congressional Township No. 14, R. 1W

SCALE: Forty rods to an inch, or ten rods to a space, Congress Land, which is one mile square for a section.

Number of acres in this section, according to the United States Survey,

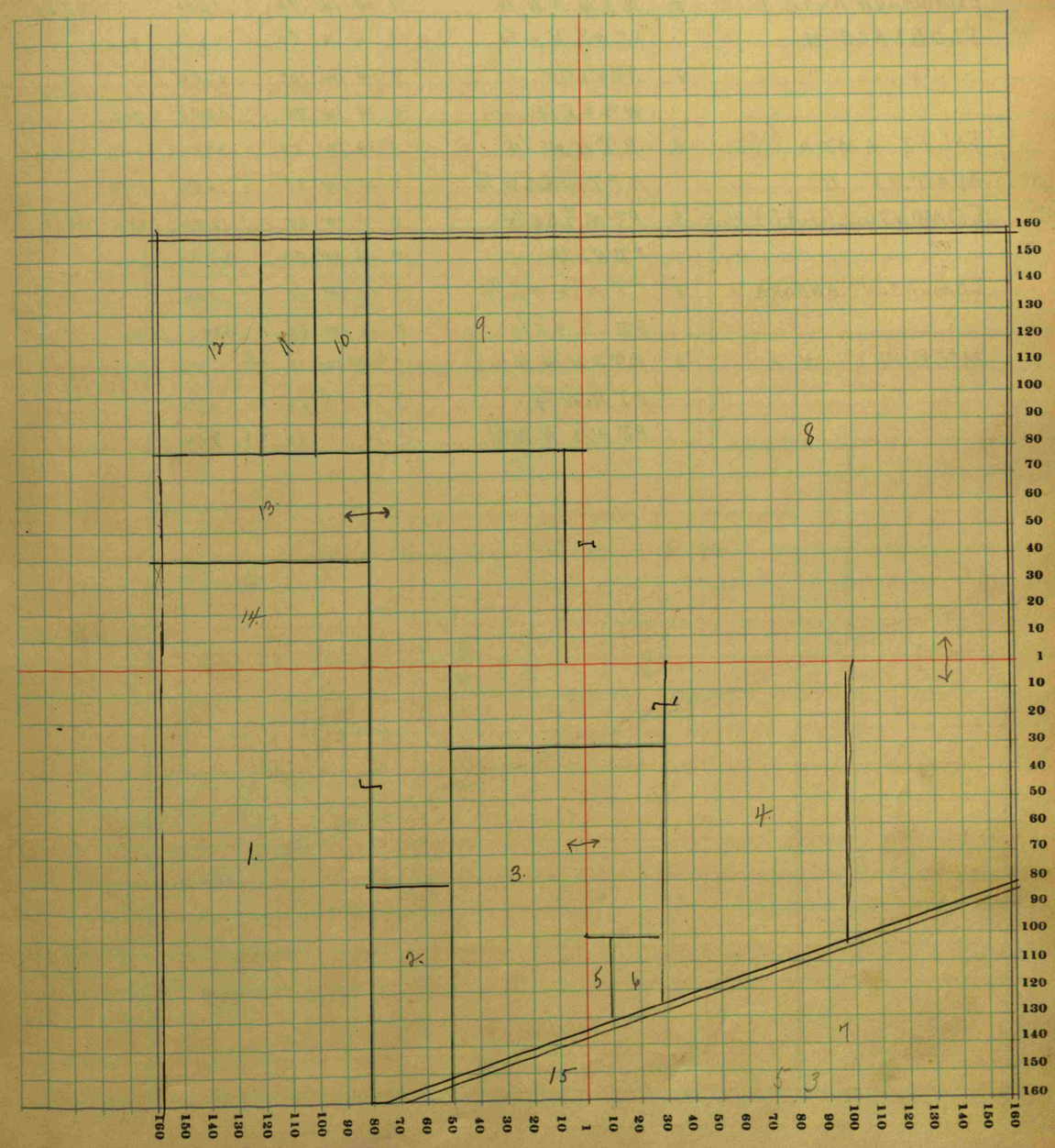

COUNTY, INDIANA, 19

Assessor's Plat-Book for _____ Township, No. _____

Wm. B. Burford Printing Co., Indianapolis

NAMES OF OWNERS	Number on Plat	DESCRIPTION	Section	Township	Range	Acres	Hundredths	Value of Lands	Value of Improvements	Value of Lands and Improvements
WEST OLIVER	1.	P.T. E½ N.E¼	9	14	1W		75	40		6490
		E½ S.E¼	9	14	1W	80		4000	2250	
		P.T. S.E¼ N.E¼	9	14	1W	4		200		
EDMONSON ALVA T	2.	N.E¼ N.W.¼	9	14	1W	40		1800		14950
+ FLORENCE H.		P.T. W½ N.W.¼	9	14	1W	50		2250	800	
" "	2.	P.T. S.W.¼	9	14	1W	107		5350		
		W½ S.E¼	9	14	1W	75		3750	1000	
FOLTZ AMZA	3.	P.T. N.W.¼	9	14	1W	59		2950	1000	6350
+ MATTI B.		N.P.T. W½ S.W.¼	9	14	1W	33		1650	750	
EDMONSON CLARENCE	4.	P.T. W½ S.E.¼	9	14	1W	25		1250	600	4650
		P.T. N.E¼	9	14	1W	50		2500	300	
EDMONSON ANNORA A	5	P.T. W½ N.E.¼	9	14	1W	10		500		5300
		P.T. E½ N.E¼	9	14	1W	64		3300	1500	
McCLURE W. A.	6.	P.T. S.W.¼ N.W¼	9	14	1W	1		50	500	1800
		P.T. N.W¼	9	14	1W	12	12	540		
		P.T. W½ N.W.¼	9	14	1W	16	88	710		
						629	75	30840	8700	39540

SECTION No. 9

Congressional Township No. 14, R. 1W

SCALE: Forty rods to an inch, or ten rods to a space, Congress Land, which is one mile square for a section.

Number of acres in this section, according to the United States Survey, _____

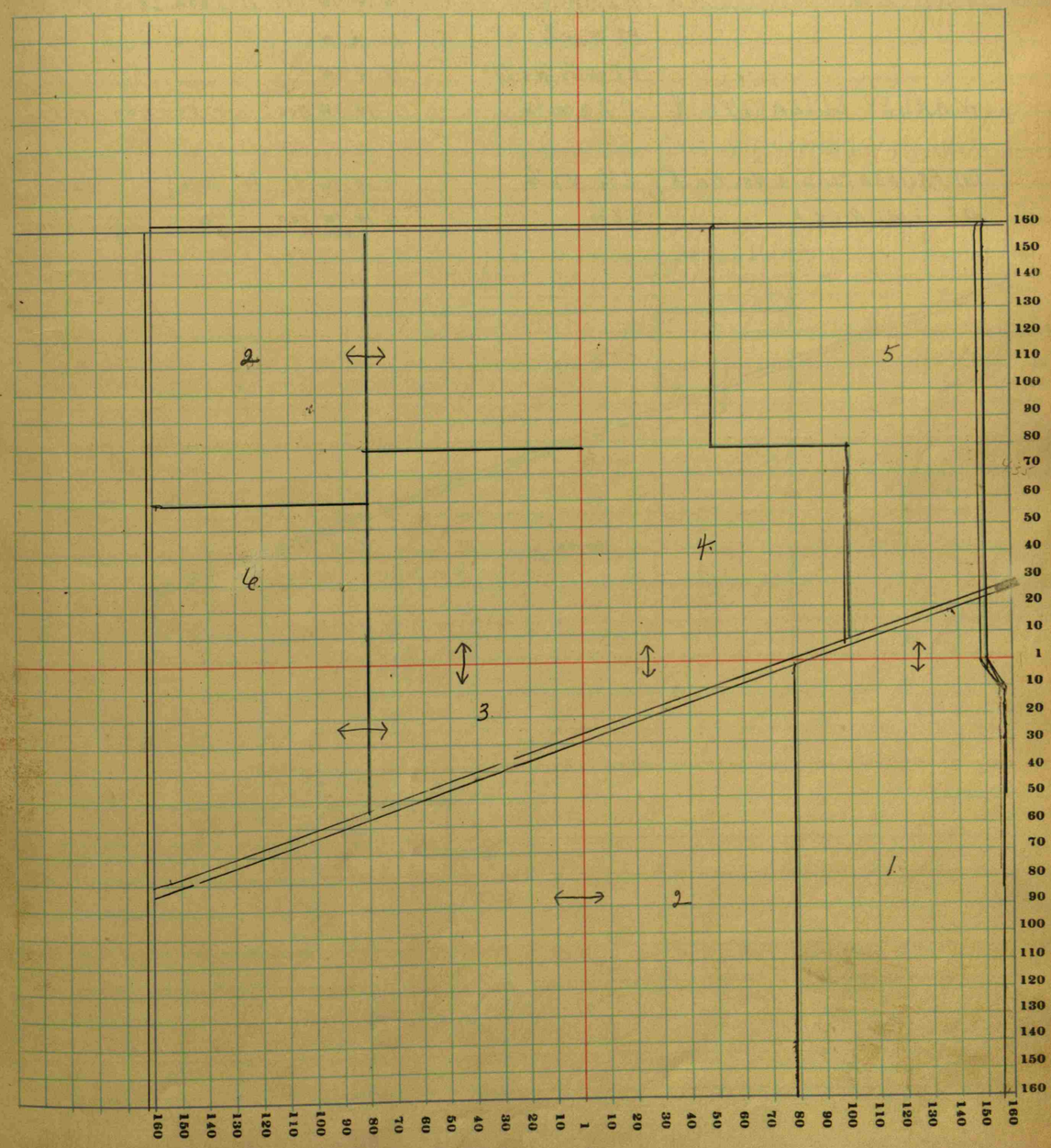

COUNTY, INDIANA, 19

Assessor's Plat-Book for Township, No.

Wm. B. Burford Printing Co., Indianapolis

NAMES OF OWNERS	Number on Plat	DESCRIPTION	Section	Township	Range	Acres	Hundredths	Value of Lands	Value of Improvements	Value of Lands and Improvements
WORRELL SARAH E.	1	P.T. N.E.1/4 N.W.1/4	10	14	1W	15		900		900
WALKER EDWARD R	2	P.T. N.W.1/4	10	14	1W	106		6360	500	6860
		P.T. N.1/2 N.E.1/4	10	14	1W					
FRY E.M.	3.	P.T. S.W.1/4	10	14	1W	177	11	8850	2500	11350
		P.T. N.W.1/4	10	14	1W					
		P.T. W.1/2 N.E.1/4	10	14	1W					
MARLEY ELIZABETH.	4	P.T. S.W.1/4	10	14	1W	100		4250	500	4750
THE PRUDENTIAL INS. CO.	5	E.1/2 N.E.1/4	10	14	1W	81	42	4800		12500
OF AMERICA		S.E.1/4	10	14	1W	160		7700		
						639	53	32860	3500	36360

SECTION No. 10

Congressional Township No. 14, R. 1W

SCALE: Forty rods to an inch, or ten rods to a space, Congress Land, which is one mile square for a section.

Number of acres in this section, according to the United States Survey,

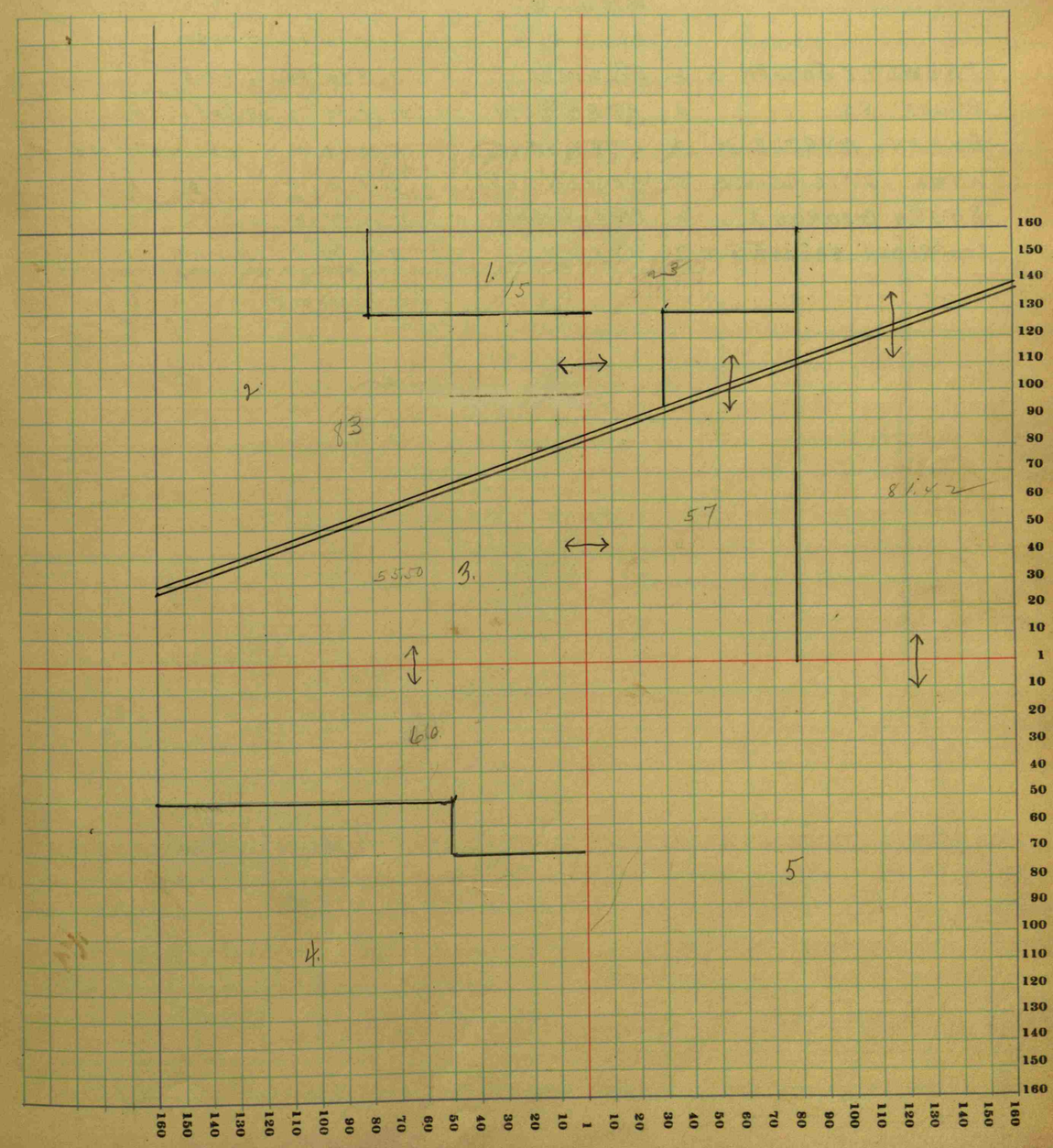

COUNTY, INDIANA, 19

Assessor's Plat-Book for Township, No.

Wm. B. Burford Printing Co., Indianapolis

NAMES OF OWNERS	Number on Plat	DESCRIPTION	Section	Township	Range	Acres	Hundredths	Value of Lands	Value of Improvements	Value of Lands and Improvements
THE PRUDENTIAL INS. Co	1.	W.½ N.W.¼	11	14	1W	81	90	4500	1200	19085
OF AMERICA		W.½ S.W.¼	11	14	1W	80		4500		
		E.½ N.W.¼	11	14	1W	80		3200		
		W.½ N.E.¼	11	14	1W	80		3200		
		P.T. S.½ S.E.¼	11	14	1W	71		2485		
PREWITT JOSEPH E	2	E.½ S.W.¼	11	14	1W	80		2400		2400
BLUNK S.S.	3	P.T. E.½ N.E.¼	11	14	1W	73	69	3000	700	3700
EVANS MYRTLE M	4	P.T. N.½ S.E.¼	11	14	1W	60		1800	775	2575
LOWE OTTO & LILLIE	5	P.T. N.E.¼ S.E.¼	11	14	1W	15		450	500	950
ROUTH GEORGE E.	6	P.T. S.E.¼ S.E.¼	11	14	1W	3	75	90		90
COOPRIDER SAMANTHA B.	7	P.T. E.½ N.E.¼	11	14	1W	2	45	125	125	250

627 79 25750 3300 29050

SECTION No. 11

Congressional Township No. 14, R. 1W

SCALE: Forty rods to an inch, or ten rods to a space, Congress Land, which is one mile square for a section.

Number of acres in this section, according to the United States Survey,

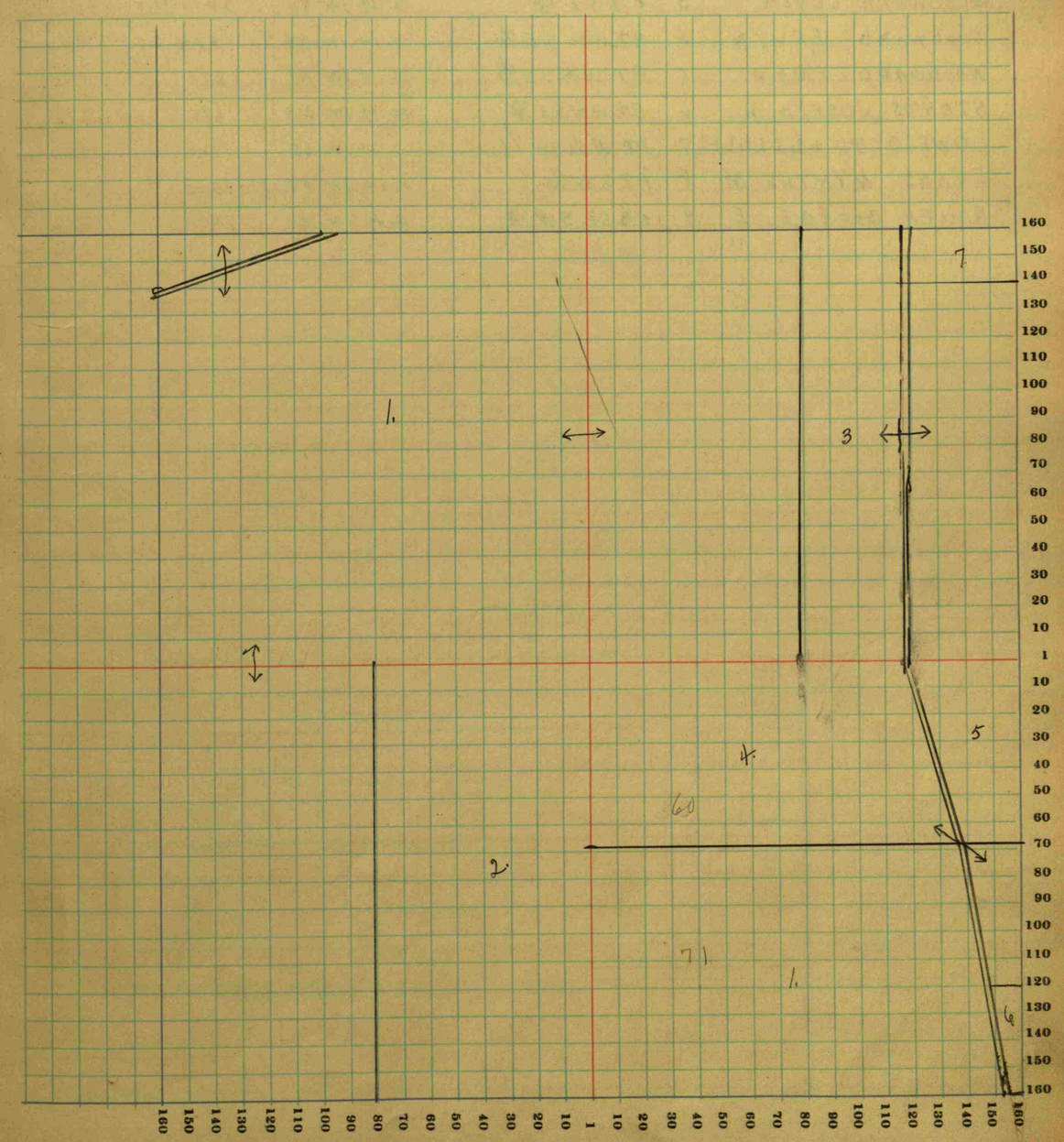

COUNTY, INDIANA, 19

Assessor's Plat-Book for Township, No.

Wm. B. Burford Printing Co., Indianapolis

NAMES OF OWNERS	Number on Plat	DESCRIPTION	Section	Township	Range	Acres	Hundredths	Value of Lands	Value of Improvements	Value of Lands and Improvements
FARMERS TRUST CO.	1	W½ N.E¼	12	14	1W	80		2400		7200
		N.W.¼	12	14	1W	160		4800		
GRIMES A. RAY.	2.	E½ N.E.¼	12	14	1W	80		2000	200	2200
WOODWARD LOVEY	3.	E½ S.E ¼	12	14	1W	80		2400	600	3000
WOODWARD ERVIN	4	P.T. W½ S.E ¼	12	14	1W	24		600	250	850
WOODWARD EMMA	5	P.T. W½ S.E¼	12	14	1W	27		675		675
STORTS JOSEPH L.	6.	P.T. W½ S.E ¼	12	14	1W	29		675	100	775
LOWE OTTO + LILLIE	7	P.T N.½ S.W. ¼	12	14	1W	65		1800		1800
EVANS MYRTLE M.	8	P.T. S.W. ¼	12	14	1W	65	61	1600		1600
ROUTH GEORGE E	9	S½ S½ S.W. ¼	12	14	1W	40		1200		1200
						650	61	18150	1150	19300

SECTION No. 12

Congressional Township No. 14, R. 1W

SCALE: Forty rods to an inch, or ten rods to a space, Congress Land, which is one mile square for a section.

Number of acres in this section, according to the United States Survey,

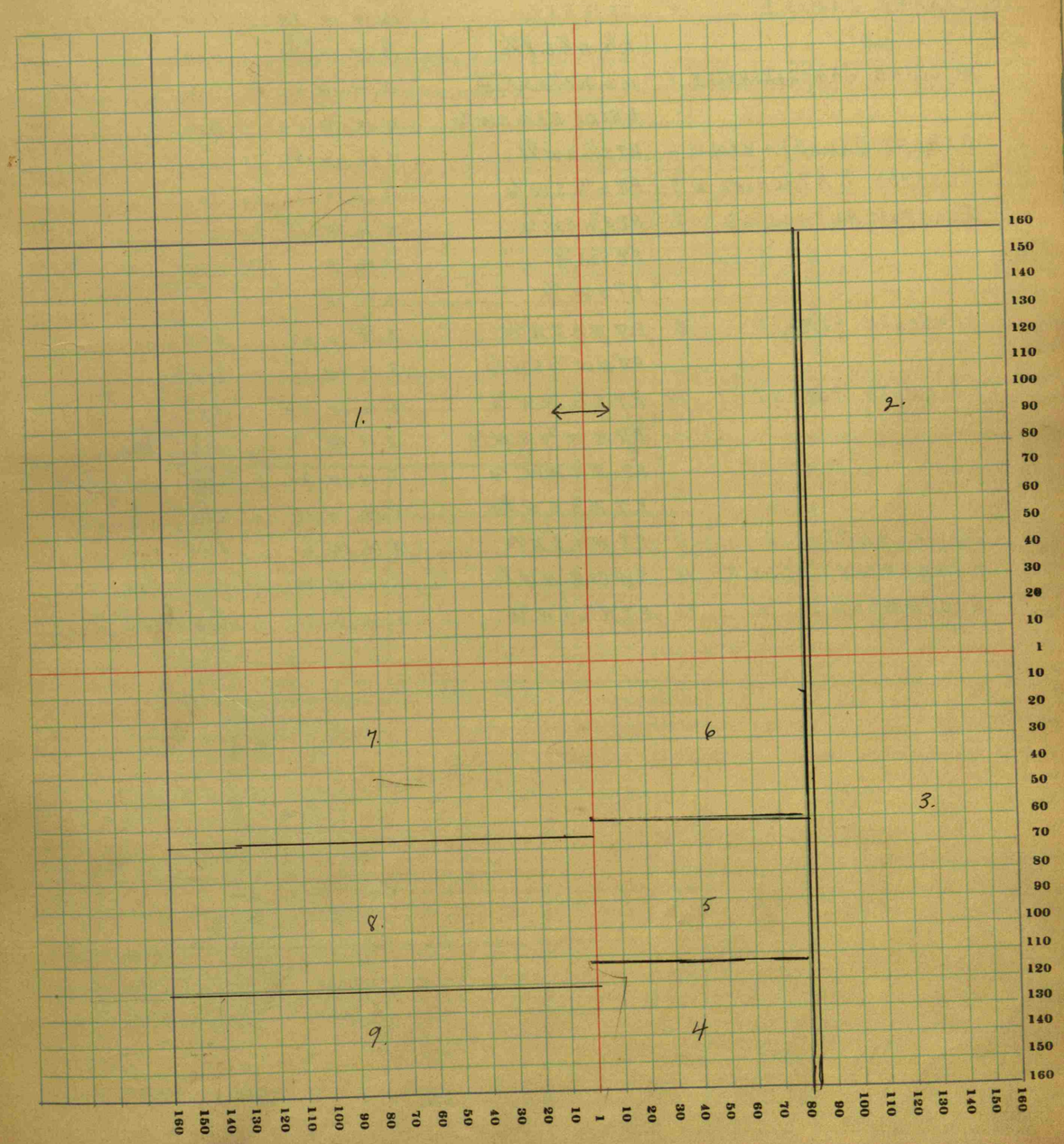

COUNTY, INDIANA, 19

Assessor's Plat-Book for Township, No.

Wm. B. Burford Printing Co., Indianapolis

NAMES OF OWNERS	Number on Plat	DESCRIPTION	Section	Township	Range	Acres	Hundredths	Value of Lands	Value of Improvements	Value of Lands and Improvements
PARSONS GILBERT R.	1.	E½ N.E.¼	13	14	1W	80		2000	500	2500
HUNT CLEO L.	2.	W½ N.E.¼	13	14	1W	80		2000	400	2400
JENKINS JOHN A.	3	N.E.¼ S.E.¼	13	14	1W	40		1100	500	1600
CANARY JAMES F.	4	S.E.¼ S.E.¼	13	14	1W	40		1100	800	3000
		E½ W½ S.E.¼	13	14	1W	40		1100		
WILLARD JAMES + LENNIE M.	5	W½ S.W.¼ S.E.¼	13	14	1W	20		580		880
		E. SIDE S.E.¼ S.W.¼	13	14	1W	10		300		
CANARY JAMES F. + VIOLA M.	6	P.T. S½ S.W.¼	13	14	1W	23	18	600	300	900
RUSHTON KATHERINE E.	7	P.T. S½ S.W.¼	13	14	1W	31	76	800	100	900
RUSHTON ALPHEUS B	8	P.T. S½ S.W.¼	13	14	1W	14	90	375		555
		P.T. S.W.¼	13	14	1W		50	15	50	
		P.T. S.W.¼	13	14	1W		50	15	100	
FRANKLIN FINLEY	9.	P.T. N½ S.W.¼	13	14	1W	22		550	600	1450
		P.T. N.W.¼ S.W.¼	13	14	1W	12		300		
FRANKLIN ROBERT	10	P.T. S½ N.W.¼	13	14	1W	50		1500		3175
		P.T. N.W.¼ S.W.¼	13	14	1W	3		100	600	
		P.T. N½ S.W.¼	13	14	1W	25		625		
		P.T. N½ S.W.¼	13	14	1W	12		350		
WADE ANNIE E	11	P.T. W½ S.E.¼	13	14	1W	20		600	500	1100
KENWORTHY ADDIE	12.	S.W. COR. N.W.¼	13	14	1W	17		500	525	1025
ROUTH GEORGE E	13.	P.T. N½ N.W.¼	13	14	1W	75		2250	850	3100
						616	84	16760	5825	22585

SECTION No. 13

Congressional Township No. 14, R. 1W

SCALE: Forty rods to an inch, or ten rods to a space, Congress Land, which is one mile square for a section.

Number of acres in this section, according to the United States Survey,

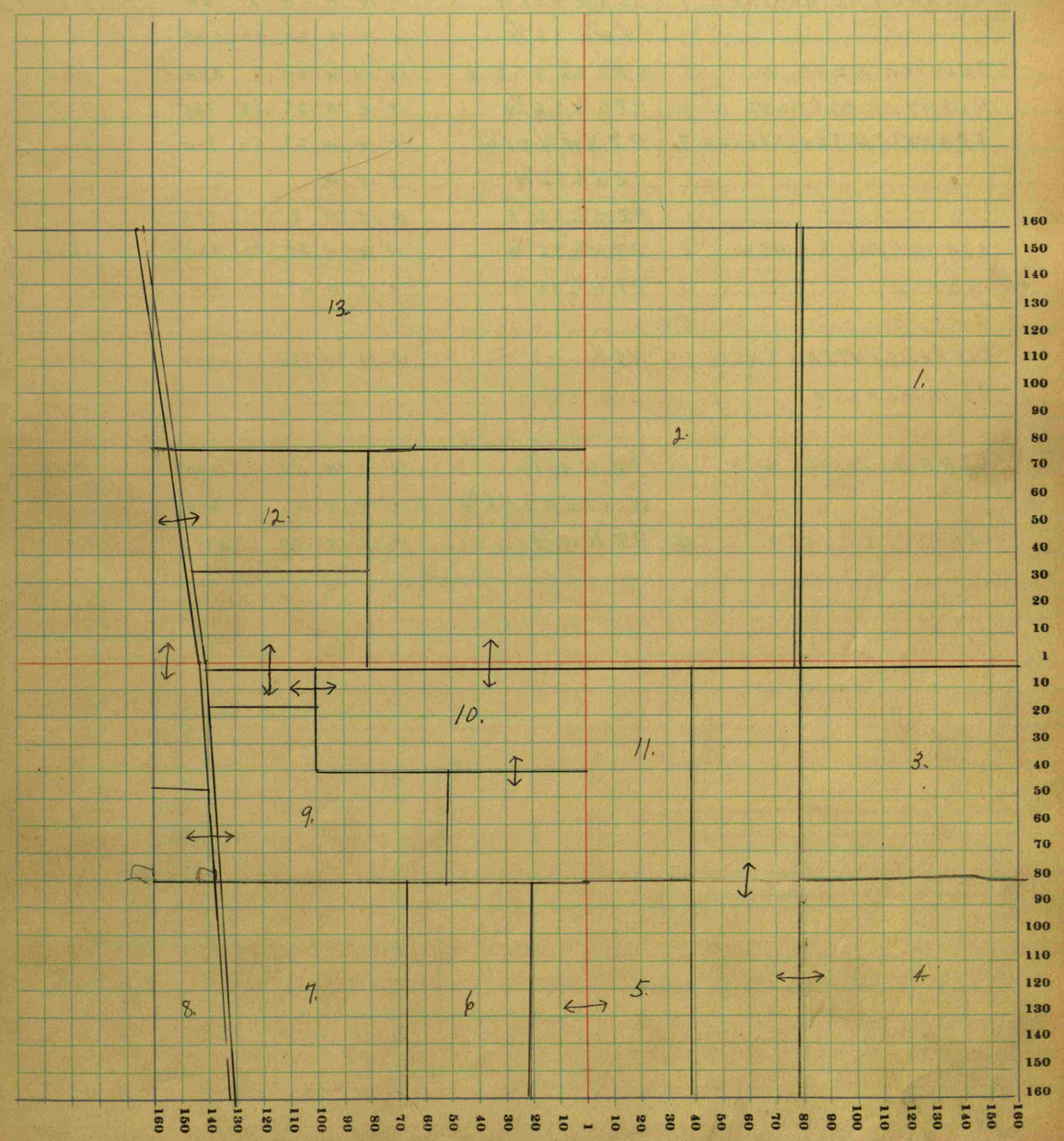

COUNTY, INDIANA, 19

Assessor's Plat-Book for Township, No.

Wm. B. Burford Printing Co., Indianapolis

NAMES OF OWNERS	Number on Plat	DESCRIPTION	Section	Township	Range	Acres	Hundredths	Value of Lands	Value of Improvements	Value of Lands and Improvements
CLAYTON STATE BANK	1.	P.T. S.W. 1/4	14	14	1W	103		3100	1000	4100
RUSHTON DORTHY RILEY	2.	S.E.COR. E1/2 S.W.1/4	14	14	1W	40		1200	60	1260
WOOD MYRA C.	3.	P.T. S.1/2	14	14	1W	51	90	1350	350	1700
RUSHTON KATHERINE E	4	P.T. S.W.1/4 S.E.1/4	14	14	1W	2	12	60		580
		P.T. W1/2 S.E.1/4	14	14	1W	20	80	520		
RUSHTON ANNA M.	5	S. P.T. S.E.1/4 S.E.1/4	14	14	1W	20		500		500
RUSHTON ALPHEUS. B.	6.	P.T. S.1/2 S.E.1/4	14	14	1W	28	86	725		725
FRANKLIN FINLEY + ALICE	7.	P.T. N.W.1/4 S.E.1/4	14	14	1W	27	50	700		900
		P.T. N.1/2 S.E.1/4	14	14	1W					
		P.T. W.1/2 S.E.1/4	14	14	1W	8		200		
KENWORTHY EDWIN	8.	P.T. N.1/2 S.E.1/4	14	14	1W	25	50	625		1325
+ ADDIE		P.T. N.1/2 S.E.1/4	14	14	1W	27	50	700		
THE PRUDENTIAL INS. CO. OF AMERICA.	9.	N.E.1/4	14	14	1W	130		4755		4755
FERREE JOSEPH W.	10	P.T. N.W.1/4	14	14	1W	50		1000		1300
		W. SIDE N1/2 N.E.1/4	14	14	1W	15		300		
FERREE CALVIN	11.	P.T. N.W.1/4	14	14	1W	100		2000		2000
						650	18	17735	1410	19145

SECTION No. 14

Congressional Township No. 14, R. 1W

SCALE: Forty rods to an inch, or ten rods to a space, Congress Land, which is one mile square for a section.

Number of acres in this section, according to the United States Survey,

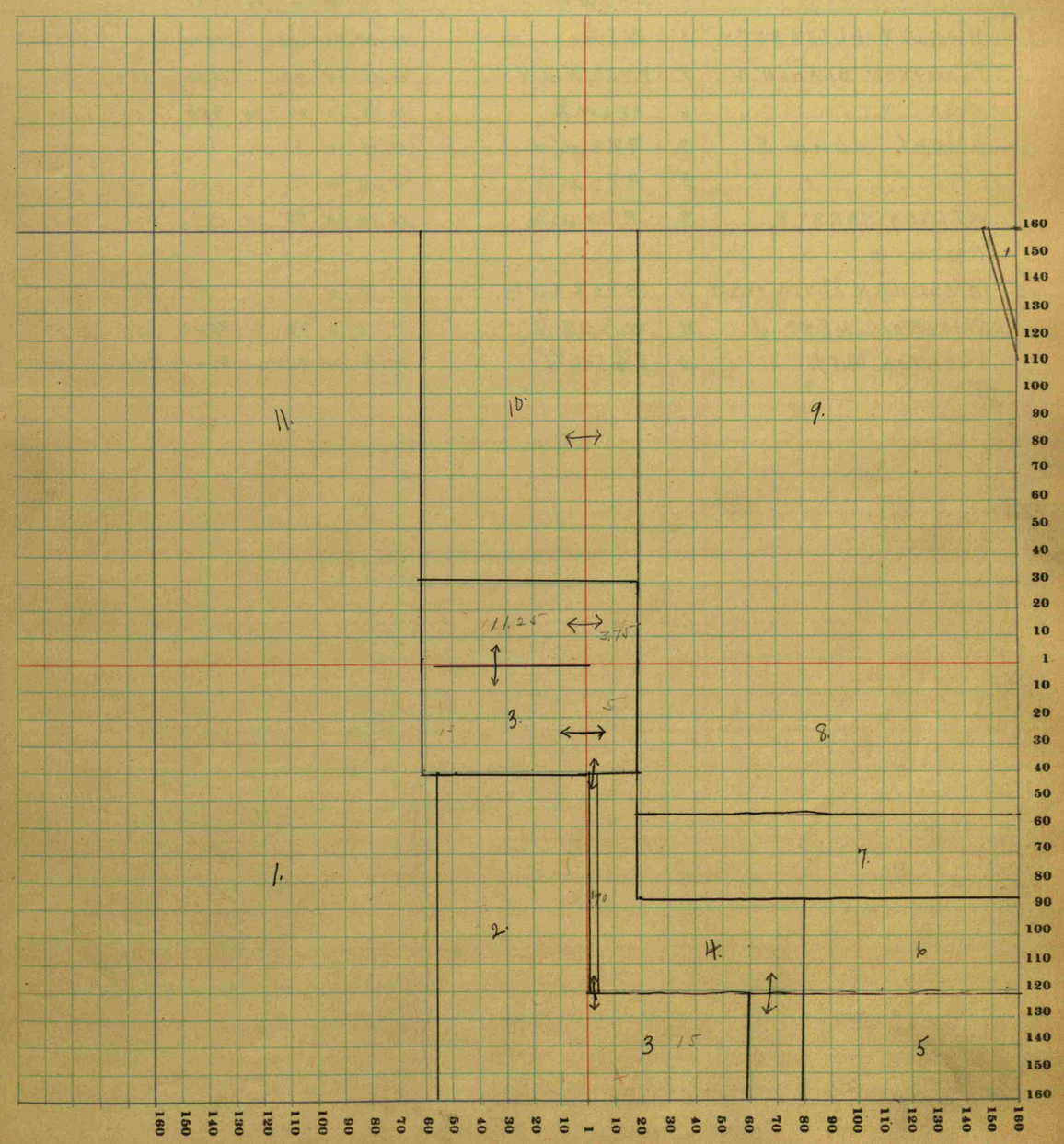

COUNTY, INDIANA, 19

Assessor's Plat-Book for Township, No.

Wm. B. Burford Printing Co., Indianapolis

NAMES OF OWNERS	Number on Plat	DESCRIPTION	Section	Township	Range	Acres	Hundredths	Value of Lands	Value of Improvements	Value of Lands and Improvements
MOON ARTHUR	1.	P.T. E½ N.W.¼	15	14	1W	30		3500	500	4000
		P.T. N.W.¼	15	14	1W	50				
THOMPSON CHAS. W.	2.	N.½ S½ N.W.¼	15	14	1W	40		1800		3000
" "	5	P.T. S.W.¼	15	14	1W	26	66	1200		
MARLEY ELIZABETH	3.	N.E.¼	15	14	1W	160		4500		4500
THOMPSON BLANCH &	4	P.T. S.½ N.W.¼	15	14	1W	40		1800	600	2400
MOON R.C.	6	P.T. S.W.¼	15	14	1W	26	66	950	50	1000
BUSBY JOHN E.	7.	P.T. S.W.¼	15	14	1W	8		400		400
" "	8.	P.T. S.W.¼	15	14	1W	13	32	600	500	1100
WILSON HARRY E.	9.	P.T. S.W.¼	15	14	1W	45	32	1800	200	2000
+ RUTH B										
McCLELLAN ELVIN + WIFE	10	P.T. S.½ S.W.¼	15	14	1W	41		1715	200	1915
RUSHTON LEVI J.	11	W½ S.E.¼	15	14	1W	80		3500	150	3650
RUSHTON LLOYD K.	12	E½ S.E.¼	15	14	1W	80		3500	700	4200
						640	96	25265	2900	28165

SECTION No. 15

Congressional Township No. 14, R. 1W

SCALE: Forty rods to an inch, or ten rods to a space, Congress Land, which is one mile square for a section.

Number of acres in this section, according to the United States Survey,



COUNTY, INDIANA, 19

Assessor's Plat-Book for Township, No.

Wm. B. Burford Printing Co., Indianapolis

	NAMES OF OWNERS	Number on Plat	DESCRIPTION	Section	Township	Range	Acres	Hundredths	Value of Lands	Value of Improvements	Value of Lands and Improvements
	MARLEY ELIZABETH.	1.	N.W. 1/4	16	14	1W	160		6400	200	6600
	EDMONSON ALVA T.	2.	N.W. 1/4 N.E 1/4	16	14	1W	40		1800		3600
+	FLORENCE		N.E 1/4 N.E 1/4	16	14	1W	40		1800		
	EDMONSON J. H.	3.	P.T. W.1/2 N.E 1/4	16	14	1W	40		2000	500	6500
			P.T. E 1/2 N.E 1/4	16	14	1W	40		2000		
			N.E 1/4 S.E 1/4	16	14	1W	40		2000		
	EDMONSON JOSEPH H.	4	P.T. S.W. 1/4	16	14	1W	29	75	1350		7950
+	NELLIE		W 1/2 S.E 1/4	16	14	1W	80		4000	1000	
	" "	5	N.W. 1/4 S.W. 1/4	16	14	1W	40		1600		
	BUSBY J.T. + WIFE.	6	P.T. E 1/2 S.W. 1/4	16	14	1W	35		1050		1050
	BEADLE FRANK	7.	S.W. 1/4 S.W. 1/4	16	14	1W	40		2000	2000	4850
			P.T. S.W. 1/4	16	14	1W	17		850		
	JONES JOSEPH U.	8.	S.E 1/4 S.E 1/4	16	14	1W	40		1600		1600
							641	75	28450	3700	32150

SECTION No. 16

Congressional Township No. 14, R. 1W

SCALE: Forty rods to an inch, or ten rods to a space, Congress Land, which is one mile square for a section.

Number of acres in this section, according to the United States Survey,

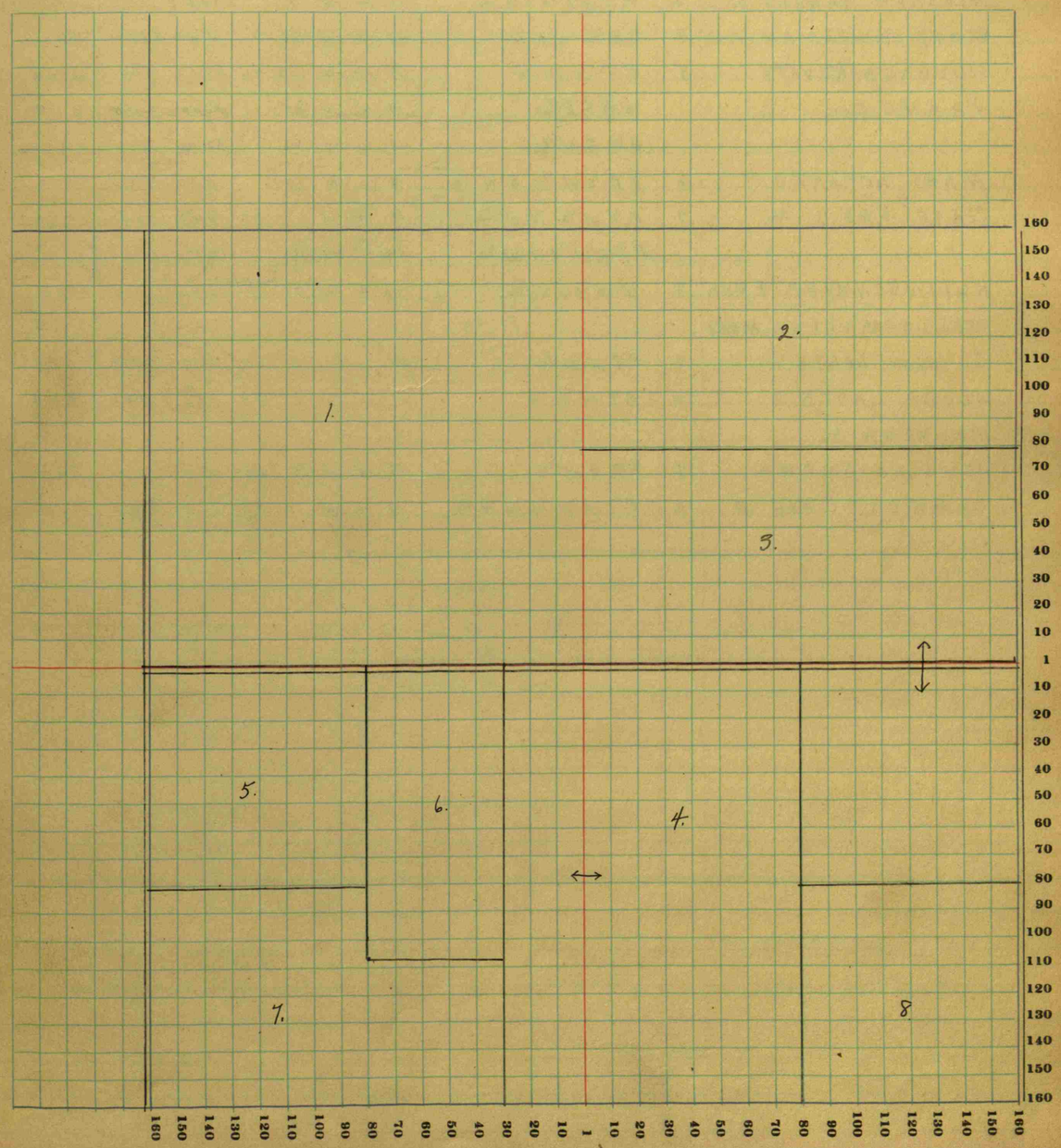

COUNTY, INDIANA, 19

Assessor's Plat-Book for Township, No.

Wm. B. Burford Printing Co., Indianapolis

NAMES OF OWNERS	Number on Plat	DESCRIPTION	Section	Township	Range	Acres	Hundredths	Value of Lands	Value of Improvements	Value of Lands and Improvements
LITTLE EMORY H	1.	N.E 1/4	17	14	1W	160		7200		7200
McCULLOUGH MARY	2	W 1/2 N.E 1/4 S.E 1/4	17	14	1W	20		500		1175
ETHEL.		P.T E 1/2 N.E 1/4 S.E 1/4	17	14	1W	15		375	300	
WEESNER HARRIS F.	3.	P.T N.E 1/4 S.E 1/4	17	14	1W	5		125		125
SCOTT BENJIMAN A.	4	S.E 1/4 S.E 1/4	17	14	1W	40		1800	2800	4600
HUBBARD-KIVETT	5	P.T. N.W. 1/4	17	14	1W	133	46	5400	700	13500
FARMS Co.		W 1/2 S.E 1/4	17	14	1W	80		4000	200	
		E 1/2 S.W. 1/4	17	14	1W	80		3200		
MABE LORENZO F.	6	P.T. S.W. 1/4 S.W. 1/4	17	14	1W	10		500	650	1150
CASE FRED M.	7	P.T W. 1/2 N.W. 1/4	17	14	1W	7	50	300	1200	2550
		P.T. S.W. 1/4 S.W. 1/4	17	14	1W	30		1050		
KLEINSCHMIDT FRED	8.	N.W. 1/4 S.W 1/4	17	14	1W	40		1600	700	2300
WILLIAM + LENA MARY										
JOHNSON LONIE	9	P.T. N.W. 1/4	17	14	1W	3	70	200	200	400
WOODS DAVID S.	10.	P.T. N.W. 1/4	17	14	1W	1	89	100	200	300
+ MELVINA G										
JOHNSON GURNA	11	P.T. N.W. 1/4	17	14	1W	3	25	180	120	300
CLAWSON CHAS. P.	12	P.T. N.W. 1/4 N.W. 1/4	17	14	1W	10	40	600	500	1100
						640	20	27130	7570	34700

SECTION No. 17

Congressional Township No. 14, R. 1W

SCALE: Forty rods to an inch, or ten rods to a space, Congress Land, which is one mile square for a section.

Number of acres in this section, according to the United States Survey,

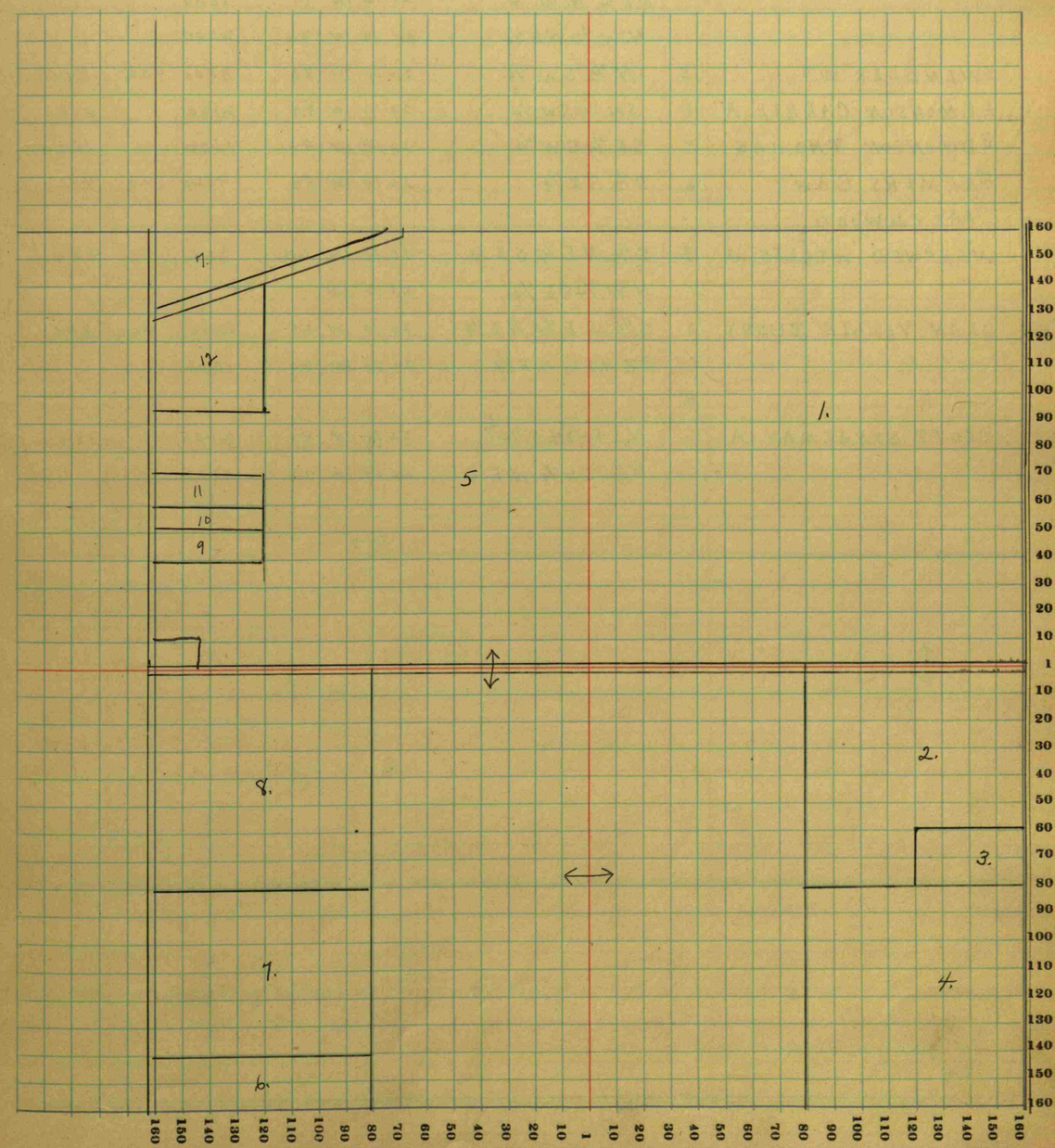

COUNTY, INDIANA, 19

Assessor's Plat-Book for Township, No.

Wm. B. Burford Printing Co., Indianapolis

NAMES OF OWNERS	Number on Plat	DESCRIPTION	Section	Township	Range	Acres	Hundredths	Value of Lands	Value of Improvements	Value of Lands and Improvements
WALLS MARTHA	1.	N.W. 1/4 N.W. 1/4	20	14	1W	40		1600		1600
HUBBARD-RIVETT	2.	S 1/2 N.W. 1/4	20	14	1W	80		3200		9000
FARMS CO.		S.W. 1/4 N.E 1/4	20	14	1W	40		2000		
		N.E. 1/4 N.W. 1/4	20	14	1W	40		1800		
		N.W. 1/4 N.E 1/4	20	14	1W	40		2000		
SWINDLER Wm H.	3	N. 1/2 S.W. 1/4	20	14	1W	80		3600	400	4000
EDMONSON CARRIE A	4	S.W. 1/4 S.W. 1/4	20	14	1W	40		2160		2160
EDMONSON THOMAS	5	S.E. 1/4 S.W. 1/4	20	14	1W	40		1600		1600
FARMERS BANK	6.	S. 1/2 S.E 1/4	20	14	1W	80		4320	500	4820
HAZELWOOD										
WEESNER WILLIS J	7.	S. 1/2 N.E 1/4 S.E 1/4	20	14	1W	60		3600		3600
		N.W. 1/4 S.E 1/4	20	14	1W					
DEAN NELLIE BUSBY	8	S 1/2 S.E 1/4 N.E 1/4	20	14	1W	20		1200	400	2800
		P.T. N.E 1/4 S.E 1/4	20	14	1W	20		1200		
	9.									
SCOTT BENJIMAN A		N.E. 1/4 N.E. 1/4	20	14	1W	40		2400		3600
		N 1/2 SE 1/4 N.E 1/4	20	14	1W	20		1200		
						640		31880	1300	33180

SECTION No. 20

Congressional Township No. 14, R. 1W

SCALE: Forty rods to an inch, or ten rods to a space, Congress Land, which is one mile square for a section.

Number of acres in this section, according to the United States Survey,

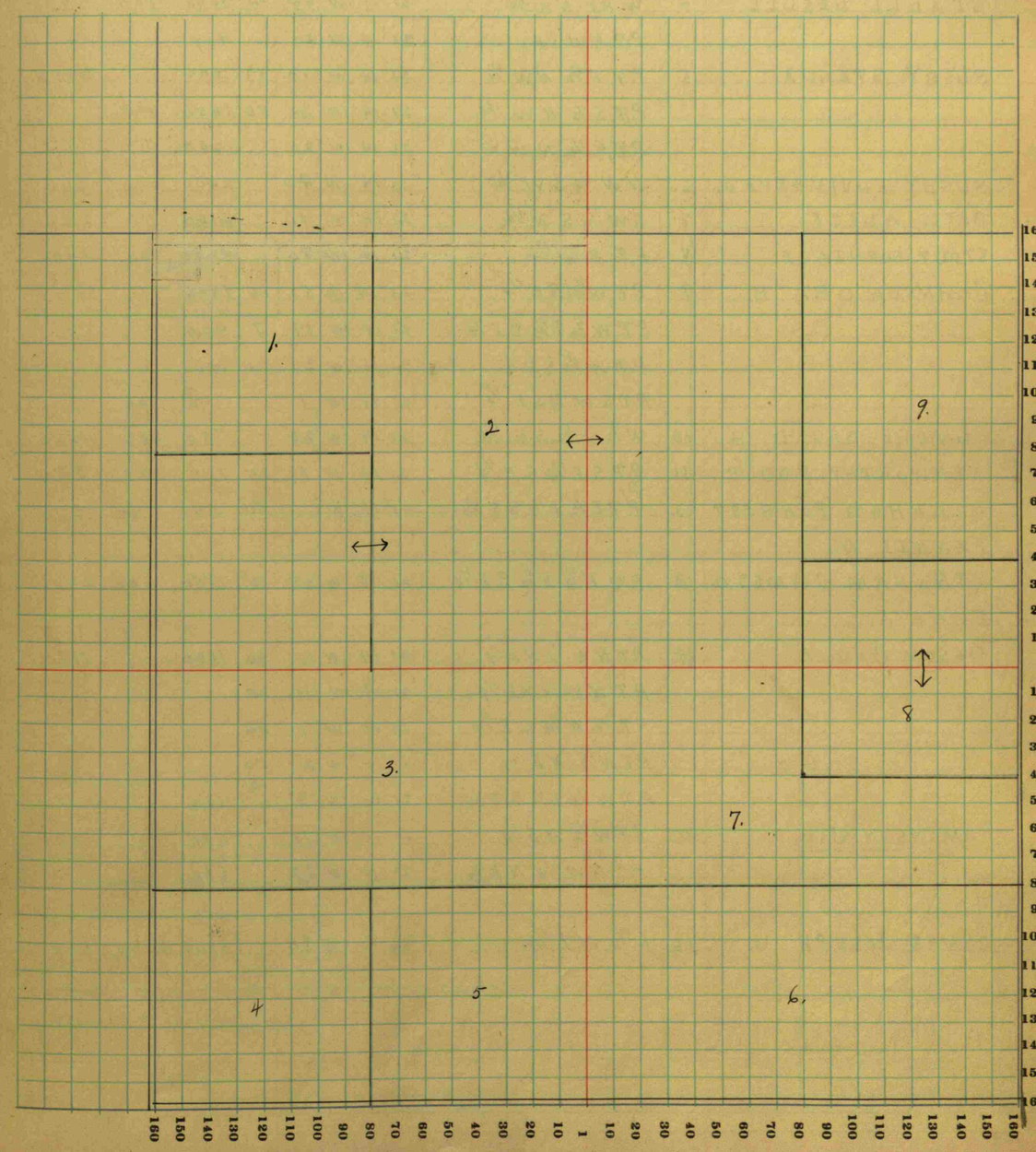

COUNTY, INDIANA, 19

Assessor's Plat-Book for _____ Township, No. _____

Wm. B. Burford Printing Co., Indianapolis

NAMES OF OWNERS	Number on Plat	DESCRIPTION	Section	Township	Range	Acres	Hundredths	Value of Lands	Value of Improvements	Value of Lands and Improvements
BEADLE FRANK	1	P.T. N.W. 1/4	21	14	1W	2		100		100
SCOTT BENJIMAN A.	2	P.T. N.W. 1/4	21	14	1W	1		60	140	200
RUSHTON REUBEN.	3.	N.W. P.T. N.W. 1/4	21	14	1W	6		300	150	450
BEADLE LESLIE	4	W. P.T. N.W. 1/4	21	14	1W	64	44	3075	1800	5835
		P.T. N.W. 1/4	21	14	1W	20		960		
BUSBY STELLA	5	P.T. E 1/2 N.W. 1/4	21	14	1W	13	83	500		3750
		P.T. S 1/2 N.W. 1/4	21	14	1W	30	50	1650	400	
		P.T. S. 1/2 N.W. 1/4	21	14	1W	20		1200		
BUSBY ELVIN + EVA J.	6.	N.W. 1/4 S.W. 1/4	21	14	1W	40		2400	600	3000
BOYD ALICE	7	S.W. 1/4 S.W. 1/4	21	14	1W	40		2160	40	2200
STOUT SOPHIA E.	8	E 1/2 S.W. 1/4	21	14	1W	80		4200	700	4900
JOHNSON OBA H.	9.	P.T. W 1/2 S.E. 1/4	21	14	1W	52	66	2800		5540
		P.T. W 1/2 E 1/2 S.E. 1/4	21	14	1W	17	7	920		
		P.T. W 1/2 S.E. 1/4	21	14	1W	27	21	1460		
		P.T. S.W. 1/4 S.E. 1/4	21	14	1W	1		60	300	
ELMORE DAVID H	10	W 1/2 E 1/2 S.E. 1/4	21	14	1W	20		750	300	1050
KENWORTHY EDD P.	11	P.T. S.E. 1/4 S.E. 1/4	21	14	1W	1	25	100	150	250
KIRKHAM FORREST	12	P.T. E 1/2 E 1/2 S.E. 1/4	21	14	1W		50	50	800	850
+ FANNIE M.										
KIRKHAM JAMES O.	13	P.T. E 1/2 E 1/2 S.E. 1/4	21	14	1W	38	16	1750	600	2350
+ EDNA A										
MASON GEO. A.	14	P.T. N.W. 1/4 N.E. 1/4	21	14	1W	1	66	1000		1120
		P.T. N.W. 1/4 N.E. 1/4	21	14	1W	15	25			
		P.T. N.W. 1/4 N.E. 1/4	21	14	1W	1	66			
		P.T. W 1/2 N.E. 1/4	21	14	1W	21	50			
		P.T. W. 1/2 E 1/2 S.E. 1/4	21	14	1W	3		120		
EDMONSON J.L.	15	P.T. W 1/2 N.E. 1/4	21	14	1W	18		540		1200
		P.T. N.W. 1/4 N.E. 1/4	21	14	1W	22		660		
JONES JOSEPH U.	16	E 1/2 N.E. 1/4	21	14	1W	80		3800	2000	5800
						638	69	30615	7980	38595

SECTION No. 21

Congressional Township No. 14, R. 1W

SCALE: Forty rods to an inch, or ten rods to a space, Congress Land, which is one mile square for a section.

Number of acres in this section, according to the United States Survey, _____



COUNTY, INDIANA, 19

Assessor's Plat-Book for Township, No.

Wm. B. Burford Printing Co., Indianapolis

NAMES OF OWNERS	Number on Plat	DESCRIPTION	Section	Township	Range	Acres	Hundredths	Value of Lands	Value of Improvements	Value of Lands and Improvements
RICHARDSON WESLEY	1.	P.T. S.W. 1/4	22	14	1W	10		600	1600	2200
RICHARDSON JOHN T.	2.	N. P.T. E 1/2 SW 1/4	22	14	1W	19	50	900	500	6030
		P.T. W 1/2 SW 1/4	22	14	1W	14		670		
		P.T. W. 1/2 S.W. 1/4	22	14	1W	16	50	760		
		N. 1/2 W. 1/2 SW. 1/4	22	14	1W	40		1840		
		P.T. W. 1/2 S.W. 1/4	22	14	1W	34		1360		
COX Wm. P.	3.	P.T. E 1/2 S.W. 1/4	22	14	1W	26	50	1000		4600
		W. 1/2 S.E. 1/4	22	14	1W	80		3000	600	
JOHNSON ORA A.	4	E 1/2 S.E. 1/4	22	14	1W	80		3200	1200	4400
RUSHTON LEVI J.	5.	N.E. 1/4 N.E. 1/4	22	14	1W	40		1400	700	3500
		S.E. 1/4 N.E. 1/4	22	14	1W	40		1400		
EDMONSON CHAS. A.	6	W 1/2 N.E. 1/4	22	14	1W	80		2800	700	6300
		S.E. 1/4 N.W. 1/4	22	14	1W	40		1400		
		N.E. 1/4 N.W. 1/4	22	14	1W	40		1400		
McCLELLAN ELVIN	7.	W. 1/2 N.W. 1/4	22	14	1W	80		3745	1600	5345
+ WIFE										
						640	50	25475	6900	32375

SECTION No. 22

Congressional Township No. 14, R. 1W.

SCALE: Forty rods to an inch, or ten rods to a space, Congress Land, which is one mile square for a section.

Number of acres in this section, according to the United States Survey,

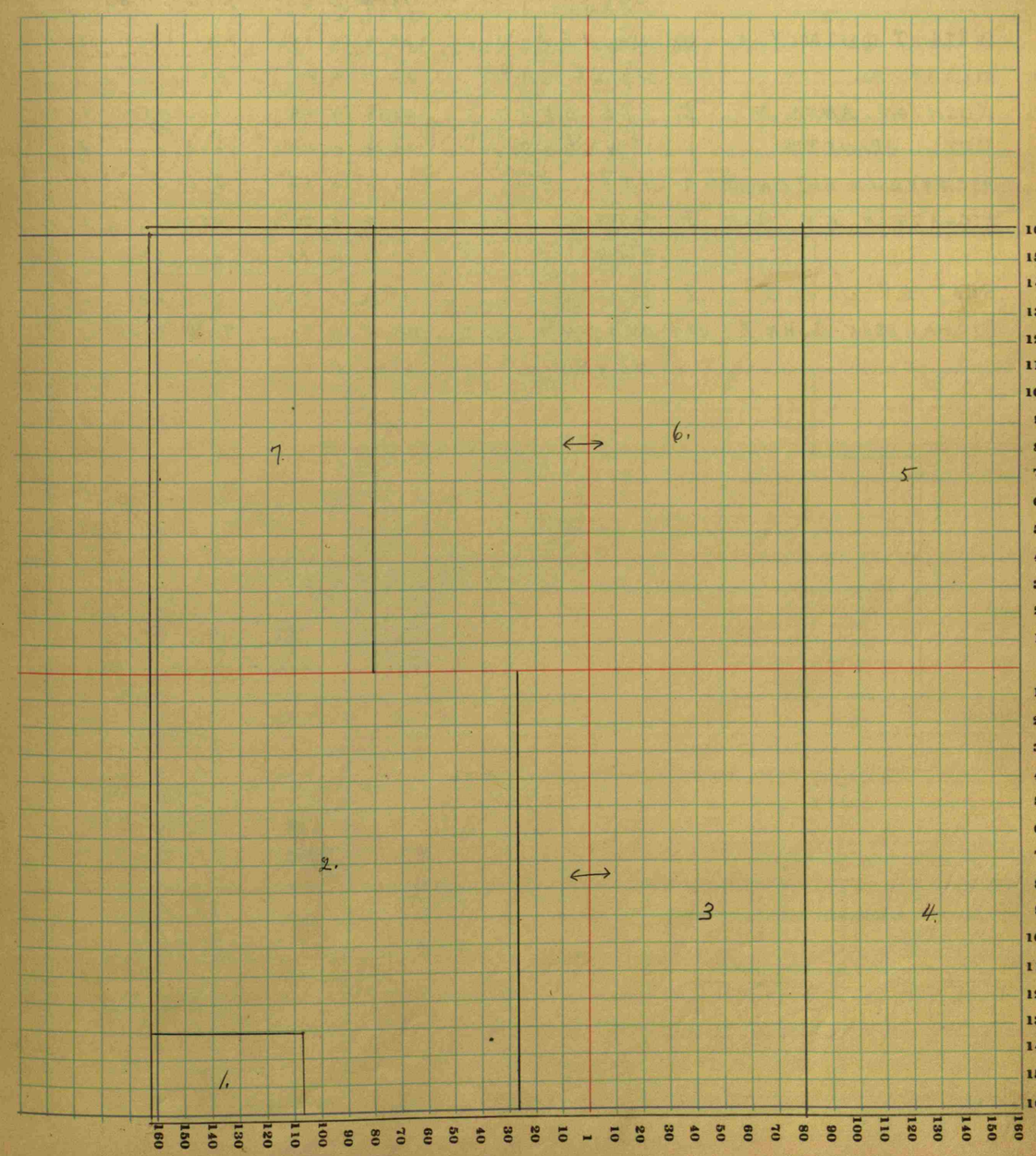

COUNTY, INDIANA, 19

Assessor's Plat-Book for Township, No.

Wm. B. Burford Printing Co., Indianapolis

NAMES OF OWNERS	Number on Plat	DESCRIPTION	Section	Township	Range	Acres	Hundredths	Value of Lands	Value of Improvements	Value of Lands and Improvements
RUSHTON ADDIE B.	1.	W½ W½ N.W.¼	23	14	1W	40		1350	150	1500
MASTEN HOWELL RUSHTON	2.	E½ W½ N.W.¼	23	14	1W	40		1200	150	1350
RUSHTON LEVI J.	3.	P.T. N.E.¼ N.W.¼	23	14	1W	20		700	1300	4250
		P.T. N.W.¼	23	14	1W	60		2100	150	
WRIGHT QUINCY A	4.	W½ N.E.¼	23	14	1W	80		2200	500	3250
+ OLIVE W.		W½ S.E.¼ N.E.¼	23	14	1W	20		550		
RUSHTON ANNA M.	5	P.T. E½ N.E.¼	23	14	1W	60		1600	150	1750
BRILL JEANETTE	6	P.T. N.½ N.½ S.E.¼	23	14	1W	40		1000		1000
RICHARDSON ELIZABETH C.	7	P.T. E½ S.E.¼	23	14	1W	50		1750		1750
RICHARDSON A.H. HEIRS.	8	P.T. E½	23	14	1W	30		1050		2850
		S½ N½ S.E.¼	23	14	1W	40		1400	400	
SCOTTEN DAVID	9	S.E.¼ S.W.¼	23	14	1W	40		1000	200	1200
RICHARDSON JOHN T.	10	W½ S.W.¼	23	14	1W	80		3100	1400	6100
		N.E.¼ S.W.¼	23	14	1W	40		1600		
						640		20600	4400	25000

SECTION No. 23

Congressional Township No. 14, R. 1W.

SCALE: Forty rods to an inch, or ten rods to a space, Congress Land, which is one mile square for a section.

Number of acres in this section, according to the United States Survey,

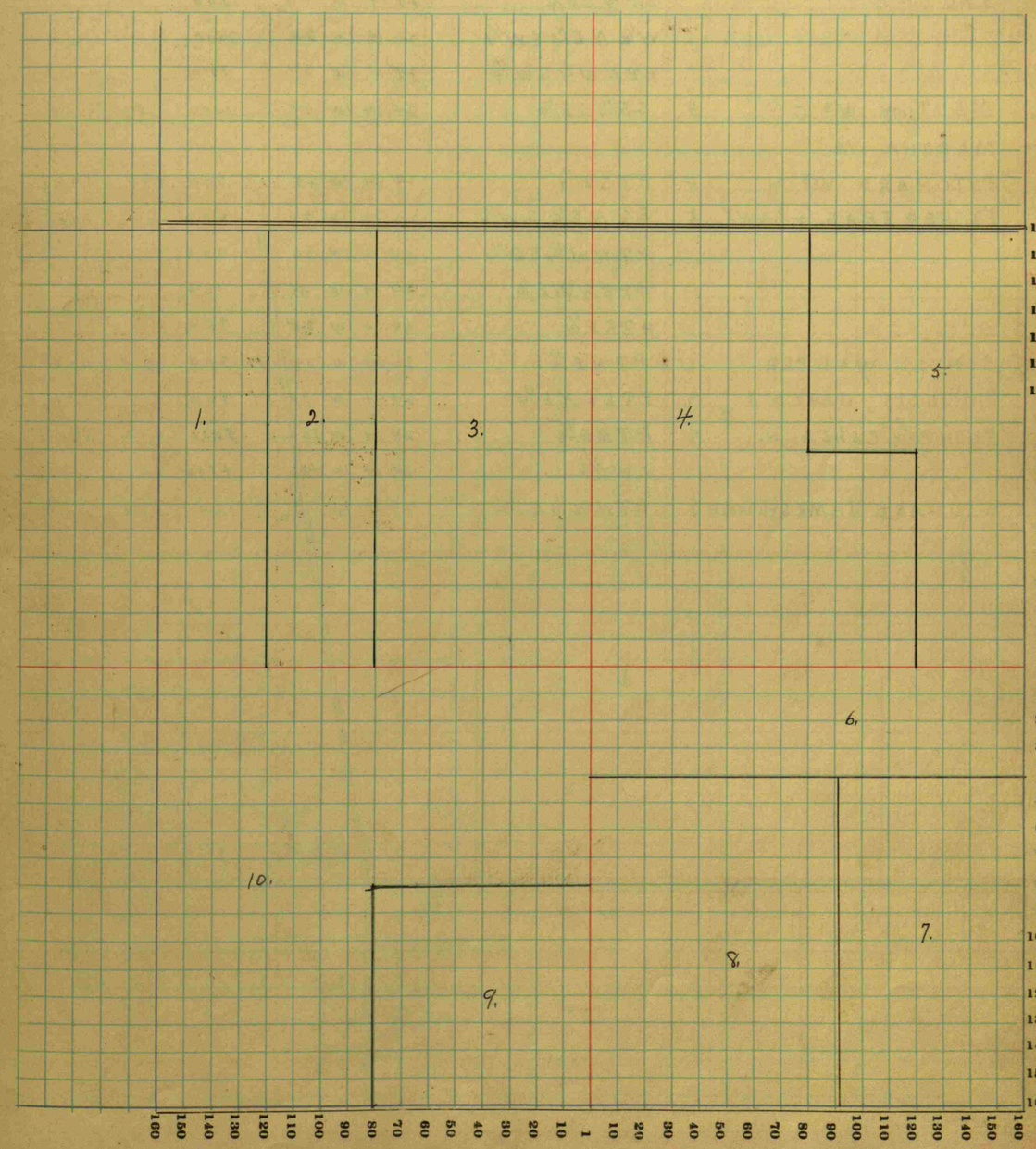

COUNTY, INDIANA, 19

Assessor's Plat-Book for Township, No.

Wm. B. Burford Printing Co., Indianapolis

NAMES OF OWNERS	Number on Plat	DESCRIPTION	Section	Township	Range	Acres	Hundredths	Value of Lands	Value of Improvements	Value of Lands and Improvements
BRILL JEANETTE	1	P.T. W.½ S.W.¼	24	14	1W	65		1625	400	2400
		N.W. COR. N.W.¼ S.W.¼	24	14	1W	15		375		
INDIANAPOLIS LIFE	2.	S.E.¼ S.W.¼	24	14	1W	40		1200	1500	4650
INS. CO.		S.W.¼ S.E.¼	24	14	1W	40		1200		
		W.½ N.E.¼ S.W.¼	24	14	1W	20		600		
		P.T. N.W.¼ S.W.¼	24	14	1W	5		150		
MELTON Wm. O.	3	S.E.¼ S.E.¼	24	14	1W	40		1000	150	1150
+ MARTHA M.										
PRICHARD Wm. H.	4	P.T. S.E.¼	24	14	1W	25		700	400	1100
FISHER IRAE. + ANNA	5	E.½ N.E.¼ S.W.¼	24	14	1W	20		600	600	3000
		P.T. N.W.¼ S.E.¼	24	14	1W	30		900		
		P.T. S.W.¼ N.E.¼	24	14	1W	5		150		
		P.T. S.E.¼	24	14	1W	25		750		
SCHELL WALTER	6	P.T. N.E.¼	24	14	1W	15	49	200		200
PHILLIPS DAVID J	7.	P.T. E.½ N.E.¼	24	14	1W	36	51	800		800
RUSHTON CELIA H.	8.	P.T. N.E.¼	24	14	1W	100		3000	200	8800
		N.W.¼	24	14	1W	160		4800	800	
WILLARD JAMES + LENNIE	9.	P.T. N.W.¼ N.E.¼	24	14	1W	3		120	650	770
						645		18170	4700	22870

SECTION No. 24

Congressional Township No. 14, R. 1W.

SCALE: Forty rods to an inch, or ten rods to a space, Congress Land, which is one mile square for a section.

Number of acres in this section, according to the United States Survey,

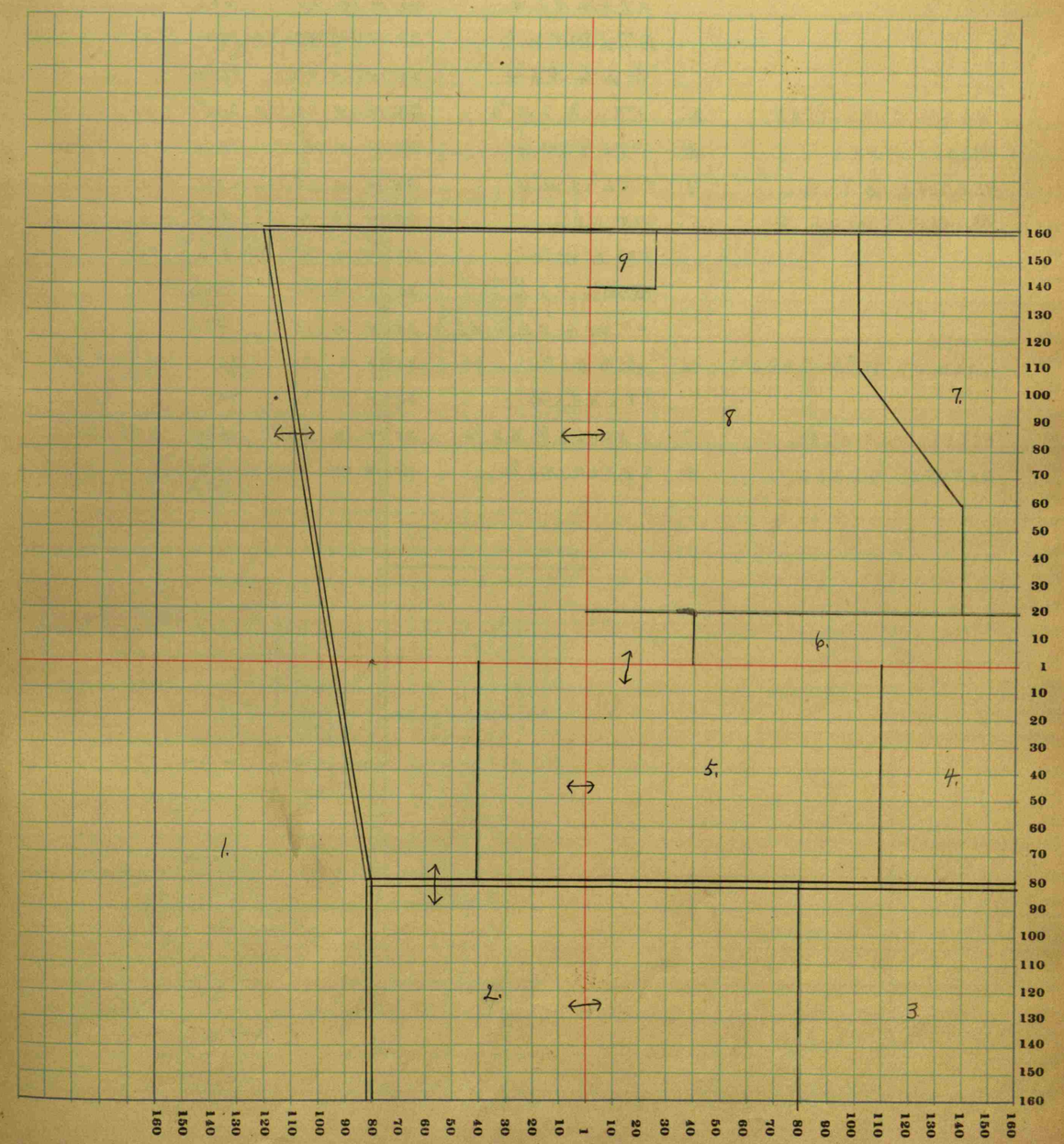

COUNTY, INDIANA, 19

Assessor's Plat-Book for Township, No.

Wm. B. Burford Printing Co., Indianapolis

NAMES OF OWNERS	Number on Plat	DESCRIPTION	Section	Township	Range	Acres	Hundredths	Value of Lands	Value of Improvements	Value of Lands and Improvements
CRAVEN JOHN W.	1.	P.T. W. 1/2 N.W. 1/4	25	14	1W	70	50	2450	1400	9125
		P.T. E 1/2 N.W. 1/4	25	14	1W	8	50	325	300	
		P.T. S.W. 1/4 N.W. 1/4	25	14	1W	9	75	350		
		P.T. E 1/2 N.E. 1/4	25	14	1W	20		600		
		P.T. E 1/2 N.W. 1/4	25	14	1W	53	50	1800	500	
		N.W. 1/4 N.E. 1/4	25	14	1W	40		1400		
RAAB CHRISTIAN	2.	P.T. W. 1/2 S.W. 1/4	25	14	1W	78	50	2750	1000	3750
MOORE ANNA	3.	P.T. E 1/2 S.W. 1/4	25	14	1W	25		1200	800	2000
HOADLEY Wm O.	4	P.T. E 1/2 S.W. 1/4	25	14	1W	45	50	1475	750	2225
KAMP SADIE R.	5	P.T. N.E. 1/4	25	14	1W	30	81	930		3890
		P.T. N.W. 1/4	25	14	1W	27	5	810	500	
		S.W. 1/4 N.E. 1/4	25	14	1W	40		1200		
		P.T. W. 1/2 S.E. 1/4 N.E. 1/4	25	14	1W	15		450		
HOADLEY Wm O. + CARW D.	6.	W. 1/2 S.E. 1/4	25	14	1W	80		2500		3400
		P.T. E 1/2 S.E. 1/4	25	14	1W	30		900		
REEVES SAMUEL A.	7.	E. SIDE E 1/2 S.E. 1/4	25	14	1W	50		1600	450	2050
REEVES ALICE	8	S.E. CO.R. N.E. 1/4	25	14	1W	14		420		420
			638	11	21160	5700		26860		

SECTION No. 25

Congressional Township No. 14, R. 1W

SCALE: Forty rods to an inch, or ten rods to a space, Congress Land, which is one mile square for a section.

Number of acres in this section, according to the United States Survey,

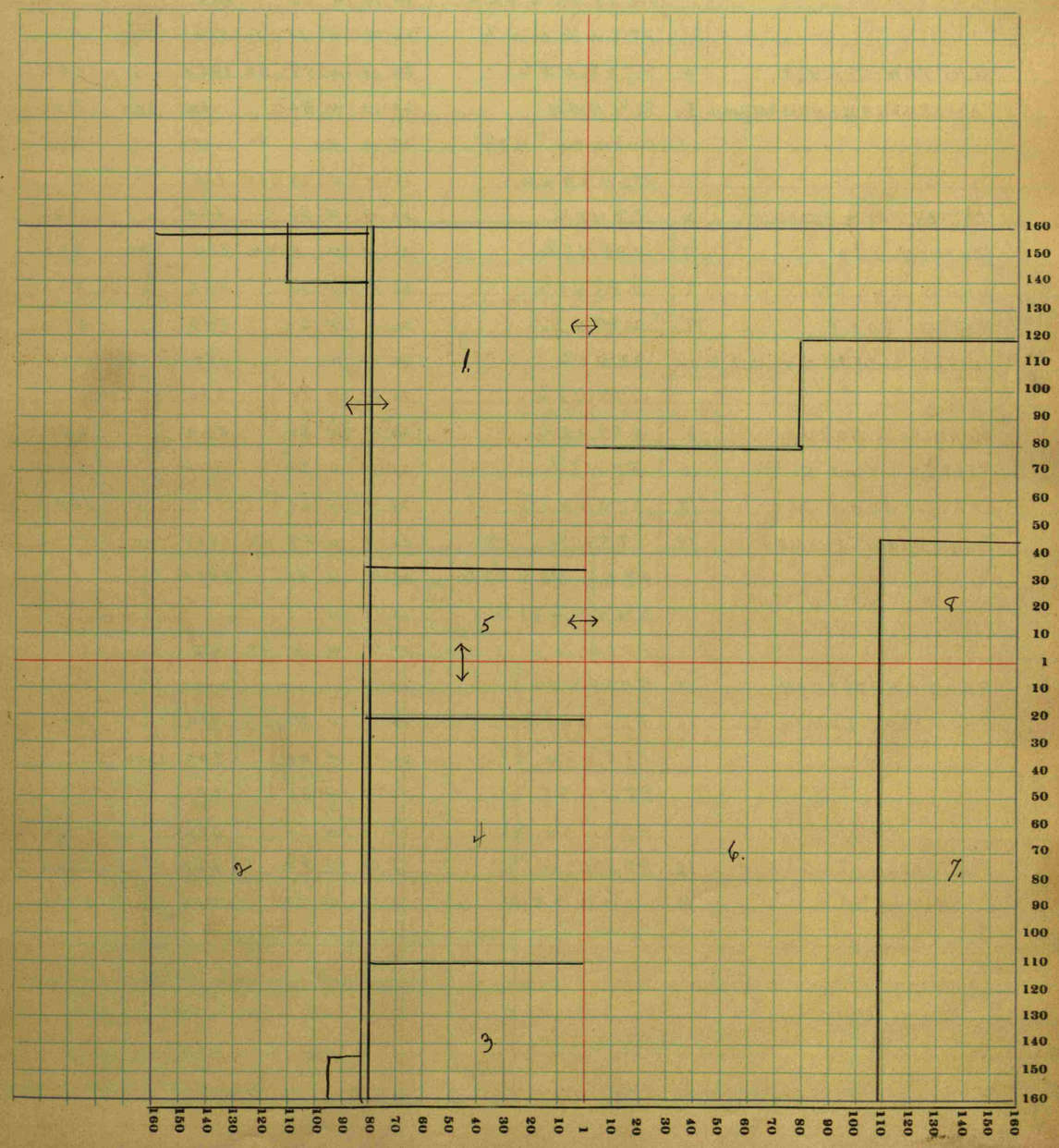

COUNTY, INDIANA, 19

Assessor's Plat-Book for Township, No.

Wm. B. Burford Printing Co., Indianapolis

NAMES OF OWNERS	Number on Plat	DESCRIPTION	Section	Township	Range	Acres	Hundredths	Value of Lands	Value of Improvements	Value of Lands and Improvements
BURNS OSCAR + LYDIA M.	1.	P.T. N.W. 1/4 N.W. 1/4	26	14	1W	10		300	300	600
HUDSON JAMES + WOODIE K.	2.	N 1/2 E 1/2 N.W. 1/4 N.W. 1/4	26	14	1W	10		300	300	600
PRICE JESSE M. + DAISY E.	3.	P.T. S.W. 1/4 N.W. 1/4	26	14	1W	2		60	300	1135
		S 1/2 E 1/2 N.W. 1/4 N.W. 1/4	26	14	1W	10		275		
		P.T. S.W. 1/4 N.W. 1/4	26	14	1W	18	50	500		
SCOTTEN DAVID	4	P.T. N. 1/2 N.W. 1/4	26	14	1W	49	50	1250		1250
THE FARMERS BANK OF HAZELWOOD	5.	SE 1/4 N.W. 1/4	26	14	1W	30		750	300	1800
		S.W. COR. S.W. 1/4 N.E. 1/4	26	14	1W		50	15		
		P.T. S.W. 1/4 N.W. 1/4	26	14	1W	29	50	735		
SCOTTEN RAY + HAZEL	6.	P.T. N.E. 1/4	26	14	1W	20		560		560
SCOTTEN ONA	7.	W. P.T. N.E. 1/4	26	14	1W	9	50	300	500	800
WARD ELLEN	8	W. P.T. N.E. 1/4	26	14	1W	20		560		560
SCOTTEN ROY T.	9	W. P.T. N.E. 1/4	26	14	1W	20		500		500
REEVES CLIFTY O. + LULA S.	10	P.T. N.E. 1/4	26	14	1W	1		30	500	1060
		W. P.T. N.E. 1/4	26	14	1W	19		530		
MORRISON LORUE	11.	W. P.T. N.E. 1/4	26	14	1W	20		560		560
REEVES LULU S.	12.	P.T. N.E. 1/4	26	14	1W	20		560		560
CRAVEN JOHN W.	13.	P.T. E 1/2 N.E. 1/4	26	14	1W	30		1000		1000
THOMPSON THOMAS H.	14	P.T. S.W. 1/4	26	14	1W	53	33	1865	1000	4500
		P.T. N. 1/2 N.E. 1/4 S.E. 1/4	26	14	1W	40		1400		
		N. 1/2 N.W. 1/4 SE 1/4	26	14	1W					
		P.T. S.W. 1/4	26	14	1W	6	67	235		
RAAB CHRISTIAN	15.	S.P.T. E 1/2 S.E. 1/4	26	14	1W	60		2000		2000
THOMPSON ELMER S.	16	P.T. W. 1/2 SE 1/4	26	14	1W	20		700	1600	4400
		P.T. E 1/2 S.W. 1/4	26	14	1W	20		700	1600	
		P.T. W. 1/2 S.E. 1/4	26	14	1W	30		1050		
		P.T. E 1/2 S.W. 1/4	26	14	1W	10		350		
THOMPSON EDGAR P.	17.	P.T. E 1/2 S.W. 1/4	26	14	1W	40		1200		1200
COOK CLYDA	18.	W. 1/2 W. 1/2 S.W. 1/4	26	14	1W	40		1200		1200
						639	50	19485	4800	24285

SECTION No. 26

Congressional Township No. 14, R. 1W.

SCALE: Forty rods to an inch, or ten rods to a space, Congress Land, which is one mile square for a section.

Number of acres in this section, according to the United States Survey,

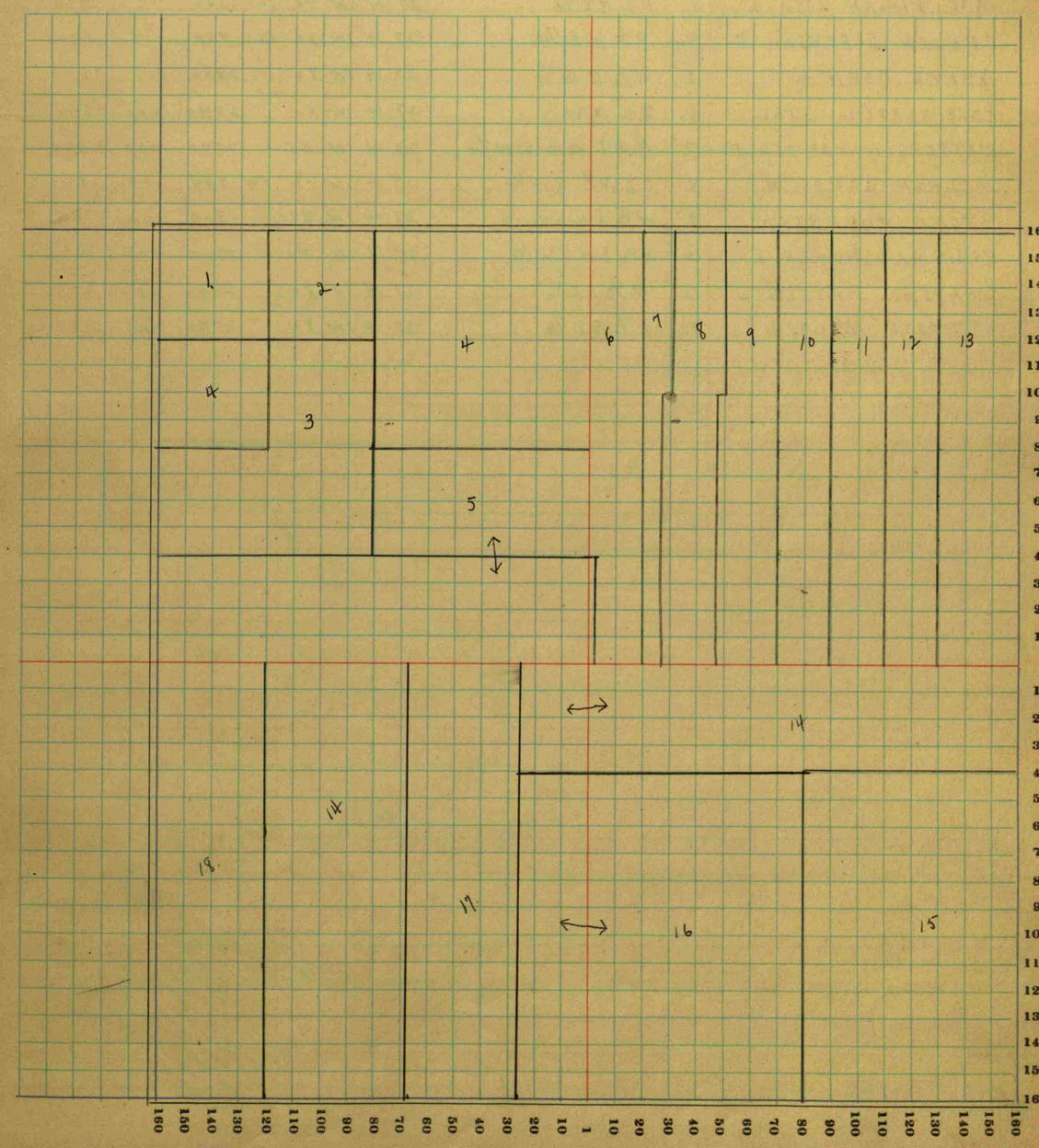

COUNTY, INDIANA, 19

Assessor's Plat-Book for _____ Township, No. _____

Wm. B. Burford Printing Co., Indianapolis

NAMES OF OWNERS	Number on Plat	DESCRIPTION	Section	Township	Range	Acres	Hundredths	Value of Lands	Value of Improvements	Value of Lands and Improvements
CRAVEN JACOB E.	1.	P.T. N.E. 1/4	27	14	1W	20	08	500		1025
		P.T. N.E 1/4	27	14	1W	21		525		
WILSON EDITH A.	2.	P.T. N.E 1/4	27	14	1W	50	20	1255	1400	2655
McCLELLAN IDA E.	3.	P.T N.E 1/4	27	14	1W	40	16	1000		1000
CRAVEN JEREMIAH T.	4.	P.T. N.E 1/4	27	14	1W	30	12	750		750
GRAVE JOHN L.	5	N. 1/2 N. W. 1/4	27	14	1W	80		2800	300	3100
ROSS HARRY E. ETAL.	6.	S 1/2 N. W. 1/4	27	14	1W	80		2240	1600	3840
PATTERSON HATTIE D.	7.	N. P.T. W. 1/2 S. W. 1/4	27	14	1W	50		1590	1000	2590
MILHON JAMES W.	8.	P.T. W 1/2 S.W. 1/4	27	14	1W	17	50	760	600	1360
STONE RODERICK	9.	W 1/2 E 1/2 S.W. 1/4	27	14	1W	40		1300	400	1700
SAWSMAN HOMER E.	10	E 1/2 E 1/2 S.W. 1/4	27	14	1W	40		1300	300	1600
CRAVENS HATTIE L.	11.	W. 1/2 S.E 1/4	27	14	1W	80		2250	150	2400
WITTELL MILO D	12.	E 1/2 SE 1/4	27	14	1W	80		2000	200	2200
						629	06	18270	5950	24220

SECTION No. 27

Congressional Township No. 14, R. 1 W

SCALE: Forty rods to an inch, or ten rods to a space, Congress Land, which is one mile square for a section.

Number of acres in this section, according to the United States Survey, _____

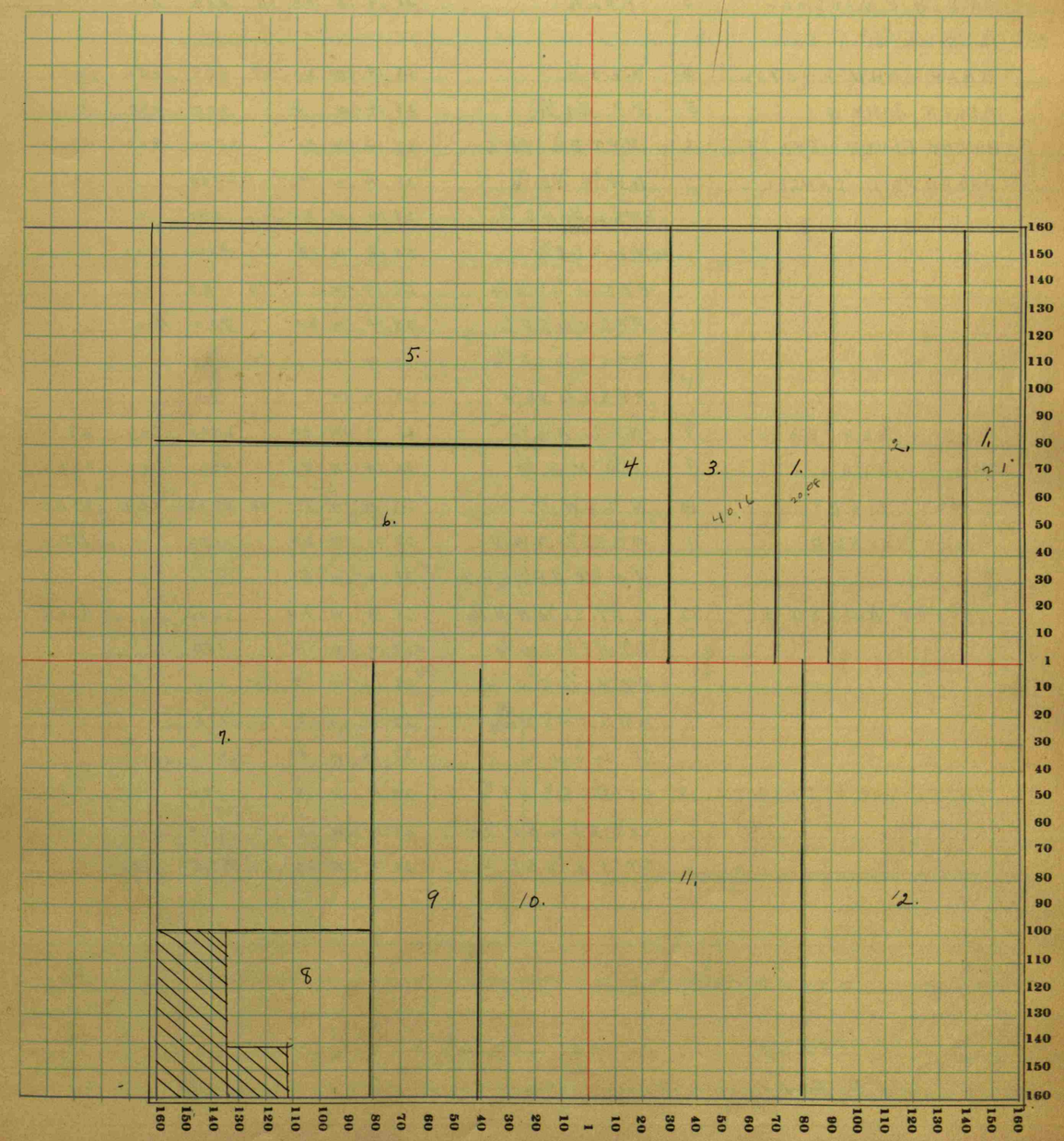

COUNTY, INDIANA, 19

Assessor's Plat-Book for Township, No.

Wm. B. Burford Printing Co., Indianapolis

NAMES OF OWNERS	Number on Plat	DESCRIPTION	Section	Township	Range	Acres	Hundredths	Value of Lands	Value of Improvements	Value of Lands and Improvements
FOXWORTHY MORTON	1.	P.T. S.E 1/4 S.E 1/4	28	14	1W	13	50	600	600	1200
GOLDEN JAMES	2.	P.T. S.E 1/4 S.E 1/4	28	14	1W	4	78	200		1200
		P.T. E 1/2 S.E 1/4	28	14	1W	17		500	500	
SMITH P. MARSHAL	3.	P.T. E 1/2	28	14	1W	20	69	600	350	950
+ CLARA J.										
BRAY JOHN F. ETAL	4.	P.T. E 1/2	28	14	1W	20	69	600	650	1250
ALLEN JOHN W.	5	P.T. N.E. 1/4	28	14	1W	4		200	400	600
BUSBY ELVIN + EVA J.	6.	N.P.T. E 1/2 N.E 1/4	28	14	1W	50		2500	1800	4300
HAZELWOOD DANIEL S.	7.	N.W. 1/4 N.E 1/4	28	14	1W	40		2400		6870
		P.T. S.W. 1/4 N.E 1/4	28	14	1W	25		1500		
		P.T. N.W. 1/4 S.E 1/4	28	14	1W	13	50	400	1200	
		P.T. S.W. 1/4 S.E 1/4	28	14	1W		70	20		
		P.T. S.W. 1/4 S.E 1/4	28	14	1W	30		900	400	
		P.T. S.W. 1/4 S.E 1/4	28	14	1W		75	25		
		P.T. S.W. 1/4 SE 1/4	28	14	1W		75	25		
COOPER BERTHA E.	8.	N.E 1/4 N.W. 1/4	28	14	1W	40		2400	300	2700
MOON LAURA	9.	W 1/2 N.W. 1/4	28	14	1W	80		4200	400	4600
STOUT MARY	10	W 1/2 S.W. 1/4	28	14	1W	79	66	4225	800	5025
MOON WARNER	11	W 1/2 SE 1/4 N.W. 1/4	28	14	1W	20		1150		1150
		N.W. P.T. N.E 1/4 S.W. 1/4	28	14	1W	5				
KIVETT ALFRED E.	12	E. P.T. SE 1/4 N.W. 1/4	28	14	1W	20		1000		4100
		P.T. N.E 1/4 S.W. 1/4	28	14	1W	5		150		
		P.T. N.E 1/4 S.W. 1/4	28	14	1W	19	75	570		
		P.T. S.W. 1/4 S.E 1/4	28	14	1W	5	25	180		
		S.E. 1/4 S.W. 1/4	28	14	1W	40		1200	1000	
HAZELWOOD ELIZABETH	13.	S. END S.W. 1/4 N.E 1/4	28	14	1W	15		450		1875
		S. END N.E 1/4 S.W. 1/4	28	14	1W	10		300		
		P.T. N.W. 1/4 S.E. 1/4	28	14	1W	26	50	825	300	
						607	52	27120	8700	35820

SECTION No. 28

Congressional Township No. 14, R. 1W.

SCALE: Forty rods to an inch, or ten rods to a space, Congress Land, which is one mile square for a section.

Number of acres in this section, according to the United States Survey,

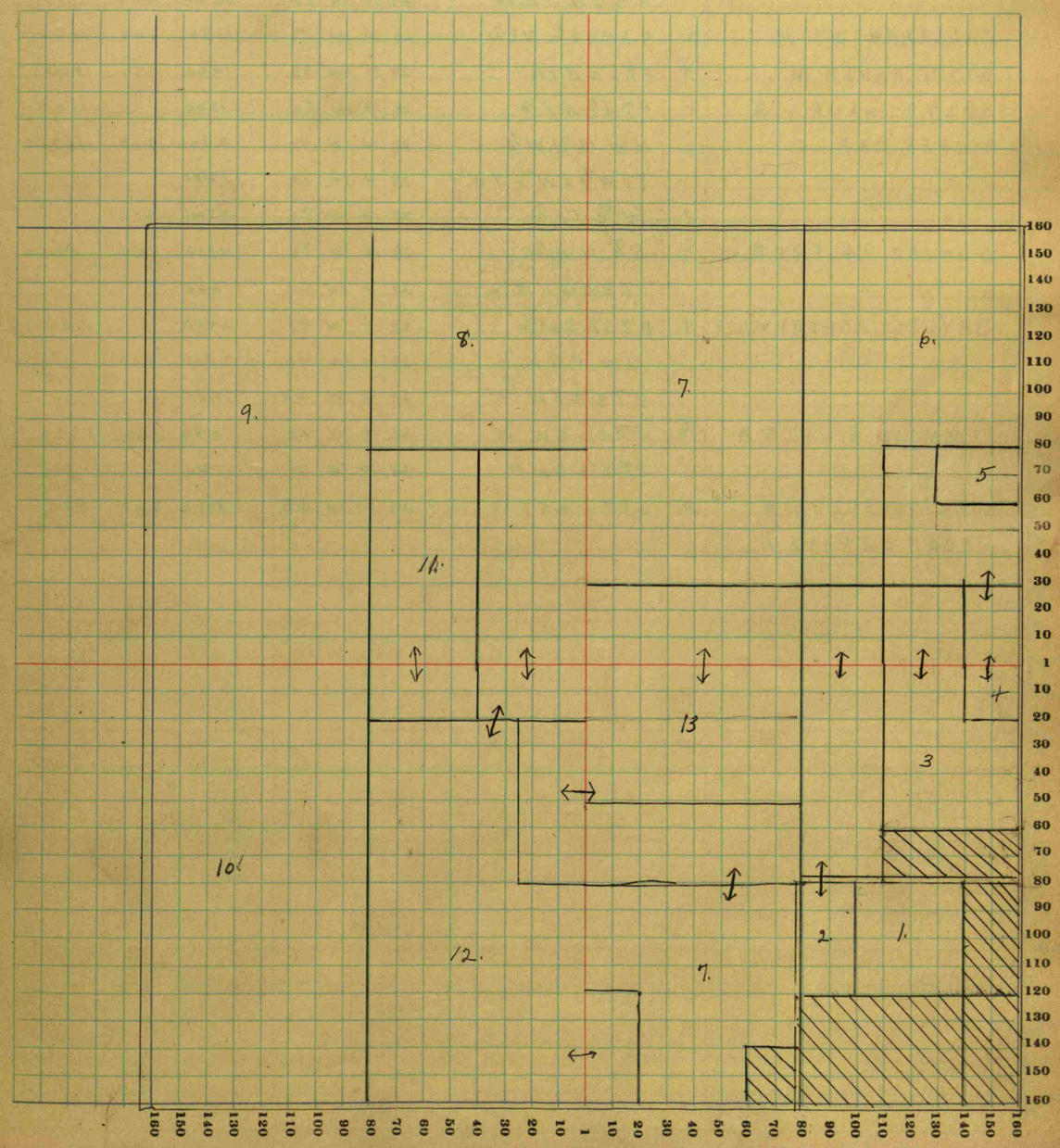

COUNTY, INDIANA, 19

Assessor's Plat-Book for Township, No.

Wm. B. Burford Printing Co., Indianapolis

NAMES OF OWNERS	Number on Plat	DESCRIPTION	Section	Township	Range	Acres	Hundredths	Value of Lands	Value of Improvements	Value of Lands and Improvements
ANDERSON OSCAR E.	1.	E. 1/2 S.E 1/4	32	14	1W	80		4800	1200	6000
		P.T. E. 1/2 S.W. 1/4	32	14	1W		50			
BAYLISS ROBERT + WIFE	2.	S. END. E 1/2 N.E 1/4	32	14	1W	29		1590	1400	4070
		S. END. W 1/2 N.E 1/4	32	14	1W	20		1080		
SIMMONS ELVIRA	3.	N. END. E 1/2 N.E 1/4	32	14	1W	50		2800	500	3300
REITZEL JULIA A.	4.	P.T. N.W. 1/4 N.E. 1/4	32	14	1W	16		960	150	4010
		N 1/2 S.W. 1/4 N.E. 1/4	32	14	1W	44		2640		
		P.T. N.E 1/4 N.E 1/4	32	14	1W	1		60	200	
SIMMONS DAVID	5.	E 1/2 N.W. 1/4	32	14	1W	80		4800	1400	7400
		P.T. E 1/2 N.W. 1/4	32	14	1W	20		1200		
EVANS EDWARD E.	6	N. P.T. W. 1/2 N.W. 1/4	32	14	1W	17		1020	750	1770
+ MARY SUSAN										
SELLARS CHARLES F.	7.	S END. W. 1/2 N.W. 1/4	32	14	1W	43		2580		2580
BLUNK DAVID E.	8.	W. 1/2 W 1/2 S.W 1/4	32	14	1W	40		2200	500	5180
		P.T. W. 1/2 S.W. 1/4	32	14	1W	40		2200		
		P.T. S.W. 1/4	32	14	1W	3		180	100	
BROADSTREET ORVELL	9	N.E 1/4 S.W. 1/4	32	14	1W	40		1800		1800
COOPER LEWIS N	10	N.W 1/4 S.E 1/4	32	14	1W	40	25	1700		1700
PRATHER MARY JANE	11.	N.P.T. S.W. 1/4 S.E. 1/4	32	14	1W	32	50	1600		3450
		P.T. S.E 1/4 S.W. 1/4	32	14	1W	37		1700	150	
PATTERSON MILTON W.	12.	S.P.T. S.W. 1/4 S.E 1/4	32	14	1W	7	50	400	700	1100
						640	75	35310	7050	42360

SECTION No. 32

Congressional Township No. 14, R. 1W

SCALE: Forty rods to an inch, or ten rods to a space, Congress Land, which is one mile square for a section.

Number of acres in this section, according to the United States Survey,

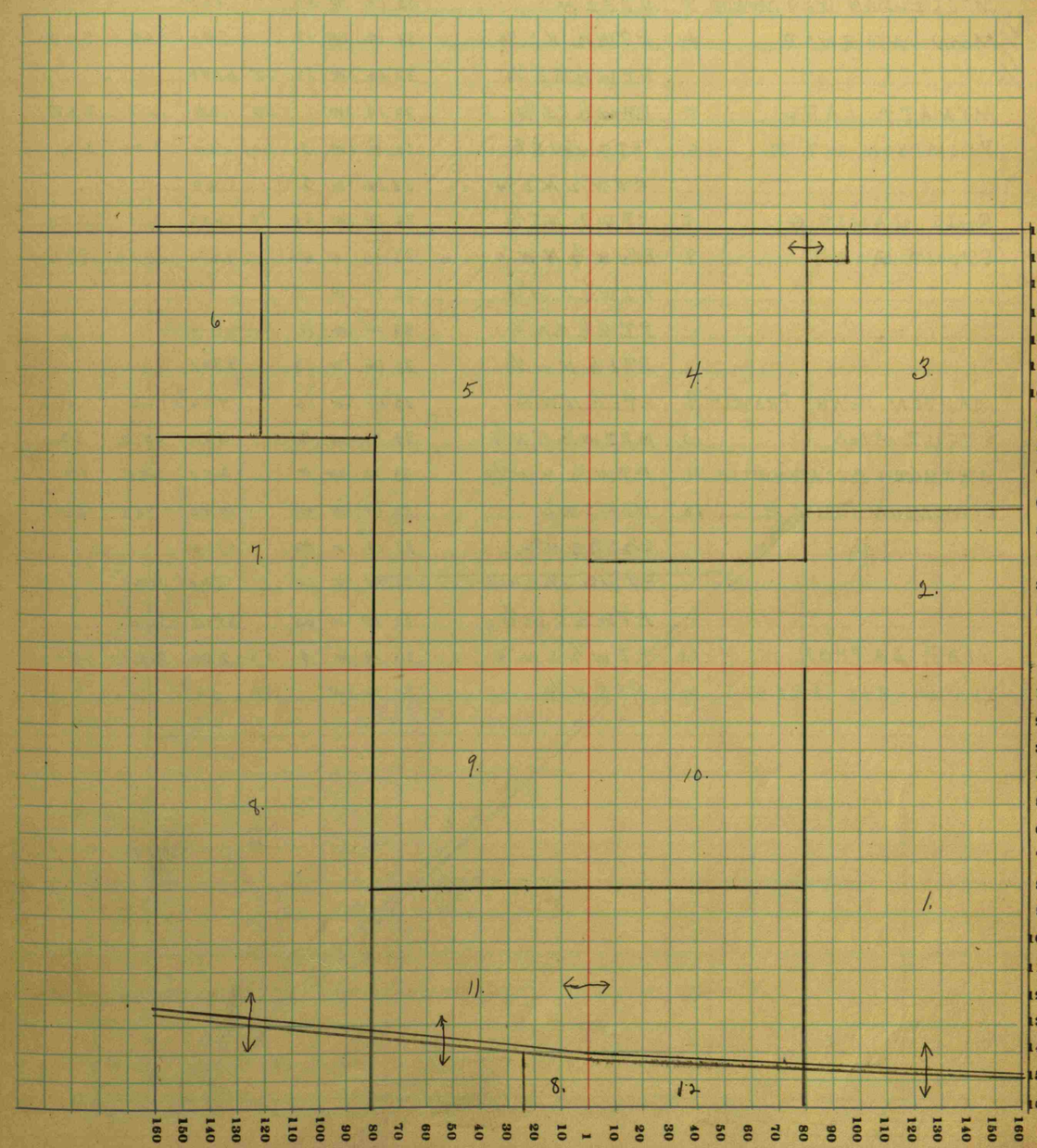

COUNTY, INDIANA, 19

Assessor's Plat-Book for Township, No.

Wm. B. Burford Printing Co., Indianapolis

NAMES OF OWNERS	Number on Plat	DESCRIPTION	Section	Township	Range	Acres	Hundredths	Value of Lands	Value of Improvements	Value of Lands and Improvements
MYNATT RICHARD	1.	P.T. E½ N.E.¼	33	14	1W	69	60	2300	800	3100
BARNES WILSON D+WIFE	2	S.E. COR. E½ N.E.¼	33	14	1W	16		400	300	1900
		P.T. E½ S.E.¼	33	14	1W	44		1200		
McCLELLAN GEO. M+WIFE	3.	P.T. S.E.¼	33	14	1W	30		750		750
MOON WARNER	4	P.T. W½ N.E.¼	33	14	1W	18		540	500	3040
		P.T. W½ S.E.¼	33	14	1W	79	75	2000		
MYNATT EARL	5.	P.T. W½ S.E.¼	33	14	1W		25	25	200	225
THOMPSON Wm T.	6.	P.T. S.W.¼ N.E.¼	33	14	1W	3	60	100	150	310
		P.T. W½ N.E.¼	33	14	1W	2		60		
BUIS JAMES G.	7.	P.T. W½ N.E.¼	33	14	1W	56	40	1680	1200	2880
STOUT MARY	8.	E½ W½ N.W.¼	33	14	1W	40		2620	1400	5720
		P.T. W½ N.W.¼	33	14	1W	15				
		P.T. W½ N.W.¼	33	14	1W	11				
		P.T. E½ N.W.¼	33	14	1W	63		1700		
MARTIN HENRY FRANCIS	9.	P.T. E½ N.W.¼	33	14	1W	16		480	120	600
STOUT ADA	10	N. P.T. W½ N.W.¼	33	14	1W	9		470	350	820
WARMOTH OSCAR+WIFE	11	P.T. W½ N.W.¼	33	14	1W	5		250	250	500
EDMONSON JOHN B.	12	NE¼ S.W.¼	33	14	1W	40		1440	700	8390
		S½ E½ S.W.¼	33	14	1W	40		1720		
		P.T. W½ S½ S.W.¼	33	14	1W	10		500	100	
		P.T. W½ S.W.¼	33	14	1W	65		3430	500	
NEAT EATHOR	13.	P.T. W½ S.W.¼	33	14	1W	3	58	250	250	500
KENWORTHY FRED	14.	P.T. S.W.¼	33	14	1W		80	50	50	100
						637	98	21965	6870	28835

SECTION No. 33

Congressional Township No. 14, R. 1W

SCALE: Forty rods to an inch, or ten rods to a space, Congress Land, which is one mile square for a section.

Number of acres in this section, according to the United States Survey,

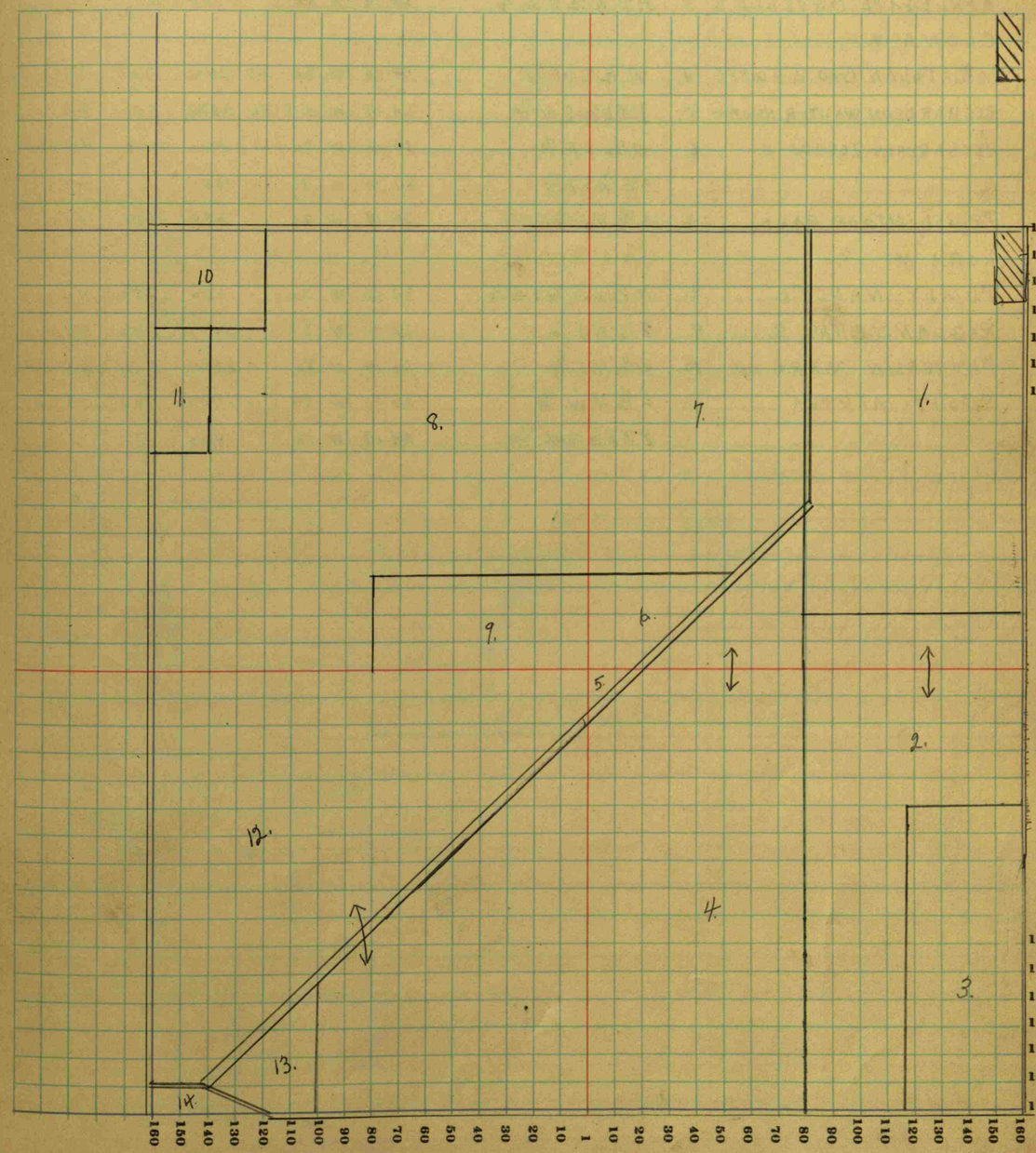

COUNTY, INDIANA, 19

Assessor's Plat-Book for Township, No.

Wm. B. Burford Printing Co., Indianapolis

NAMES OF OWNERS	Number on Plat	DESCRIPTION	Section	Township	Range	Acres	Hundredths	Value of Lands	Value of Improvements	Value of Lands and Improvements
BARNES WILSON D. + WIFE.	1.	P.T. N.W. 1/2	34	14	1W	12	89	560		1835
		P.T. W. 1/2 N.W. 1/4	34	14	1W		79	75	1200	
ALLEN HESTER J.	2.	P.T. W 1/2 N.W. 1/4	34	14	1W	32		1000		1000
APPLEGATE ORVILLE S.	3.	P.T. W. 1/2 N.W. 1/4	34	14	1W	32		1000	500	1500
+ CLONA V.										
McCLELLAN GEO. M. + WIFE	4	W. 1/2 S.W. 1/4	34	14	1W	80	20	3000	1200	4200
RICHARDSON WALTER NEWTON	5	P.T. E 1/2 S.W. 1/4	34	14	1W	67	80	2525	350	2875
RICHARDSON JOSHUA N.	6	W. 1/2 S.E 1/4	34	14	1W	80		2700	900	4950
		S.E. 1/4 S.E 1/4	34	14	1W	40		1350		
TROXEL MINOR BARD	7.	S. 1/2 N.E 1/4 S.E 1/4	34	14	1W	20		650	1000	1650
+ LORA M.										
TUMEY NANCY C.	8.	N. 1/2 N.E 1/4 S.E 1/4	34	14	1W	20		650	250	900
RAGLAND CHAS. S.	9.	E 1/2 N.E 1/4	34	14	1W	80		3000	500	3500
PATTERSON MARK W.	10	W 1/2 N.E. 1/4	34	14	1W	80		2400	100	2500
STOUT MARTHA	11.	E 1/2 N.W. 1/4	34	14	1W	80		2700	700	3800
		P.T. E 1/2 S.W. 1/4	34	14	1W	12		400		
						637	68	22010	6700	28710

SECTION No. 34

Congressional Township No. 14, R. 1W.

SCALE: Forty rods to an inch, or ten rods to a space, Congress Land, which is one mile square for a section.

Number of acres in this section, according to the United States Survey,

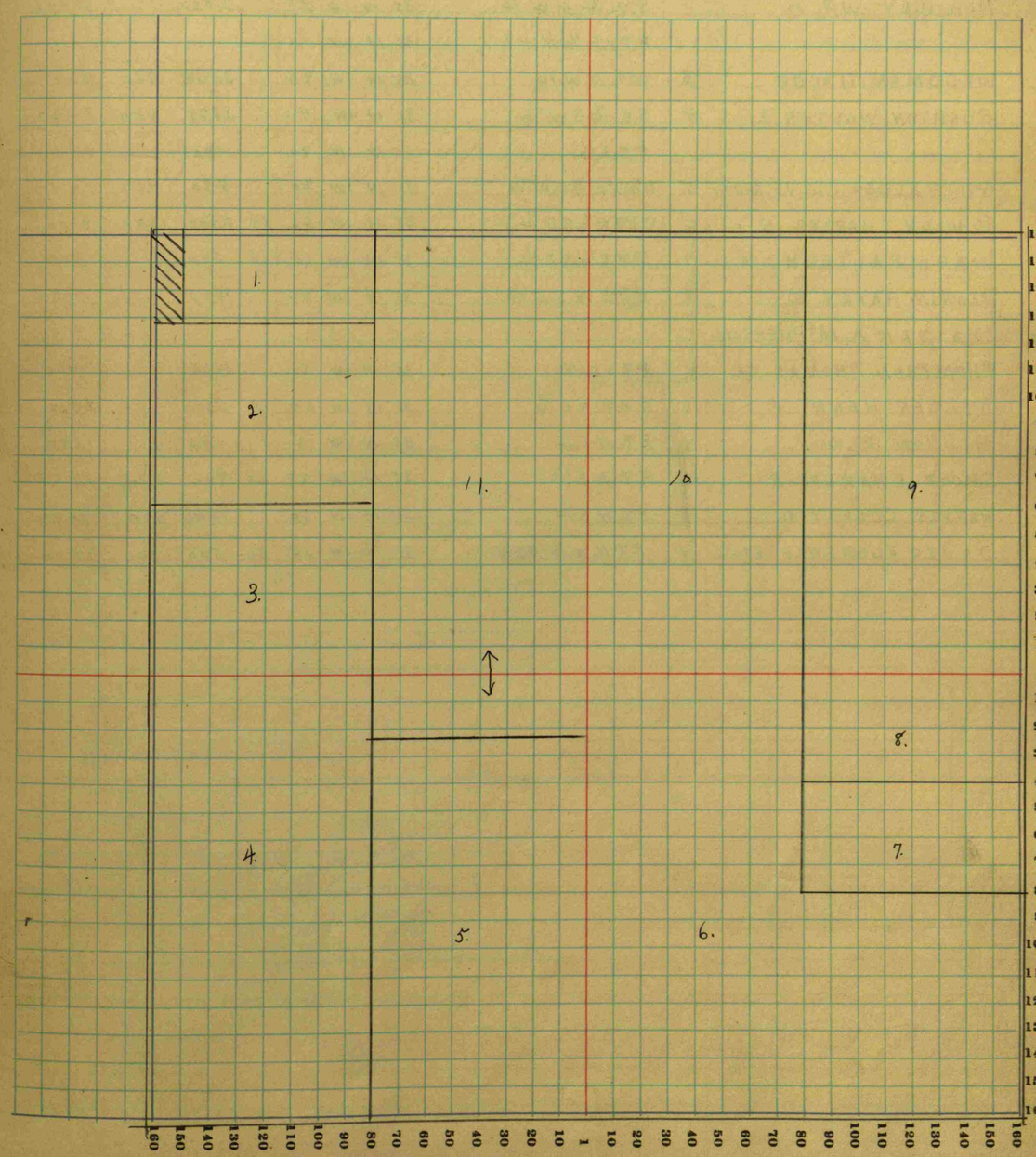

COUNTY, INDIANA, 19

Assessor's Plat-Book for Township, No.

Wm. B. Burford Printing Co., Indianapolis

NAMES OF OWNERS	Number on Plat	DESCRIPTION	Section	Township	Range	Acres	Hundredths	Value of Lands	Value of Improvements	Value of Lands and Improvements
HOADLEY WM. O. CARL D.	1.	N. 1/2 N.W. 1/4	35	14	1W	80		3740	800	5740
CONRAD VANCE, VIRGINIA		E. END. S. 1/2 N.W. 1/4	35	14	1W	30		1200		
	2.									
HOADLEY WM O.		S.W. 1/4 N.W. 1/4	35	14	1W	40		2000		2000
		P.T. S.E. 1/4 N.W. 1/4	35	14	1W	10				
WILDMAN JACOB	3.	W. 1/2 S.W. 1/4	35	14	1W	80		3500	750	4250
RUSHTON WALTER E.	4.	S.E. 1/4 S.W. 1/4	35	14	1W	40		1875	450	3260
		P.T. E 1/2	35	14	1W	20		935		
GUTHRIDGE CLIVE HARVEY	5.	E 1/2 N.E 1/4 S.W. 1/4	35	14	1W	20		580	100	680
JOHNSON CHARLES S.	6.	S.P.T. S. 1/2 S.E 1/4	35	14	1W	66	53	2900	1200	4100
WARD RALEIGH M.	7	P.T. E 1/2 S.E 1/4	35	14	1W	13	14	500		500
HENSON HARRY E.	8	P.T. E 1/2 S.E 1/4	35	14	1W	40		1400		1400
+ CHESTER A. McPHERSON										
THOMPSON THOMAS H.	9.	P.T. S.E. 1/4	35	14	1W	40		1400		1400
KELLER HENRY F.	10.	S.P.T. N.E 1/4	35	14	1W	64	75	2300		2300
MILHON E. V.	11	P.T. N.E 1/4	35	14	1W	4		140		140
SMOOT CHARLES R.	12	P.T. N.E 1/4	35	14	1W	27	29	900	525	1425
REEVES CLIFTY O.	13	P.T. N.E 1/4	35	14	1W	50		1500	100	1600
DAVIS FLORENCE ETAL.	14	P.T. N.W. 1/4 N.E 1/4	35	14	1W	13	50	500	300	800
						639	21	25370	4225	29595

SECTION No. 35

Congressional Township No. 14, R. 1W

SCALE: Forty rods to an inch, or ten rods to a space, Congress Land, which is one mile square for a section.

Number of acres in this section, according to the United States Survey,

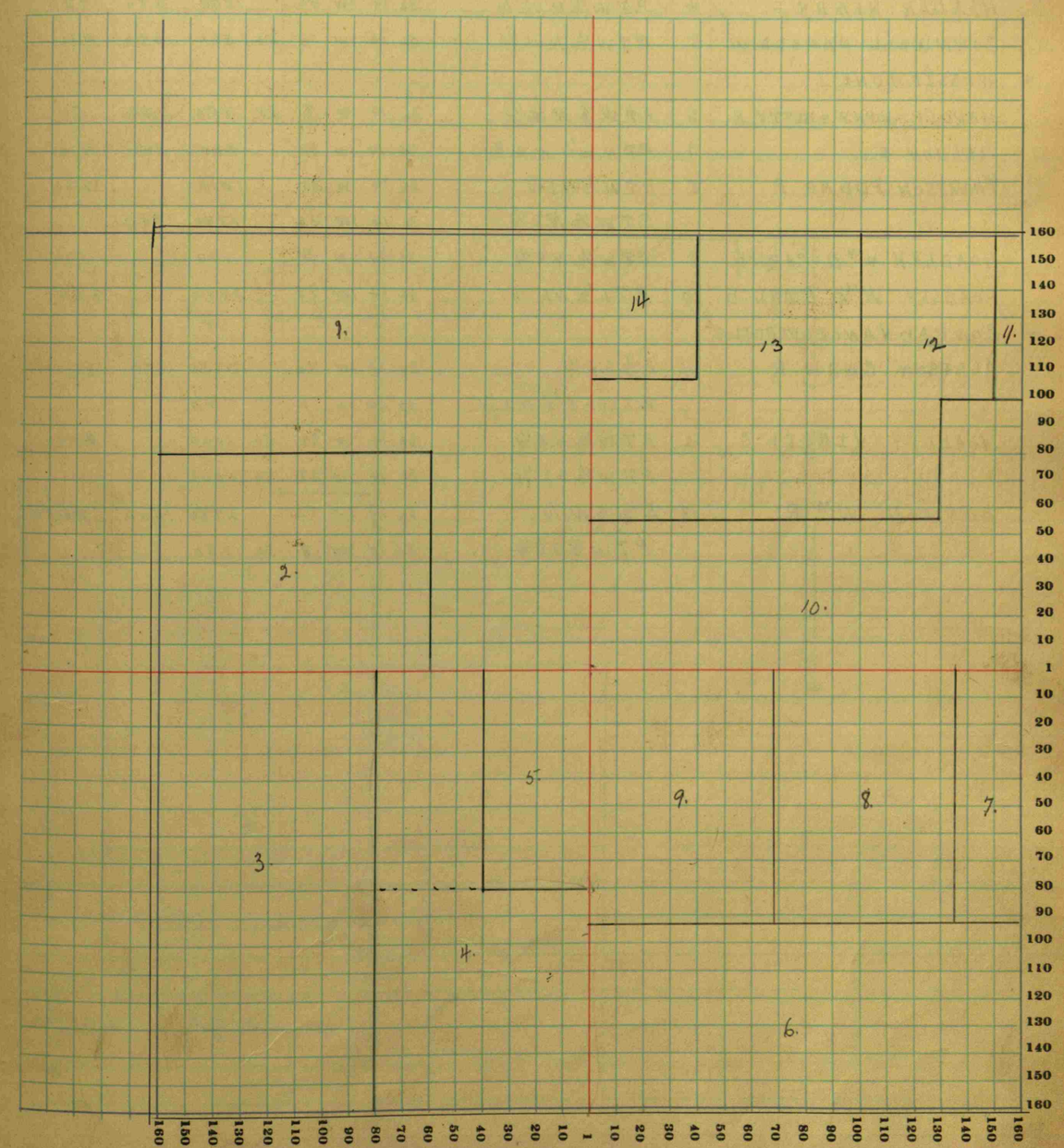

COUNTY, INDIANA, 19

Assessor's Plat-Book for _____ Township, No. _____

Wm. B. Burford Printing Co., Indianapolis

NAMES OF OWNERS	Number on Plat	DESCRIPTION	Section	Township	Range	Acres	Hundredths	Value of Lands	Value of Improvements	Value of Lands and Improvements
JOHNSON CHAS. S.	1.	S. END. W. 1/2 S.W. 1/4	36	14	1W	33	47	1450		5190
" "	2.	E 1/2 N.W. 1/4	36	14	1W	80		3740		
WARD RALEIGH M.	3	P.T. W 1/2 S.W. 1/4	36	14	1W	46	60	1920	1200	3120
KELLER HENRY F.	4	P.T. W. 1/2 N.W. 1/4	36	14	1W	40		1400	580	1980
CORNWELL HAROLD W	5	P.T. W. 1/2 N.W. 1/4	36	14	1W	16	50	560	350	910
+ JESSIE JUNE										
HANGER JOHN W. + BETTY R.	6	P.T. W. 1/2 N.W. 1/4	36	14	1W	8	35	450	100	550
MILHON E.V.	7.	P.T. N.W. 1/4 N.W. 1/4	36	14	1W	16		560	350	910
THOMPSON EDGAR P.	8	P.T. W. 1/2 N.E. 1/4	36	14	1W	35		1010		3250
		P.T. W. 1/2 N.E. 1/4	36	14	1W	42		1340	900	
HOADLEY Wm. O. + CARL D.	9.	P.T. W. 1/2 N.E. 1/4	36	14	1W	3		100		100
HOADLEY Wm. O. CARL D.	10.	P.T. E 1/2 N.E. 1/4	36	14	1W	78		2550		2550
+ CONRAD VANCE + VIRGIL C.										
ALLISON CARL R.	11.	E 1/2 S.E. 1/4	36	14	1W	80		2850	1400	4300
		W. SIDE. E 1/2 N.E. 1/4	36	14	1W	2		50		
HOADLEY VIRGIL C.	12.	P.T. W. 1/2 S.E. 1/4	36	14	1W	37	50	1000		2000
		P.T. W. 1/2 S.E. 1/4	36	14	1W	37	50	1000		
BOWMAN Wm. R.	13.	E 1/2 S.W. 1/4	36	14	1W	80		2780	1600	4550
		P.T. W. 1/2 S.E. 1/4	36	14	1W	5	70	170		
						640	92	22930	6480	29410

SECTION No. 36

Congressional Township No. 14, R. 1W.

SCALE: Forty rods to an inch, or ten rods to a space, Congress Land, which is one mile square for a section.

Number of acres in this section, according to the United States Survey, _____

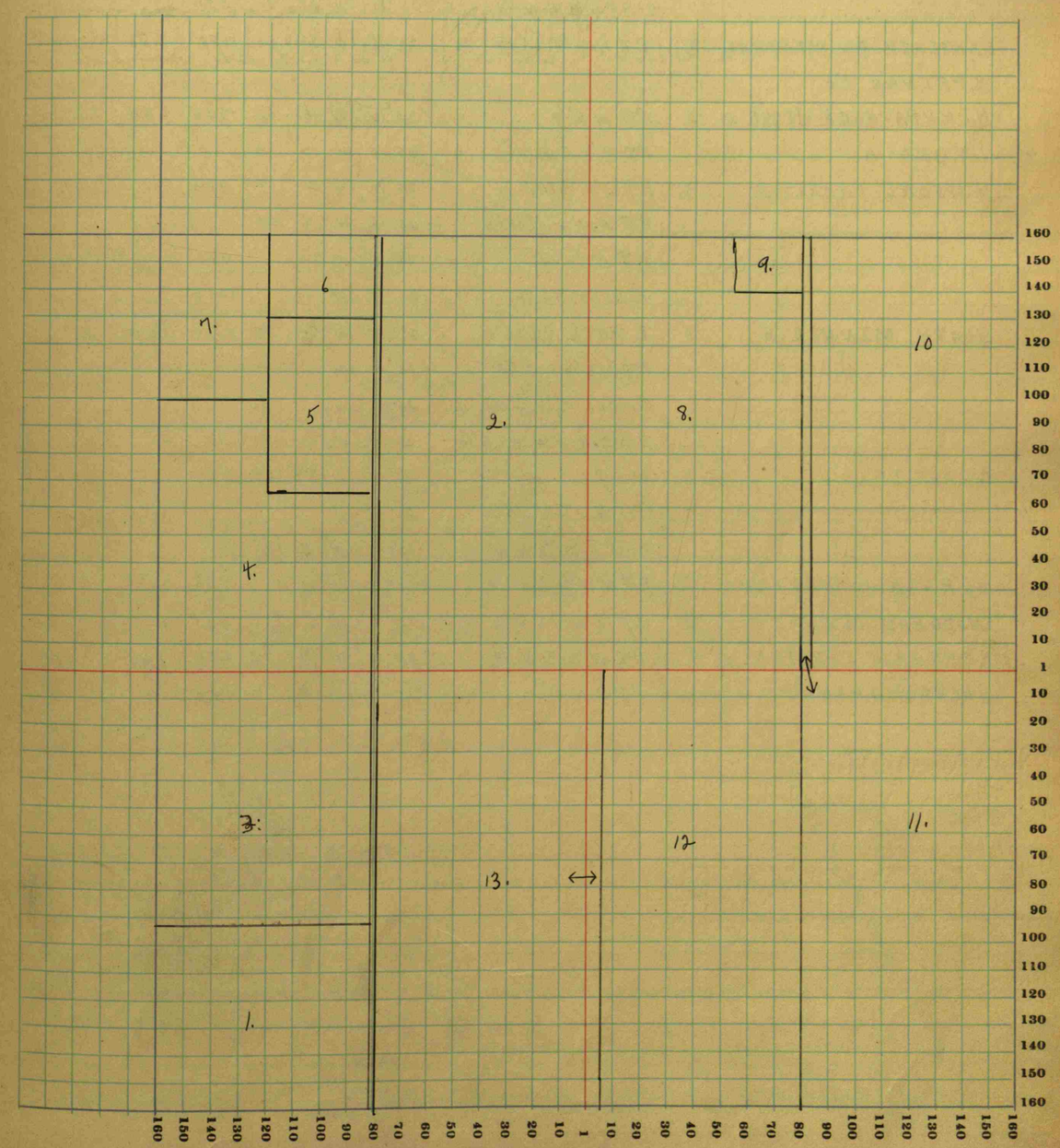

COUNTY, INDIANA, 19

Assessor's Plat-Book for _____ Township, No. _____

Wm. B. Burford Printing Co., Indianapolis

NAMES OF OWNERS	Number on Plat	DESCRIPTION	Section	Township	Range	Acres	Hundredths	Value of Lands	Value of Improvements	Value of Lands and Improvements
QUINN. WM M.	1.	S. 1/2 S.E 1/4	25	15	1W	80		4000	1500	10225
		P.T. S. 1/2 + P.T. N. 1/2 S.W. 1/4	25	15	1W	16		575		
		S. P.T. S.W. 1/4	25	15	1W	78		2800		
		S. P.T. N. 1/2 S.W. 1/4	25	15	1W	35	50	1350		
CARTERSBURG MINERAL SPRINGS CO.	2.	P.T. N.E 1/4 S.E 1/4	25	15	1W	31		1085	1200	2285
KIRKPATRICK JESSE D	3.	P.T. N.E 1/4	25	15	1W	45	66	1950	800	2870
+ LYDIA A.		P.T. N. 1/2 S.E 1/4	25	15	1W	19	36			
HUFFORD HARRISON	4	P.T. S.W. 1/4 N.W. 1/4	25	15	1W	20	17	900	1200	6080
		P.T. S.W. 1/4 N.W. 1/4	25	15	1W	5	25			
		P.T. N.W. 1/4	25	15	1W	24		980		
		N. SIDE. N.E. 1/4	25	15	1W	100		3000		
BOOTH MINNIE E.	5.	E. P.T. E. 1/2 N.W. 1/4	25	15	1W	54	72	2100	1000	3100
		P.T. N.E 1/4 S.W. 1/4	25	15	1W					
		S.W. COR. N.W. 1/4 N.E 1/4	25	15	1W		50			
		N.W. COR. N.W. 1/4 S.E 1/4	25	15	1W		53			
GRAVE IDA L.	6.	W. P.T. E. 1/2 N.W. 1/4	25	15	1W	53	52	2200		2200
		P.T. N.E 1/4 S.W. 1/4	25	15	1W					
		S.E. P.T. W. 1/2 N.W. 1/4	25	15	1W	2	23			
VERNIA JOHNE + ANNA	7	P.T. N.W. 1/4 N.W. 1/4	25	15	1W	16		560	700	1260.
SNODGRASS. EDNA	8	P.T. N.W. 1/4 S.W. 1/4	25	15	1W	20		400	100	500
KERSHAW CHESTER	9.	P.T. W. 1/2 S.W. 1/4	25	15	1W	7	75	250	100	350
JACKSON FRANK C.	10.	P.T. S.W. 1/4	25	15	1W	2		50		50
						612	19	22200	6600	28800

SECTION No. 25

Congressional Township No. 15, R. 1W

SCALE: Forty rods to an inch, or ten rods to a space, Congress Land, which is one mile square for a section.

Number of acres in this section, according to the United States Survey, _____

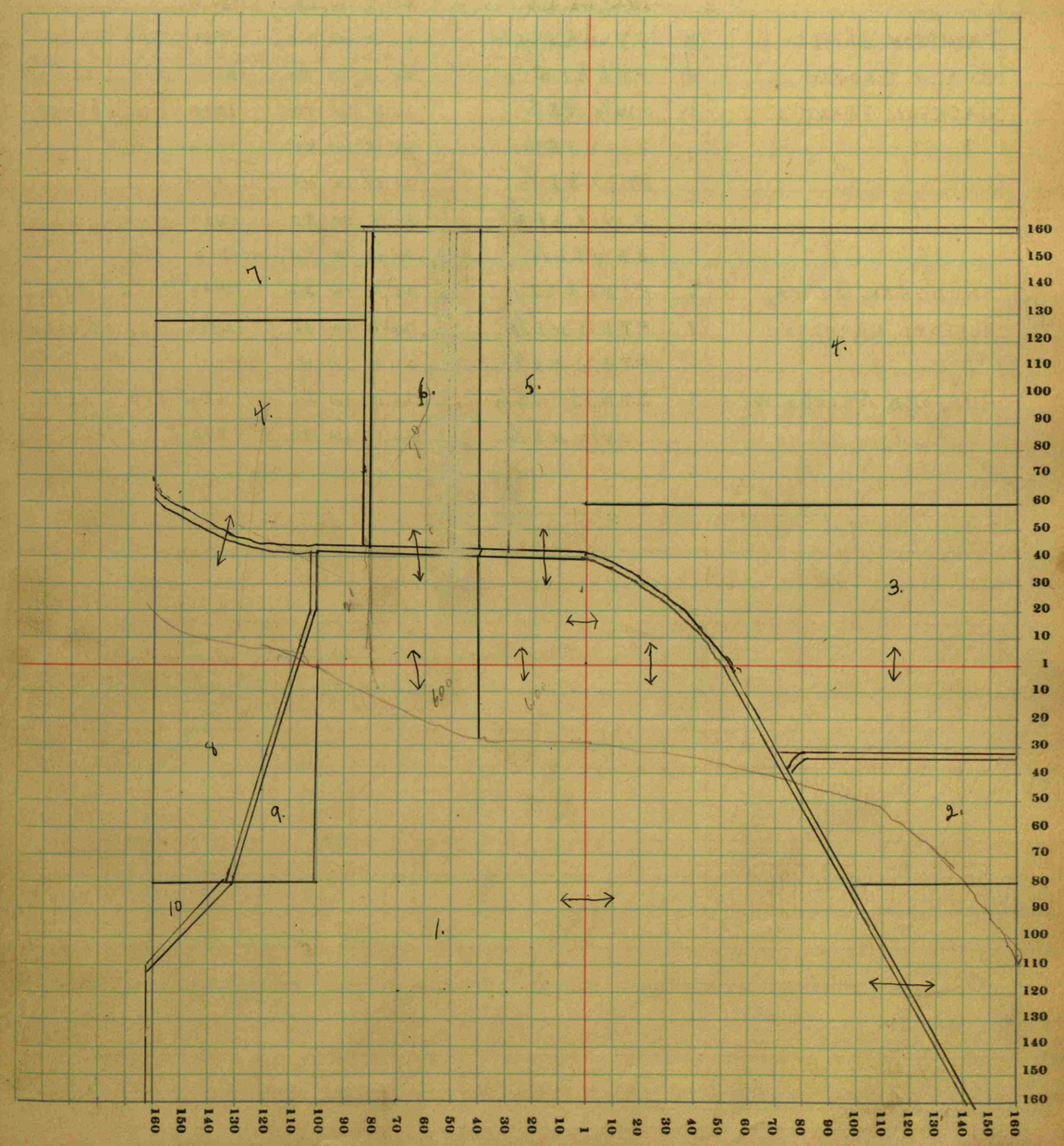

COUNTY, INDIANA, 19

Assessor's Plat-Book for Township, No.

Wm. B. Burford Printing Co., Indianapolis

NAMES OF OWNERS	Number on Plat	DESCRIPTION	Section	Township	Range	Acres	Hundredths	Value of Lands	Value of Improvements	Value of Lands and Improvements
SHORT RUTH A.	1.	N.W. 1/4	26	15	1W	160		4000	500	4630
		P.T. S.W. 1/4	26	15	1W	5	29	130		
THOMPSON CHAS. R.	2.	P.T. W. 1/2 S.W. 1/4	26	15	1W	55		1650	800	2750
		W. SIDE. E 1/2 S.W. 1/4	26	15	1W	10		300		
THOMPSON JAMES E.	3.	P.T. W. 1/2 S.W. 1/4	26	15	1W.	20		800	600	1400
ROACH GEORGE L.	4	P.T. E 1/2 S.W. 1/4	26	15	1W	70		2100	500	2600
JACKSON FRANK C.	5	S.W. 1/4 N.E. 1/4	26	15	1W	40		1000		65000
		N.W. 1/4 S.E. 1/4	26	15	1W	40		1000		
		P.T. N.E. 1/4 S.E. 1/4	26	15	1W	20		500		
		S.W. 1/4 S.E. 1/4	26	15	1W	40		1200	1500	
		S.E. 1/4 S.E. 1/4	26	15	1W	40		1200	100	
SNODGRASS EDNA	6.	P.T. N.E. 1/4 S.E. 1/4	26	15	1W	20		400		400
HUFFORD HARRISON	7.	P.T. E 1/2 N.E. 1/4	26	15	1W	36		2700		2700
		P.T. E 1/2 N.E. 1/4	26	15	1W	41				
HUFFORD GEORGE W.	8	P.T. N.E. 1/4 N.E. 1/4	26	15	1W	21		600	500	1900
		N.W. 1/4 N.E. 1/4	26	15	1W	40		800		
						658	29	18380	4500	22880

SECTION No. 26

Congressional Township No. 15, R. 1 W.

SCALE: Forty rods to an inch, or ten rods to a space, Congress Land, which is one mile square for a section.

Number of acres in this section, according to the United States Survey,

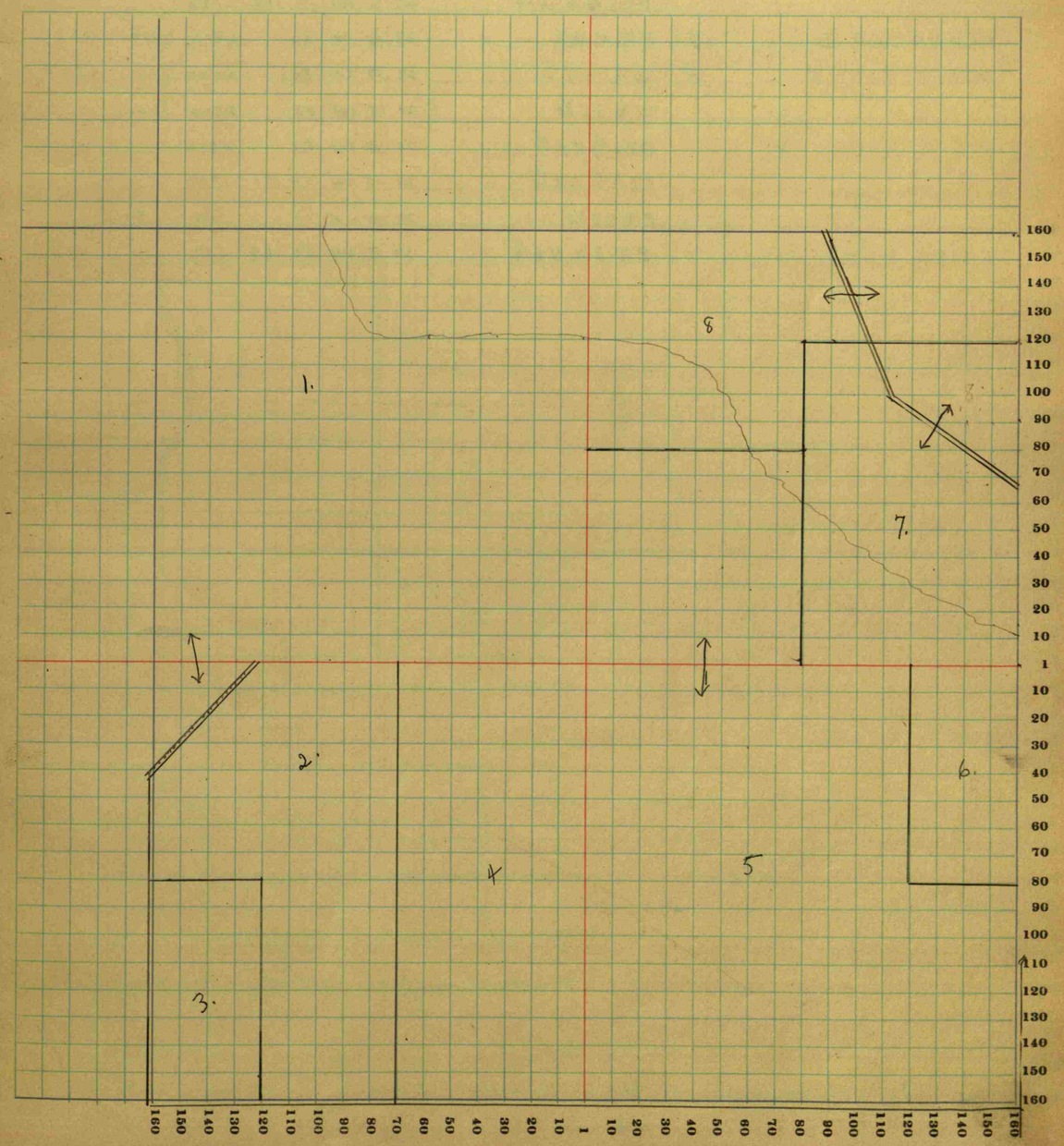

COUNTY, INDIANA, 19

Assessor's Plat-Book for Township, No.

Wm. B. Burford Printing Co., Indianapolis

NAMES OF OWNERS	Number on Plat	DESCRIPTION	Section	Township	Range	Acres	Hundredths	Value of Lands	Value of Improvements	Value of Lands and Improvements
JACKSON FRANK C.	1.	P.T. S.½ S.W.¼	27	15	1W	75	40	3000	2000	5000
ADER ETHEL H.	2.	W½ N.W.¼	27	15	1W	79		3120	100	$6600
		N.½ S.W.¼	27	15	1W	80		3200		
		P.T. S.½ S.W.¼	27	15	1W	4	60	180		
PARKS Wm E.	3.	E½ N.W.¼	27	15	1W	80		2400	1000	3400
MILES JOHN R.	4	W½ N.E.¼	27	15	1W	80		2000		9835
		W.½ S.E.¼	27	15	1W	80		2800	1000	
		P.T. E½ S.E.¼	27	15	1W	79		2600		
		P.T. E½ N.E.¼	27	15	1W	54	31	1350		
		P.T. S.E.¼	27	15	1W	1		35	50	
SHORT RUTH	5	P.T. E½ N.E.¼	27	15	1W	25	69	650		650
			640					21335	4150	25485

SECTION No. 27

Congressional Township No. 15, R. 1W.

SCALE: Forty rods to an inch, or ten rods to a space, Congress Land, which is one mile square for a section.

Number of acres in this section, according to the United States Survey,

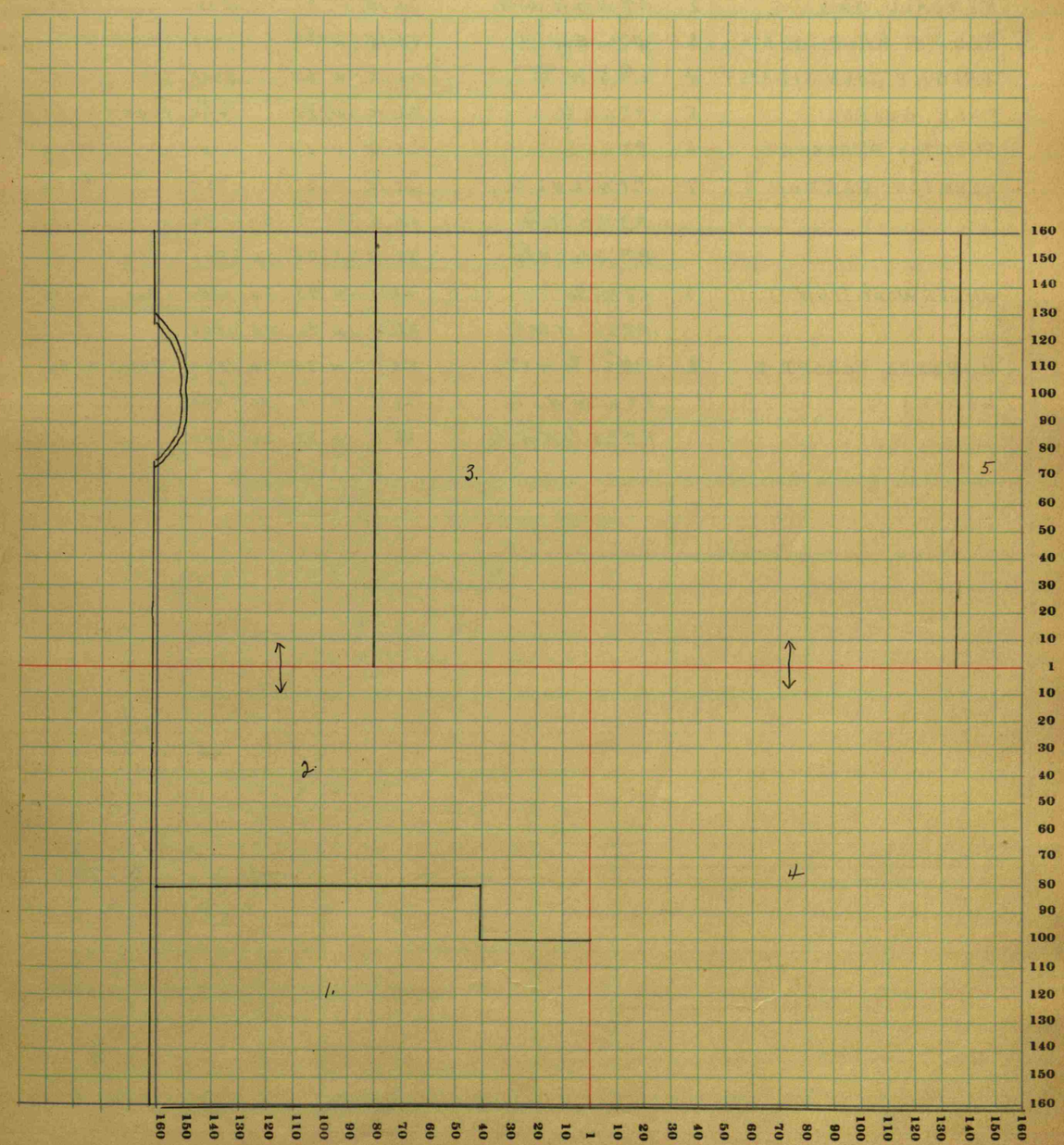

COUNTY, INDIANA, 19

Assessor's Plat-Book for Township, No.

Wm. B. Burford Printing Co., Indianapolis

NAMES OF OWNERS	Number on Plat	DESCRIPTION	Section	Township	Range	Acres	Hundredths	Value of Lands	Value of Improvements	Value of Lands and Improvements
EARLHAM COLLEGE FOUNDATION OF RICHMOND.	1.	N. P.T. N.W.1/4 N.W.1/4	28	15	1W	29		900		900
KENDALL OWEN S.	2.	P.T. W.1/2 N.W.1/4	28	15	1W	50		1500		1500
ROGERS RALPH M. ETAL	3.	W.1/2 S.W.1/4	28	15	1W	80		2400	200	2600
WRIGHT JOHN A + DAISY	4	E.1/2 S.W.1/4	28	15	1W	80		2400	1000	3400
PACK GEORGE F.	5	P.T. S.E.1/4	28	15	1W	35		1225	1000	2225
RUSHTON REBECCA	6	P.T. S.E.1/4	28	15	1W	50		2000	1200	3200
RUSHTON CARBON J	7.	P.T. W.1/2 N.E.1/4	28	15	1W	21		735		4155
		P.T. N.1/2 S.E.1/4	28	15	1W	3	50	120		
		P.T. N.1/2 S.E.1/4	28	15	1W	71	50	2500	800	
UNDERWOOD GEN. T.	8.	P.T. N.E.1/4	28	15	1W	93	50	3000	1300	5700
		P.T. E.1/2 N.W.1/4	28	15	1W	46	50	1400		
HUBBARD ROBERT E.	9.	P.T. S.E.1/4 N.E.1/4	28	15	1W	33	30	1000	700	3100
+ LENORA A.		P.T. W.1/4 N.E.1/4	28	15	1W	13	40	400		
		P.T. S.E.1/4 N.W.1/4	28	15	1W	33	30	1000		
						640		20580	6200	26780

SECTION No. 28

Congressional Township No. 15, R. 1W.

SCALE: Forty rods to an inch, or ten rods to a space, Congress Land, which is one mile square for a section.

Number of acres in this section, according to the United States Survey,

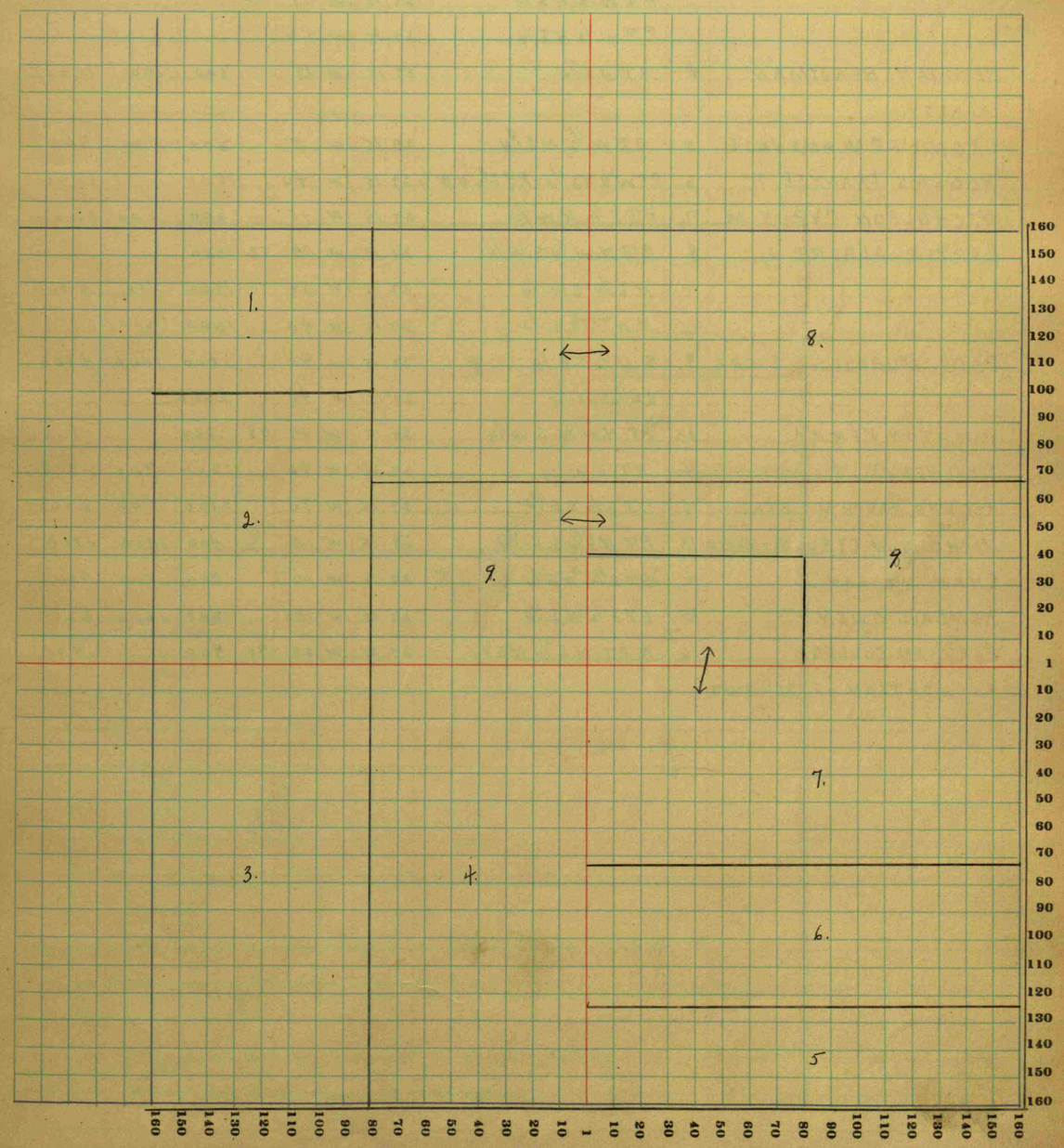

COUNTY, INDIANA, 19

Assessor's Plat-Book for Township, No.

Wm. B. Burford Printing Co., Indianapolis

NAMES OF OWNERS	Number on Plat	DESCRIPTION	Section	Township	Range	Acres	Hundredths	Value of Lands	Value of Improvements	Value of Lands and Improvements
COOK JESSE + ELIZABETH H	1.	N.W.1/4 N.W.1/4	29	15	1W	40		2000	1200	3200
HADLEY LAWRENCE	2	S.W.1/4 N.W.1/4	29	15	1W	40		1800		1800
RAGLAND JERUSHA	3.	P.T. E1/2 N.W.1/4	29	15	1W	52	50	3000		3000
		P.T. W.1/2 N.E.1/4	29	15	1W	7	50			
		P.T. W.1/2 N.E.1/4	29	15	1W	20				
SCOTTEN BENJIMAN	4	P.T. N.E.1/4	29	15	1W	19		760	700	1460
+ DAISY.										
LYON WM. + MINNIE	5	P.T. W.1/2 N.E.1/4	29	15	1W	5		200	500	700
ROGERS FRANKIE F.	6.	P.T. W.1/2 N.E.1/4 + P.T. E1/2 N.W.1/4	29	15	1W	40		1500		1500
NICHOLSON CYRUS M.	7.	P.T. E1/2 N.W.1/4	29	15	1W	15		600	600	1200
CARTER ALBERT L.	8	P.T. N.W.1/4 S.W.1/4	29	15	1W	19	83	1000		
		N.E.1/4 S.W.1/4	29	15	1W	40		1800	200	5400
		N.W.1/4 S.E.1/4	29	15	1W	40		1200	1200	
POPE MURRIEL E + ORA	9	S.W.1/4 S.E.1/4	29	15	1W	40		1800	1000	4800
		S.E.1/4 S.W.1/4	29	15	1W	40		2000		
RUSHTON PERRY	10	P.T. N.W.1/4 S.W.1/4	29	15	1W	19	98	800		800
COX HENRY S.	11	P.T. S.W.1/4	29	15	1W	40		1200	700	1900
ROGERS RALPH M. ET AL	12	P.T. E1/2 S.E.1/4	29	15	1W	70		2100	500	2600
NICHOLSON CYRUS M + MARY M	13.	P.T. N.E.1/4 S.E.1/4	29	15	1W	10		400	1300	1700
SHAW WILSON J.	14	P.T. E1/2 N.E.1/4	29	15	1W	10		400	500	900
KENDALL OWEN S.	15.	P.T. E1/2 N.E.1/4	29	15	1W	40		1200	1000	2200
EARLHAM COLLEGE	16	N. P.T. N.E.1/4 N.E.1/4	29	15	1W	29	74	900		900
FOUNDATION OF RICHMOND										
						638	55	24660	9400	34060

SECTION No. 29

Congressional Township No. 15, R. 1W.

SCALE: Forty rods to an inch, or ten rods to a space, Congress Land, which is one mile square for a section.

Number of acres in this section, according to the United States Survey,

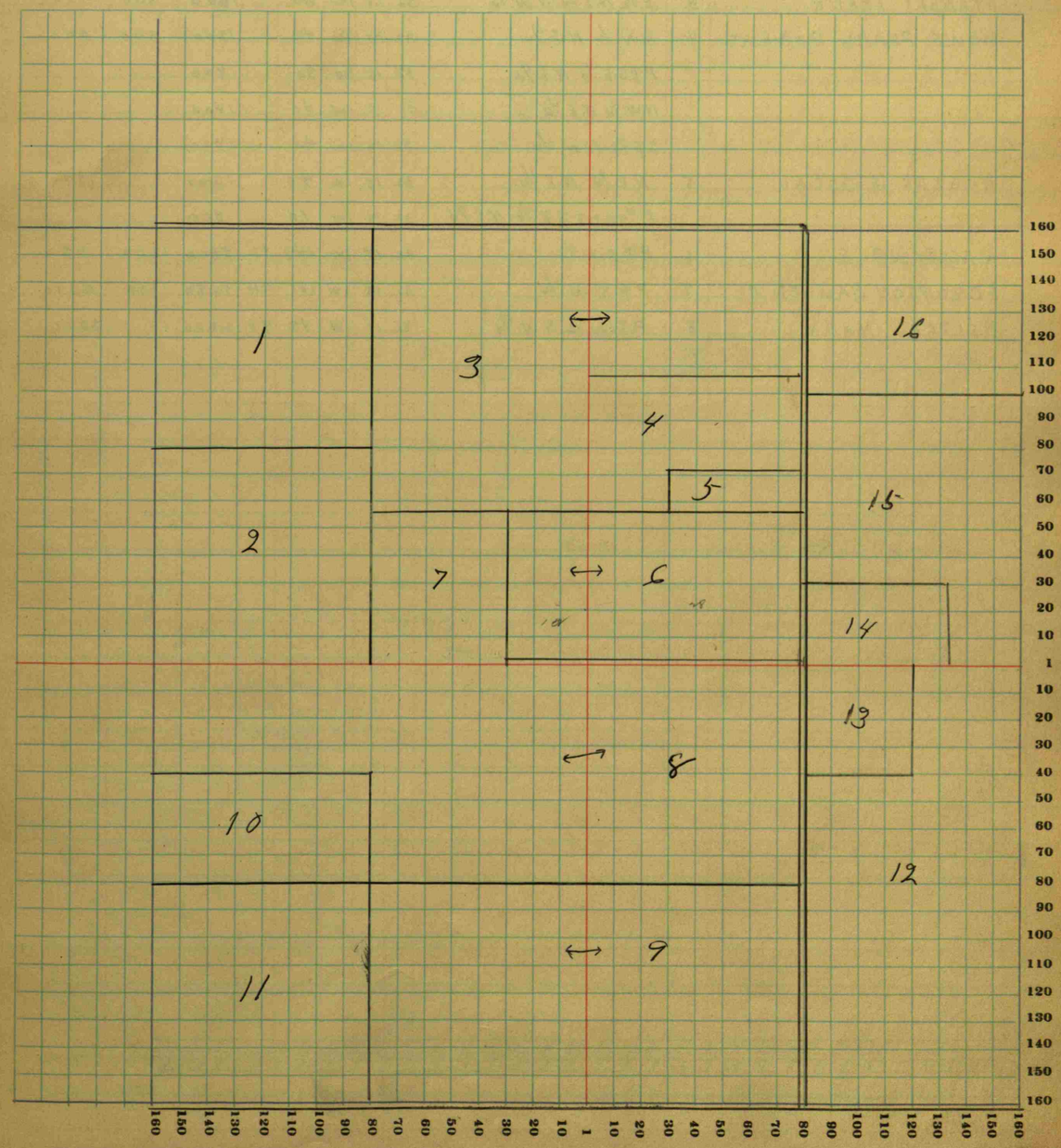

COUNTY, INDIANA, 19

Assessor's Plat-Book for Township, No.

Wm. B. Burford Printing Co., Indianapolis

NAMES OF OWNERS	Number on Plat	DESCRIPTION	Section	Township	Range	Acres	Hundredths	Value of Lands	Value of Improvements	Value of Lands and Improvements
ROGERS H. OSCAR.	1.	N.W. 1/4 S.W. 1/4	33	15	1W	40		1200		5200
		W. 1/2 N.W. 1/4	33	15	1W	80		2800	1200	
PEOPLES BANK + TRUST	2.	P.T. S.W. 1/4 S.W. 1/4	33	15	1W	96	57	3000		3000
CO. OF CHAYTON IND.		P.T. E 1/2 S.W. 1/4	33	15	1W					
GILBERT A. K.	3.	P.T. S.E 1/4	33	15	1W	28	50	1140		1140
UNDERWOOD JOSEPHINE	4.	P.T. W. 1/2 S.E 1/4	33	15	1W	12		480	400	880
GUARDIAN										
MITCHELL AMOS W.	5.	S. 1/2 N.E 1/4	33	15	1W	78		2800	2500	6700
		S. 1/2 E 1/2 N.W. 1/4	33	15	1W	40		1400		
MITCHELL T.H.	6	N. 1/2 E 1/2 N.W. 1/4	33	15	1W	40		1400	150	5550
		N 1/2 N.E 1/4	33	15	1W	80		2800	1200	

495 07 17020 5450 22470

SECTION No. 33

Congressional Township No. 15, R. 1W.

SCALE: Forty rods to an inch, or ten rods to a space, Congress Land, which is one mile square for a section.

Number of acres in this section, according to the United States Survey,

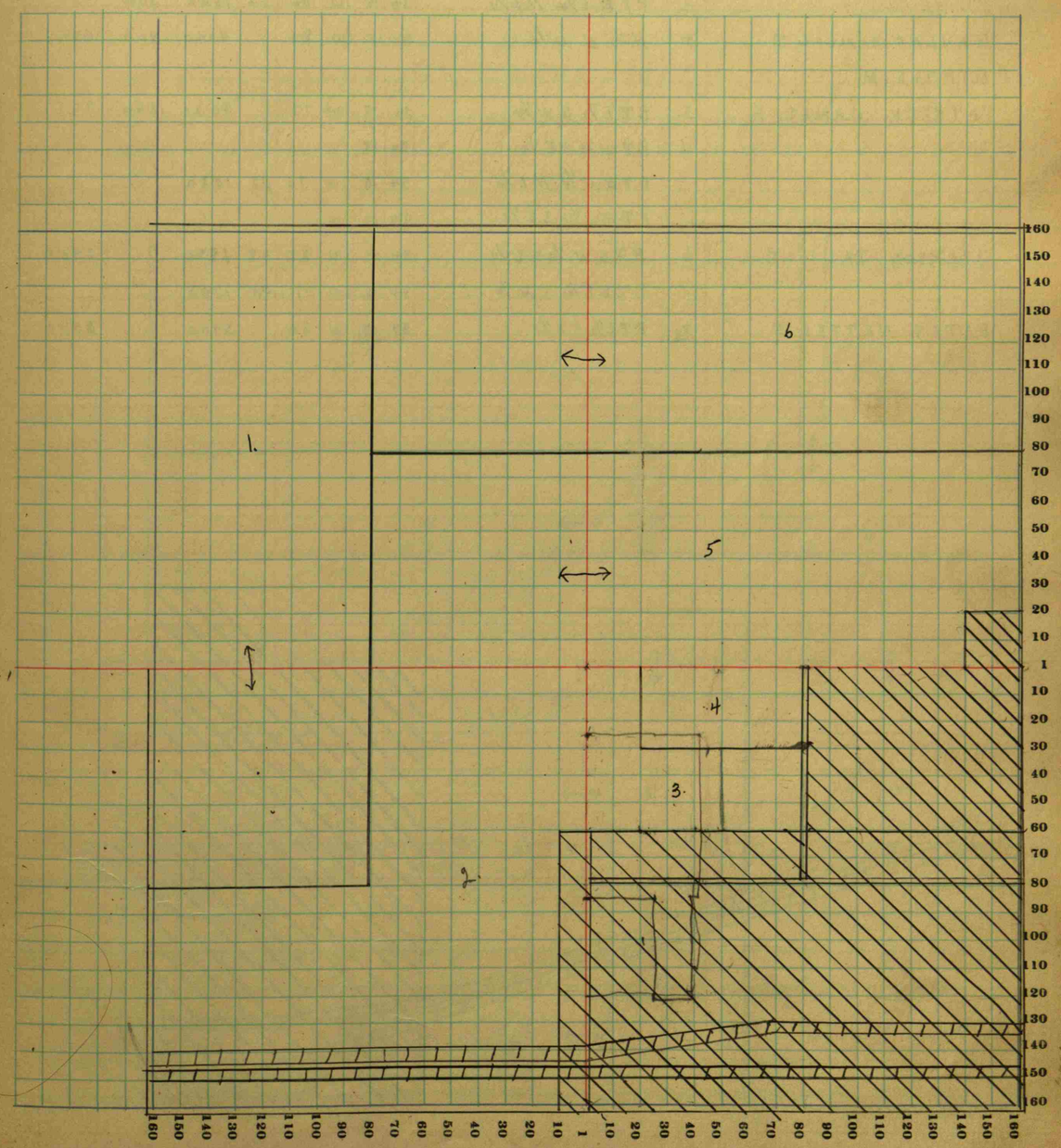

COUNTY, INDIANA, 19

Assessor's Plat-Book for Township, No.

Wm. B. Burford Printing Co., Indianapolis

NAMES OF OWNERS	Number on Plat	DESCRIPTION	Section	Township	Range	Acres	Hundredths	Value of Lands	Value of Improvements	Value of Lands and Improvements
ADER ETHEL H.	1.	S. 1/2 N.W. 1/4	34	15	1W	72	88	3700	700	10 400
		P.T. N.E 1/4	34	15	1W	106	36	5800	200	
MILES JOHN R.	2	N.W. 1/4 N.E 1/4	34	15	1W	40		2000		3940
	3.	P.T. N.E 1/4 N.E 1/4	34	15	1W	36	34	1640	300	
HAVENS SAMUEL T.	4	N. 1/2 N.W. 1/4	34	15	1W	80		4000	800	4800
MYRTLE M.										
PATRICK JAMES F.	5.	P.T. E 1/2 S.W. 1/4	34	15	1W	77		4620	1500	7200
		P.T. W. 1/2 S.E 1/4	34	15	1W					
		P.T. S.W. 1/4 N.E 1/4	34	15	1W	18	32	1080		
		P.T. N.W. 1/4 S.E 1/4	34	15	1W					
JACKSON PAUL D.	6.	P.T. S.W. 1/4 S.E 1/4	34	15	1W	28	48	1850		2950
		P.T. S.E 1/4 S.W. 1/4	34	15	1W	17	33	1100		
BATES NETTIE S.	7.	P.T. E 1/2 S.E 1/4	34	15	1W	60		3900		3900

536 71 29690 3500 33190

SECTION No. 34

Congressional Township No. 15, R. 1W

SCALE: Forty rods to an inch, or ten rods to a space, Congress Land, which is one mile square for a section.

Number of acres in this section, according to the United States Survey,

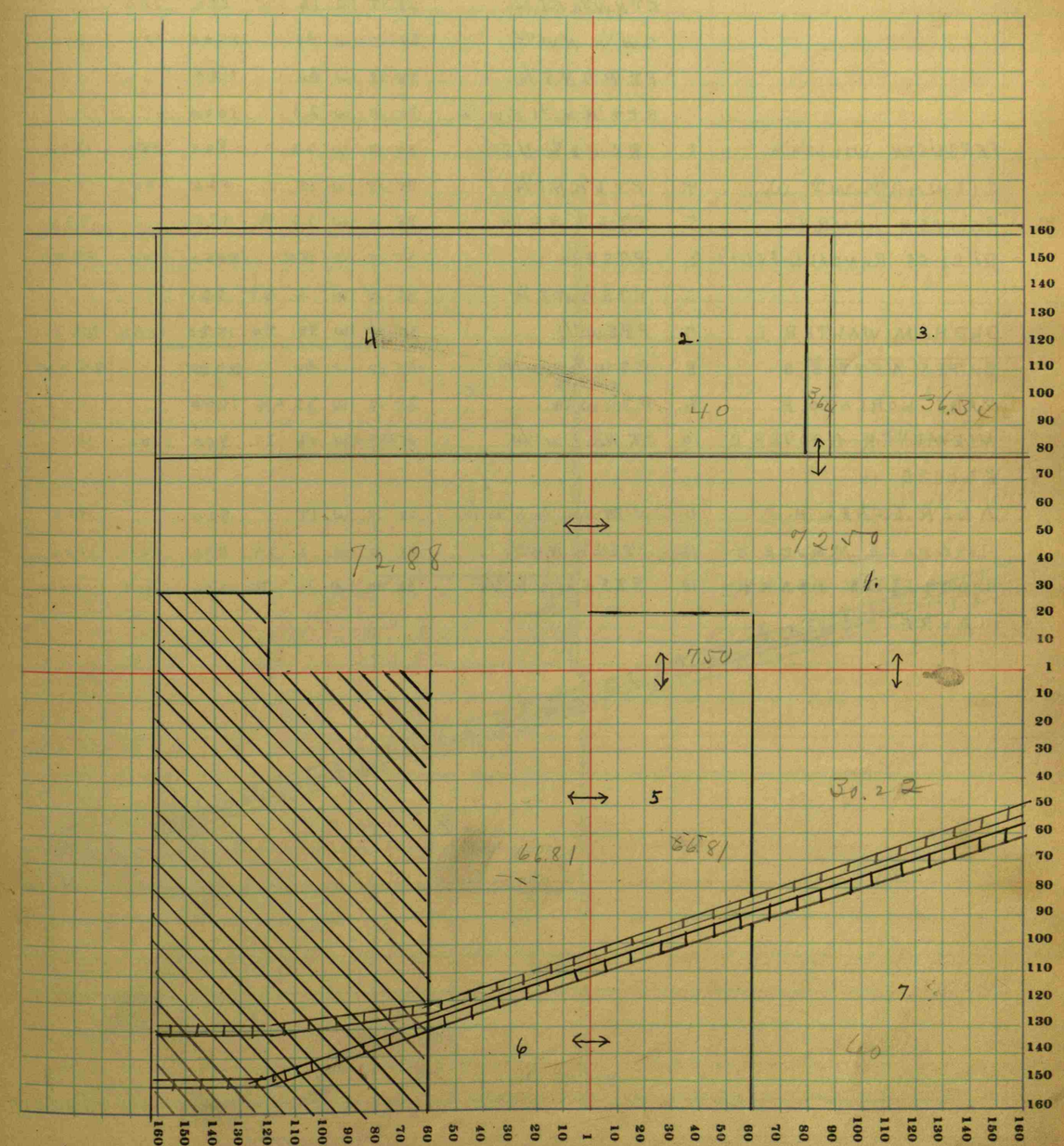

COUNTY, INDIANA, 19

Assessor's Plat-Book for Township, No.

Wm. B. Burford Printing Co., Indianapolis

NAMES OF OWNERS	Number on Plat	DESCRIPTION	Section	Township	Range	Acres	Hundredths	Value of Lands	Value of Improvements	Value of Lands and Improvements
MILES JOHN R	1.	N. P. T. N.W.1/4 N.W1/4	35	15	1W	20		1000		1000
MARTIN W. FRANK ETAL	2	P.T. W.1/2 N.E 1/4	35	15	1W	40		1400		10050
		N. P.T. N.W. 1/4	35	15	1W	58		2900		
		P.T. N.W.1/4 N.E 1/4	35	15	1W	10		350	700	
		S.W. 1/4 N.W. 1/4	35	15	1W	40		2200	400	
		P.T. W.1/2 N.E 1/4	35	15	1W	32		1100		
		S.P.T. N.W. 1/4 N.W. 1/4	35	15	1W	20		1000		
FERGUSON WILLIAM	3.	P.T. N.E 1/4 N.E 1/4	35	15	1W	23		800	450	1250
STEWART Wm. W.	4.	P.T. E 1/2 N.E 1/4	35	15	1W	15		525	500	1025
SILVER LOURY	5.	P.T. E 1/2 N.E 1/4	35	15	1W	28	9	975		975
GEDDES RANDALL FELIX	6.	P.T.S.E 1/4	35	15	1W	155		5000	600	5825
		P.T.S. 1/2 N.E 1/4	35	15	1W	6	88	225		
OLDHAM WALTER E.	7.	P.T.S.W. 1/4	35	15	1W	39	50	1580	1000	2580
BATES NETTIE S.	8.	P.T.W. 1/2 S.W. 1/4	35	15	1W	40		2235		2235
MABE LORENZO F.	9.	P.T.S.W. 1/4	35	15	1W	32	94	1650		1650
NIEMEYER GROVER C.	10.	P.T. N.1/2 S.W. 1/4	35	15	1W	16	81	900	1000	1900
+ ELOISE H.										
ADER ETHEL H.	11.	W. P.T. N.W. 1/4 S.W. 1/4	35	15	1W	17		920		920
HARGRAVE MAUDE B.	12.	P.T.S.E 1/4 N.W. 1/4	35	15	1W	6	25	400	600	1000
HUDDLESTON HENRY	13.	P.T.S.E 1/4 N.W. 1/4	35	15	1W	11	75	600	400	1000
+ LAURA										
						612	22	25760	5650	31410

SECTION No. 35

Congressional Township No. 15, R. 1W

SCALE: Forty rods to an inch, or ten rods to a space, Congress Land, which is one mile square for a section.

Number of acres in this section, according to the United States Survey,

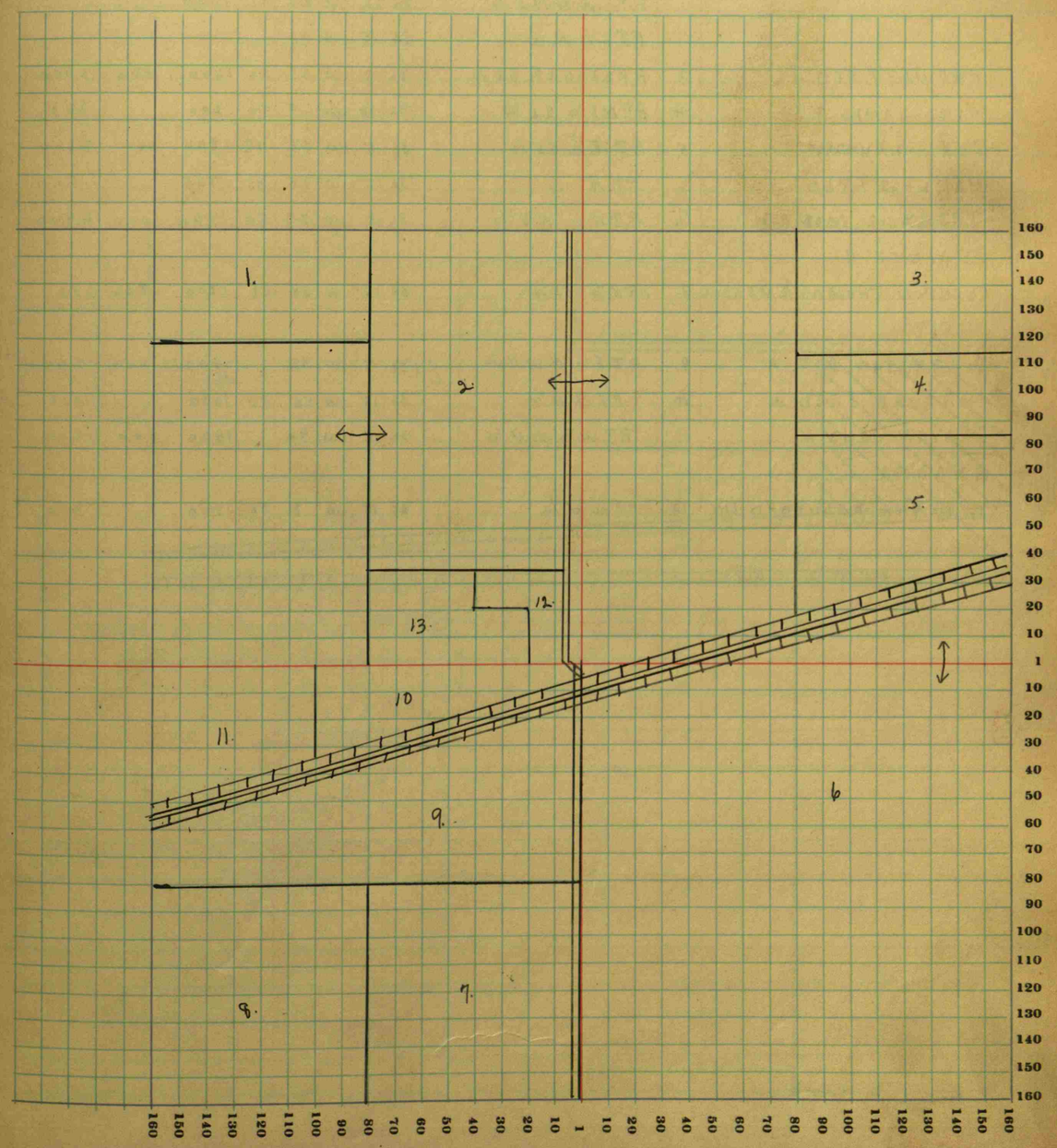

COUNTY, INDIANA, 19

Assessor's Plat-Book for Township, No.

Wm. B. Burford Printing Co., Indianapolis

NAMES OF OWNERS	Number on Plat	DESCRIPTION	Section	Township	Range	Acres	Hundredths	Value of Lands	Value of Improvements	Value of Lands and Improvements
MORTON HENRY	1.	E½ N.E¼	29	15	1E	80		2400	900	3300
+ ARABELLA										
FULLER OMER DAVIE	2.	P.T. N.W.¼ N.E¼	29	15	1E	3		100	250	450
+ ALGA FERN		P.T. N.W.¼ N.E¼	29	15	1E	3		100		
MALLOTT ANDREW J.	3.	P.T. N.W.¼ N.E¼	29	15	1E	34		1040		1040
+ SAVANNAH M.										
BEREMAN KATE	4.	S.W.¼ N.E¼	29	15	1E	40		1000		1500
		P.T. N.W.¼ S.E.¼	29	15	1E	1		50	450	
MILES HORACE G	5	E½ N.W.¼	29	15	1E	80		2100		2100
		P.T. W½ N.W.¼	29	15	1E		77			
LAMB ELBRIDGE + G.F.C.	6.	P.T. S.W.¼ N.W.¼	29	15	1E	39		1025	400	1425
		P.T. W½ S.W.¼	29	15	1E	2				
LAMB GEORGE F.A	7.	N.W.¼ N.W.¼	29	15	1E	40		1000		1000
+ WALTER.										
COX ELIZABETH	8.	P.T. W½ S.W.¼	29	15	1E	76		2600	1200	3880
		P.T. W½ S.W.¼	29	15	1E	2	05	80		
BROWN OLIVE	9.	P.T. E½ S.W.¼	29	15	1E	52	20	1550	50	160
YORK E.E.	10	P.T. E½ S.W.¼	29	15	1E	26	60	780		780
MARTIN JOHN W.	11.	W½ S.E¼	29	15	1E	79		2500		2500
HANNA WILBUR + WIFE	12.	E½ S.E¼	29	15	1E	80		2600		2600
						638	62	18925	3250	22175

SECTION No. 29

Congressional Township No. 15, R. 1E.

SCALE: Forty rods to an inch, or ten rods to a space, Congress Land, which is one mile square for a section.

Number of acres in this section, according to the United States Survey,

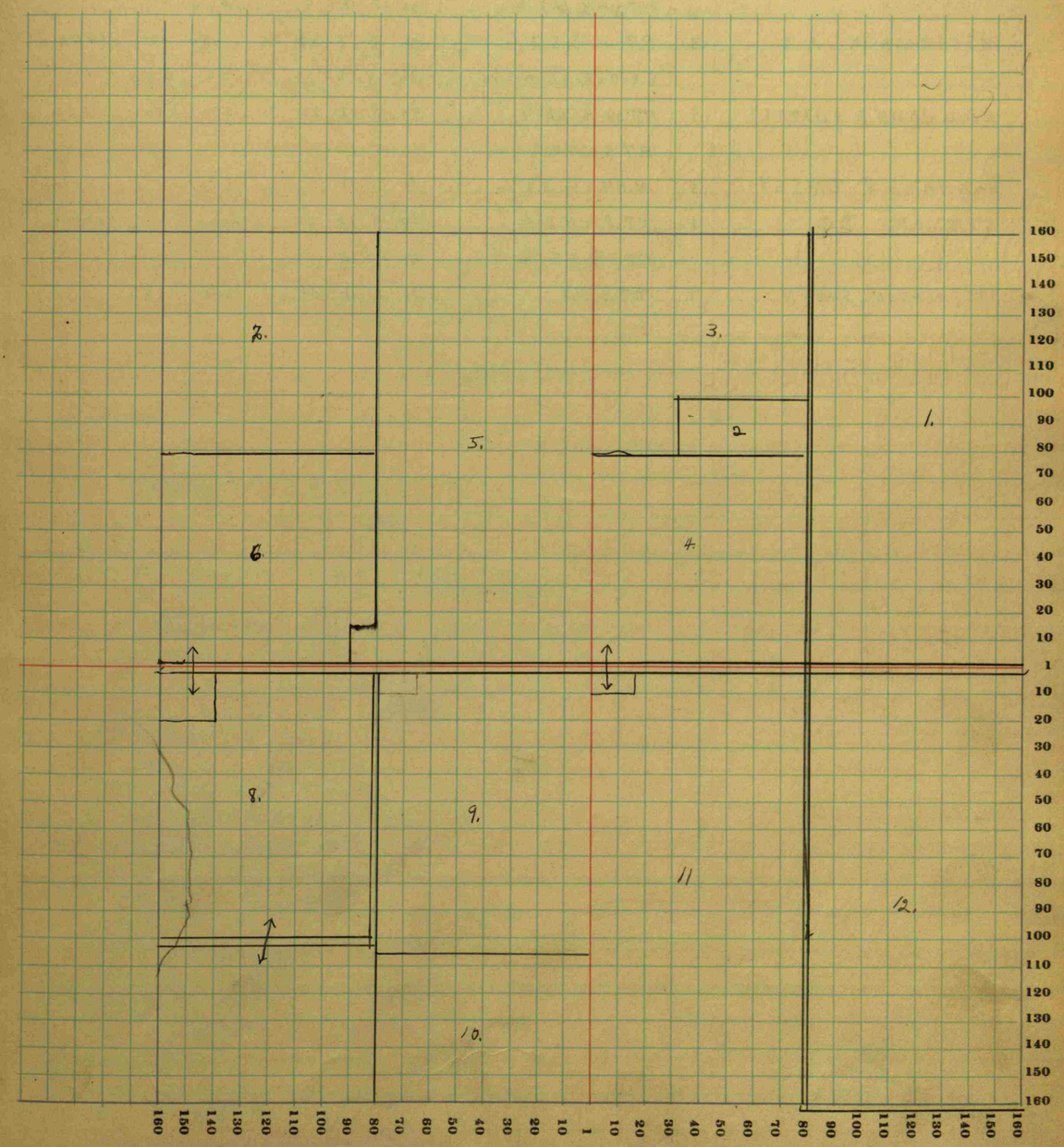

COUNTY, INDIANA, 19

Assessor's Plat-Book for Township, No.

Wm. B. Burford Printing Co., Indianapolis

NAMES OF OWNERS	Number on Plat	DESCRIPTION	Section	Township	Range	Acres	Hundredths	Value of Lands	Value of Improvements	Value of Lands and Improvements
PICKRELL SAM.	1.	P.T. E½ N.E ¼	30	15	1E	62	63	1500	600	2100
ALMINA G										
McCORMACK A. D.	2.	P.T. N.E ¼	30	15	1E	52		1300	800	3100
		P.T W ½ N.E ¼	30	15	1E	40		1000		
McCORMACK A. S.	3.	P.T W ½ S.E ¼	30	15	1E	22	25	650		1500
		S.E. COR. S ½ N.E ¼	30	15	1E	10		300	550	
WOOD JOHN R. + HATTIE	4.	P.T. W. ½ S.E ¼	30	15	1E	22	75	550	550	1100
		P.T. S.W. FR. ¼	30	15	1E					
HORNADAY EMILY	5.	N.P.T. E ½ S.E ¼	30	15	1E	27	20	650	250	900
KENDALL T.C.	6.	P.T. E ½ S.E ¼	30	15	1E	57		2000	900	2900
		P.T. E ½ S.E ¼	30	15	1E					
STEPHENSON SUSAN	7.	P.T. S.E ¼	30	15	1E	39		1300	380	1680
		/								

332 83 9250 4030 13280

SECTION No. 30

Congressional Township No. 15, R. 1E.

SCALE: Forty rods to an inch, or ten rods to a space, Congress Land, which is one mile square for a section.

Number of acres in this section, according to the United States Survey,

HALF SECTION.

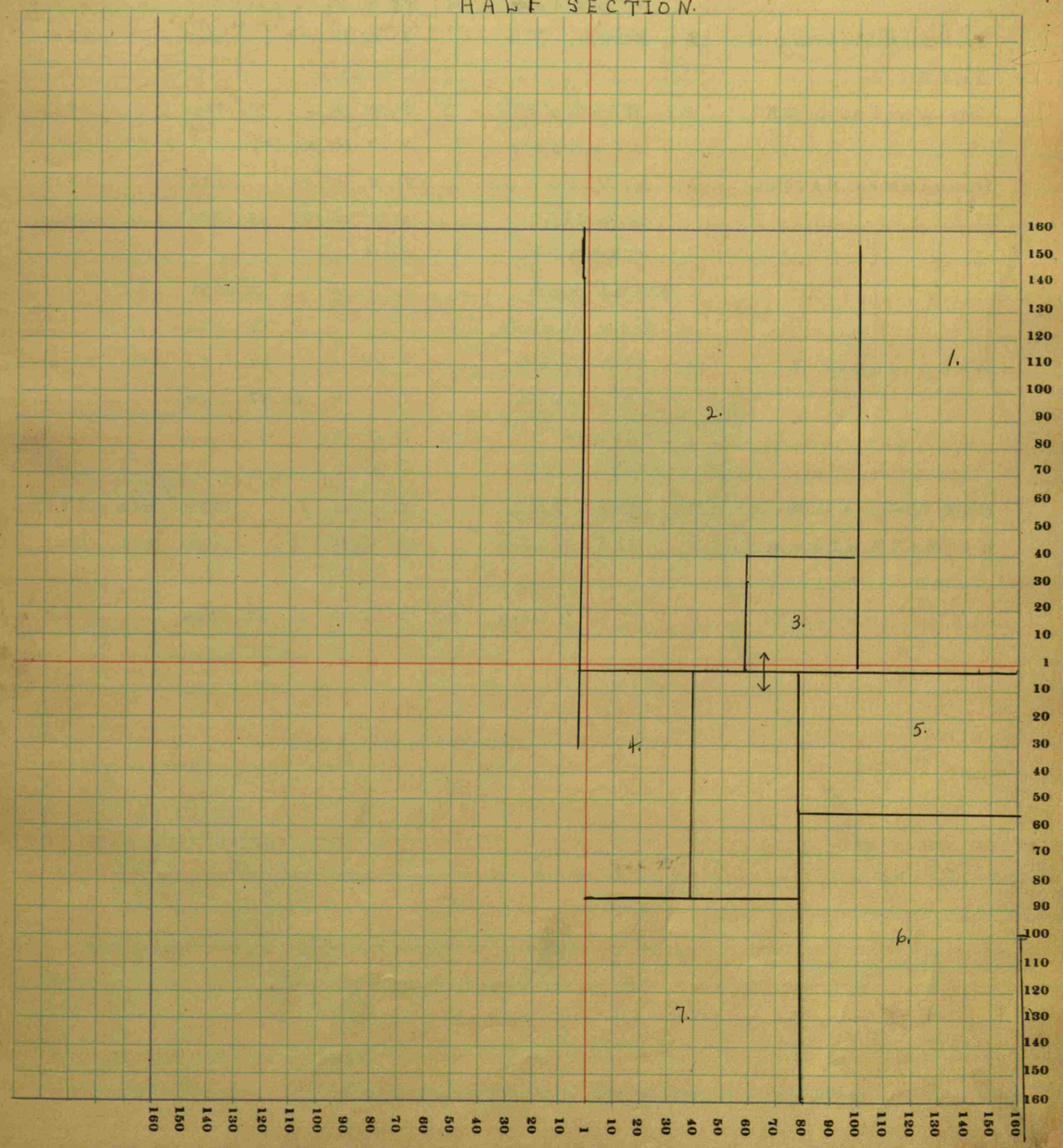

COUNTY, INDIANA, 19

Assessor's Plat-Book for Township, No.

Wm. B. Burford Printing Co., Indianapolis

NAMES OF OWNERS	Number on Plat	DESCRIPTION	Section	Township	Range	Acres	Hundredths	Value of Lands	Value of Improvements	Value of Lands and Improvements
STEPHENSON HOWARD	1.	P.T. E½ N.E¼	31	15	1E	20	30	800		800
+ SUSAN										
WARD PATRICK	2.	N. P.T N.W. FR.¼	31	15	1E	38		1200	700	1900
		P.T. W½ N.E¼	31	15	1E					
SHREVE ROWAND R.	3.	P.T. N½	31	15	1E	14		420		420
+ SARAH E.										
QUINN EVERETT	4.	P.T. S½ N.E¼	31	15	1E		33	1500		1500
		P.T. N½ S.E¼	31	15	1E	30	28			
HOLDERMAN HATTIE	5	N.E¼ S.E¼	31	15	1E	42		1890		5700
		S.E.¼ N.E¼	31	15	1E	38	02	1710		
		P.T. S.W.¼ N.W.¼	31	15	1E					
		P.T. N. W¼ S.W.¼	31	15	1E	23	75	1080		
		S.E. COR. W½ N.W.¼				9	52	420	600	
WARD JAMES R.	6.	P.T. W½ N.E¼	31	15	1E	1	02	50	800	2700
		P.T. N.W.¼ S.E¼	31	15	1E	41	67	1850		
		P.T. S.W. FR.	31	15	1E					
		S. P.T. N.E. FR¼	31	15	1E					
COX Wm J. + L. M.	7.	P.T. W½ S.E¼	31	15	1E	50		1350	450	1800
KEPHART HIRAM E.	8.	P.T. S.E¼ S.E¼	31	15	1E	18		700	600	1300
+ RUTH										
LITTLE SAMUEL A.	9.	P.T. S.E¼ S.E¼	31	15	1E	11	71	460		460
						338	60	13430	3150	16580

SECTION No. 31

Congressional Township No. 15, R. 1E.

SCALE: Forty rods to an inch, or ten rods to a space, Congress Land, which is one mile square for a section.

Number of acres in this section, according to the United States Survey,

HALF-SECTION

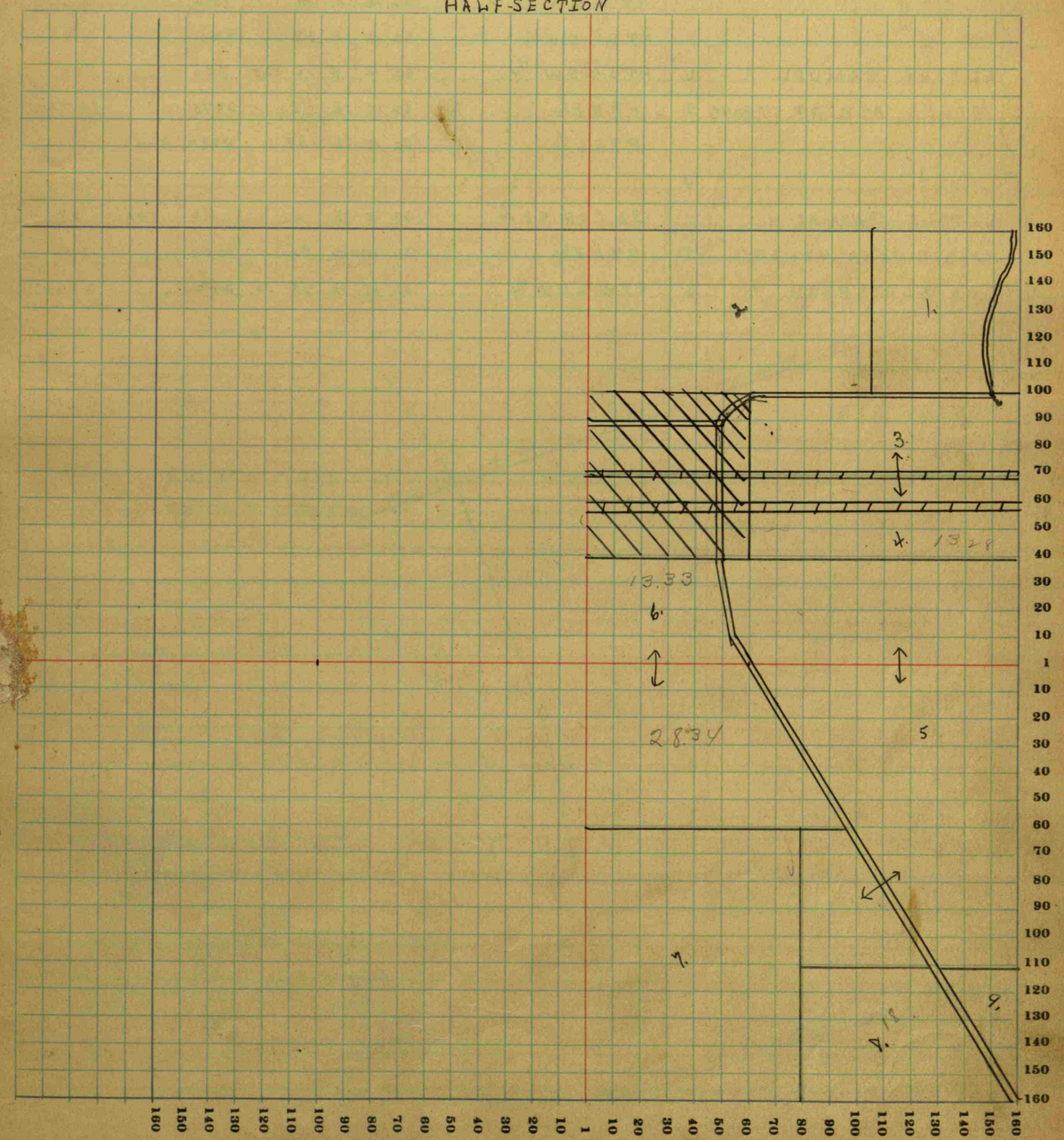

COUNTY, INDIANA, 19

Assessor's Plat-Book for ..... Township, No. .....

Wm. B. Burford Printing Co., Indianapolis

NAMES OF OWNERS	Number on Plat	DESCRIPTION	Section	Township	Range	Acres	Hundredths	Value of Lands	Value of Improvements	Value of Lands and Improvements
YORK E.E.	1.	P.T. E½ N.W.¼	32	15	1E	71	21	2840		7890
		P.T. E½ S.W.¼	32	15	1E	77	33	3080	800	
		P.T. S.W.¼	32	15	1E	2	77	100		
		P.T. N.W.¼ S.E.¼	32	15	1E	6		150		
		P.T. S.½ S.W.¼	32	15	1E	23		920		
LITTLE SAMUEL A.	2.	P.T. S½ S.W.¼	32	15	1E	18	25	730		730
MILES ALBERT STRONG	3.	P.T. N.E.¼	32	15	1E	115		2875		10705
		P.T. S.E.¼	32	15	1E	138		4830	3000	
	4									
LITTLE THOMAS H.		S.E. COR. S.E.¼	32	15	1E	1		50	500	550
REEDER JOHN MILES.	5	P.T. N.E.¼	32	15	1E	42		1050		1050
COX ELIZABETH	6	P.T. W½ N.W.¼	32	15	1E	45	10	2000		2000

539 66 18625 4300 22925

SECTION No. 32

Congressional Township No. 15, R. 1E.

SCALE: Forty rods to an inch, or ten rods to a space, Congress Land, which is one mile square for a section.

Number of acres in this section, according to the United States Survey, ...

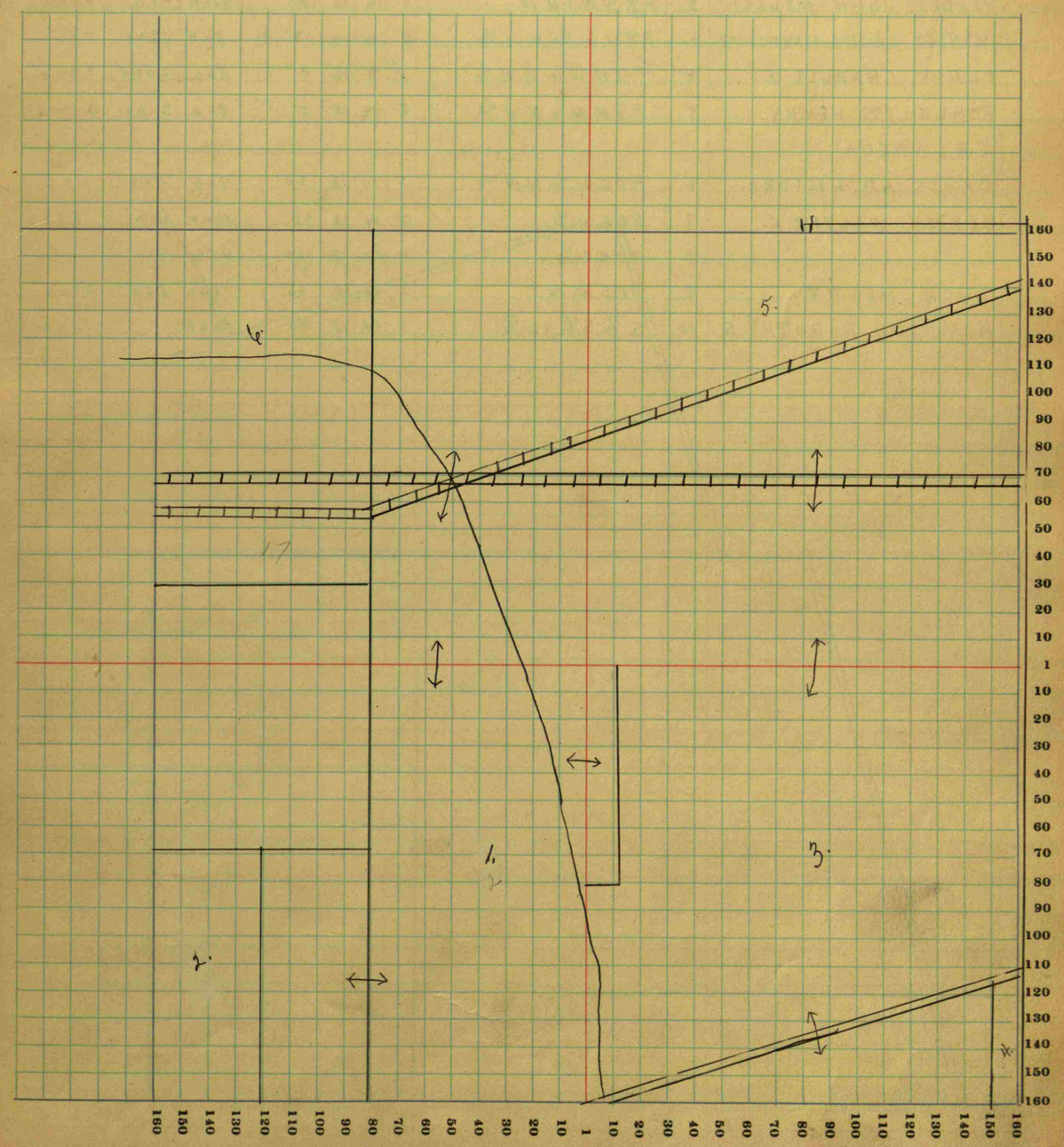

COUNTY, INDIANA, 19

Assessor's Plat-Book for Township, No.

Wm. B. Burford Printing Co., Indianapolis

NAMES OF OWNERS	Number on Plat	DESCRIPTION	Section	Township	Range	Acres	Hundredths	Value of Lands	Value of Improvements	Value of Lands and Improvements
MILES ALBERT STRONG	1.	P.T. S. 1/2 N.E. 1/4	5	14	1E	37		1110		4890
		P.T. S.E. 1/4 N.W. 1/4	5	14	1E	3		90		
		P.T. N.E. 1/4	5	14	1E	123	23	3490		
REEDER JOHN MILES	2.	P.T. N.W. FR. 1/4	5	14	1E	100		4000	900	4900
McNEFF LAURA HARRIETT	3.	P.T. N.W. 1/4 N.W. 1/4	5	14	1E	8	43	500	1800	2300
CLARK CHARLES E	4	P.T. N.W. 1/4 N.W. 1/4	5	14	1E	4		300	2000	2300
POHLKOTTE HENRY	5	P.T. N.W. 1/4 N.W. 1/4	5	14	1E	5		300	3200	3500
+ FREDRICA										
DAVIS A.B. + LAURA	6.	P.T. S.W. 1/4 N.W. 1/4	5	14	1E	20		700	400	1100
MARTIN WALTER C.	7.	P.T. S.W. 1/4	5	14	1E	95		3000	100	8800
	9	P.T. S.E. 1/4	5	14	1E	120		4800	900	
HACK HENRY	8.	P.T. S.W. 1/4	5	14	1E	65		1800	800	2600
HAMRICK DOROTHY S.	10.	S. 1/2 S. 1/2 SE 1/4	5	14	1E	40		1600		1600
			620	43		21890	10100			31990

SECTION No. 5

Congressional Township No. 14, R. 1E

SCALE: Forty rods to an inch, or ten rods to a space, Congress Land, which is one mile square for a section.

Number of acres in this section, according to the United States Survey,

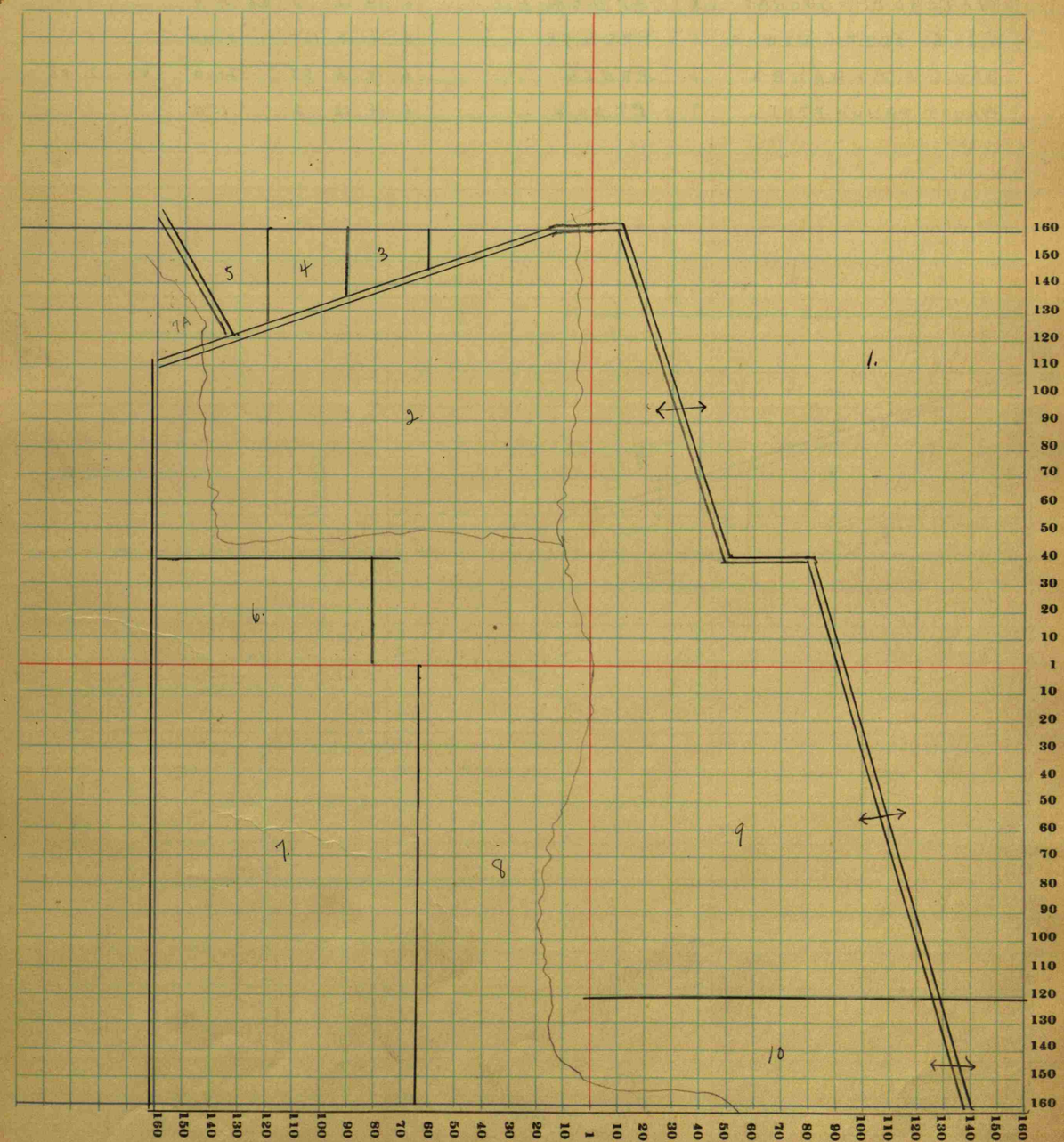

COUNTY, INDIANA, 19

Assessor's Plat-Book for Township, No.

Wm. B. Burford Printing Co., Indianapolis

NAMES OF OWNERS	Number on Plat	DESCRIPTION	Section	Township	Range	Acres	Hundredths	Value of Lands	Value of Improvements	Value of Lands and Improvements
ROWLAND DAYLE C.	1.	P.T. N½ N.E.FR.¼	6	14	1E	21	72	650		650
COOK ORIE E.	2.	P.T. N.E.¼	6	14	1E	50		1750	700	2450
MILLER MARY E.	3.	P.T. N.½ FR.	6	14	1E	22	94	920		920
WATEROUS GEORGE	4.	P.T. N.E.¼	6	14	1E	3	58	200		200
MILES EDITH VIOLA	5.	P.T. S.½ FR.	6	14	1E	165		5000		5000
DAVIS A.B. + LAURA	6.	P.T. N.E.¼	6	14	1E	58		2100	60	2160
DAVIS PAUL + ETHEL	7.	P.T. N.E.¼	6	14	1E	2		150		
			323	24		10770	760			11530

SECTION No. 6

Congressional Township No. 14, R. 1E

SCALE: Forty rods to an inch, or ten rods to a space, Congress Land, which is one mile square for a section.

Number of acres in this section, according to the United States Survey,

HALF SECTION.

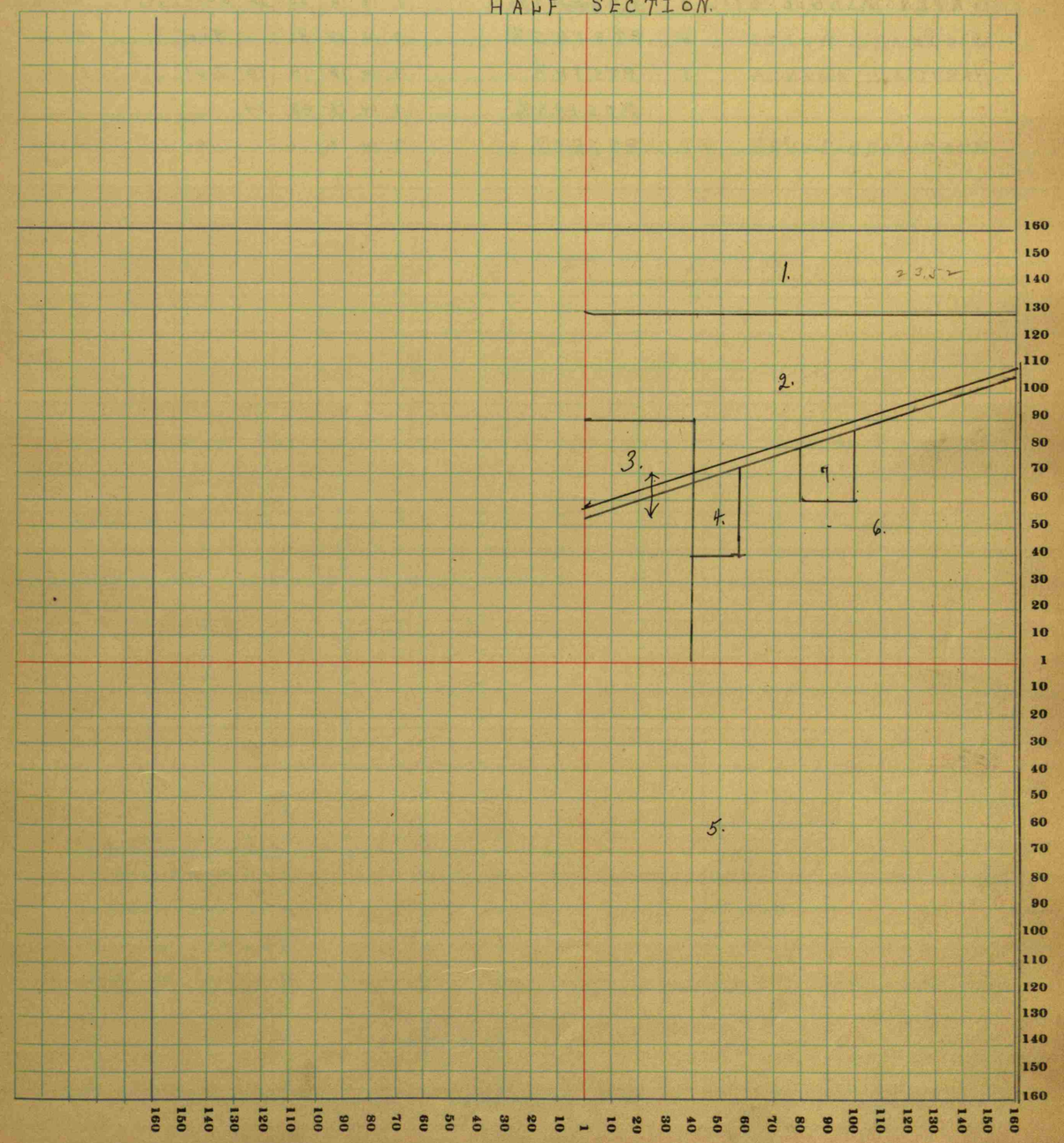

COUNTY, INDIANA, 19

Assessor's Plat-Book for Township, No.

Wm. B. Burford Printing Co., Indianapolis

NAMES OF OWNERS	Number on Plat	DESCRIPTION	Section	Township	Range	Acres	Hundredths	Value of Lands	Value of Improvements	Value of Lands and Improvements
MILES EDITH VIOLA	1.	P.T. N.½ FR.	7	14	1E	18	28	700	500	1200
DEBARD - RHODA H	2.	P.T. N.E FR ¼	7	14	1E	150		4500	1500	6000
+ AMAMDA E. + ETHEL H.										
DAVIS MINNIE ETAL	3.	N.½ S.E¼ FR.	7	14	1E	83	32	5000	1000	6000
WOODWARD ABBIE	4.	P.T. S. FR. S.½	7	14	1E	36		900		900
HARRISON AMANDA	5.	P.T.S. FR ½	7	14	1E	19	50	1100		1100
		P.T. S. FR. S.½	7	14	1E	23	24			
WOODWARD LOVEY	6.	P.T. FR. S.½	7	14	1E	6		180		180
			336	34	12380	3000		15380		

SECTION No. 7

Congressional Township No. 14, R. 1E

SCALE: Forty rods to an inch, or ten rods to a space, Congress Land, which is one mile square for a section.

Number of acres in this section, according to the United States Survey,

HALF SECTION.

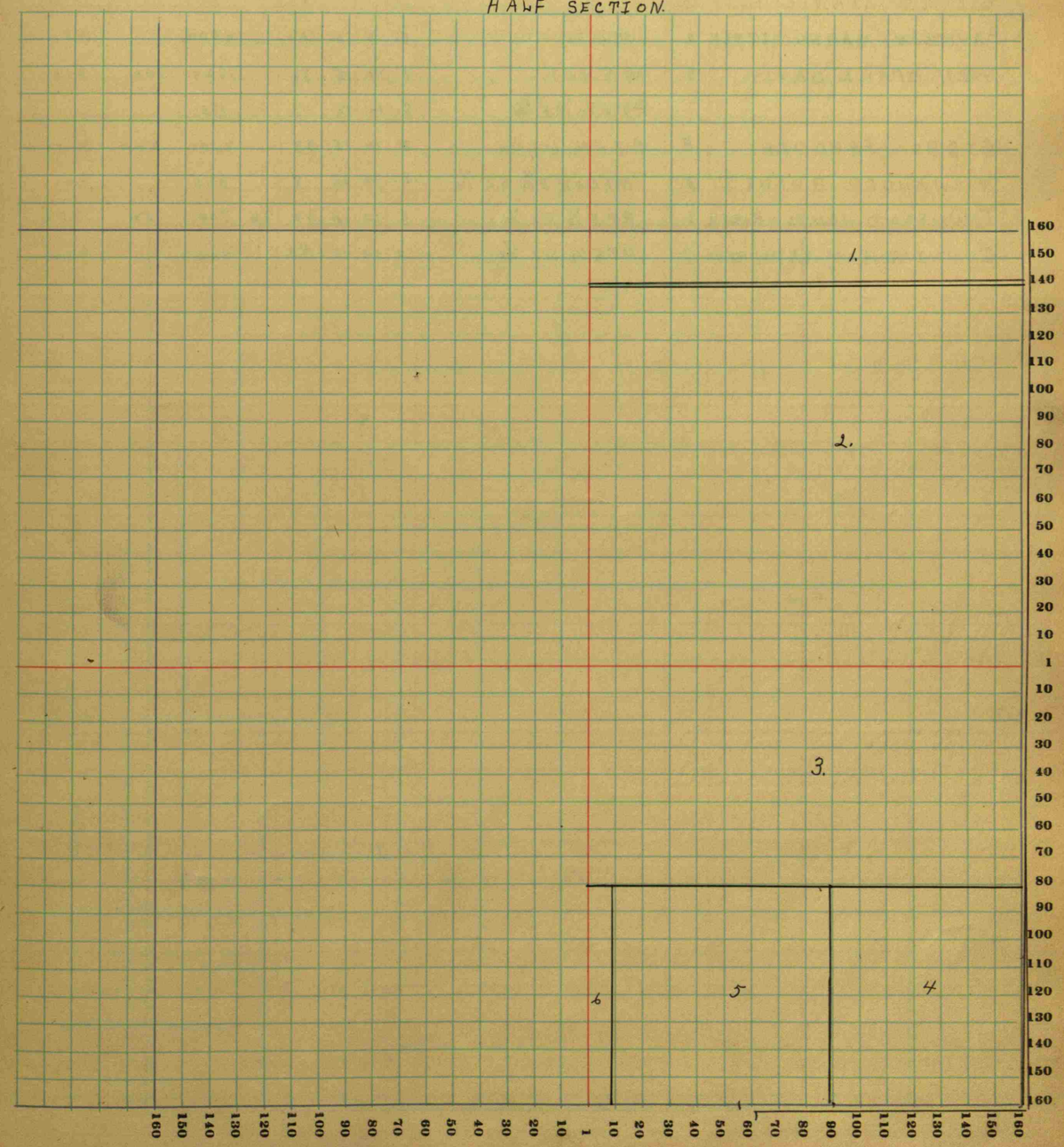

COUNTY, INDIANA, 19

Assessor's Plat-Book for Township, No.

Wm. B. Burford Printing Co., Indianapolis

NAMES OF OWNERS	Number on Plat	DESCRIPTION	Section	Township	Range	Acres	Hundredths	Value of Lands	Value of Improvements	Value of Lands and Improvements
DAVIS MINNIE ETAL	1.	S 1/2 S.W. 1/4	8	14	1E	80		2800	200	12100
		W. 1/2 S.E 1/4	8	14	1E	80		2800		
		N. 1/2 S.W. 1/4	8	14	1E	80		2800	3500	
WITTY MABEL DAVIDSON	2.									
DAVIDSON MABEL LITTLE	2.	N.W. 1/4	8	14	1E	160		4800		4800
HACK OPAL E. DAVIS	3.	W 1/2 N.E 1/4	8	14	1E	80		1825	100	2100
		P.T. E 1/2 N.E 1/4	8	14	1E	7		175		
GIBBS FREDDIE	4.	P.T. E 1/2 N.E 1/4	8	14	1E	73		2500	500	3000
NYSWANDER RUFUS I.	5.	N.E. COR. E 1/2 S.E. 1/4	8	14	1E	8		300		300
TOWNSEND JAMES + ROSAS	6.	P.T. E 1/2 S.E 1/4	8	14	1E	34	76	700	50	750
CUNNINGHAM KATHERINE	7.	P.T. E 1/2 S.E 1/4	8	14	1E	40		900		900

642 76 19600 4350 23950

SECTION No. 8

Congressional Township No. 14, R. 1E

SCALE: Forty rods to an inch, or ten rods to a space, Congress Land, which is one mile square for a section.

Number of acres in this section, according to the United States Survey,

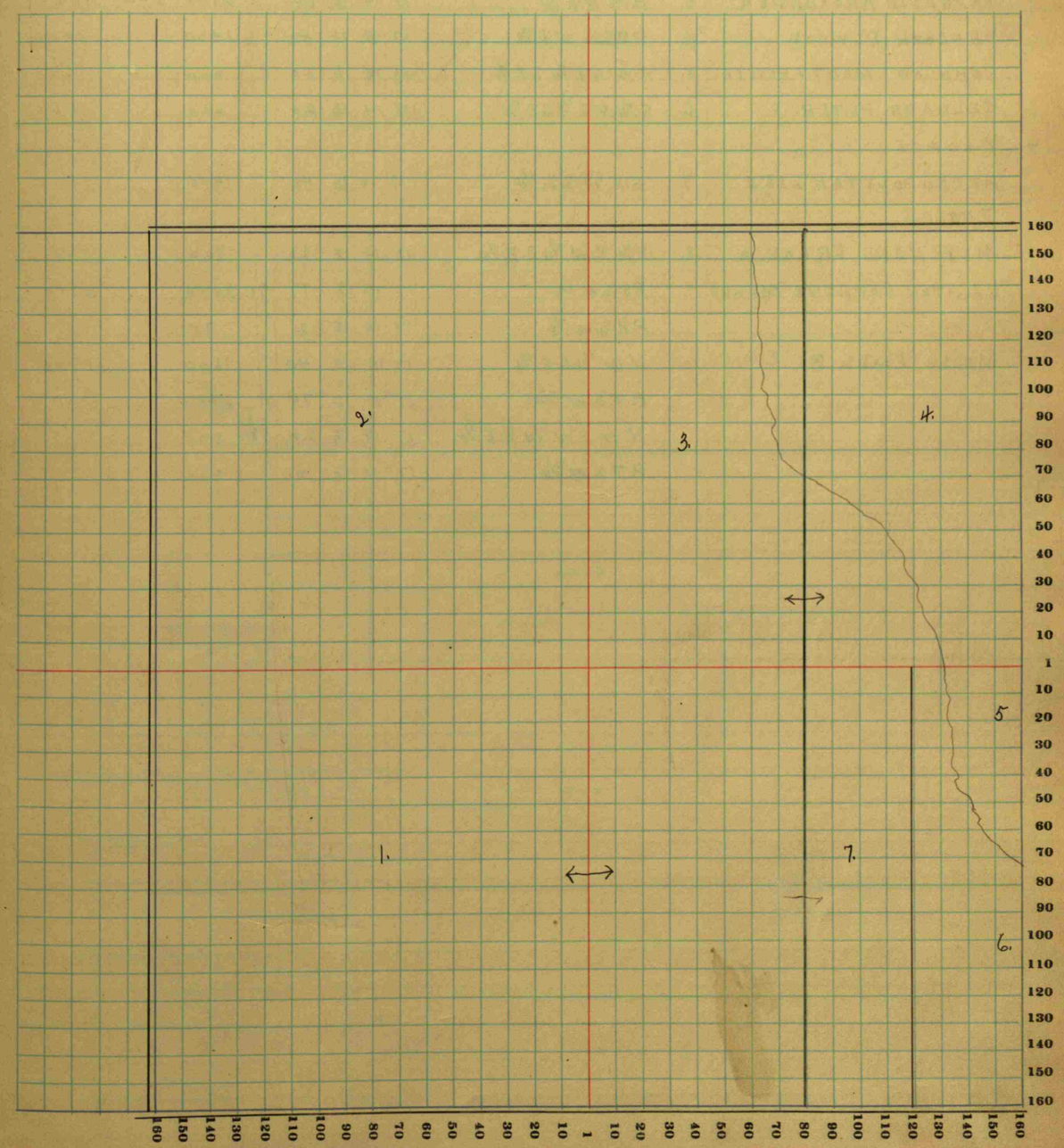

COUNTY, INDIANA, 19

Assessor's Plat-Book for Township, No.

Wm. B. Burford Printing Co., Indianapolis

NAMES OF OWNERS	Number on Plat	DESCRIPTION	Section	Township	Range	Acres	Hundredths	Value of Lands	Value of Improvements	Value of Lands and Improvements
WHITE THOMAS.	1.	W 1/2 N. W. 1/4	17	14	1E	80		3200	500	3700
PEACOCK MORRIS.	2.	E 1/2 N. W. 1/4	17	14	1E	80		2800	800	5000
		S. W. 1/4 N. E 1/4	17	14	1E	40		1400		
FRANKLIN ALEXANDER	3.	N. 1/2 N. E 1/4	17	14	1E	80		2800	800	3600
PEACOCK ELWOOD	4.	P. T. S. 1/2 N. E 1/4	17	14	1E	40		1400		1400
JOHNSON MONT + BESSIE	5.	N 1/2 N. E 1/4 S. E 1/4	17	14	1E	20		600		600
SELLARS PETER E.	6.	S. 1/2 N. E 1/4 S E 1/4	17	14	1E	20		600		600
+ CADDIE.										
METROPOLITAN LIFE INS. CO.	7.	S. E. 1/4 S. E. 1/4	17	14	1E	40		1400		1400
MITCHELL FRANK A.	8.	S 1/2 S. W. 1/4 S. E 1/4	17	14	1E	20		700		700
RUSHTON COPHINE MILLS	9.	P. T. S. W. 1/4	17	14	1E	77	81	2800		2875
		P. T. S. W. 1/4	17	14	1E	2		75		
MILLS EMIL B.	10.	N. W. 1/4 S. E 1/4	17	14	1E	40		1600		4950
		P. T. S. W. 1/4	17	14	1E	74	03	2250		
		N. 1/2 S. W. 1/4 S. E 1/4	17	14	1E	20	58	800		
		P. T S. W. 1/4	17	14	1E	10		300		
						644	42	22725	2100	24825

SECTION No. 17

Congressional Township No. 14, R. 1E

SCALE: Forty rods to an inch, or ten rods to a space, Congress Land, which is one mile square for a section.

Number of acres in this section, according to the United States Survey,

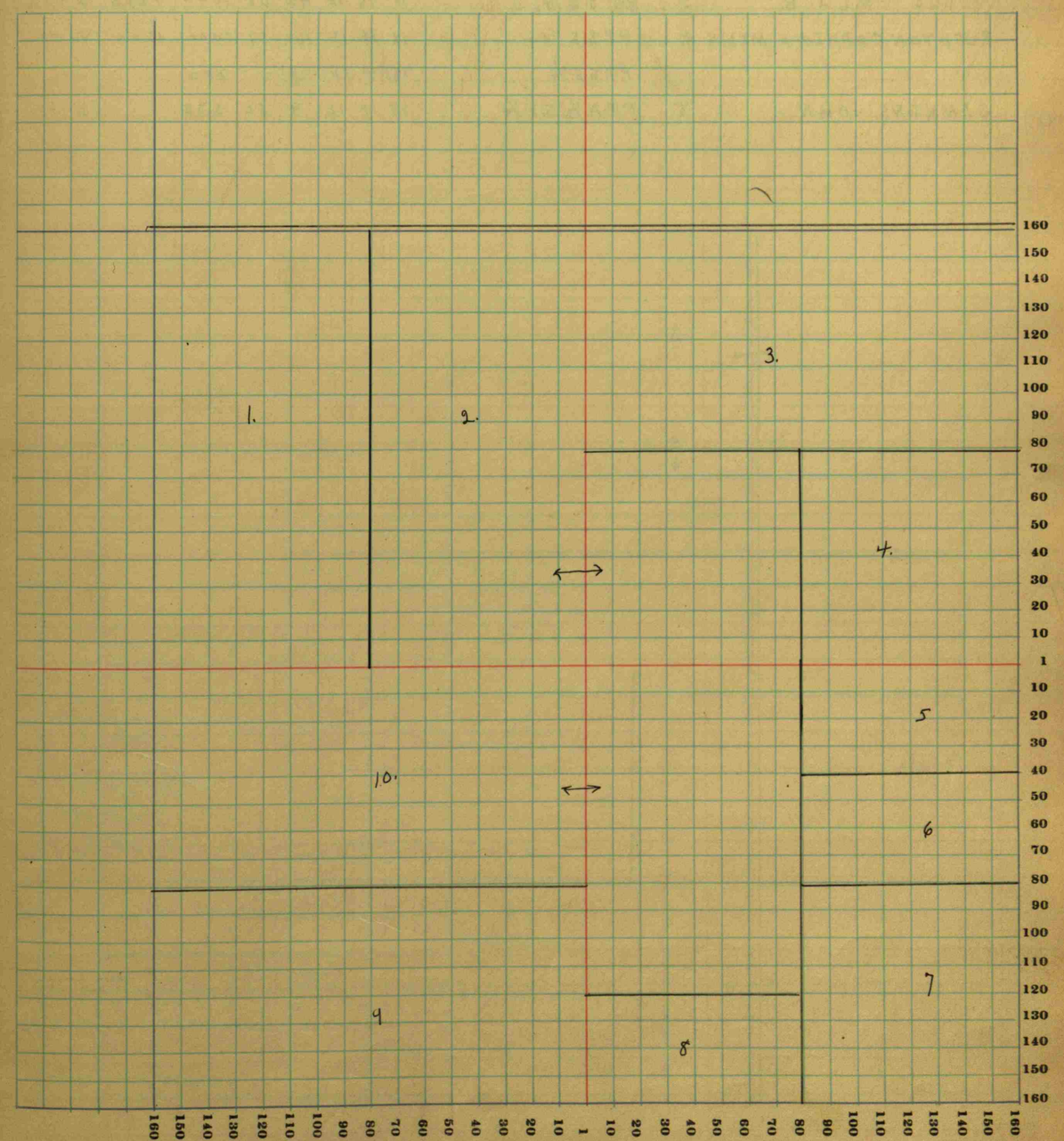

COUNTY, INDIANA, 19

Assessor's Plat-Book for Township, No.

Wm. B. Burford Printing Co., Indianapolis

NAMES OF OWNERS	Number on Plat	DESCRIPTION	Section	Township	Range	Acres	Hundredths	Value of Lands	Value of Improvements	Value of Lands and Improvements
FRANKLIN ALEXANDER	1.	N. 1/2 FR.	18	14	1E	83	50	2900	1200	6025
		P.T.S. 1/2 FR.	18	14	1E	34	90	1225	700	
RUSHTON DORTHY RILEY	2.	P.T.S 1/2 FR. N. 1/2	18	14	1E	58	50	2340	700	3040.
MILLS EMILY B.	3.	P.T. S.E 1/4	18	14	1E	42	58	1500	1200	2700
RUSHTON COPHINE MILLS	4.	P.T. S.E 1/4	18	14	1E	100	51	3000	1200	4450
		P.T. S.E 1/4	18	14	1E	8		250		
JENKINS JOHN A.	5.	P.T N. 1/2 S.E 1/4	18	14	1E	9	50	275		275

337 49 11490 5000 16490

SECTION No. 18

Congressional Township No. 14, R. 1E.

SCALE: Forty rods to an inch, or ten rods to a space, Congress Land, which is one mile square for a section.

Number of acres in this section, according to the United States Survey,

HALF SECTION.

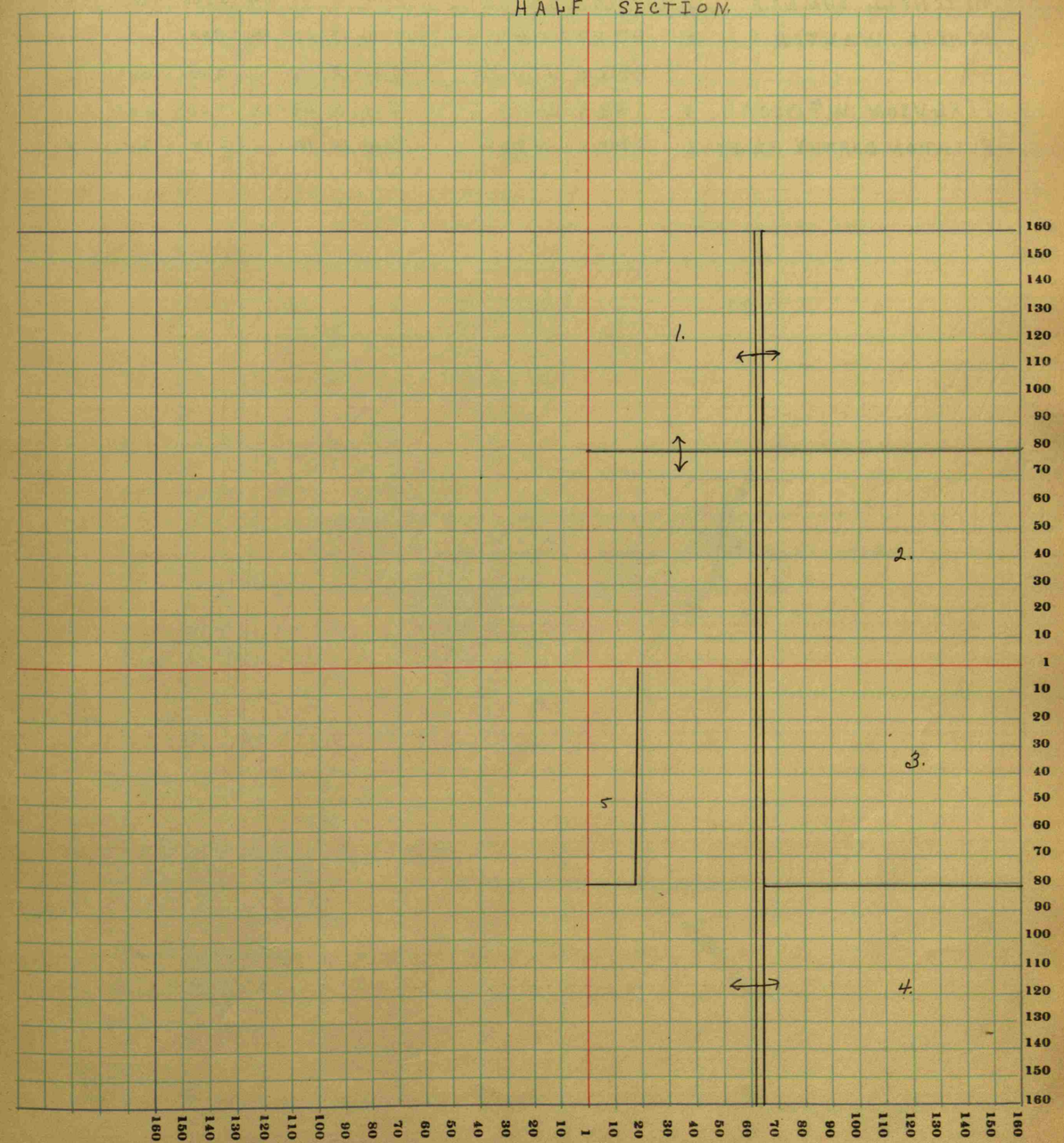

COUNTY, INDIANA, 19

Assessor's Plat-Book for Township, No.

Wm. B. Burford Printing Co., Indianapolis

NAMES OF OWNERS	Number on Plat	DESCRIPTION	Section	Township	Range	Acres	Hundredths	Value of Lands	Value of Improvements	Value of Lands and Improvements
ENGLISH EARL	1.	P.T. N.FR. N.E.1/4	19	14	1E	30		750	600	3225
		P.T. FR. N.1/2	19	14	1E	53	66	1875		
PHILLIPS DAVID J. ETAL	2.	P.T. S.1/2 N.1/2 FR.	19	14	1E	79	78	2400	500	2900
MITCHELL SUMNER	3.	P.T. N.1/2 S.1/2 FR.	19	14	1E	75	54	2600	800	3400
SCHELL WALTER	4.	P.T. FR. N.E 1/4	19	14	1E	10	14	300		600
		P.T. S.W. 1/4 S.E 1/4	19	14	1E	5		200	100	
FERGUSON Wm OSCAR	5	S. FR. S.1/2	19	14	1E	63	28	1900	600	2500
RUSHTON DORTHY RILEY	6.	S. P.T. S.W. 1/4 S.E 1/4	19	14	1E	15		375	25	400

332 40 10400 2625 13025

SECTION No. 19

Congressional Township No. 14, R. 1E.

SCALE: Forty rods to an inch, or ten rods to a space, Congress Land, which is one mile square for a section.

Number of acres in this section, according to the United States Survey,

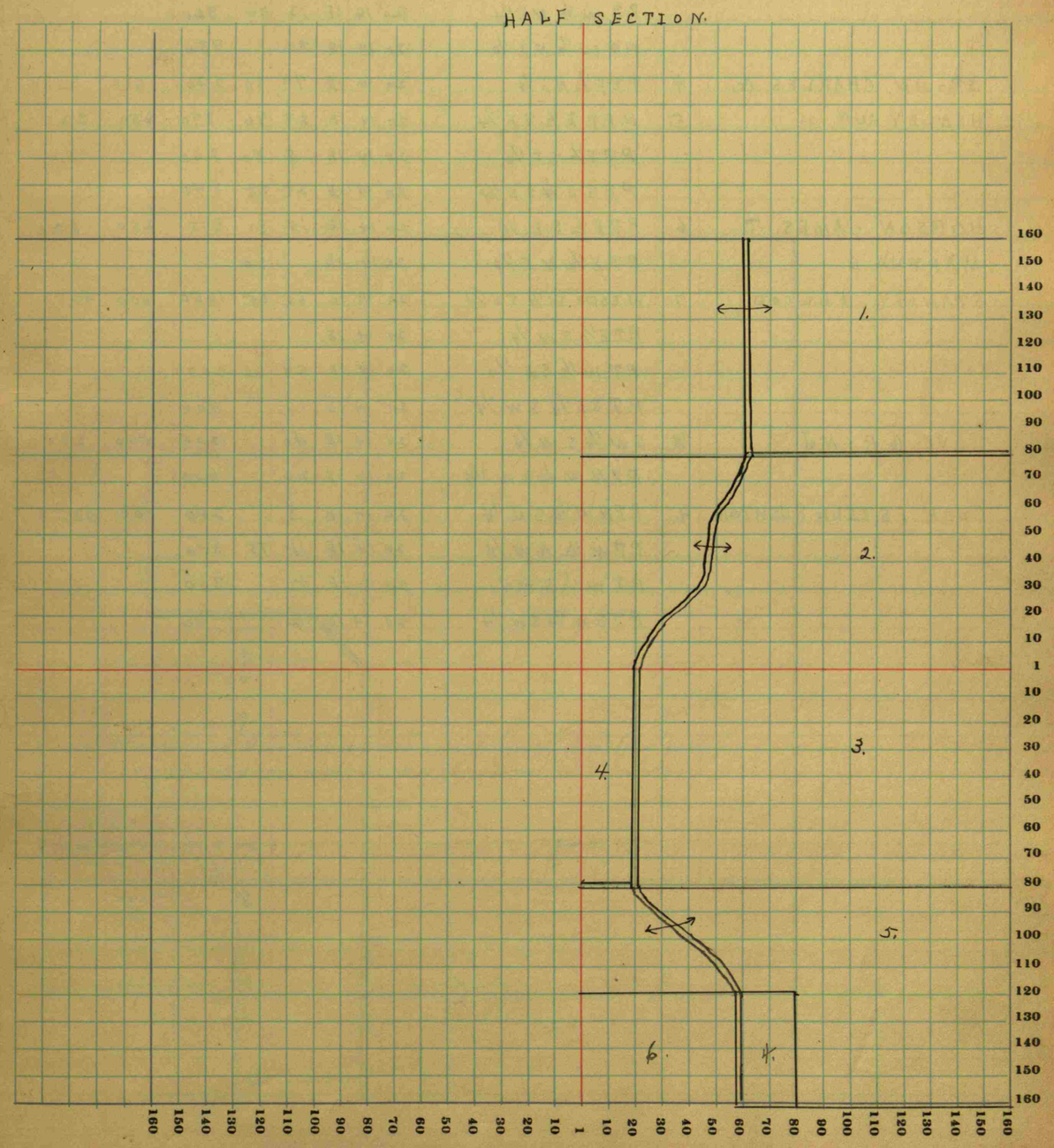

COUNTY, INDIANA, 19

Assessor's Plat-Book for Township, No.

Wm. B. Burford Printing Co., Indianapolis

NAMES OF OWNERS	Number on Plat	DESCRIPTION	Section	Township	Range	Acres	Hundredths	Value of Lands	Value of Improvements	Value of Lands and Improvements
COOK Wm H.	1.	P.T. W.½ N.W.¼	20	14	1E	68	25	2380	1000	3380
MITCHELL FRANK A	2.	E½ N.W.¼	20	14	1E	80		2800	500	3300
COSTER RALPH H.	3.	P.T. W.½ N.E¼	20	14	1E	37		1100	900	3300
		P.T. W.½ N.E¼	20	14	1E	12	94	360		
		P.T. W.½ N.E¼	20	14	1E	31		930		
BROWN CHARLES G.	4	P.T. E½ N.E¼	20	14	1E	79	80	2400	600	3000
HENLEY Wm H.	5.	N.P.T. E½ S.E¼	20	14	1E	28	96	870	250	2220
		P.T. E½ S.E.¼	20	14	1E	8	80	260		
		P.T. S.E¼ S.E¼	20	14	1E	28	25	840		
HOBSON JAMES. T.	6.	P.T. E½ S.E.¼	20	14	1E	15	31	375	250	625
+ MARTHA E.		P.T. E½ N.E¼	20	14	1E		20			
STANLEY ELWOOD	7.	W. SIDE W.½ SE¼	20	14	1E	65	65	1650	600	4650
		P.T. E½ S.W.¼	20	14	1E					
		P.T. W.½ S.E.¼	20	14	1E	79	66	2000		
		P.T. S.E¼ S.W.¼	20	14	1E	16		400		
LOVE G.R. + N J	8.	S.W.¼ S.W.¼	20	14	1E	40		1200	500	2300
		P.T. N.W.¼ S.W.¼	20	14	1E	20		600		
COOK ESTILL RUSHTON	9.	P.T. N.W.¼ S.W.¼	20	14	1E	8		240	300	1250
		P.T. W.½ N.W.¼	20	14	1E	11	75	350		
		P.T. W.½ S.W.¼	20	14	1E	10		300		
		P.T. S.W.¼ S.W.¼	20	14	1E	2.		60		
						643	57	19115	4900	24015

SECTION No. 20

Congressional Township No. 14, R. 1E.

SCALE: Forty rods to an inch, or ten rods to a space, Congress Land, which is one mile square for a section.
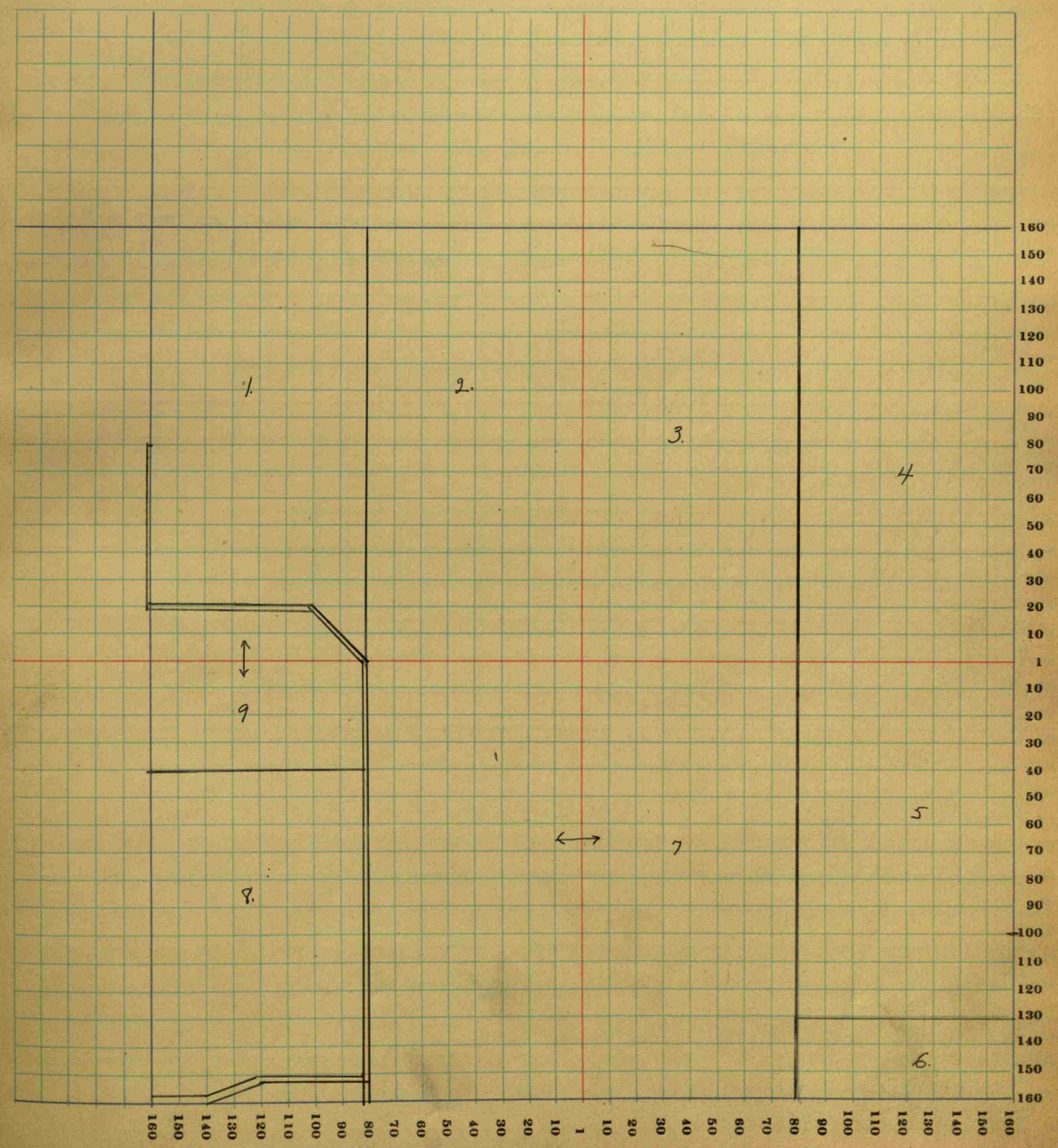
Number of acres in this section, according to the United States Survey,