ASSESSOR'S PLAT BOOK.

Lincoln Township,

Hendricks County.

190 3

Hendricks COUNTY, INDIANA, 1903.

Assessor's Plat-Book for Lincoln **Township, No.** 12

WM. B. BURFORD, BLANK BOOK MFR. INDIANAPOLIS

NAMES OF OWNERS.	Number on Plat.	DESCRIPTION.		Section.	Township.	Range.	Acres.	Hundredths.	Value of Lands.	Value of Improvements.	Value of Lands and Improvements.
Eorliss Ellen	3	Pt n w 4	S.E.4	1	16	1E	44	49			
" "	"	Pt S w 4		1	16	1E					
" Bridget	6	Pt S. w 4		1	16	1E	39	73			
" Catharine	4	Pt S. w 4		1	16	1E	39	73			
" Margaret	1	Pt S. w 4		1	16	1E	22	59			
" John, Jr.	2	Pt S. w 4		1	16	1E	29	31			
Hart-Martin & Wife S.	7	E. 2	S.E.4	1	16	1E	80				
Canary, Menard, Dr.	8	S. 2. S. w 4	S.E.4	1	16	1E	20				
" Mary,	9	N. 2. S. w 4	S.E.4	1	16	1E	20				
Nash, Geo. A.	5	w. side w 2	S.W.4	1	16	1E	20				

SECTION No. 1 - South Half

Congressional Township No. 16 **, R.** 1E

SCALE—Forty rods to an inch, or ten rods to a space, Congress Land, which is one mile square for a section.
Number of acres in this Section, according to the United States Survey 320

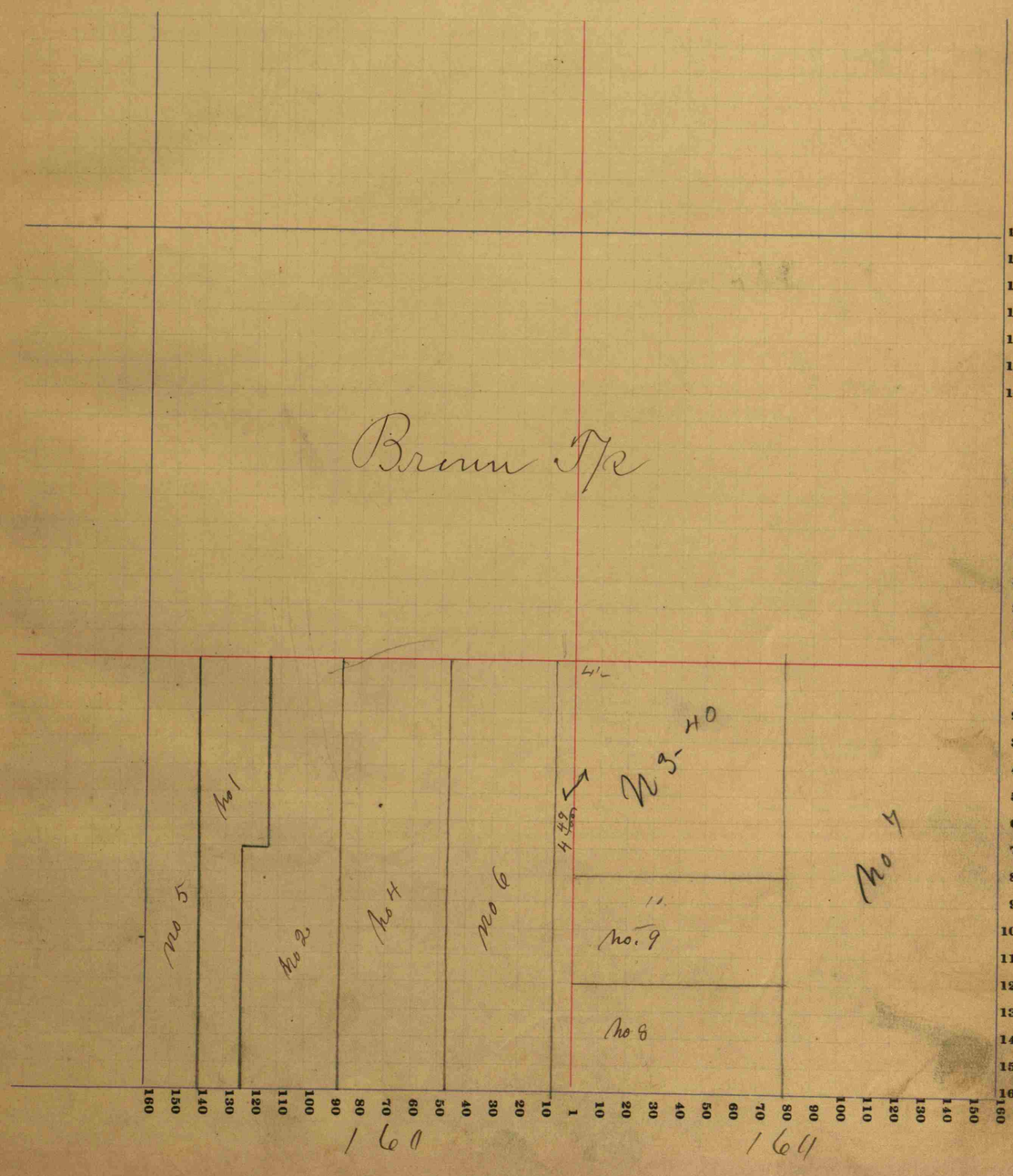

Hendricks COUNTY, INDIANA, 1903.

Assessor's Plat-Book for Lincoln **Township, No.** 12

Wm. B. BURFORD, Steam Book Mfr. INDIANAPOLIS

NAMES OF OWNERS.	Number on Plat.	DESCRIPTION.	Section.	Township.	Range.	Acres.	Hundredths.	Value of Lands.	Value of Improvements.	Value of Lands and Improvements.
Avery Mary E.	6					40				
Nash Wm. J.	1					80				
" " "	1					20	33			
" " "	1					39	50			
Roberts Lorinda	4					40				
Nash G. A.	5					50				
Nash Isaac C	7					30				

SECTION No. 2 - South Half

Congressional Township No. 16 **, R.** 16

SCALE—Forty rods to an inch, or ten rods to a space, Congress Land, which is one mile square for a section.
Number of acres in this Section, according to the United States Survey 320



Hendricks COUNTY, INDIANA, 1903.

Assessor's Plat-Book for Lincoln **Township, No.** 12

NAMES OF OWNERS.	Number on Plat.	DESCRIPTION.	Section.	Township.	Range.	Acres.	Hundredths.	Value of Lands.	Value of Improvements.	Value of Lands and Improvements.
Mc Curdy John	1	N rnd S½ SE¼	3	16	1E	5		175	275	450
Pike W J	2	Pt S½ SE¼ Pt W½ SE¼	"	"	"	110		3850	350	4200
Huddleston G.	3	NE¼ SW¼ NW¼ SE¼	"	"	"	80		3000	200	3200
Cornett C C	4	NW¼ SW¼	"	"	"	49	99	1800	300	2100
Gentry M K	5	SW¼ NW¼ NW¼ SW¼ NW¼ NW¼	"	"	"	84	82	3285	265	3550
Garner Roller	6	SE¼ SW¼ SW¼ SE¼ NE¼ NW¼	"	"	"	16	48	2000	300	2300

SECTION No. 3 South Half

Congressional Township No. 16, **R.** 1E

SCALE—Forty rods to an inch, or ten rods to a space, Congress Land, which is one mile square for a section.
Number of acres in this Section, according to the United States Survey 320

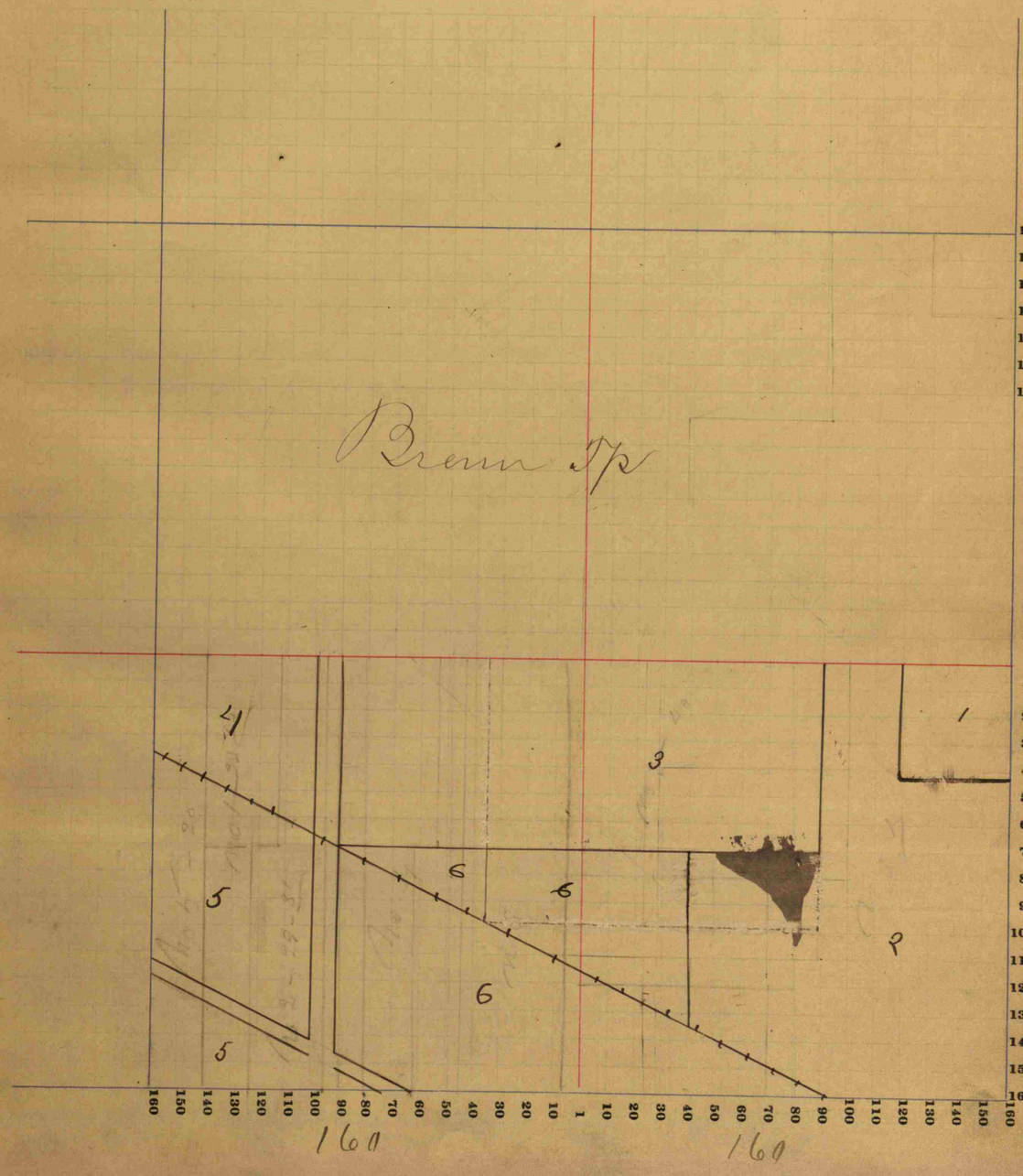

Hendricks COUNTY, INDIANA, 1903.

Assessor's Plat-Book for Lincoln Township, No. 16

WM. B. BURFORD, BLANK BOOK MFR. INDIANAPOLIS

NAMES OF OWNERS.	Number on Plat.	DESCRIPTION.	Section.	Township.	Range.	Acres.	Hundredths.	Value of Lands.	Value of Improvements.	Value of Lands and Improvements.
Henderson Lydia C	1	Pt E½ NE¼	9	16	18	40		1480	x	1480
Prebster Everson	2	" E½ and Pt W½ NE¼	9	16	18	40		1200	x	1200
Prebster Anderson	3	" W½ NE¼	9	16	18	40		1200	x	1200
Patterson Chas	4	" NE¼	"	"	"	9		350	50	400
" Wm	5	E½ NW¼	"	"	"	80				
Prebster C and R.	6	W½ NW¼	"	"	"	80				
Burns Rebecca	7	NE¼ SW¼ SW¼ NE¼	"	"	"	80				
Free Jennie	8	Pt SE and SW¼	"	"	"	50				
Garner Francis	9	Pt SW¼	"	"	"					
Harmon Jane V.	10	Pt SW¼	"	"	"					

SECTION No. 9

Congressional Township No. 16, R. 18

SCALE—Forty rods to an inch, or ten rods to a space, Congress Land, which is one mile square for a section.
Number of acres in this Section, according to the United States Survey 640

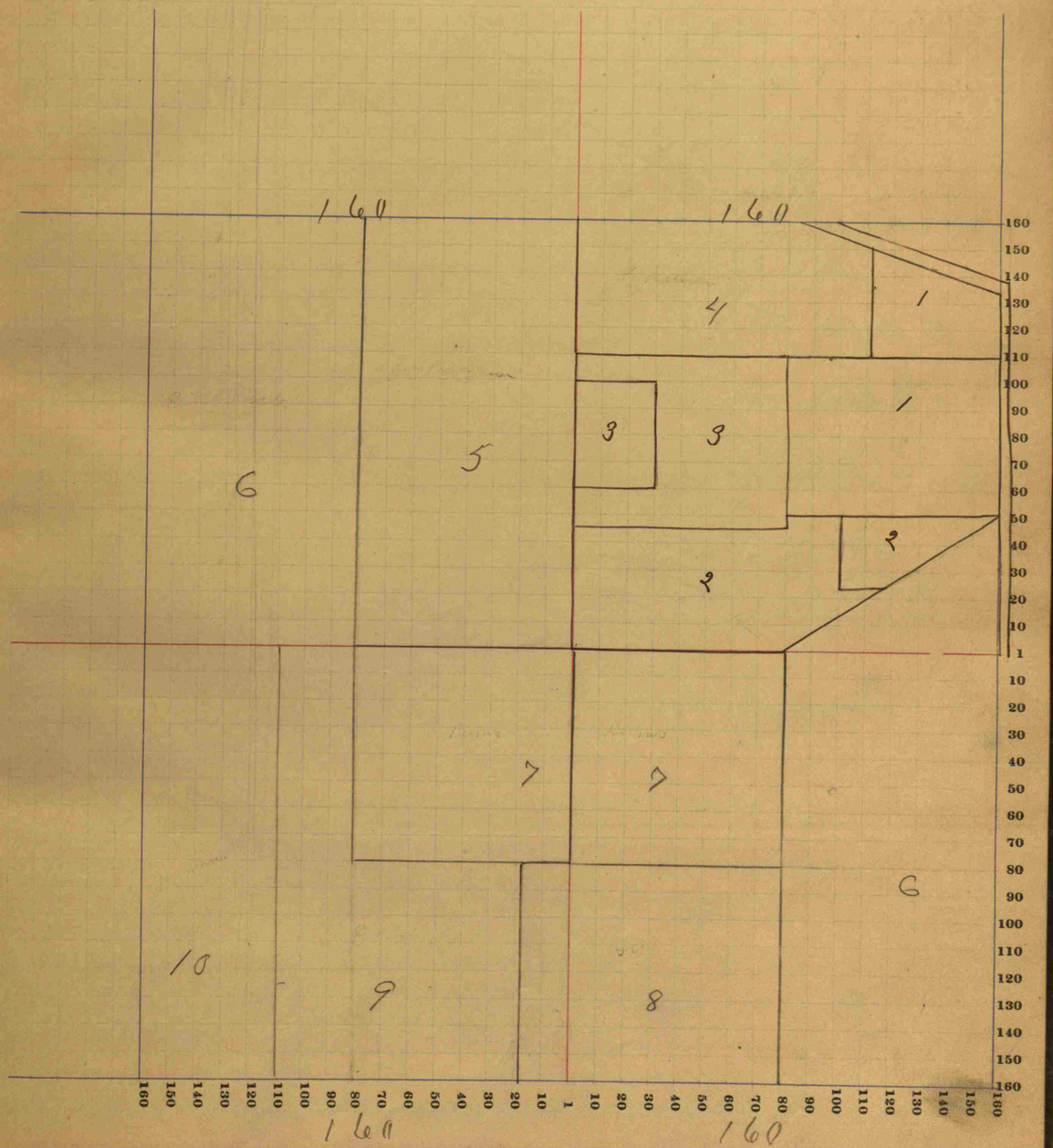

..... COUNTY, INDIANA, 1903.

Assessor's Plat-Book for ..... **Township, No.** .....

WM. B. BURFORD, BLANK BOOK MFR. INDIANAPOLIS.

NAMES OF OWNERS.	Number on Plat.	DESCRIPTION.	Section.	Township.	Range.	Acres.	Hundredths.	Value of Lands.	Value of Improvements.	Value of Lands and Improvements.
T. M. Hughes	4									
Jane V Harmon	3									
S W Watts	2									
M K Gentry	6									
A H Arbuckle	1									
Wm Rush	5									
Reuben Preston	7									
A E Boundary	8									

SECTION No. 10

Congressional Township No. 16 **, R.** 1E

SCALE—Forty rods to an inch, or ten rods to a space, Congress Land, which is one mile square for a section.
Number of acres in this Section, according to the United States Survey 640

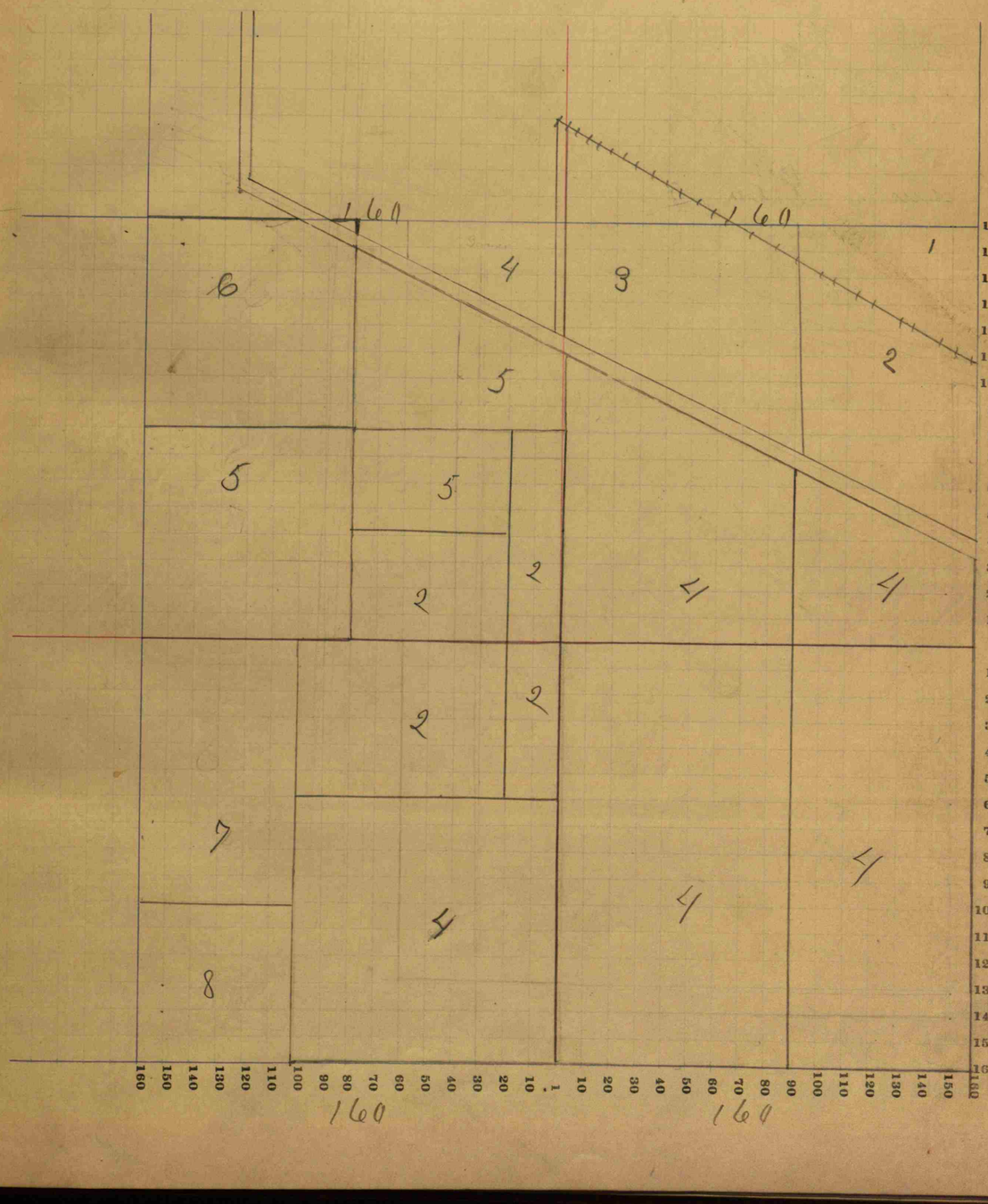

_____ COUNTY, INDIANA, 1903.

Assessor's Plat-Book for _____ Township, No. _____

WM. B. BURFORD, BLANK BOOK MFR. INDIANAPOLIS.

NAMES OF OWNERS.	Number on Plat.	DESCRIPTION.	Section.	Township.	Range.	Acres.	Hundredths.	Value of Lands.	Value of Improvements.	Value of Lands and Improvements.
Davidson Rebecca	1									
Nash E A.	2									
Truckses Christopher	3									
Pratt Ed	4									
Pratt Lydia	5									
Surber Cole	6									
Ellis Wm A	7									
Hollett J M.	8									
Shirley Lydia	9									
Hornaday Elvira	10									

SECTION No. 11

Congressional Township No. 16 , R. 1E

SCALE—Forty rods to an inch, or ten rods to a space, Congress Land, which is one mile square for a section.
Number of acres in this Section, according to the United States Survey 640



_____ COUNTY, INDIANA, 1903.

Assessor's Plat-Book for _____ Township, No. _____

WM. B. BURFORD, BLANK BOOK MFR. INDIANAPOLIS

NAMES OF OWNERS.	Number on Plat.	DESCRIPTION.	Section.	Township.	Range.	Acres.	Hundredths.	Value of Lands.	Value of Improvements.	Value of Lands and Improvements.
Canary Joseph & Lz	1	E.½	N.E.¼	12	16	1E	80			
Tharp I. W.	2	E2	S.E.¼	12	16	1E	80			
Walsh Thomas	3	N.W.¼	N.E.¼	12	16	1E	40			
" "	3	E.½ S.E.¼	N.E.¼	12	16	1E	20			
Long Thomas	5	Pt. W.½ N.W.¼	N.W.¼	12	16	1E	12			
Greely Margaret	4	E.2 N.E.¼	N.W.¼	12	16	1E	20			
" Peter	6	Pt. N.½	N.W.¼	12	16	1E	31	75		
" "	6	Pt. N.½	N.W.¼	12	16	1E	16	25		
Goddard John F.	7	W. Pt. S.½	N.W.¼	12	16	1E	60			
Deputy Sovina	8	W.½ S.W.¼	N.E.¼	12	16	1E	20			
" "	8	E.½ S.E.¼	N.W.¼	12	16	1E	20			
" "	8	E.½	S.W.¼	12	16	1E	80			
" "	8	Pt. W.½	S.E.¼	12	16	1E	70			
" "	8	E. side W.½	S.W.¼	12	16	1E	26			
Mc Keown R. E. Wife	9	Pt. W.½	S.E.¼	12	16	1E	10			
Pratt Lydia & Husband	10	Pt. W.½	S.W.¼	12	16	1E	68			
Bear Joseph J.	11	Pt. S.W.¼	S.W.¼	12	16	1E	175			

SECTION No. 12

Congressional Township No. 16, R. 1E

SCALE—Forty rods to an inch, or ten rods to a space, Congress Land, which is one mile square for a section.
Number of acres in this Section, according to the United States Survey 644 11

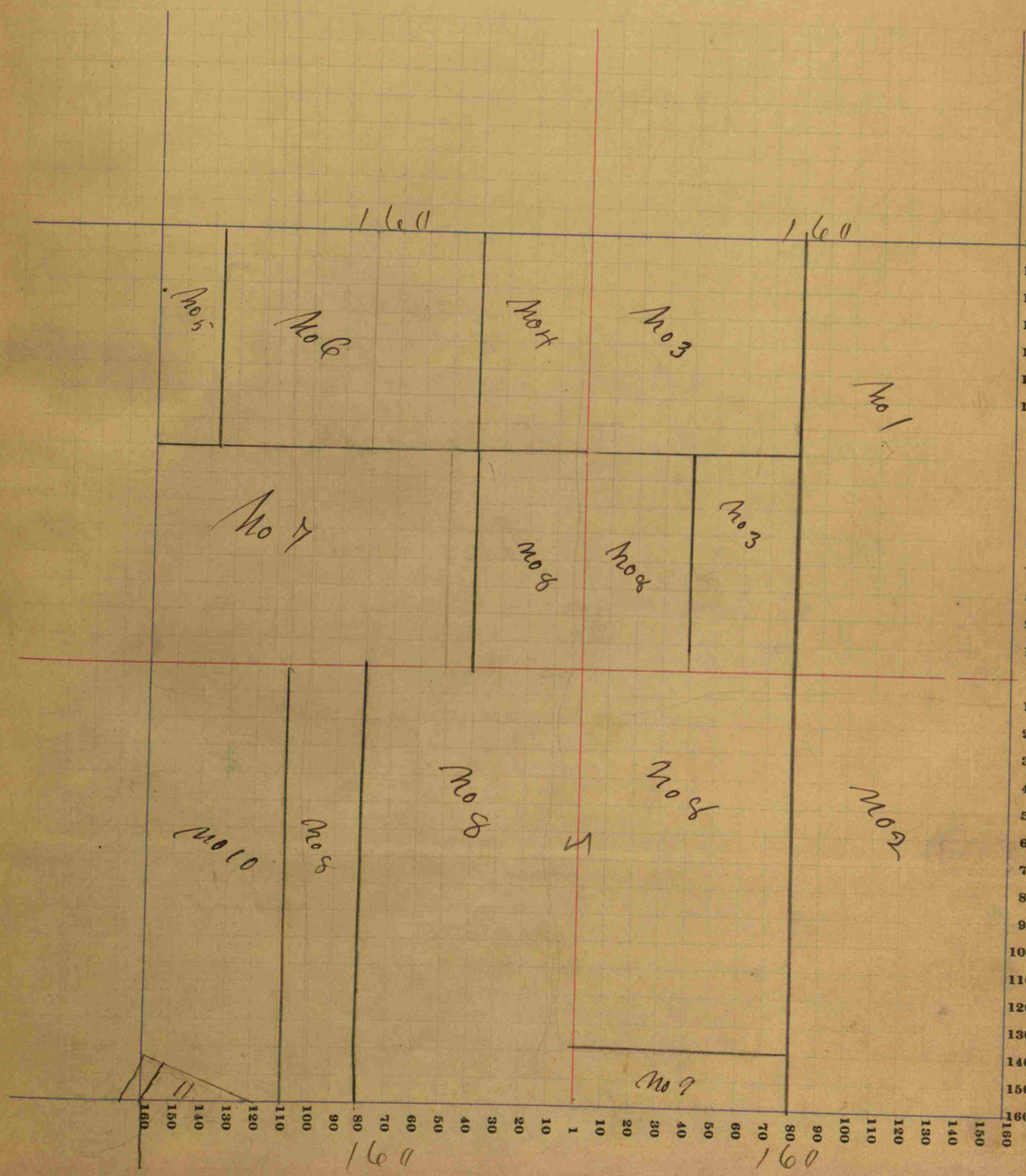

_____ COUNTY, INDIANA, 1903.

Assessor's Plat-Book for _____ Township, No. _____

WM. B. BURFORD, BLANK BOOK MFR. INDIANAPOLIS

NAMES OF OWNERS.	Number on Plat.	DESCRIPTION.		Section.	Township.	Range.	Acres.	Hundredths.	Value of Lands.	Value of Improvements.	Value of Lands and Improvements.
Carter, James. W.	1	w.2	S.w.4	13	16	18	80				
Hunter. L. S. heirs	2	Pt-w.2	n.w.4	13	16	18	78				
Corrie Wm D.	3	Pt. S.4	n.w.4	13	16	18	1				
" " "	3	Pt. E.2 E.2	n.w.4	13	16	18	27	50			
Corrie. W. D. & A. M.	4	E.2	S.w.4	13	16	18	80				
" " " " "	4	Pt w.2 E.2	n.w.4	13	16	18	32	75			
Gorham Martha	5	W.2	S.E.4	13	16	18	80				
" "	5	Pt. S.w.4	n.E.4	13	16	18	38	50			
" "	5	Pt. n.w.4	n.E.4	13	16	18	8				
Smith Alfred	6	n. Pt. E.2	n.E.4	13	16	18	49	75			

SECTION No. 13

Congressional Township No. 16 , R. 18

SCALE—Forty rods to an inch, or ten rods to a space, Congress Land, which is one mile square for a section.
Number of acres in this Section, according to the United States Survey 640

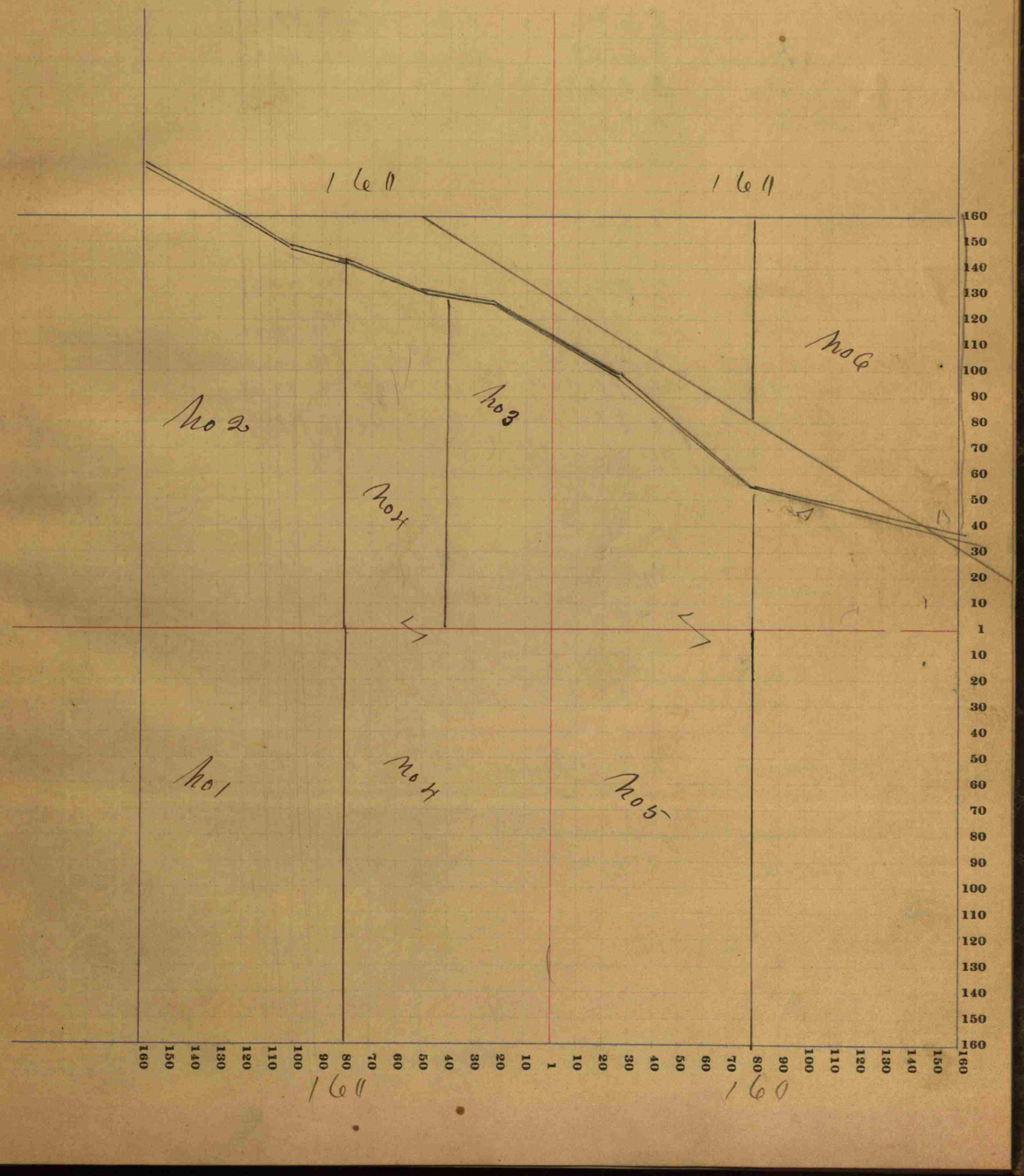

_____ COUNTY, INDIANA, 1903.

Assessor's Plat-Book for _____ **Township, No.** _____

WM. B. BURFORD, BLANK BOOK MFR. INDIANAPOLIS

NAMES OF OWNERS.	Number on Plat.	DESCRIPTION.	Section.	Township.	Range.	Acres.	Hundredths.	Value of Lands.	Value of Improvements.	Value of Lands and Improvements.
Free, Tabitha. J.	2	P.L. h.2	S.w.4	14	16	18E	54	12		
" Wm. T.	5	S.2	S.E.4	14	16	18E	80			
" Harley. K.	3	P.L.S.2	S.w.4	14	16	18E	62	62		
" [illegible]	3	P.L.h.w.4	S.w.4	14	16	18E	20			
" Louisa. E.	4	S.E.P.L.	S.w.4	14	16	18E	24			
Bell Moses	8	S.w.4	h.w.4	14	16	18E	40			
Surber Coleman	1	P.L.w.E.4	h.E.4	14	16	18E	39	68		
" "	1	P.L.S.E.4	h.E.4	11	16	18E				
" "	1	P.L.S.w.4	S.w.4	12	16	18E				
" "	1	P.L.S.E.4	h.E.4	14	16	18E	33	32		
" "	1	E.2	h.w.4	14	16	18E	162			
" "	1	w.2	h.E.4	14	16	18E				
Garvey John	6	P.L. h.2	S.E.4	14	16	18E	37	26		
" "		P.L. h.2	S.E.4	14	16	18E	17			
" "		P.L. h.w.4	S.E.4	14	16	18E	17			
" "		P.L. h.E.4	S.E.4	14	16	18E				
" "		P.L. S.E.4	h.E.4	14	16	18E	16	66		
" "		P.L. h.E.4	S.E.4	14	16	18E				
Hollett. John. M.	7	P.L. h.E.4	h.E.4	14	16	18E	16	25		
Gray. Isaac. W.	9	h.w.4	h.w.4	14	16	18E	40			

SECTION No. 14

Congressional Township No. 16 **, R.** 18E

SCALE—Forty rods to an inch, or ten rods to a space, Congress Land, which is one mile square for a section.
Number of acres in this Section, according to the United States Survey 640 11

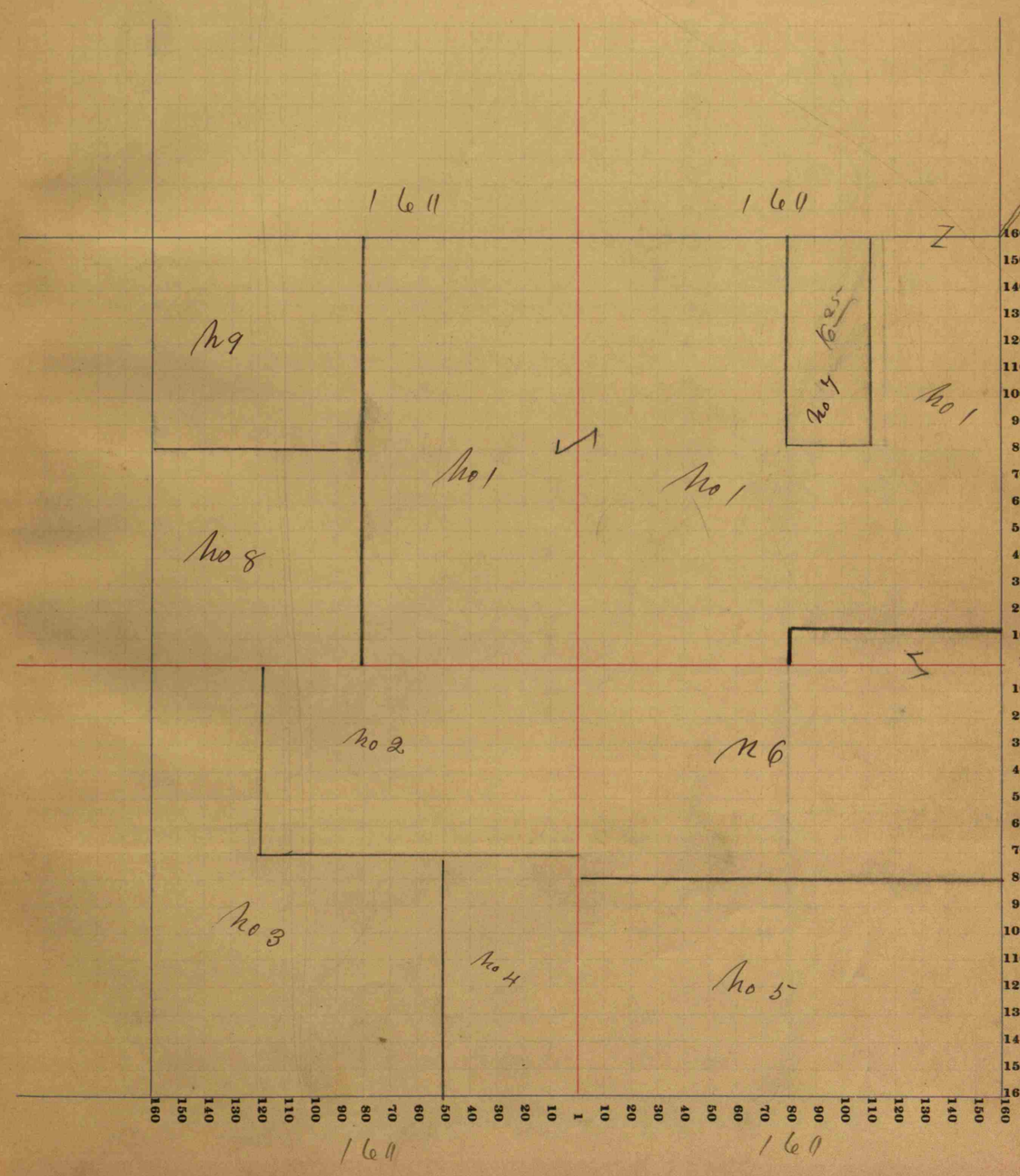

COUNTY, INDIANA, 1903.

Assessor's Plat-Book for ..... **Township, No.** .....

WM. B. BURFORD, BLANK BOOK MFR., INDIANAPOLIS

NAMES OF OWNERS.	Number on Plat.	DESCRIPTION.	Section.	Township.	Range.	Acres.	Hundredths.	Value of Lands.	Value of Improvements.	Value of Lands and Improvements.
Hornaday Abr	1									
Shockley Ada	1									
Rodgers John	2									
Shirley H &	3									
Ball Robt	4									
Bell Moses	5									
" "	6									
Eaton Grandison	6									
" "	7									
Kifford G T	7									
" "	8									
Arbuckle M A	8									
Phillips David	9									
	10									

SECTION No. 15

Congressional Township No. 16 **, R.** 16

SCALE—Forty rods to an inch, or ten rods to a space, Congress Land, which is one mile square for a section.
Number of acres in this Section, according to the United States Survey 640

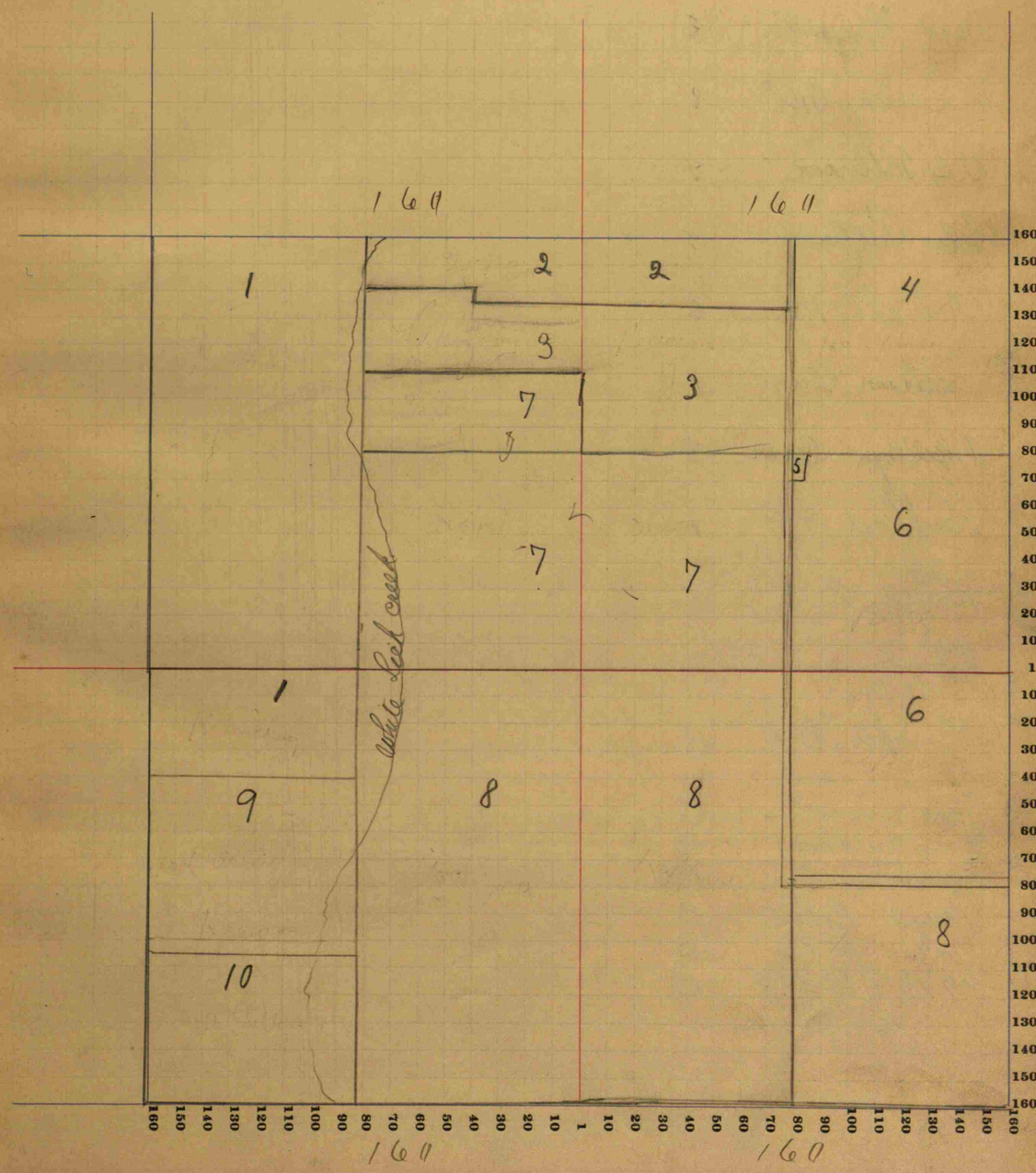

_____ COUNTY, INDIANA, 1903.

Assessor's Plat-Book for _____ **Township, No.** _____

WM. B. BURFORD, PLANE BOOK MFR. INDIANAPOLIS

NAMES OF OWNERS.	Number on Plat.	DESCRIPTION.	Section.	Township.	Range.	Acres.	Hundredths.	Value of Lands.	Value of Improvements.	Value of Lands and Improvements.
Barlow H & S	1									
Ward Henrietta	2									
Mc Caslin J W.	3									
W & Patterson	4									
Silas Patterson	5									
Arbuckle Howard	6									
Patterson Frank	7									
Phillips Dan	8									
Hufford D F.	9									
Worrel R L	10									
Church	11									
Hughes C A	12									
Free James	13									
Hoadley Alva	13									
Bodenhamer Tom	13									
Worrel Robert	13									
Jones M E.	13									
C I D & W R R.	13									

SECTION No. 16

Congressional Township No. 16 **, R.** 1 E

SCALE—Forty rods to an inch, or ten rods to a space, Congress Land, which is one mile square for a section.
Number of acres in this Section, according to the United States Survey 640

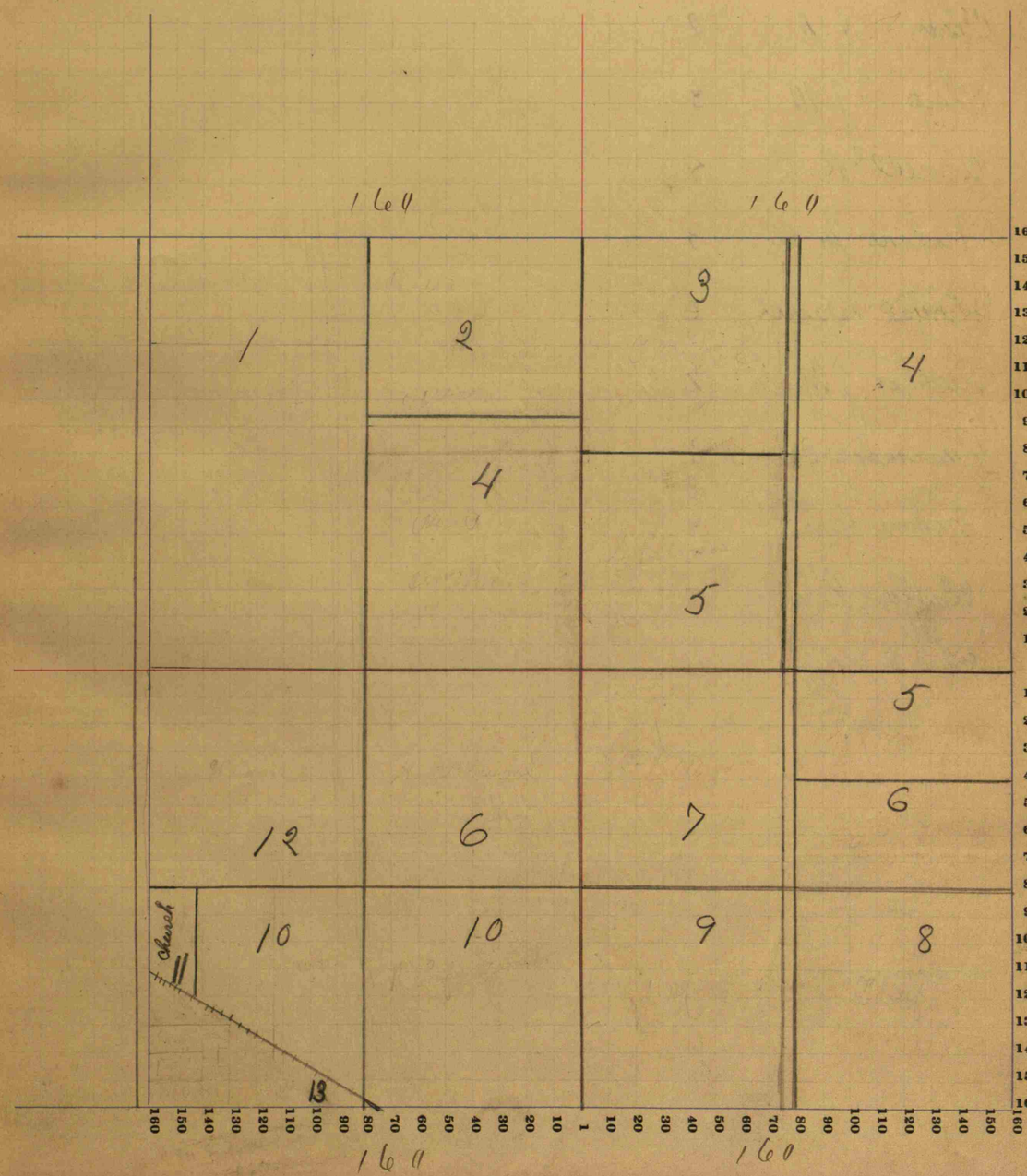

COUNTY, INDIANA, 1903.

Assessor's Plat-Book for ..... **Township, No.** .....

WM. B. BURFORD, BLANK BOOK MFR., INDIANAPOLIS

NAMES OF OWNERS.	Number on Plat.	DESCRIPTION.	Section.	Township.	Range.	Acres.	Hundredths.	Value of Lands.	Value of Improvements.	Value of Lands and Improvements.
Bufford G. T.	1									
Glenn J R	2									
Sharp J W	3									
Worrell R L	4									
Jenkins Jas W	5									
Royal David	6									
Whitaker J M.	7									
Simmons Emma A	8									
" "	8									
Graham Cora	9									
Bufford Charles	10									
School building	11									

SECTION No. 21

Congressional Township No. 16 **, R.** 1E

SCALE—Forty rods to an inch, or ten rods to a space, Congress Land, which is one mile square for a section.
Number of acres in this Section, according to the United States Survey 640

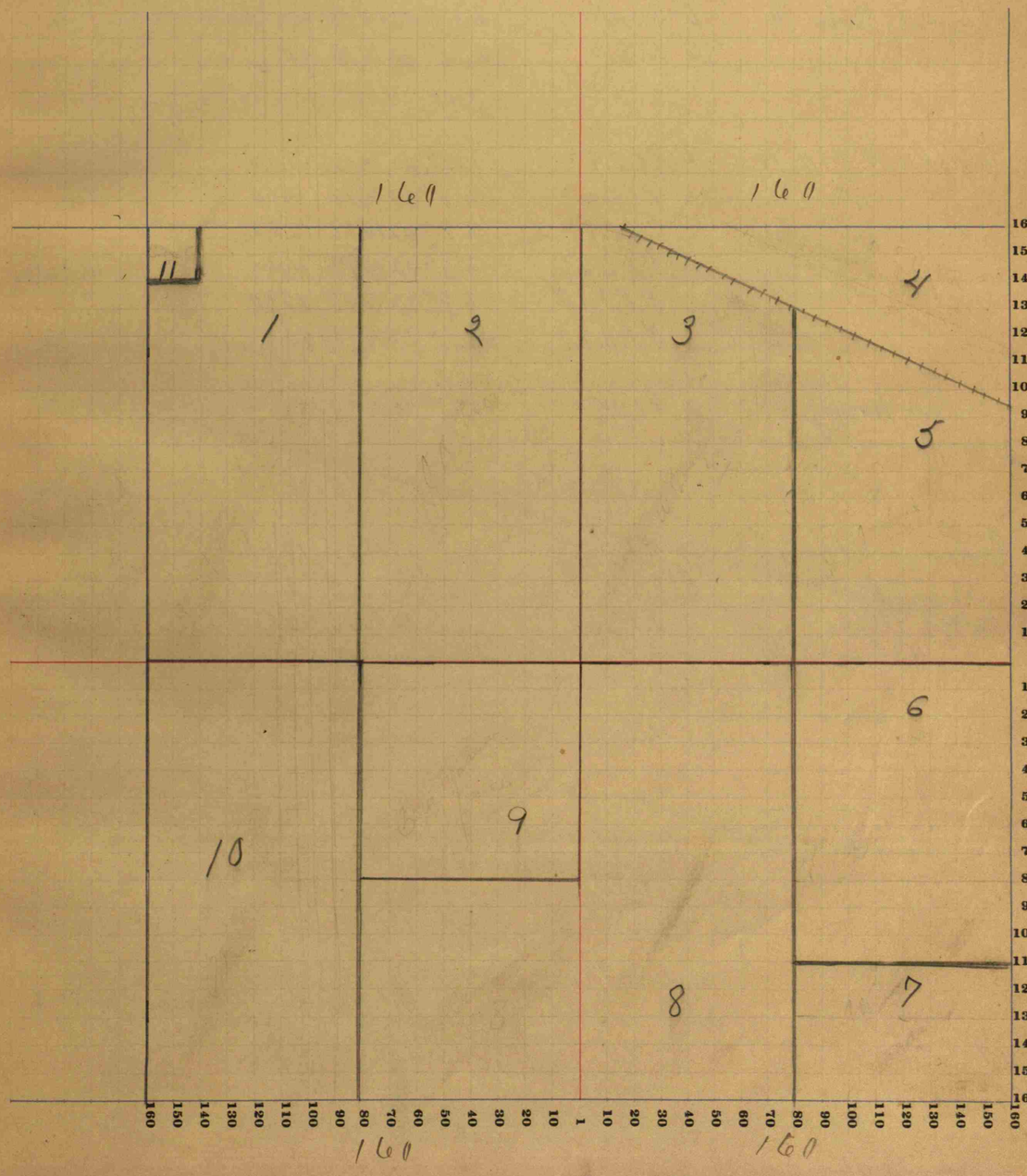

208-80

COUNTY, INDIANA, 1903.

Assessor's Plat-Book for ..... **Township, No.** .....

Wm. B. BURFORD, BLANK BOOK MFR. INDIANAPOLIS

NAMES OF OWNERS.	Number on Plat.	DESCRIPTION.		Section.	Township.	Range.	Acres.	Hundredths.	Value of Lands.	Value of Improvements.	Value of Lands and Improvements.
South Thos heirs	1	n.e.¼	n.e.¼	22	16	1E	40				
Hufford, Eldon. F.	6	n.w.¼	n.e.¼	22	16	1E	40				
" " "	6	n.e.¼	n.w.¼	22	16	1E	40				
Medsker, Wm. H. H.	2	P.1.S.E.¼	n.e.¼	22	16	1E	3	44			
" " "		P.1.S.W.¼	n.e.¼	22	16	1E	8	50			
" " "		P.1.S.E.¼	n.e.¼	22	16	1E	12	62			
" " "		P.1.S.W.¼	n.e.¼	22	16	1E	6	44			
" " "		P.1.S.W.¼	n.e.¼	22	16	1E	14	50			
" " "		P.1.S.E.¼	S.E.¼	22	16	1E	160				
Barlow, Harvey. M.	3	P.1.S.E.¼	n.w.¼	22	16	1E	33				
Coleman Thomas	4	P.1.S.E.¼	n.e.¼	22	16	1E	17	60			
" Arch	5	n.E. Corner S.E.¼	n.e.¼	22	16	1E	1				
Medsker, Alpha.	7	P.1.S.E.¼		22	16	1E	2	26			
" Alpha & wife	7	E.½.	S.W.¼	22	16	1E	80				

Jenkins Dog. Bird Mart

SECTION No. 22.

Congressional Township No. 16 **, R.** 1E

SCALE—Forty rods to an inch, or ten rods to a space, Congress Land, which is one mile square for a section.
Number of acres in this Section, according to the United States Survey 640

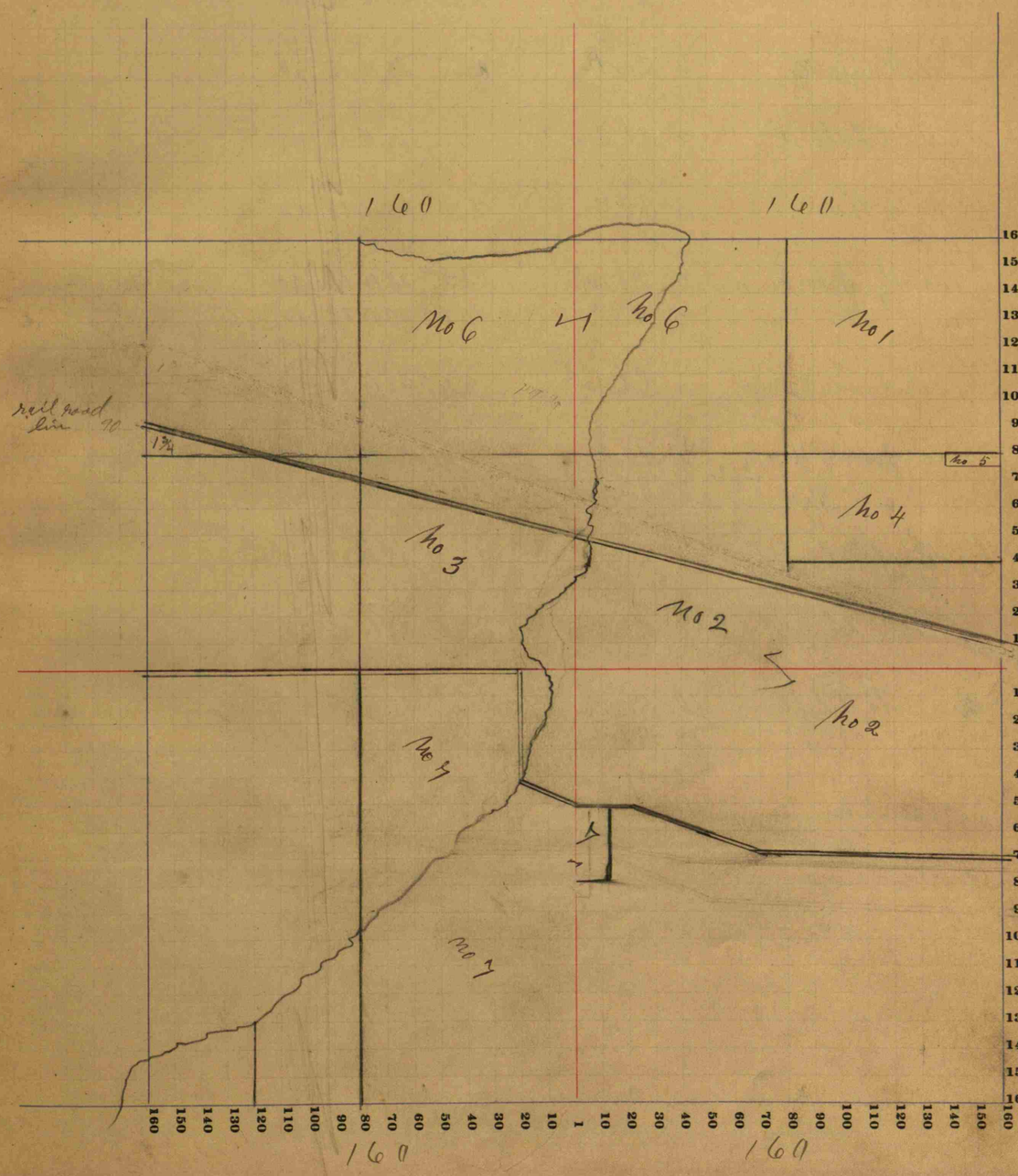

_____ COUNTY, INDIANA, 1903.

Assessor's Plat-Book for _____ Township, No. _____

WM. B. BURFORD, BLANK BOOK MFR. INDIANAPOLIS

NAMES OF OWNERS.	Number on Plat.	DESCRIPTION.	Section.	Township.	Range.	Acres.	Hundredths.	Value of Lands.	Value of Improvements.	Value of Lands and Improvements.
South. Thom. heirs	1	N.² N.W.¼	23	16	1E	80				
Free Louisa E	2	S.W.¼ N.W.¼	23	16	1E	40				
Neal. Charles. W.	4	P.L. S.W.¼	23	16	1E	149				
Cope & Hunt	3	S.E.¼ N.W.¼	23	16	1E	40				
Lenterity John. E. sr.	5	P.L. W.²	N.E.¼	23	16	1E	30			
" " " "	5	N.E.¼	N.E.¼	23	16	1E	40			
Morris Anna. P. Et.al.	6	P.L. W.²	N.E.¼	23	16	1E	50			
Rice. John. U.	7	S.E.¼	N.E.¼	23	16	1E	40			
" " "	7	E.², N.E.¼	S.E.¼	23	16	1E	20			
Kelly Michael	8	W.², E.²	S.E.¼	23	16	1E	38	75		
Bursott. Edward.	9	P.L. N.W.¼	S.E.¼	23	16	1E	28			
Bursott Tilghman	10	S.W.¼	S.E.¼	23	16	1E	40			
" "	10	P.L. N.W.¼	S.E.¼	23	16	1E	10			
Borliss John. sr.	11	E.² S.E.¼	S.E.¼	23	16	1E	20			

SECTION No. 23

Congressional Township No. 16, R. 1E

SCALE—Forty rods to an inch, or ten rods to a space, Congress Land, which is one mile square for a section.
Number of acres in this Section, according to the United States Survey 640

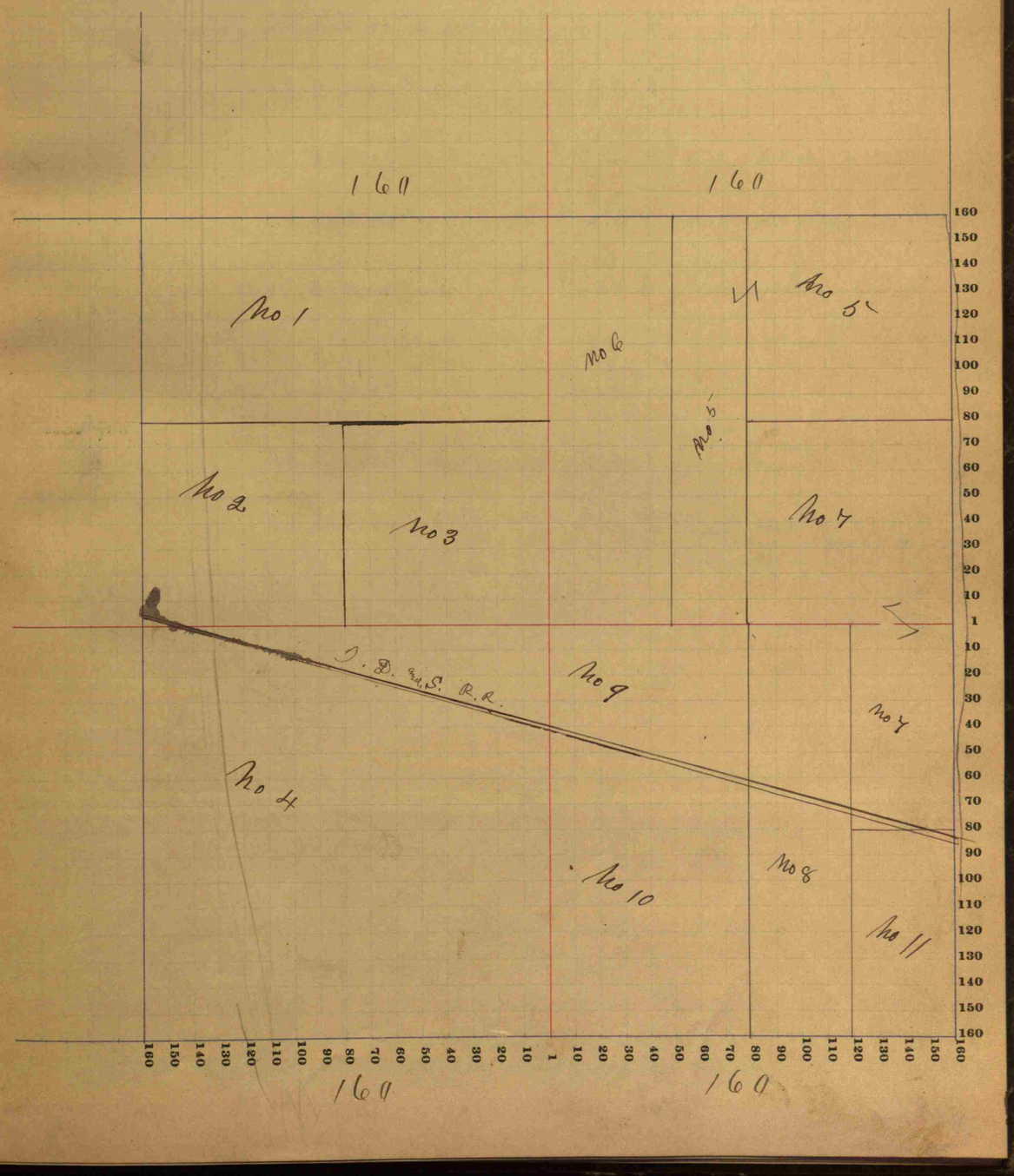

_____ COUNTY, INDIANA, 1903.

Assessor's Plat-Book for _____ **Township, No.** _____

WM. B. BURFORD, BLANK BOOK MFR. INDIANAPOLIS

NAMES OF OWNERS.	Number on Plat.	DESCRIPTION.	Section.	Township.	Range.	Acres.	Hundredths.	Value of Lands.	Value of Improvements.	Value of Lands and Improvements.
Ottinger, Miles. M & wife	1	E 2	N.E. 4	24	16	18	80			
Nelson, Lewis. C.	2	W. 2,	N. E. 4	24	16	18	80			
Linn, James. F.	3	E. 2.	N.W. 4	24	16	18	80			
Garvey John	4	N.W 4	N.W. 4	24	16	18	40			
Rice, John. U.	5	S.W. 4	N.W. 4	24	16	18	40			
Corliss, John, sr.	6	Pt. W 2	S.W. 4	24	16	18	77	50		
Todd Wm T.	7	E. 2.	S.W. 4	24	16	18	77	50		
" "		S.W. 4	S. E. 4	24	16	18	37	50		
Hinton Wm E.	8	N.W. 4	S. E. 4	24	16	18	40			
Alfrey James	9	E. 2	S. E. 4	24	16	18	80			

SECTION No. 24

Congressional Township No. 16 **, R.** 18

SCALE—Forty rods to an inch, or ten rods to a space, Congress Land, which is one mile square for a section.
Number of acres in this Section, according to the United States Survey 640



_____ COUNTY, INDIANA, 1903.

Assessor's Plat-Book for _____ Township, No. _____

WM. B. BURFORD, BLANK BOOK MFR. INDIANAPOLIS

NAMES OF OWNERS.	Number on Plat.	DESCRIPTION.	Section.	Township.	Range.	Acres.	Hundredths.	Value of Lands.	Value of Improvements.	Value of Lands and Improvements.
Dugan Thomas J	1	N.W.¼	N.W.¼	25	16	1E	40			
Rice Eliza J.	2	S.W.¼	W.W.¼	25	16	1E	40			
Coy Alfred	4	Pt. E.½	N.E.¼	25	16	1E	68	50		
" "	4	Pt. E.½	N.E.¼	25	16	1E	10			
Gorham Thornton Jr.	3	N.E.¼	N.W.¼	25	16	1E	40			
" " "	3	W.½	N.E.¼	25	16	1E	80			
" " "	3	S.E.¼	N.W.¼	25	16	1E	40			

SECTION No. 25 - North Half

Congressional Township No. 16 , R. 1E

SCALE—Forty rods to an inch, or ten rods to a space, Congress Land, which is one mile square for a section.
Number of acres in this Section, according to the United States Survey 320

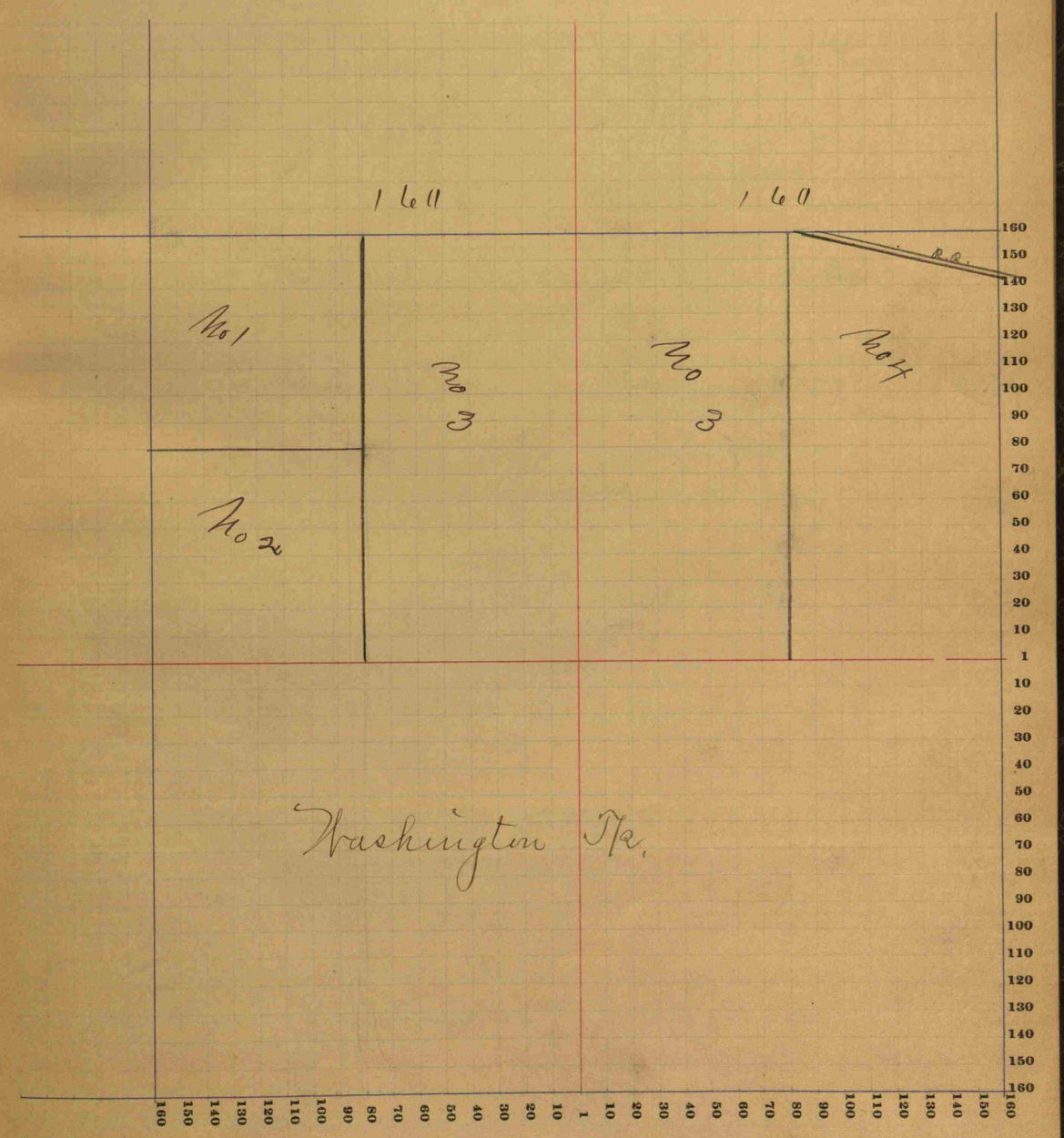

_____ COUNTY, INDIANA, 1903.

Assessor's Plat-Book for _____ Township, No. _____

W. B. BURFORD, BLANK BOOK MFR. INDIANAPOLIS.

NAMES OF OWNERS.	Number on Plat.	DESCRIPTION.		Section.	Township.	Range.	Acres.	Hundredths.	Value of Lands.	Value of Improvements.	Value of Lands and Improvements.
Dugan, Martin, J.	2	S.E.¼	N.E.¼	26	16	18	40				
Kelly Michael	1	N.E.¼	N.E.¼	26	16	18	40				
Neal Tanner	3	N.W.¼	N.E.¼	26	16	18	40				
Neal, Charles W.	5	N.W.¼		26	16	18	160				
Turpin Claudia	4	N.E.¼	N.W.¼	26	16	18	40				

SECTION No. 26 North Half

Congressional Township No. 16, R. 18

SCALE—Forty rods to an inch, or ten rods to a space, Congress Land, which is one mile square for a section.
Number of acres in this Section, according to the United States Survey 320



_____ COUNTY, INDIANA, 1903.

Assessor's Plat-Book for _____ **Township, No.** _____

WM. B. BURFORD, BLANK BOOK MFR. INDIANAPOLIS

NAMES OF OWNERS.	Number on Plat.	DESCRIPTION.	Section.	Township.	Range.	Acres.	Hundredths.	Value of Lands.	Value of Improvements.	Value of Lands and Improvements.
Patterson Mary E	1									
Medsker Myra	2									
Barlow J H	3									
Neal Forest	4									
Turpin A M	5									
Bunsott	6									

SECTION No. 27 - North Half

Congressional Township No. 16 **, R.** 1 E

SCALE—Forty rods to an inch, or ten rods to a space, Congress Land, which is one mile square for a section.
Number of acres in this Section, according to the United States Survey 321.11

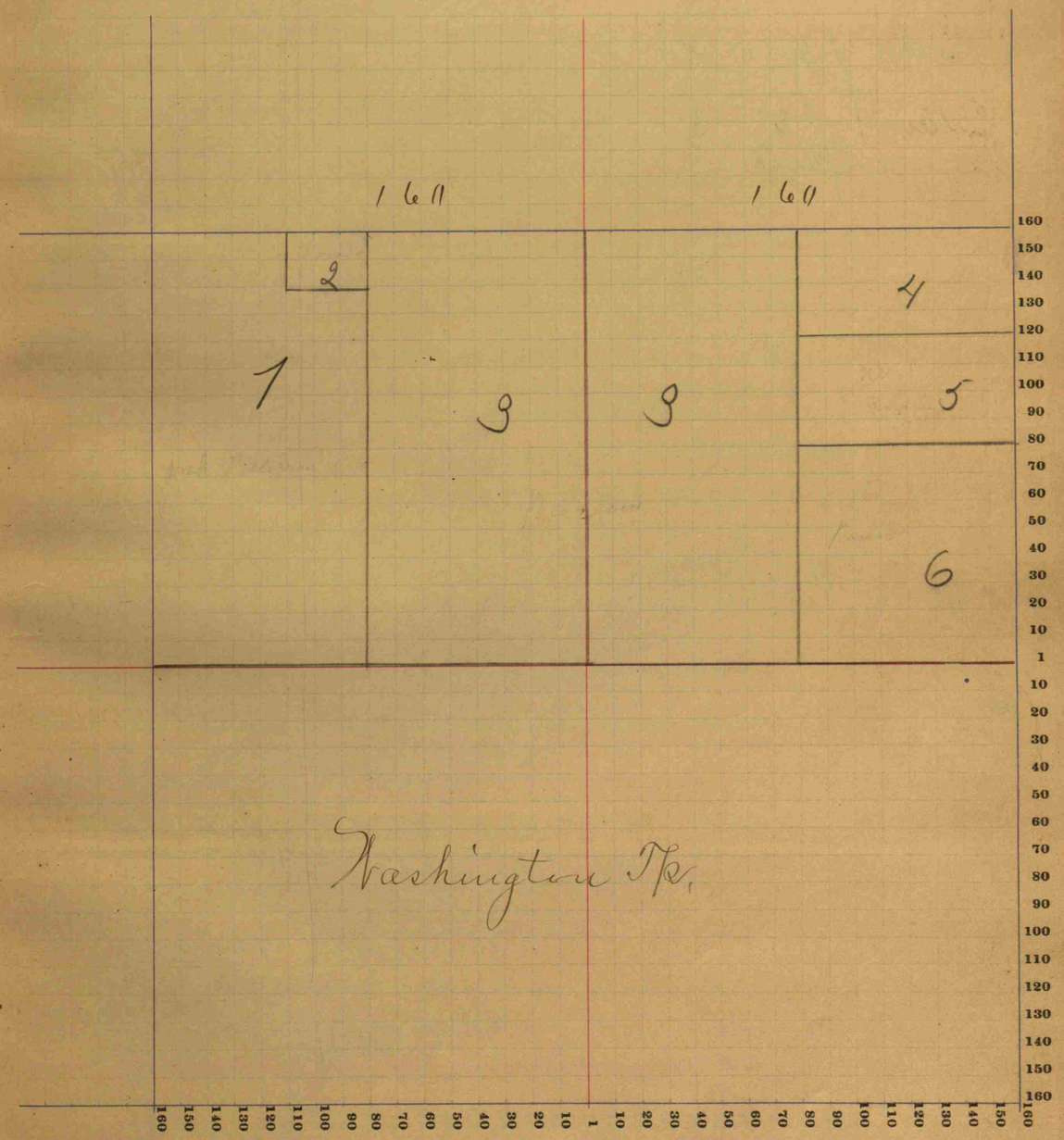

COUNTY, INDIANA, 1903.

Assessor's Plat-Book for ..... **Township, No.** .....

WM. B. BURFORD, BLANK BOOK MFR. INDIANAPOLIS

NAMES OF OWNERS.	Number on Plat.	DESCRIPTION.	Section.	Township.	Range.	Acres.	Hundredths.	Value of Lands.	Value of Improvements.	Value of Lands and Improvements.
Hadley John W.	1									
Hylton Wm	4									
Madsker J M.	2									
Patterson J W.	3									
Patterson Thomas	3									

SECTION No. 28 North Half

Congressional Township No. 16 **, R.** 1E

SCALE—Forty rods to an inch, or ten rods to a space, Congress Land, which is one mile square for a section.
Number of acres in this Section, according to the United States Survey 320

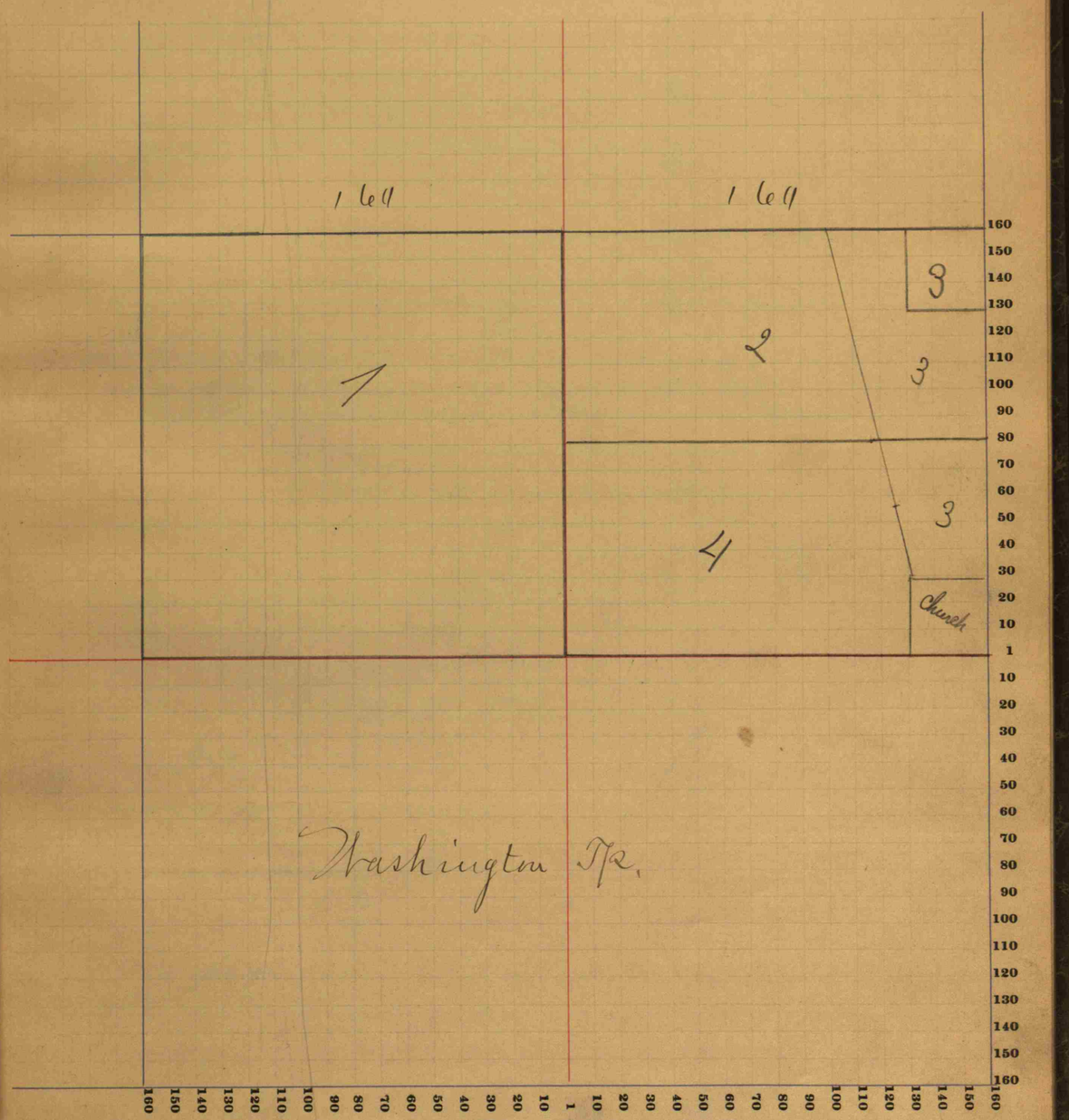

COUNTY, INDIANA, 1903.

Assessor's Plat-Book for ..... **Township, No.** .....

WM. B. BURFORD, BLANK BOOK MFR. INDIANAPOLIS

NAMES OF OWNERS.	Number on Plat.	DESCRIPTION.	Section.	Township.	Range.	Acres.	Hundredths.	Value of Lands.	Value of Improvements.	Value of Lands and Improvements.
Button John H	1	37-								
Hart Margaret	7									
Hart Patriot C.	2									
Hart Martin	4									
Jones Ann E.	5									
Barnhill Malinda	6									
Barnhill James R	3									

SECTION No. 5 South Half

Congressional Township No. 16 **, R.** 2 E

SCALE—Forty rods to an inch, or ten rods to a space, Congress Land, which is one mile square for a section.
Number of acres in this Section, according to the United States Survey 322.11

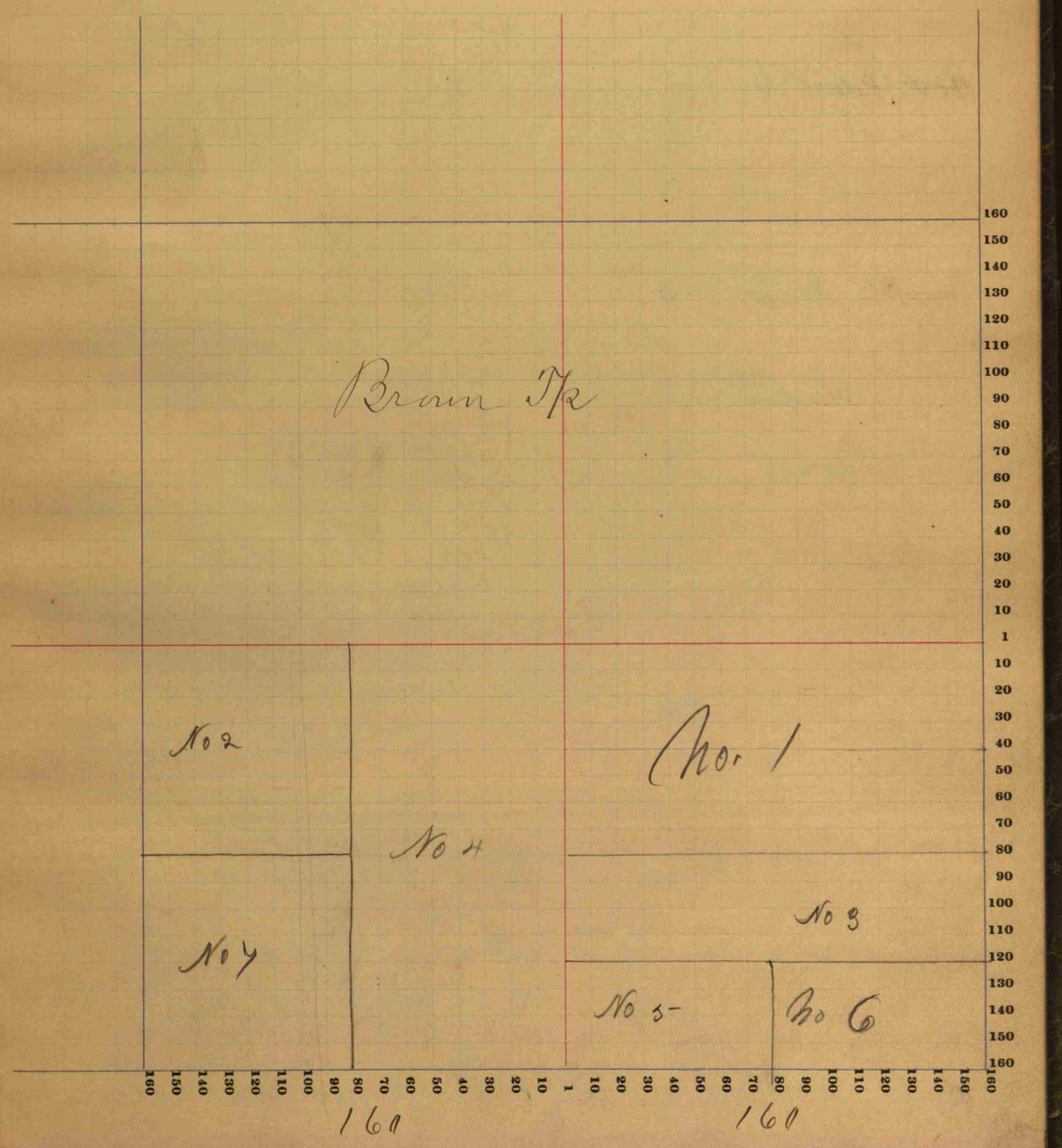

COUNTY, INDIANA, 1903.

Assessor's Plat-Book for _____ Township, No. _____

WM. B. BURFORD, BLANK BOOK MFR. INDIANAPOLIS

NAMES OF OWNERS.	Number on Plat.	DESCRIPTION.	Section.	Township.	Range.	Acres.	Hundredths.	Value of Lands.	Value of Improvements.	Value of Lands and Improvements.
Canary J. A. L.	1	39				30	36			
Hart Martin	5	37				24	50			
" Mary	6	37				24				
Lee Martin & wife	4									
Mazelin E. D.	3	35								
Hart Patrick C.	2	$ 40 acre								
Hart Margaret	7	H 20 acres 35 20 " 40								

SECTION No. 6 South Half

Congressional Township No. 16, R. 2E

SCALE—Forty rods to an inch, or ten rods to a space, Congress Land, which is one mile square for a section.
Number of acres in this Section, according to the United States Survey ~~320~~ 281 44

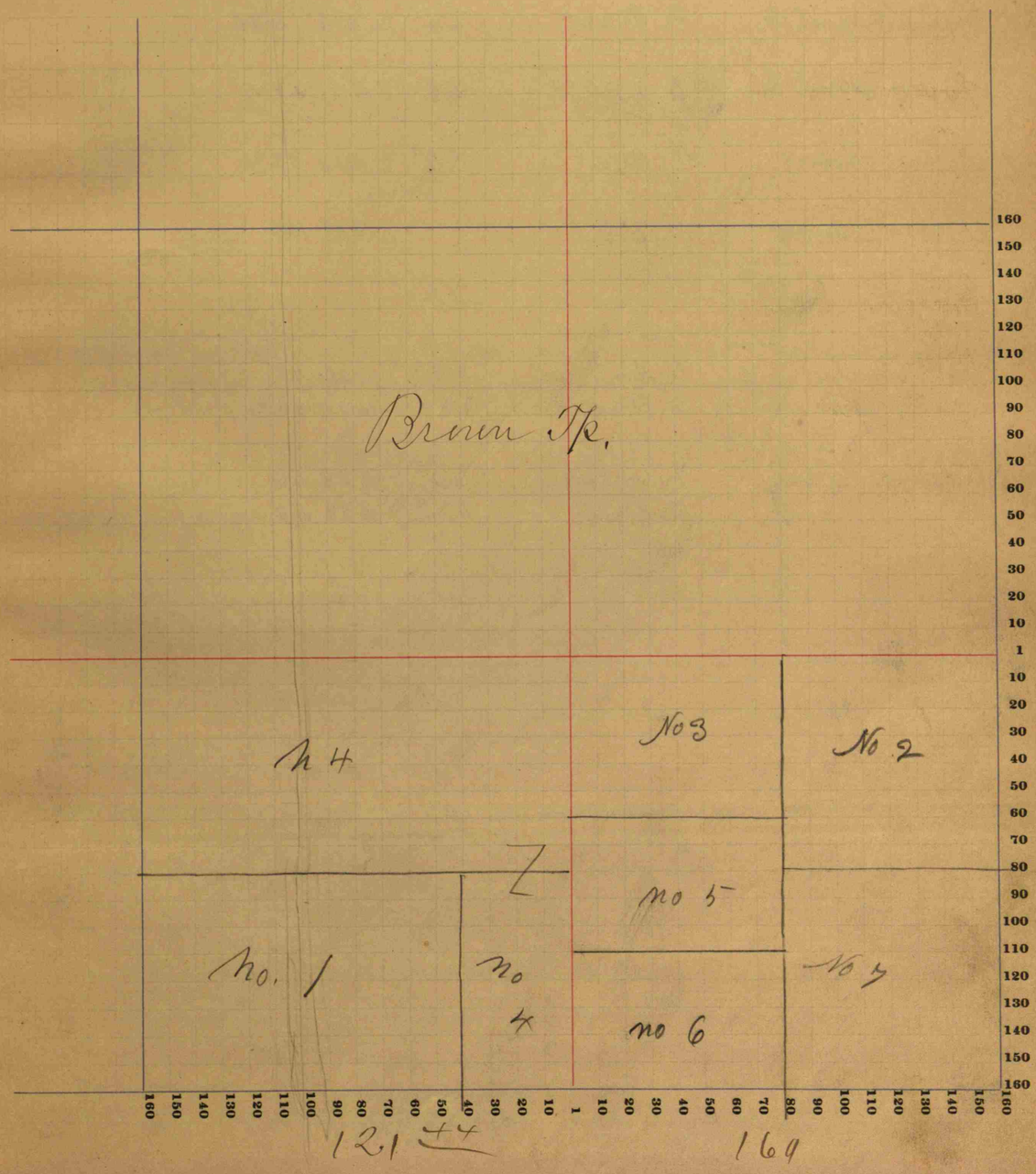

_____ COUNTY, INDIANA, 1903.

Assessor's Plat-Book for _____ Township, No. _____

WM. B. BURFORD, BLANK BOOK MFR. INDIANAPOLIS

NAMES OF OWNERS.	Number on Plat.	DESCRIPTION.		Section.	Township.	Range.	Acres.	Hundredths.	Value of Lands.	Value of Improvements.	Value of Lands and Improvements.
Ridenour Eliza J	1	N.E. corner N.W.¼	N.E.¼	7	16	1E	5				
Harris, Margaret M.	2	Pt. N.W.¼	N.E.¼	7	16	1E	4	25			
Feeney, Sarah E.	3	N. Pt. E.½	N.E.¼	7	16		27	75			
Petrie Robert	4	Pt. E.½	N.E.¼	7	16	2E	52	94			
Moran Thomas	6	S.E.¼		7	16	2E	160				
Hart Marzy	5	S.W.¼	N.E.¼	7	16	2E	40				
" "	5	Pt. N.W.¼	N.E.¼	7	16	2E	30	75			
Karans Mary	7	west side	N.W.¼	7	16	2E	66				
" "	7	E. side	N.W.¼	7	16	2E	40				

SECTION No. 7

Congressional Township No. 16, R. 2 E

SCALE—Forty rods to an inch, or ten rods to a space, Congress Land, which is one mile square for a section.
Number of acres in this Section, according to the United States Survey 646.32

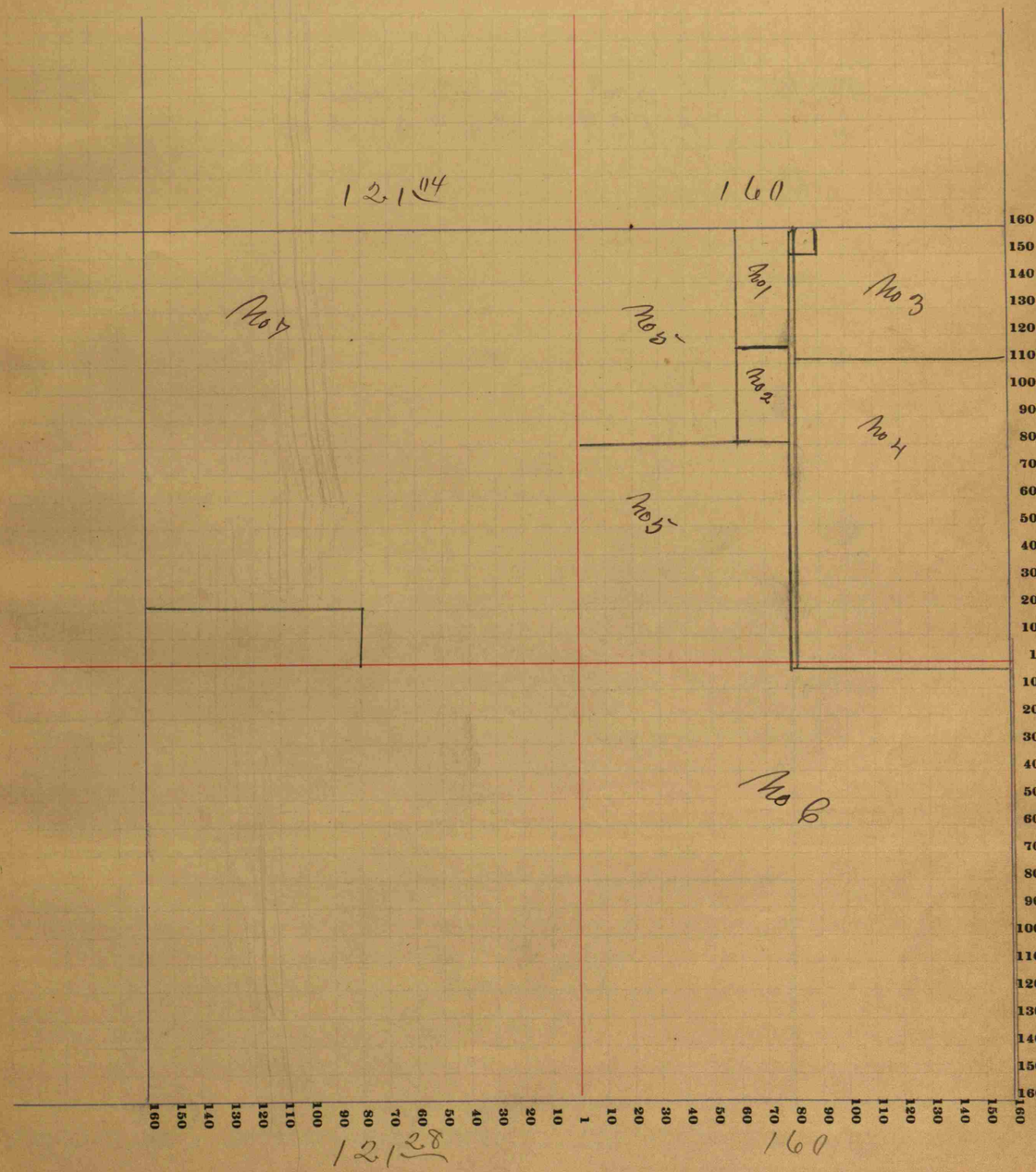

COUNTY, INDIANA, 1903.

Assessor's Plat-Book for ..... **Township, No.** .....

WM. B. BURFORD, BLANK BOOK MFR. INDIANAPOLIS

NAMES OF OWNERS.	Number on Plat.	DESCRIPTION.	Section.	Township.	Range.	Acres.	Hundredths.	Value of Lands.	Value of Improvements.	Value of Lands and Improvements.
Johnson Wm. K.	1	S.W.¼	N.E.¼	8	16	28	40			
" " "	1	S.E.¼	S.W.¼	8	16	28	40			

SECTION No. 8

Congressional Township No. 16 **, R.** 28

SCALE—Forty rods to an inch, or ten rods to a space, Congress Land, which is one mile square for a section.
Number of acres in this Section, according to the United States Survey 640

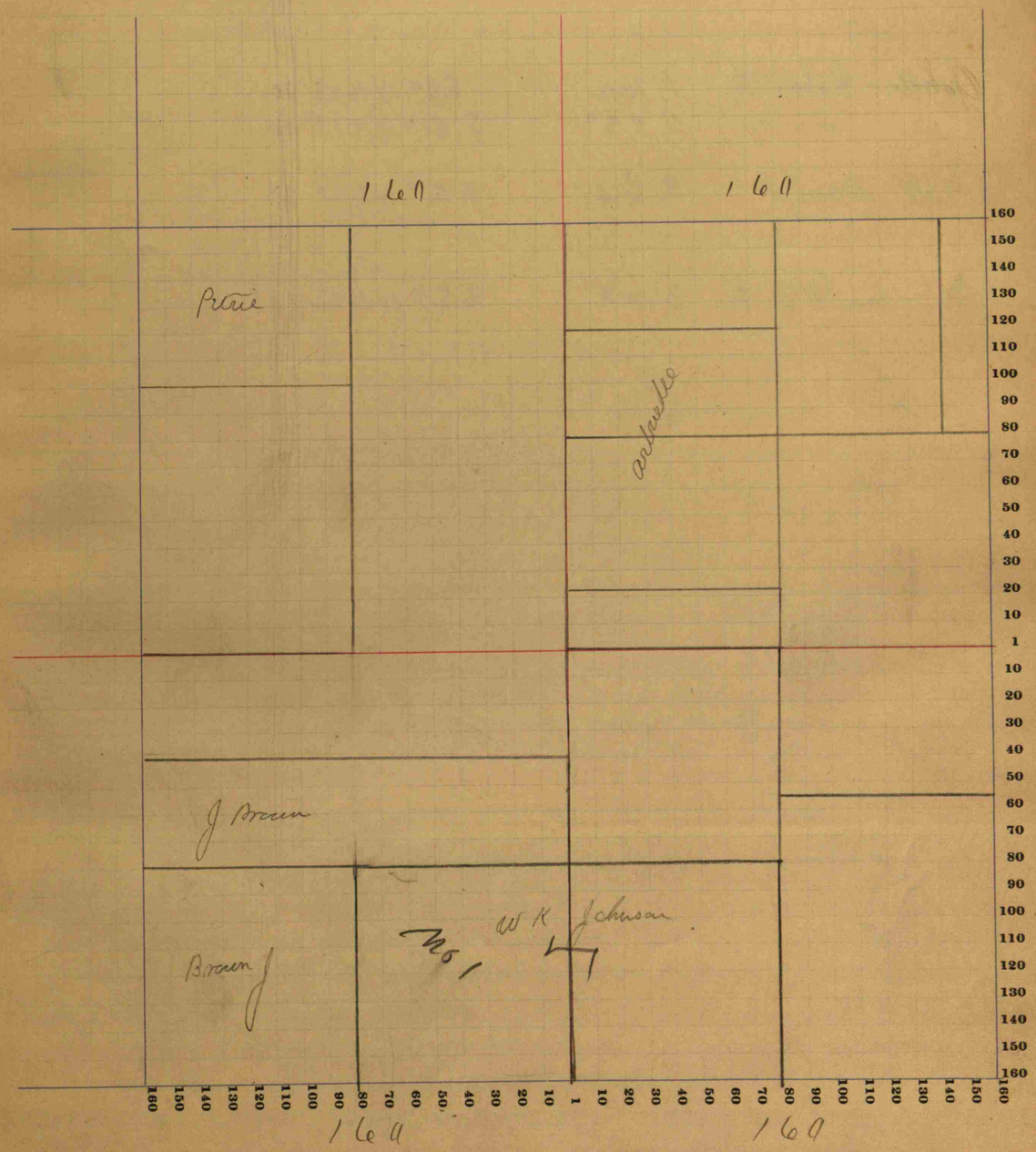

_____ COUNTY, INDIANA, 1903.

Assessor's Plat-Book for _____ **Township, No.** _____

WM. B. BURFORD, BLANK BOOK MFR. INDIANAPOLIS

NAMES OF OWNERS.	Number on Plat.	DESCRIPTION.	Section.	Township.	Range.	Acres.	Hundredths.	Value of Lands.	Value of Improvements.	Value of Lands and Improvements.
Miller Robert H	1	W½	S.E.¼	17	16	2E	80			
" " "	1	S.E.¼	S.E.¼	17	16	2E	40			
Wall David	2	E.2	N.E.¼	17	16	2E	80			
Johnson Wm K.	3	W2	N.E.¼	17	16	2E	80			

SECTION No. 17

Congressional Township No. 16 **, R.** 2E

SCALE—Forty rods to an inch, or ten rods to a space, Congress Land, which is one mile square for a section.
Number of acres in this Section, according to the United States Survey 644 0

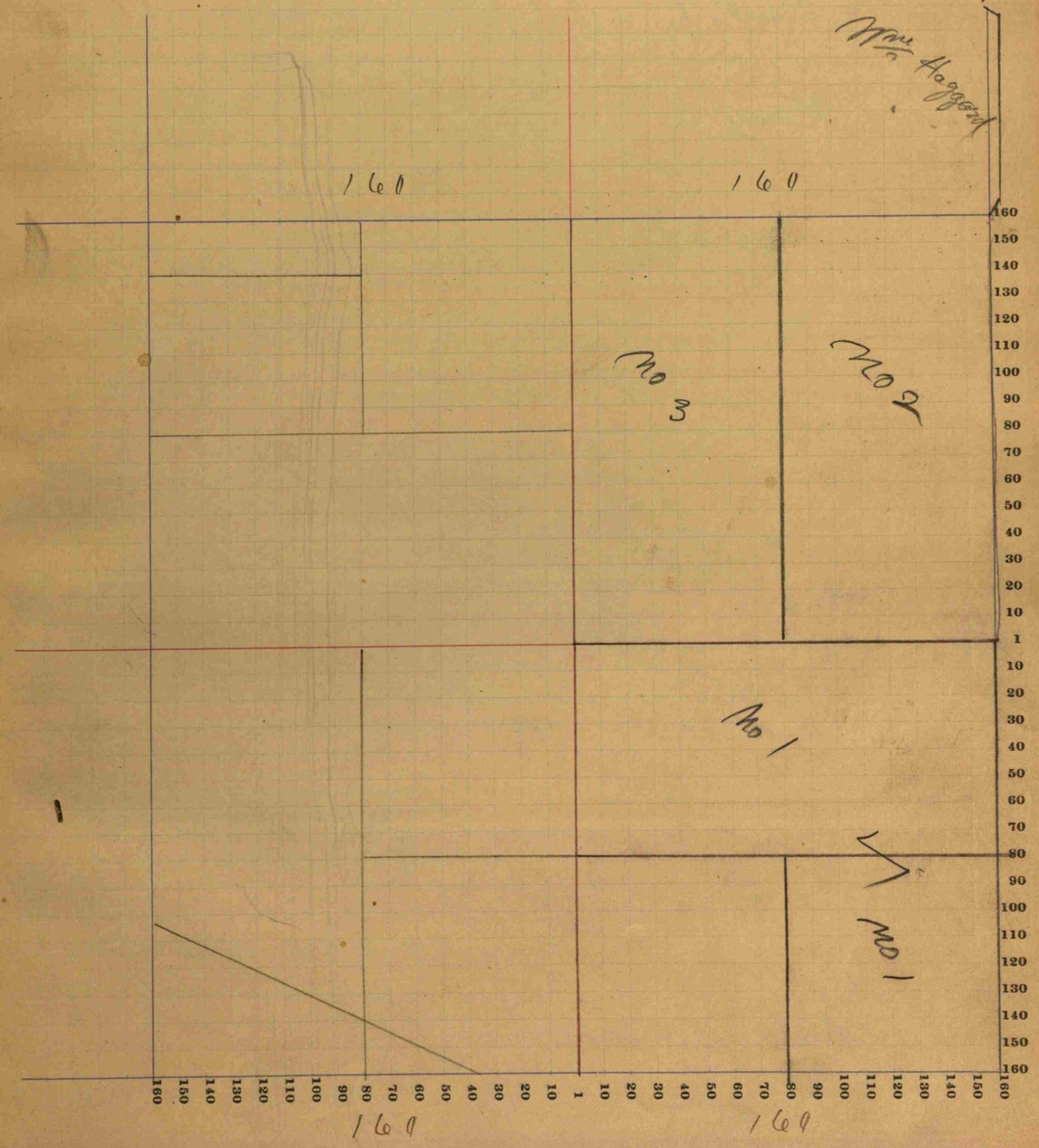

_____ COUNTY, INDIANA, 1903.

Assessor's Plat-Book for _____ Township, No. _____

WM. B. BURFORD, BLANK BOOK MFR. INDIANAPOLIS

NAMES OF OWNERS.	Number on Plat.	DESCRIPTION.	Section.	Township.	Range.	Acres.	Hundredths.	Value of Lands.	Value of Improvements.	Value of Lands and Improvements.
Cope and Hunter	1									
Cope and Hunt.	1									
Jesper Henry	2									

SECTION No. 18

Congressional Township No. 16 , R. 2 E

SCALE—Forty rods to an inch, or ten rods to a space, Congress Land, which is one mile square for a section.
Number of acres in this Section, according to the United States Survey 563.82

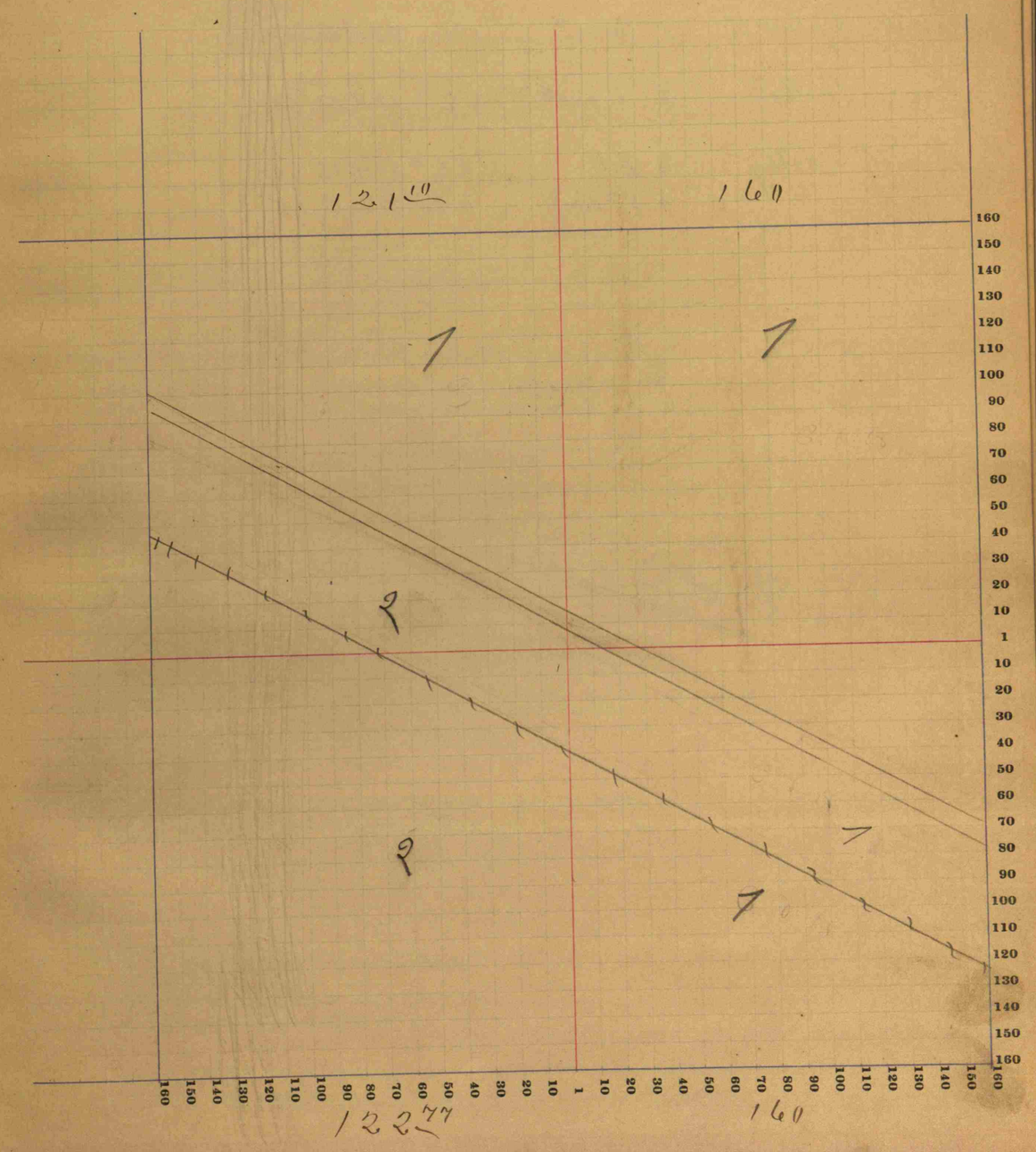

COUNTY, INDIANA, 1903.

Assessor's Plat-Book for ..... **Township, No.** .....

WM. B. BURFORD, BLANK BOOK MFR. INDIANAPOLIS

NAMES OF OWNERS.	Number on Plat.	DESCRIPTION.	Section.	Township.	Range.	Acres.	Hundredths.	Value of Lands.	Value of Improvements.	Value of Lands and Improvements.
Smith, Alpheus, Jr.	1	N.W.¼	29	16	2E	152				
Brown William	2	N. end of N.E.¼	29	16	2E	60				
Smith Notley	3	E.½ N.E.¼	29	16	2E	80				
" "	3	S.½ S.W.¼ N.E.¼	29	16	2E	20				

SECTION No. 29 ~~South~~ North ½ of

Congressional Township No. 16 **, R.** 2E

SCALE—Forty rods to an inch, or ten rods to a space, Congress Land, which is one mile square for a section.
Number of acres in this Section, according to the United States Survey 320

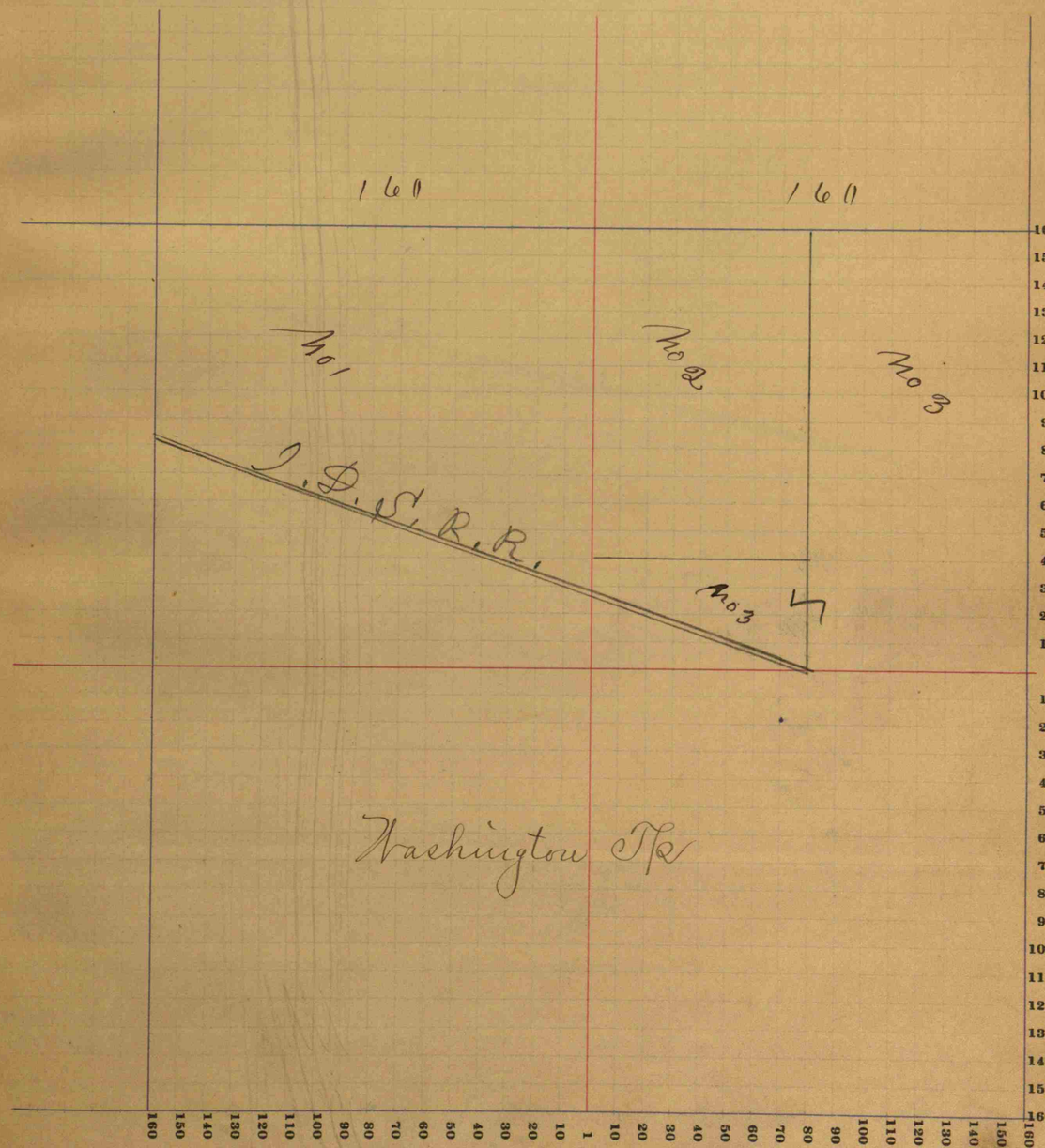

_____ COUNTY, INDIANA, 1903.

Assessor's Plat-Book for _____ Township, No. _____

WM. B. BURFORD, BLANK BOOK MFR. INDIANAPOLIS

NAMES OF OWNERS.	Number on Plat.	DESCRIPTION.	Section.	Township.	Range.	Acres.	Hundredths.	Value of Lands.	Value of Improvements.	Value of Lands and Improvements.
William Elizabeth	1	pt. N.W. 4.	N.W.¼ 30	16	E	59				

SECTION No. 31 North Half

Congressional Township No. 16, R. 2 E

SCALE—Forty rods to an inch, or ten rods to a space, Congress Land, which is one mile square for a section.
Number of acres in this Section, according to the United States Survey _____

