Assessor's Plat Book.

Marion Township,

Hendricks County.

189 /

Hendricks COUNTY, INDIANA, 1891.

Assessor's Plat-Book for Marion Township, No. 7

Wm. B. Burford, Printer, Indianapolis.

NAMES OF OWNERS.	Number on Plat.	DESCRIPTION.	Section.	Township.	Range.	Acres.	Hundredths.	Value of Lands.	Value of Improvements.	Value of Lands and Improvements.
Eliza Govier		N Pt W2 Fractl NE4	1	15	2W	57		1710	290	2000
" "		N Pt W2 " NW4	1	15	2W					
" "		E Pt W2 NW4	1	15	2W					
John Ragland		E2 Fractl NE4	1	15	2W	87	54	2600	500	3100
Ida Stephens		Pt W2 NW4	1	15	2W	16	25	400		400
Emma Robbins		Pt W2 NW4	1	15	2W	17	25	400		400
Eleanor Sears		Pt W2 NW4	1	15	2W	16	50	400		400
Herndon Roach		Pt W2 NW4	1	15	2W	17	25	400		400
Othello Roach		Pt W2 NW4	1	15	2W	11	16	230		230
James F. Linder		W2 SE4	1	15	2W	80				
" "		E2 SW4	1	15	2W	80		4800	800	7995
" "		S Pt W2 NE4	1	15	2W	76	50	2295	100	
" "		S pt E2 NW4	1	15	2W					
" "		S E cor W2 NW4	1	15	2W					
John W. Linder		E2 SE4	1	15	2W	80		2400	300	4280
" "		Middle Pt W2 NE4	1	15	2W	52	75	1580		
		Middle Pt E2 NW4	1	15	2W					
		Pt W2 NW4	1	15	2W					
Owen Stephenson		W2 SW4	1	15	2W	80		2400	500	2900
						672	20	19615	2490	22105

SECTION No. 1

Congressional Township No. 15, R. 2W

Scale—Forty rods to an inch, or ten rods to a space, Congress Land, which is one mile square for a section.
Number of acres in this section, according to the United States Survey, 672.20

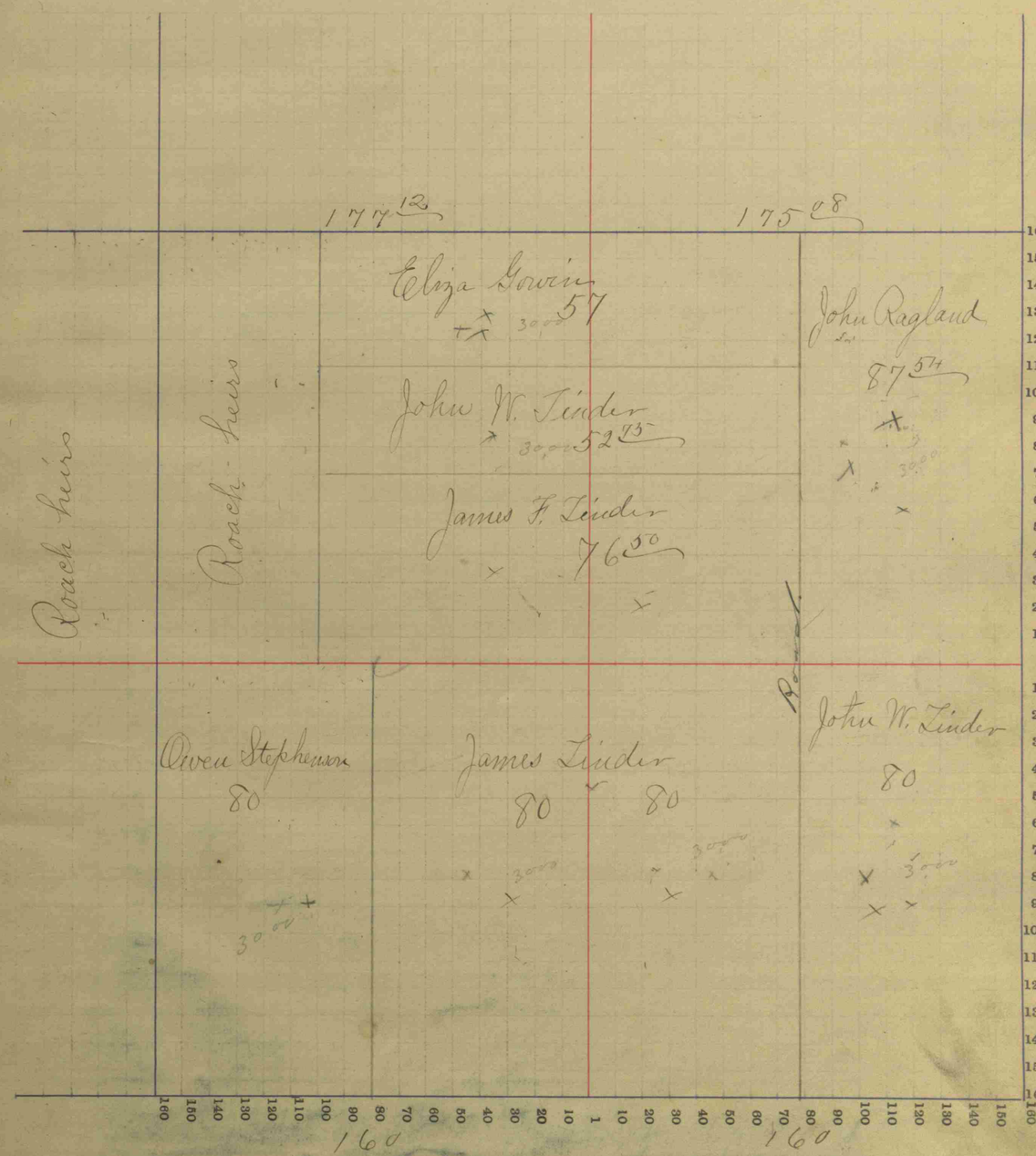

Hendricks COUNTY, INDIANA, 1891.

Assessor's Plat-Book for Marion Township, No. 7

Wm. B. Burford, Printer, Indianapolis.

NAMES OF OWNERS.	Number on Plat.	DESCRIPTION.		Section.	Township.	Range.	Acres.	Hundredths.	Value of Lands.	Value of Improvements.	Value of Lands and Improvements.
Othello Roach		N½	NE¼	2	15	2W	7	56	170		170
Guy D Roach		N½ E½	NE¼	2	15	2W	17	58	400		400
Henry Beckly		N½ W½	NE¼	2	15	2W	97		2230		2230
" "		N½ E½	NE¼	2	15	2W					
Angeline Higgins		S½ Fract'l	NW¼	2	15	2W	88	74	2500	500	3000
Henry Hunt		W½ Fract'l	W½W¼	2	15	2W	88	74	2640	360	3440
" "		N½ W½	NE¼	2	15	2W	19	72	440		
Lucinda Stephenson		W½ N½ E½	SE¼	2	15	2W	50		1500	150	1650
Squire M. Stephenson		E½ N½ E½	SE¼	2	15	2W	30		900		900
Ithamer Hunt		S½ W¼		2	15	2W	160		4800	500	8400
" "		W½	SE¼	2	15	2W	80		2240	60	
" "		N½ W½	NE¼	2	15	2W	36	28	800		
							640		18620	1570	20.190

SECTION No. 2

Congressional Township No. 15, R. 2W

Scale—Forty rods to an inch, or ten rods to a space, Congress Land, which is one mile square for a section.
Number of acres in this section, according to the United States Survey, 675 54



Hendricks COUNTY, INDIANA, 1891.

Assessor's Plat-Book for Marion Township, No. 7

Wm. B. Burford, Printer, Indianapolis.

NAMES OF OWNERS.	Number on Plat.	DESCRIPTION.		Section.	Township.	Range.	Acres.	Hundredths.	Value of Lands.	Value of Improvements.	Value of Lands and Improvements.
Morgan Stephenson		S end E²	SE¼	3	15	2W	54		1620		1620
Joseph Allison		E pt SW¼	SE¼	3	15	2W	10		275		275
Mary Allison		Pt S W¼	SE¼	3	15	2W	30		825		825
Harriet L. Underwood		S.W cor W²	SW¼	3	15	2W	25		625		625
Chas E. Higgins		N² Tract	NE¼	3	15	2W	87		2600	200	2800
J. M. Ramsey		Pt S² Tract	NE¼	3	15	2W	80		2400	600	3000
Lou Harris		NW¼	SE¼	3	15	2W	72	86	2100	250	2350
" "		Pt NE¼	SE¼	3	15	2W					
" "		Pt S²	NE¼	3	15	2W					
John T. McCown		Tract	NW¼	3	15	2W	174	37	4785		8610
" "		Pt SW¼		3	15	2W	135		3375	450	
							668	23	18605	1500	20105

SECTION No. 3

Congressional Township No. 15, R. 2W

Scale—Forty rods to an inch, or ten rods to a space, Congress Land, which is one mile square for a section.
Number of acres in this section, according to the United States Survey, 668 23



Hendricks COUNTY, INDIANA, 1891.

Assessor's Plat-Book for Marion Township, No. 7

Wm. B. Burford, Printer, Indianapolis.

SECTION No. 4

Congressional Township No. 15, R. 2W

Scale—Forty rods to an inch, or ten rods to a space, Congress Land, which is one mile square for a section.
Number of acres in this section, according to the United States Survey, 675.36

NAMES OF OWNERS.	Number on Plat.	DESCRIPTION.		Section.	Township.	Range.	Acres.	Hundredths.	Value of Lands.	Value of Improvements.	Value of Lands and Improvements.
West Isaac		S Pt W 2	S W 4	4	15	2W	23	00	550		550
West Lucy E.		S E 2	S W 4	4	15	2W	25	66	625		625
Michael Higgins		N end E 2	N E 4	4	15	2W	47	86	1100		1180
Alex Ramsey Estate		E 2 Tract 1	N W 4	4	15	2W	94	64	2500	500	
" " "		Pt W 2 Tract 1	N W 4	4	15	2W					
" " "		N Pt E 2	S W 4	4	15	2W	20		460		3460
Mary J. Wilson		W 2 Tract 1	N E 4	4	15	2W	88	86	2400	300	2700
Harriet L. Underwood		Pt E 2	S E 4	4	15	2W	64	50	1625	800	2925
" "		Pt E 2 S E 4	N E 4	4	15	2W	20		500		
James M. Underwood		Pt W 2	S E 4	4	15	2W	58	10	1450	600	2975
" "		Pt W 2 S E 4	N E 4	4	15	2W	21		525		
" "		W 2 N E 4	S E 4	4	15	2W	15	80	400		
Wm Sprague heirs		N Pt W 2	S W 4	4	15	2W	53	25	1350		1350
Henry Kurtz		Pt W 2 Tract 1	N W 4	4	15	2W	83		2280	500	2780
Wm W. Graham		Middle Pt E 2	S W 4	4	15	2W	33	41	770	75	845
Casander Flynn		Pt W	S E 4	4	15	2W	21	30	550	100	650
							671	45	17085	2875	19960

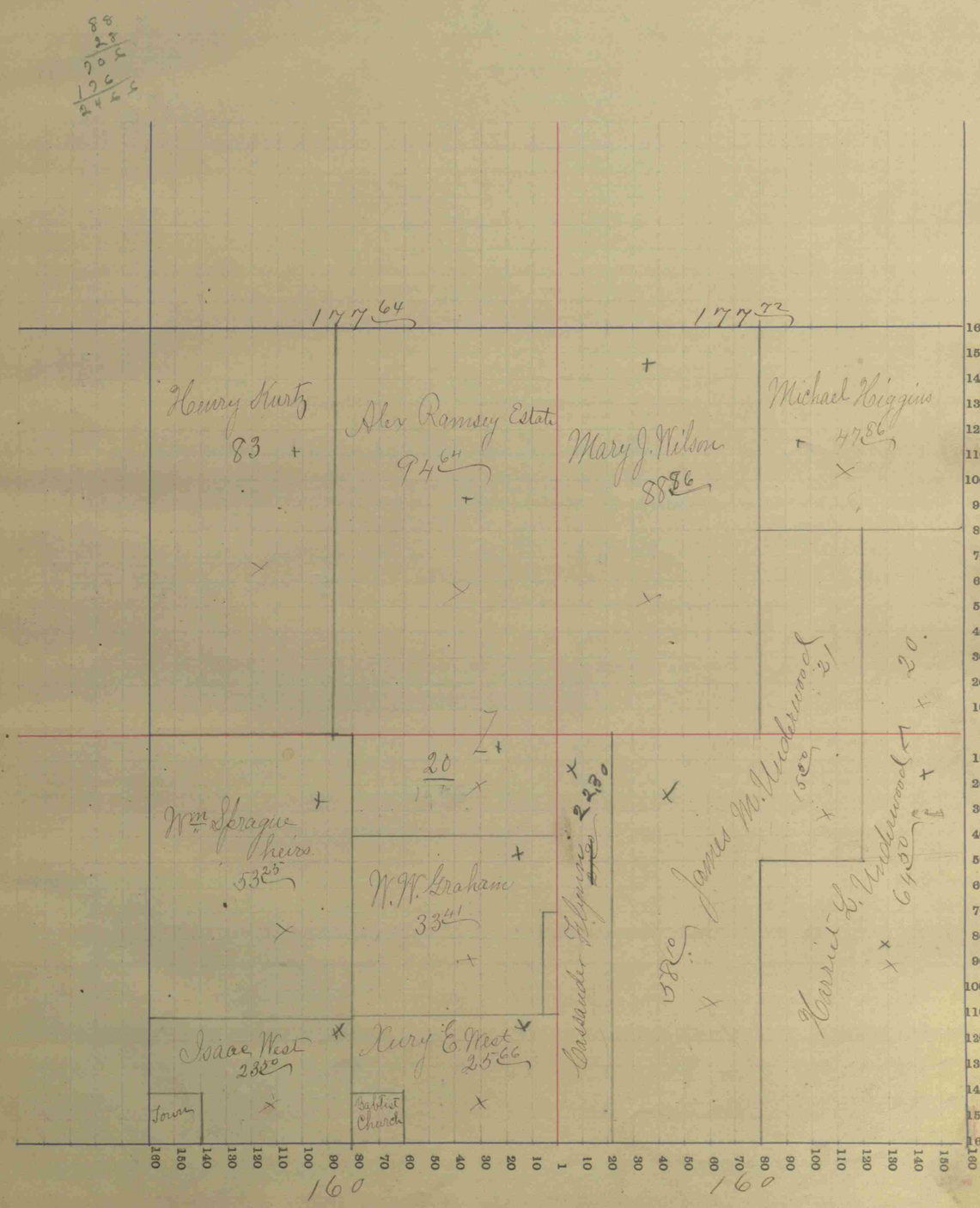

Hendricks COUNTY, INDIANA, 1891.

Assessor's Plat-Book for Marion Township, No. 7

Wm. B. Burford, Printer, Indianapolis.

NAMES OF OWNERS.	Number on Plat.	DESCRIPTION.		Section.	Township.	Range.	Acres.	Hundredths.	Value of Lands.	Value of Improvements.	Value of Lands and Improvements.
West Isaac		S½	SW¼	5	15	2W	80		1840		1840
West Xury E.		Pt W½	SE¼	5	15	2W	60		1500.	225	1725
" "		W½ E²	SE¼	5	15	2W					
J. T. Hays		NW¼	SW¼	5	15	2W	40		880		880
Geo. Montgomery		E²	NE¼	5	15	2W	88	11	2500	450	2950
Obediah and Dosia Ramsey		NE¼	SE¼	5	15	2W	40		1500	100	1600
" "		E² NW¼	SE¼	5	15	2W	20				
Nancy B. Trivit		Pt S²	SE¼	5	15	2W	2	25	55	45	100
Mary Fields		Pt S²	SE¼	5	15	2W	1		25	80	105
Sarah J. Bunten		Pt S²	SE¼	5	15	2W	1		25	55	80
William Fields		Pt S²	SE¼	5	15	2W	1	25	25	45	25
Henry Rymer		NE¼	SW¼	5	15	2W	40		1380		1380
" "		W² NW¼	SE¼	5	15	2W	20				
Ben F. Haynes		Pt W² Fract	NE¼	5	15	2W	88	12	2400	300	4700
" "		Pt E² Fract	NW¼	5	15	2W	71	47	2000		
David A. Higgins		W² Fract	NW¼	5	15	2W	80		2200		3100
" "		Pt E²	NW¼	5	15	2W	23	80	650	250	
							656	75	16950	1505	18485

SECTION No. 5

Congressional Township No. 15, R. 2W

Scale—Forty rods to an inch, or ten rods to a space, Congress Land, which is one mile square for a section.
Number of acres in this section, according to the United States Survey, 671.50

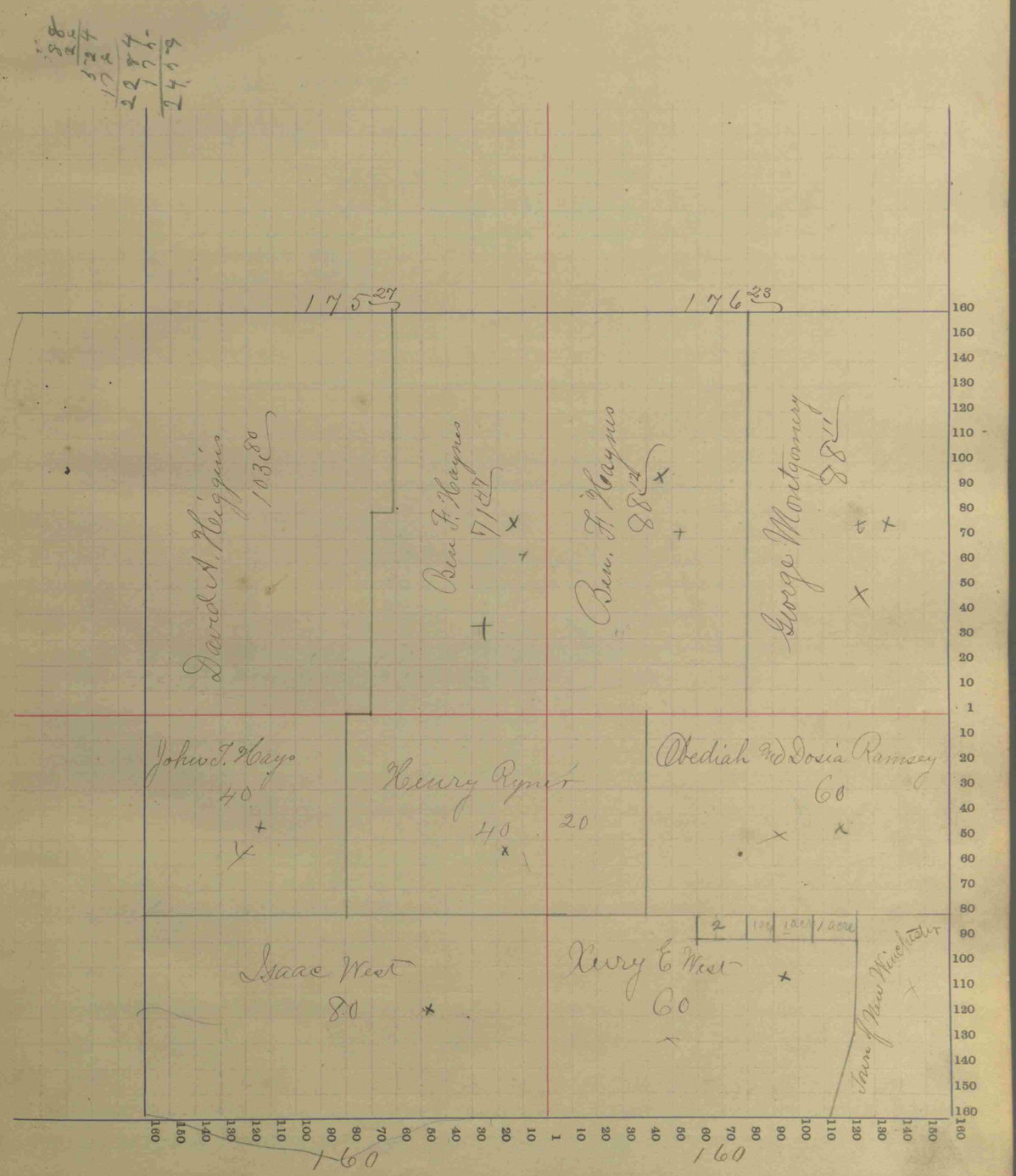

Hendricks COUNTY, INDIANA, 1891.

Assessor's Plat-Book for Marion Township, No. 17

Wm. B. Burford, Printer, Indianapolis.

NAMES OF OWNERS.	Number on Plat.	DESCRIPTION.	Section.	Township.	Range.	Acres.	Hundredths.	Value of Lands.	Value of Improvements.	Value of Lands and Improvements.
Underwood Joseph		E² Tract 1 SW¼	6	15	2W	65	88	1700		1700
Henry Rymer		SE¼	6	15	2W	160		3200	300	3500
Geo H. Stephenson		E² NE¼	6	15	2W	96	12½	2375	525	2900
" "		Pt W² NE¼	6	15	2W					
John F. Stephenson		N Pt Tract 1 NW¼	6	15	2W	108	21	3000	300	5390
" "		Pt W² Tract 1 NE¼	6	15	2W	76		2090		
Franklin Underwood		W² Tract 1 SW¼	6	15	2W	65	88	1700	900	3500
" "		Pt S² NW¼	6	15	2W	33	75	900		
						605	84	14965	2025	16990

SECTION No. 6

Congressional Township No. 15, R. 2W

Scale—Forty rods to an inch, or ten rods to a space, Congress Land, which is one mile square for a section.
Number of acres in this section, according to the United States Survey, 605 84

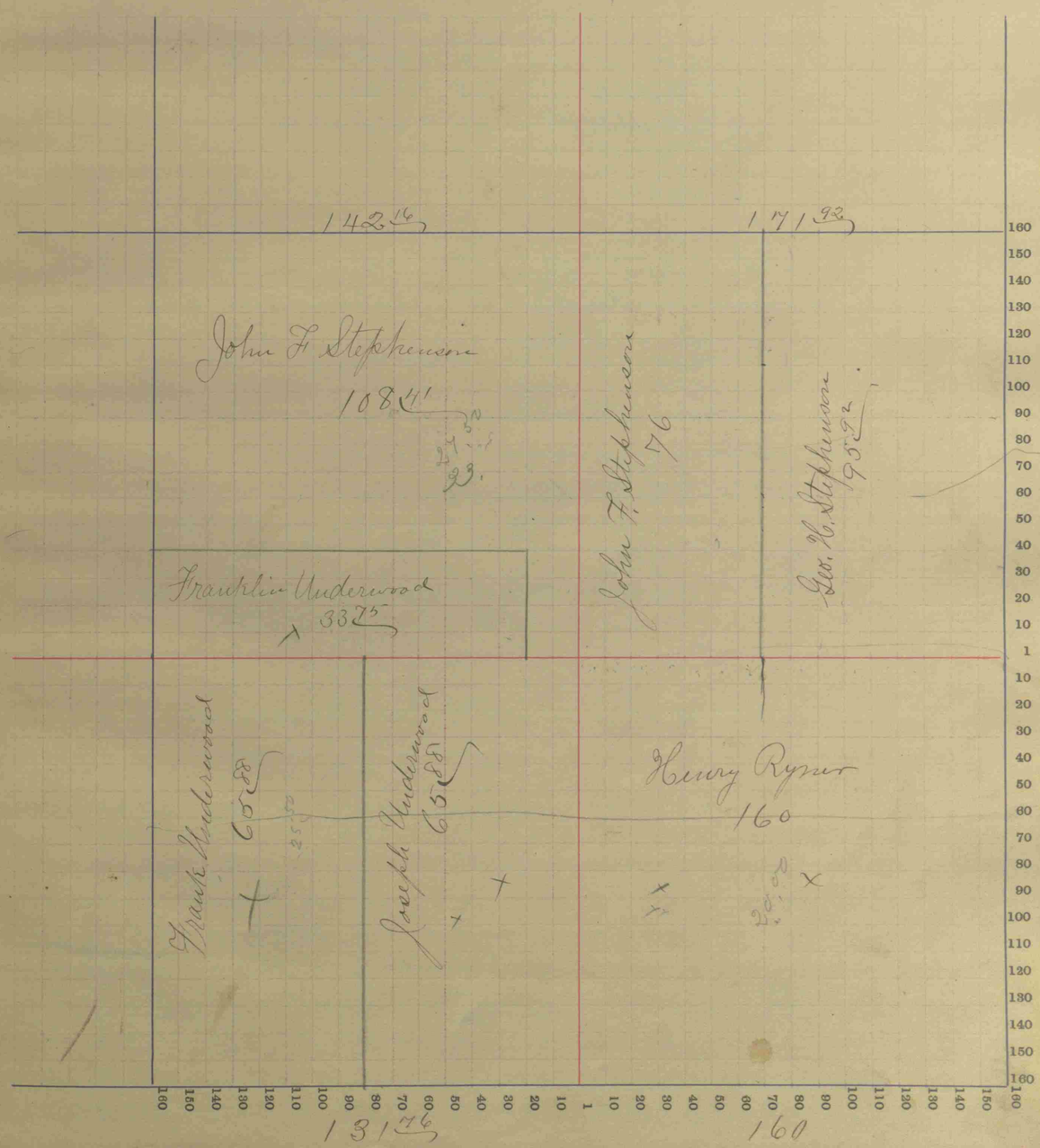

Hendricks COUNTY, INDIANA, 1891.

Assessor's Plat-Book for Marion Township, No. 7

Wm. B. Burford, Printer, Indianapolis.

NAMES OF OWNERS.	Number on Plat.	DESCRIPTION.		Section.	Township.	Range.	Acres.	Hundredths.	Value of Lands.	Value of Improvements.	Value of Lands and Improvements.
Underwood Joseph		Pt S² Fractl	NW¼	7	15	2W	53	53	1350		1350
Underwood W. N. Dr		N² Fractl	NW¼	7	15	2W	80		2160	300	3810
" "		W. side W²	NE¼	7	15	2W	50		1350		
" "		W side NW¼	SE¼	7	15	2W					
Haven James		E²	NE¼	7	15	2W	80		4940	500	5440
" "		E side N²	NE¼	7	15	2W	46	67			
" "		E side NW¼	SE¼	7	15	2W	23	33			
" "		NE¼	SE¼	7	15	2W	40				
Sharp Malinda		SE¼	SE¼	7	15	2W	40		920		920
Wilson Weden F.		SE¼	SE¼	7	15	2W	40		1000	400	1400
Harris Nicodemus Est		N end Fractl	SW¼	7	15	2W	53	67	1325		1325
Flynn Virginia		S. end Fractl	SW¼	7	15	2W	80		2000	200	2200
							587	20	15045	1400	16445

SECTION No. 7

Congressional Township No. 15, R. 2W

Scale—Forty rods to an inch, or ten rods to a space, Congress Land, which is one mile square for a section.
Number of acres in this section, according to the United States Survey, 587.20



Hendricks COUNTY, INDIANA, 1891.

Assessor's Plat-Book for Washington Township, No. 17

Wm. B. Burford, Printer, Indianapolis.

NAMES OF OWNERS.	Number on Plat.	DESCRIPTION.		Section.	Township.	Range.	Acres.	Hundredths.	Value of Lands.	Value of Improvements.	Value of Lands and Improvements.
West Isaac		W²	NW¼	8	15	2W	80		2000	250	2250
" "		Pt E²	NW¼	8	15	2W	1	75	30		30
Heavens John W		W end E²	SW¼	8	15	2W	47		1100	60	1160
Wilson Peter		SW¼	SW¼	8	15	2W	40		1000		1000
Pierson Geo W.		NW¼	SW¼	8	15	2W	40		960		960
Bowen Nancy E.		Pt E²	NW¼	8	15	2W	156		3900	400	4300
" "		W²	NE¼	8	15	2W					
" "		Pt E²	NE¼	8	15	2W					
" "		SE¼	NW¼	8	15	2W	40		1000		1000
Underwood Marshal C		E²	SE¼	8	15	2W	80		2240	800	3290
" "		Pt E²	NE¼	8	15	2W	8	50	250		
Pierson John		S end E²	SW¼	8	15	2W	33		750		1750
" "		W end W²	SE¼	8	15	2W	47		1000		
Graham W.W.		Pt E²	NE¼	8	15	2W	25	50	675		675
Stephenson Frank C		S end W²	SE¼	8	15	2W	33		850		850
Osborne John A.		Pt E²	NE¼	8	15	2W	4		110		110
							635	75	15865	1510	17375

SECTION No. 8

Congressional Township No. 15, R. 2W

Scale—Forty rods to an inch, or ten rods to a space, Congress Land, which is one mile square for a section.
Number of acres in this section, according to the United States Survey, 640



Hendricks COUNTY, INDIANA, 1891.

Assessor's Plat-Book for Marion Township, No. 7

Wm. B. Burford, Printer, Indianapolis.

SECTION No. 9

Congressional Township No. 15, R. 2 W

Scale—Forty rods to an inch, or ten rods to a space, Congress Land, which is one mile square for a section.
Number of acres in this section, according to the United States Survey, 640

NAMES OF OWNERS.	Number on Plat.	DESCRIPTION.		Section.	Township.	Range.	Acres.	Hundredths.	Value of Lands.	Value of Improvements.	Value of Lands and Improvements.
Jacob M. McVay et al		Pt W½	NW¼	9	15	2W	67	36	1800	300	2100
Henry Vickery		N Pt	SW¼	9	15	2W	50		1200		1200
Wilson Newton		S W Pt	SW¼	9	15	2W	40		800		800
Ragan H. S.		S Pt W²	SE¼	9	15	2W	20		440	100	540
Ragan D. H.		Pt W²	SE¼	9	15	2W	20		440		440
Depew Mary J.		Pt W²	SE¼	9	15	2W	20		440	40	480
Graham Patty		Pt E²	SW¼	9	15	2W	10		230		
" "		Pt W²	SE¼	9	15	2W	15		345	100	675
Graham John and Patty		Pt NW¼	SE¼	9	15	2W	24		552		552
Yelton Sarah		E²	SE¼	9	15	2W	80		2080	100	2180
Ryner Mary A.		Pt W²	SW¼	9	15	2W	40		900	50	950
" "		Pt S²	SW¼	9	15	2W					
Underwood Wm N. Sr		S end E²	NE¼	9	15	2W	41		2975		
" "		Pt S end E²	NE¼	9	15	2W					
" "		W Side E²	NE¼	9	15	2W	18			325	
" "		Pt NE¼		9	15	2W	60				3300
West Isaac		S E¼	NW¼	9	15	2W	40		880		880
West Rebecca A.		N E¼	NW¼	9	15	2W	40		1040	400	1440
Underwood Wm S.		E Pt E²	NE¼	9	15	2W	38	50	1050		1050
Underwood Harriet L.		S. end E² E²	NE¼	9	15	2W	1	50	35		35
Worley Tobitha		Pt NW¼	NE¼	9	15	2W	1		25	25	50
Byrd Wm		Pt NW¼	NW¼	9	15	2W		30	10	100	110
Ledford Squire and Rhoda		Pt NW¼	NW¼	9	15	2W		47	15	75	90
Crews Polly		Pt NW¼		9	15	2W		50	15	25	40
Lamar Mary		Pt NW¼	NW¼	9	15	2W		28	15	100	115
Burtain Mary J.		Pt NW¼	NW¼	9	15	2W	1	33	40	240	280
Worline Wm		Pt NW¼		9	15	2W	1		35	100	135
Goodwin Nancy		Pt NW¼		9	15	2W	1	40	35		35
E. E. West		Pt NW¼		9	15	2W		10	5		5
							631	74	15402	2080	17482

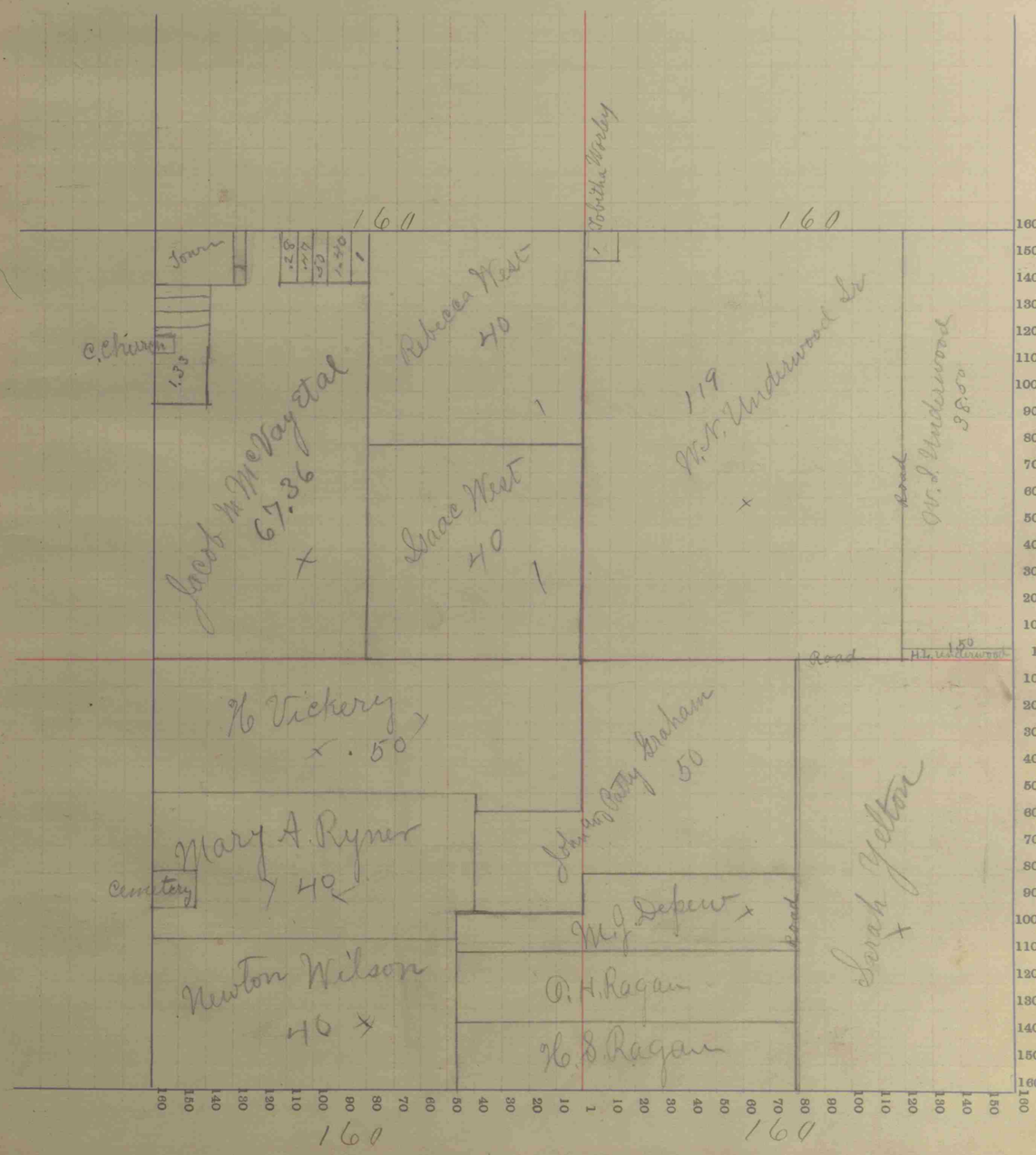

Hendricks COUNTY, INDIANA, 1891.

Assessor's Plat-Book for Marion Township, No. 17

Wm. B. Burford, Printer, Indianapolis.

NAMES OF OWNERS.	Number on Plat.	DESCRIPTION.		Section.	Township.	Range.	Acres.	Hundredths.	Value of Lands.	Value of Improvements.	Value of Lands and Improvements.
Underwood Wm. D.		W²	NW¼	10	15	2W	80		2250	600	2850
Isaac W. Stephenson		E²	NW¼	10	15	2W	80		2000	700	2700
Mahlon Stephenson		NW¼	NE¼	10	15	2W	40		900	100	1000
Robt Underwood		SE¼	SW¼	10	15	2W	93		1950		1950
" "		E½ SW¼	SW¼	10	15	2W					
" "		SW¼ NE¼	SW¼	10	15	2W					
" "		SW¼ NW¼	SE¼	10	15	2W					
Obediah Underwood		SW¼	NE¼	10	15	2W	105		2100		2100
" "		N½ NE¼	SW¼	10	15	2W					
" "		N½ NW¼	SE¼	10	15	2W					
John Christie		NE¼	SE¼	10	15	2W	40		800		800
Martha Yount		SE¼	SE¼	10	15	2W	40		630	100	730
" "		SE cor SW¼	SE¼	10	15	2W	2				
Harriet L. Underwood		W²	SW¼	10	15	2W	80		1840		1840
Morgan Stephenson		NE cor NW¼	NE¼	10	15	2W	1		30	600	630
Elizabeth C. Stephenson		N½	NE¼	10	15	2W	3	50	100	150	250
Joseph H. Sellers		E²	NE¼	10	15	2W	69	50	1600	50	1650
Joseph Allison		NW cor E²	NE¼	10	15	2W	6		160	240	400
							640		14360	2540	16900

SECTION No. 10

Congressional Township No. 15, R. 2 W

Scale—Forty rods to an inch, or ten rods to a space, Congress Land, which is one mile square for a section.
Number of acres in this section, according to the United States Survey, 640



Hendricks COUNTY, INDIANA, 1891.

Assessor's Plat-Book for Marion Township, No. 7

Wm. B. Burford, Printer, Indianapolis.

NAMES OF OWNERS.	Number on Plat.	DESCRIPTION.	Section.	Township.	Range.	Acres.	Hundredths.	Value of Lands.	Value of Improvements.	Value of Lands and Improvements.
Joseph H. Sellers		N½ NW¼	11	15	2W	80		2400	900	3300
Jas. P. Christie		S½ NW¼	11	15	2W	80		2320	400	2720
M. W. Yowell		W½ NE¼	11	15	2W	80		2320	400	2720
" "		Pt NE¼	S E¼	11	15	2W	38		875	875
L. M. Christie		Pt E½	NE¼	11	15	2W	79	2300		2300
David M. Dounard		S E¼	S E¼	11	15	2W	42	1000	100	9050
" "		W½	S E¼	11	15	2W	80	2400	1000	
" "		S W¼		11	15	2W	160	4400	150	
							639	18015	2950	20965

SECTION No. 11

Congressional Township No. 15, R. 2W

Scale—Forty rods to an inch, or ten rods to a space, Congress Land, which is one mile square for a section.
Number of acres in this section, according to the United States Survey, 640

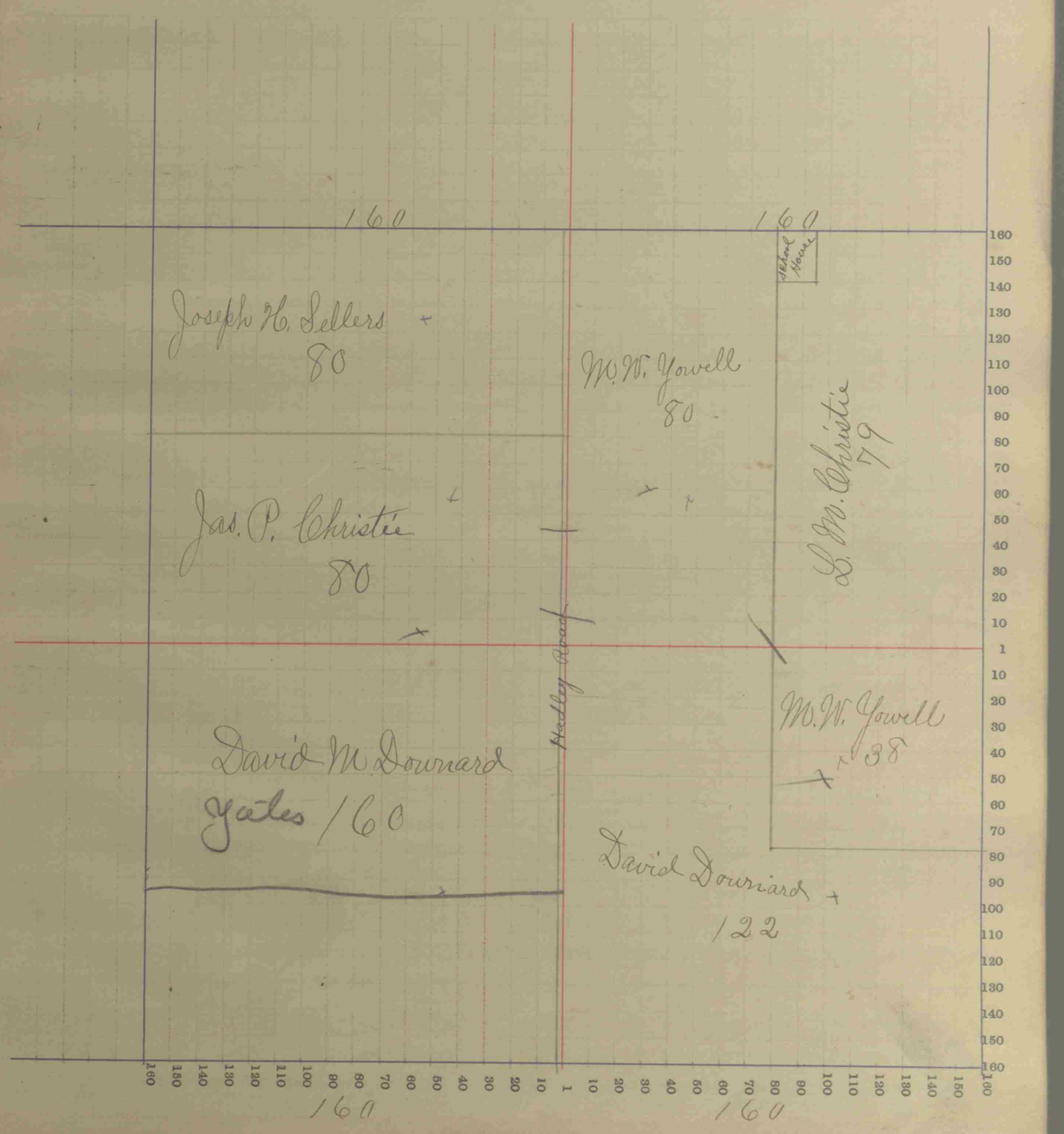

Hendricks COUNTY, INDIANA, 1891.

Assessor's Plat-Book for Marion Township, No. 7

Wm. B. Burford, Printer, Indianapolis.

NAMES OF OWNERS.	Number on Plat.	DESCRIPTION.		Section.	Township.	Range.	Acres.	Hundredths.	Value of Lands.	Value of Improvements.	Value of Lands and Improvements.
Herbert C Howell		W R W²	S W ¼	12	15	2W	59	09	1500		1500
Harvey Howell		E R W²	S W ¼	12	15	2W	59	07	1500		1500
Anna Howell		E R S W ¼		12	15	2W	69	61	1800	700	2500
" "		W R W²	S E ¼	12	15	2W					
Chas E. Howell		E R W²	S E ¼	12	15	2W	51	17	1500		1500
Perry Hunt		E²	N E ¼	12	15	2W	80	73	2420	150	2570
John T. Barnett		R N E ¼		12	15	2W	33	80	925		925
Levi A Barnett		R N E ¼		12	15	2W	30	18	840		840
Eli D. Barnett		R N E ¼		12	15	2W	14	21	395		395
Nancy Barnett		R N E ¼		12	15	2W	53	19	1475	425	1900
Jemima J Thompson		R N E ¼		12	15	2W	13	62	365		365
Nancy A. Whatley		R N E ¼		12	15	2W	16	29	450		450
L. M. Christie		W²	N W ¼	12	15	2W	80		2400	200	2600
Morgan Stephenson		E²	N W ¼	12	15	2W	80		2400	800	3200
							640	96	17970	2275	20245

SECTION No. 12.

Congressional Township No. 15, R. 2W

Scale—Forty rods to an inch, or ten rods to a space, Congress Land, which is one mile square for a section.
Number of acres in this section, according to the United States Survey, 640



Hendricks COUNTY, INDIANA, 1891.

Assessor's Plat-Book for Marion Township, No. 7

Wm. B. Burford, Printer, Indianapolis.

NAMES OF OWNERS.	Number on Plat.	DESCRIPTION.	Section.	Township.	Range.	Acres.	Hundredths.	Value of Lands.	Value of Improvements.	Value of Lands and Improvements.
David M. Dunard		N W¼	13	15	2W	160		4800	400	6460
" "		W. side W² NE¼	13	15	2W	40		1160	100	
Tighlman Hadley		Pt S W¼	13	15	2W	153	50	4600	1000	8630
" "		Pt E² NE¼	13	15	2W	61		1830		over on next Page
" "		E² W² NE¼	13	15	2W	40		1200		
William Hadley		Pt S E¼	13	15	2W	154	25	4900	800	5700
Orlando E. Hadley		Pt E² NE¼	13	15	2W	17	50	500	175	675
						626	25	18990	2475	21465

SECTION No. 13

Congressional Township No. 15, R. 2 W

Scale—Forty rods to an inch, or ten rods to a space, Congress Land, which is one mile square for a section.
Number of acres in this section, according to the United States Survey, 640

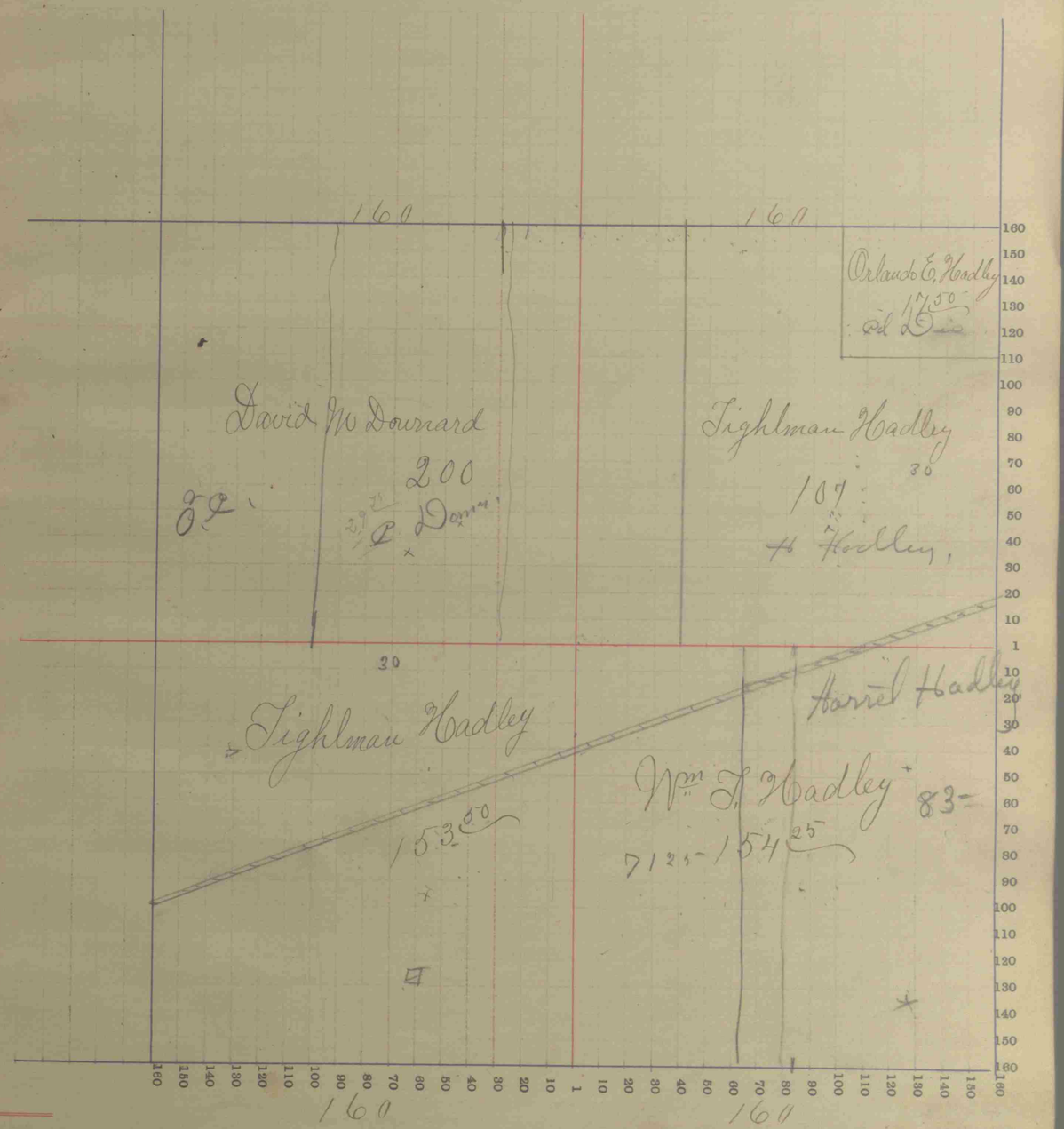

Hendricks COUNTY, INDIANA, 1891.

Assessor's Plat-Book for Marion Township, No. 7

Wm. B. Burford, Printer, Indianapolis.

NAMES OF OWNERS.	Number on Plat.	DESCRIPTION.		Section.	Township.	Range.	Acres.	Hundredths.	Value of Lands.	Value of Improvements.	Value of Lands and Improvements.
Ann Patterson		Pt E^2	SE^4	14	15	2W	1		30	100	130
Caroline T. Christie		E^2	NW^4	14	15	2W	80		2200	500	2700
Sarah E. Kates		Pt SE^4	SE^4	14	15	2W	1	33	30	40	70
Lou S. Beard		Pt SW^4	SE^4	14	15	2W	4		100	300	400
Frank Beard		Pt SE^4	SE^4	14	15	2W	2		50		50
Alonzo Wheeler		Pt SW^4	SE^4	14	15	2W	11		275	800	1075
M. E. Harlan		SW^4-E^2	SE^4	14	15	2W	11		310	90	400
Rufus King		SE^4 cor SE^4	SE^4	14	15	2W	6		180	100	280
Lightman Hadley		Pt E^2 E^2	SE^4	14	15	2W	43	92	1200		1200
Alfred A. Wheeler		Pt W^2	SE^4	14	15	2W	70	25	1960	140	2100
" "		Pt E^2	SE^4	14	15	2W					
Franklin D. Christie		W^2	NW^4	14	15	2W	80		2200	100	2300
Joseph Haysworth		Pt SW^4	NE^4	14	15	2W	39	50	1080	150	1230
Emily Bales		NW^4	NE^4	14	15	2W	40		1100		1100
" "		Pt SW^4	NE^4	14	15	2W		50			
Ithamer Hunt		E^2	NE^4	14	15	2W	80		2240		2240
Thos. J. Christie		Pt SW^4		14	15	2W	146		4000	900	4900
Emily Haysworth		Pt NW^4	SE^4	14	15	2W	14		350		350
							630	50	17305	3220	20525

140

SECTION No. 14

Congressional Township No. 15, R. 2 W

Scale—Forty rods to an inch, or ten rods to a space, Congress Land, which is one mile square for a section.
Number of acres in this section, according to the United States Survey, 640.

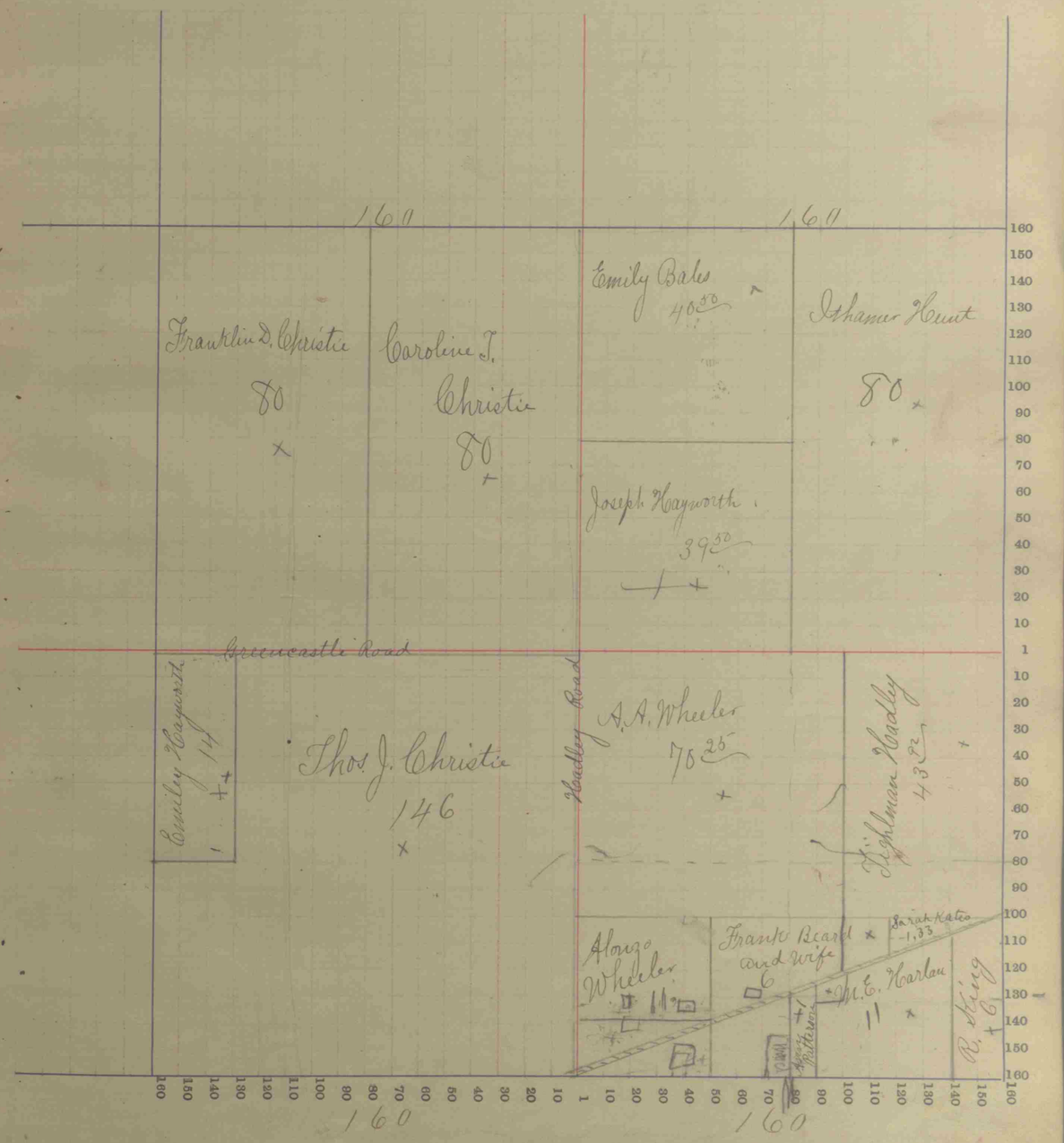

Hendricks COUNTY, INDIANA, 1891.

Assessor's Plat-Book for Marion Township, No. 17

Wm. B. Burford, Printer, Indianapolis.

NAMES OF OWNERS.	Number on Plat.	DESCRIPTION.	Section.	Township.	Range.	Acres.	Hundredths.	Value of Lands.	Value of Improvements.	Value of Lands and Improvements.
D. L. Hodges		E½ SW¼	15	15	2W	80		1600	50	2450
" "		E½ W½ SW¼	15	15	2W	40		800		
Robt Hodges		W½ W½ SW¼	15	15	2W	40		800	50	850
Samuel Hayworth		NW¼ SE¼	15	15	2W	40		800	100	900
Joseph A. Terry		SW¼ SE¼	15	15	2W	40		880	150	1030
Taylor R. Sanders		Pt SE¼ NE¼	15	15	2W	38	50	940	60	1000
Silas Hayworth		Pt SE¼ NE¼	15	15	2W	1	50	40	35	75
William Bales		Pt NE¼ SE¼	15	15	2W	14		350		350
George Christie		W½ NW¼	15	15	2W	80		1920		1920
John Christie		E½ NW¼	15	15	2W	80		1920		4640
" "		W½ NE¼	15	15	2W	80		1920	800	
Emily Hayworth		Pt NE¼ SE¼	15	15	2W	26		650		650
Martha Yount		NE¼ NE¼	15	15	2W	40		600	70	670
Thos. J. Christie		Pt SE¼ SE¼	15	15	2W	39	78	960		960
Clinton J. Ingraham		Pt SE¼ SE¼	15	15	2W		22	10	65	75
						640		14190	1380	15570

25
70
20 00

SECTION No. 15

Congressional Township No. 15, R. 2W

Scale—Forty rods to an inch, or ten rods to a space, Congress Land, which is one mile square for a section.
Number of acres in this section, according to the United States Survey, 640



Hendricks COUNTY, INDIANA, 1891.

Assessor's Plat-Book for Marion Township, No. 7

Wm. B. Burford, Printer, Indianapolis.

NAMES OF OWNERS.	Number on Plat.	DESCRIPTION.	Section.	Township.	Range.	Acres.	Hundredths.	Value of Lands.	Value of Improvements.	Value of Lands and Improvements.
Joshua Graham		N² NW¼	16	15	2W	80		1840	160	2000
Wm. H. Pierson		N² S² NW¼	16	15	2W	40		880	200	1080
Johnathan Odell		E² NE¼	16	15	2W	80		1680		1680
A. J. Bowen		S² SE¼	16	15	2W	80		1600	150	1750
Malinda Stephenson		NE¼ SW¼	16	15	2W	40		650		650
Asher Kellum		W² NE¼	16	15	2W	80		1600	225	3425
" "		N² SE¼	16	15	2W	80		1600		
Henry Hays		S² S² NW¼	16	15	2W	40		880	450	2260
" "		N W¼ SW¼	16	15	2W	40		880	50	
A. W. Kelly		S W¼ SW¼	16	15	2W	40		880	150	1030
Allen Kelly		S E¼ SW¼	16	15	2W	40		600		600
						640		13090	1385	14475

SECTION No. 16

Congressional Township No. 15, R. 2W

Scale—Forty rods to an inch, or ten rods to a space, Congress Land, which is one mile square for a section.
Number of acres in this section, according to the United States Survey, 640

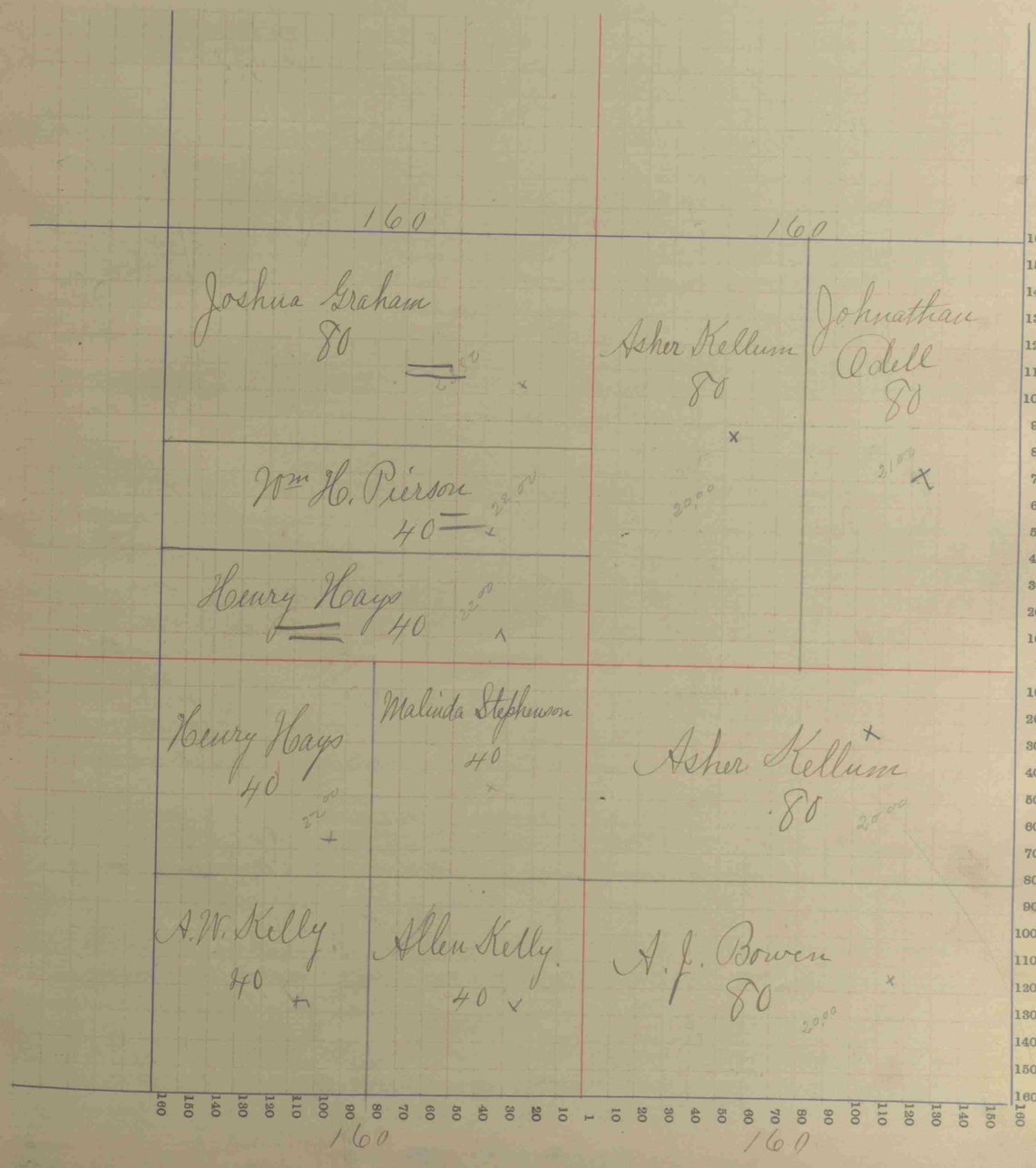

Hendricks COUNTY, INDIANA, 1891.

Assessor's Plat-Book for Marion Township, No. 7

Wm. B. Burford, Printer, Indianapolis.

NAMES OF OWNERS.	Number on Plat.	DESCRIPTION.	Section.	Township.	Range.	Acres.	Hundredths.	Value of Lands.	Value of Improvements.	Value of Lands and Improvements.
Harvey Munday		E2 NE¼	18	15	2W	80		2000		2000
Malinda Sharp		Pt W2 NE¼	18	15	2W	76	50	1900	300	2200
John Harris		Pt W2 NE¼	18	15	2W	3	50	85	65	2150
" "		W2 SE¼	18	15	2W	80		2000		
Nicodemus Harris Jr		E2 SE¼	18	15	2W	80		2000		2000
Bedial J Harris		SW¼ Fractl.	18	15	2W	133	87	3000	100	3100
Thos M. Sharp		S Pt NW¼ Fractl	18	15	2W	61	31	1350	150	1500
Jas A. Sharp		Pt NW¼ "	18	15	2W	52	64	1100	100	1200
Allen Kelly		Pt W2 NW¼	18	15	2W	20		500		500
						387	82	13935	715	14650

SECTION No. 18

Congressional Township No. 15, R. 2W

Scale—Forty rods to an inch, or ten rods to a space, Congress Land, which is one mile square for a section.
Number of acres in this section, according to the United States Survey, 387.82

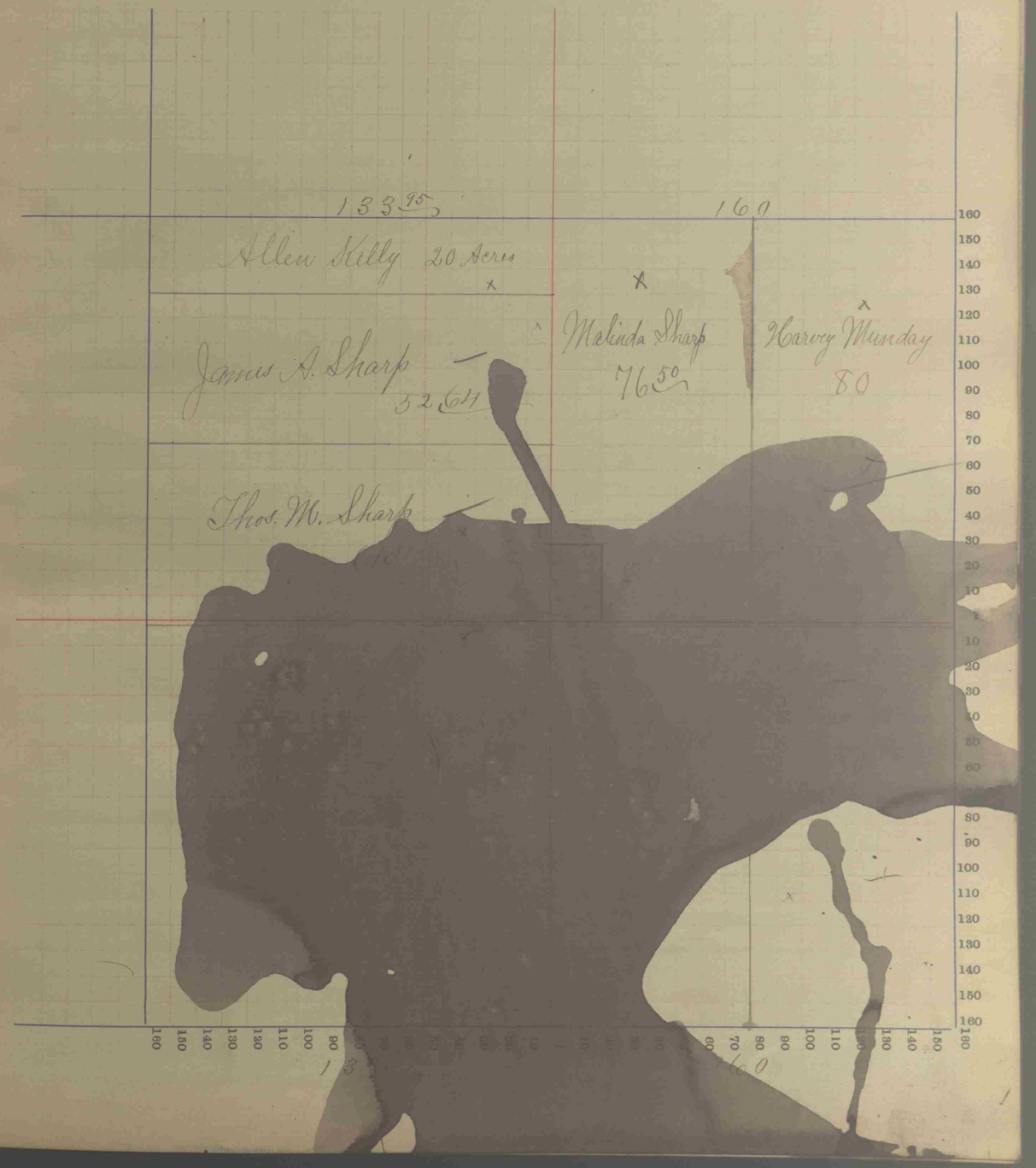

Hendricks COUNTY, INDIANA, 1891.

Assessor's Plat-Book for Marion Township, No. 7

Wm. B. Burford, Printer, Indianapolis.

NAMES OF OWNERS.	Number on Plat.	DESCRIPTION.		Section.	Township.	Range.	Acres.	Hundredths.	Value of Lands.	Value of Improvements.	Value of Lands and Improvements.
Daniel Hunt		Fractl	SW¼	19	15	2W	133	36	3325	500	7535
" "		W²	SE¼	19	15	2W	80		2080		
" "		N² Fractl	NW¼	19	15	2W	66	62	1650		
Margaret F. McMurray		S² Fractl	NW¼	19	15	2W	66	62	1600		1600
Wm B. Bryant		S side S²	NE¼	19	15	2W	53	33	1225	100	1325
Lewis A. Hayo		S side N²	NE¼	19	15	2W	53	34	1250		1250
" "		N side S²	NE¼	19	15	2W					
James Greenlee		N side N²	NE¼	19	15		53	33	1200	100	1300
James Christie		E²	SE¼	19	15		80		2200	800	3000
							586	60	14530	1500	16030

SECTION No. 19

Congressional Township No. 15, R. 2 W

Scale—Forty rods to an inch, or ten rods to a space, Congress Land, which is one mile square for a section.
Number of acres in this section, according to the United States Survey, 586 60



Hendricks COUNTY, INDIANA, 1891.

Assessor's Plat-Book for Marion Township, No. 7

Wm. B. Burford, Printer, Indianapolis.

NAMES OF OWNERS.	Number on Plat.	DESCRIPTION.	Section.	Township.	Range.	Acres.	Hundredths.	Value of Lands.	Value of Improvements.	Value of Lands and Improvements.
A. J. Bowen		N½	NE¼	21	15	2W	80		1600		1600
James Greenlee et al		S½	NE¼	21	15	2W	80		1760	140	1900
John M Morgan		E½	NW¼	21	15	2W	80		1100	50	1150
Joseph Harris		Pt	SE¼	21	15	2W	55	00	1000		1000
Jas Davidson and wife		NW cor NW¼	SE¼	21	15	2W	13		250	250	500
Abraham Bohanon		S½	SE¼	21	15	2W	80		1500	100	1945
" "		Pt N½	SE¼	21	15	2W	1	80	22		
" "		Pt SE¼	SW¼	21	15	2W	19		323		
Lizzie Whicker		S end E½	SW¼	21	15	2W	15		250		250
John T. Hayo		Pt E½	SW¼	21	15	2W	24	50	460		460
Nancy J. Martin		NE cor E½	SW¼	21	15	2W	7	50	125		125
John D. Martin		NW cor E½	SW¼	21	15	2W	10		175	200	375
Samuel Long		Pt W½	SW¼	21	15	2W	76	40	1600	300	2450
" "		Pt SW¼	NW¼	21	15	2W	34		550		
Isaac Pierson		Pt NW¼	NW¼	21	15	2W	39	50	600	75	675
Elizabeth McCoy		Pt NW¼	NW¼	21	15	2W		50	10	20	30
Eliza J. Long		Pt SW¼	NW¼	21	15	2W	5		100		100
							621	70	11425	1135	12560

82

SECTION No. 21

Congressional Township No. 15, R. 2W

Scale—Forty rods to an inch, or ten rods to a space, Congress Land, which is one mile square for a section.
Number of acres in this section, according to the United States Survey, 640



Hendricks COUNTY, INDIANA, 1891.

Assessor's Plat-Book for Marion Township, No. 7

Wm. B. Burford, Printer, Indianapolis.

NAMES OF OWNERS.	Number on Plat.	DESCRIPTION.	Section.	Township.	Range.	Acres.	Hundredths.	Value of Lands.	Value of Improvements.	Value of Lands and Improvements.
Martha E. Chadd		N end W² Tract NW⁴	19	16	2W	40	53	810	125	935
James W. Chadd		S end W² Tract NW⁴	19	16	2W	16		320		320
Mary E Hays		S pt SE⁴	SE⁴	19	16	2W	17		335	30	365
Wm E. Vannice		S Pt Tract	SW⁴	19	16	2W	33	60	670		670
Milton B. Vannice		Middle Pt E²	SE⁴	19	16	2W	16	25	320		320
J. J. C. Clay		Pt E²	NE⁴	19	16	2W	17		300		2800
" "		NW⁴	NE⁴	19	16	2W	40		800	150	
" "		NE⁴ Tract	NW⁴	19	16	2W	32		600		
" "		Pt W²	SE⁴	20	16	2W	49		950		
" "		Pt E²	SE⁴	19	16	2W					
Willis Slavens		N Pt SE⁴	NE⁴	19	16	2W	17		325		325
J. D. Wynn		NE⁴	NE⁴	19	16	2W	45	40	900		900
" "		N Pt SE⁴	NE⁴	19	16	2W					
Rebecca C. Rose		NW⁴	SE⁴	19	16	2W	40		925		925
" "		SE cor SW⁴	NE⁴	19	16	2W	2				
Flora Rose		SW⁴	SE⁴	19	16	2W	40		1000	150	1150
" "		Pt E²	SE⁴	19	16	2W	9	80			
O. M. Rose		Middle Pt E²	SE⁴	19	16	2W	36	50	700		700
" "		Middle Pt W²	SW⁴	20	16	2W					
James W. Haynes		N end Tract	SW⁴	19	16	2W	80		1600		1600
James Hays		S E Pt	NW⁴	19	16	2W	62	81	1240	50	1290
" "		S Pt W²	NE⁴	19	16	2W					
									11775	505	12300

Sec. 19 2W 20 35 acres short

SECTION No. 19

Congressional Township No. 16, R. 2W

Scale—Forty rods to an inch, or ten rods to a space, Congress Land, which is one mile square for a section.
Number of acres in this section, according to the United States Survey, 574.20

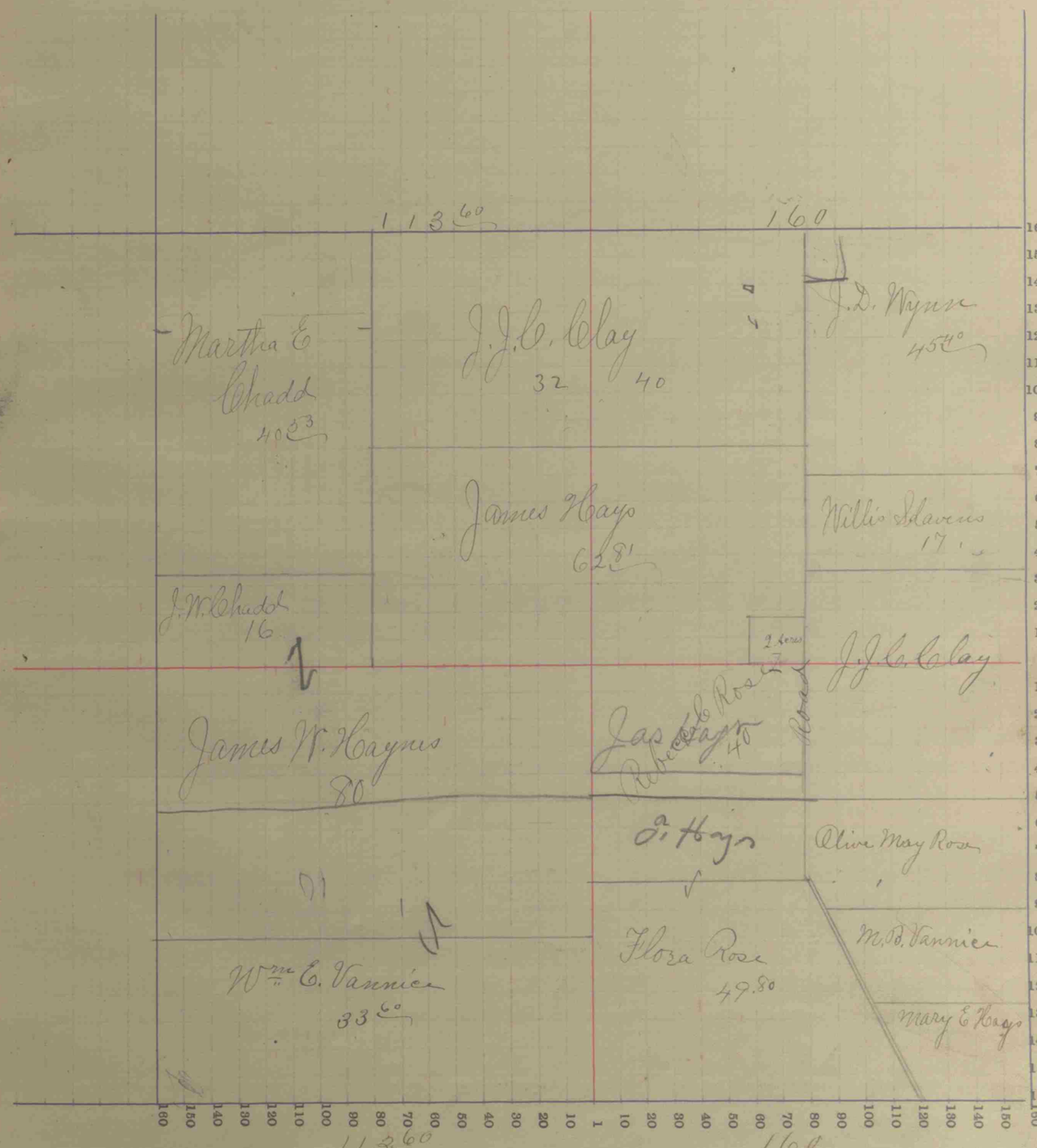

Hendricks COUNTY, INDIANA, 1891.

Assessor's Plat-Book for Marion Township, No. 7

Wm. D. Burford, Printer, Indianapolis.

NAMES OF OWNERS.	Number on Plat.	DESCRIPTION.	Section.	Township.	Range.	Acres.	Hundredths.	Value of Lands.	Value of Improvements.	Value of Lands and Improvements.
Jacob Ryner		E2 SE4	20	16	2w	80		1300	450	1750
Eva O. P. M. Hadley		Pt E2 NE4	20	16	2w	67	93	1220		1220
Mary Gowin		SE4 SW4	20	16	2w	40		760	150	1670
" "		SW4 SE4	20	16	2w	40		760		
Oliver Gowin		NE4 SW4	20	16	2w	40		760		1520
" "		NW4 SE4	20	16	2w	40		760		
Mary E Hays		SPt SW4 SW4	20	16	2w	15		335		335
Milton B. Vannice		Middle Pt W2 SW4	20	16	2w	16		320		320
Jacob F. Kurtz		W2 NE4	20	16	2w	80		1500	300	3530
" "		E2 NW4	20	16	2w	80		1500		
" "		Pt NW4 NE4	20	16	2w	12	07	230		
J. J. C. Clay		Pt W2 NW4	20	16	2w	17		300		300
Willis Slavens		Pt W2 NW4	20	16	2w	17		325		325
J. D. Wynn		NW4 NW4	20	16	2w	40		900		900
" "		Pt SW4 NW4	20	16	2w	5	40			
O. M. Rose		Middle Part W2 SW4	20	16	2w	see sec. 19		10970	900	11870

1185 39 acres in sec 19-20

42 840

24

SECTION No. 20

Congressional Township No. 16, R. 2W

Scale—Forty rods to an inch, or ten rods to a space, Congress Land, which is one mile square for a section.
Number of acres in this section, according to the United States Survey, 640

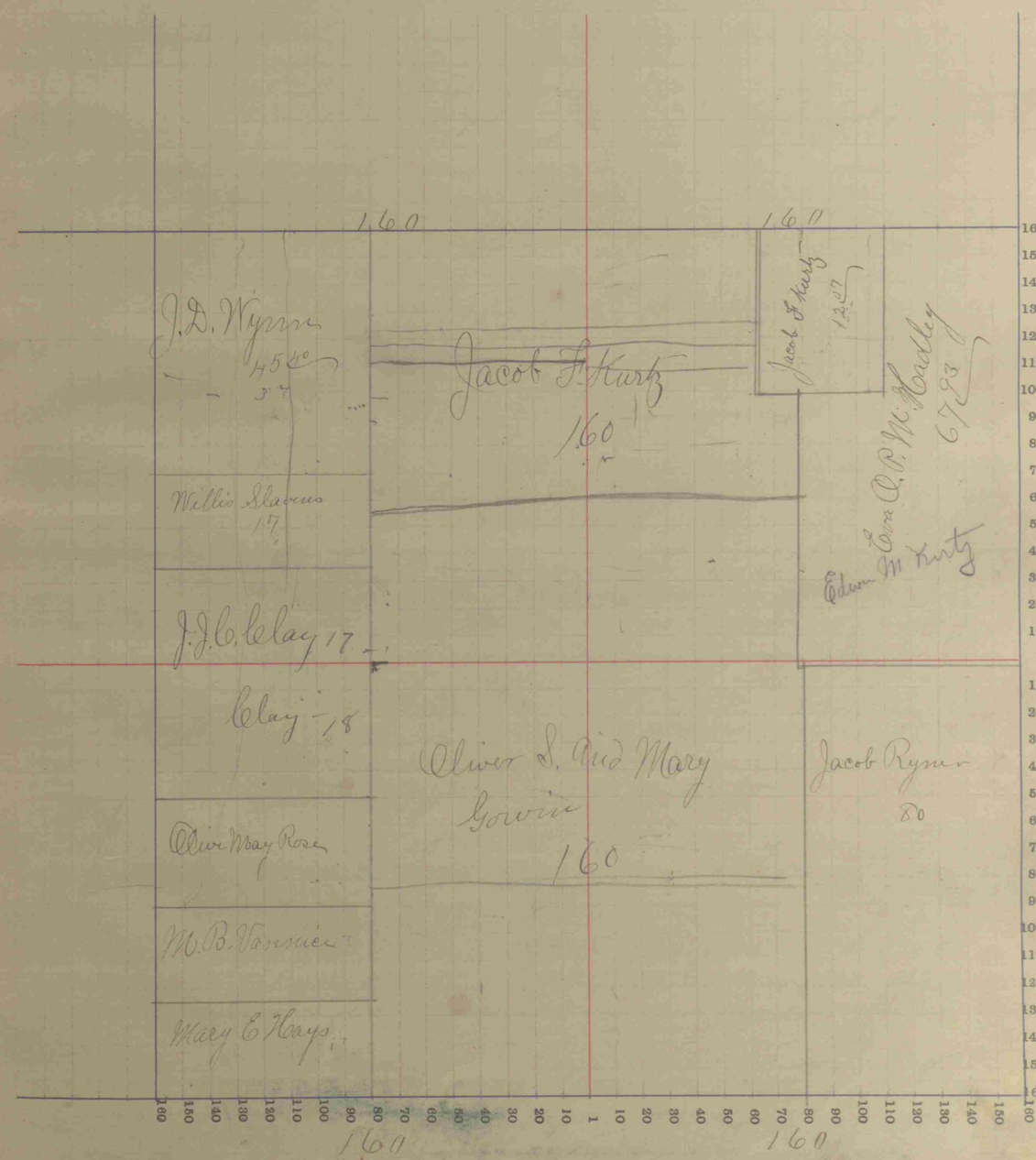

Hendricks COUNTY, INDIANA, 1891.

Assessor's Plat-Book for Marion Township, No. 17

Wm. B. Burford, Printer, Indianapolis.

NAMES OF OWNERS.	Number on Plat.	DESCRIPTION.		Section.	Township.	Range.	Acres.	Hundredths.	Value of Lands.	Value of Improvements.	Value of Lands and Improvements.
Henry F. Kurtz		SE¼	SW¼	21	16	2W	40		840		1820
" "		NW¼	SE¼	21	16	2W	40		980		
Jesse W. Wynn		Pt SE¼	NE¼	21	16	2W	55		970		970
" "		Pt NE¼	SE¼	21	16	2W					
H. H. Buntain		N½	NE¼	21	16	2W	80		1600	300	2040
" "		NW¼ SE¼	NE¼	21	16	2W	7		140		
Aaron T. Dooley		E side E½	NW¼	21	16	2W	55	90	1700	100	1800
" "		SW¼	NE¼	21	16	2W	40		10		
" "		Pt E½	NE¼	21	16	2W	3				
John D. Wisehart		S½	SE¼	21	16	2W	80		2400	400	2800
" "		Pt NE¼	SE¼	21	16	2W	15				
" "		E side	NW¼ Bro	21	16	2W	21	20			
Margaret Dickerson		Pt NE¼	SW¼	21	16	2W	5		75		75
Mahala Dickerson heirs		Pt NE¼	SW¼	21	16	2W	35		525		525
Warren E. Ryner		SW¼	SW¼	21	16	2W	40		640	50	690
Jacob Ryner		Pt NW¼	SW¼	21	16	2W	18	80	250		250
Eva O. P. M. Hadley		W side E½	NW¼	21	16	2W	104	10	1865		1865
" "		W½	NW¼	21	16	2W					
							640		11985	850	12835

SECTION No. 21

Congressional Township No. 16, R. 2 W

Scale—Forty rods to an inch, or ten rods to a space, Congress Land, which is one mile square for a section.
Number of acres in this section, according to the United States Survey, 640

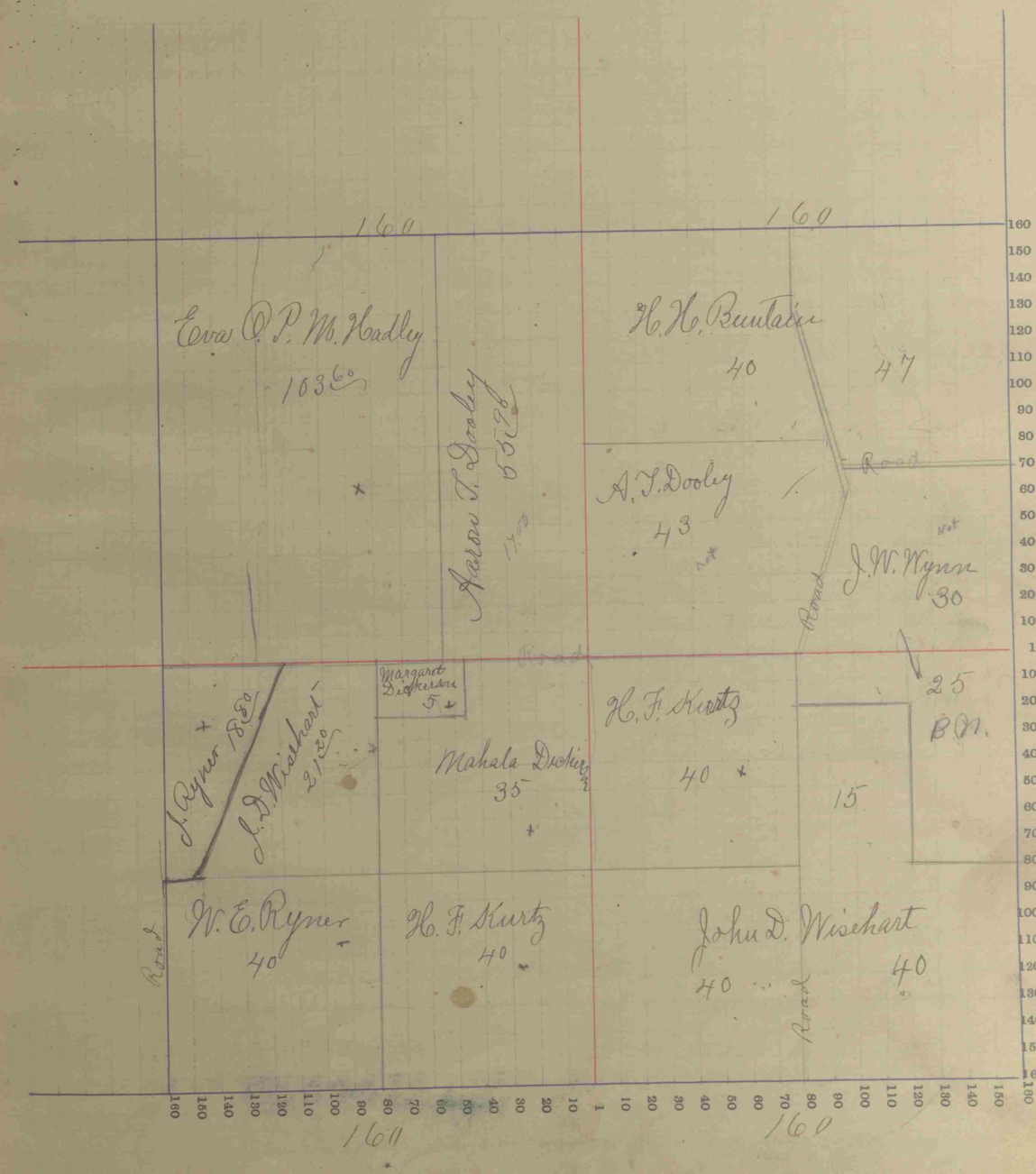

Hendricks COUNTY, INDIANA, 1891.

Assessor's Plat-Book for Marion Township, No. 7

Wm. B. Burford, Printer, Indianapolis.

NAMES OF OWNERS.	Number on Plat.	DESCRIPTION.		Section.	Township.	Range.	Acres.	Hundredths.	Value of Lands.	Value of Improvements.	Value of Lands and Improvements.
Jerry G. Lisby		SE¼	NE¼	22	16	2W	40		1080	100	1180
Wm Hamrick		Pt SE¼	SW¼	22	16	2W	37		850		5770
" "		SE¼		22	16	2W	160		4000		
" "		NE¼	SW¼	22	16	2W	40		920		
Jonathan Walton		W½	NE¼	22	16	2W	80		1840		3300
" "		E Pt E²	NW¼	22	16	2W	58		1335	125	
Gabriel Beeson		NW¼	SW¼	22	16	2W	40		850	150	1000
John Robbins		NE¼	NE¼	22	16	2W	40		1080		1080
Horace Cook		Pt W²	NW¼	22	16	2W	40		920		920
Mary Jones		Pt E²	NW¼	22	16	2W	22		900		900
" "		E Pt W²	NW¼	22	16	2W	18				
H. H. Bunten		W Pt NW¼	NW¼	22	16	2W	11		200		200
J. W. Wynn		W Pt SW¼	NW¼	22	16	2W	11		180		180
H. F. Kurtz		SW¼	SW¼	22	16	2W	40		980		980
"		W side SE¼	SW¼	22	16	2W	3				
							640		15135	375	15510

SECTION No. 22

Congressional Township No. 16, R. 2W

Scale—Forty rods to an inch, or ten rods to a space, Congress Land, which is one mile square for a section.
Number of acres in this section, according to the United States Survey, 640



Hendricks COUNTY, INDIANA, 1891.

Assessor's Plat-Book for Marion Township, No. 7

Wm. B. Burford, Printer, Indianapolis.

NAMES OF OWNERS.	Number on Plat.	DESCRIPTION.	Section.	Township.	Range.	Acres.	Hundredths.	Value of Lands.	Value of Improvements.	Value of Lands and Improvements.
Emma Nicholson		Pt NE¼	23	16	2W	47		1375		1375
Eva E. Leak		Pt NE¼	23	16	2W	43		1375		1375
Mary A. Tinder		Pt NE¼	23	16	2W	80		2400	300	2700
Geo. Montgomery		Pt E½ NW¼	23	16	2W	70		2000	100	2100
Wm L. Robbins		Pt W½ NW¼	23	16	2W	79	50	2185	65	2250
Wm F. Hamrick		S½	23	16	2W	320		9000	200	9200
						639	50	18335	665	19000

SECTION No. 23

Congressional Township No. 16, R. 2 W

Scale—Forty rods to an inch, or ten rods to a space, Congress Land, which is one mile square for a section.
Number of acres in this section, according to the United States Survey, 640

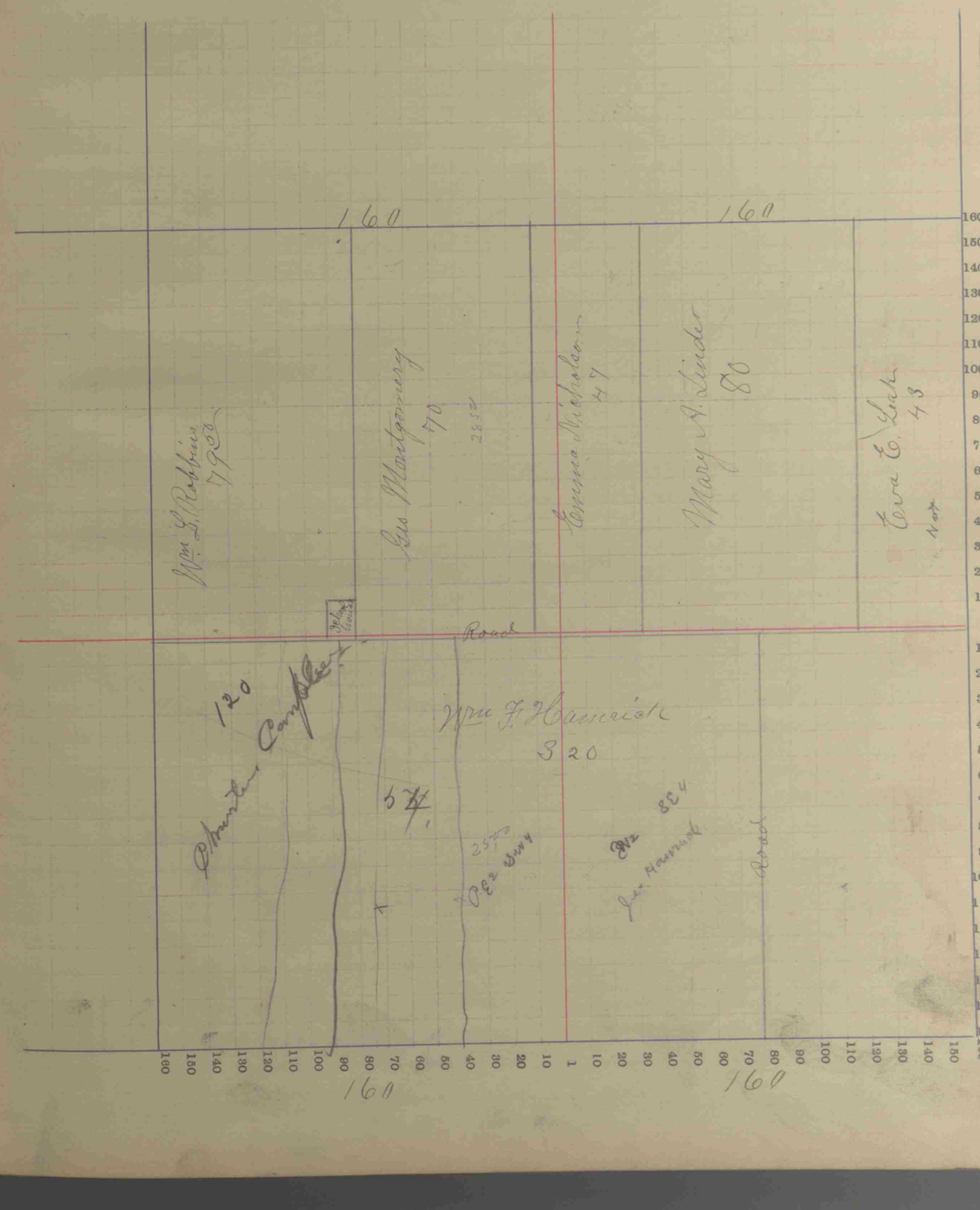

Hendricks COUNTY, INDIANA, 1891.

Assessor's Plat-Book for Marion Township, No. 7

Wm. B. Burford, Printer, Indianapolis.

NAMES OF OWNERS.	Number on Plat.	DESCRIPTION.	Section.	Township.	Range.	Acres.	Hundredths.	Value of Lands.	Value of Improvements.	Value of Lands and Improvements.
Wm. T. Harris		R. N.E.¼ N.W.¼	24	16	2W	5	25	150		150
Daniel B. McCoun		R. S.E.¼	24	16	2W	76		2100	700	5920
" "		R. E. ½ N.W.¼	24	16	2W	74	75	2390		
" "		S.W. R. W. ½ N.E.¼	24	16	2W	29	39	830		
Martin H. Benson		R. W. ½ N.E.¼	24	16	2W	50	35	1500	200	1700
J. W. McCoun		W. ½ N.W.¼	24	16	2W	80		2560		2560
Wm. F. Hamrick		S.W.¼	24	16	2W	160		4600	150	7025
" "		R. S.E.¼	24	16	2W	82	66	2275		
Martha J. Swindler		E. ½ N.E.¼	24	16	2W	80		2200		2200
						638	40	18505	1050	19565

SECTION No. 24

Congressional Township No. 16, R. 2W

Scale—Forty rods to an inch, or ten rods to a space, Congress Land, which is one mile square for a section.

Number of acres in this section, according to the United States Survey, 640

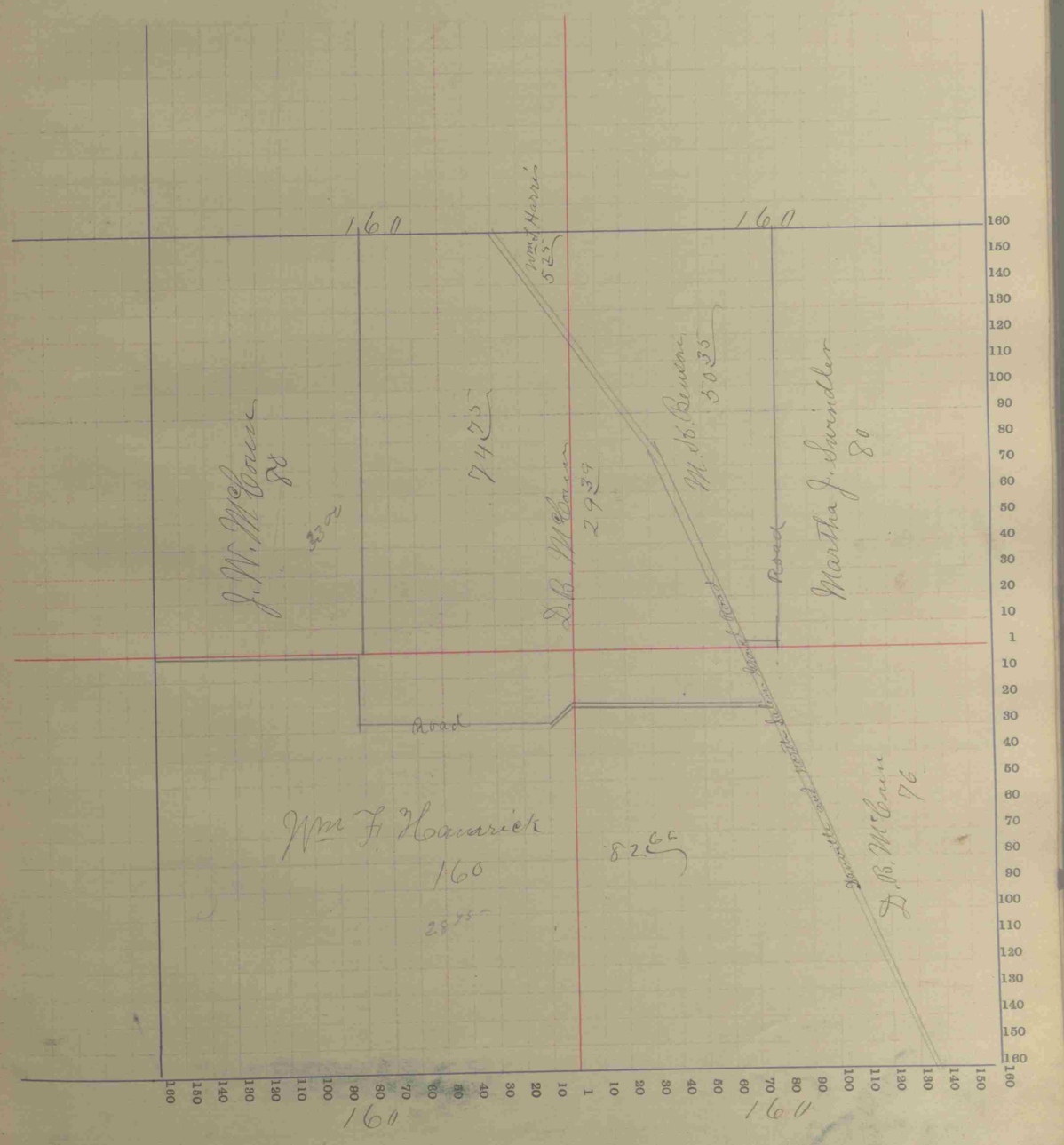

Hendricks COUNTY, INDIANA, 1891.

Assessor's Plat-Book for Marion Township, No. 7

Wm. B. Burford, Printer, Indianapolis.

NAMES OF OWNERS.	Number on Plat.	DESCRIPTION.		Section.	Township.	Range.	Acres.	Hundredths.	Value of Lands.	Value of Improvements.	Value of Lands and Improvements.
Oliver S Gowin		W2	SW4	25	16	2W	80		2080	220	2300
Jane T. Bonifield		E2	SW4	25	16	2W	80		2200	300	2500
J. W. McCown		NW4		25	16	2W	160		4160		8760
" "		W2	NE4	25	16	2W	80		2320	80	
" "		E2	SE4	25	16	2W	80		2200		
Cassie Hardwick		S end W2	SE4	25	16	2W	26		780		780
Fount Hardwick		PtW2	SE4	25	16	2W	54		1620		1620
Jonathan Noland		Pt E2	NE4	25	16	2W	34	70	700		700
E.D. Thomas		Pt E2	NE4	25	16	2W	45	30	1150		1150
							640		17210	600	17810

SECTION No. 25

Congressional Township No. 16, R. 2W

Scale—Forty rods to an inch, or ten rods to a space, Congress Land, which is one mile square for a section.
Number of acres in this section, according to the United States Survey, 640

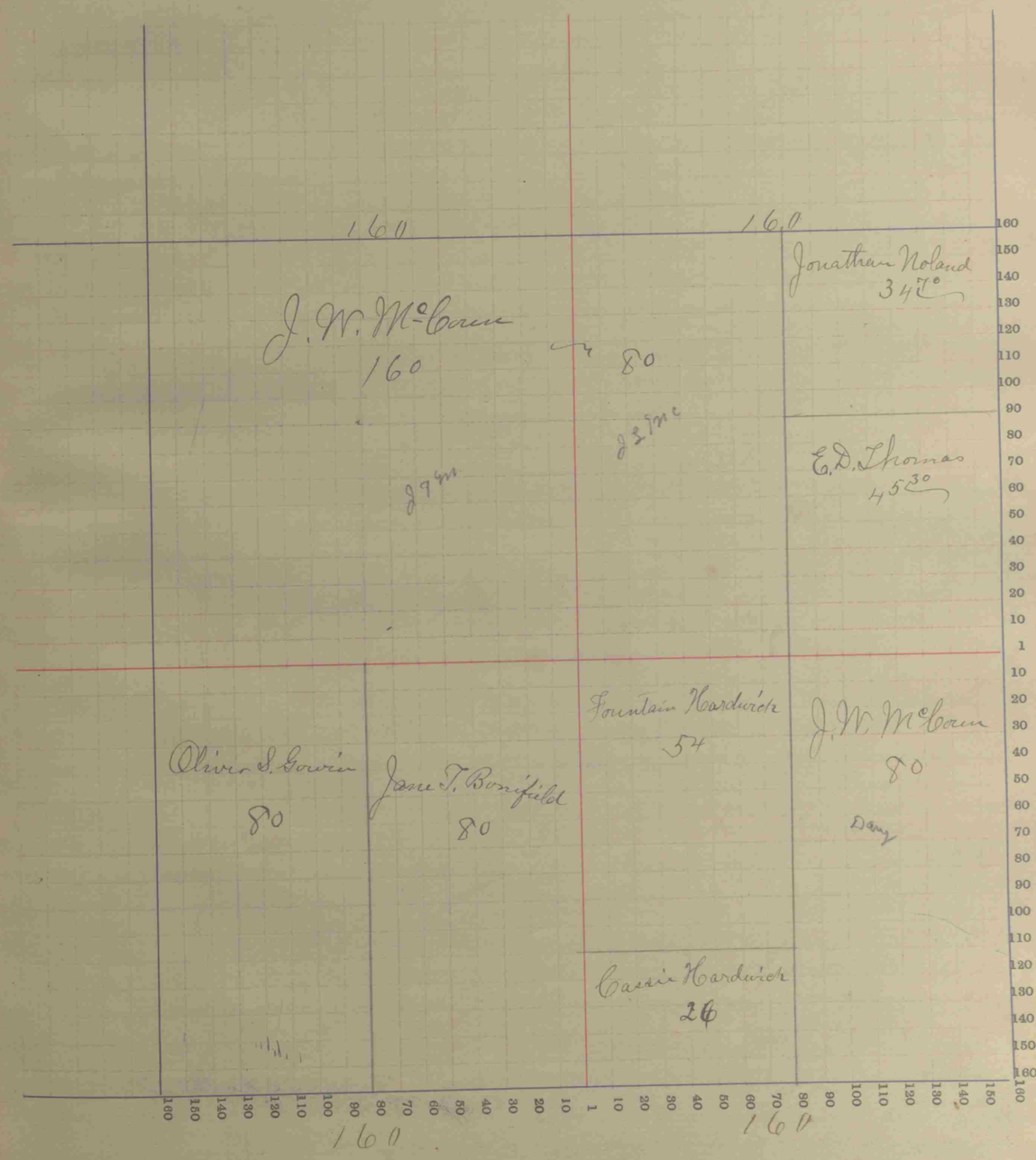

Hendricks COUNTY, INDIANA, 1891.

Assessor's Plat-Book for Marion Township, No. 7

Wm. B. Burford, Printer, Indianapolis.

NAMES OF OWNERS.	Number on Plat.	DESCRIPTION.	Section.	Township.	Range.	Acres.	Hundredths.	Value of Lands.	Value of Improvements.	Value of Lands and Improvements.
Henry Hunt		W½ SE¼	26	16	2W	77	60	2300		2300
Josiah F. Cline		E½ SE¼	26	16	2W	80		3240	160	2400
J. W. McCown		E½ NE¼	26	16	2W	80		2080		6360
" "		W½ NE¼	26	16	2W	80		2080	120	
" "		E½ NW¼	26	16	2W	80		2080	50	
Wm. F. Hamerick		W½ NW¼	26	16	2W	80		2200	50	4080
" "		W½-W½ SW¼	26	16	2W	56	20	1680	150	
Jas B. Dooley		Middle W½-W½ SW¼	26	16	2W	18	64	570		570
Jno F. Finder		W½-E½ SE¼ SW¼	26	16	2W	7	52	225	250	475
Warren Hardwick		E½ SW¼	26	16	2W	80		2200	50	2250
						641	86	17655	780	18435

SECTION No. 26

Congressional Township No. 16, R. 2W

Scale—Forty rods to an inch, or ten rods to a space, Congress Land, which is one mile square for a section.
Number of acres in this section, according to the United States Survey, 640

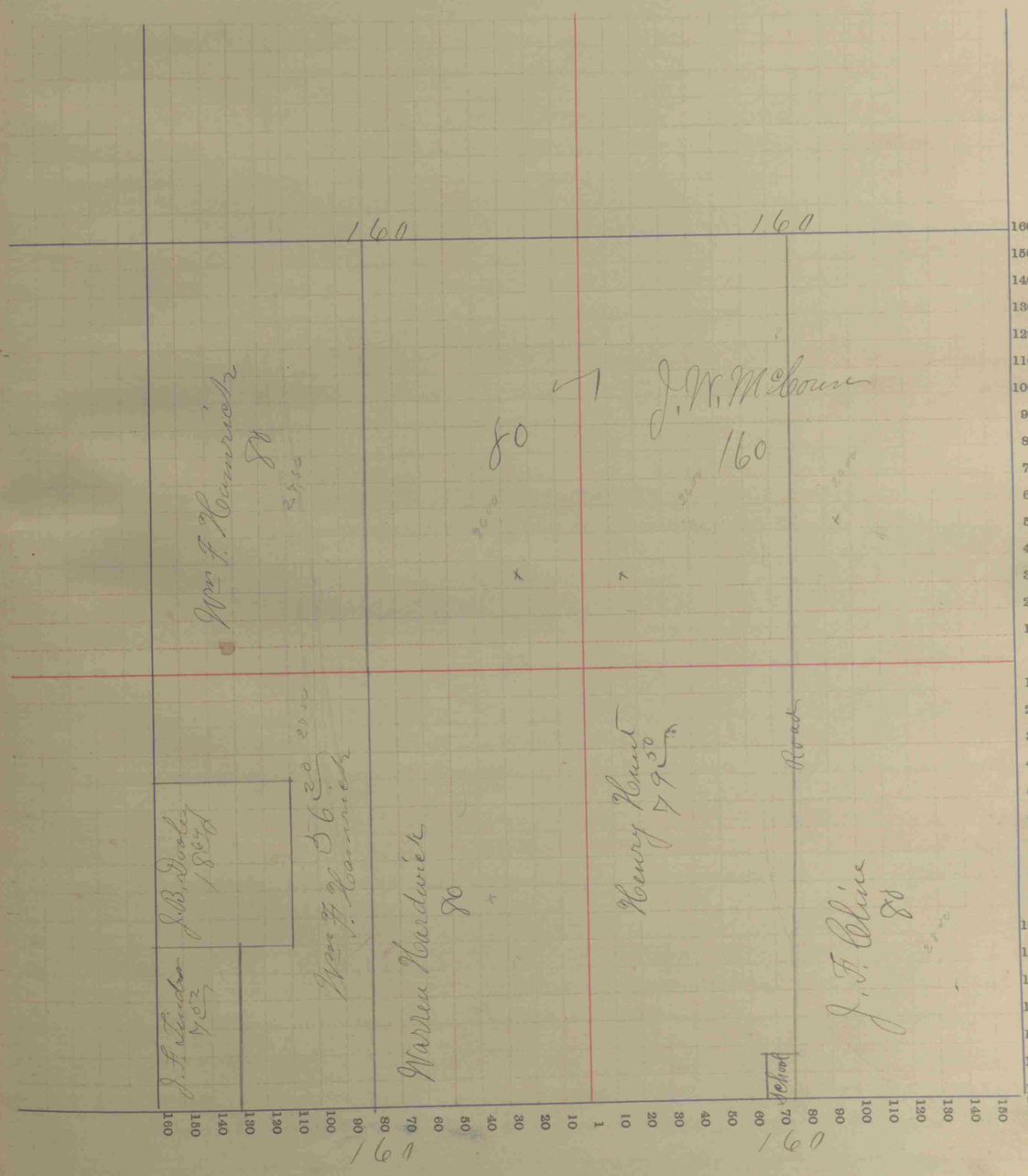

Hendricks COUNTY, INDIANA, 1891.

Assessor's Plat-Book for Marion Township, No. 17

Wm. B. Burford, Printer, Indianapolis.

NAMES OF OWNERS.	Number on Plat.	DESCRIPTION.		Section.	Township.	Range.	Acres.	Hundredths.	Value of Lands.	Value of Improvements.	Value of Lands and Improvements.
Wm F. Hamrick		E2	NE4	27	16	2W	80		2080	50	2780
" "		N end E2	SE4	27	16	2W	26		650		
James B. Dooley		W E2	SE4	27	16	2W	33	23	790	300	1290
John F. Tinder		W E2	SE4	27	16	2W	20	73	625		625
Geo Montgomery		W2	SE4	27	16	2W	80		2400	50	5620
" "		W2	NE4	27	16	2W	80		2208	50	
" "		NE4	NW4	27	16	2W	40		920		
John F. Underwood		E2	SW4	27	16	2W	80		2400	400	2800
Hannah Montgomery		W SE4	NW4	27	16	2W	15		425	50	475
Julia Montgomery		SW SE4	NW4	27	16	2W	25		700		700
H. F. Kurtz		W2	NW4	27	16	2W	80		2320		2320
Jacob L. Kurtz		W2	SW4	27	16	2W	80		2160	140	2300
							640		17870	1040	18910

SECTION No. 27

Congressional Township No. 16, R. 2W

Scale—Forty rods to an inch, or ten rods to a space, Congress Land, which is one mile square for a section.
Number of acres in this section, according to the United States Survey, 640



Hendricks COUNTY, INDIANA, 1891.

Assessor's Plat-Book for Marion Township, No. 7

Wm. B. Burford, Printer, Indianapolis.

NAMES OF OWNERS.	Number on Plat.	DESCRIPTION.		Section.	Township.	Range.	Acres.	Hundredths.	Value of Lands.	Value of Improvements.	Value of Lands and Improvements.
Henry F. Kurtz		E½	NE¼	28	16	2W	80		2320	480	4700
" "		NW¼	NE¼	28	16	2W	40		980		
" "		NE¼	NW¼	28	16	2W	40		920		
Louisa Wynn		N end W²	NW¼	28	16	2W	20		400		400
Wm F. Parker		SE¼	SW¼	28	16	2W	40		1100	300	1400
Anderson Hedge		S²	NW¼	28	16	2W	80		1940		6830
" "		W²	SE¼	28	16	2W	80		2400	850	
" "		NE¼	SW¼	28	16	2W	40		1100		
" "		S² SW¼	NE¼	28	16	2W	20		540		
C. A. Hedge		N² SW¼	NE¼	28	16	2W	20		570	130	700
A. T. Dooley		E²	SE¼	28	16	2W	80		2400	450	2850
Henry Pierson		W²	SW¼	28	16	2W	80		1840	100	1940
Otis Hedge		S² NW¼	NW¼	28	16	2W	20		440	100	540
							640		16950	2410	19360

SECTION No. 28

Congressional Township No. 16, R. 2W

Scale—Forty rods to an inch, or ten rods to a space, Congress Land, which is one mile square for a section.
Number of acres in this section, according to the United States Survey, 640



Hendricks COUNTY, INDIANA, 1891.

Assessor's Plat-Book for Marion Township, No. 17

Wm. B. Burford, Printer, Indianapolis.

NAMES OF OWNERS.	Number on Plat.	DESCRIPTION.	Section.	Township.	Range.	Acres.	Hundredths.	Value of Lands.	Value of Improvements.	Value of Lands and Improvements.
Edom R. Hadley Estate		N½	29	16	2W	160		4000	400	7400
" "		E½ NW¼	29	16	2W	80		2000		
" "		SW¼ NW¼	29	16	2W	40		1000		
Henry H. Faught		E½ SE¼	29	16	2W	80		2080	320	3440
" "		E½ W½ SE¼	29	16	2W	40		1040		
Milton B. Vannice		NW¼ NW¼	29	16	2W	40		960	240	1200
James Hays		E½ SW¼	29	16	2W	80		2240	380	3660
" "		W½ W½ SE¼	29	16	2W	40		1040		
Wm M. Rose		W½ SW¼	29	16	2W	80		1800	250	2050
						640		16160	1590	17750

SECTION No. 29

Congressional Township No. 16, R. 2W

Scale—Forty rods to an inch, or ten rods to a space, Congress Land, which is one mile square for a section.
Number of acres in this section, according to the United States Survey, 640

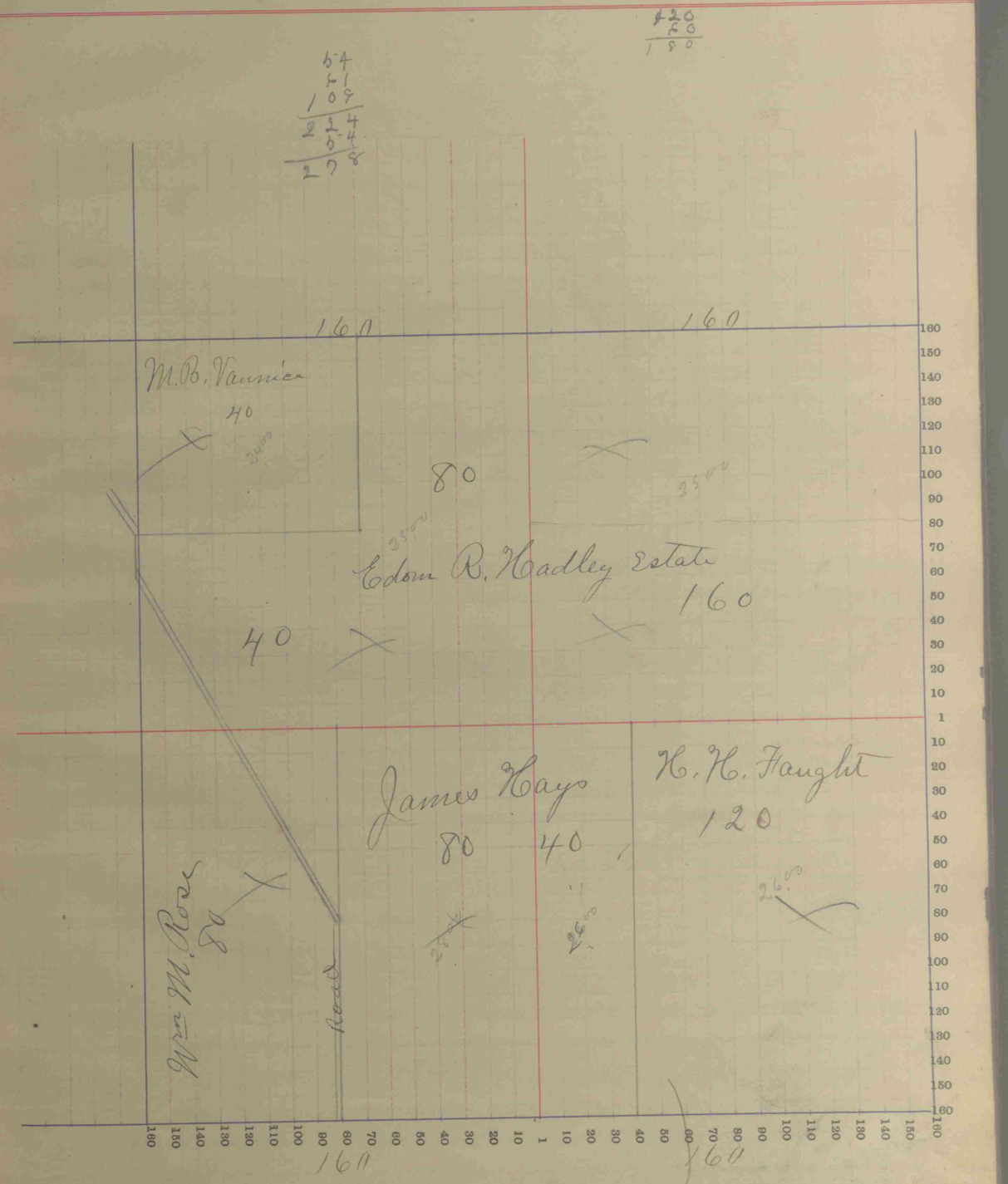

Hendricks COUNTY, INDIANA, 1891.

Assessor's Plat-Book for Marion Township, No. 7

Wm. B. Burford, Printer, Indianapolis.

NAMES OF OWNERS.	Number on Plat.	DESCRIPTION.	Section.	Township.	Range.	Acres.	Hundredths.	Value of Lands.	Value of Improvements.	Value of Lands and Improvements.
Wm E. Vannice		NW¼ Fract'l	30	16	2W	113	28	2600	300	2900
Peter Vannice Estate		NE¼	30	16	2W	160		3200	150	3350
Wm T. Higgins		SW¼ Fract'l	30	16	2W	113	52	3400	150	5800
" "		W½ SE¼	30	16	2W	80		2000	250	
Alfred & Ella Haynes		E½ SE¼	30	16	2W	80		1800	300	2100
						546	80	13000	1150	14150

SECTION No. 30

Congressional Township No. 16, R. 2W

Scale—Forty rods to an inch, or ten rods to a space, Congress Land, which is one mile square for a section.
Number of acres in this section, according to the United States Survey, 546 80



Hendricks COUNTY, INDIANA, 1891.

Assessor's Plat-Book for Washington Township, No. 17

Wm. B. Burford, Printer, Indianapolis.

NAMES OF OWNERS.	Number on Plat.	DESCRIPTION.	Section.	Township.	Range.	Acres.	Hundredths.	Value of Lands.	Value of Improvements.	Value of Lands and Improvements.
Wm S. Harris		Pt E² E² SE¼	31	16	2W	36		1045	600	1645
Franklin Haynes		NE¼	31	16	2W	160		5600	800	6400
" "		W Pt E² SE¼	31	16	2W	40				
" "		Pt NE¼ SE¼	31	16	2W	4	80			
Thos W. Harris		Pt Fractl NW¼	31	16	2W	74	80	3650	200	3850
" "		W Pt SW¼ Fractl	31	16	2W	07	44			
John F. Stephenson		S² Fractl SW¼	31	16	2W	58		1625	200	5125
" "		N end NW¼ Fractl	31	16	2W	40		1100		
" "		S Pt SE¼	31	16	2W	80		2200		
						550	24	15220	1800	17020

SECTION No. 31

Congressional Township No. 16, R. 2W

Scale—Forty rods to an inch, or ten rods to a space, Congress Land, which is one mile square for a section.
Number of acres in this section, according to the United States Survey, 550.24



Hendricks COUNTY, INDIANA, 1891.

Assessor's Plat-Book for Marion Township, No. 7

Wm. B. Burford, Printer, Indianapolis.

NAMES OF OWNERS.	Number on Plat.	DESCRIPTION.	Section.	Township.	Range.	Acres.	Hundredths.	Value of Lands.	Value of Improvements.	Value of Lands and Improvements.
Wm Bunton		Pt E2 SE4	32	16	2W	79	25	1980	120	2100
Harve Hays		SPt E2 NE4	32	16	2W	47		1410	140	1550
" "		SPt W2 NE4	32	16	2W					
James Hays		Pt W2 NE4	32	16	2W	60		1680		1680
" "		Pt E2 NW4	32	16	2W					
Alex Ramsey Estate		SPt E2 SW4	32	16	2W	46		1265		1265
James W. Bunton		Pt W2 SE4	32	16	2W		50	15		15
Rebecca Bunton		Pt W2 SE4	32	16	2W	9	38	275		275
John A Bunton		NPt E2 SW4	32	16	2W	34		950		
" "		Pt W2 SE4	32	16	2W	70		1960	700	5850
" "		Pt E2 NW4	32	16	2W	80		2240		
" "		Pt W2 NE4	32	16	2W					
Wm S. Harris		~~Pt~~ W2 SW4	32	16	2W	80		2305		2655
" "		Pt W2 NW4	32	16	2W	12		350		
James W. Haynes		Pt W2 SE4	32	16	2W	68		1900	250	2150
Henry E West		NPt E2 NE4	32	16	2W	53		1590	300	1890
Geo. Montgomery		Pt E2 SE4	32	16	2W		75	00		
						640		17920	1510	19430

SECTION No. 32

Congressional Township No. 16, R. 2W

Scale—Forty rods to an inch, or ten rods to a space, Congress Land, which is one mile square for a section.
Number of acres in this section, according to the United States Survey, 640

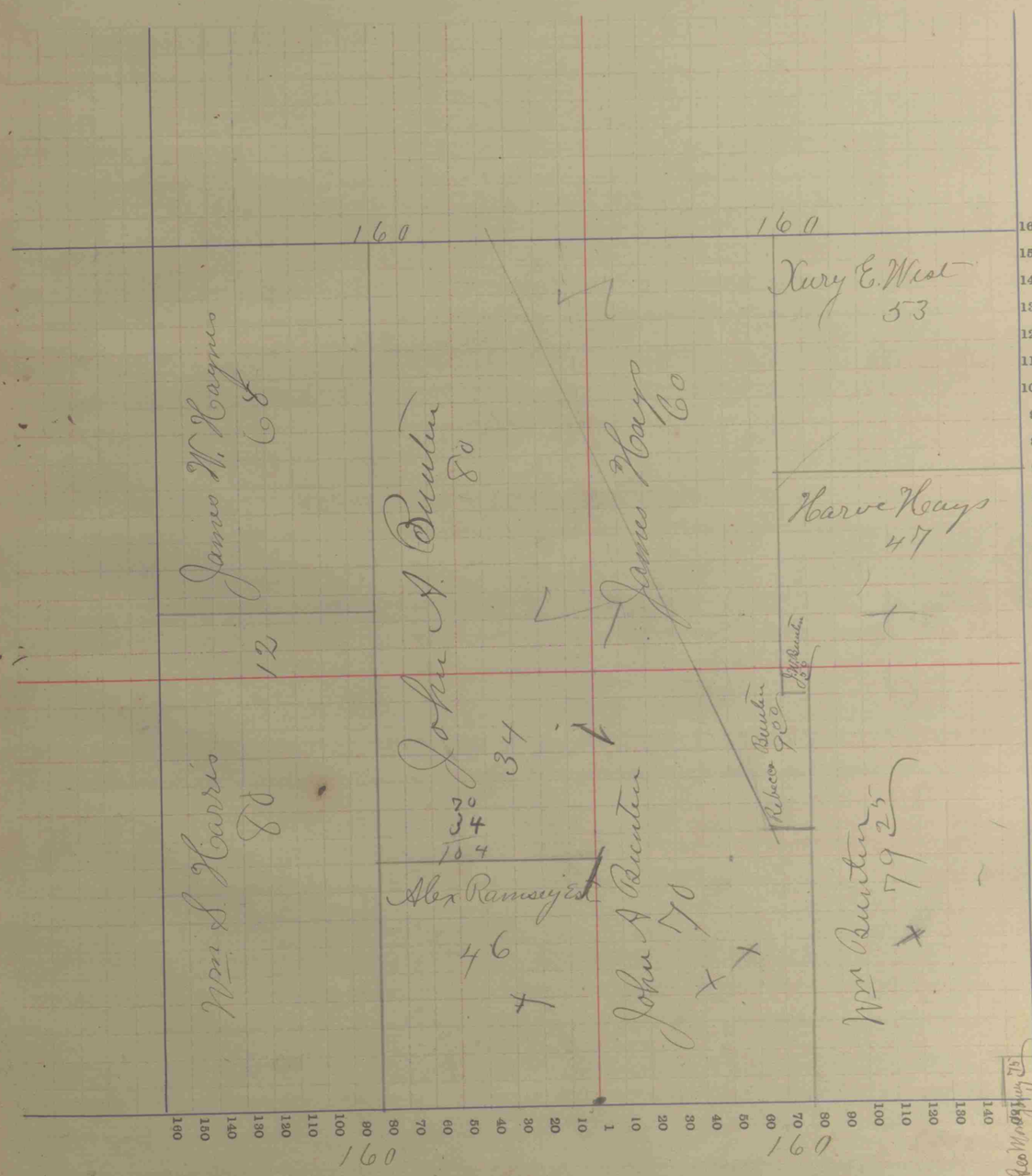

Hendricks COUNTY, INDIANA, 1891.

Assessor's Plat-Book for Marion Township, No. 7

Wm. B. Burford, Printer, Indianapolis.

NAMES OF OWNERS.	Number on Plat.	DESCRIPTION.		Section.	Township.	Range.	Acres.	Hundredths.	Value of Lands.	Value of Improvements.	Value of Lands and Improvements.
Harve Hays		Pt W½	NW¼	33	16	2W	79		2250	600	2850
Wm T. Higgins		E½	NE¼	33	16	2W	80		2400		2400
James T. Bunten		W½	SW¼	33	16	2W	80		1800	300	2100
Michael Higgins		SE¼		33	16	2W	160		4400		6160
" "		SW¼	NE¼	33	16	2W	40		880		
" "		SE¼	NW¼	33	16	2W	40		880		
Alex Ramsey estate		SE¼	SW¼	33	16	2W	40		1000		1000
H. F. Kurtz		SW¼	SW¼	33	16	2W	40		1040		1040
Jefferson Tinder		NW¼	NE¼	33	16	2W	40		1200	300	1500
Laurena Parker		NE¼	NW¼	33	16	2W	40		1140		1140
							639		16990	1200	18190

SECTION No. 33

Congressional Township No. 16, R. 2W

Scale—Forty rods to an inch, or ten rods to a space, Congress Land, which is one mile square for a section.
Number of acres in this section, according to the United States Survey, 640



Hendricks COUNTY, INDIANA, 1891.

Assessor's Plat-Book for Marion Township, No. 7

Wm. B. Burford, Printer, Indianapolis.

NAMES OF OWNERS.	Number on Plat.	DESCRIPTION.		Section.	Township.	Range.	Acres.	Hundredths.	Value of Lands.	Value of Improvements.	Value of Lands and Improvements.
Michael Higgins		S W¼		34	16	2W	160		4480	700	7580
" "		W½	S E¼	34	16	2W	80		2400		
Geo Montgomery		E½	N E¼	34	16	2W	80		2400	300	6350
" "		E½	S E¼	34	16	2W	80		2400		
" "		N W¼	N E¼	34	16	2W	40		1200	50	
John F. Underwood		E½	N W¼	34	16	2W	80		2400		3600
" "		S W¼	N E¼	34	16	2W	40		1200		
John G. Ridpath		W½	N W¼	34	16	2W	80		2400	100	2500
							640		18880	1150	20030

SECTION No. 34

Congressional Township No. 16, R. 2W

Scale—Forty rods to an inch, or ten rods to a space, Congress Land, which is one mile square for a section.
Number of acres in this section, according to the United States Survey, 649



Hendricks COUNTY, INDIANA, 1891.

Assessor's Plat-Book for Marion Township, No. 7

Wm. B. Burford, Printer, Indianapolis.

NAMES OF OWNERS.	Number on Plat.	DESCRIPTION.		Section.	Township.	Range.	Acres.	Hundredths.	Value of Lands.	Value of Improvements.	Value of Lands and Improvements.
David Griggs		W½	SW¼	35	16	2W	80		2400	300	3700
" "		SE¼	SW¼	35	16	2W	40		1200		
Rebecca Beckly		Pt E½	NE¼	35	16	2W	79	05	2370	700	3070
Wm. H. Tinder Heirs		SE¼		35	16	2W	160		4000	400	4400
W. D. Gentry		Pt NE¼	NE¼	35	16	2W	~	95	30	50	80
Warren Hardwick		NW¼		35	16	2W	160		4800	600	9000
" "		W½	NE¼	35	16	2W	80		2200	200	
" "		NE¼	SW¼	35	16	2W	40		1200		
							640		18200	2250	20450

SECTION No. 35

Congressional Township No. 16, R. 2W

Scale—Forty rods to an inch, or ten rods to a space, Congress Land, which is one mile square for a section.
Number of acres in this section, according to the United States Survey, 640

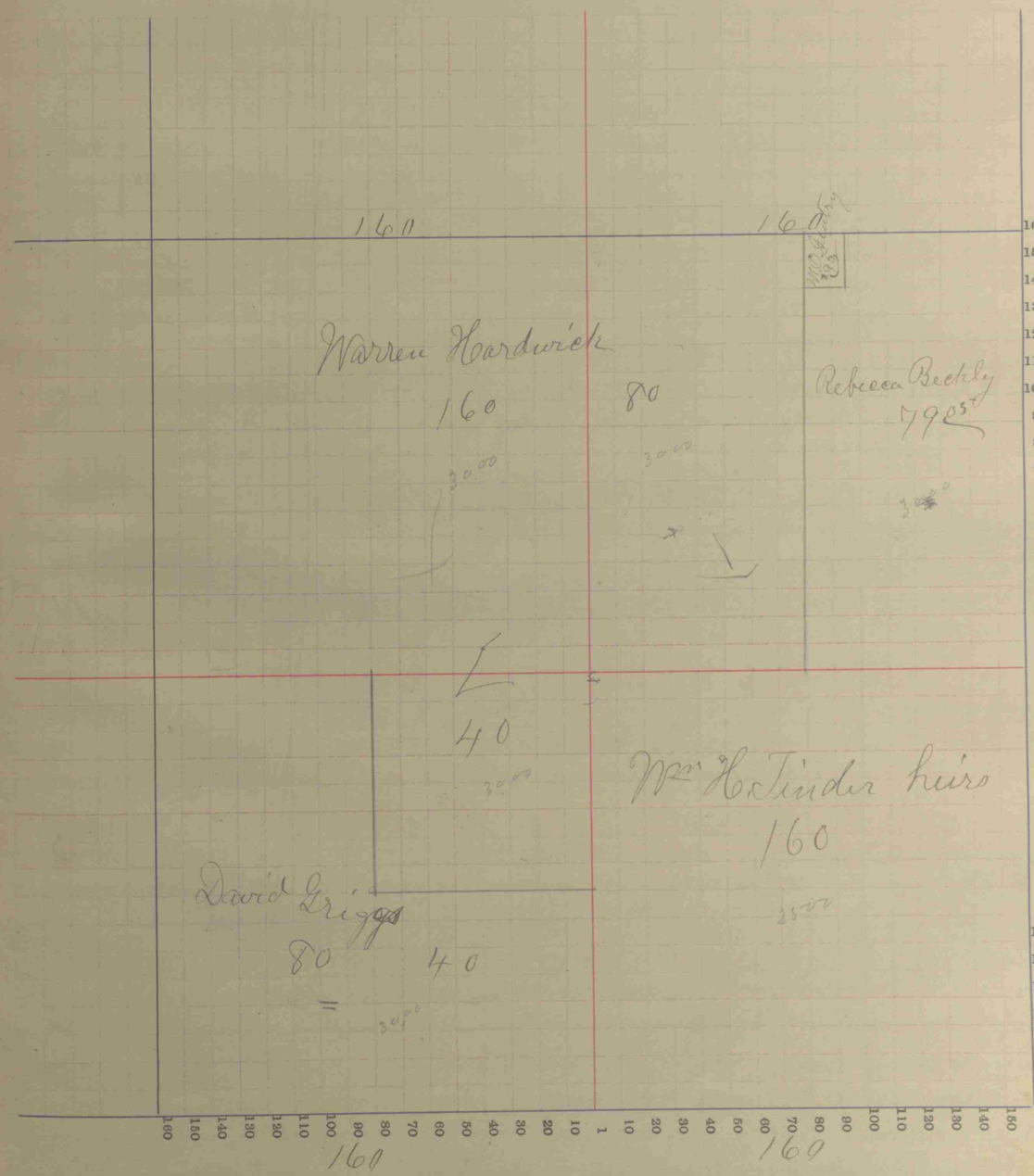

Hendricks COUNTY, INDIANA, 1891.

Assessor's Plat-Book for Marion Township, No. 7

Wm. B. Burford, Printer, Indianapolis.

NAMES OF OWNERS.	Number on Plat.	DESCRIPTION.	Section.	Township.	Range.	Acres.	Hundredths.	Value of Lands.	Value of Improvements.	Value of Lands and Improvements.
Jeptha Sears		N½ N½	36	16	2W	40		1200	200	6400
" "		E½	W½	36	16	2W	80		2400	
" "		NE¼	SW¼	36	16	2W	40		1000	
" "		Pt W½	NE¼	36	16	2W	41		1600	
" "		Pt W½	SE¼	36	16	2W	23			
J. E. and E. J. Dougherty		E½	NE¼	36	16	2W	80		2340	5000
" " "		E Pt W½	NE¼	36	16	2W	27		810	
" "		Pt E½	SE¼	36	16	2W	61	73	1850	
Jesse T. Dodson		Pt W½	SE¼	36	16	2W	56		2585	300 2885
" "		Pt E½	SE¼	36	16	2W	18	27		
" "		SE Cor W½	NE¼	36	16	2W	12			
Matilda Williams		E Pt SE¼	SW¼	36	16	2W	17		400	400
Eliza Williams		SW¼	NW¼	36	16	2W	40		1600	150 1750
" "		Pt NW¼	SW¼	36	16	2W	30	50		
Eliza A. Williams		Middle Pt SE¼	SW¼	36	16	2W	17		400	400
Sarah C. Williams		Pt SW¼		36	16	2W	17		400	400
Ella Williams		middle Pt SW¼	SW¼	36	16	2W	17	25	400	400
Tilghman Williams		SW Cor W½	SW¼	36	16	2W	17	25	400	400
							635		18855	650 18035

24/340

SECTION No. 36

Congressional Township No. 16, R. 2W

Scale—Forty rods to an inch, or ten rods to a space, Congress Land, which is one mile square for a section.
Number of acres in this section, according to the United States Survey, 640

