ASSESSOR'S PLAT BOOK.

Marion Township,

Hendricks County.

1895

SECTION No.

23 **Congressional Township No.** 15 **, R.** 2 W

SCALE.—Forty rods to an inch, or ten rods to a space, Congress Land, which is one mile square for a section.
Number of acres in this section, according to the United States Survey, 675 64



Hendricks COUNTY, INDIANA, 1895.

Assessor's Plat-Book for Marion **Township, No.** 7

Wm. B. Burford, Printer, Indianapolis.

NAMES OF OWNERS.	Number on Plat.	DESCRIPTION.		Section.	Township.	Range.	Acres.	Hundredths.	Value of Lands.	Value of Improvements.	Value of Lands and Improvements
Henry Beckley	1	Pt W2	NW4	2	15	2w	11	16	225		2225
" "	1	Pt W2	NE4	2	15	2w					
" "	1	Pt E2	NE4	2	15	2w					
Guy O Roach	1	Pt E2	NE4	2	15	2w	17	50	400		400
Henry Beckley	1	Pt E2	NE4	2	15	2w	97		(2200)		2200
Angeline Higgins	1	S2 Fract	NW4	2	15	2w	88	74	2650	500	3150
Henry Hunt	1	N2 Fract	NW4	2	15	2w	88	74	2650	350	3420
" "	1	Pt W2	NE4	2	15	2w	19	72	420		
Lucind Stevenson	1	W Pt E2	SE4	2	15	2w	50		1500	125	1625
C F Kivette	1	E pt E2	SE4	2	15	2w	30		900		900
Ithamer Hunt	1	SW4		2	15	2w	160		4800	500	6130
" "	1	Pt W2	NE4	2	15	2w	36	28	850		
Rozella McClane	1	W2	SE4	2	15	2w	80		2400	100	2500 R
							675	54	8995	1575	20570

SECTION No. 2

Congressional Township No. 15 **, R.** 2 W.

SCALE.—Forty rods to an inch, or ten rods to a space, Congress Land, which is one mile square for a section.
Number of acres in this section, according to the United States Survey, 675 54

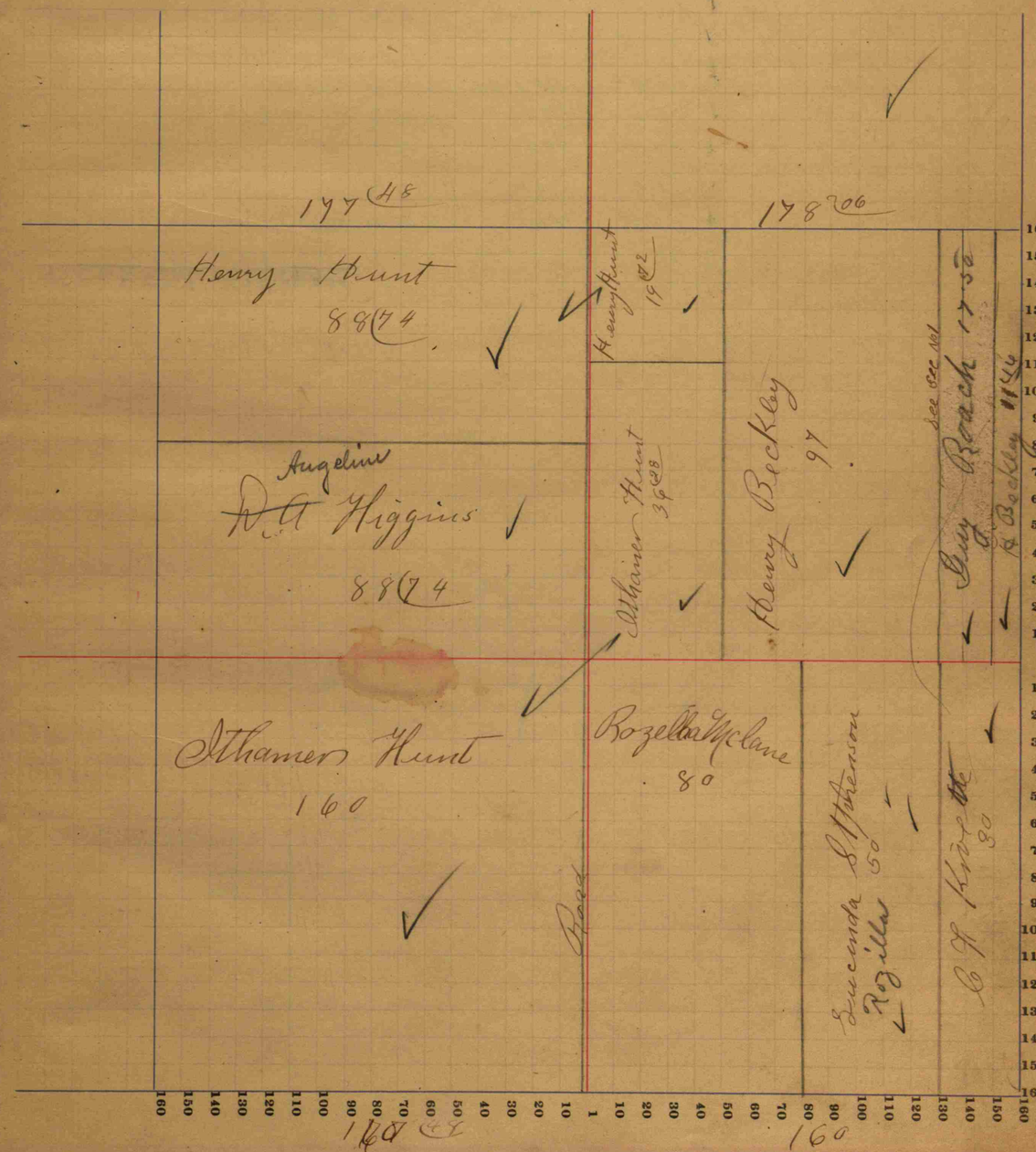

Hendricks COUNTY, INDIANA, 1895.

Assessor's Plat-Book for Marion **Township, No.** 7

Wm. B. Burford, Printer, Indianapolis.

NAMES OF OWNERS.	Number on Plat.	DESCRIPTION.	Section.	Township.	Range.	Acres.	Hundredths.	Value of Lands.	Value of Improvements.	Value of Lands and Improvements.
Morgan Stevenson	✓	S end E² SE4	3	15	2W	54		1600		1600
Joseph Allison	✓	E pt SW4 SE4	3	15	2W	10		280		280
Mary Allison	✓	Pt SW4 SE4	3	15	2W	30		850		850
Garret S Underwood	✓	S'w cor W² SW4	3	15	2W	25		600		600
C E Higgins	✓	N2 Tract NE4	3	15	2W	87		2700	200	2900
J M Ramsey	✓	Pt S2 Tract NE4	3	15	2W	80		2400	500	2900
Lou Harris	✓	NW4 SE4	3	15	2W	72	84	2160	225	2375
" "	✓	Pt NE4 SE4	3	15	2W					
" "	✓	Pt S² NE4	3	15	2W					
John T. McCown	✓	Tract NW4	3	15	2W	174	37	4900		8,750
" "	✓	Pt SE4	3	15	2W	135		3450	400	
						668	23	18730	1325	20255

SECTION No. 3

Congressional Township No. 15 **, R.** 2 W

SCALE.—Forty rods to an inch, or ten rods to a space, Congress Land, which is one mile square for a section.
Number of acres in this section, according to the United States Survey, 668 23



Hendricks COUNTY, INDIANA, 1895.

Assessor's Plat-Book for Marion **Township, No.** 7

Wm. B. Burford, Printer, Indianapolis.

NAMES OF OWNERS.	Number on Plat.	DESCRIPTION.	Section.	Township.	Range.	Acres.	Hundredths.	Value of Lands.	Value of Improvements.	Value of Lands and Improvements
Isaac West	✓	S½ W² SE4	4	15	2W	23	60	600		600
Sarah A West	✓	S½ E² S W4	4	15	2W	25	64	625		625
Michel Higgins	✓	N end E² NE4	4	15	2W	47	86	1150		1150
Martha Ramsey	✓	N end E² N W fract 4	4	15	2W	27		750	475	1225
Samuel Ramsey	✓	Pt N W 4 fract 4	4	15	2W	56		2255		2255
" "	✓	Pt E² S W 4	4	15	2W	20				
" "	✓	Pt E² N W 4	4	15	2W	11				
Mary J Wilson	✓	W² fract N E4	4	15	2W	88	84	2400	300	2700
Harriet Underwood	✓	Pt E² SE4	4	15	2W	64	50	1600	800	2875
" "	✓	Pt E² SE4 NE4	4	15	2W	20		475		
James M Underwood	✓	Pt W² SE4	4	15	2W	58	10	1500	600	3065
" "	✓	Pt W² SE4 NE4	4	15	2W	21		540		
	✓	W² NE4 SE4	4	15	2W	15	80	425		
Wm Spraguaheirs	✓	N Pt W² S W4	4	15	2W	53	25	1400		1400
Henry F Kurtz	✓	Pt W² fract N W4	4	15	2W	83		2080	450	2530
W W Graham	✓	Middle Pt E² S W4	4	15	2W	32	41	700	50	750
Casander Flynn	✓	Pt W² SE4	4	15	2W	21	90	575	125	700
						671	36	17075	2800	19875

SECTION No. 4

Congressional Township No. 15 **, R.** 2 W

SCALE.—Forty rods to an inch, or ten rods to a space, Congress Land, which is one mile square for a section.
Number of acres in this section, according to the United States Survey, 675 36



Hendricks COUNTY, INDIANA, 1895.

Assessor's Plat-Book for Washington Township, No. 7

Wm. B. Burford, Printer, Indianapolis.

NAMES OF OWNERS.	Number on Plat.	DESCRIPTION.	Section.	Township.	Range.	Acres.	Hundredths.	Value of Lands.	Value of Improvements.	Value of Lands and Improvements
Isaac West	√	S½ SW¼	5	15	2W	80		2000		2000
G.W. Wise	√	Pt W½ SE¼	5	15	2W	60		1600	275	1875
J.J. Hays	√	NW¼ SW¼	5	15	2W	40		920		920
George Montgomery	√	E½ NE¼	5	15	2W	88		2450	400	2850
Obediah & Dosie Ramsey	√	NE¼ SE¼	5	15	2W	40		1600	125	1725
" "	√	E½ SE¼	5	15	2W	20				
Nancy B Truitt	√	Pt E½ SE¼	5	15	2W	2	25	55	40	95
Mary Fields	√	Pt E½ SE¼	5	15	2W	1		30	70	100
Sarah J Bunten	√	Pt S¼ SE¼	5	15	2W	1		30	45	75
Wm Fields	√	Pt SE¼	5	15	2W	1		30		30
W. H. Wheller	√	NE¼ SW¼	5	15	2W	40		1400		1400
" "	√	W½ NW¼ SE¼	5	15	2W	20				
Benj Haynes	√	Pt W½ fract NE¼	5	15	2W	88	12	2450	450	4950
" "	√	Pt E½ fract NE¼	5	15	2W	71	41	2050		
John H Bunten Jr	√	W½ NW¼	5	15	2W	80		2240		
" "	√	Pt E½ NW¼	5	15	2W	23	80	675	200	3015
						656	64	17430	1605	19035

SECTION No. 5

Congressional Township No. 15, R. 2 W

SCALE.—Forty rods to an inch, or ten rods to a space, Congress Land, which is one mile square for a section.
Number of acres in this section, according to the United States Survey, 647.80

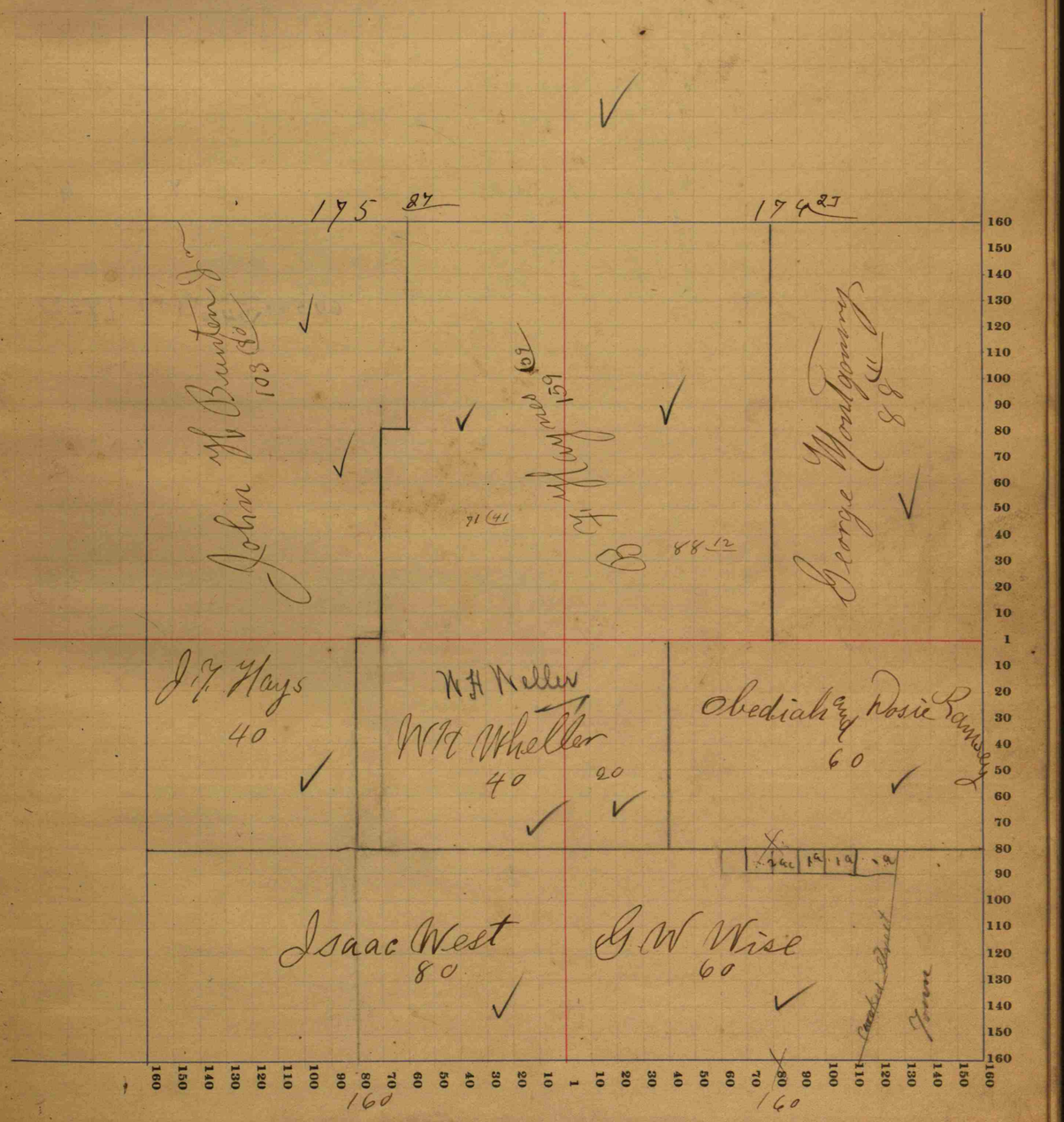

Hendricks COUNTY, INDIANA, 1895.

Assessor's Plat-Book for Marion **Township, No.** 7

Wm. B. Burford, Printer, Indianapolis.

NAMES OF OWNERS.	Number on Plat.	DESCRIPTION.	Section.	Township.	Range.	Acres.	Hundredths.	Value of Lands.	Value of Improvements.	Value of Lands and Improvements
Joseph Underwood	✓	E2 fract'l N W 4	6	15	2 W	65	53	1760		1760
John F Stephenson	✓	N Pt fract'l	6	15	2 W	108	21	3100	700	8750
	✓	Pt W2	6	15	2 W	76		2100		
	✓	Pt E2	6	15	2 W					
	✓	Pt N end W2	6	15	2 W					
	✓	E2 NE 4	6	15	2 W	85	96	2100	500	
	✓	Pt N2 NE4	6	15	2 W	10	46	250		
Franklin Underwood	✓	N2 fract'l S W 4	6	15	2 W	65	88	1800	700	3450
	✓	Pt E2 N Pt 4	6	15	2 W	33	75	950		
Jacob Ryner	✓	E2 Pt W2 S E4	6	15	2 W	90		1940		1940
Mary A Ryner	✓	Pt W2 S E4	6	15	2 W	70		1400	200	1600 R
						605	84	5400	2100	17500

SECTION No. 6

Congressional Township No. 15 **, R.** 2 W

SCALE.—Forty rods to an inch, or ten rods to a space, Congress Land, which is one mile square for a section.
Number of acres in this section, according to the United States Survey, 605 84



Hendricks COUNTY, INDIANA, 1895.

Assessor's Plat-Book for Marion **Township, No.** 7

Wm. B. Burford, Printer, Indianapolis.

NAMES OF OWNERS.	Number on Plat.	DESCRIPTION.		Section.	Township.	Range.	Acres.	Hundredths.	Value of Lands.	Value of Improvements.	Value of Lands and Improvements.
Jacob McVay Etal.	✓	Pt W½	NW¼	9	15	2W	67	36	1865	275	2140
Henry Vickery	✓	N Pt	SW¼	9	15	2W	50		1225		1225
Newton Wilson	✓	SW Pt	SW¼	9	15	2W	40		800		800
H.S. Ragan	✓	S Pt W½	SE¼	9	15	2W	20		450	150	600
O.P. Ragan	✓	Pt W½	SE¼	9	15	2W	20		450		450
Mary Depew	✓	Pt W½	SE¼	9	15	2W	20		450	50	500
Paty Graham	✓	Pt E½	SW¼	9	15	2W	10		235		715
" "	✓	Pt W½	SE¼	9	15	2W	15		355	125	
John and Paty Graham	✓	Pt N of W¼	SE¼	9	15	2W	24		560		560
Sarah Yelton	✓	E½	SE¼	9	15	2W	80		2120	100	2220
Mary G Rymer	✓	Pt NW¼	SW¼	9	15	2W	41		1000	50	1050
" "	✓	Pt S½	SW¼	9	15	2W					
W.N. Underwood Sr	✓	S End E½	NE¼	9	15	2W	41		1065		3545
" "	✓	Pt S End E½	NE¼	9	15	2W					
" "	✓	W Side E½	NE¼	9	15	2W	18		470	450	
" "	✓	Pt NE¼		9	15	2W	60		1560		
Isaac West	✓	SE¼	NW¼	9	15	2W	40		840		840
G.J. West	✓	NE¼	NW¼	9	15	2W	40		1080	400	1480
W.J. Underwood	✓	E Pt E½	NE¼	9	15	2W	38	50	1060		1060
H.L. Underwood		S End E½E½	NE¼	9	15	2W	1	50	35		35
Armilda Stevenson		Pt NW¼	NE¼	9	15	2W	1		30	40	70
Wm Byrd		Pt NW¼	NE¼	9	15	2W		80	10	90	100
Rhod Ledford		Pt NW¼	NE¼	9	15	2W		47	15	60	75
Polly Crews		Pt NW¼	~~NE¼~~	9	15	2W		50	15	40	55
Mary Lamar		Pt NW¼	NW¼	9	15	2W		28	10	75	85
Wady J Bunten		Pt NW¼	NW¼	9	15	2W	1	33	40	200	240
Wm Yorline		Pt NW¼		9	15	2W	1	85	30	140	170
Nancy Goodwin		Pt NW¼		9	15	2W	1	40	35		35 R
Franklin Sharp		Pt NW¼		9	15	2W		10	5		5
							631	74	15810	2245	18055

SECTION No. 9

Congressional Township No. 15 **, R.** 2W

SCALE.—Forty rods to an inch, or ten rods to a space, Congress Land, which is one mile square for a section.
Number of acres in this section, according to the United States Survey, 640

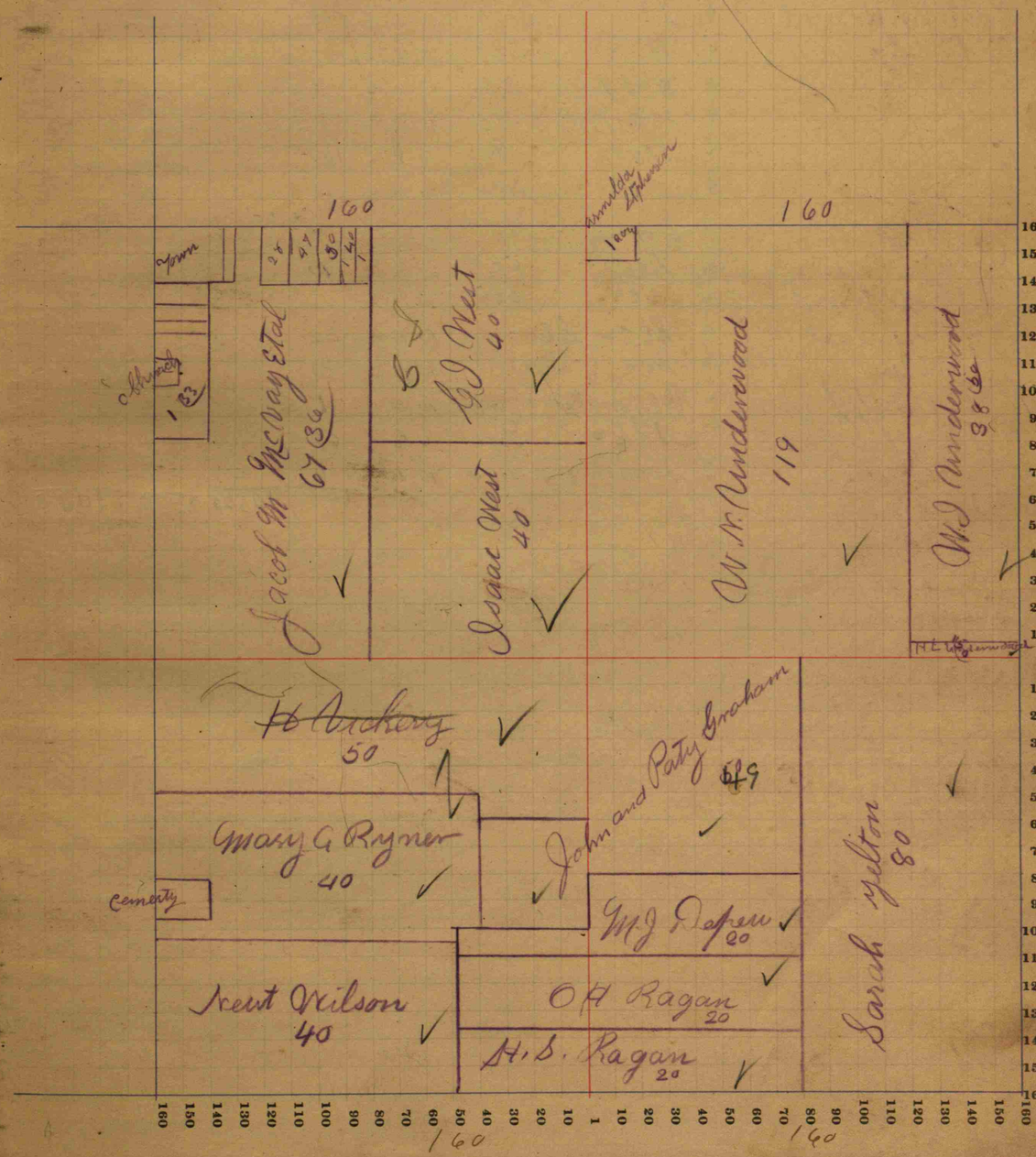

Hendricks COUNTY, INDIANA, 1895.

Assessor's Plat-Book for Marion **Township, No.** 7

Wm. B. Burford, Printer, Indianapolis.

NAMES OF OWNERS.	Number on Plat.	DESCRIPTION.		Section.	Township.	Range.	Acres.	Hundredths.	Value of Lands.	Value of Improvements.	Value of Lands and Improvements
Wm I Underwood	✓	W2	NW4	10	15	2W	80		2320	500	2820
Isaac W Stephenson	✓	E2	NW4	10	15	2W	80		2080	675	2755
Mahlon Stephenson		NW4	NE4	10	15	2W	40		920	150	1070
Robt Underwood	✓	SE4	SW4	10	15	2W	40		800		1755
" "	✓	Pt SW4	SW4	10	15	2W	38		775		
" "	✓	Pt Pt NE4	SW4	10	15	2W	7	50	90		
" "	✓	Pt Pt NW4	SE4	10	15	2W	7	50	90		
Obe Underwood	✓	SW4	NE4	10	15	2W	140		800	100	2465
" "	✓	Pt Pt	NE4	10	15	2W	32	50	650		
	✓	Pt Pt	NW4	10	15	2W	32	50	600		
	✓	Pt Pt	NE4	10	15	2W	3	50	90	175	
John Christie Martha Yount	✓	NE4	SE4	10	15	2W	40		880		880
" "	✓	SE4	SE4	10	15	2W	40		615		615
	✓	SE cor	SE4	10	15	2W	2		30		30
Harriet Underwood	✓	W2	SW4	10	15	2W	80		1900		1900
Morgan Stephenson	✓	NE cor	NW4 NE4	10	15	2W	1	30	30	600	630
Joseph H Sellers	✓	S½ E2	SE4	10	15	2W	69	50	1630	1630	1630 R
Joseph Allison	✓	NW cor	E2 NE4	10	15	2W	6		150	300	450
							640		14500	2500	17000

SECTION No. 10

Congressional Township No. 15 **, R.** 2W.

SCALE.—Forty rods to an inch, or ten rods to a space, Congress Land, which is one mile square for a section.
Number of acres in this section, according to the United States Survey, 640



Hendricks COUNTY, INDIANA, 1895.

Assessor's Plat-Book for Marion **Township, No.** 7

Wm. B. Burford, Printer, Indianapolis.

NAMES OF OWNERS.	Number on Plat.	DESCRIPTION.		Section.	Township.	Range.	Acres.	Hundredths.	Value of Lands.	Value of Improvements.	Value of Lands and Improvements.
Joseph H Sellers	1	W2	NW4	11	15	2W	80		2400	800	3200
J.P. Christie	2	S2	NW4	11	15	2W	80		2260	300	6010
" "	3	W2	NE4	11	15	2W	80		2260	350	
" "	4	Pt NE4	SE4	11	15	2W	38		840		
L.M. Christie	5	Pt E2	NE4	11	15	2W	79		2300		2300
C.H. & Mary Nettie Doward	6	SE4	SE4	11	15	2W	42		1020		
" "	7	W2	SE4	11	15	2W	80		2320	900	4240
C.H. Doward	8	Pt	SW4	11	15	2W	66		1850	100	1950
Martha E Hammond	9	Pt	SW4	11	15	2W	22	71	600		600
Frank Doward	10	Pt	SW4	11	15	2W	71		1850		1850
							638	71	17700	2450	20150

SECTION No. 11

Congressional Township No. 15 **, R.** 2 W

SCALE.—Forty rods to an inch, or ten rods to a space, Congress Land, which is one mile square for a section.
Number of acres in this section, according to the United States Survey, 640



Hendricks COUNTY, INDIANA, 1895.

Assessor's Plat-Book for Marion **Township, No.**

Wm. B. Burford, Printer, Indianapolis.

NAMES OF OWNERS.	Number on Plat.	DESCRIPTION.		Section.	Township.	Range.	Acres.	Hundredths.	Value of Lands.	Value of Improvements.	Value of Lands and Improvements.
Herbert G Howell		W Pt W2	SW4	12	15	2W	59	09	1475		1475
Harry Howell		E Pt W2	SW4	12	15	2W	59	07	1475		1475
Annie Howell		E Pt SW4		12	15	2W	69	61	1750	550	2300
.. ..		W Pt W2	SE4	12	15	2W			1475		1475
Chas E Howell		E Pt W2	SE4	12	15	2W	51	17			
Perry Hunt		E2	NE4	12	15	2W	80	70	2400	100	2500
Leora Barnett		Pt NE4		12	15	2W	30	18	835		1455
.. ..		Pt NE4		12	15	2W	14	01	410		
.. ..		Pt NE4		12	15	2W	16	29	410		
Nancy Barnett		Pt NE4		12	15	2W	53	19	1460	350	2150
.. ..		Pt NE4		12	15	2W	13	43	340		
L.M. Christie		W2	NW4	12	15	2W	80		2320	175	2495
Morgan & Stephenson		E2	NW4	12	15	2W	80		2400	800	3200
Wm. T. Lucas		Pt	NE4	12	15	2W	33	80			873
							640	74	6750	1975	18725

SECTION No. 12

Congressional Township No. 15 **, R.** 2W

SCALE.—Forty rods to an inch, or ten rods to a space, Congress Land, which is one mile square for a section.
Number of acres in this section, according to the United States Survey, 640 84

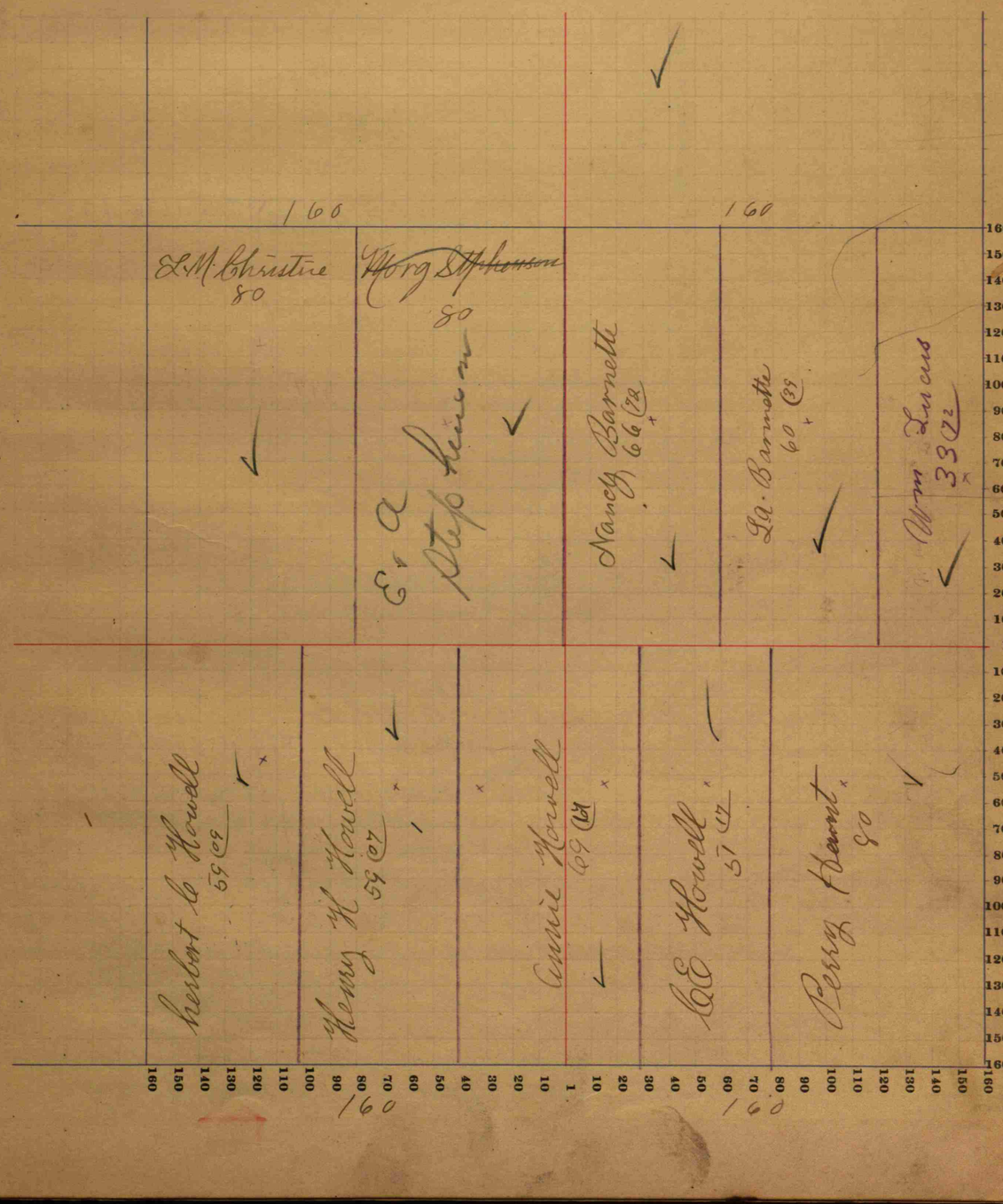

Hendricks COUNTY, INDIANA, 1895.

Assessor's Plat-Book for Marion **Township, No.** 7

Wm. B. Burford, Printer, Indianapolis.

NAMES OF OWNERS.	Number on Plat.	DESCRIPTION.	Section.	Township.	Range.	Acres.	Hundredths.	Value of Lands.	Value of Improvements.	Value of Lands and Improvements.	
C E Howell	↓	Pt NW4	13	15	2w	63		1750	300	4160	
" "	↓	W2 W2 NE4	13	15	2w	40		1100			
" "	↓	Pt E2 NW4	13	15	2w	36	88	960			
Nettie E. Downard		Pt NE4	13	15	2w	61		1600		1600	
Silghman Hadley	↓	Pt SW4	13	15	2w	153	50	4450	700	7450	
" "	↓	Pt E2 NE4	13	15	2w	61		1700			
" "	↓	E2 NE4	13	15	2w	40		1100			
Wm J. Hadley	↓	Pt SE4	13	15	2w	154	25	4700	400	5100	R
J. C. Dickerson	↓	Pt E2 NE4	13	16	2w	17	50	515	180	695	
						627	40	17875	1630	19505	

SECTION No. 13

Congressional Township No. 15 **, R.** 2 W

SCALE.—Forty rods to an inch, or ten rods to a space, Congress Land, which is one mile square for a section.
Number of acres in this section, according to the United States Survey, 640



Hendricks COUNTY, INDIANA, 1895.

Assessor's Plat-Book for Marion **Township, No.** 7

Wm. B. Burford, Printer, Indianapolis.

NAMES OF OWNERS.	Number on Plat.	DESCRIPTION.		Section.	Township.	Range.	Acres.	Hundredths.	Value of Lands.	Value of Improvements.	Value of Lands and Improvements
Ann Patterson	1	Pt E2	SE4	14	15	2w	1		25	100	125
Caroline T Christie	2	E2	NW4	14	15	2w	80		2120	400	2520
Lyda Wheeler	3	Pt SE4	SE4	14	15	2w	1	33	40	75	240
" "	4	Pt SE4	SE4	14	15	2w	2		50	75	
Lori S Beard	5	Pt SW4	SE4	14	15	2w	4		100	250	350
Alonzo T Wheeler	6	Pt SW4	SE4	14	15	2w	10		250	600	850
W. E. Harlan	7	S Pt E2	SE4	14	15	2w	10		280	100	380
Rufus King	8	SE corn	SE4 SE4	14	15	2w	6		170	100	270
Tilghman Hadley	9	Pt E2 E2	SE4	14	15	2w	43	52	1150		1150
Alfred A Wheeler	10	Pt W2	SE4	14	15	2w	70	25	1900	125	2025
	11	Pt E2	SE4	14	15	2w					
Thomas J. Christie	12	W2	NW4	14	15	2w	80		2120	100	6825
	13	Pt	SW4	14	15	2w	146		3805	750	
Joseph Haysworth	14	Pt SW4	NE4	14	15	2w	39	50	1000	150	1150
Emley Bales	15	NW4	NE4	14	15	2w	40	50	1040		1040
"	16	Pt SW4	NE4	14	15	2w		50	15		15
Elmer E Hunt	17	E2	NE4	14	15	2w	80		2120		2120
Emley Haysworth	18	Pt NW4	SE4	14	15	2w	14		335	150	485
Alfred B Tincher	19	NE2	SE4	14	15	2w	1		25		25
							639	50	16595	2975	19570

SECTION No. 14

Congressional Township No. 15 **, R.** 2 W

SCALE.—Forty rods to an inch, or ten rods to a space, Congress Land, which is one mile square for a section.
Number of acres in this section, according to the United States Survey, 640



Hendricks COUNTY, INDIANA, 1895.

Assessor's Plat-Book for Marion **Township, No.** 7

Wm. B. Burford, Printer, Indianapolis.

NAMES OF OWNERS.	Number on Plat.	DESCRIPTION.		Section.	Township.	Range.	Acres.	Hundredths.	Value of Lands.	Value of Improvements.	Value of Lands and Improvements.
D L Hodges		E2	SW4	15	15	2W	80		1600	50	2450
		E2 W2	SW4	15	15	2W	40		800		
Robert G Hodges		W2 W2	SW4	15	15	2W	40		760	60	820
Joseph Haysworth		NW4	SE4	15	15	2W	40		800	100	900
Harper Haysworth		SW4	SE4	15	15	2W	40		880	150	1030
Taylor Sanders		Pt SE4	NE4	15	15	2W	37	50	900	100	1000
Evan Hadley		Pt SE4	NE4	15	15	2W	1	50	35	25	85
		Pt SE4	NE4	15	15	2W	1		25		
Wm Bales		Pt NE4	SE4	15	15	2W	14		335		335
G W Christie		W2	NW4	15	15	2W	80		1860		1860
G W and T D Christie		E2	NW4	15	15	2W	80		2000	600	4600
		W2	NE4	15	15	2W	80		2000		
Emley Haysworth		Pt NE4	SE4	15	15	2W	24		625		625
Martha Yount		NE4	NE4	15	15	2W	40		615	80	695
Thomas J Christie		Pt SE4	SE4	15	15	2W	39	78	900		900
Mary A Stevenson		Pt SE4	SE4	15	15	2W		22	10	160	170
							640		14145	1325	15470

SECTION No. 15

Congressional Township No. 15 **, R.** 2 W

SCALE.—Forty rods to an inch, or ten rods to a space, Congress Land, which is one mile square for a section.
Number of acres in this section, according to the United States Survey, 640



Hendricks COUNTY, INDIANA, 1895.

Assessor's Plat-Book for Marion **Township, No.** 7

Wm. B. Burford, Printer, Indianapolis.

NAMES OF OWNERS.	Number on Plat.	DESCRIPTION.		Section.	Township.	Range.	Acres.	Hundredths.	Value of Lands.	Value of Improvements.	Value of Lands and Improvements
Joshua Graham		N²	NW4	16	15	2w	80		1680	100	1780
Calvin Campbell		W² S²	NW4	16	15	2w	40		800	100	900
Jonathan Odell		E²	NE4	16	15	2w	80		1520		1520
Salana Haywerth		S²	SE4	16	15	2w	80		1520	100	1620
Malind Stephenson		NE4	SW4	16	15	2w	40		660		660
Leanah Wright		W²	NE4	16	15	2w	80		1520	150	1670
H. S. Ragan		N²	SE4	16	15	2w	80		1520		1520
Ella D Hays		S² S²	NW4	16	15	2w	40		800	400	1200
Henry Hays		NW4	SW4	16	15	2w	40		800	60	860
A W Kelley		SW4	SW4	16	15	2w	40		800	125	925
Allen Kelley		SE4	SW4	16	13	2w	40		600		600
							640		12220	1035	13255

SECTION No. 16

Congressional Township No. 15 **, R.** 2 W

SCALE.—Forty rods to an inch, or ten rods to a space, Congress Land, which is one mile square for a section.
Number of acres in this section, according to the United States Survey, 640



Hendricks COUNTY, INDIANA, 1895.

Assessor's Plat-Book for Marion **Township, No.** 7

Wm. B. Burford, Printer, Indianapolis.

NAMES OF OWNERS.	Number on Plat.	DESCRIPTION.	Section.	Township.	Range.	Acres.	Hundredths.	Value of Lands.	Value of Improvements.	Value of Lands and Improvements
M. C. Underwood		NE¼ NE¼	17	15	2w	40		1040		1040
Jemima J. Thompson		SE¼ NE¼	17	15	2w	40		840		840
A. W. Kelly		W½ NE¼	17	15	2w	80		1920		4250
Henry Hays		N pt SE¼	17	15	2w	114		2280	50	4250
Henry Hays		S pt SE¼	17	15	2w	46		965		965
Blacketer Lewis		NE¼ NW¼	17	15	2w	60		1330	200	1730
" "		W½ SE¼	NW¼	17	16	2w				
Wesley Blacketer		S½ SE¼	NW¼	17	15	2w	20	520	75	1515
" "		NE¼	SW¼	17	15	2w	40	920		
Emsley Blacketer		SE¼	SW¼	17	15	2w	40	880	100	980
Henry Vickery		W½	SW¼	17	15	2w	80	2000		2000
Henry Underwood		W½	NW¼	17	15	2w	80	2080	150	2230
							640	14975	575	15550

SECTION No. 17

Congressional Township No. 15 **, R.** 2 W.

SCALE.—Forty rods to an inch, or ten rods to a space, Congress Land, which is one mile square for a section.
Number of acres in this section, according to the United States Survey, 640



Hendricks COUNTY, INDIANA, 1895.

Assessor's Plat-Book for Marion **Township, No.**

Wm. B. Burford, Printer, Indianapolis.

NAMES OF OWNERS.	Number on Plat.	DESCRIPTION.	Section.	Township.	Range.	Acres.	Hundredths.	Value of Lands.	Value of Improvements.	Value of Lands and Improvements.
Henry Underwood		E½ NE¼	18	15	2w	80		2080		2080
Malind Sharp		Pt W½ NE¼	18	15	2w	76	50	1975	325	2300
John Harris		Pt W½ NE¼	18	15	2w	3	50	90	50	2220
" "		W½ SE¼	18	15	2w	80		2080		
Nicodemus Harris		E½ SE¼	18	15	2w	80		2080	200	2280
Bedial J Harris		SW¼ NW¼ Fractl	18	15	2w	133	87	3135	100	3235
Thomas M Sharp		S Pt NW¼ Fractl	18	15	2w	61	31	1300	100	1400
James A Sharp		Pt NW¼	18	15	2w	52	64	1050	100	1150
Allen Kelly		Pt W½ NW¼	18	15	2w	20		520	550	520
						577	82	14310	875	15185

SECTION No. 18

Congressional Township No. 15 **, R.** 2W

SCALE.—Forty rods to an inch, or ten rods to a space, Congress Land, which is one mile square for a section.
Number of acres in this section, according to the United States Survey, 577 82

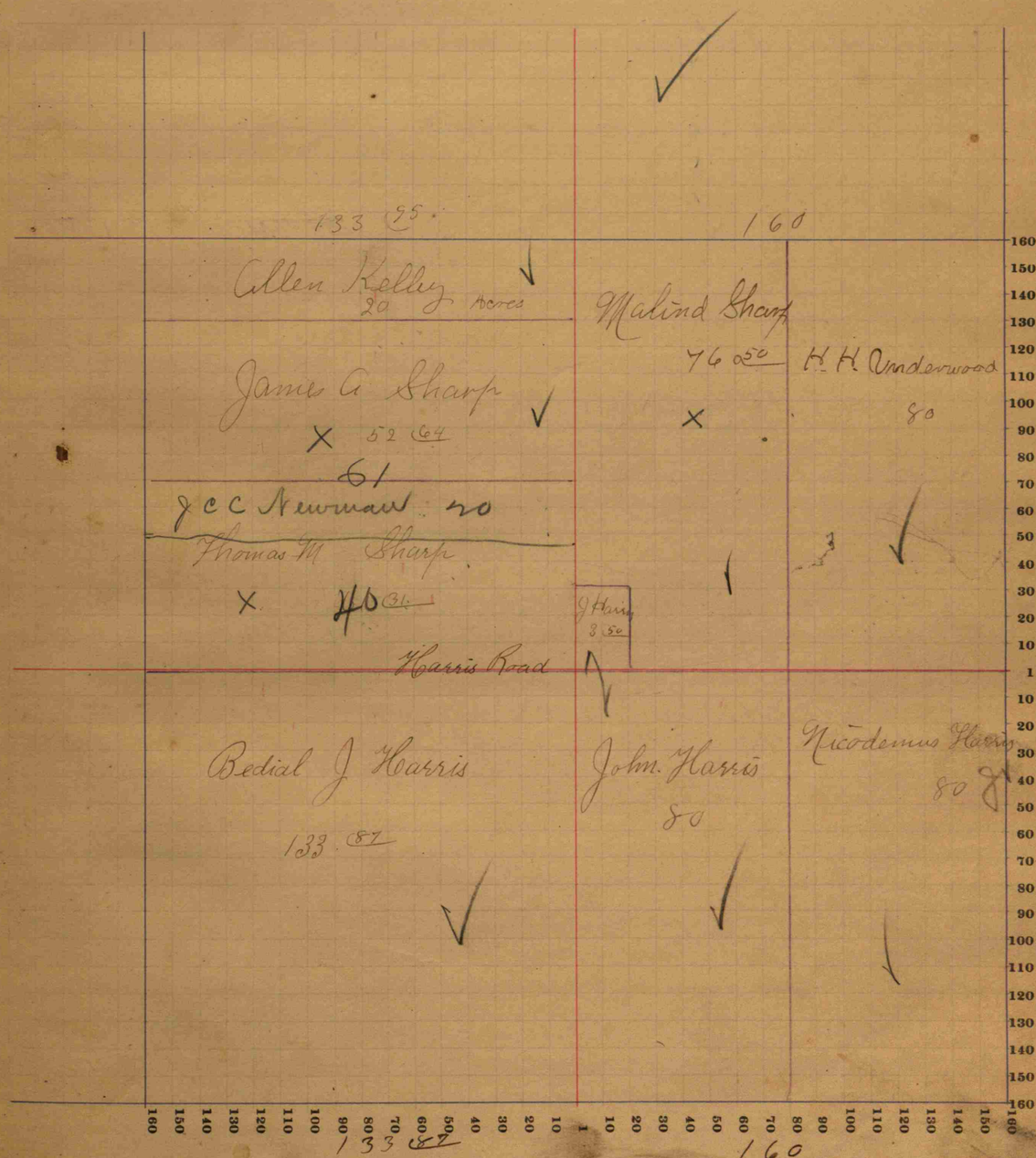

Hendricks COUNTY, INDIANA, 1895.

Assessor's Plat-Book for Marion **Township, No.** 7

Wm. B. Burford, Printer, Indianapolis.

NAMES OF OWNERS.	Number on Plat.	DESCRIPTION.	Section.	Township.	Range.	Acres.	Hundredths.	Value of Lands.	Value of Improvements.	Value of Lands and Improvements.
Daniel Hunt	1	Fract'l SW4	19	15	2W	133	36	3425	400	7555
" "	1	W2 SE4	19	15	2W	80		2080		
" "	1	N2 Fract'l NW4	19	15	2W	66	62	1650		
Margret McMurry	1	S2 Fract'l NW4	19	15	2W	64	62	1665		1665
M.E. Chatham	1	S side SW4 NE4	19	15	2W	53	33	1160	175	1335
Lewis G Hays	1	S side NW4 NE4	19	15	2W	53	34	1160		1160
" "	1	N side S2 NE4	19	15	2W					
W.E. Greenlee	1	N side N2 NE4	19	15	2W	53	33	1160	100	1260
W.S. Christie	1	E2 SE4	19	15	2W	80		2080	400	2480
						586	60	13380	1075	15455

SECTION No. 19

Congressional Township No. 15 **, R.** 2 W

SCALE.—Forty rods to an inch, or ten rods to a space, Congress Land, which is one mile square for a section.
Number of acres in this section, according to the United States Survey, 586 60



Hendricks COUNTY, INDIANA, 1895.

Assessor's Plat-Book for Marion **Township, No.** 7

Wm. B. Burford, Printer, Indianapolis.

NAMES OF OWNERS.	Number on Plat.	DESCRIPTION.	Section.	Township.	Range.	Acres.	Hundredths.	Value of Lands.	Value of Improvements.	Value of Lands and Improvements
Henry Nickery		W½ SW¼	20	15	2W	80		1760		7780
" "		N W¼	20	15	2W	160		3840	500	
" "		W½ NE¼	20	15	2W	80		1680		
Frank Johnson		E½ SW¼	20	15	2W	80		1400		2640
" "		NW¼ SE¼	20	15	2W	40		700		
		N of SW¼ SE¼	20	15	2W	18	70	340	200	
Elizabeth A. Gross		NE¼ NE¼	20	15	2W	40		680	150	830
Preston T Long		N½ SE¼ NE¼	20	15	2W	20		440	225	665
Zimri Hunt		S of W½ SE¼	20	15	2W	21	30	425	100	525
Harry J Milligan		P of E½ SE¼	20	15	2W	78	50	1550	350	2340
" "		S End SE¼ NE¼	20	15	2W	20		440		
						638	50	13250	1525	14775

SECTION No. 20

Congressional Township No. 15 **, R.** 2 W

SCALE.—Forty rods to an inch, or ten rods to a space, Congress Land, which is one mile square for a section.
Number of acres in this section, according to the United States Survey, 640



Hendricks COUNTY, INDIANA, 1895.

Assessor's Plat-Book for Marion **Township, No.** 7

Wm. B. Burford, Printer, Indianapolis.

NAMES OF OWNERS.	Number on Plat.	DESCRIPTION.	Section.	Township.	Range.	Acres.	Hundredths.	Value of Lands.	Value of Improvements.	Value of Lands and Improvements.
James W Chadd	✓	S End W2 fract NW4	19	16	2w	40	53	800	100	900
David Chadd	✓	N End W2 fract N4	19	16	2w	14		250	30	280
Mary E Hays	✓	S Pt SE4 SE4	19	16	2w	17		345	35	380
Wm E Vannice	✓	S Pt fract SW4	19	16	2w	33	60	675		675
Milton B Vannice	✓	Middle Pt E2 SE4	19	16	2w	16	25	335		335
J J C. Clay	✓	NW4 NE4	19	16	2w	40		810	150	31.40
" "	✓	Pt E2 NE4	19	16	2w	17		600		
" "	✓	Pt E2 NE4	19	16	2w	34		808		
" "	✓	Pt W2 NW4	20	16	2w	See Sec 20		See 20		
" "	✓	Pt E2 NE4	19	16	2w	89				
" "	✓	Pt W2 NW4	20	16	2w					
" "	✓	N E fract NW4	19	16	2w	32		620		
" "	✓	Pt E2 SE4	19	16	2w	49		960		
	✓	Pt W2 SW4	19	16	2w					
Rebeca C. Rose	✓	NW4 SE4	See Sec 20 19	16	2w	40		900		900
Flora Rose	✓	SW4 SE4	19	16	2w	40		980	150	1130
" "	✓	Pt E2 SE4	19	16	2w	9	80			
Om Rose	✓	Middle Pt E2 SE4	19	16	2w	36	50	735		735
		Middle Pt W2 SW4	20	16	2w					
James W Haynes	✓	N End fract SW4	19	16	2w	80		1680		1680
James Hays	✓	S E pt NW4	19	16	2w	64	62			
Amand E McCloud	✓	NW Cor E2 NE4	19	16	2w	2		50		50 R
						548		9940	465	10405

Sec 19 and 20 3 & 1 acres short
See Sec 20 fro Clays land

SECTION No. 19

Congressional Township No. 16 **, R.** 2 W

SCALE.—Forty rods to an inch, or ten rods to a space, Congress Land, which is one mile square for a section.
Number of acres in this section, according to the United States Survey, 549 &c



Hendricks COUNTY, INDIANA, 1895.

Assessor's Plat-Book for Marion **Township, No.** 7

Wm. B. Burford, Printer, Indianapolis.

NAMES OF OWNERS.	Number on Plat.	DESCRIPTION.		Section.	Township.	Range.	Acres.	Hundredths.	Value of Lands.	Value of Improvements.	Value of Lands and Improvements.
Edwin Y Kurtz		Pt E2	NE4	20	16	2w	67	93	1200		1200
Mary Gowins		SE4	SW4	20	16	2w	40		780	125	1685
		SW4	SE4	20	16	2w	40		780		
Oliver S Gowins		NE4	SW4	20	16	2w	40		780		3435
		NW4	SE4	20	16	2w	40		780		
		E2	SE4	20	16	2w	80		1450	425	
Mary E Hay		S of R SW4	SW4	20	16	2w	15		375		375
Milton B Vannice		Middle of	SW4	20	16	2w	16		335		335
Jacob F Kurtz		W2	NE4	20	16	2w	80		1540	325	3645
		E2	NW4	20	16	2w	80		1540		
		Pt	NW4	20	16	2w	12	07	240		
J B Clay		Pt W2	SW4	20	16	2w	112		1550		1550
		Pt	SE4	20	16	2w	17		300		300
							640				
O M Rose		Middle of	W2W4	20	16	2w	See 14	See 80	11650	875	12525

SECTION No. 20

Congressional Township No. 16 **, R.** 2 W.

SCALE.—Forty rods to an inch, or ten rods to a space, Congress Land, which is one mile square for a section.
Number of acres in this section, according to the United States Survey, 640



Hendricks COUNTY, INDIANA, 1895.

Assessor's Plat-Book for Marion Township, No. 7

Wm. B. Burford, Printer, Indianapolis.

NAMES OF OWNERS.	Number on Plat.	DESCRIPTION.		Section.	Township.	Range.	Acres.	Hundredths.	Value of Lands.	Value of Improvements.	Value of Lands and Improvements.
Henry F. Kurtz	1	SE¼	SW¼	21	16	2W	40		1000		1000
	1	NW¼	SE¼	21	16	2W	40		860		860
Jesse W. Wynn	2	Pt SE¼	NE¼	21	16	2W	05		1000		1000
	2	Pt SE¼	SE¼	21	16	2W					
John H Bunten	3	NE¼	NE¼	21	16	2W	40		800	175	1125
	3	N Pt SE¼	NE¼	21	16	2W	7		150		
Mary C Dooley	4	NW¼	NE¼	21	16	2W	40		800		800
Adon J. Dooley	5	E side E½	NW¼	21	16	2W	55	90	1000	100	1850
	5	SW¼	NE¼	21	16	2W	40		700		
	5	Pt E½	NE¼	21	16	2W	3		50		
John D Wisehart	6	E½	SE¼	21	16	2W	80		2480	350	2830
	6	Pt NE¼	SE¼	21	16	2W	15				
	6	E Side	NW¼ SW¼	21	16	2W	21	20			
Margret Dickerson	7	Pt NE	SW¼	21	16	2W	5		75		75
William S Dickerson	7	Pt NE¼	SW¼	21	16	2W	35		1200	1200	1350
	7	SW¼	SW¼	21	16	2W	40			150	
Edwin M Kurtz	8	W side E½	NW¼	21	16	2W	104	10	1700		1700
	8	SW	NW¼	21	16	2W					
Jacob Rymer	9	Pt NW¼	SW¼	21	16	2W	18	80	265		265
							640		12080	775	12855

SECTION No. 21

Congressional Township No. 16, R. 2W

SCALE.—Forty rods to an inch, or ten rods to a space, Congress Land, which is one mile square for a section.
Number of acres in this section, according to the United States Survey, 640

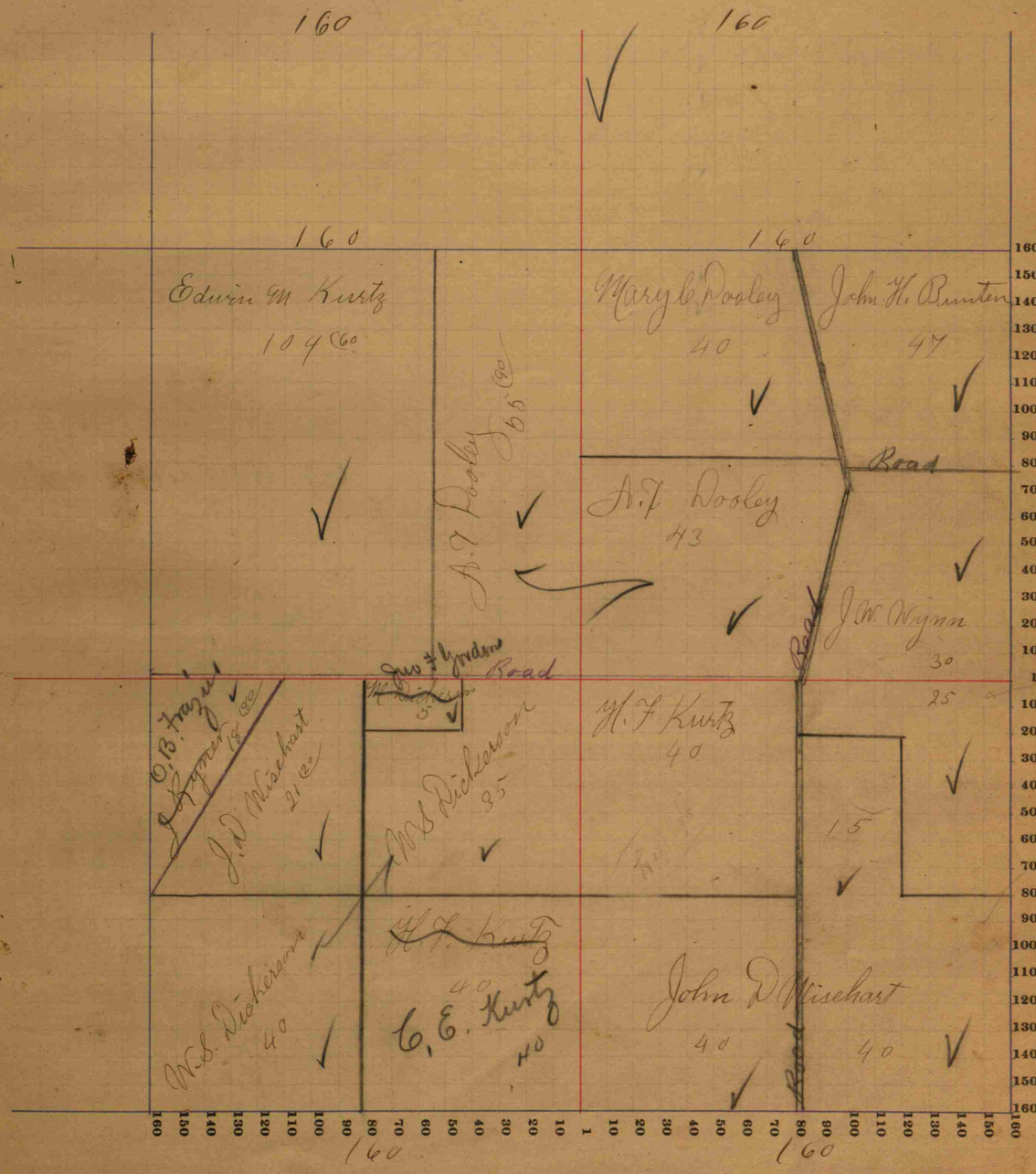

Hendricks COUNTY, INDIANA, 1895.

Assessor's Plat-Book for Marion **Township, No.** 7

Wm. B. Burford, Printer, Indianapolis.

NAMES OF OWNERS.	Number on Plat.	DESCRIPTION.	Section.	Township.	Range.	Acres.	Hundredths.	Value of Lands.	Value of Improvements.	Value of Lands and Improvements.
Jerry G. Tusby		SE¼ NE¼	22	16	2W	40		1040	200	1240
Marcella Robbins.		W½ W½ SE¼	22	16	2W	40		2780		2780
		PtE² SW¼	22	16	2W	7.7				
Geo Montgomery		E½ W½ SE¼	22	16	2W	40		1000		1000
Laura Tinder		E½ SE¼	22	16	2W	80		2100		2100
Jonathan Walton		W½ NE¼	22	16	2W	80		1900		3650
		E PtE² NW¼	22	16	2W	58		1400	350	
Gabrial Beeson		NW¼ SW¼	22	16	2W	40		890	125	1015
John Robbins		NE¼ NE¼	22	16	2W	40		1100		1100
Horace Cook		PtW² NE¼	22	16	2W	40		960		960
Mary Jones		PtE² NE¼	22	16	2W	22		960		960
		E Pt W² NW¼	22	16	2W	18				
John H Burton		W Pt NW¼ NW¼	22	16	2W	10		190		190
J.W. Wynn		W Pt SW¼ NE¼	22	16	2W	11		190		190
W.F. Kurtz		SW¼ SW¼	22	16	2W	40		1030		1030
		W Side SE¼ SW¼	22	16	2W	3				
						639		15540	675	16215

1 Gore Short in this Sc

SECTION No. 22

Congressional Township No. 16 **, R.** 2W

SCALE.—Forty rods to an inch, or ten rods to a space, Congress Land, which is one mile square for a section.
Number of acres in this section, according to the United States Survey, 640



Hendricks COUNTY, INDIANA, 1895.

Assessor's Plat-Book for Marion **Township, No.** 7

Wm. B. Burford, Printer, Indianapolis.

NAMES OF OWNERS.	Number on Plat.	DESCRIPTION.		Section.	Township.	Range.	Acres.	Hundredths.	Value of Lands.	Value of Improvements.	Value of Lands and Improvements
Silas A Cline		Pt	NE4	23	16	2w	47		1315		3910
		Pt	NE4	23	16	2w	80		2320	275	
D B McCown		Pt	NE4	23	16	2w	43		1360		1360
Geo Montgomery		SE2	NW4	23	16	2w	70		2070	100	2170
Wm L Robbins		Pt W2	NW4	23	16	2w	79	50	2080	50	2130
Christy J Campbell		W2 E2	SW4	23	16	2w	40		1200		3600
		W2	SW4	23	16	2w	80		2400		
Nora L Hamrick		W2	SE4	23	16	2w	80		2280	125	3545
		E2 E2	SW4	23	16	2w	40		1140		
Wm F Hamrick		E2	SE4	23	16	2w	80		2200		2200
							639	50	18365	550	18915

SECTION No. 23

Congressional Township No. 16 **, R.** 2 W

SCALE.—Forty rods to an inch, or ten rods to a space, Congress Land, which is one mile square for a section.
Number of acres in this section, according to the United States Survey, 640



H Endricks COUNTY, INDIANA, 1895.

Assessor's Plat-Book for Marion **Township, No.** 7

Wm. B. Burford, Printer, Indianapolis.

NAMES OF OWNERS.	Number on Plat.	DESCRIPTION.		Section.	Township.	Range.	Acres.	Hundredths.	Value of Lands.	Value of Improvements.	Value of Lands and Improvements.
Wm T. Harris	✓	Pt	NE¼	24	16	2w	5		150		750
	✓	Pt W²	NE¼	24	16	2w	20		600		
D. B McLown	✓	Pt	SE¼	24	16	2w	76		2140	600	8400
	✓	Pt E	NW¼	24	16	2w	74	75	2340		
	✓	W Pt	W² NE¼	24	14	2w	29	39	840		
	✓	W²	NW¼	24	16	2w	80		2480		
John A Ramsey	✓	S Pt	NE¼	24	16	2w	30		900	200	1100
Wm F Hamrick	✓	SW¼		24	14	2w	160		4400	100	6750
	✓	Pt	SE¼	24	16	2w	82	68	2250		
Martha J Swindler	✓	E²	NE¼	24	16	2w	80		2000		2000
							637	82	18100	900	19000

SECTION No. 24

Congressional Township No. 16 **, R.** 2 W

SCALE.—Forty rods to an inch, or ten rods to a space, Congress Land, which is one mile square for a section.
Number of acres in this section, according to the United States Survey, 640

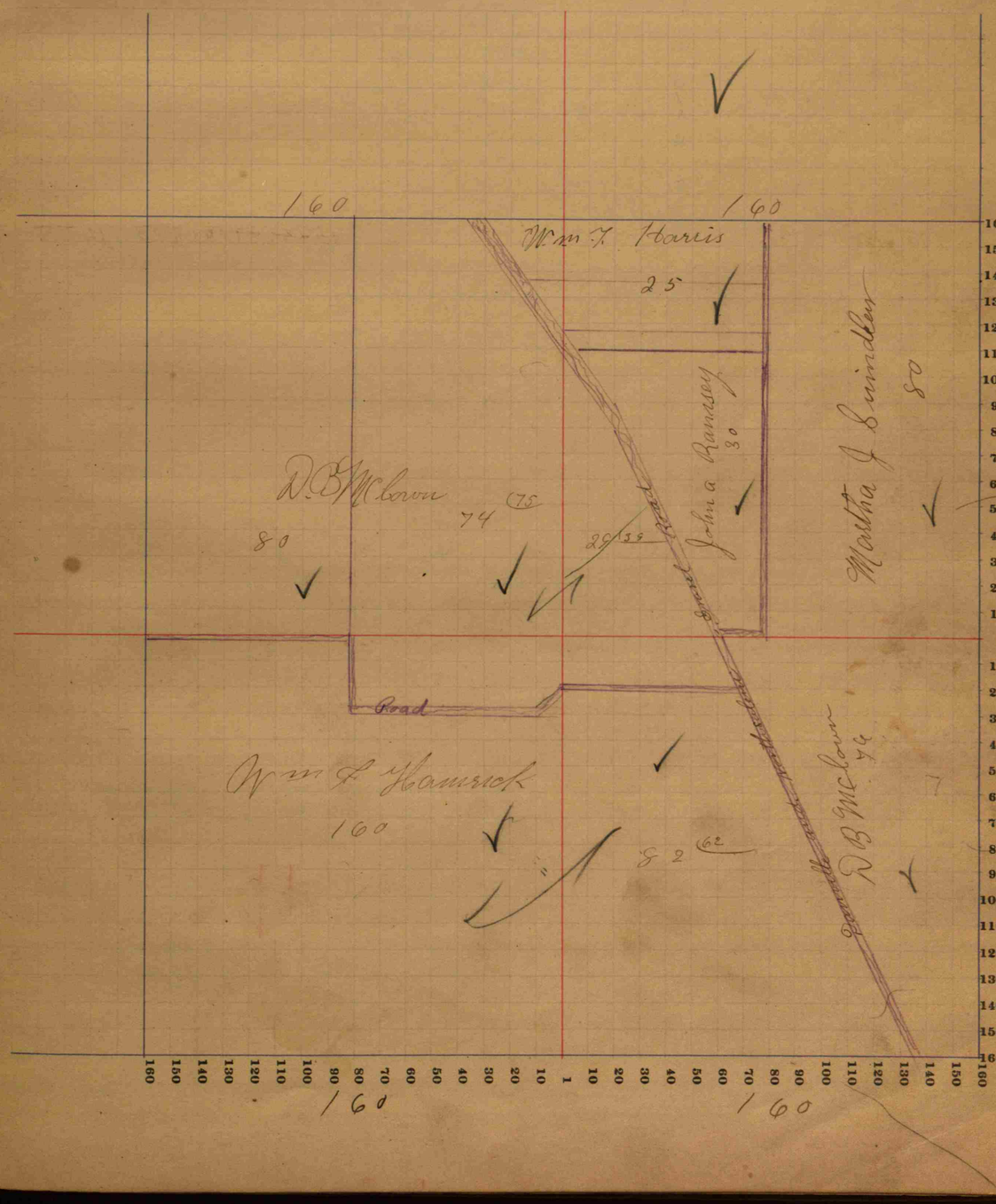

Hendricks COUNTY, INDIANA, 1895.

Assessor's Plat-Book for Marion **Township, No.** 7

Wm. B. Burford, Printer, Indianapolis.

NAMES OF OWNERS.	Number on Plat.	DESCRIPTION.	Section.	Township.	Range.	Acres.	Hundredths.	Value of Lands.	Value of Improvements.	Value of Lands and Improvements.	
Josiah F. Cline		W2 SW4	25	16	2W	80		2320	150	2470	
Jane T Bonifield		E2 SW4	25	16	2W	80		2320	225	2545	
John T. McCown		W2 NE4	25	16	2W	80		2200		4400	
		E2 NW4	25	16	2W	80		2200			
James L McCown		W2 NW4	25	16	2W	80		2200		2200	
Eliz J Daugherty		E2 NE4	25	16	2W	80		2280		2280	
Cassie Hardwick		S end W2 SE4	25	16	2W	26		780		780	
Fount Hardwick		PW2 SE4	25	16	2W	54		1620		1620	
Lilly O Noland		PT E2 NE4	25	16	2W	34	70	730		730	R
E D Thomas		PT E2 NE4	25	16	2W	45	30	1100		1100	
						640		17750	375	18125	

SECTION No. 25

Congressional Township No. 16, R. 2 W

SCALE.—Forty rods to an inch, or ten rods to a space, Congress Land, which is one mile square for a section.
Number of acres in this section, according to the United States Survey, 640



Hendricks COUNTY, INDIANA, 1895.

Assessor's Plat-Book for Marion **Township, No.** 7

Wm. B. Burford, Printer, Indianapolis.

NAMES OF OWNERS.	Number on Plat.	DESCRIPTION.		Section.	Township.	Range.	Acres.	Hundredths.	Value of Lands.	Value of Improvements.	Value of Lands and Improvements
Henry Hunt		W2	SE4	26	16	2W	79	50	2220		2220
Josiah F Cline		E2	SE4	26	16	2W	80		2320	150	2470
Warren Hardwick		E2	NW4	26	16	2W	80		2040		6420
" "		NE2	SW4	26	16	2W	80		2040	50	
" "		E2	SW4	26	16	2W	80		2240	30	
Emley Sears		W2	SW4	26	16	2W	29		870	75	2235
" "		S2 SW4	NE4	26	16	2W	43		1290		
L M. Hamrick		NW4	NE4	26	16	2W	40		1100		1650
" "		W2 SW4	NE4	26	16	2W	20		550		
James B Dooley		Middle Pt W2	SW4	26	14	2W	18	64	570	275	845
James L McCown		E2	NE4	26	16	2W	80		2200		2200 R
John F Tinder		Pt E2 SE4	SW4	26	16	2W	7	52	225	265	490
							639	38	17665	865	18530

SECTION No. 26

Congressional Township No. 16 **, R.** 2 W

SCALE.—Forty rods to an inch, or ten rods to a space, Congress Land, which is one mile square for a section.
Number of acres in this section, according to the United States Survey, 640



Hendrick COUNTY, INDIANA, 1895.

Assessor's Plat-Book for Marion **Township, No.** 7

Wm. B. Burford, Printer, Indianapolis.

NAMES OF OWNERS.	Number on Plat.	DESCRIPTION.		Section.	Township.	Range.	Acres.	Hundredths.	Value of Lands.	Value of Improvements.	Value of Lands and Improvements.
C.M. Hamrick		NE¼	NE¼	27	16	2W	40		1100		1100
" "		W½ SE¼	NE¼	27	16	2W	20		550		550
Emley Sears		Pt E²	SE¼	27	16	2W	25		750		1440
		S² SE¼	NE¼	27	16	2W	23		620		
James B Dooley		Pt E²	SE¼	27	16	2W	33	23	990		990
John F Tinder		Pt E²	SE¼	27	16	2W	20	73	625		625
Geo Montgomery		W²	SE¼	27	16	2W	80		2400	50	
" "		W²	NE	27	16	2W	80		2280	50	5740
		NE¼	NW¼	27	16	2W	40		960		
John F Underwood		E²	SW¼	27	16	2W	80		2400	400	2800
Hannah Mills		Pt SE¼	NW¼	27	16	2W	15		520		520
Julia Montgomery		S Pt SE	NW¼	27	16	2W	25		710		710
Henry F Kurtz		W²	NW¼	27	16	2W	80		2400		2400
Jacob L Kurtz		W²	NW¼	27	16	2W	80		2080	650	2730
							640		18333	1150	17305

SECTION No. 27

Congressional Township No. 14 **, R.** 2W

SCALE.—Forty rods to an inch, or ten rods to a space, Congress Land, which is one mile square for a section.
Number of acres in this section, according to the United States Survey, 640



Hendricks COUNTY, INDIANA, 1895.

Assessor's Plat-Book for Marion **Township, No.** 7

Wm. B. Burford, Printer, Indianapolis.

NAMES OF OWNERS.	Number on Plat.	DESCRIPTION.	Section.	Township.	Range.	Acres.	Hundredths.	Value of Lands.	Value of Improvements.	Value of Lands and Improvements.
Henry F Kurtz	✓	E½ NE¼	28	16	2W	80		2320	350	5370
" "	✓	NW¼ NE¼	28	16	2W	40		1000	700	
" "	✓	NE¼ NW¼	28	16	2W	40		1000		
Louisa J Wynn	✓	N end W½ NW¼	28	16	2W	20		410		410
Wm F Parker	✓	SE¼ SW¼	28	16	2W	40		1040	250	1290
Anderson Hedge	✓	S½ NW¼	28	16	2W	80		2000	460	6460
" "	✓	W½ SE¼	28	16	2W	80		2320	700	
" "	✓	NE¼ SW¼	28	16	2W	40		1040		
" "	✓	S½ SW¼ NE¼	28	16	2W	20		660		
C A Hedge	✓	W½ SW¼ NE¼	28	16	2W	20		450	100	550
A J Dooley	✓	E½ SE¼	28	16	2W	80		2320	450	2770
Lewis N Dooley	✓	W½ SW¼	28	16	2W	80		2000		2000
+ Otis S Hedge	✓	S½ NW¼ NW¼	28	16	2W	20		450	100	550
						640		16950	2630	19600

SECTION No. 28

Congressional Township No. 16 **, R.** 2 W

SCALE.—Forty rods to an inch, or ten rods to a space, Congress Land, which is one mile square for a section.
Number of acres in this section, according to the United States Survey, 640



Hendricks COUNTY, INDIANA, 1895.

Assessor's Plat-Book for Marion **Township, No.** 7

Wm. B. Burford, Printer, Indianapolis.

NAMES OF OWNERS.	Number on Plat.	DESCRIPTION.	Section.	Township.	Range.	Acres.	Hundredths.	Value of Lands.	Value of Improvements.	Value of Lands and Improvements.
Edom R Hadley Estate	✓	NE4	29	16	2W	160		4260	350	7730
" "	✓	E2 NW4	29	16	2W	80		2080		
" "	✓	SW4 NW4	29	16	2W	40		1040		
Henry H Faught	✓	E2 SE4	29	16	2W	80		2160	225	3465
" "	✓	E2 W2 SE4	29	16	2W	40		1080		
Milton Cannice	✓	NW4 NW4	29	16	2W	40		985	225	1205
Jame Hays	✓	E2 SW4	29	16	2W	80		3200	350	3730
" "	✓	W2 W2 SE4	29	16	2W	40		1080	100	
Wm M. Rose	✓	W2 SW4	29	16	2W	80		1920	200	2120
						640		16800	1450	18250

SECTION No. 29

Congressional Township No. 16 **, R.** 2 W

SCALE.—Forty rods to an inch, or ten rods to a space, Congress Land, which is one mile square for a section.
Number of acres in this section, according to the United States Survey, 640



Hendricks COUNTY, INDIANA, 1895.

Assessor's Plat-Book for Marion **Township, No.** 7

Wm. B. Burford, Printer, Indianapolis.

NAMES OF OWNERS.	Number on Plat.	DESCRIPTION.	Section.	Township.	Range.	Acres.	Hundredths.	Value of Lands.	Value of Improvements.	Value of Lands and Improvements.	
Wm S. Harris	✓	Pt E½ & SE4	31	16	2W	36		1080	550	1630	
Franklin Haynes	✓	NE4	31	16	2W	160		4650	650	6510	
" "	✓	Pt Pt E½ SE4	31	16	2W	40		1100			
" "	✓	Pt NE4 SE4	31	16	2W	4		110			
Thomas H Harris	✓	Pt fract NW4	31	16	2W	73		2020	200	4690	
" "	✓	Pt S½ SW4 fract	31	16	2W	53		1360			
" "	✓	S end NW fract	31	16	2W	2		50			
" "	✓	N end NW fract	31	16	2W	40		1040			
John F Stephenson	✓	S½ fract	31	16	2W	58		1600	200	4100	R
" "	✓	S Pt SE4	31	16	2W	80		2300			
						556.24		15330	1600	16930	

SECTION No. 31

Congressional Township No. 16 **, R.** 2W

SCALE.—Forty rods to an inch, or ten rods to a space, Congress Land, which is one mile square for a section.
Number of acres in this section, according to the United States Survey, 550.24

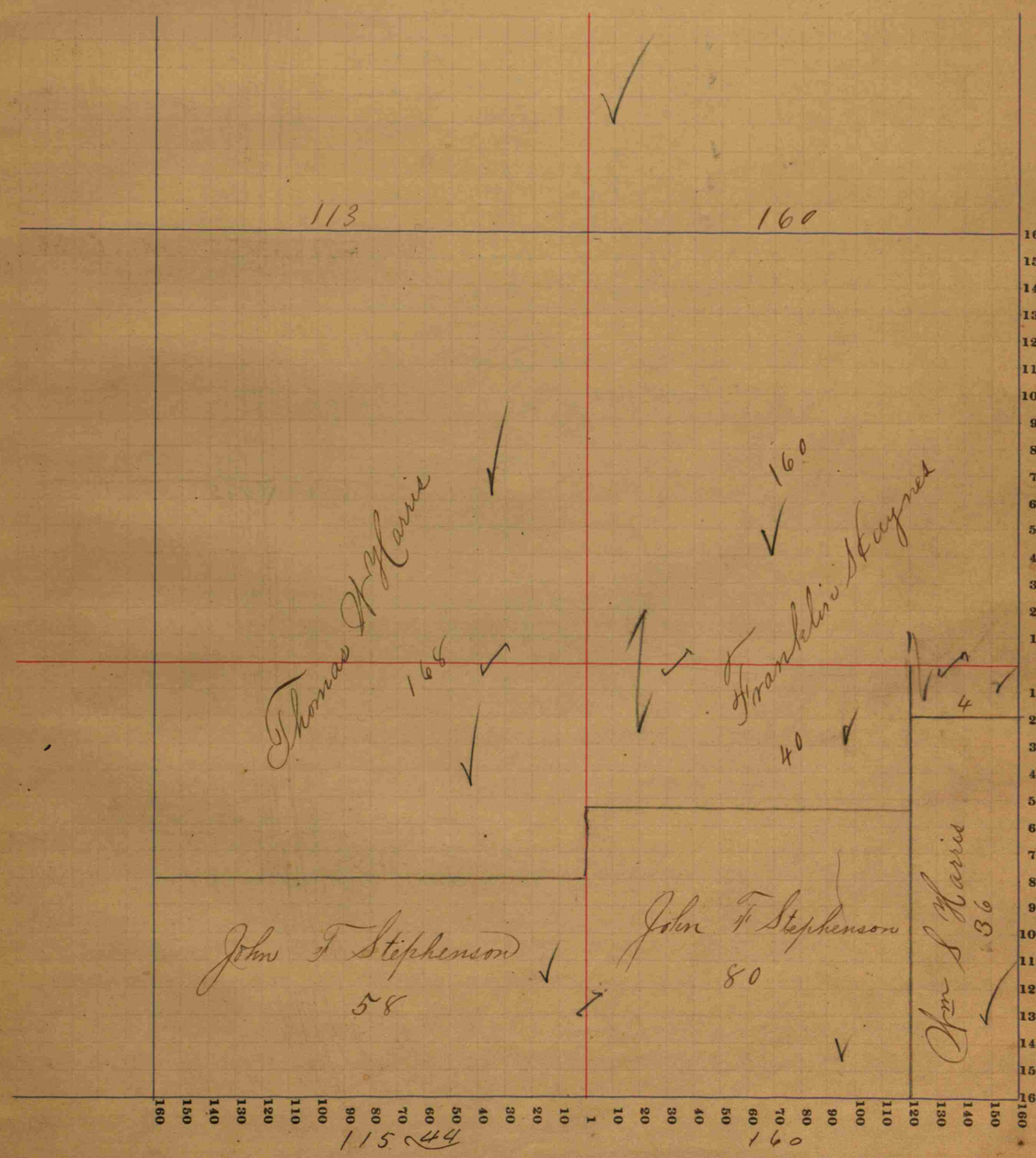

Hendricks COUNTY, INDIANA, 1895.

Assessor's Plat-Book for Marion **Township, No.** 7

Wm. B. Burford, Printer, Indianapolis.

NAMES OF OWNERS.	Number on Plat.	DESCRIPTION.	Section.	Township.	Range.	Acres.	Hundredths.	Value of Lands.	Value of Improvements.	Value of Lands and Improvements.
Wm Bunten	✓	Pt E2 SE4	32	16	2w	79	25	2000	100	2100
Harve Hays	✓	S. Pt E2 NE4	32	16	2w	47		1350	130	1480
" "	✓	S pt W2 NE4	32	16	2w					
James Hays	✓	Pt W2 NE4	32	16	2w	60		1630		1630
" "	✓	Pt E2 NW4	32	16	2w					
J. M. Ramsey	✓	S Pt E2 SW4	32	16	2w	46		1200		1200
James Bunten		Pt W2 SE4	32	16	2w		50	15		15
Rebecca Bunten	✓	Pt W2 SE4	32	16	2w	9	50	285		285
John A Bunten	✓	N Pt E2 SW4	32	16	2w	34		965		5945
" "	✓	Pt W2 SE4	32	16	2w	70		2010	650	
" "	✓	Pt E2 NW4	32	16	2w	80		2320		
" "	✓	Pt W2 NE4	32	16	2w					
Wm S Harris	✓	Pt W2 SW4	32	16	2w	79	50	2335		2675
" "	✓	Pt W2 SW4	32	16	2w	12		340		
James W Haynes	✓	Pt Pt W2 SE4	32	16	2w	68		1470	225	2195
Sarah E West	✓	N Pt E2 NE4	32	16	2w	53		1600	375	1975
Geo Montgomery		Pt E2 SE4	32	16	2w		75	25		25
						639	50	18045	1480	19525

R

SECTION No. 32

Congressional Township No. 16 **, R.** 2 W.

SCALE.—Forty rods to an inch, or ten rods to a space, Congress Land, which is one mile square for a section.

Number of acres in this section, according to the United States Survey, 640



Hendricks COUNTY, INDIANA, 1895.

Assessor's Plat-Book for Marion **Township, No.** 7

Wm. B. Burford, Printer, Indianapolis.

NAMES OF OWNERS.	Number on Plat.	DESCRIPTION.		Section.	Township.	Range.	Acres.	Hundredths.	Value of Lands.	Value of Improvements.	Value of Lands and Improvements
Harve Hays	✓	Pt W2	NW4	33	16	2W	79		2280	550	4040
"	✓	S½ NW4	SW4	33	16	2W	40		1060	150	
Wm T Higgins	✓	E2	NE4	33	16	2W	80		2400		2400
James T. Bunten	✓	W2	SW4	33	16	2W	80		1840	225	2065
Michel Higgins	✓	SE4		33	16	2W	160		4500		6270
" "	✓	SW4	NE4	33	16	2W	40		860		860
" "	✓	SE4	NW4	33	16	2W	40		860		860
Martha J Ramsey	✓	SE4	SW4	33	16	2W	40		980	980	980
Jefferson Tinder	✓	NW4	NE4	33	16	2W	40		1200	175	1375
Laurana Parker	✓	NE4	NW4	33	16	2W	40		1100		1100
							639		17080	1100	18180

SECTION No. 33

Congressional Township No. 16 **, R.** 2 W

SCALE.—Forty rods to an inch, or ten rods to a space, Congress Land, which is one mile square for a section.
Number of acres in this section, according to the United States Survey, 640



Hendricks COUNTY, INDIANA, 1895.

Assessor's Plat-Book for Marion **Township, No.** 7

Wm. B. Burford, Printer, Indianapolis.

NAMES OF OWNERS.	Number on Plat.	DESCRIPTION.	Section.	Township.	Range.	Acres.	Hundredths.	Value of Lands.	Value of Improvements.	Value of Lands and Improvements
Michel Higgins		S½	34	16	2w	160		4880	650	5330
Mary Kellam	✓	W2 SE4	34	16	2w	80		2400		2400
Geo Montgomery	✓	E2 NE4	34	16	2w	80		2400	400	6400
" "	✓	E2 SE4	34	16	2w	80		2400		
" "	✓	NW4 NE4	34	16	2w	40		1200		
John F. Underwood	✓	E2 NW4	34	16	2w	80		2400		
" "	✓	S NW4 NE4	34	16	2w	40		1200	100	3700
H. H. Kurtz	✓	W2 NW4	34	16	2w	80		2400	225	2625 R
						640		18680	1375	20055

SECTION No. 34

Congressional Township No. 16, R. 2 W.

SCALE.—Forty rods to an inch, or ten rods to a space, Congress Land, which is one mile square for a section.
Number of acres in this section, according to the United States Survey, 640



Hendricks COUNTY, INDIANA, 1895.

Assessor's Plat-Book for Marion **Township, No.** 7

Wm. B. Burford, Printer, Indianapolis.

NAMES OF OWNERS.	Number on Plat.	DESCRIPTION.		Section.	Township.	Range.	Acres.	Hundredths.	Value of Lands.	Value of Improvements.	Value of Lands and Improvements	
David Griggs	✓	W2	SW4	35	16	2W	80		2400	275	3875	
" "	✓	SE4	SW4	35	16	2W	40		1200			
Rebecca Beckley	✓	SE2	NE4	35	16	2W	79	05	2290	625	2915	
Wm H. Tinder Heirs	✓	SE4		35	16	2W	160		3840	425	4265	
Mc Cantz	✓	Pt NE	NE4	35	16	2W	5	95	25	50	75	
Warren Hardwick	✓	NW4		35	16	2W	160		4800	650	9020	
" "	✓	W2	NE4	35	16	2W	80		2220	150		
" "	✓	NE4	SE4	35	16	2W	40		1200			R
							640		17975	2175	20150	

SECTION No. 35

Congressional Township No. 16 **, R.** 2 W.

SCALE.—Forty rods to an inch, or ten rods to a space, Congress Land, which is one mile square for a section.
Number of acres in this section, according to the United States Survey, 640

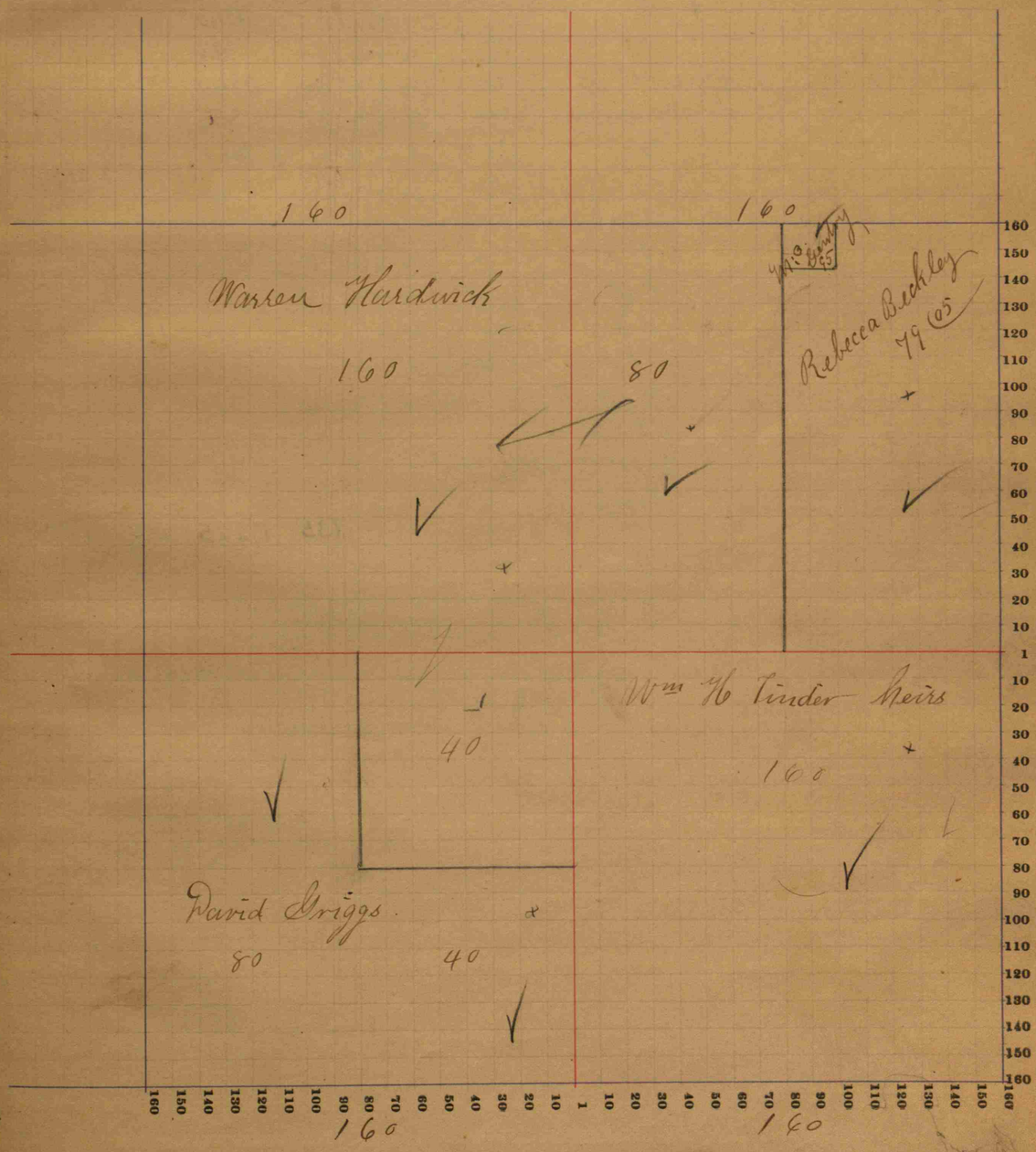

Hendricks COUNTY, INDIANA, 1895.

Assessor's Plat-Book for Marion **Township, No.** 7

Wm. B. Burford, Printer, Indianapolis.

NAMES OF OWNERS.	Number on Plat.	DESCRIPTION.		Section.	Township.	Range.	Acres.	Hundredths.	Value of Lands.	Value of Improvements.	Value of Lands and Improvements
Jeptha R Sears	1	NW4	NW4	36	16	2w	40		1160	200	6320
" "	1	E2	SW4	36	16	2w	80		2360		
" "	1	NE4	SW4	36	16	2w	40		980		
" "	1	Pt W2	NE4	36	16	2w	41		1040		
		Pt W2	SE4	36	16	2w	23		580		
J.E. & E.J. Dougherty		E2	NE4	36	16	2w	80		2340		5065
" " "		E Pt W2	NE	36	16	2w	27		825		
		Pt E2	SE4	36	16	2w	61	73	1900		
Jessie F. Dodson		Pt W2	SE4	36	16	2w	56		1650	275	2825
" "		Pt E2	SE4	36	16	2w	18	27	650		
		SE Corner	W2 NE4	36	16	2w	12		350		
Matilda Williams		E Pt SE4	SW4	36	16	2w	17		380		380
Eliza Williams		SW4	NE4	36	16	2w	40		900	160	1750
		Pt NW4	SW4	36	16	2w	30	50	690		
Eliza A. Williams		Middle Pt	SE4 SW4	36	16	2w	17		380		380
Sarah C Williams		Pt SW4		36	16	2w	17		380		380
Ella Williams		Middle Pt	SE Pt W2 SW4	36	16	2w	17	25	380		380
Telghman Williams		SW cor	W2 SW4	36	16	2w	17	25	380		380
							635		17225	635	17860

SECTION No. 36

Congressional Township No. 16 **, R.** 2 W.

SCALE.—Forty rods to an inch, or ten rods to a space, Congress Land, which is one mile square for a section.
Number of acres in this section, according to the United States Survey, 640



_____ COUNTY, INDIANA, 1895.

Assessor's Plat-Book for _____ **Township, No.** _____

Wm. B. Burford, Printer, Indianapolis.

NAMES OF OWNERS.	Number on Plat.	DESCRIPTION.	Section.	Township.	Range.	Acres.	Hundredths.	Value of Lands.	Value of Improvements.	Value of Lands and Improvements.

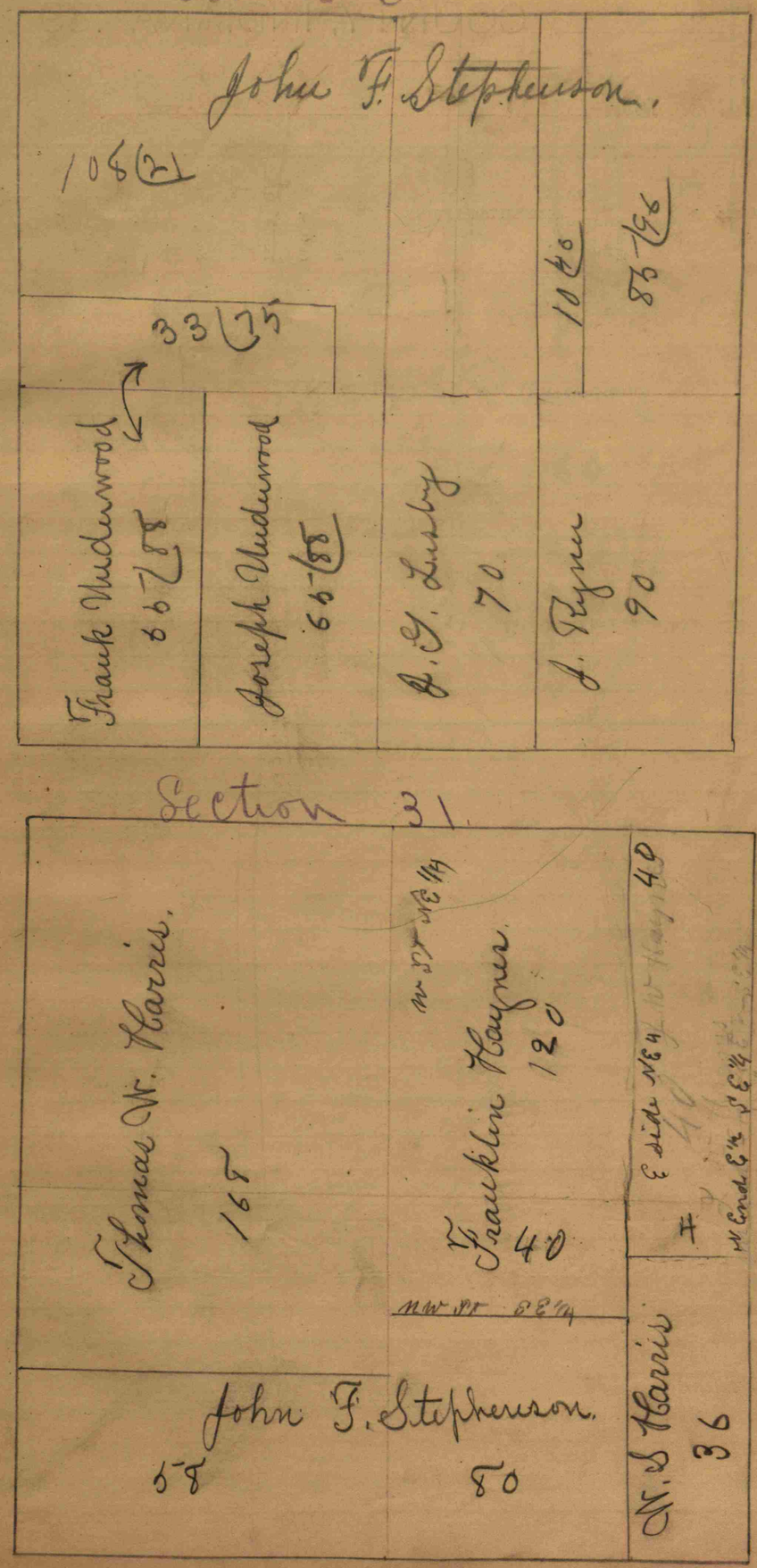

_____ COUNTY, INDIANA, 189_____

Assessor's Plat-Book for _____

NAMES OF OWNERS.	Number.	DESCRIPTION OF LOTS.	In-Lots.	Out-Lots.	Parts of In-Lots.	Parts of Out-Lots.	No. Sq're or Blk.	Value of Lots.	Value of Improvements.	Value of Lots and Improvements.

