R'S

PLA[illegible]OK.

Marion Township.

Hendricks County.

1915

R'S

PLA OK.

Marion Township.

Hendricks County.

1915

COUNTY, INDIANA, 19

Assessor's Plat-Book for MAYON Township, No.

Wm. B. Burford, Blank Book Mfr., Indianapolis.

NAMES OF OWNERS.	Number on Plat.	DESCRIPTION.	Section.	Township.	Range.	Acres.	Hundredths.	Value of Lands.	Value of Improvements.	Value of Lands and Improvements.
James Hays	1	W½ N W¼ S E¼	19	16	2W	20		330		2295
" "	"	S E fr. N W¼	"	"	"	62	81	1640		
" "	"	S " W½ N E¼	"	"	"					
" "	"	Pt S W¼ N E¼	"	"	"	2		30	75	
Wm E Vannice	2	S fr. S W¼	"	"	"	33	60	930		2300
" "	"	Pt S W fr. ¼	"	"	"	40		1350		
Frank E Hays	3	S fr. W½ S E¼	"	"	"	49	80	1300		1800
" "	"	Pt E½ S E¼	"	"	"					
" "	"	S½ N W¼ S E¼	"	"	"	20		500		
Jas W Ichadd	4	S end W½ fr N W¼	"	"	"	16		510	400	2810
" "	"	Pt W½ N W¼	"	"	"	14		450	150	
" "	"	" S W fr ¼	"	"	"	40		1300		
Martha E Ichadd	5	" W½ W½ N W¼	"	"	"	10		325		865
" "	"	N end S fr. N W fr ¼	"	"	"	16	32	540		
J. J. & Clay	6	Pt S E¼	"	"	"	54	75	1760	300	7280
" "	"	E½ N E¼	"	"	"	80		2440		
" "	"	N W¼ N E¼	"	"	"	40		1200		
" "	"	Pt N½ N W¼	"	"	"	46		1380	150	
						545	27	16225	1075	17300

SECTION No. 19

Congressional Township No. 16, R. 2W

SCALE: Forty rods to an inch, or ten rods to a space, Congress Land, which is one mile square for a section.
Number of acres in this section, according to the United States Survey, 547.20 acres

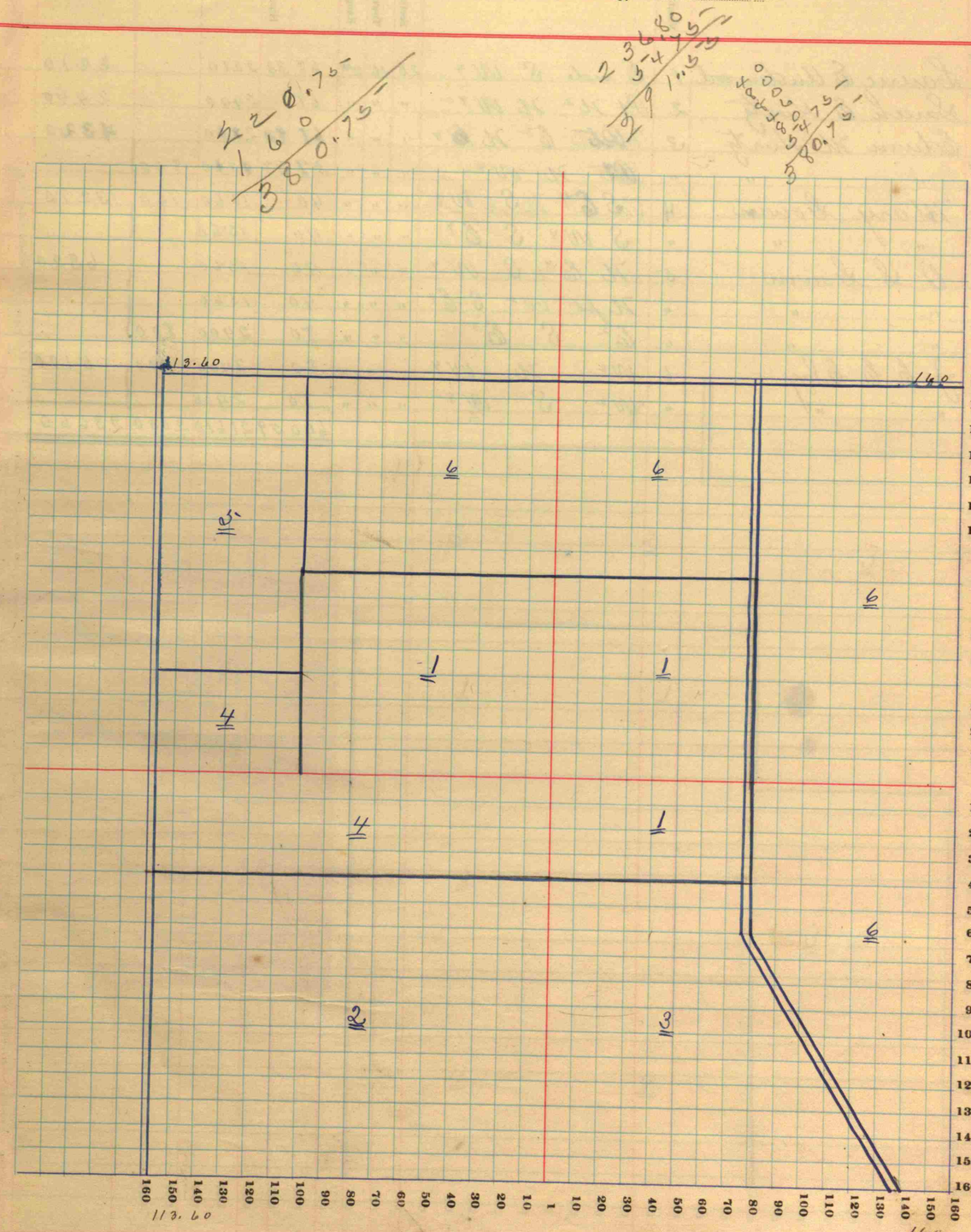

COUNTY, INDIANA, 19

Assessor's Plat-Book for MARION Township, No.

Wm. B. Burford, Blank Book Mfr., Indianapolis.

NAMES OF OWNERS.	Number on Plat.	DESCRIPTION.	Section.	Township.	Range.	Acres.	Hundredths.	Value of Lands.	Value of Improvements.	Value of Lands and Improvements.
James Hays	1	W² N W¼ S E¼	19	16	2E	20		330		2295
" "	"	S E fr N W¼	"	"	"	62	81	1640		
" "	"	S " W² N E¼	"	"	"					
" "	"	Pt S W¼ N E¼	"	"	"	2		50	75	
Wm E Vannice	2	S fr S W¼	"	"	"	33	60	930		2300
" "	"	Pt S W fr ¼	"	"	"	40		1350		
Frank E Hays	3	S fr W² S E¼	"	"	"	49	80	1300		1800
" "	"	Pt E² S E¼	"	"	"					
" "	"	S² N W¼ S E¼	"	"	"	20		500		
Jas W Ehadd	4	S end W² fr N W¼	"	"	"	16		510	400	2810
" "	"	Pt W² N W¼	"	"	"	14		450	150	
" "	"	" S W fr ¼	"	"	"	40		1300		
Martha E Ehadd	5	" W² W² N W¼	"	"	"	10		325		865
" "	"	N end S fr N W fr ¼	"	"	"	16	32	540		
J. J. & Clay	6	Pt S E¼	"	"	"	54	75	1760	300	7280
" "	"	E² N E¼	"	"	"	80		2440		
" "	"	N W¼ N E¼	"	"	"	40		1200		
" "	"	Pt N² N W¼	"	"	"	46		1380	150	
						545	27	16225	1075	17300

SECTION No. 19

Congressional Township No. 16 , R. 2W

SCALE: Forty rods to an inch, or ten rods to a space, Congress Land, which is one mile square for a section.
Number of acres in this section, according to the United States Survey, 547.20 acres

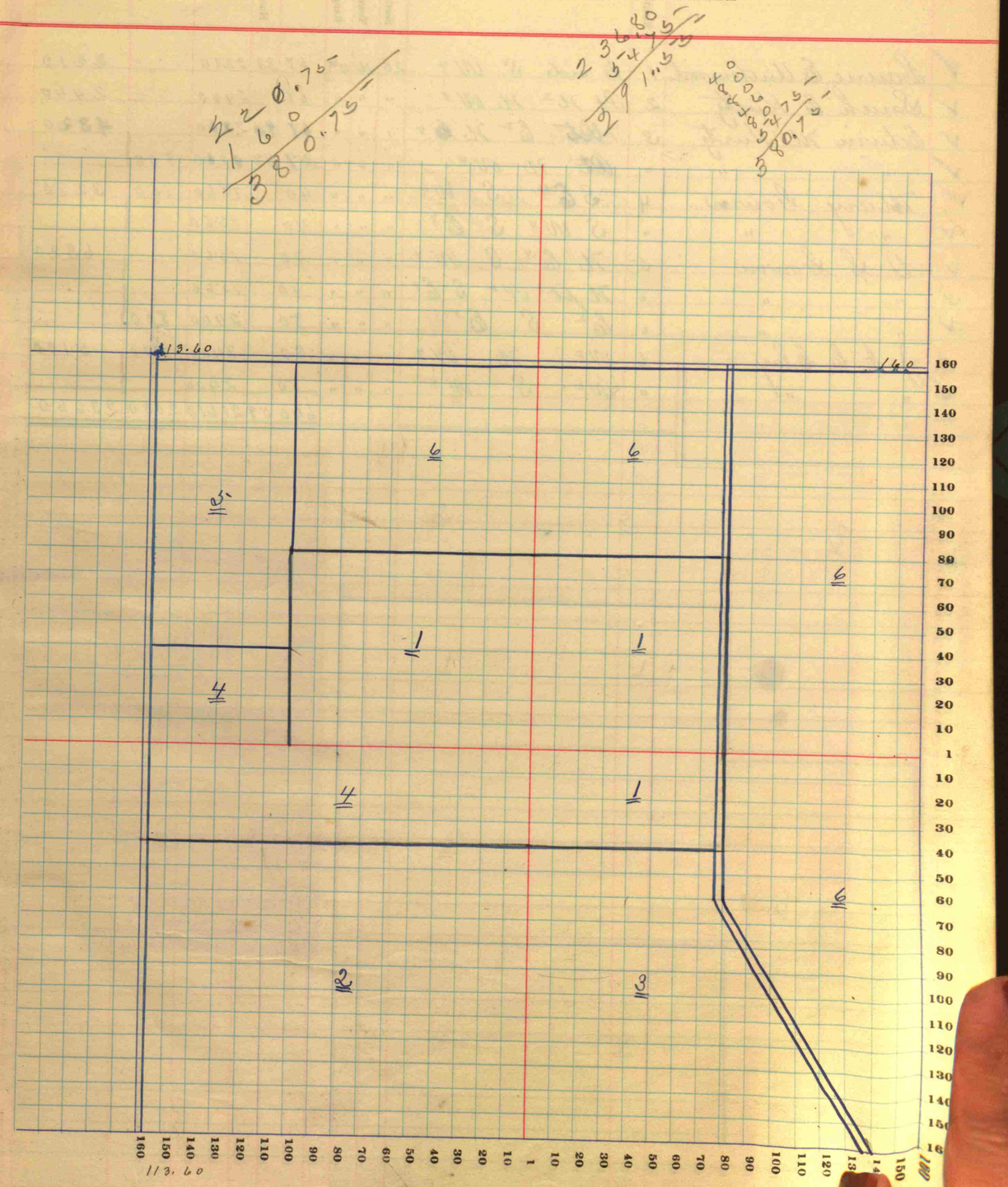

COUNTY, INDIANA, 19

Assessor's Plat-Book for MARION Township, No.

Wm. B. Burford, Blank Book Mfr., Indianapolis.

	NAMES OF OWNERS.	Number on Plat.	DESCRIPTION.	Section.	Township.	Range.	Acres.	Hundredths.	Value of Lands.	Value of Improvements.	Value of Lands and Improvements.
✓	Laurie E Underwood	1	E side S W 4	20	16	2W	67	33	2210		2210
✓	Sarah E Kurtz	2	Pt N 2 N W 4	"	"	"	68		2440		2440
✓	Edwin M Kurtz	3	Pt E 2 N E 4	"	"	"	67	99	2260		4320
✓	" "	"	Pt N W 4	"	"	"	37	33	1240	800	
✓	Mary Gowin	4	S E 4 S W 4	"	"	"	40		1560	150	3270
✓	" "	"	S W 4 S E 4	"	"	"	40		1560		
✓	O. S Gowin	5	N E 4 S W 4	"	"	"	40		1560		6320
✓	" "	"	N pt W 2 S E 4	"	"	"	40		1560		
✓	" "	"	E 2 S E 4	"	"	"	80		2400	800	
✓	J. C. C. Clay	6	W 2 N W 4	"	"	"	80		2400	300	5100
✓	" "	"	W 2 S W 4	"	"	"	80		2400		
							640	59	21610	2050	23660

SECTION No. 20

Congressional Township No. 14 , R. 2W

SCALE: Forty rods to an inch, or ten rods to a space, Congress Land, which is one mile square for a section.
Number of acres in this section, according to the United States Survey, 640 acres

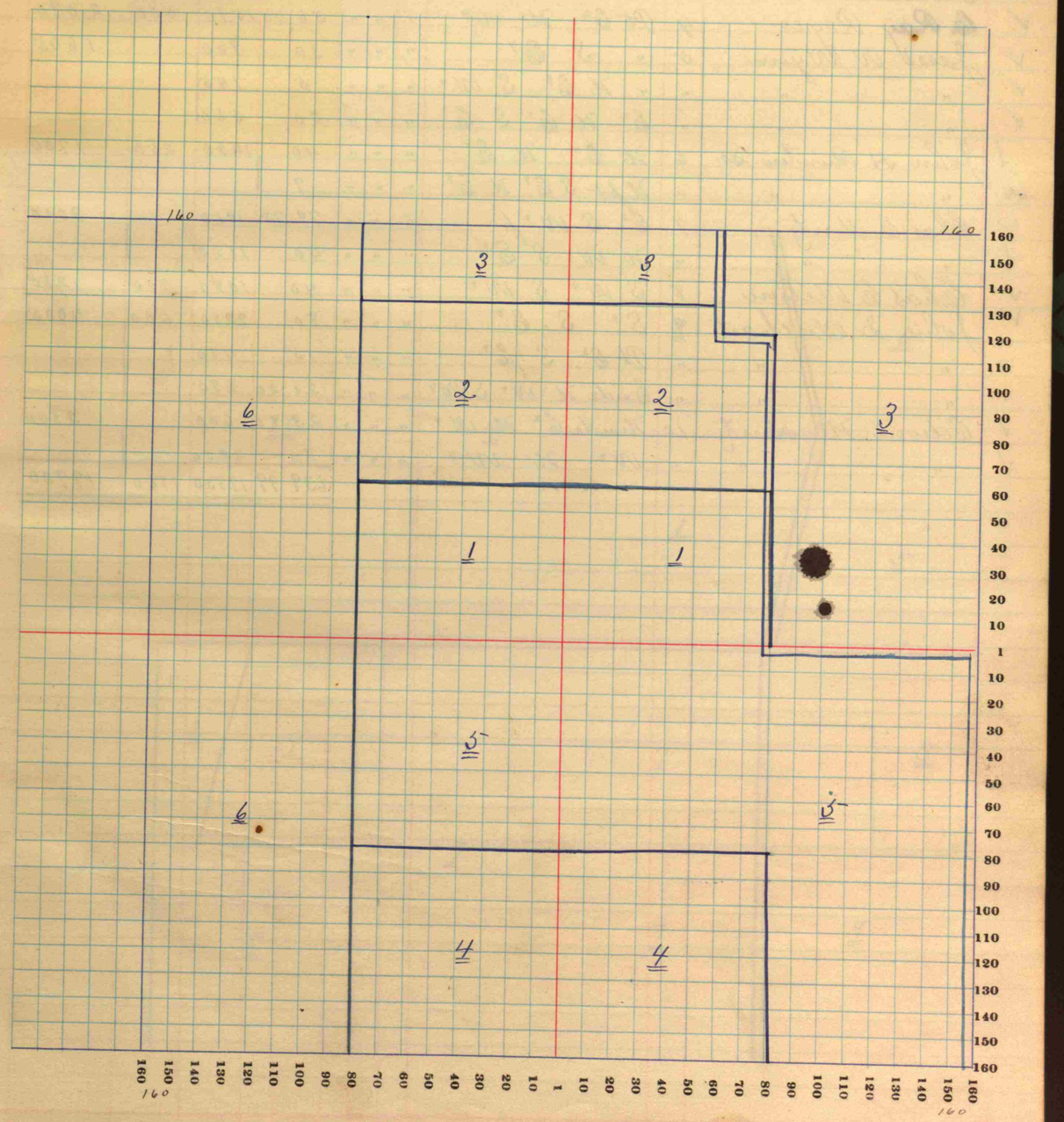

COUNTY, INDIANA, 19

Assessor's Plat-Book for MARION Township, No.

Wm. B. Burford, Blank Book Mfr., Indianapolis.

	NAMES OF OWNERS.	Number on Plat.	DESCRIPTION.	Section.	Township.	Range.	Acres.	Hundredths.	Value of Lands.	Value of Improvements.	Value of Lands and Improvements.
✓	Ira L. Dooley	1	Pt N E ¼	21	16	2W	43		1180	250	1430
✓	Wm R. Wilson	2	" N W ¼ S W ¼	"	"	"	18	84	480	50	530
✓	Orville T Storms	3	N W ¼ N E ¼	"	"	"	40		1200		1200
✓	E. Ray Royer	4	Pt E ½ N W ¼	"	"	"	56	40	1590	500	2090
✓	Jesse W Wynn	5	" S E ¼	"	"	"	30		900		1605
✓	" "	"	" N E ¼ S W ¼	"	"	"	5		145		
✓	" "	"	E ½ N E ¼ S E ¼	"	"	"	20		560		
✓	John H. Bunten Sr	6	N E ¼ N E ¼	"	"	"	40		1450	250	1700
✓	" "	"	Npt S E ¼ N E ¼	"	"	"	7				
✓	Chas E Kurtz	7	E ½ S W ¼ fr	"	"	"	79	75	1960		3060
✓	" "	"	N W ¼ S E ¼	"	"	"	40		1100		
✓	Chas E Wilson	8	S W ¼ S W ¼	"	"	"	40		1080	200	1280
✓	John D Wisehart	9	S ½ S E ¼	"	"	"	80		2250	600	4005
✓	" "	"	Pt E ½ S E ¼	"	"	"	15		480		
✓	" "	"	Eside N W ¼ S W ¼	"	"	"	21	20	675		
✓	Edwin M Kurtz	10	Nside E ½ N W ¼	"	"	"	23	80	600		2800
✓	" "	"	W ½ N W ¼	"	"	"	80		2200		
							639	99	17850	1850	19700

SECTION No. 21

Congressional Township No. 16, R. 2W

SCALE: Forty rods to an inch, or ten rods to a space, Congress Land, which is one mile square for a section.
Number of acres in this section, according to the United States Survey, 640 acres

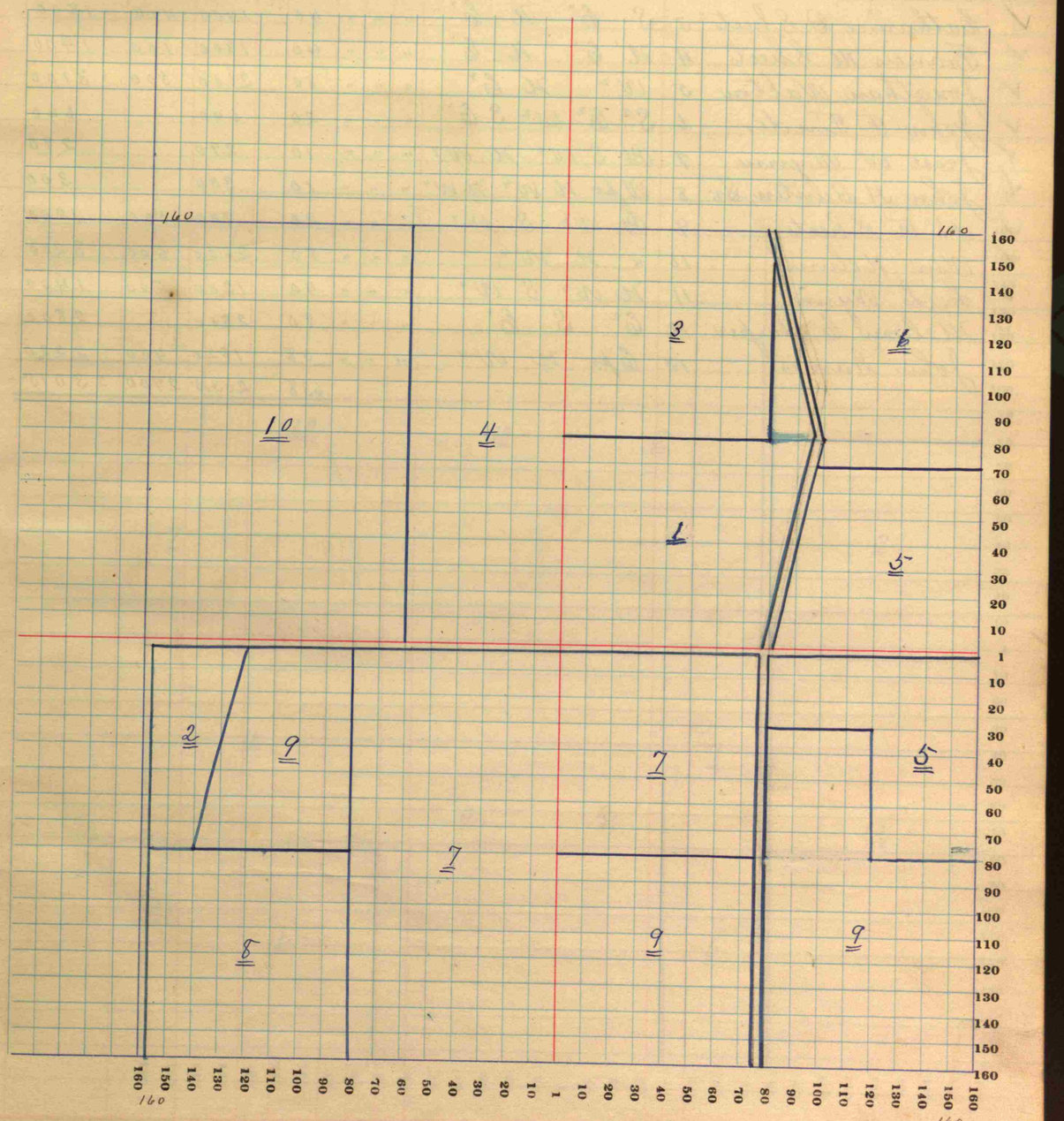

COUNTY, INDIANA, 19

Assessor's Plat-Book for MARION Township, No.

Wm. B. Burford, Blank Book Mfr., Indianapolis.

	NAMES OF OWNERS.	Number on Plat.	DESCRIPTION.	Section.	Township.	Range.	Acres.	Hundredths.	Value of Lands.	Value of Improvements.	Value of Lands and Improvements.
✓	Jacob L Kurtz	1	Pt S½ S W¼	22	16	2E	43		1000		1000
✓	Marcella Robbins	2	W½ W½ S E¼	"	"	"	40		1280		3665
✓	" "	"	Pt E½ S W¼	"	"	"	77		2385		
✓	Catharine B. Sheets	3	S E¼ N E¼	"	"	"	40		1400	400	1800
✓	Francis M. Sheets	4	N E¼ N E¼	"	"	"	40		1300	100	1400
✓	Jonathan Walton	5	W½ N E¼	"	"	"	80		2600	500	3100
✓	John F. Tinder	6	S½ E½ W½ S E¼	"	"	"	20		640		640
✓	Jesse W Wynn	7	Pt S W¼ N W¼	"	"	"	10		290		290
✓	John H Bunten, Sr.	8	Wpt N W¼ N W¼	"	"	"	10		300		300
✓	H. F. Sheets	9	Pt W½ S W¼	"	"	"	20		700	500	1200
✓	Wm. Noland	10	" N W¼	"	"	"	80		2600	600	3200
✓	L. L. Wynn	11	N W¼ S W¼	"	"	"	40		1200	200	1400
✓	Melvin C Harper	12	E½ S E¼	"	"	"	80		2800		2800
✓	John Games	13	Ept N W¼	"	"	"	58		1820	400	2220
							638		20315	2700	23015

SECTION No. 22

Congressional Township No. 16, R. 20

SCALE: Forty rods to an inch, or ten rods to a space, Congress Land, which is one mile square for a section.
Number of acres in this section, according to the United States Survey, 640 acres

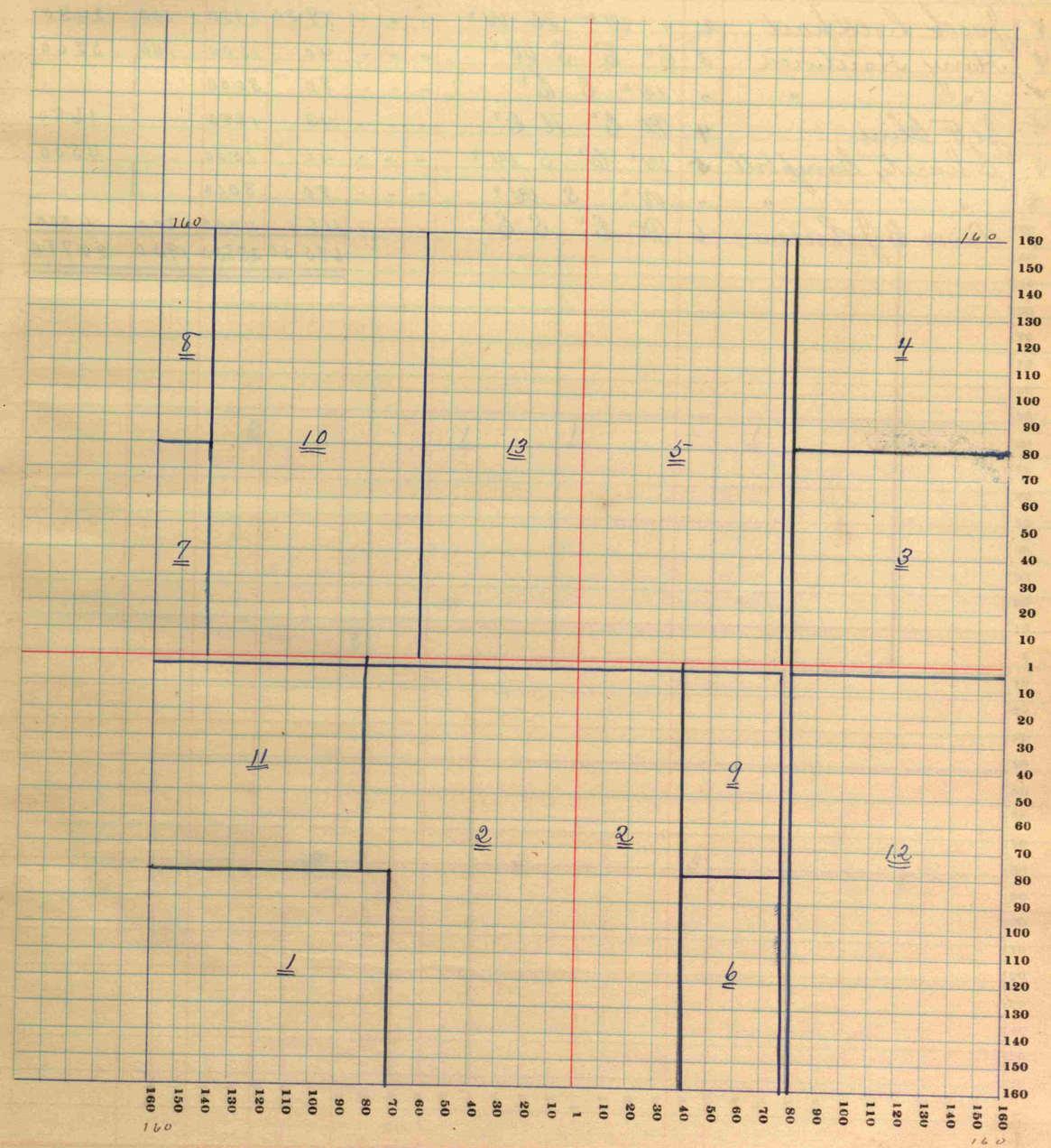

COUNTY, INDIANA, 19

Assessor's Plat-Book for MARION Township, No.

Wm. B. Burford, Blank Book Mfr., Indianapolis.

	NAMES OF OWNERS.	Number on Plat.	DESCRIPTION.	Section.	Township.	Range.	Acres.	Hundredths.	Value of Lands.	Value of Improvements.	Value of Lands and Improvements
✓	Mary M. Harris	1	E½ N E¼	24	16	2W	80		2400	600	3000
✓	J. F. Cline	2	Pt W½ N W¼	"	"	"	77		3160		3160
✓	Nancy E Hardwick	3	" S E¼	"	"	"	72	68	2160		7095
✓	" "	"	" " "	"	"	"	53	11	2835	2100	
✓	" "	"	" S W¼	"	"	"	22	81			
✓	Nora Hamrick	4	E½ S W¼	"	"	"	80		2240	150	2675
✓	" "	"	Pt S E¼	"	"	"	10		285		
✓	Laura J. Ramsey	5	" N E¼ N W¼	"	"	"	5	25	165	600	2365
✓	" "	"	" W½ N E¼	"	"	"	50	30	1600		
✓	Wm Neaville	6	Pt N W¼	"	"	"	109	16	4290	800	5090
✓	Perce E. Johnson	7	" W½ S W¼	"	"	"	44		1680		1680
							604	31	20815	4250	25065

SECTION No. 24

Congressional Township No. 16, R. 2W

SCALE: Forty rods to an inch, or ten rods to a space, Congress Land, which is one mile square for a section.
Number of acres in this section, according to the United States Survey, 640 acres

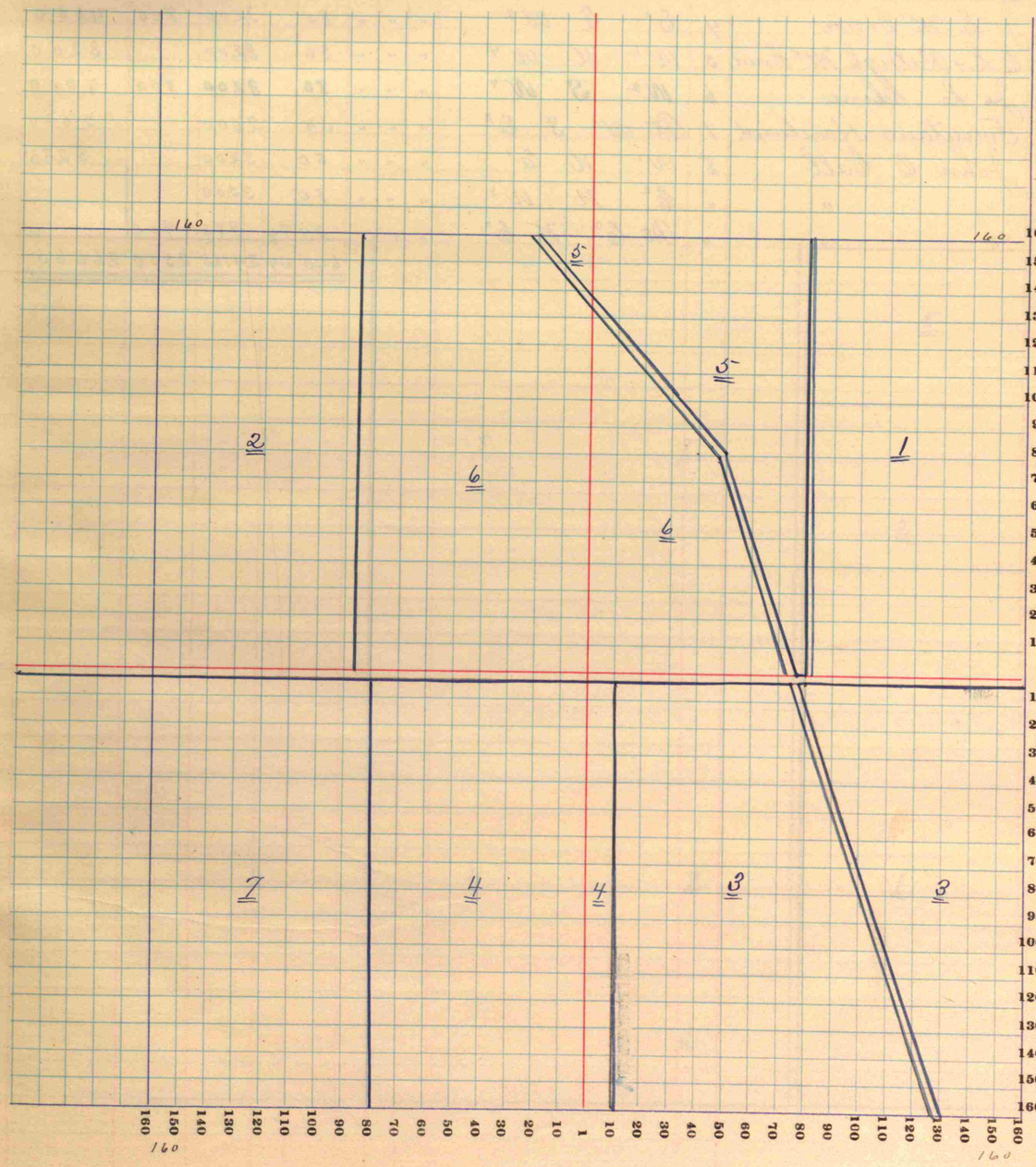

COUNTY, INDIANA, 19

Assessor's Plat-Book for MARION Township, No.

Wm. B. Burford, Blank Book Mfr., Indianapolis.

	NAMES OF OWNERS.	Number on Plat.	DESCRIPTION.	Section.	Township.	Range.	Acres.	Hundredths.	Value of Lands.	Value of Improvements.	Value of Lands and Improvements.
✓	Edgar J. Daugherty	1	E½ S E¼	25	16	2W	80		2800		2800
✓	W. W. Thomas	2	Pt E½ N E¼	"	"	"	45	30	1400		1400
✓	Cassie Hardwick	3	" W½ S E¼	"	"	"	26		980		980
✓	J. L. McCown	4	E½ S W¼	"	"	"	80		3200	800	4000
✓	C. L. & Raleigh McCown	5	W½ N W¼	"	"	"	80		3200		3200
✓	J. L. Cline	6	W½ S W¼	"	"	"	80		3200	800	4000
✓	Fountain Hardwick	7	Pt W½ S E¼	"	"	"	54		2000		2000
✓	John E Call	8	W½ N E¼	"	"	"	80		3200		8285
✓	" "	"	E½ N W¼	"	"	"	80		3200		
✓	" "	"	Pt E½ N E¼	"	"	"	34	74	985	900	
							640	04	24165	2500	26665

SECTION No. 25

Congressional Township No. 14, R. 2W

SCALE: Forty rods to an inch, or ten rods to a space, Congress Land, which is one mile square for a section.
Number of acres in this section, according to the United States Survey, 640 acres

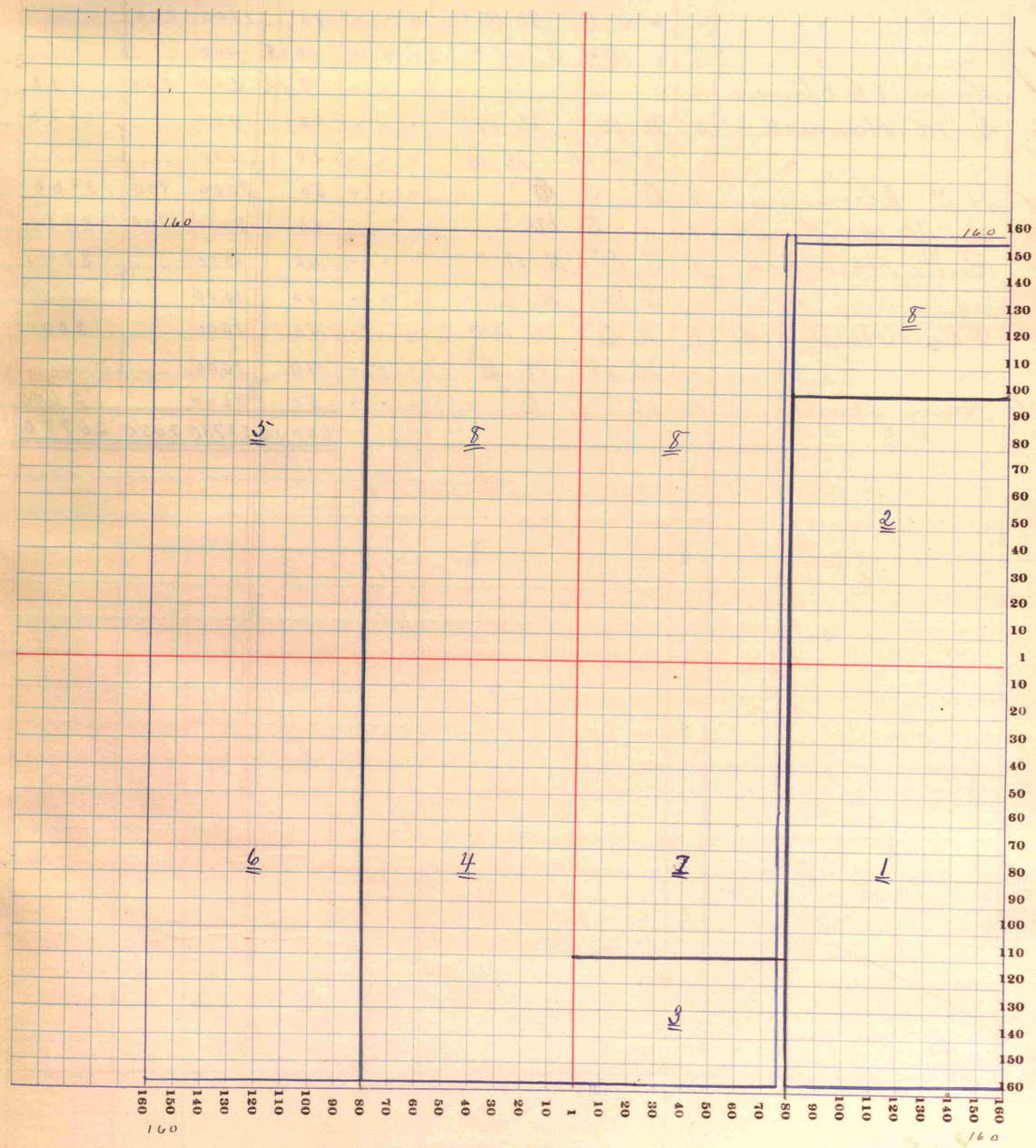

COUNTY, INDIANA, 19

Assessor's Plat-Book for MARION Township, No.

Wm. B. Burford, Blank Book Mfr., Indianapolis.

	NAMES OF OWNERS.	Number on Plat.	DESCRIPTION.	Section.	Township.	Range.	Acres.	Hundredths.	Value of Lands.	Value of Improvements.	Value of Lands and Improvements
✓	James Montgomery	1	Pt W½ S W¼	26	16	2W	7	44	250		250
✓	C.L. + Raleigh McCown	2	E½ N E¼	"	"	"	80		3200		3200
✓	Emily Sears	3	Pt W½ S W¼	"	"	"	32		1180		3480
✓	" "	"	" S W¼ N W¼	"	"	"	43		1700	200	
✓	" "	"	" W½ S W¼	"	"	"	11	18	400		
✓	Margaret C Stevenson	4	" " "	"	"	"	7	32	280	250	530
✓	C. M. Hamrick	5	N W¼ N W¼	"	"	"	40		1420		2120
✓	" "	"	N½ S W¼ N E¼	"	"	"	20		700		
✓	J. F. Cline	6	E½ S E¼	"	"	"	80		3000	900	3900
✓	S. Y Hardwick	7	" S W¼	"	"	"	80		3000	700	3700
✓	Bessie Hardwick	8	S E¼ N W¼	"	"	"	40		1500		3000
✓	" "	"	S W¼ N E¼	"	"	"	40		1500		
✓	Glen Hardwick	9	N E¼ N W¼	"	"	"	40		1500		3000
✓	" "	"	N W¼ N E¼	"	"	"	40		1500		
✓	Henry Hunt	10	W½ S E¼	"	"	"	80		2600		2600
							641	14	23730	2050	25780

SECTION No. 26

Congressional Township No. 14 , R. 2W

SCALE: Forty rods to an inch, or ten rods to a space, Congress Land, which is one mile square for a section.
Number of acres in this section, according to the United States Survey, 640 acres

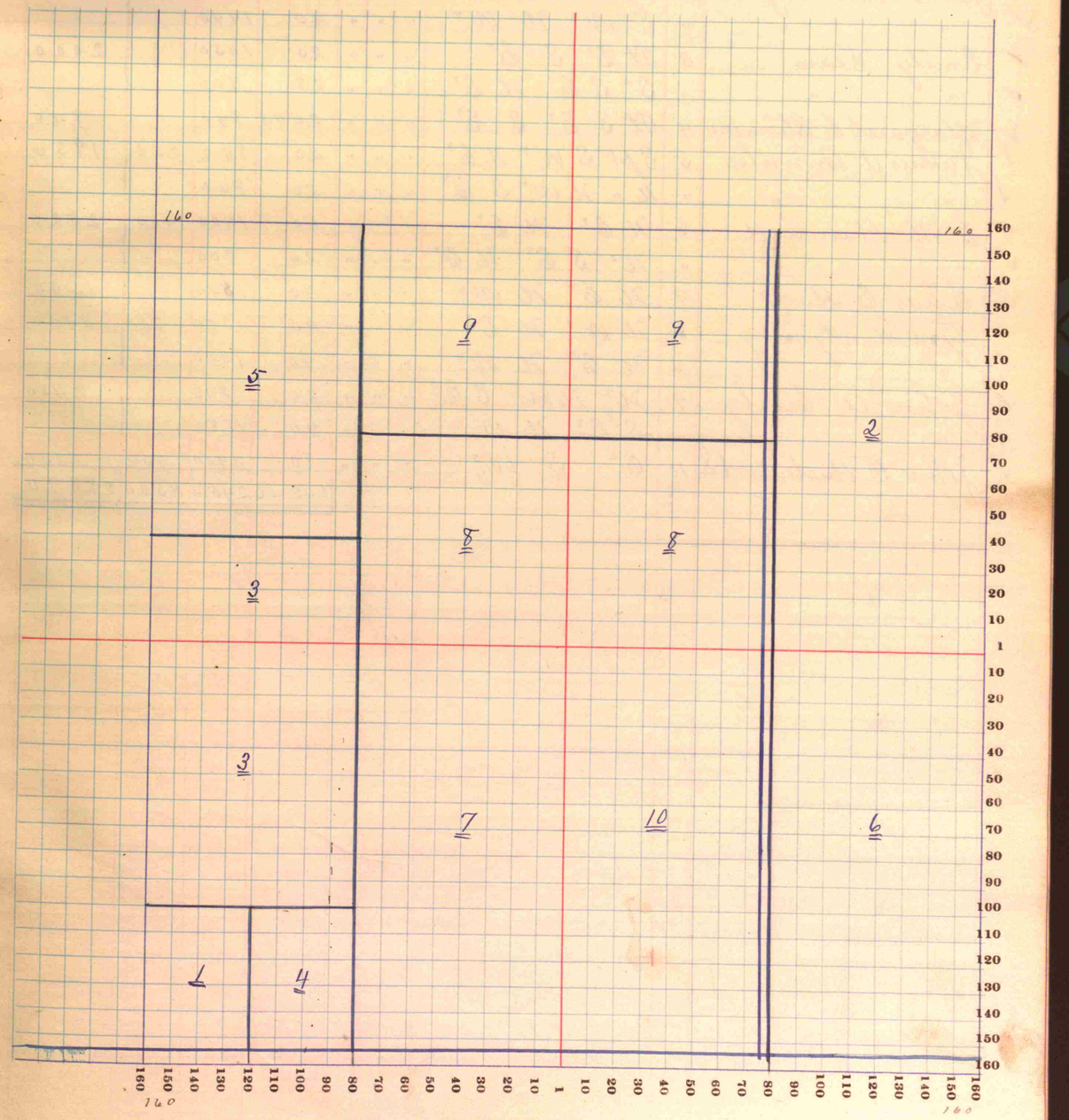

COUNTY, INDIANA, 19

Assessor's Plat-Book for MARION Township, No.

Wm. B. Burford, Blank Book Mfr., Indianapolis.

NAMES OF OWNERS.	Number on Plat.	DESCRIPTION.	Section.	Township.	Range.	Acres.	Hundredths.	Value of Lands.	Value of Improvements.	Value of Lands and Improvements
James Montgomery	1	Pt W½ S E¼	27	16	2W	60		2550		4450
" " "	"	" E½ S E¼	"	"	"	33	33	1400	500	
Jacob L. Kurtz	2	W½ S W¼	"	"	"	80		2560	900	4900
" "	"	S W¼ N W¼	"	"	"	40		1440		
Emily Sears	3	Pt E½ S E¼	"	"	"	25		1050		2000
" "	"	S½ S E¼ N E¼	"	"	"	23		950		
Margaret C Stimson	4	Pt S E¼ S E¼	"	"	"	20	73	840		840
James A. Brownlee	5	Spt S W¼ N E¼	"	"	"	20		840	250	1930
" "	"	N " N W¼ S E¼	"	"	"	20		840		
C. M. Hamrick	6	N E¼ N E¼	"	"	"	40		1420	400	2520
" "	"	N½ S E¼ N E¼	"	"	"	20		700		
Chas E Kurtz	7	N E¼ N W¼	"	"	"	40		1500		1500
Tyra Montgomery	8	N W¼ N E¼	"	"	"	40		1300	700	3300
" "	"	N E¼ N W¼	"	"	"	40		1300		
John A Crosby	9	N½ N W¼ S E¼	"	"	"	20		800		2480
" "	"	S E¼ N W¼	"	"	"	40		1680		
John F. Underwood &	10	E½ S W¼	"	"	"	80		3400	750	4150
						642	06	24570	3500	28070

SECTION No. 27

Congressional Township No. 16, R. 2W

SCALE: Forty rods to an inch, or ten rods to a space, Congress Land, which is one mile square for a section.
Number of acres in this section, according to the United States Survey, 640 acres

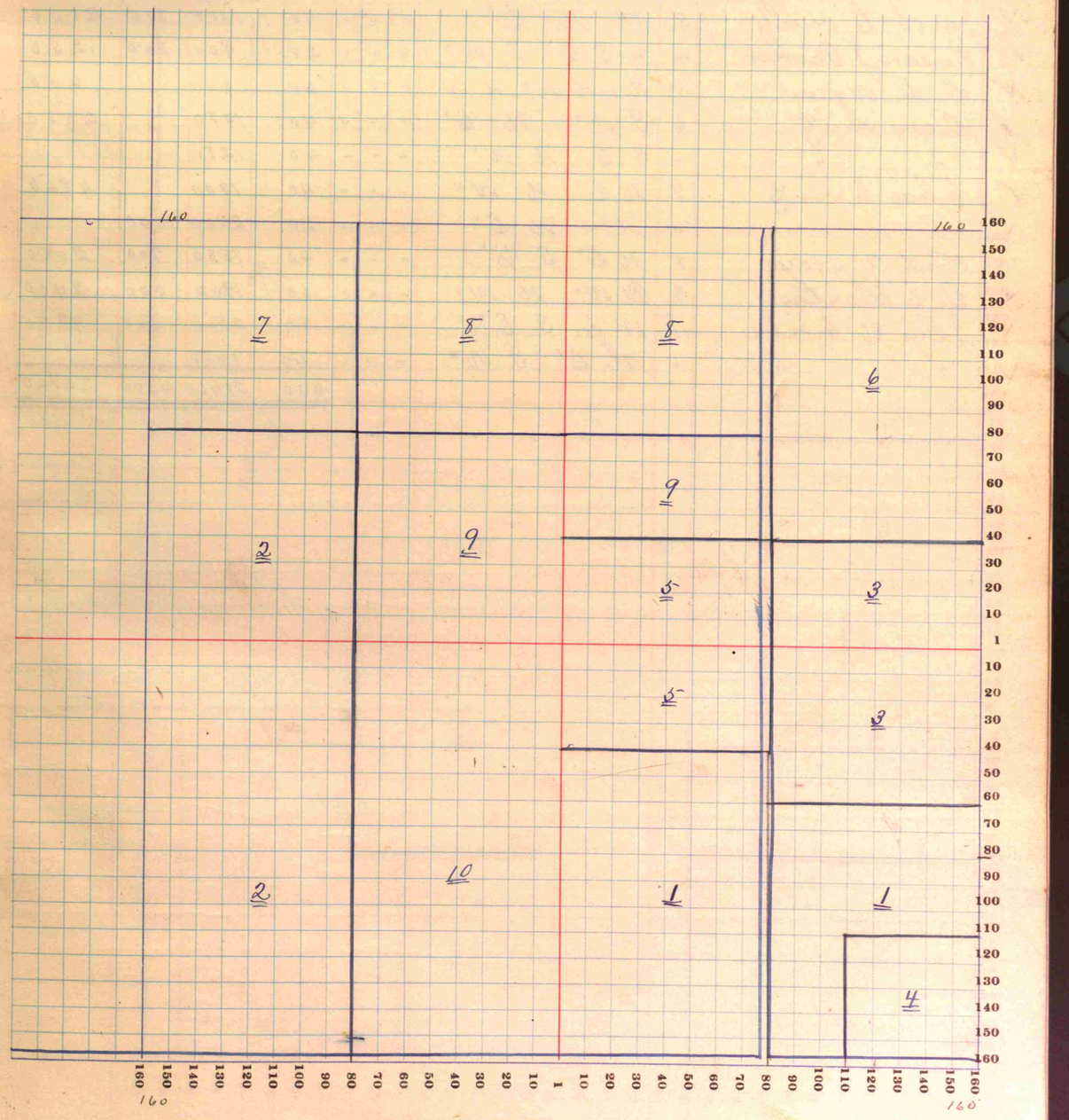

COUNTY, INDIANA, 19

Assessor's Plat-Book for MARION Township, No.

Wm. B. Burford, Blank Book Mfr., Indianapolis.

✓	NAMES OF OWNERS.	Number on Plat.	DESCRIPTION.	Section.	Township.	Range.	Acres.	Hundredths.	Value of Lands.	Value of Improvements.	Value of Lands and Improvements
✓	Thomas W. Hunt	1	W² S W¼	28	16	2W	80		2640	600	3740
✓	" "	"	Pt W² S E¼ S W¼	"	"	"	16		500		
✓	Emma L. Hayo	2	S E¼ S E¼	"	"	"	40		1400		1400
✓	Jacob L Hurtz	3	Pt N E¼	"	"	"	40		1400	750	2150
✓	Susan J Parker	4	" S E¼ S W¼	"	"	"	24		900	350	1250
✓	L. L. Wynn	5	N end W² N W¼	"	"	"	20		600		600
✓	Oscar Hurtz	6	S W¼ N E¼	"	"	"	40		1280		2560
✓	" "	"	S E N W¼	"	"	"	40		1280		
✓	Chas E Hurtz	7	N E¼ N W¼	"	"	"	40		1300		4860
✓	" "	"	N² N E¼	"	"	"	80		2560	1000	
✓	Fred A Hayo	8	N E¼ S E¼	"	"	"	40		1380	700	2080
✓	O. C Blanton	9	Pt W² N W¼	"	"	"	60		1900	500	2400
✓	John A Crosby	10	W fr S E¼	"	"	"	80		2840	600	4920
✓	" "	"	N E¼ S W¼	"	"	"	40		1480		
							640		21460	4500	25960

SECTION No. 28

Congressional Township No. 16, R. 2 W

SCALE: Forty rods to an inch, or ten rods to a space, Congress Land, which is one mile square for a section.
Number of acres in this section, according to the United States Survey, 640 acres.

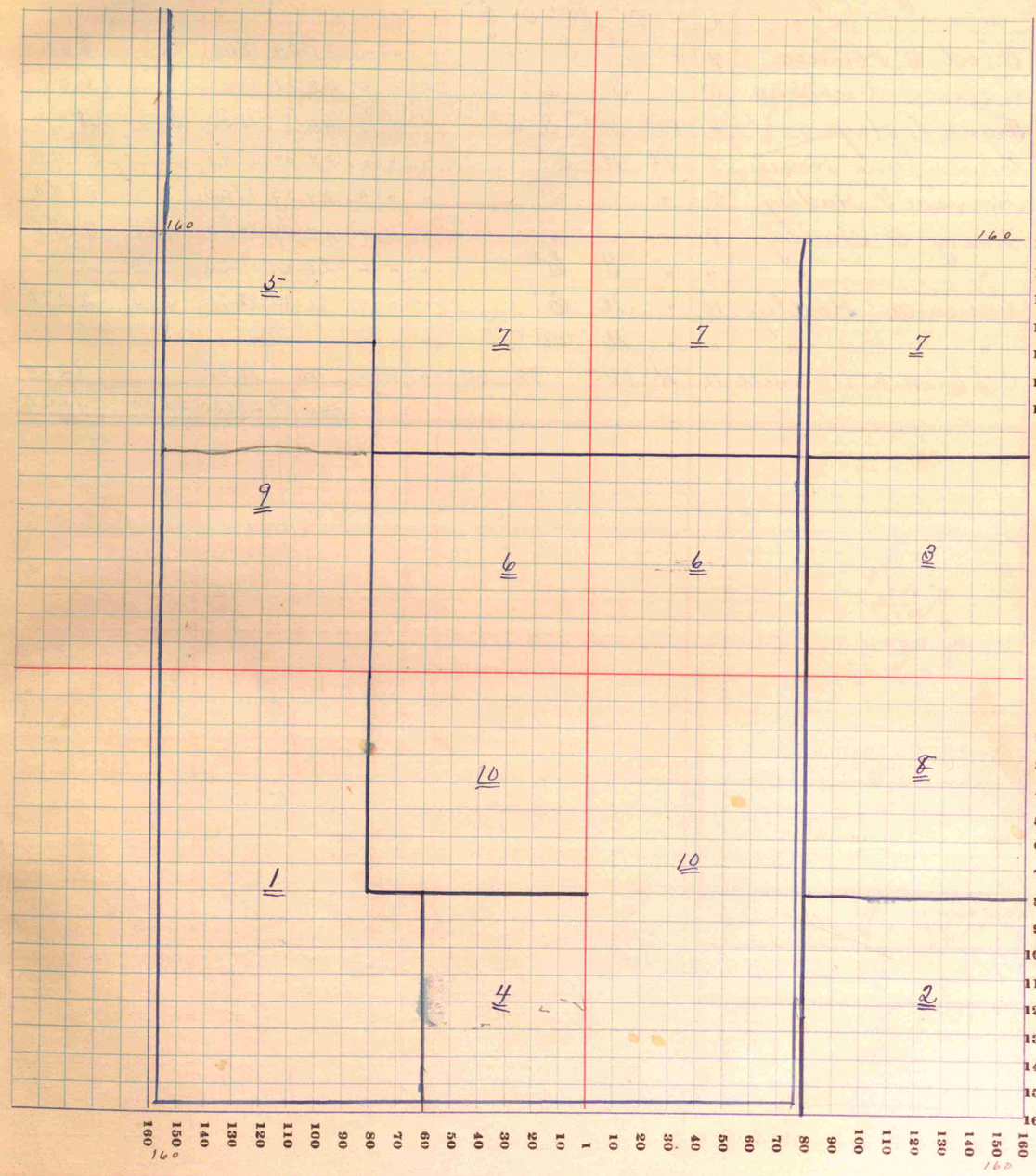

COUNTY, INDIANA, 19

Assessor's Plat-Book for MARION Township, No.

Wm. B. Burford, Blank Book Mfr., Indianapolis.

NAMES OF OWNERS.	Number on Plat.	DESCRIPTION.	Section.	Township.	Range.	Acres.	Hundredths.	Value of Lands.	Value of Improvements.	Value of Lands and Improvements.
James Hays	1	E² S W⁴	29	16	2W	80		3200	700	3900
Geo W Joseph	2	W² S W⁴	"	"	"	80		2800	400	3200
Martha J Faught	3	Pt E² S E⁴	"	"	"	37	21	1400	400	1800
" "	"	" E² W² S E⁴	"	"	"					
Fred C Himes	4	" E² S E⁴	"	"	"	21	24	800		800
Lizzie E Dickerson	5	" S E⁴	"	"	"	42	21	1600		1600
Frank E Hays	6	W² W² S E⁴	"	"	"	40		1600	500	2100
Louisa Jane House	7	Pt N E⁴	"	"	"	109	09	3740		3740
Harrison F. Hadley	8	" "	"	"	"	54	54	1950		1950
Mary F. Hadley	9	" "	"	"	"	54	54	1950	400	3070
" "	"	" S E⁴	"	"	"	20	24	720		
Louisana Hadley	10	" N E⁴	"	"	"	61	82	2070	200	2270
" "	"	" N W⁴	"	"	"					
Sophronia Vannice	11	N W⁴ N W⁴	"	"	"	40		1200		1200
						640	89	23030	2600	25630

SECTION No. 24

Congressional Township No. 16 , R. 2W

SCALE: Forty rods to an inch, or ten rods to a space, Congress Land, which is one mile square for a section.

Number of acres in this section, according to the United States Survey, 640 acres

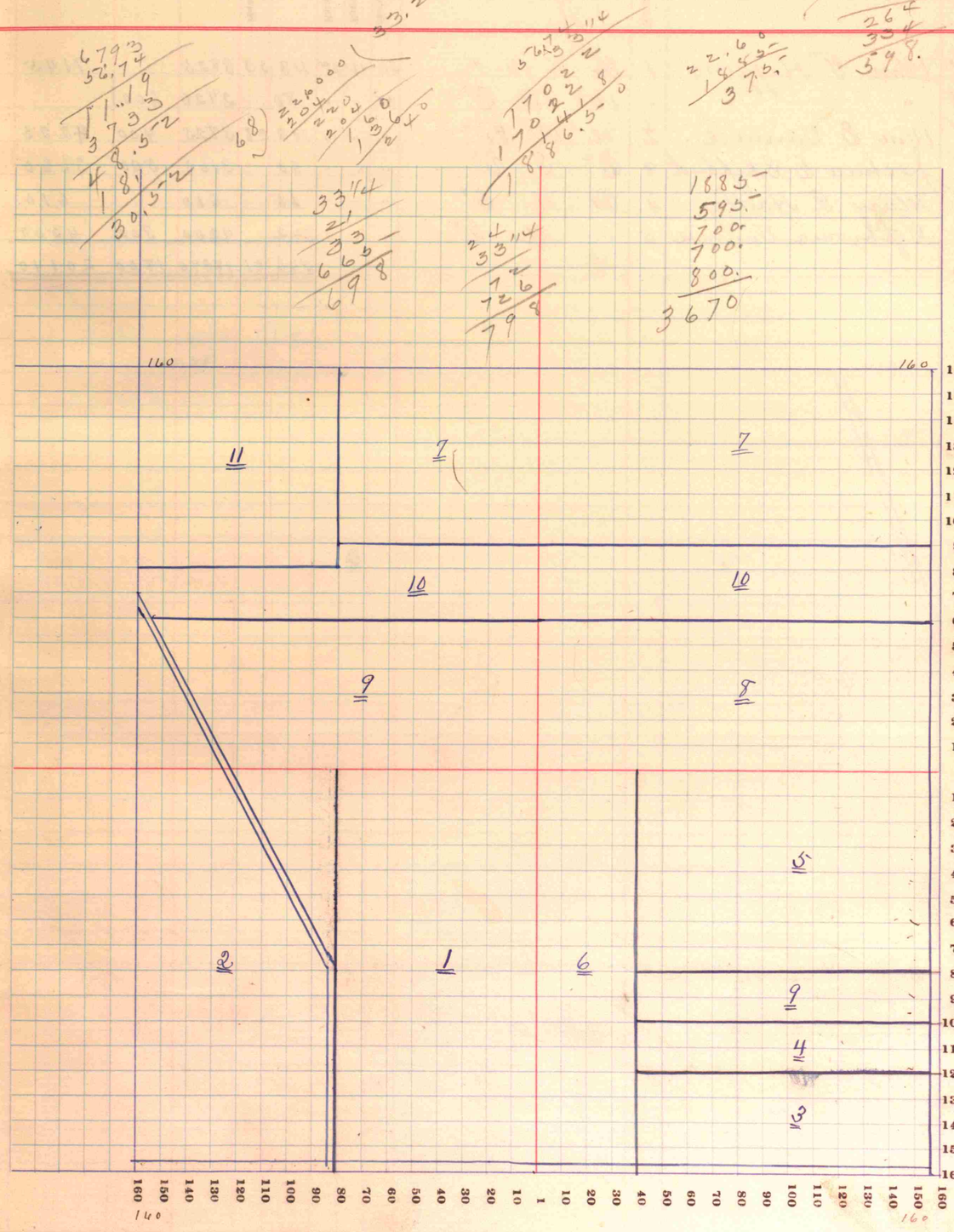

COUNTY, INDIANA, 19

Assessor's Plat-Book for MARION Township, No.

Wm. B. Burford, Blank Book Mfr., Indianapolis.

NAMES OF OWNERS.	Number on Plat.	DESCRIPTION.	Section.	Township.	Range.	Acres.	Hundredths.	Value of Lands.	Value of Improvements.	Value of Lands and Improvements.
Wm T. Higgins	1	Fr S W ¼	30	16	2W	113	53	3825		7145
" "	"	W½ S E¼	"	"	"	80		2720	600	
Wm E Vannice	2	N W Fr ¼	"	"	"	113	28	3825	400	4225
Joshua E Shepherd	3	E½ S E¼	"	"	"	80		3160	500	3660
Mary F Hadley	4	Pt N E¼	"	"	"	68		610		610
Sophronia Vannice	5	" N E¼	"	"	"	142		4200	300	4500
						546	81	18340	1800	20140

SECTION No. 30

Congressional Township No. 16, R. 2W

SCALE: Forty rods to an inch, or ten rods to a space, Congress Land, which is one mile square for a section.
Number of acres in this section, according to the United States Survey, 546.80 acres.

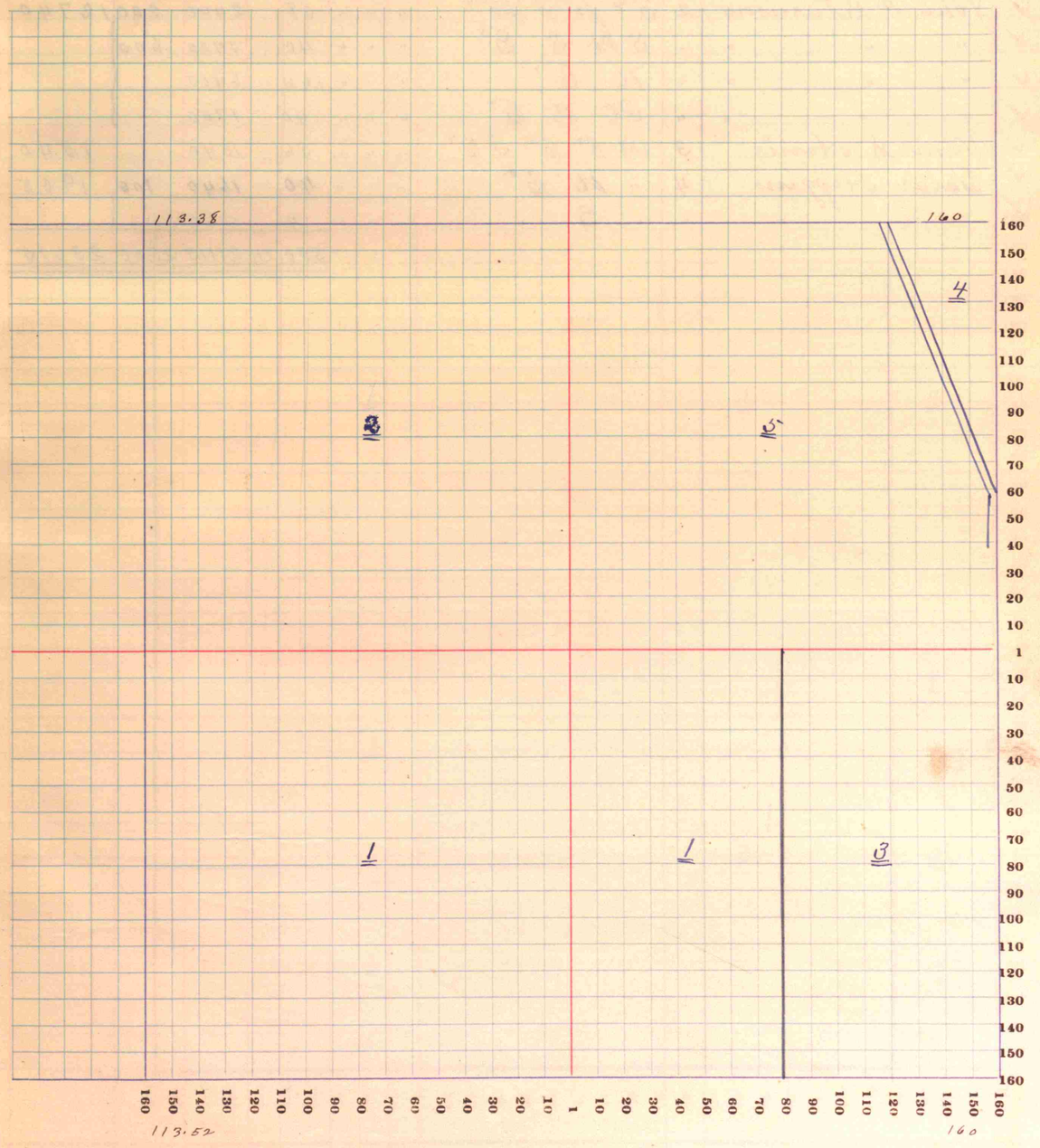

COUNTY, INDIANA, 19

Assessor's Plat-Book for MARION Township, No.

Wm. B. Burford, Blank Book Mfr., Indianapolis.

	NAMES OF OWNERS.	Number on Plat.	DESCRIPTION.	Section.	Township.	Range.	Acres.	Hundredths.	Value of Lands.	Value of Improvements.	Value of Lands and Improvements.
✓	John F. Stevenson et al	1	Pt Fr N W¼	31	16	2W	74	80	2750		7430
✓	" " "	"	W½ S W fr ¼	"	"	"	57	44	1800	600	
✓	" " "	"	W End N W fr ¼	"	"	"	40		1280	1000	
✓	John F. Stevenson	2	S½ fr S W¼	"	"	"	58		2440	200	12740
✓	" " "	"	S Pt S E¼	"	"	"	40		1400	600	
✓	" " "	"	N E¼	"	"	"	160		6400		
✓	" " "	"	Pt N E¼	"	"	"	40		1700		
✓	Wm. S Harris	3	Pt E½ E½ S E¼	"	"	"	36		1540		1540
✓	Oscar Higgins	4	" N E¼	"	"	"	40		1640	100	1905
✓	" "	"	" S "	"	"	"	4		165		
							550	24	21115	2500	23615

SECTION No. 31

Congressional Township No. 16 , R. 2W

SCALE: Forty rods to an inch, or ten rods to a space, Congress Land, which is one mile square for a section.

Number of acres in this section, according to the United States Survey, 550.24

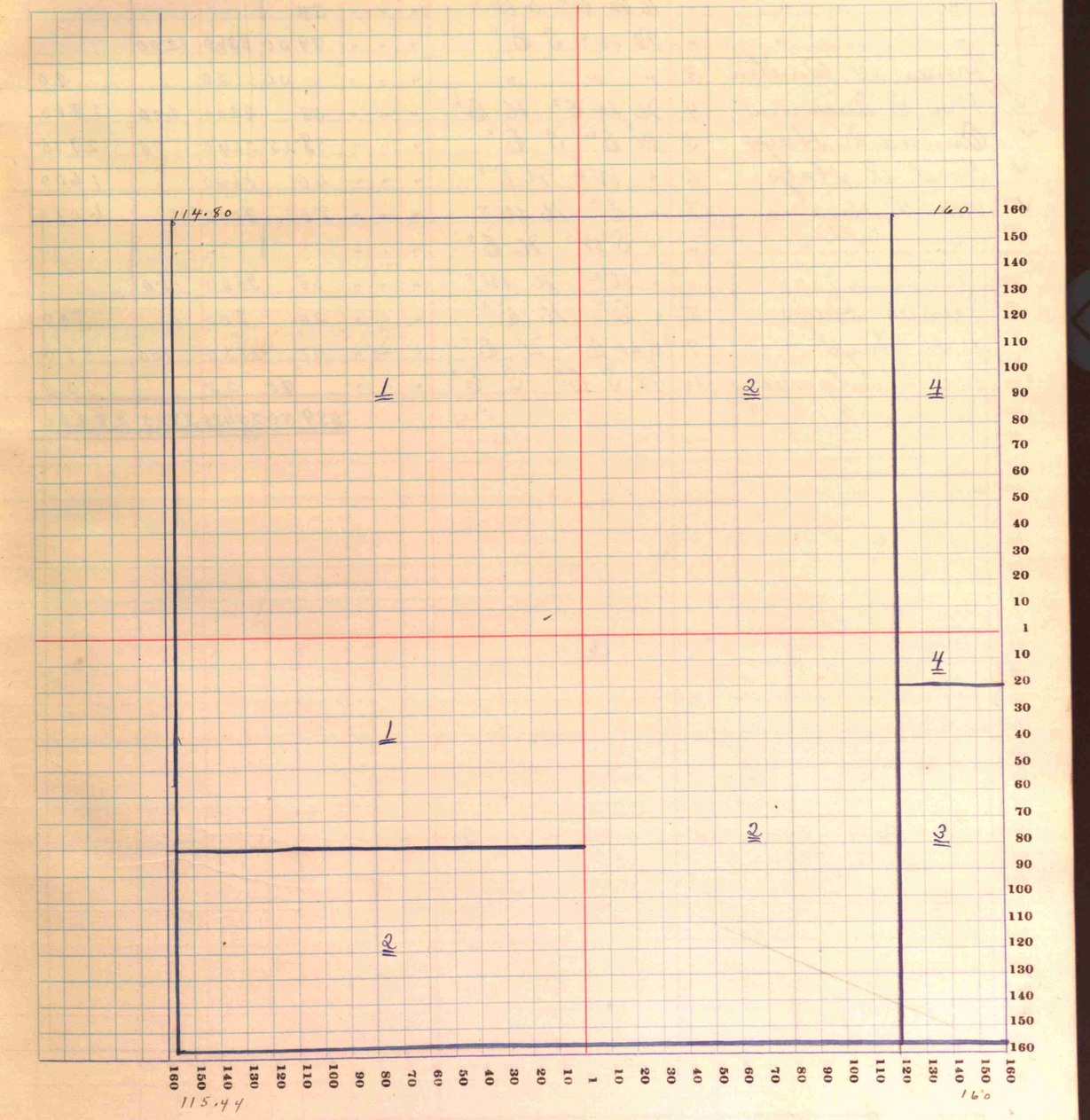

COUNTY, INDIANA, 19

Assessor's Plat-Book for MARION Township, No.

Wm. B. Burford, Blank Book Mfr., Indianapolis.

	NAMES OF OWNERS.	Number on Plat.	DESCRIPTION.	Section.	Township.	Range.	Acres.	Hundredths.	Value of Lands.	Value of Improvements.	Value of Lands and Improvements.
✓	Wm S Harris	1	Pt W² S W⁴	32	16	2W	79	50	3200	700	4380
✓	" "	"	" " N W⁴	"	"	"	12		480		
✓	John H Bunten Jr	2	" E² S W⁴	"	"	"	46		3400		7960
↓	" "	"	N Pt E² S W⁴	"	"	"	34				
↓	" "	"	Pt W² S E⁴	"	"	"	79	50	3360	1200	
↓	James W Bunten	3	" " "	"	"	"		50	20		20
✓	Wm S. Dickerson	4	N pt E² N E⁴	"	"	"	53		2200	600	2800
✓	Emma D. Hays	5	Pt E² S E⁴	"	"	"	78	25	2640	75	2715
✓	Fred A. Hays	6	" W² N E⁴	"	"	"	40		1600		1600
✓	Wm T. Higgins	7	" E² N W⁴	"	"	"	80		3000		6010
✓	" "	"	" S W⁴ N E⁴	"	"	"					
✓	" "	"	" W² N W⁴	"	"	"	68		2860	150	
✓	James Hays	8	" E² N E⁴	"	"	"	20		800		800
✓	J. H. Hays	9	Spt E² N E⁴	"	"	"	47		1850	100	1950
✓	J. S Montgomery	10	Pt S E⁴ S E⁴	"	"	"		75	25		25
							639	50	25435	2825	28260

SECTION No. 32

Congressional Township No. 16 , R. 20

SCALE: Forty rods to an inch, or ten rods to a space, Congress Land, which is one mile square for a section.
Number of acres in this section, according to the United States Survey, 640 acres

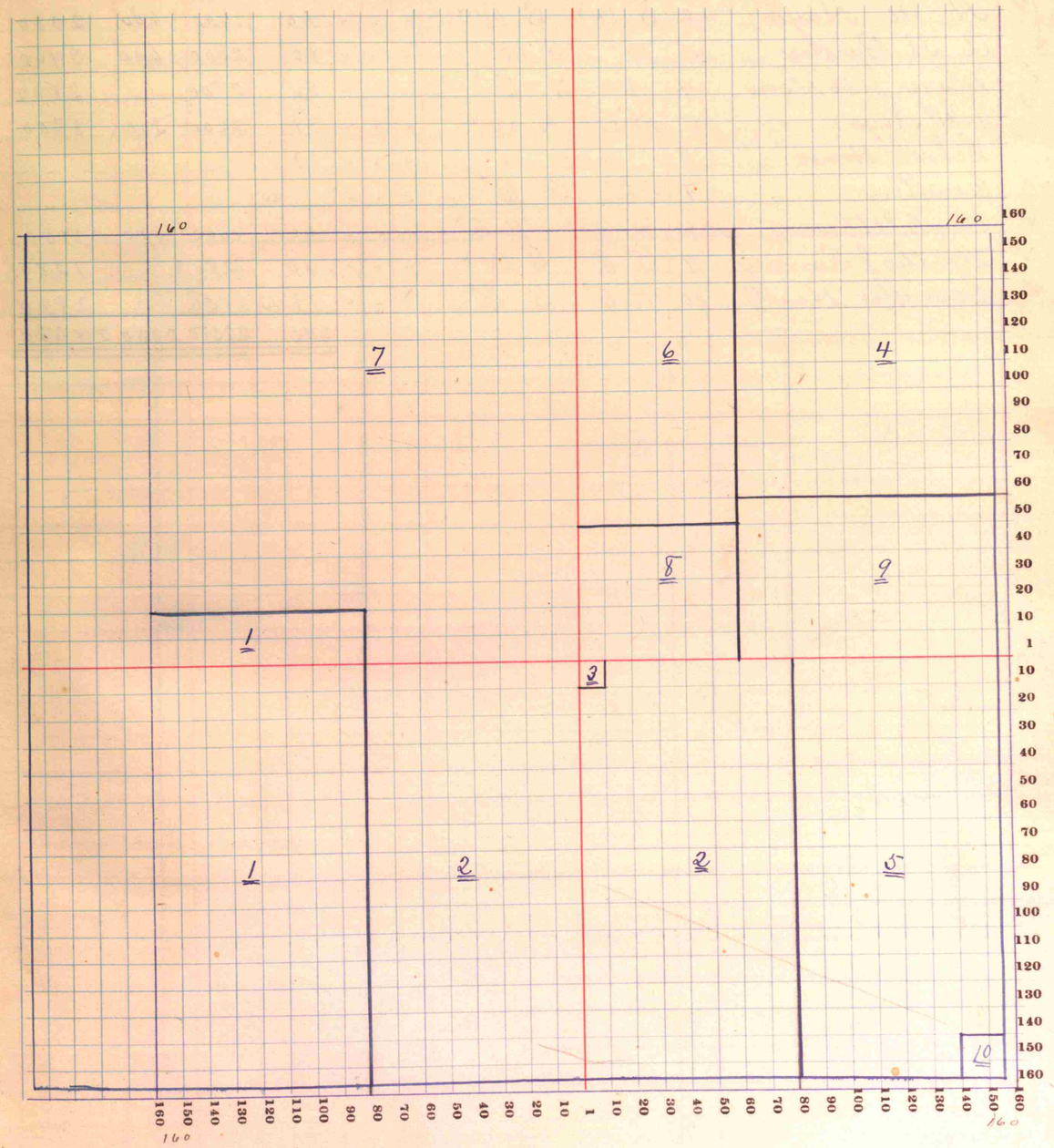

COUNTY, INDIANA, 19

Assessor's Plat-Book for MARION Township, No.

Wm. B. Burford, Blank Book Mfr., Indianapolis.

	NAMES OF OWNERS.	Number on Plat.	DESCRIPTION.	Section.	Township.	Range.	Acres.	Hundredths.	Value of Lands.	Value of Improvements.	Value of Lands and Improvements
✓	Wm T Higgins	1	E² N E¼	33	16	2W	80		2600		6700
✓	" "	"	S² N W¼	"	"	"	80		2800		
✓	" "	"	N E¼ N W¼	"	"	"	40		1300		
✓	H. M. Hays	2	S W¼ S W¼	"	"	"	40		1400	600	2000
✓	A. H. Barker	3	N² S W¼	"	"	"	80		2800	600	3400
✓	Mary J. Wilson	4	W² S E¼	"	"	"	80		2800		2800
✓	J. H. Hays	5	Pt W² N W¼	"	"	"	79		3200	500	3700
	School House	6	" " "	"	"	"	1				
	Cemetery	7	" E² S E¼	"	"	"		25			
✓	Wm & Atkinson	8	N W¼ N E¼	"	"	"	40		1600	350	1950
✓	Martha J. Ramsey	9	S E¼ S W¼	"	"	"	40		1280		1280
✓	Casander Hunt	10	Pt E² S E¼	"	"	"	79	75	2800		2800
							640		22580	2050	24630

SECTION No. 33

Congressional Township No. 16 , R. 2W

SCALE: Forty rods to an inch, or ten rods to a space, Congress Land, which is one mile square for a section.

Number of acres in this section, according to the United States Survey, 640 acres

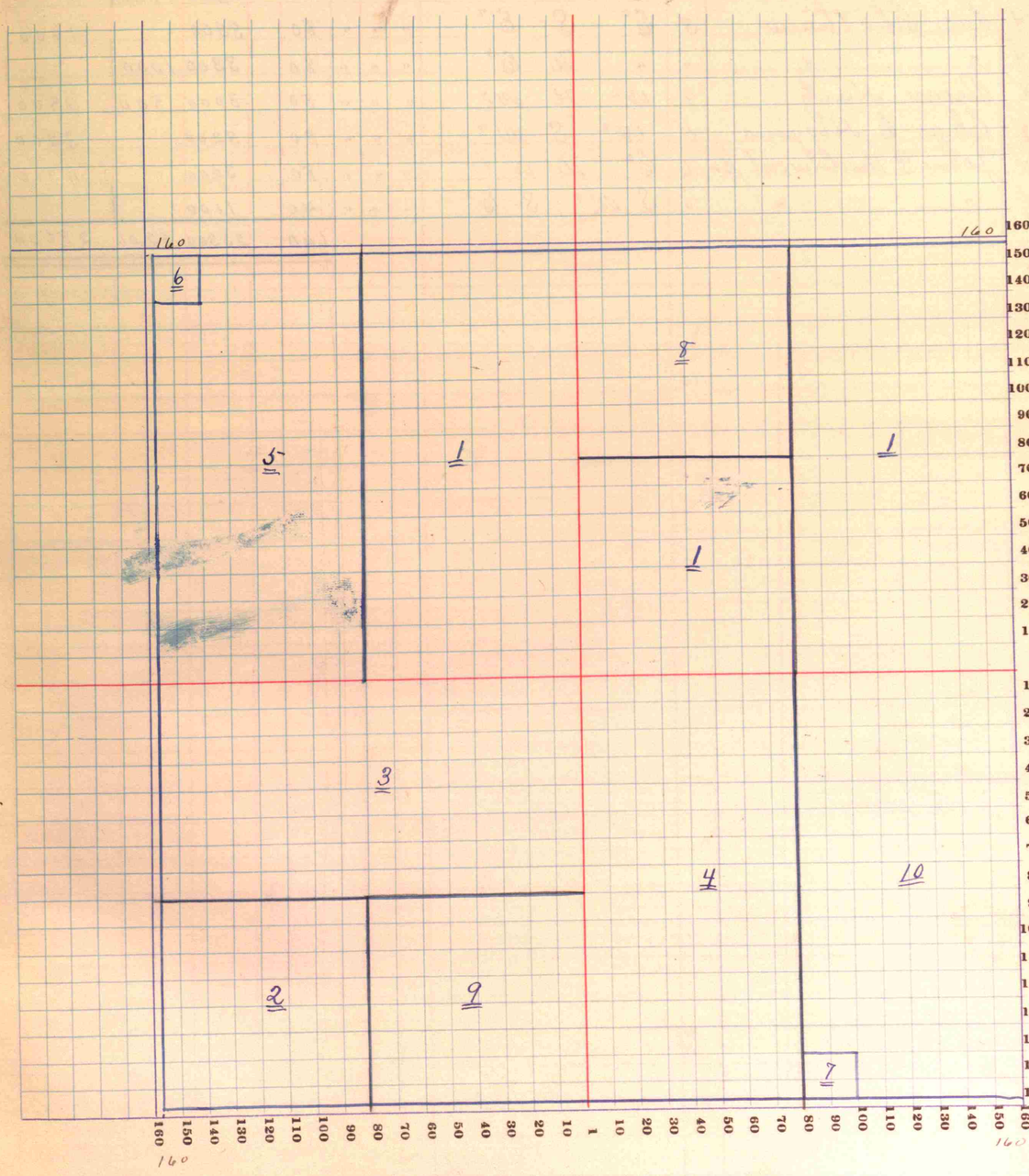

COUNTY, INDIANA, 19

Assessor's Plat-Book for MARION Township, No.

Wm. B. Burford, Blank Book Mfr., Indianapolis.

NAMES OF OWNERS.	Number on Plat.	DESCRIPTION.	Section.	Township.	Range.	Acres.	Hundredths.	Value of Lands.	Value of Improvements.	Value of Lands and Improvements
✓ James Montgomery	1	N W¼ N E¼	34	16	2W	40		1400	500	1900
✓ Julia M. Kellems	2	W² S E¼	"	"	"	80		3400		7700
✓ " "	"	E² S W¼	"	"	"	80		3400	900	
✓ Lee Chatham	3	E² S E¼	"	"	"	80		3300		7600
✓ " "	"	" N E¼	"	"	"	80		3300	1000	
✓ Oscar Kurtz	4	W² N W¼	"	"	"	80		3000	800	3800
✓ Chas E. Higgins	5	W² S W¼	"	"	"	80		3200		3200
✓ John F. Underwood Sr	6	E² N W¼	"	"	"	80		3200		4300
✓ " "	"	S W¼ S E¼	"	"	"	40		1100		
						640		25300	3200	28500

SECTION No. 34

Congressional Township No. 16, R. 2W

SCALE: Forty rods to an inch, or ten rods to a space, Congress Land, which is one mile square for a section.
Number of acres in this section, according to the United States Survey, 640 acres

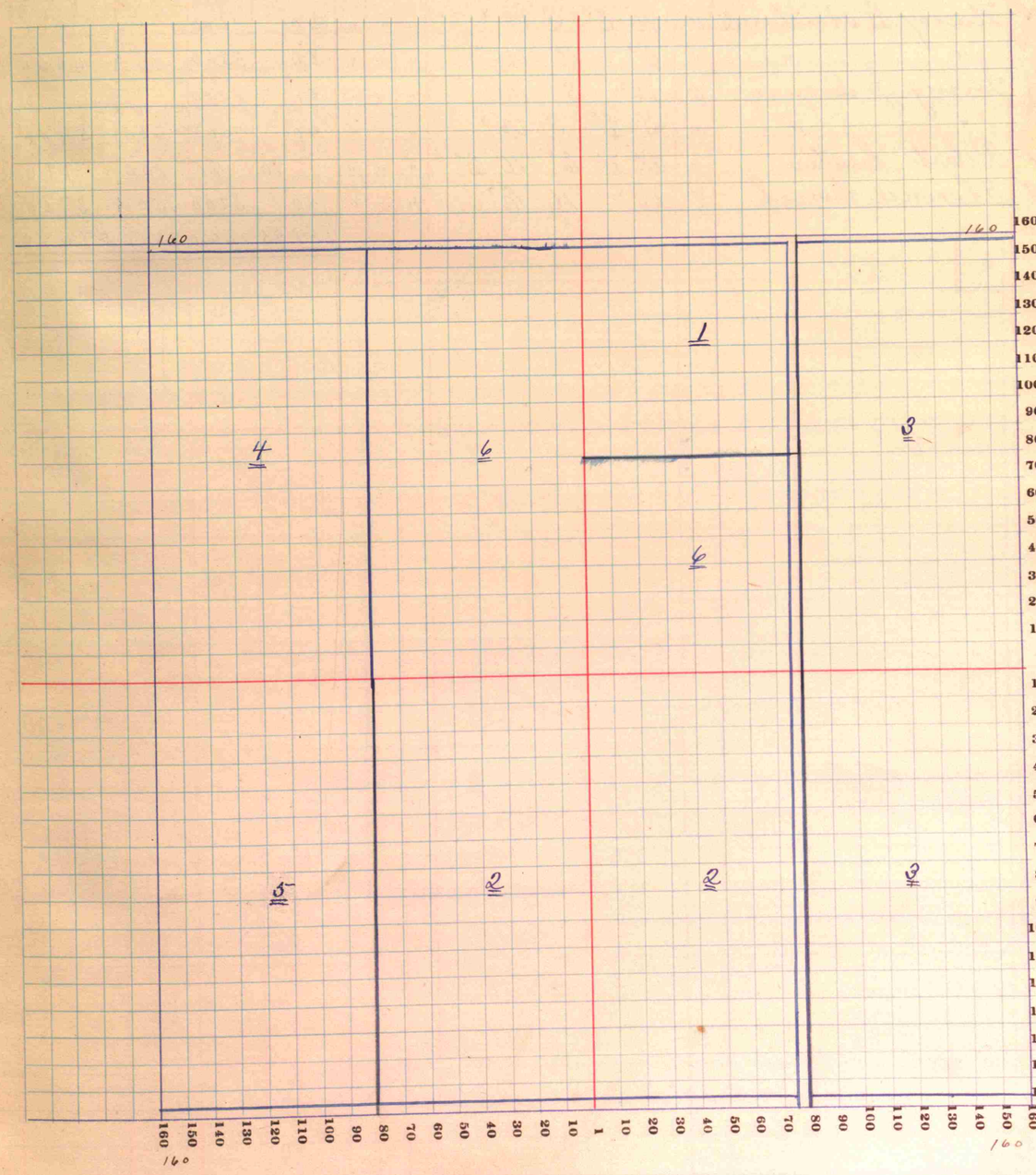

COUNTY, INDIANA, 19

Assessor's Plat-Book for MARION Township, No.

Wm. B. Burford, Blank Book Mfr., Indianapolis.

NAMES OF OWNERS.	Number on Plat.	DESCRIPTION.	Section.	Township.	Range.	Acres.	Hundredths.	Value of Lands.	Value of Improvements.	Value of Lands and Improvements
✓ Rebecca J. Beckley	1	Pt E½ N E¼	35	16	24	79	05	3120	100	3220
✓ J. E. Stilz & B. B. Mobley	2	S E¼	"	"	"	160		5120	900	6020
✓ Everett Hardwick	3	W½ N W¼	"	"	"	80		3400	600	4000
✓ Nancy E. Hardwick	4	N E¼ S W¼	"	"	"	40		1600		
✓ " "	"	E½ N W¼	"	"	"	80		3360		4960
✓ Irving J. Brown	5	W½ S W¼	"	"	"	80		3200		
" "	"	S E¼ S W¼	"	"	"	40		1600	600	5400
✓ Robert Lister	6	Pt N E¼ N E¼	"	"	"		90	40	150	190
✓ Florence Enoch	7	W½ N E¼	"	"	"	80		3200	500	3700
						639	95	24640	2850	27490

SECTION No. 35

Congressional Township No. 16 , R. 2W

SCALE: Forty rods to an inch, or ten rods to a space, Congress Land, which is one mile square for a section.
Number of acres in this section, according to the United States Survey, 640 acres.

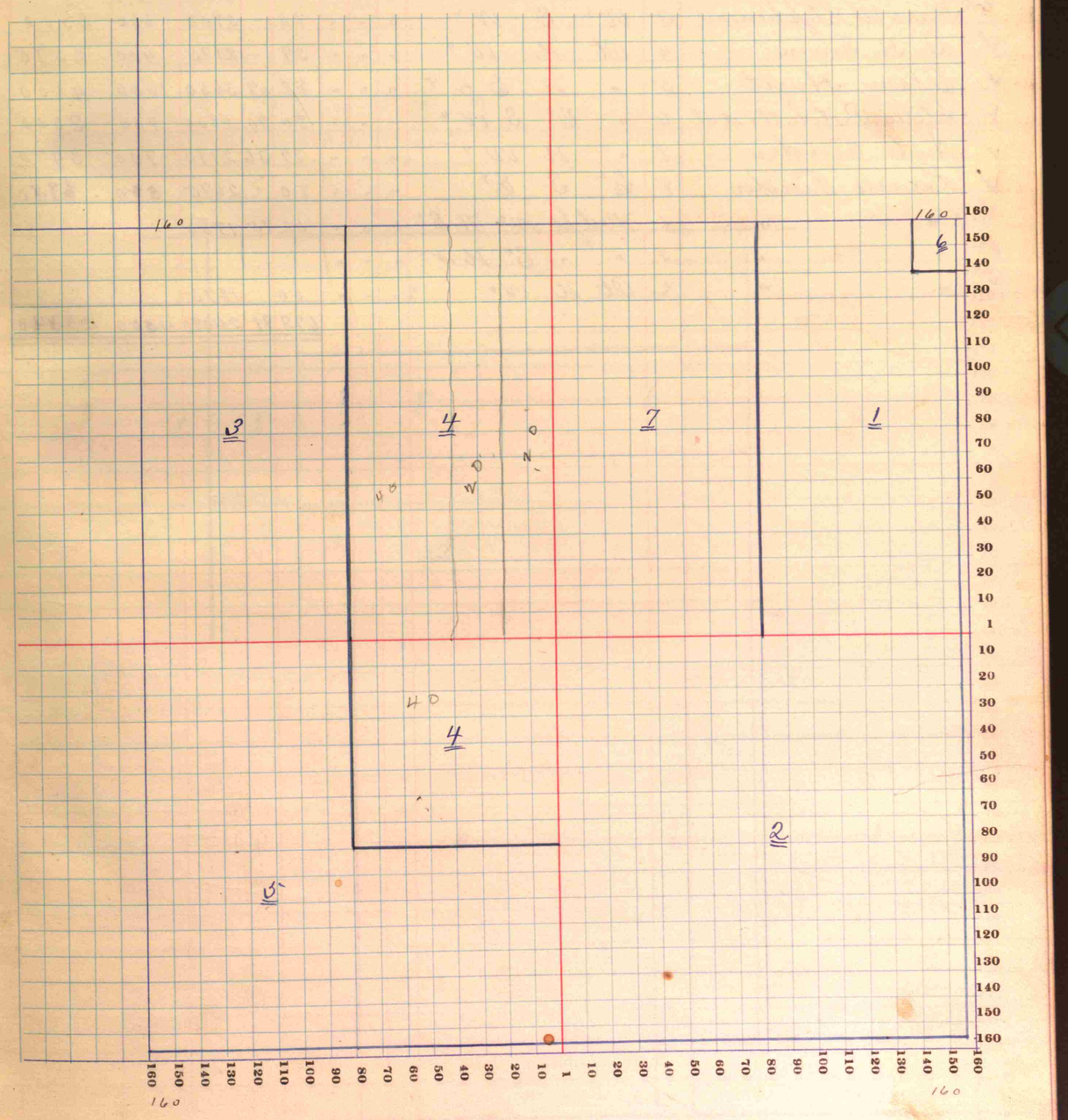

COUNTY, INDIANA, 19

Assessor's Plat-Book for MARION Township, No.

Wm. B. Burford, Blank Book Mfr., Indianapolis.

	NAMES OF OWNERS.	Number on Plat.	DESCRIPTION.	Section.	Township.	Range.	Acres.	Hundredths.	Value of Lands.	Value of Improvements.	Value of Lands and Improvements
✓	Henry Beckley	1	Pt W½ N W¼	1	15	2W	28	41	625		625
✓	Jerry Lisby	2	" " S E¼	"	"	"	30		1020	600	3320
✓	" "	"	" E½ S W¼	"	"	"	50		1700		
✓	Isaac W Stephenson	3	W½ S W¼	"	"	"	80		2900	600	3500
✓	B. H. Gowin	4	Pt N W¼	"	"	"	57		2175	400	2575
✓	Olson Hunt	5	" N E fr ¼	"	"	"	87	69	3650	1000	4650
✓	Stella Pritchett et al	6	" E½ S W¼	"	"	"	80	70	2800	700	3500
✓	J. C Tinder	7	" N W¼	"	"	"	77	36	2770	700	3470
✓	Laura Tinder	8	E½ S E¼	"	"	"	80		2675	550	3225
✓	" "	"	Mid fr W½ N E¼	"	"	"	52	75	1900		
✓	" "	"	" " E½ N W¼	"	"	"					
✓	" "	"	Pt N W¼	"	"	"	50		1875		
							673	91	24090	4550	28640

SECTION No. 1

Congressional Township No. 15, R. 2W

SCALE: Forty rods to an inch, or ten rods to a space, Congress Land, which is one mile square for a section.
Number of acres in this section, according to the United States Survey, 672.20 acres.

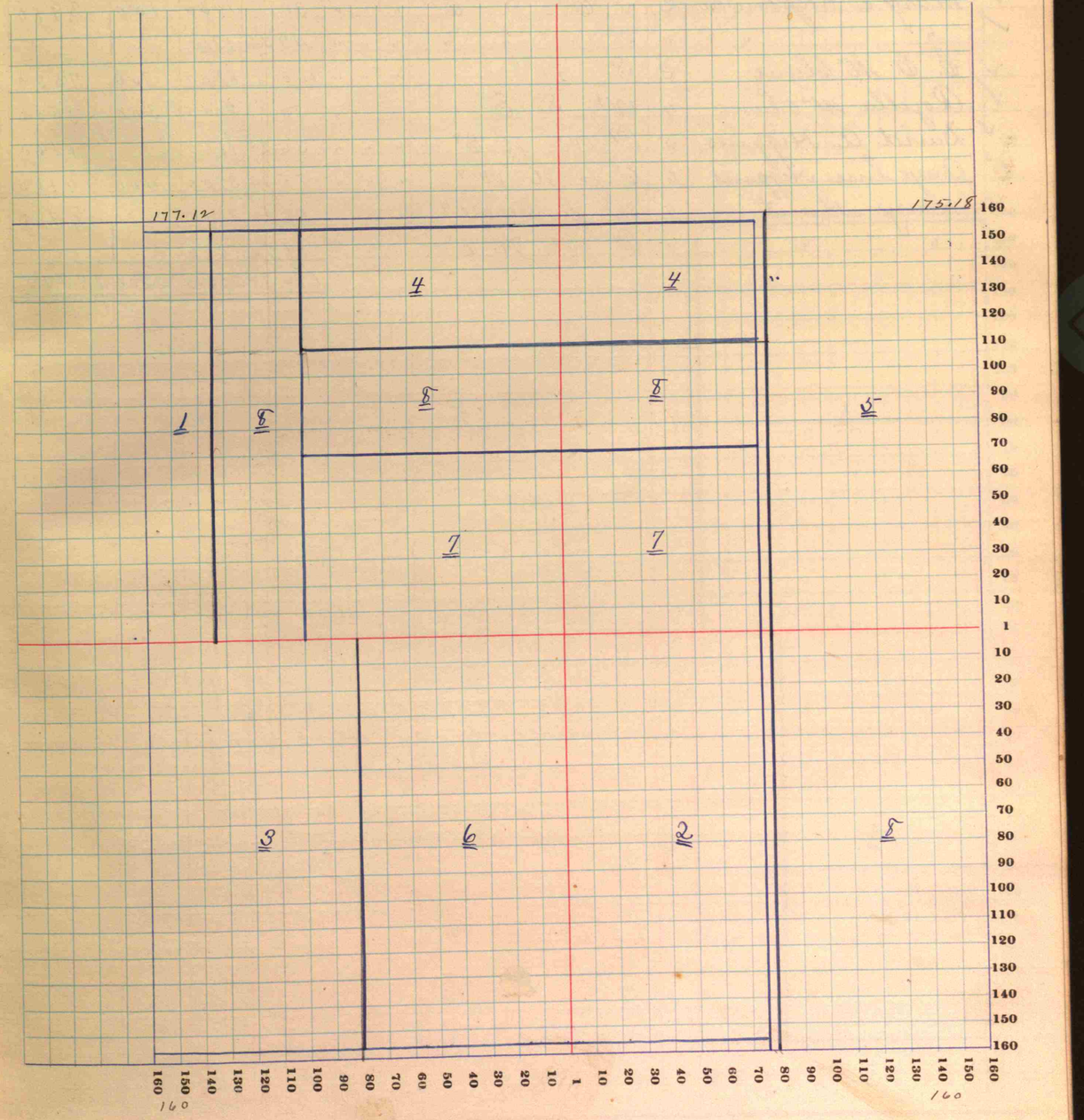

COUNTY, INDIANA, 19

Assessor's Plat-Book for MARION Township, No.

Wm. B. Burford, Blank Book Mfr., Indianapolis.

NAMES OF OWNERS.	Number on Plat.	DESCRIPTION.	Section.	Township.	Range.	Acres.	Hundredths.	Value of Lands.	Value of Improvements.	Value of Lands and Improvements.
Henry Beckley	1	Pt N E¼	2	15	2W	97		2910		3635
" "	"	" W½ N E¼	"	"	"	7	59	225		
" "	"	" E½ N E¼	"	"	"	17	50	500		
Mary E Stephenson	2	" E½ S E¼	"	"	"	30		1050	150	2910
" "	"	" " " "	"	"	"	49	36	1710		
C. E. McClane	3	S W¼	"	"	"	160		6800	750	7550
Rozella McClane	4	W½ S E¼	"	"	"	80		3100	300	3400
David A. Higgins	5	Pt W½ N E¼	"	"	"	36	28	1160		1160
Angeline Higgins	6	E½ fr N W¼	"	"	"	88	74	3700	400	4100
Henry Hunt	7	W½ fr N W¼	"	"	"	88	74	3660	600	4960
" "	"	Pt W½ N E¼	"	"	"	19	72	700		
						674	93	25515	2200	27715

SECTION No. 2

Congressional Township No. 15, R. 2 W

SCALE: Forty rods to an inch, or ten rods to a space, Congress Land, which is one mile square for a section.
Number of acres in this section, according to the United States Survey, 675.54

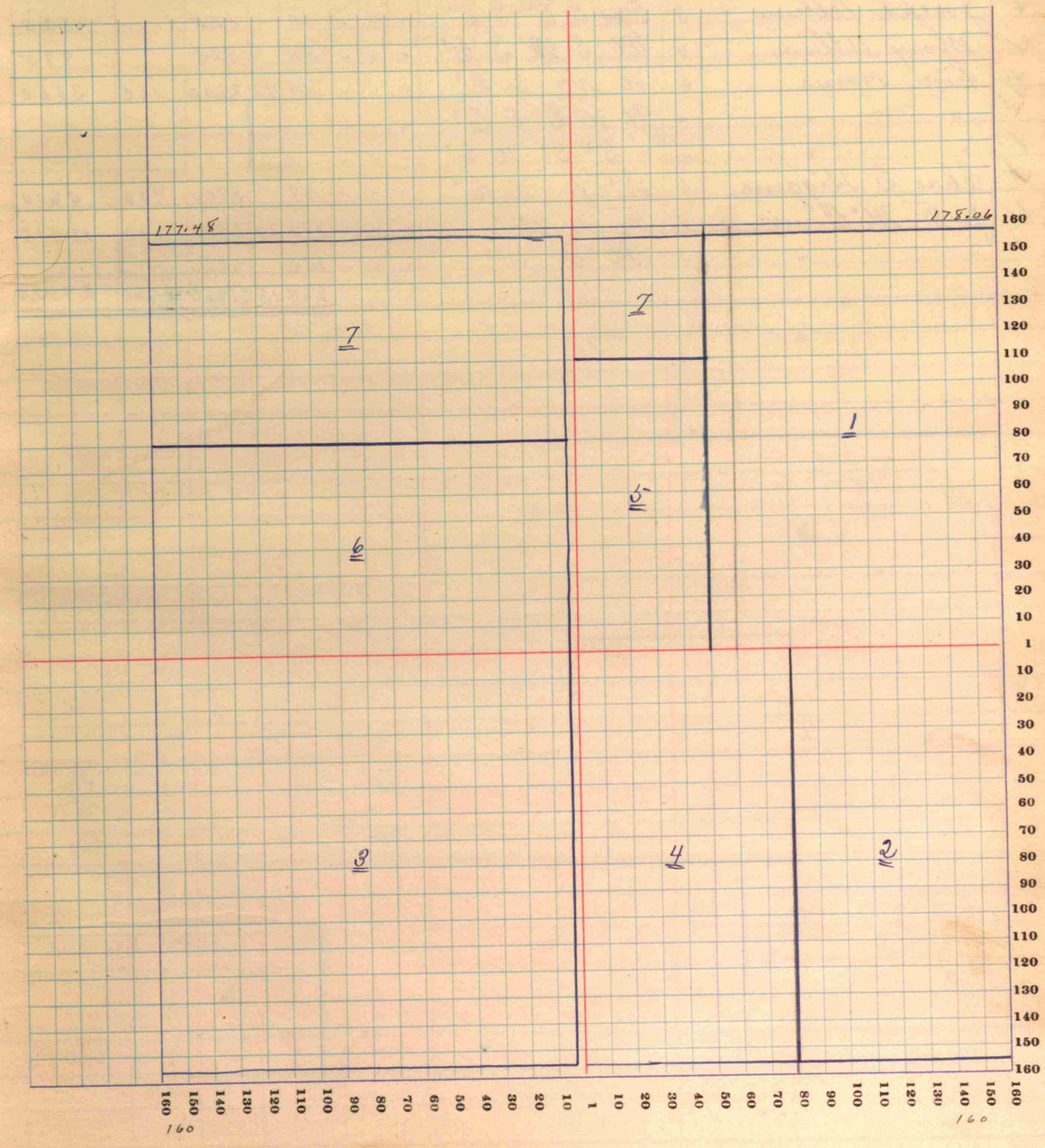

COUNTY, INDIANA, 19

Assessor's Plat-Book for MARION Township, No.

Wm. B. Burford, Plat-Book Mfr., Indianapolis.

NAMES OF OWNERS.	Number on Plat.	DESCRIPTION.	Section.	Township.	Range.	Acres.	Hundredths.	Value of Lands.	Value of Improvements.	Value of Lands and Improvements.
R. L. Underwood	1	Pt S W ¼	3	15	2W	25		950		950
James M Ramsey	2	W pt S E ¼ N E ¼	"	"	"	80		3400	700	4100
" "	"	Pt E ½ N E ¼	"	"	"	54	91	2200	100	2300
Joseph Allison	3	E pt S E ¼ S E ¼	"	"	"	10		325		325
Mary Allison	4	Pt S W ¼ S E ¼	"	"	"	30		975		975
Lou Harris	5	N W ¼ S E ¼	"	"	"	69	93	2700	160	2860
" "	"	Pt N E ¼ S E ¼	"	"	"					
" "	"	" S ½ S ½ N E ¼	"	"	"					
Chas E Higgins	6	W ½ of N E ¼	"	"	"	87		3700	900	4600
J. T. McCown	7	Fr N W ¼	"	"	"	174	34	6090	600	11410
" "	"	Pt S W ¼	"	"	"	135		4720		
						664	18	25060	2460	27520

SECTION No. 3

Congressional Township No. 15, R. 2 W

SCALE: Forty rods to an inch, or ten rods to a space, Congress Land, which is one mile square for a section.
Number of acres in this section, according to the United States Survey, 648.23

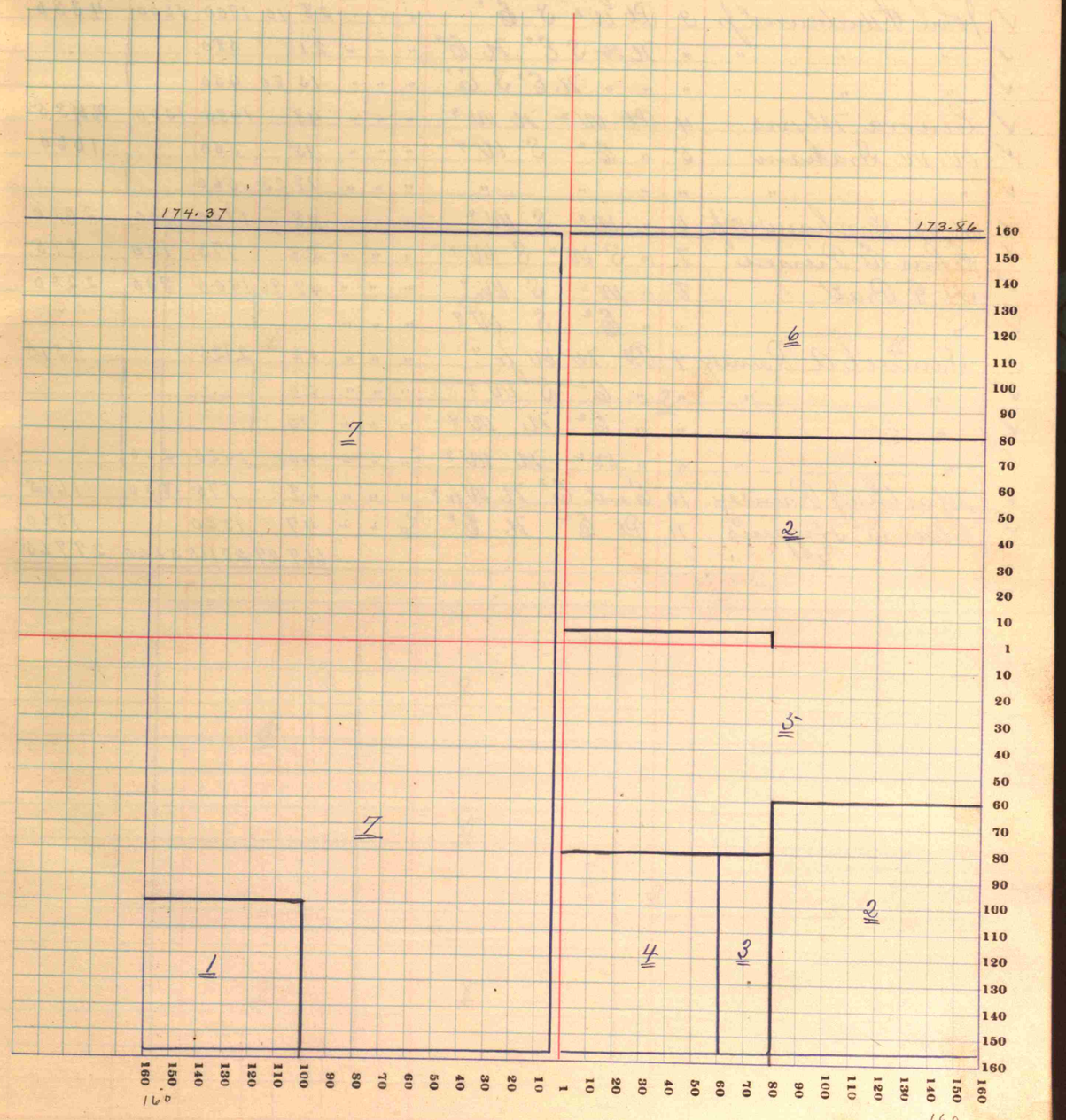

COUNTY, INDIANA, 19

Assessor's Plat-Book for MARION Township, No.

Wm. B. Burford, Blank Book Mfr., Indianapolis.

	NAMES OF OWNERS.	Number on Plat.	DESCRIPTION.	Section.	Township.	Range.	Acres.	Hundredths.	Value of Lands.	Value of Improvements.	Value of Lands and Improvements.
✓	Robt L. Underwood	1	Pt E² S E⁴	4	15	2	64	50	2125	1000	3825
✓	" "	"	" S E⁴ N E⁴	"	"	"	20		700		
✓	Mary J. Wilson	2	W² fr N E⁴	"	"	"	88	66	2760	500	3260
✓	John F. Underwood Jr	3	Pt W² S E⁴	"	"	"	58	10	1700	1600	4330
✓	" " "	"	N Pt S E⁴ N E⁴	"	"	"	21		580		
✓	" " "	"	" " N E⁴ S E⁴	"	"	"	15	80	450		
✓	Lenora Myers	4	Pt W² N W⁴	"	"	"	43		1435	1000	2435
✓	W. W. Graham	5	" E² S W⁴	"	"	"	15		500		1060
✓	" "	"	" " "	"	"	"	17	25	560		
✓	W. W. Graham + Wife	6	" W² S W⁴	"	"	"	53		1900	100	2000
✓	Chas E Pierson	7	" S W⁴ S W⁴	"	"	"	23		775	100	875
✓	H. F. Pratt	8	" W² S W⁴	"	"	"	47	96	1900	300	2200
✓	" "	"	" E² S W⁴	"	"	"					
✓	Samuel A Ramsey	9	Pt N W fr⁴	"	"	"	56		2925		4545
✓	" "	"	" E² S W⁴	"	"	"	20				
✓	" "	"	" E² N W⁴	"	"	"	10				
✓	" "	"	" W² N W⁴	"	"	"	40		1420	200	
✓	Martha J. Ramsey	10	E end E² N W fr⁴	"	"	"	27		875	800	1675
✓	Chas E. Higgins	11	Pt E² N E⁴	"	"	"	47		1560		1560
							667	27	22165	5600	27765

SECTION No. 4

Congressional Township No. 15, R. 2 W.

SCALE: Forty rods to an inch, or ten rods to a space, Congress Land, which is one mile square for a section.
Number of acres in this section, according to the United States Survey, 675.36 acres

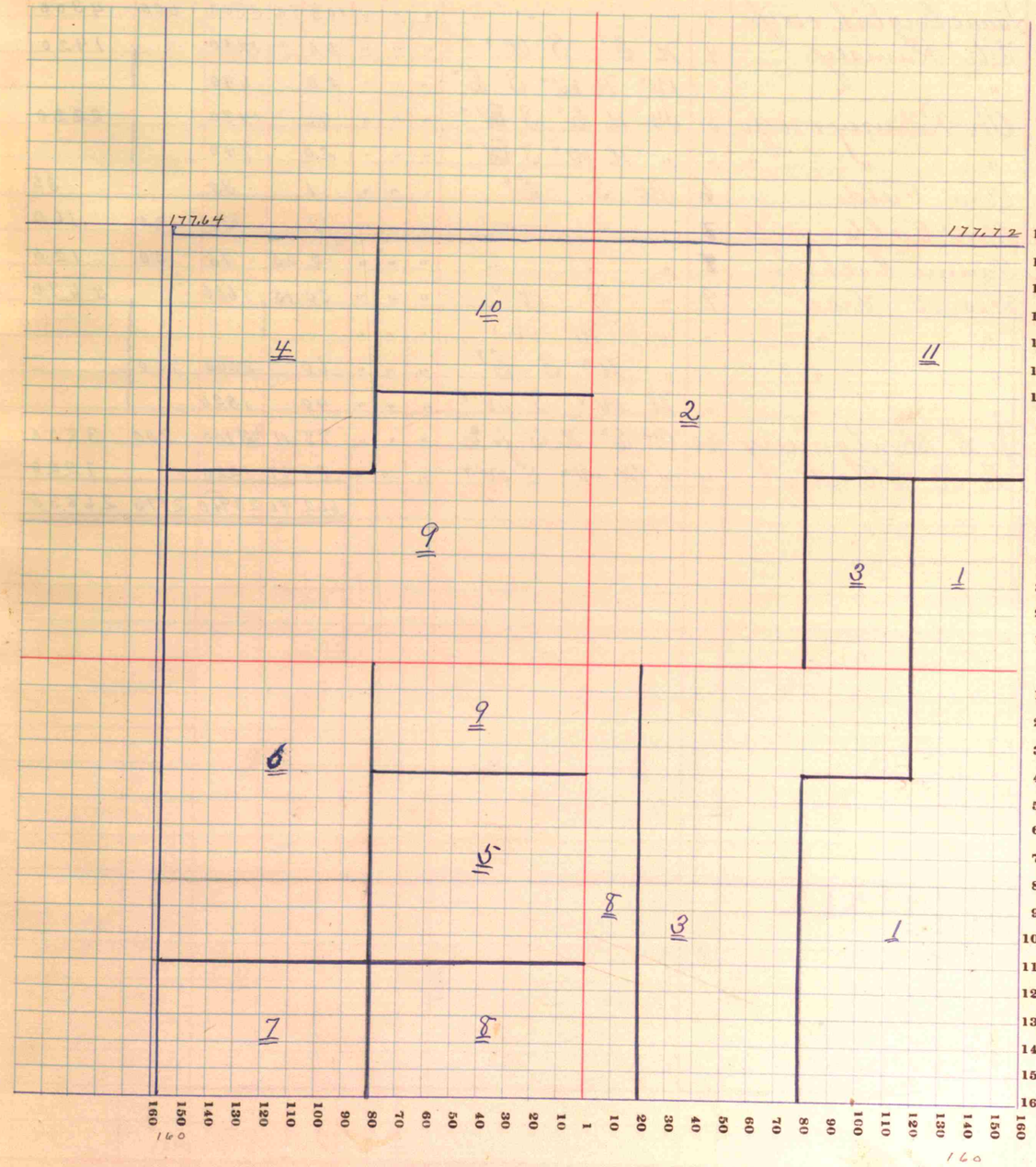

COUNTY, INDIANA, 19

Assessor's Plat-Book for MARION Township, No.

Wm. B. Burford, Blank Book Mfr., Indianapolis.

NAMES OF OWNERS.	Number on Plat.	DESCRIPTION.	Section.	Township.	Range.	Acres.	Hundredths.	Value of Lands.	Value of Improvements.	Value of Lands and Improvements.
E. E. Mason	1	Pt S E¼ S E¼	5	15	2W	1		30		30
Alfred E Haynes	2	" W² fr N E¼	"	"	"	88	78	3655	700	7355
" "	"	" E² " N W¼	"	"	"	71	84	3000		
Isaac English + wife	3	" " "	"	"	"	103	80	3700	600	4300
Ob Ramsey	4	N E¼ S W¼	"	"	"	40		1280		1920
" "	"	W² N W¼ S E¼	"	"	"	20		640		
Ob Ramsey + wife	5	Pt N E¼ S W¼	"	"	"	40		1480		2220
" " "	"	" N W¼ S W¼	"	"	"	20		740		
Wm Fields	6	Pt S E¼	"	"	4	1		35		35
Wm Fields + wife	7	" " "	"	"	"	1		35	125	160
Fannie Cochran	8	" " "	"	"	"	2	25	75	50	125
Geo W Wise	9	" S W¼	"	"	"	50	15	1650		5670
" "	"	" N W¼	"	"	"					
" "	"	" N² S E¼	"	"	"	60		2000	700	
" "	"	" N W¼ S W¼	"	"	"	40		1320		
J. S Montgomery	10	Pt E² N E fr 4	"	"	"	88	11	3100	700	3800
L. R. Christie	11	" N W¼ S W¼	"	"	"	34	97	1220		1220
						662	90	23960	2875	26835

SECTION No. 5

Congressional Township No. 15, R. 2W

SCALE: Forty rods to an inch, or ten rods to a space, Congress Land, which is one mile square for a section.
Number of acres in this section, according to the United States Survey, 671.50 acres.

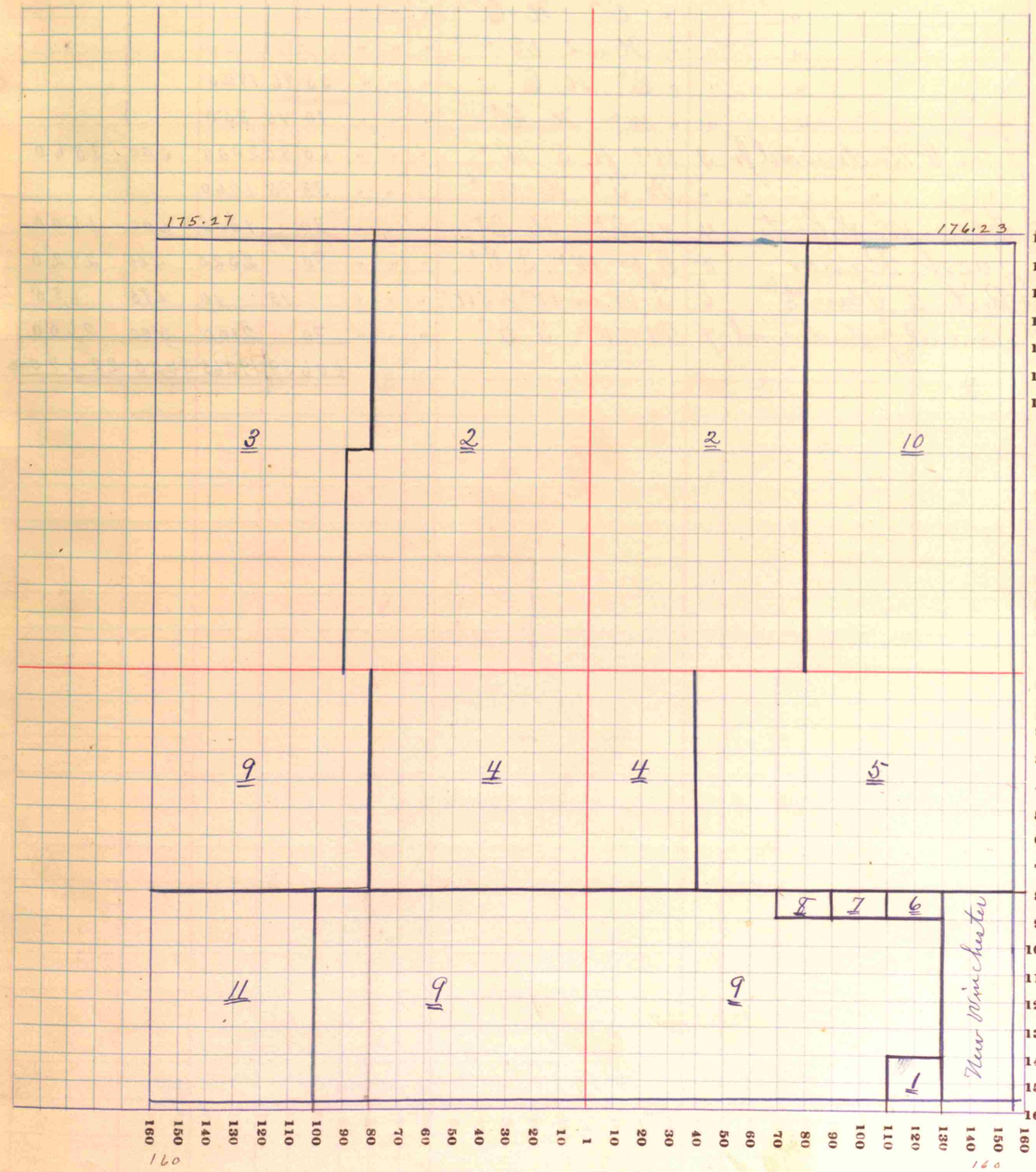

COUNTY, INDIANA, 19

Assessor's Plat-Book for MARION Township, No.

Wm. B. Burford, Blank Book Mfr., Indianapolis.

	NAMES OF OWNERS.	Number on Plat.	DESCRIPTION.	Section.	Township.	Range.	Acres.	Hundredths.	Value of Lands.	Value of Improvements.	Value of Lands and Improvements.
✓	Wm. N. Underwood	1	Pt E² S W⁴	6	15	2W	65	88	1950		1950
✓	John F. Stevenson	2	N pt fr N W⁴	"	"	"	108	41	3850	750	9375
✓	" "	"	Pt W² N E⁴	"	"	"	76		2500		
✓	" "	"	" E² N E⁴	"	"	"					
✓	" "	"	" N end W²	"	"	"					
✓	" "	"	" E² N E⁴	"	"	"	55	96	1925		
✓	" "	"	" W² N E⁴	"	"	"	10	46	850		
✓	John F. Underwood Jr	3	W² fr S W⁴	"	"	"	65	80	2000	500	3560
✓	" " "	"	Pt S² N W⁴	"	"	"	33	75	1060		
✓	Chas W. Sheets	4	" E² N E⁴	"	"	"	30		1000	600	1600
✓	Jacob Ryner	5	E pt W² S E⁴	"	"	"	90		2520	400	2920
✓	Bert T. Harris Mtg. Co.	6	S W cor W² fr SW⁴	"	"	"		13	10	675	685
✓	Samuel J Underwood	7	Pt W² S E⁴	"	"	"	70		2100	500	2600
							606	39	19265	3425	22690

SECTION No. 4

Congressional Township No. 15 , R. 2W

SCALE: Forty rods to an inch, or ten rods to a space, Congress Land, which is one mile square for a section.
Number of acres in this section, according to the United States Survey, 605.84

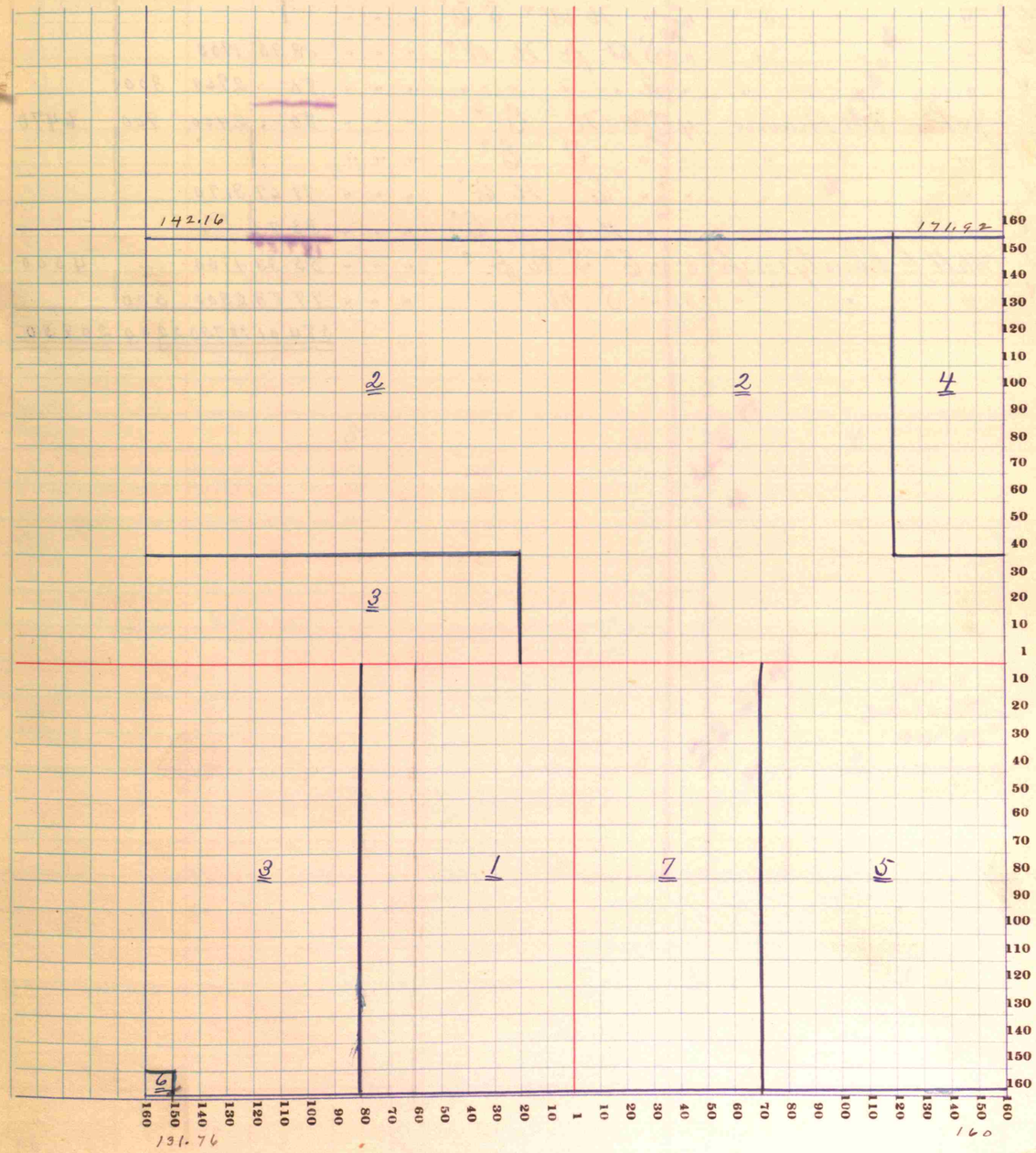

COUNTY, INDIANA, 19

Assessor's Plat-Book for MARION Township, No.

Wm. B. Burford, Blank Book Mfr., Indianapolis.

	NAMES OF OWNERS.	Number on Plat.	DESCRIPTION.	Section.	Township.	Range.	Acres.	Hundredths.	Value of Lands.	Value of Improvements.	Value of Lands and Improvements.
✓	W. F. Wilson	1	S E¼ S E¼	7	15	2W	40		1280	500	1780
✓	Willard A Quick	2	S W¼ S E¼	"	"	"	40		1120		1120
✓	Wm. N Underwood	3	Pt W² N E¼	"	"	"	50		1850		7060
✓	" " "	"	" N W¼ S E¼	"	"	"					
✓	" " "	"	Spt fr N W¼	"	"	"	33	35	1950		
✓	" " "	"	N " " " "	"	"	"	80		2960	300	
✓	John W Travis	4	Pt N E¼	"	"	"	80		2400	900	6470
✓	" "	"	" S E¼	"	"	"					
✓	" "	"	" E½ N E¼	"	"	"	71	67	3170		
✓	" "	"	" N E¼ S E¼	"	"	"	35	83			
✓	Mell & Christy + wife	5	" E² S W fr¼	"	"	"	55	33	1700		4500
✓	" " "	"	" S W¼	"	"	"	77	83	2300	500	
							584	01	18730	2200	20930

SECTION No. 7

Congressional Township No. 15 , R. 2 W

SCALE: Forty rods to an inch, or ten rods to a space, Congress Land, which is one mile square for a section.
Number of acres in this section, according to the United States Survey, 587.20 acres.

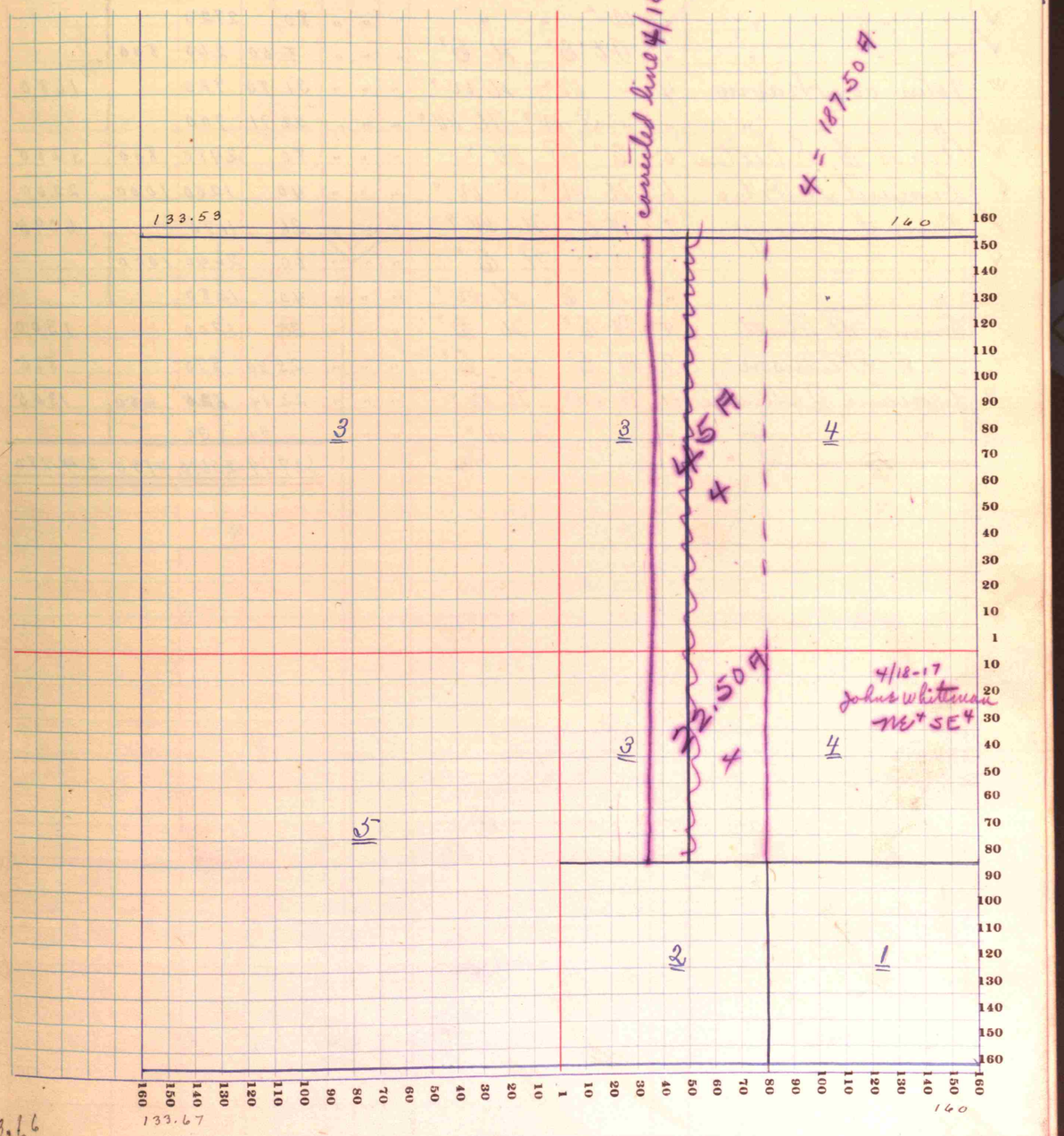

133.16

COUNTY, INDIANA, 19

Assessor's Plat-Book for MARION Township, No.

Wm. B. Burford, Blank Book Mfr., Indianapolis.

	NAMES OF OWNERS.	Number on Plat.	DESCRIPTION.	Section.	Township.	Range.	Acres.	Hundredths.	Value of Lands.	Value of Improvements.	Value of Lands and Improvements
✓	W. F. Wilson	1	S W¼ S W¼	8	15	2W	40		1280	100	1380
✓	Wm N Underwood	2	Pt E½ N E¼	"	"	"	4		160		160
✓	M. C. Underwood	3	E½ S E¼	"	"	"	80		2720		6505
✓	" " "	"	W½ " " ¼	"	"	"	80		2720		
✓	" " "	"	Pt E½ N E¼	"	"	"	8	30	265	800	
✓	John W Hawn	4	" W½ N W¼	"	"	"	31	80	980		1680
✓	" "	"	" S W¼ N W¼	"	"	"	22	71	700		
✓	Amos C Shelton	5	E½ S W¼	"	"	"	80		2480	800	3280
✓	Leonard A Petro	6	N W¼ S W¼	"	"	"	40		1200	1000	2200
✓	Lewis Leaming	7	Pt E½ N W¼	"	"	"	36		1175		6095
✓	" "	"	W½ N E¼	"	"	"	80		2640	1000	
✓	" "	"	N E¼ N W¼	"	"	"	40		1280		
✓	Emma M Pratt	8	Pt E½ N E¼	"	"	"	35		1300		1300
✓	W. S Stevenson	9	Pt E½ N E¼	"	"	"	25	50	875		875
✓	Leonard R Christie	10	Pt W½ N W¼	"	"	"	22	74	826	450	1305
✓	" "	"	" N W¼	"	"	"		94	30		
							627	19	20630	4150	24780

SECTION No. 8

Congressional Township No. 15, R. 2W

SCALE: Forty rods to an inch, or ten rods to a space, Congress Land, which is one mile square for a section.
Number of acres in this section, according to the United States Survey, 640 acres

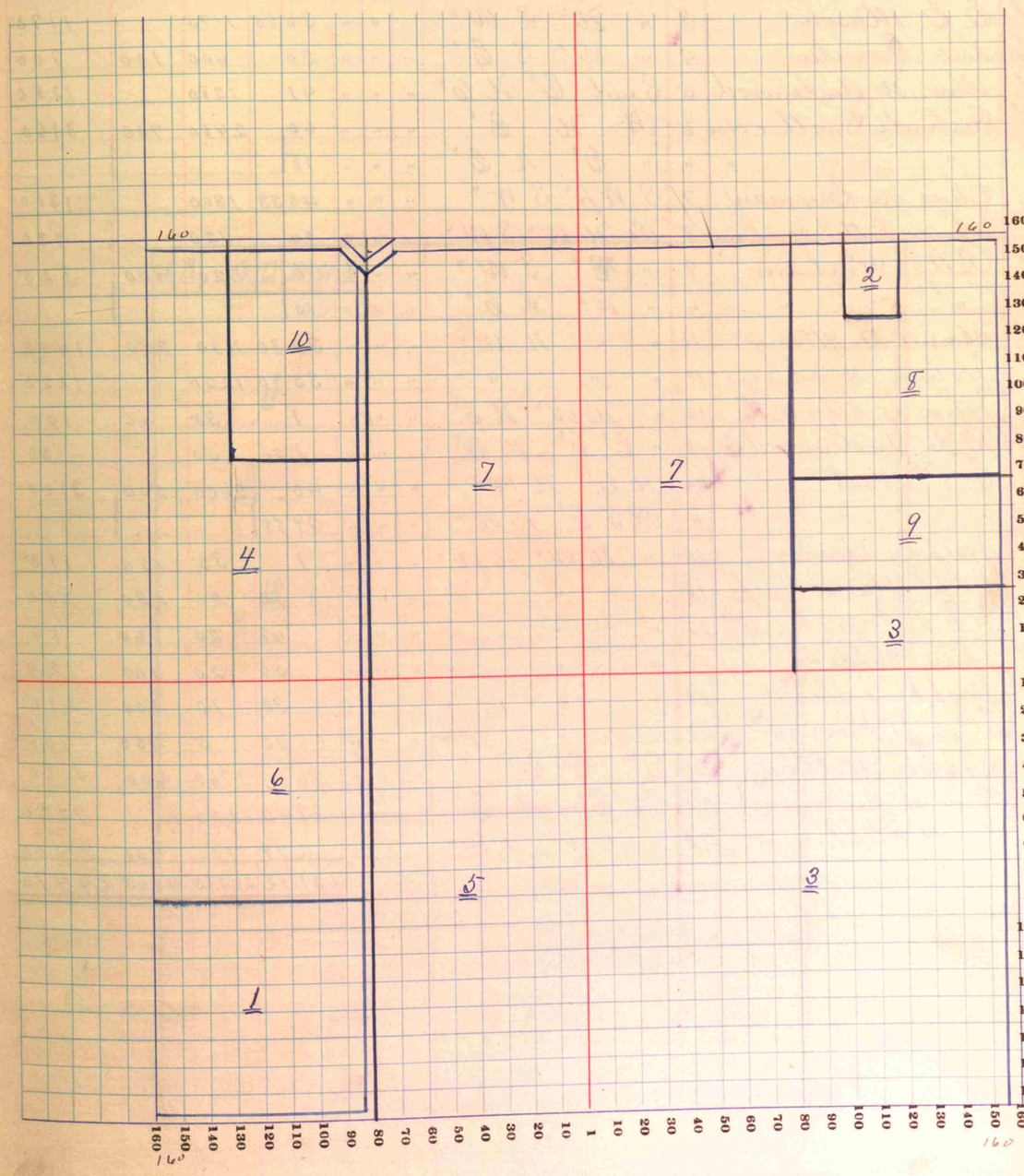

COUNTY, INDIANA, 19

Assessor's Plat-Book for MARION Township, No.

Wm. B. Burford, Blank Book Mfr., Indianapolis.

	NAMES OF OWNERS.	Number on Plat.	DESCRIPTION.	Section.	Township.	Range.	Acres.	Hundredths.	Value of Lands.	Value of Improvements.	Value of Lands and Improvements
✓	H. S. Ragan	1	S. Pt W² S E¼	9	15	2W	40		1100	500	1600
✓	" "	"	Pt S² S E¼ S W¼	"	"	"					
✓	M. C. Underwood	2	" S W¼	"	"	"	50		1600		1600
✓	E. E. Mason	3	" N² S W¼	"	"	"	36	65	1175		1175
✓	Lee Greenlee	4	" W² S E¼	"	"	"	20		600	100	700
✓	Wm. N. Underwood	5	S end E² N E¼	"	"	"	41		1280		1280
✓	Gertrude Smith + Hus	6	Pt N E¼	"	"	"	60		2460	700	3160
✓	" " "	"	" E² N E¼	"	"	"	18				
✓	Chas W. Layman	7	S W fr¼ S W¼	"	"	"	40	33	1300		1300
✓	John + Patty Graham	8	Pt N W¼ S W¼	"	"	"	24		720		720
✓	Patty Graham	9	" E² S W¼	"	"	"	10		725	100	825
✓	" "	"	" W² S E¼	"	"	"	15				
✓	Mamie E McVay	10	" " N W¼	"	"	"	34	30	1150	250	1400
✓	Joshua Graham	11	" " "	"	"	"	35	30	1220		1220
✓	John L. Edwards	12	" N W¼ N E¼	"	"	"	1		35	65	100
✓	R. L. Underwood	13	" E² E² N E¼	"	"	"	1	50	50		50
✓	C. I West	14	N E¼ N W¼	"	"	"	40		2600	500	3100
✓	" "	"	Pt S E¼ N W¼	"	"	"	39	88			
✓	Joseph Harris	15	" N W¼ N W¼	"	"	"	1		35	150	185
✓	Joseph Harris + Wife	16	" " "	"	"	"		50	20	230	250
✓	J. C. D. Ingraham	17	" " "	"	"	"		47	20	60	80
✓	James Fields	18	" " "	"	"	"		50	20	100	120
✓	Josephine Vice	19	" " "	"	"	"		30	10	200	210
✓	Eliza J Pierson	20	" " "	"	"	"		10	5	450	455
✓	Sarah Yelton	21	E² S E¼	"	"	"	80		2760	400	3160
✓	Wm. I. Underwood	22	Pt E² N E¼	"	"	"	38	50	1280		1280
✓	Geo H. Stephenson	23	" N W¼ N W¼	"	"	"	2	79	100	400	500
							631	12	20265	4205	24470

SECTION No. 9

Congressional Township No. 15, R. 2W

SCALE: Forty rods to an inch, or ten rods to a space, Congress Land, which is one mile square for a section.
Number of acres in this section, according to the United States Survey, 640 acres

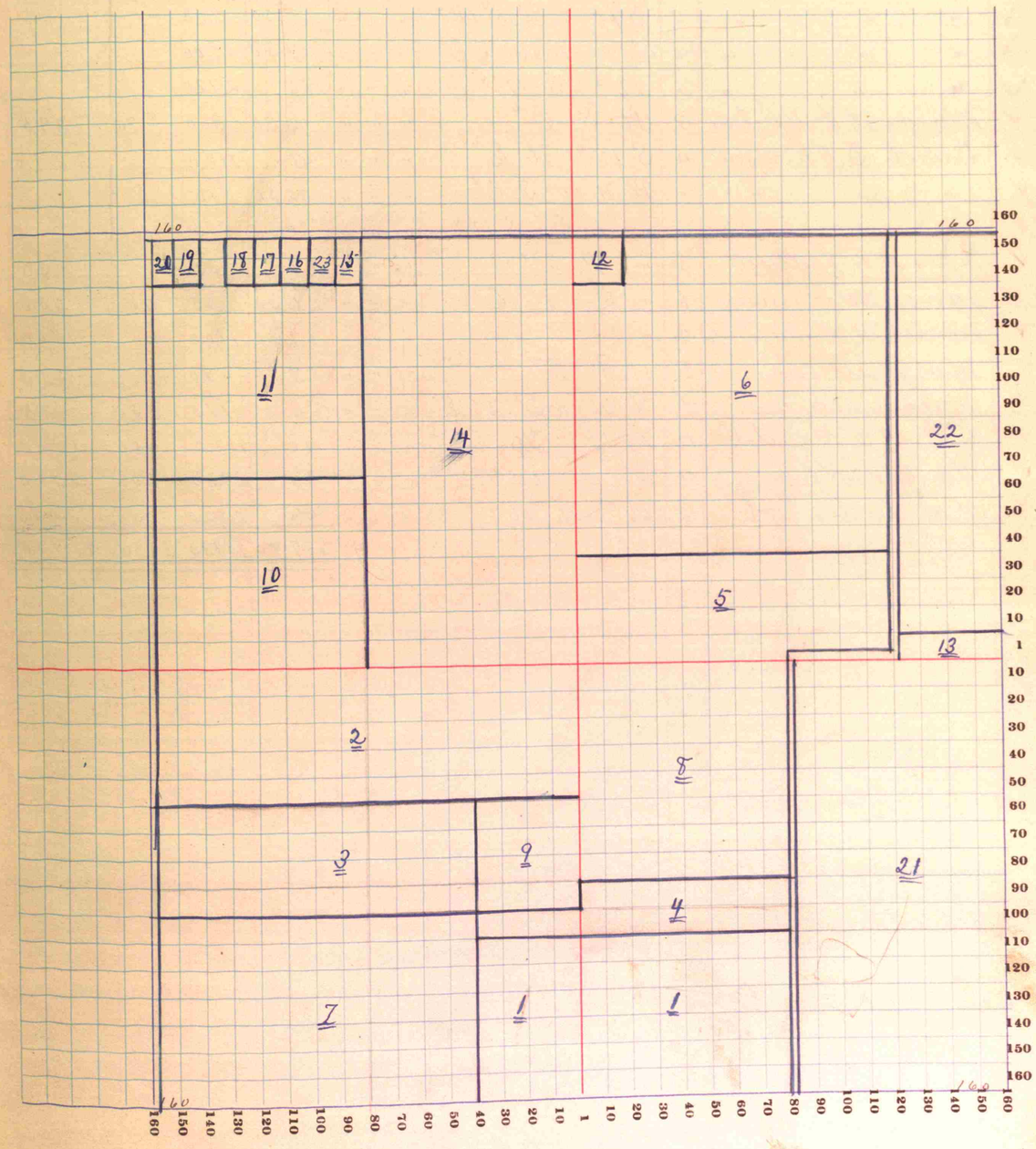

COUNTY, INDIANA, 19

Assessor's Plat-Book for MARION Township, No.

Wm. B. Burford, Blank Book Mfr., Indianapolis.

	NAMES OF OWNERS.	Number on Plat.	DESCRIPTION.	Section.	Township.	Range.	Acres.	Hundredths.	Value of Lands.	Value of Improvements.	Value of Lands and Improvements
✓	Thomas J. Christie	1	N E⁴ S W⁴	10	15	2W	40		1200		1200
✓	Robt L. Underwood	2	S E cor S W⁴	"	"	"	40		1300	300	5720
✓	" " "	"	Pt S W⁴ S E⁴	"	"	"	38		1000		
✓	" " "	"	S pt N E⁴ S W⁴	"	"	"	7	50	200		
✓	" " "	"	" " N W⁴ S E⁴	"	"	"	7	50	200		
✓	" " "	"	W² S W⁴	"	"	"	80		2720		
✓	Margaret C Albertson	3	Pt S E⁴	"	"	"	12	30	300	75	375
✓	David D. Thomson	4	S W⁴ N E⁴	"	"	"	40		1120		3270
✓	" Ghere "	"	Pt N W⁴ S E⁴	"	"	"	32	50	875		
✓	" "	"	" N E⁴ S W⁴	"	"	"	32	50	875	400	
✓	J.W. + H.L. Luttrell	5	" N E⁴	"	"	"	1		30		30
✓	James M Ramsey	6	" E² N E⁴	"	"	"	1	50	55	400	455
✓	James M Ramsey + Wife	7	" " "	"	"	"	69	30	1960		1960
✓	Mary Allison	8	" S E⁴	"	"	"	29	70	540		540
✓	Joseph Allison	9	N W cor E² N E⁴	"	"	"	6		175	250	425
✓	L. B. + T. F. Randel	10	N W⁴ N E⁴	"	"	"	40		1120	400	1520
✓	Ida Wilkins	11	E² N W⁴	"	"	"	80		2360	600	2960
✓	W. I. Underwood	12	W² N W⁴	"	"	"	80		2820	650	3470
							637	80	18830	3075	21905

SECTION No. 10

Congressional Township No. 15, R. 2W

SCALE: Forty rods to an inch, or ten rods to a space, Congress Land, which is one mile square for a section.
Number of acres in this section, according to the United States Survey, 640 acres

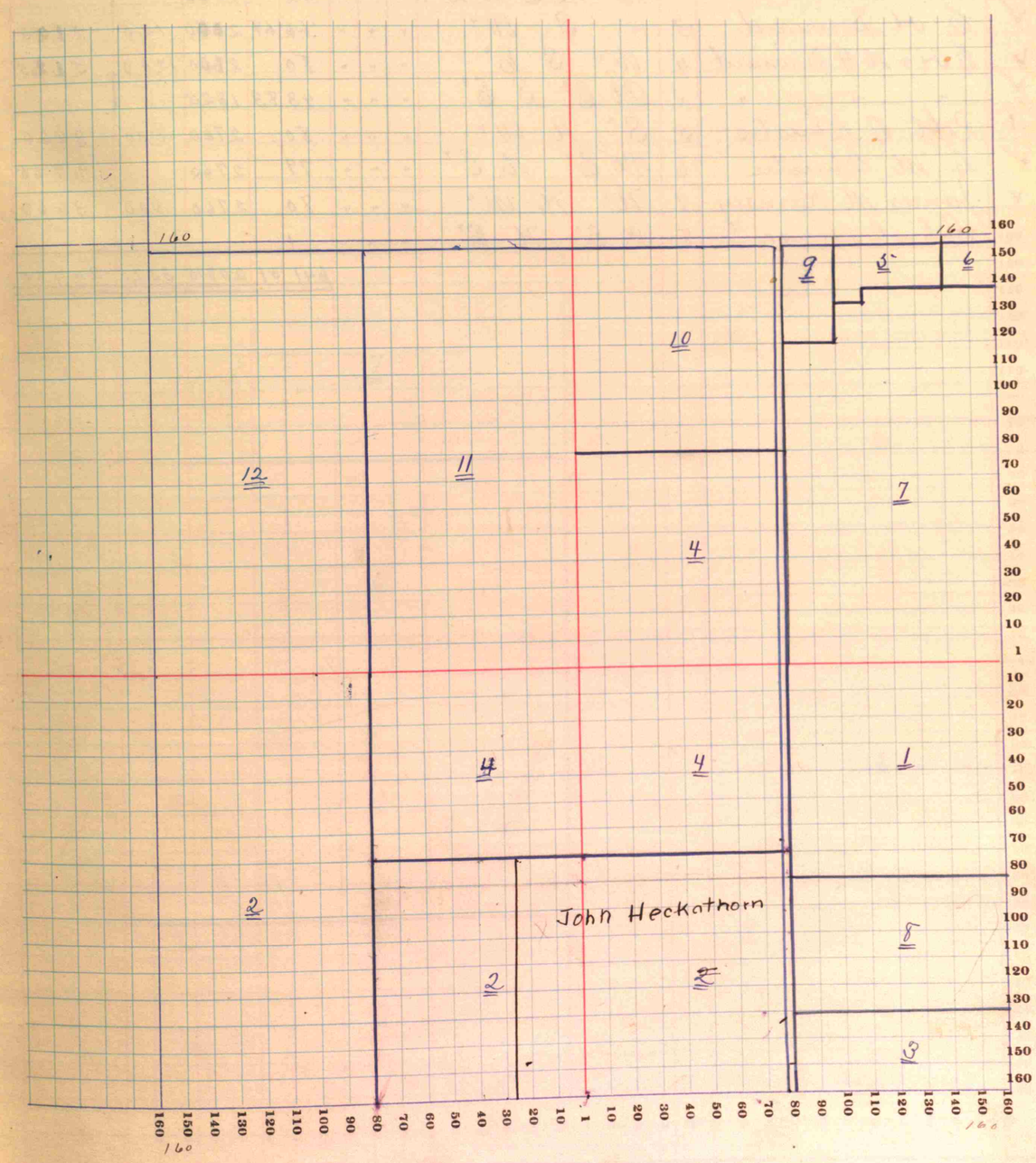

COUNTY, INDIANA, 19

Assessor's Plat-Book for MARION Township, No.

Wm. B. Burford, Blank Book Mfr., Indianapolis.

	NAMES OF OWNERS.	Number on Plat.	DESCRIPTION.	Section.	Township.	Range.	Acres.	Hundredths.	Value of Lands.	Value of Improvements.	Value of Lands and Improvements
✓	Geo. H. Stephenson	1	Pt S. W¼	11	15	2W	93		2880	350	3230
✓	James P. Christie	2	W² N E¼	"	"	"	80		2760	550	4335
✓	" "	"	Pt N E¼ S E¼	"	"	"	38		1025		
✓	C. H. Dunnard	3	" S W¼	"	"	"	66	68	2000	125	2125
✓	C.H. & N.F. Dunnard	4	W² S E¼	"	"	"	80		2600	1200	5125
✓	" " "	"	Pt E² S E¼	"	"	"	43	83	1325		
✓	Robt. O. Christie	5	S² N W¼	"	"	"	80		2760	500	3260
✓	L. M. Christie	6	Pt E² N E¼	"	"	"	79		2765		2765
✓	James M. Ramsey	7	N² N W¼	"	"	"	80		2760	800	3560
	School House	8	Pt. E² N E¼	"	"	"	1				
							641	51	20875	3525	24400

SECTION No. 11

Congressional Township No. 15 , R. 2W

SCALE: Forty rods to an inch, or ten rods to a space, Congress Land, which is one mile square for a section.
Number of acres in this section, according to the United States Survey, 640 acres

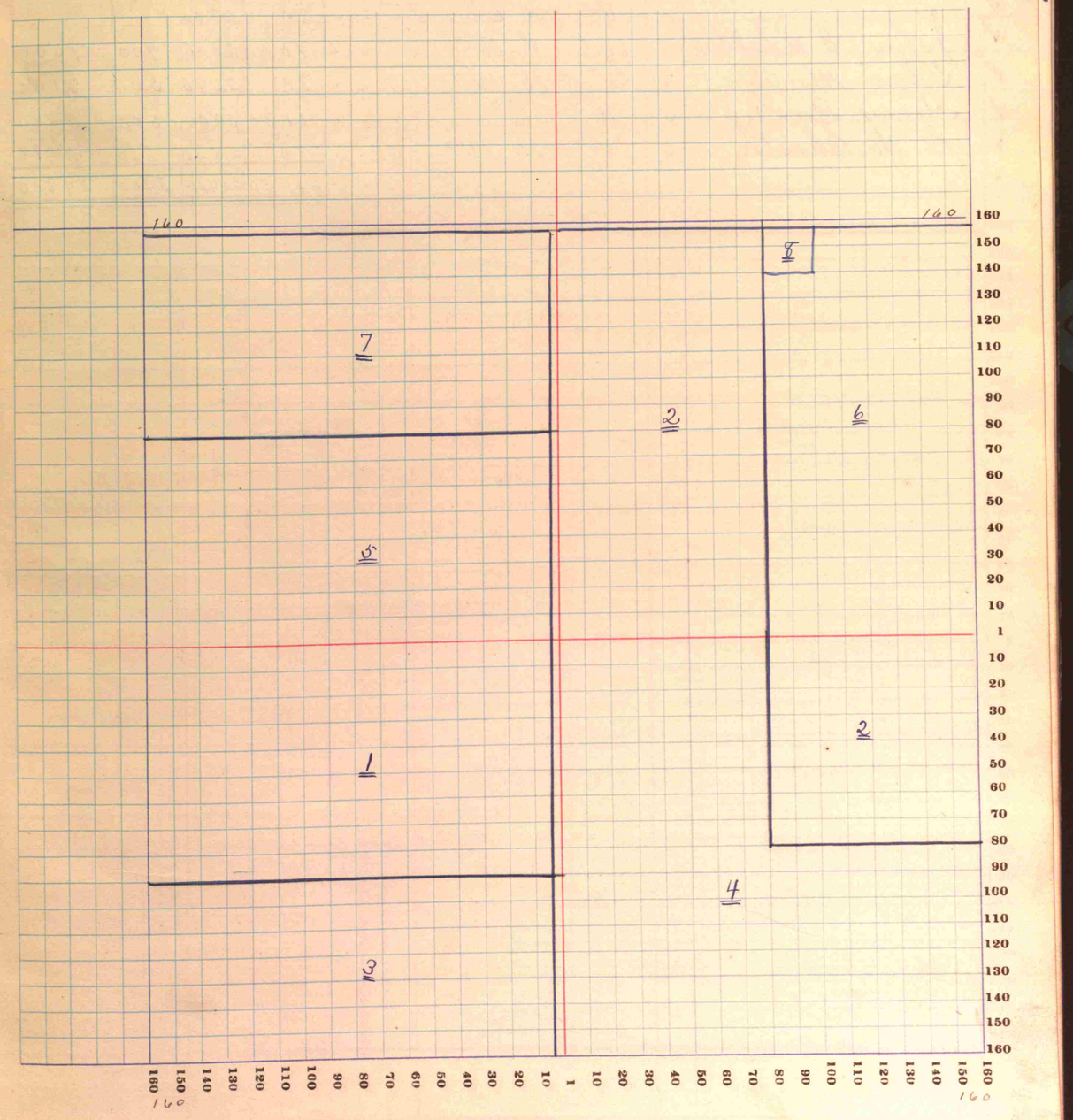

COUNTY, INDIANA, 19

Assessor's Plat-Book for MARION Township, No.

Wm. B. Burford, Blank Book Mfr., Indianapolis.

	NAMES OF OWNERS.	Number on Plat.	DESCRIPTION.	Section.	Township.	Range.	Acres.	Hundredths.	Value of Lands.	Value of Improvements.	Value of Lands and Improvements.
✓	Joshua Hadley	1	E² S W⁴	12	15	2W	80		2560	700	3260
✓	Perry Hunt	2	S E⁴ S E⁴	"	"	"	40		1400	200	5800
✓	" "	"	N E⁴ S E⁴	"	"	"	40		1400		
✓	" "	"	W² S E⁴	"	"	"	80		2800		
✓	John G Shelton	3	W² S W⁴	"	"	"	80		2600	900	3500
✓	Flora Martz	4	E² N W⁴	"	"	"	80		2640	500	3140
✓	Henry Beckley	5	N E⁴	"	"	"	161	30	5200	500	5700
✓	L. M. Christle	6	W² N W⁴	"	"	"	80		2800	600	3400
							641	30	21400	3400	24800

SECTION No. 12

Congressional Township No. 15 , R. 2W

SCALE: Forty rods to an inch, or ten rods to a space, Congress Land, which is one mile square for a section.
Number of acres in this section, according to the United States Survey, 640 acres

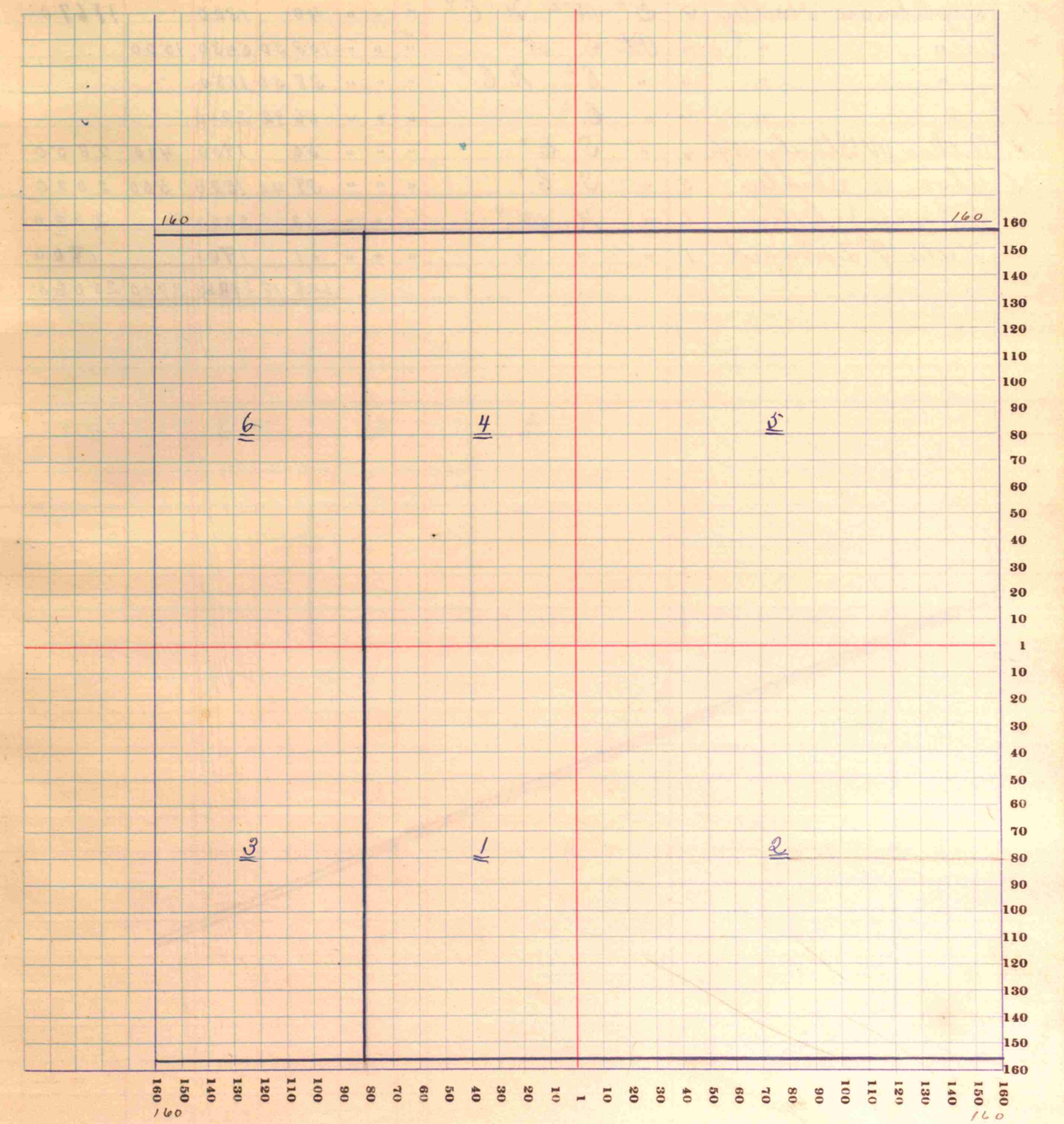

COUNTY, INDIANA, 19

Assessor's Plat-Book for MARION Township, No.

Wm. B. Burford, Blank Book Mfr., Indianapolis.

	NAMES OF OWNERS.	Number on Plat.	DESCRIPTION.	Section.	Township.	Range.	Acres.	Hundredths.	Value of Lands.	Value of Improvements.	Value of Lands and Improvements.
✓	B. F. Parsons	1	Pt. E² N E⁴	13	16	2W	40		1285	700	1985
✓	Paul Hadley	2	W² W² N E⁴	"	"	"	40		1340	400	3220
✓	" "	"	Pt E² N W⁴	"	"	"	36	85	1280	200	
✓	Tighlman Hadley	3	E² W² N E⁴	"	"	"	40		1320		11670
✓	" "	"	Pt. S. W⁴	"	"	"	153	50	5430	1500	
✓	" "	"	" E² N E⁴	"	"	"	38	50	1180		
✓	" "	"	" E.²	"	"	"	66	92	2240		
✓	Arthur W. Stanley + Wife	4	" S E⁴	"	"	"	50		1950	400	2350
✓	Alva W. Stanley	5	" S E⁴	"	"	"	38	40	1520	500	2020
✓	Thomas J. Cofer	6	" N. W⁴	"	"	"	63		2020		2020
✓	Nettie F. Dowmard	7	" " "	"	"	"	61		1900		1800
							628	17	21865	3700	25065

SECTION No. 13

Congressional Township No. 15, R. 2 W

SCALE: Forty rods to an inch, or ten rods to a space, Congress Land, which is one mile square for a section.
Number of acres in this section, according to the United States Survey, 640 acres.

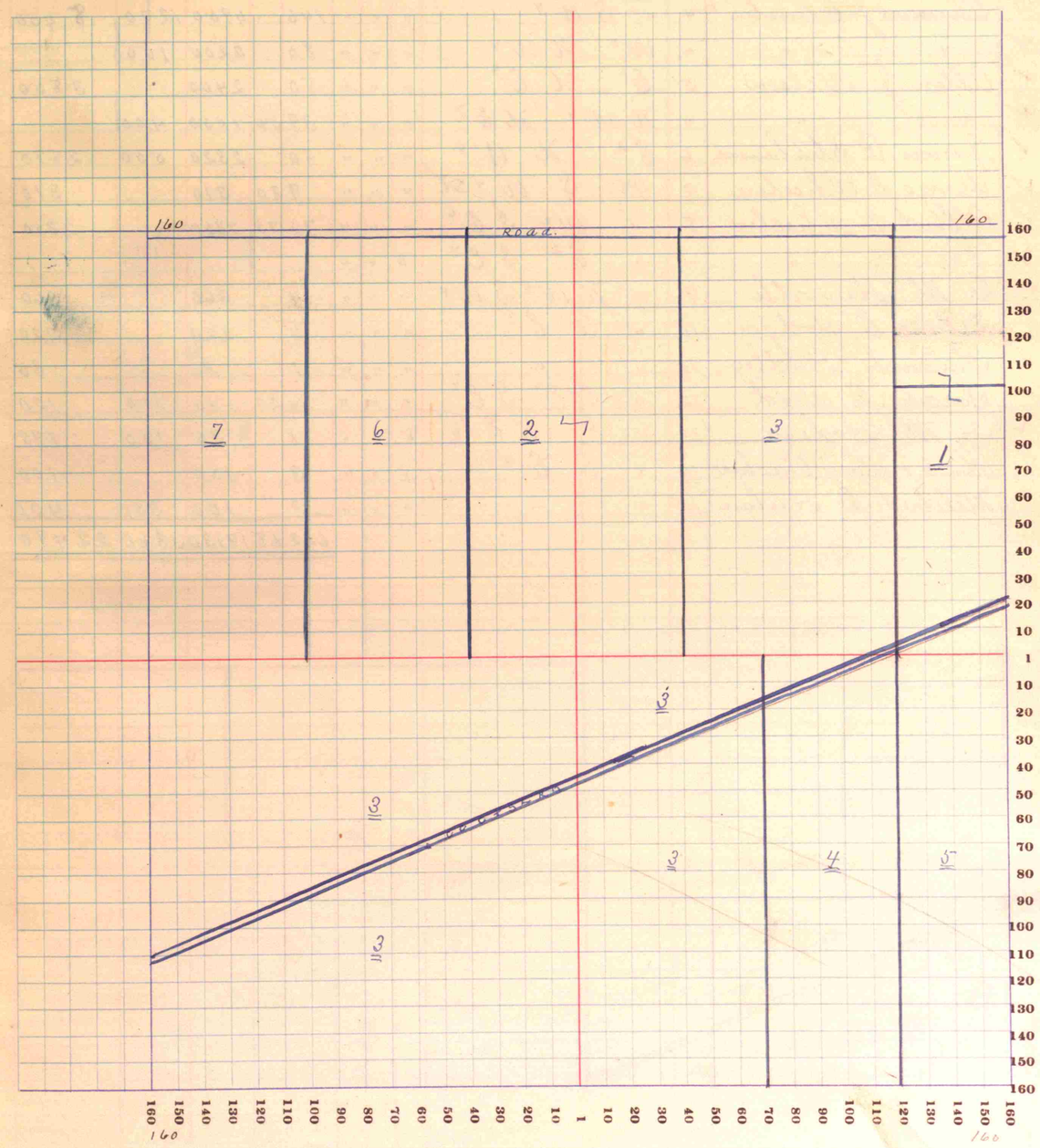

COUNTY, INDIANA, 19

Assessor's Plat-Book for MARION Township, No.

Wm. B. Burford, Blank Book Mfr., Indianapolis.

	NAMES OF OWNERS.	Number on Plat.	DESCRIPTION.	Section.	Township.	Range.	Acres.	Hundredths.	Value of Lands.	Value of Improvements.	Value of Lands and Improvements.
✓	Tighlman Hadley	1	Pt E² E² S E⁴	14	15	2W	44	93	145·0		145·0
✓	Wm. Gorham + Wife	2	" S W⁴ N E⁴	"	"	"	39	50	1100	25·0	1350
✓	L. S. Beard	3	" S W⁴ S E⁴	"	"	"	4		140	300	440
✓	Thomas J. Christie	4	" S W⁴	"	"	"	146		495·0	1200	8450
✓	" "	"	W² N W⁴	"	"	"	80		2200	100	
✓	Allen J. Wilson	5	E² N E⁴	"	"	"	80		2400		3850
✓	" "	"	N W⁴ N E⁴	"	"	"	39	50	1050	400	
✓	James P. Stephenson	6	E² N W⁴	"	"	"	80		2320	550	2870
✓	Alonzo L. Wheeler	7	Pt S W⁴SE⁴	"	"	"	9	80	310		310
✓	Alfred E. Wheeler	8	" W² S E⁴	"	"	"	70	75	2350		2350
✓	" "	"	" E² S E⁴	"	"	"					
✓	E. M. Haworth	9	" N W⁴ S W⁴	"	"	"	14		360		360
✓	Delano L. Hodges	10	" S E⁴	"	"	"	6		220		220
✓	Hannah Hadley	11	" "	"	"	"	1		35·		35·
✓	Sarah E Wood	12	" S E⁴ S E⁴	"	"	"		20	10	110	120
✓	H. M. Hodson	13	" E² S E⁴	"	"	"	1		35·	100	135·
✓	Wm E. + Mary Tucker	14	" S E⁴	"	"	"	3		100		100
✓	Mildred E. Harlan	15	" "	"	"	"	3		100	350	450
							622	68	19130	3360	22490

SECTION No. 14

Congressional Township No. 15 , R. 2W

SCALE: Forty rods to an inch, or ten rods to a space, Congress Land, which is one mile square for a section.

Number of acres in this section, according to the United States Survey, 640 acres

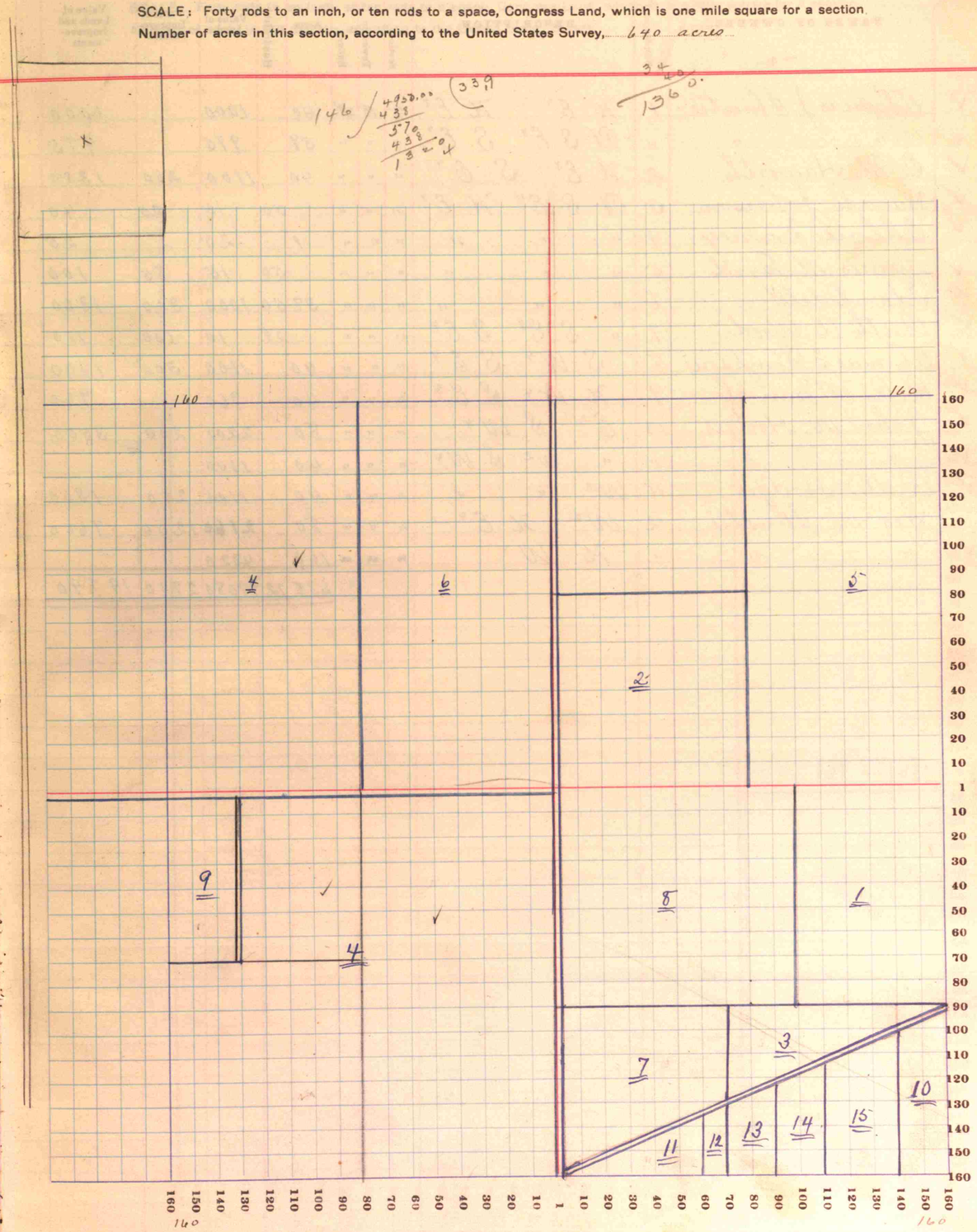

COUNTY, INDIANA, 19

Assessor's Plat-Book for MARION Township, No.

Wm. B. Burford, Blank Book Mfr., Indianapolis.

	NAMES OF OWNERS.	Number on Plat.	DESCRIPTION.	Section.	Township.	Range.	Acres.	Hundredths.	Value of Lands.	Value of Improvements.	Value of Lands and Improvements.
v	Thomas J. Christie	1	N E¼ N E¼	15	15	2W	40		1000		1000
v	" "	"	Pt S E¼ S E¼	"	"	"	39		975		975
✓	E. M. Haworth	2	N E¼ S E¼	"	"	"	40		1100	250	1350
✓	Sarah Johnson	3	Pt S E¼ N E¼	"	"	"		50	15	25	40
✓	Chlorie Downey	4	" " "	"	"	"	1		25		25
✓	James M. Byrd	5	" " "	"	"	"		50	15	85	100
✓	Ida Odell	6	" " "	"	"	"	37	50	1000	300	1300
✓	Ruth A. Wood	7	" S E¼ S E¼	"	"	"		22	10	100	110
✓	Thomas E. Simpson	8	S W¼ S E¼	"	"	"	40		1100	300	1400
✓	R. R. McDaniel	9	N W¼ S. E¼	"	"	"	40		960		960
✓	John W. Hodges	10	E½ S. W¼	"	"	"	80		2200	200	3500
✓	" "	"	" W½ S. W¼	"	"	"	40		1100		
✓	R. A. Hodges	11	W½ " "	"	"	"	40		1100	250	1350
✓	Geo. W. Christie	12	W½ N E¼	"	"	"	80		2160	1200	7680
✓	" "	"	N W¼	"	"	"	160		4320		
							638	72	17080	2710	19790

SECTION No. 15

Congressional Township No. 15, R. 2W

SCALE: Forty rods to an inch, or ten rods to a space, Congress Land, which is one mile square for a section.
Number of acres in this section, according to the United States Survey, 640 acres

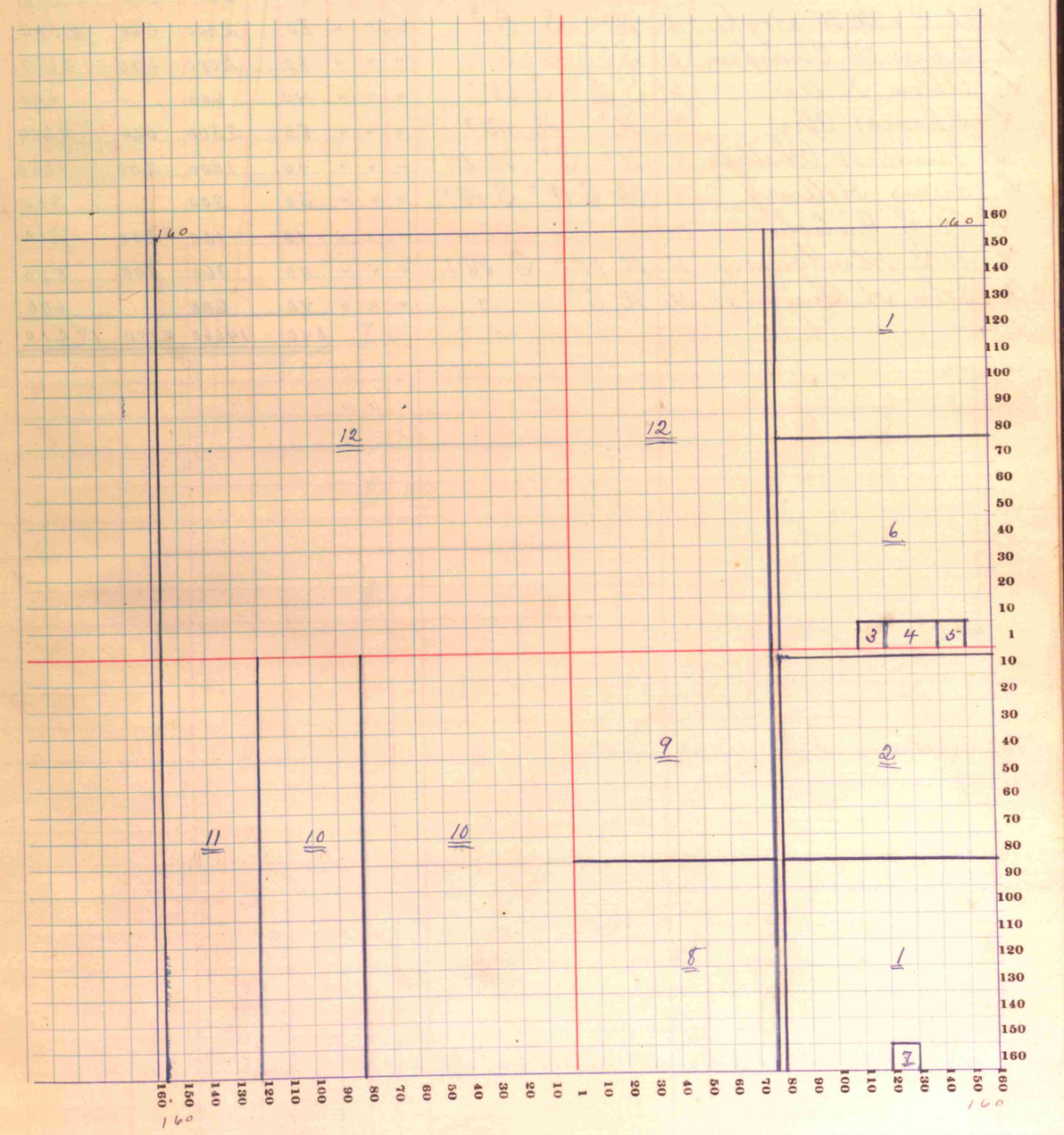

COUNTY, INDIANA, 19

Assessor's Plat-Book for MARION Township, No.

Wm. B. Burford, Blank-Book Mfr., Indianapolis.

NAMES OF OWNERS.	Number on Plat.	DESCRIPTION.	Section.	Township.	Range.	Acres.	Hundredths.	Value of Lands.	Value of Improvements.	Value of Lands and Improvements
✓ Jonathan Odell	1	E½ N. E¼	16	15	2W	80		2000	200	2200
✓ H. S. Ragan	2	W½ " "	"	"	"	80		2000		2000
✓ James H. Dale	3	S½ S½ NW¼	"	"	"	40		1000	400	1400
✓ A. S. + M. M. Boyd	4	N½ S E¼	"	"	"	80		2000	500	2500
✓ Chas W. Thompson	5	S½ S E¼	"	"	"	80		2000	600	2600
✓ Allen Kelly	6	S E¼ S W¼	"	"	"	40		600		600
✓ Thomas Parr	7	N½ N W¼	"	"	"	80		2300	300	2600
✓ James W Phillips	8	N½ S½ N W¼	"	"	"	40		1000	250	1250
✓ Louis Hollweg	9	Pt SW¼ S W¼	"	"	"	30		300		300
✓ R. S. Fritsche	10	" " "	"	"	"	10		100	200	300
✓ J. S. Montgomery	11	N W¼ S W¼	"	"	"	40		760	100	860
✓ John H. Hunter Jr.	12	N E¼ "	"	"	"	40		600		600
						640		14660	2550	17210

SECTION No. 16

Congressional Township No. 15, R. 20

SCALE: Forty rods to an inch, or ten rods to a space, Congress Land, which is one mile square for a section.
Number of acres in this section, according to the United States Survey, 640 acres



COUNTY, INDIANA, 19

Assessor's Plat-Book for MARION Township, No.

Wm. B. Burford, Blank Book Mfr., Indianapolis.

	NAMES OF OWNERS.	Number on Plat.	DESCRIPTION.	Section.	Township.	Range.	Acres.	Hundredths.	Value of Lands.	Value of Improvements.	Value of Lands and Improvements
✓	P. T. Long.	1	Pt E½ S E¼	17	15	2W	6		180		1280
✓	" "	"	S E¼ S W¼	"	"	"	40		1100		
✓	H. H. Underwood	2	W½ N W¼	"	"	"	80		2880	600	3480
✓	Eliza J. Long	3	S pt E½ S E¼	"	"	"	40		1180		1180
✓	Wesley Blacketer	4	N E¼ S W¼	"	"	"	40		1200		1900
✓	" "	"	S½ S E¼ N W¼	"	"	"	20	15	600	100	
✓	Alva P. Gowin	5	Pt N E¼ N W¼	"	"	"	23	50	750	300	1050
✓	Ira M. Jones	6	N E¼ N E¼	"	"	"	40		1200		
✓	" "	"	S E¼ N E¼	"	"	"	40		1280	300	2780
✓	Louis Hollweg	7	W½ N E¼	"	"	"	80		2480	650	7690
✓	" "	"	N pt S E¼	"	"	"	104		2800	500	
✓	" "	"	Pt S½ S E¼	"	"	"	10		260		
✓	" "	"	" N E¼ N W¼	"	"	"	37		1000		
✓	" "	"	" N½ S E¼ N W¼	"	"	"					
✓	Silas A. Cline	8	W½ S W¼	"	"	"	80		2400		2400
							640	65	19310	2450	21760

SECTION No. 17

Congressional Township No. 15, R. 2W

SCALE: Forty rods to an inch, or ten rods to a space, Congress Land, which is one mile square for a section.
Number of acres in this section, according to the United States Survey, 640 acres

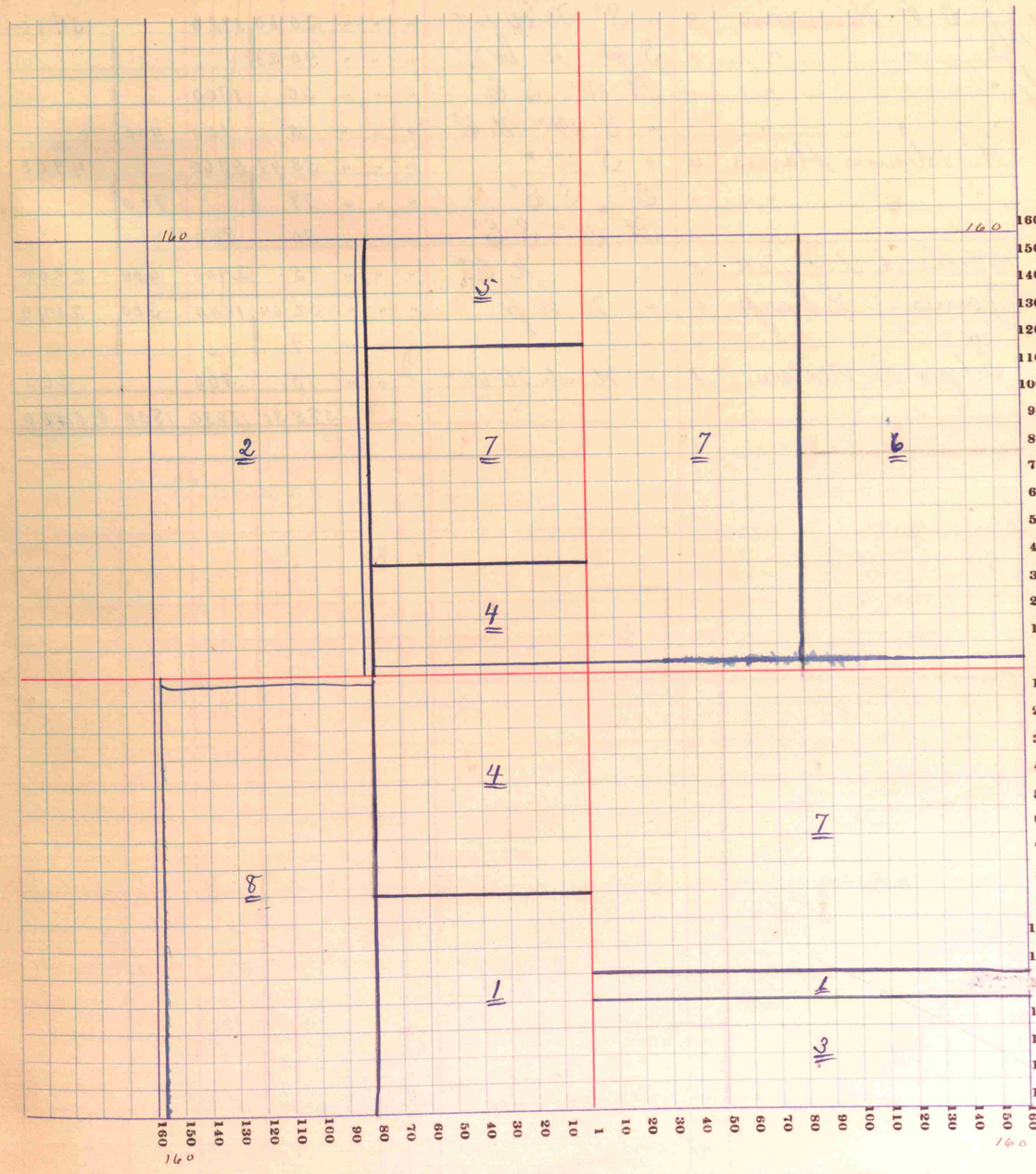

COUNTY, INDIANA, 19

Assessor's Plat-Book for MARION Township, No.

Wm. B. Burford, Blank Book Mfr., Indianapolis.

	NAMES OF OWNERS.	Number on Plat.	DESCRIPTION.	Section.	Township.	Range.	Acres.	Hundredths.	Value of Lands.	Value of Improvements.	Value of Lands and Improvements
✓	H. H. Underwood	1	E² N E¼	18	15	2W	80		2850		2850
✓	Wm. R. Harris	2	Pt S W¼	"	"	"	66	94	1980		2980
✓	" "	"	" " fr¼	"	"	"	33	47	1000		
✓	J. B. & Newman	3	" S² N W fr¼	"	"	"	20	60	1720		3970
✓	" " "	"	S pt N W¼	"	"	"	40	23			
✓	" " "	"	Pt W² S E¼	"	"	"	50		1700		
✓	" " "		" S W¼ N E¼	"	"	"	5		150	400	
✓	Nicodemus Harris	4	" S W¼	"	"	"	33	47	3360		4960
✓	" "	"	E² S E¼	"	"	"	79			700	
✓	" "	"	Pt W² S E¼	"	"	"	30		900		
✓	Willard A Quick	5	" " N E¼	"	"	"	75		2400	400	2800
✓	James A. Sharp	6	" N W fr¼	"	"	"	52	64	1840	300	2140
✓	" "	"	" "	"	"	"	9				
✓	Edgar L. Wilson	7	" N side N W¼	"	"	"	10		300		300
							585	35	18230	1800	20030

SECTION No. 18

Congressional Township No. 15 N, R. 2 W

SCALE: Forty rods to an inch, or ten rods to a space, Congress Land, which is one mile square for a section.

Number of acres in this section, according to the United States Survey, 587.82

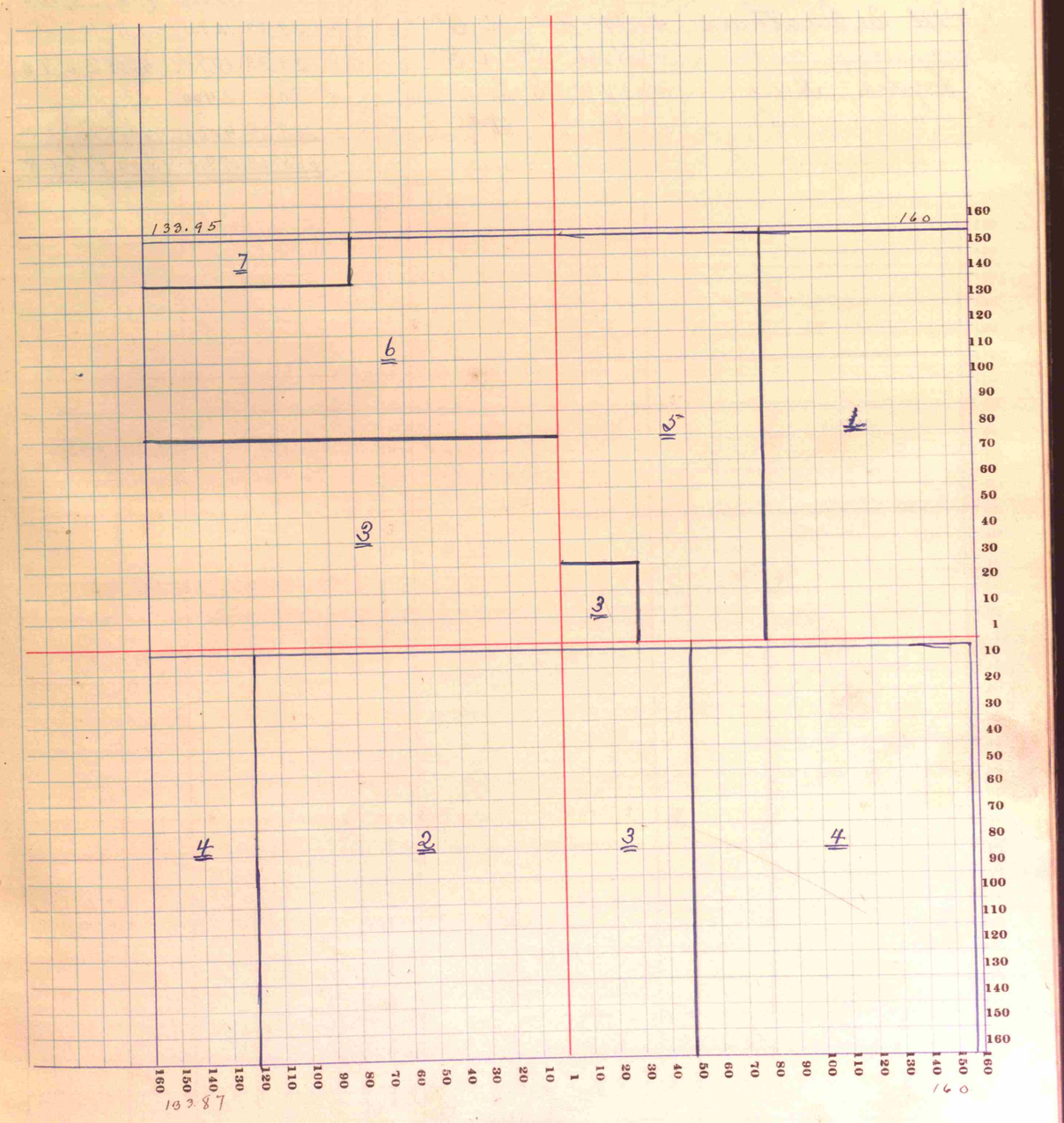

COUNTY, INDIANA, 19

Assessor's Plat-Book for MARION Township, No.

Wm. B. Burford, Blank Book Mfr., Indianapolis.

	NAMES OF OWNERS.	Number on Plat.	DESCRIPTION.	Section.	Township.	Range.	Acres.	Hundredths.	Value of Lands.	Value of Improvements.	Value of Lands and Improvements
✓	W. F. Wilson	1	Pt. N E ¼	19	15	2W	53	33	1645		1645
✓	Oscar Stephenson	2	Fr. N. W ¼	"	"	"	132		4290		4290
✓	W. S Christie	3	E½ S E ¼	"	"	"	80		2400	500	2900
✓	M. E. Chatham	4	Pt N² N E ¼	"	"	"	53	33	1590		
✓	" " "	"	S side S² N E ¼	"	"	"	53	33	1590	400	3580
✓	Lydia Kelly	5	W² S E ¼	"	"	"	80		2400		
✓	" "	"	Fr S W ¼	"	"	"	133	68	4000	400	6800
							585	67	17915	1300	19215

SECTION No. 19

Congressional Township No. 15 , R. 2 W

SCALE: Forty rods to an inch, or ten rods to a space, Congress Land, which is one mile square for a section.

Number of acres in this section, according to the United States Survey, 586.40

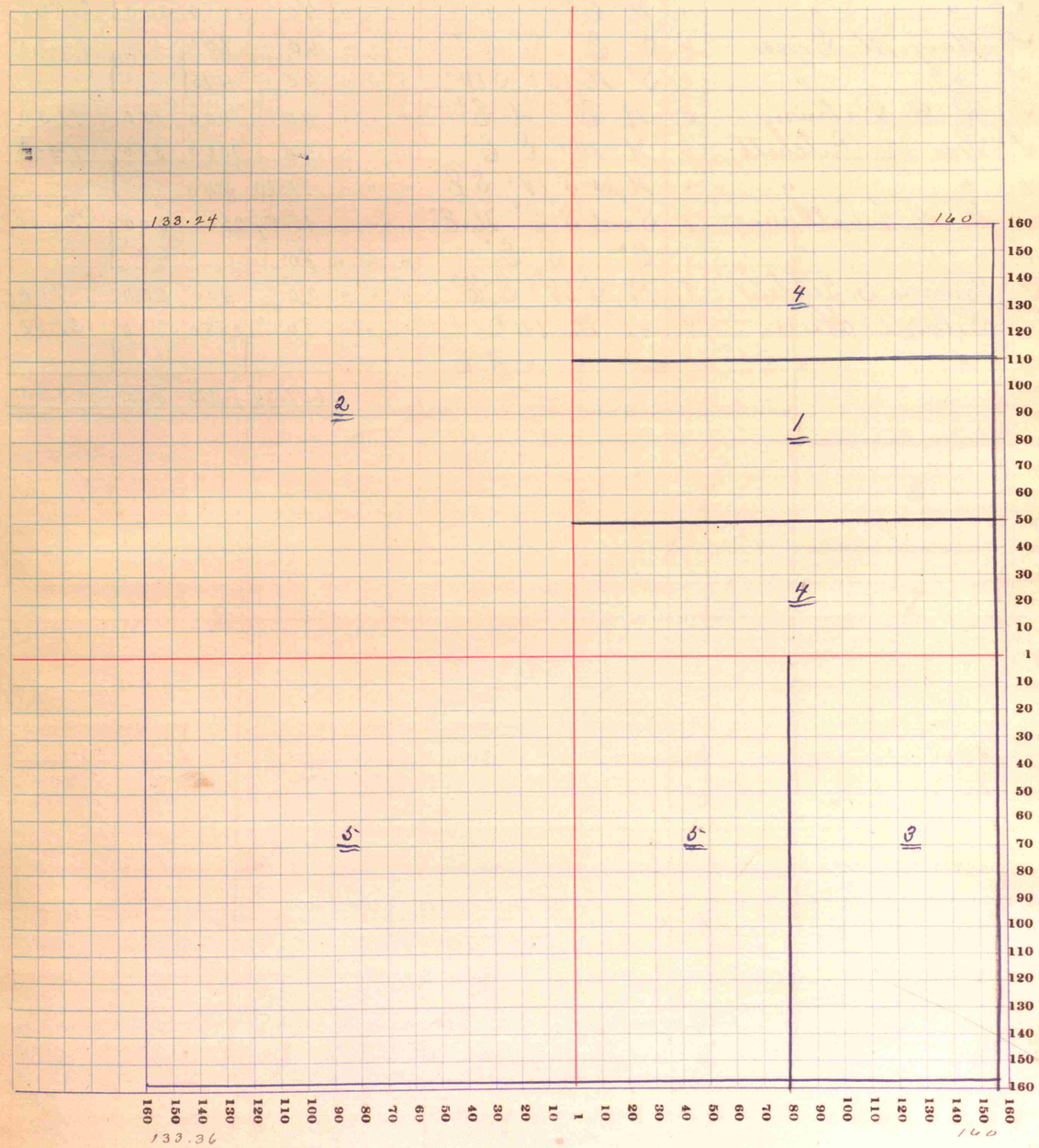

COUNTY, INDIANA, 19

Assessor's Plat-Book for MARION Township, No.

Wm. B. Burford, Blank Book Mfr., Indianapolis.

	NAMES OF OWNERS.	Number on Plat.	DESCRIPTION.	Section.	Township.	Range.	Acres.	Hundredths.	Value of Lands.	Value of Improvements.	Value of Lands and Improvements.
✓	W. N. Lakin	1	N W Fr ¼	20	15	2W	164		4920	800	5720
✓	P. T. Long	2	N½ S E¼ N E¼	"	"	"	20		540	400	940
✓	John F. Gross	3	S W¼ S W¼	"	"	"	40		1160		
✓	" "	"	N E¼ "	"	"	"	40		1080	300	2540
✓	Mary M Gross	4	S E¼ S W¼	"	"	"	40		950		1425
✓	" "	"	S½ N W¼ S W¼	"	"	"	20		475		
✓	R. G. Batman	5	N E¼ N E¼	"	"	"	40		1000	150	1150
✓	Geo W. Pritchett	6	N W¼ S E¼	"	"	"	40		1080	300	1920
✓	" "	"	N pt S W¼ S E¼	"	"	"	18	70	540		
✓	F. M. Chatham	7	S end S E¼ N E¼	"	"	"	18	84	2500	500	3000
✓	" "	"	E½ S E¼	"	"	"	80				
✓	Francis C. Tilden	8	Pt S W¼ S E¼	"	"	"	20		450	250	700
✓	Silas A. Cline	9	" N W¼	"	"	"	96		2880	700	3580
✓	" "		" " " N E¼	"	"	"					
							637	54	17575	3400	20975

SECTION No. 20

Congressional Township No. 15, R. 2W

SCALE: Forty rods to an inch, or ten rods to a space, Congress Land, which is one mile square for a section.
Number of acres in this section, according to the United States Survey, 640 acres

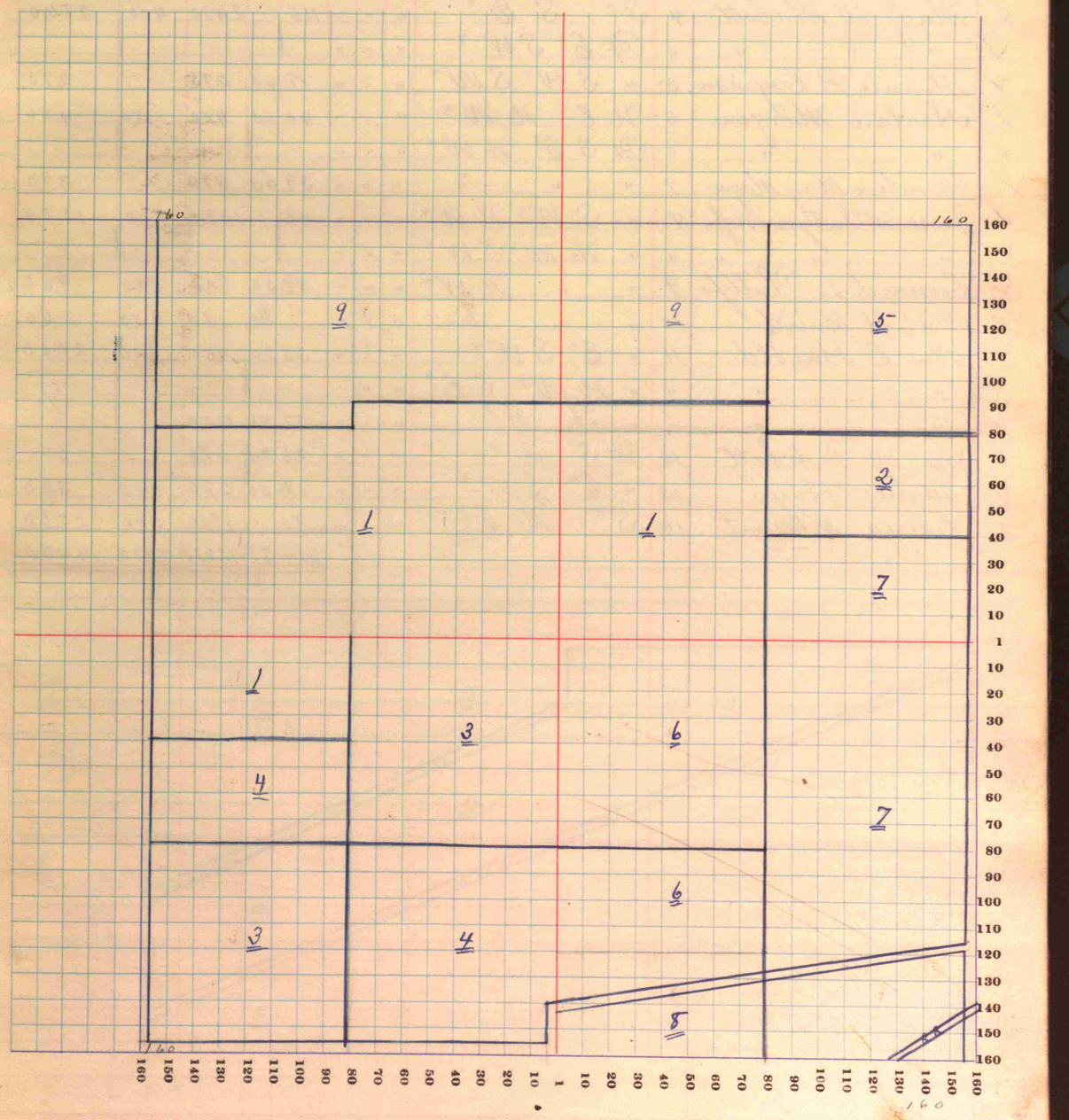

COUNTY, INDIANA, 19

Assessor's Plat-Book for MARION Township, No.

Wm. B. Burford, Blank Book Mfr., Indianapolis.

	NAMES OF OWNERS.	Number on Plat.	DESCRIPTION.	Section.	Township.	Range.	Acres.	Hundredths.	Value of Lands.	Value of Improvements.	Value of Lands and Improvements.
✓	Elias W. Thompson	1	N² N E¼	21	15	2W	80		2000		2000
✓	P. T. Long	2	Pt S W¼ N W¼	"	"	"	20		540		540
✓	Elija J. Long	3	" " "	"	"	"	5		135		135
✓	Macy W Malott	4	S² S. E¼	"	"	"	116		2450	400	2850
✓	" " "	"	Pt E² S W¼	"	"	"					
✓	Minnie B Layman	5	" S W¼ S W¼	"	"	"	17	40	275		275
✓	Harlan Morgan	6	N E¼ N W¼	"	"	"	40	45	400	50	450
✓	" "	"	Pt S E¼ N W¼	"	"	"					
✓	Claude + Mary Morgan	7	" " "	"	"	"	39	55	390		390
✓	Jesse McIntyre + Wife	8	" S W¼ N W¼	"	"	"	45		1080	500	1580
✓	" " "	"	" N W¼ S W¼	"	"	"					
✓	Leonard W Phillips	9	" " N W¼	"	"	"	39	50	800	150	950
✓	W. H. H. Baird	10	" " "	"	"	"		50	10	50	60
✓	Wm E Harold	11	" E² S W¼	"	"	"	35	20	450	500	2050
✓	" "	"	" N W¼ S E¼	"	"	"					
✓	" "	"	" S E¼	"	"	"	52	56	1100		
✓	Geo W. Pritchett	12	Pt S W¼	"	"	"	26	21	570		570
✓	James Hays	13	" E² S W¼	"	"	"	17	50	270	50	320
✓	Luna Stuart	14	S² N E¼	"	"	"	80		1760	500	2260
							614	87	12230	2200	14430

SECTION No. 21

Congressional Township No. 15 N, R. 2 W

SCALE: Forty rods to an inch, or ten rods to a space, Congress Land, which is one mile square for a section.
Number of acres in this section, according to the United States Survey, 640

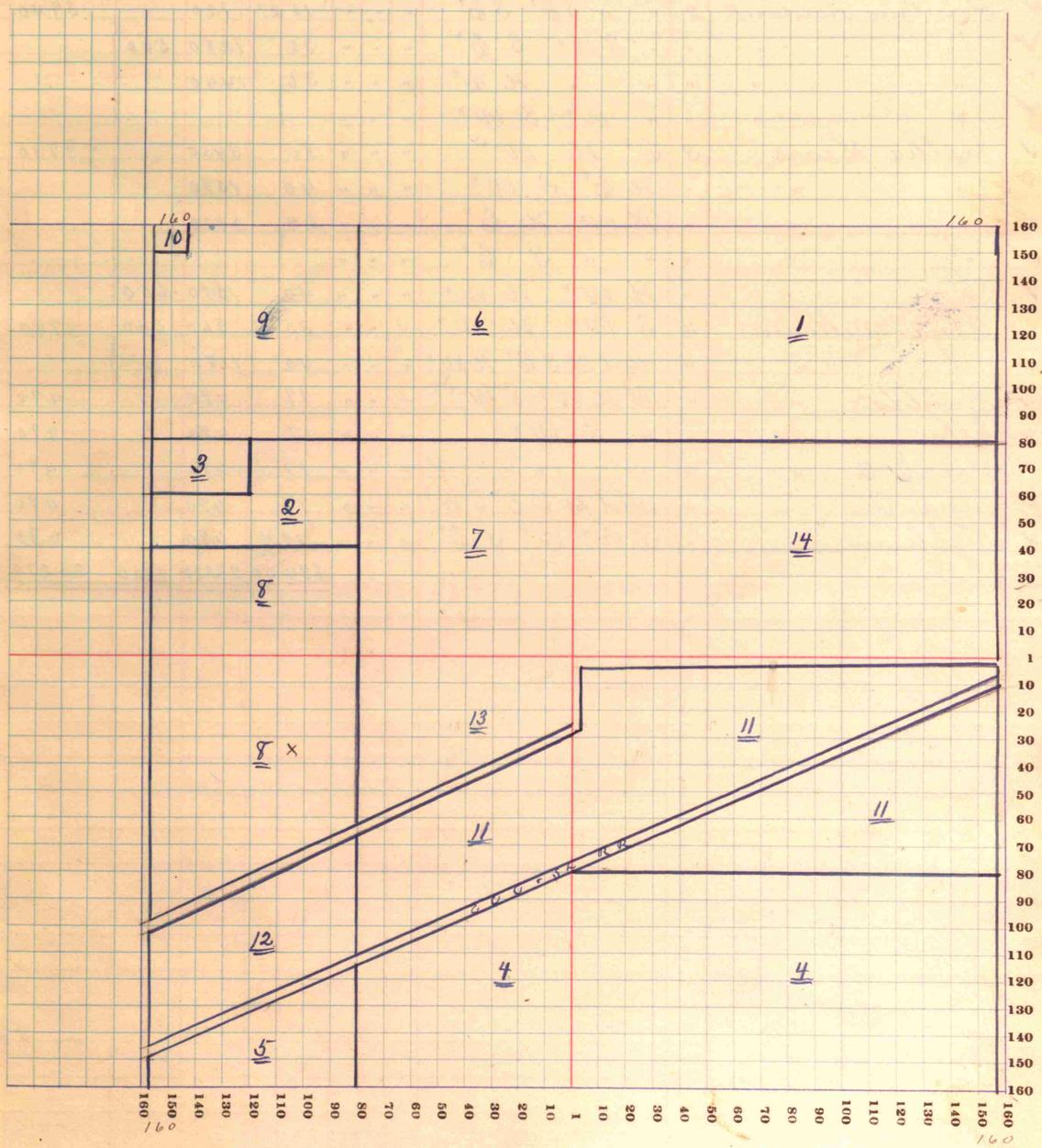

COUNTY, INDIANA, 19

Assessor's Plat-Book for MARION Township, No.

Wm. B. Burford, Plat Book Mfr., Indianapolis.

	NAMES OF OWNERS.	Number on Plat.	DESCRIPTION.	Section.	Township.	Range.	Acres.	Hundredths.	Value of Lands.	Value of Improvements.	Value of Lands and Improvements.
✓	J.E. + E.J. Daugherty	1	E½ N E¼	36	16	2W	80		3260		6410
✓	" " "	"	E pt W½ N E¼	"	"	"	27		950		
✓	" " "	"	Pt E½ S E¼	"	"	"	61	73	2200		
✓	Fountain Hardwick	2	" " SE¼ SE¼	"	"	"	18	27	720		3940
✓	" "	"	" SW¼ S E¼	"	"	"	32		1280	500	
✓	" "	"	" " N E¼	"	"	"	36		1440		
✓	" "	"	" W½ S W¼	"	"	"					
✓	Jeptha Sears	3	E½ N W¼	"	"	"	80		3450		9730
✓	" "	"	N E¼ S W¼	"	"	"	40		1580		
✓	" "	"	Pt W½ N E¼	"	"	"	64		2520		
✓	" "	"	" " S E¼	"	"	"					
✓	" "	"	N W¼ N W¼	"	"	"	40		1330	650	
✓	Elija Williams	4	S W¼ N W¼	"	"	"	30	50	960	600	2740
✓	" "	"	Mid Pt S E¼ N W¼	"	"	"	40		1180		
✓	Matilda "	"	Pt N W¼ S W¼	"	"	"	77		490		490
✓	Ella "	"	" S W¼	"	"	"	17		490		490
✓	Sarah C "	"	" "	"	"	"	17		490		490
✓	Elija A. "	"	Mid pt S E¼ S W¼	"	"	"	17		490		490
✓	Tighlman "	"	S W¼ W½ S E¼	"	"	"	17		490		490
							634	50	23520	1750	25270

SECTION No. 36

Congressional Township No. 16, R. 2 W.

SCALE: Forty rods to an inch, or ten rods to a space, Congress Land, which is one mile square for a section.
Number of acres in this section, according to the United States Survey,

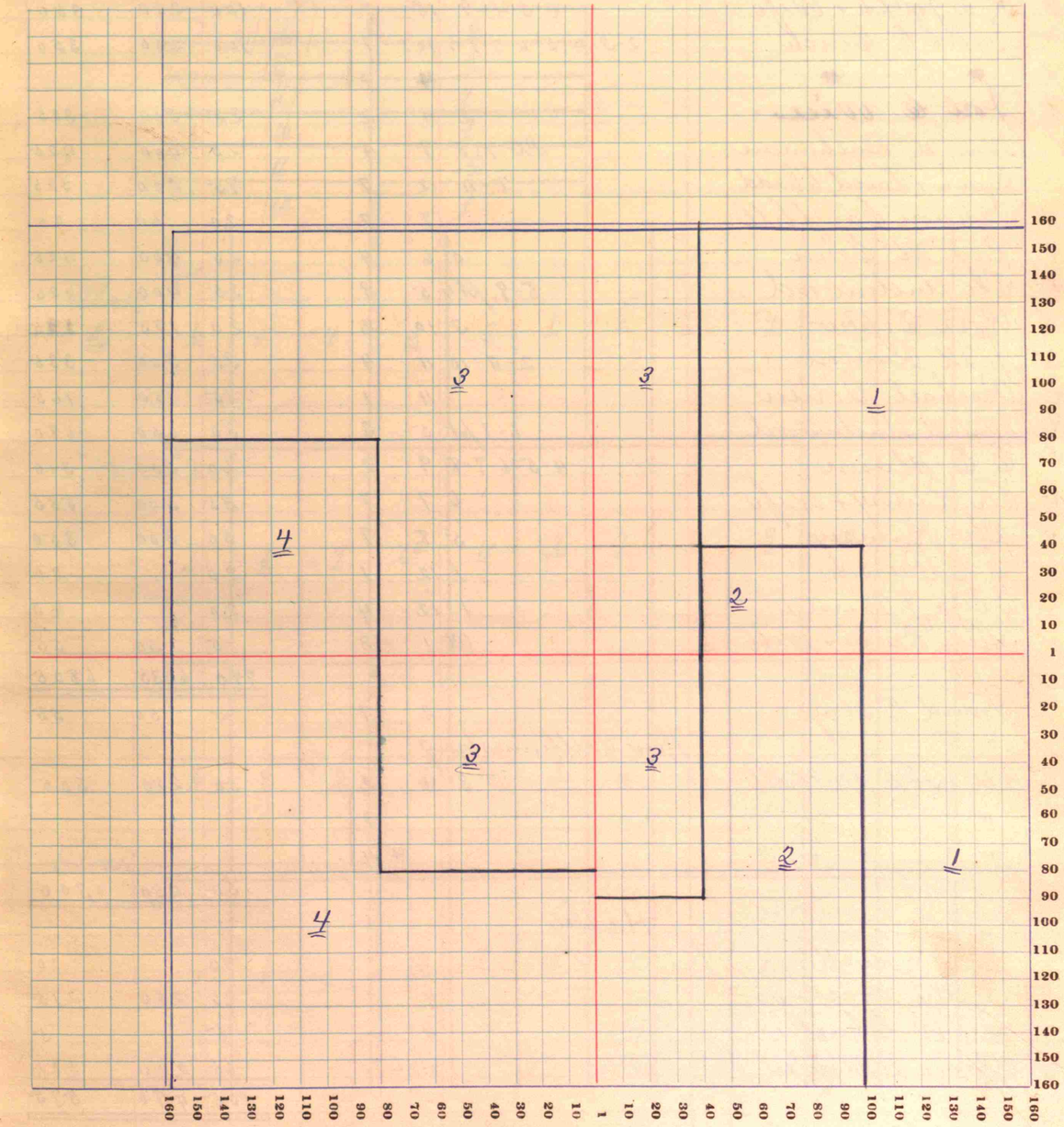

COUNTY, INDIANA, 19

Assessor's Plat-Book for MARION Township, No.

Wm. B. Burford, Blank Book Mfr., Indianapolis.

NAMES OF OWNERS.	Number on Plat.	DESCRIPTION.	Sec. No.	Part of Lot	Block	Acres.	Hundredths.	Value of Lands.	Value of Improvements.	Value of Lands and Improvements.
		New Winchester								
B. M. Obrien		1	12		2			25	700	725
W. W. Graham		2-10-11-12 pt	1		3			50	350	400
Robt + Mattie Pierson		3 pt	1		3			30	300	330
R. D. Joseph + Wife		3-4-9	10		7			100	250	350
Jacob E Couch		2-3-4-5-6-7-8-9	10		1			100	250	350
			4		4					
Joel C Wise		2	11		2			25	300	325
Wm N Buchanan		Pt 7-8	9		4			25	400	425
Susan + David Chadd		1-11	12		7			75	250	325
Isham Campbell			7		7			20	60	80
Ray M'Cown		5	6		4			25	400	425
Abr Underwood		8-9 pt 4	5		3			25	400	425
Rosa Depew		3	10		2			20	175	195
J. M Runion		2-3-10	11		4			35	300	335
Rachael Obrien			11		1			15	150	165
Wm N Underwood		6-7 pt	5		3			30	650	680
C C Mason		4-5-6-7-8	9		2			60	250	310
Abr Ramsy + Wife		6	7		7			35	500	535
Abr Ramsey		5	8		7			50	300	350
C C Pierson		1	12		1			20		20
Eliza J. Pierson		1	12		4			20		20
Hicks Curry + Wife		Pt	1		3			5	50	55
								790	6035	6825
Frank C Hays			2		7			5	50	55
		New Williamsburg								
J.W. + H. L. Luttrell		Pt 3	4		2			50	250	300
" "					3					
" "				Pt	4					
								50	250	300
		Hadley								
J. S. Beck			5					10		10
Mattie Hastings			4					25	250	275
Geo W Christie			6					5		5
Alonzo L Wheeler		1-2-3-4						65	220	285
								105	470	575

SECTION No.

Congressional Township No. , R.

SCALE: Forty rods to an inch, or ten rods to a space, Congress Land, which is one mile square for a section.
Number of acres in this section, according to the United States Survey,

