ASSESSOR'S PLAT BOOK.

Middle Township,

Hendricks County.

1903

Hendricks COUNTY, INDIANA, 1903.

Assessor's Plat-Book for Middle **Township, No.** 10

WM. B. BURFORD, BLANK BOOK MFR. INDIANAPOLIS

NAMES OF OWNERS.	Number on Plat.	DESCRIPTION.	Section.	Township.	Range.	Acres.	Hundredths.	Value of Lands.	Value of Improvements.	Value of Lands and Improvements.
Lowe Sarah	1	N½ NE¼ NW¼	14	17	1W	20		660		640
Kennedy	2	NW¼ NE¼	14	17	1W	40		1360	150	
		W½ SE¼ NE¼	"	"	"	20		550		2050
~~Alexander Christine~~	3		"	"	"					~~900~~
Graham John & Julia	4	S½ NE¼ NW¼	"	"	"	20		600	50	645
Jones Joseph W	5	SE¼ NW¼	"	"	"	40		1320	150	
	5	SW¼ NE¼	"	"	"	40		1320	100	2850
Nynkoop Nelson	6	E½ SE¼ NE¼	"	"	"	20		660	200	
Hicks William	6	NE¼ NE¼	"	"	"	40		1320		1300
Highland Elias	8	S Pt W½ SW¼	"	"	"	55		1815	200	1975
Hale Asa	9	E½ SW¼	"	"	"	80		2640		
Simmons Minerva	10	W½ SE¼	"	"	"	80		2640	300	2790
Lear Samuel	11	N Ena E½ S¼	"	"	"	49		1600	200	1775
Dougan Jas J	12	W½ NW¼	"	"	"	80		2400		
		N Ena W½ SW¼	"	"	"	25		750		3125
Keeney Lydia	13	S Ena E½ SW¼				31		1060		985
						640		20635		

$32.25

SECTION No. 14

Congressional Township No. 17 **, R.** 1W

SCALE—Forty rods to an inch, or ten rods to a space, Congress Land, which is one mile square for a section.
Number of acres in this Section, according to the United States Survey 640

Hendricks COUNTY, INDIANA, 1903.

Assessor's Plat-Book for Middle **Township, No.** 10

WM. B. BURFORD, BLANK BOOK MFR. INDIANAPOLIS

NAMES OF OWNERS.	Number on Plat.	DESCRIPTION.	Section.	Township.	Range.	Acres.	Hundredths.	Value of Lands.	Value of Improvements.	Value of Lands and Improvements.
Simmons James	1	W½ NW¼	13	17	1W	80		2640	160	2750
Reed William	2	NE¼ NW¼	"	"	"	40		1320		1320
+ Robinson James E	4	SE¼ NW¼	"	"	"	40		1400	200	1600
Selok Cinderilla	6	W½ W½ SW¼	"	"	"	40		1280	50	1280
Darnall L. H	7	E½ W½ SW¼	"	"	"	40		1360	300	
		Pt E½ SW¼	"	"	"	65		2200		
+ Vleck Nancy	8	N. End W½ NE¼	"	"	"	20		700		690
+ Smith Arch	9	Pt. NW¼ NE¼	"	"	"	18		630	170	790
+ Pearcy Charles	15	N½ N½ NW¼ SE¼	"	"	"	10		340	160	500
+ Schenck L. O.	11	S End W½ NE¼	"	"	"	42		1470	200	1650
+ Leonard John T.	12	Pt W½ SE¼	"	"	"	28	38	990	200	1170
+ Reed Sarah J.	13	Pt NE¼ NE¼	"	"	"	13	50	465	125	585
+ Suiter Stella	14	S. E¼ NE¼	"	"	"	40		1400	100	2100
		Pt NE¼ NE¼	"	"	"	17	90	625		
Ott Mary (Mrs Suiter)	16	Nothing								
Watts Lewis S.	17	S Pt W½ SE¼	"	"	"	32	20	1125	400	2000
		E Pt SE¼ SW¼	"	"	"	15	00	525		
Myers Frank	18	NE¼ SE¼	"	"	"	40		1400		
		N½ SE¼ SE¼	"	"	"	20		700		
Dillon William M	19	S½ SE¼ SE¼	"	"	"	20		700		
Leonard Richard	20	Pt W½ SE¼	"	"	"	7		250	250	495
Ott Mary (Mrs Suiter)	21	" NE¼ NE¼	"	"	"	9	10	300	—	300

Average $34.17½

Where to Balance

SECTION No. 13

Congressional Township No. 17 **, R.** 1W

SCALE—Forty rods to an inch, or ten rods to a space, Congress Land, which is one mile square for a section.
Number of acres in this Section, according to the United States Survey 640

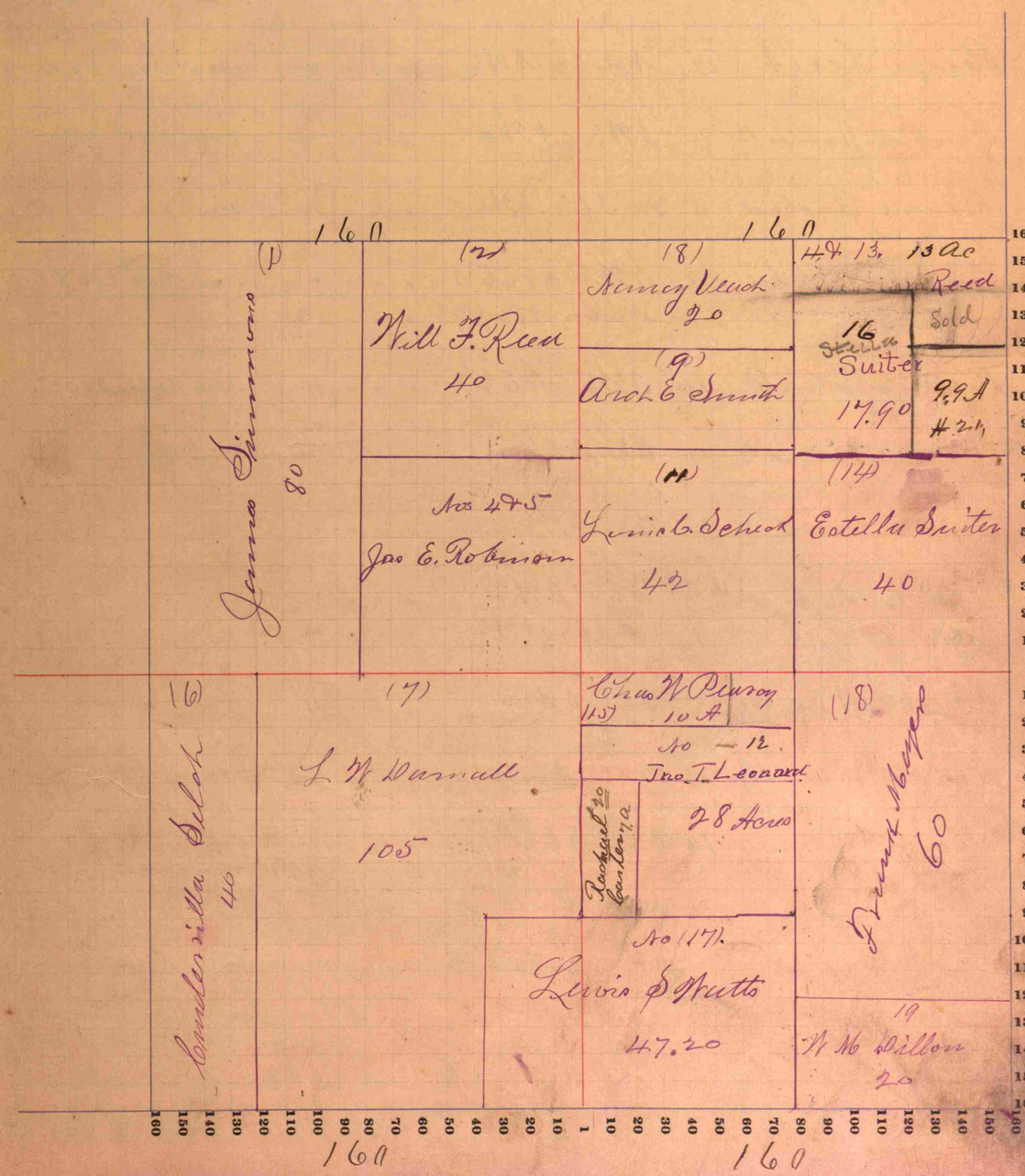

Hendricks COUNTY, INDIANA, 1903.

Assessor's Plat-Book for Middle **Township, No.** 11

WM. B. BURFORD, BLANK BOOK MFR. INDIANAPOLIS

NAMES OF OWNERS.	Number on Plat.	DESCRIPTION.	Section.	Township.	Range.	Acres.	Hundredths.	Value of Lands.	Value of Improvements.	Value of Lands and Improvements.
Leak John	1	W½ NW¼ NW¼	23	17	1W	20		600		600
Dickerson Jennet	2	E½ NW¼ NW¼	"	"	"	20		500	25	525
Hedge Lee A	3	N Pt E½ NW¼	"	"	"	40		1400	100	1480
Graham James B	4	SW¼ NW¼	"	"	"	40		1200	200	1400
Beard Rachael	5	Pt SE¼ NW¼	"	"	"	10		350	50	395
Overstreet R Lee	9	NW¼ NE¼	"	"	"	40		1505	200	1680
		NE Cor NE¼ NW¼	"	"	"	3				
Keeney John F	10	SW¼ NE¼	"	"	"	40		1400	400	1775
Keeney Enos B.	12	E½ NE¼	"	"	"	79	50	2700	500	3185
Lane Sarah	6	W½ SW¼	"	"	"	80		2560	300	2840
Leach Margaret	7	NE¼ SW¼	"	"	"	40		2325	500	2800
	7	S Cor E½ NW¼	"	"	"	26	50			
Kessler Jno C	8	SE¼ SW¼	"	"	"	40		1500	200	1660
Selak Jno O Hrs	11	W½ SE¼	"	"	"	80		2800	400	3150
Merritt John	13	E½ SE¼	"	"	"	80		2720	100	2800
						639.00				

Average $3370

SECTION No. 23

Congressional Township No. 17 **, R.** 1W

SCALE—Forty rods to an inch, or ten rods to a space, Congress Land, which is one mile square for a section.
Number of acres in this Section, according to the United States Survey 640

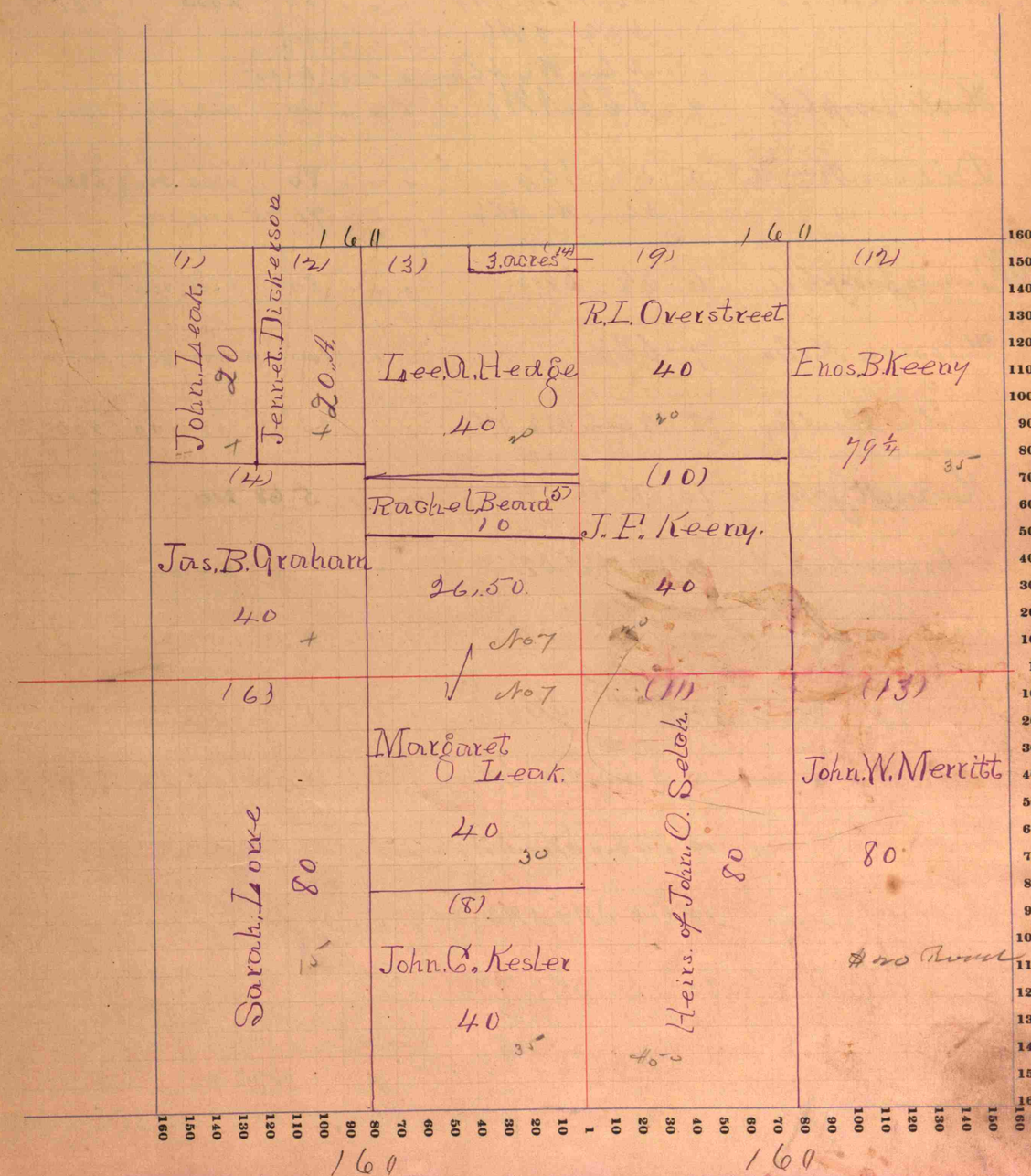

COUNTY, INDIANA, 1903.

Assessor's Plat-Book for _____ **Township, No.** _____

WM. B. BURFORD, BLANK BOOK MFR. INDIANAPOLIS.

NAMES OF OWNERS.	Number on Plat.	DESCRIPTION.	Section.	Township.	Range.	Acres.	Hundredths.	Value of Lands.	Value of Improvements.	Value of Lands and Improvements.	
Case Peter	1	W½ NW¼ NW¼	24	17	12	20		700.	150.	840	10
Watts Lewis S	3	E½ NW¼, NW¼	"	"	"	20		2330		2330	
		NE¼ NW¼	"	"	"	40					
		N Ena W½ NE¼	"	"	"	8	25				
Hale Joseph C	4	S E¼ NW¼	"	"	"	40		1400	100	1500	
Dillon Wm M	5	E½ NE¼	"	"	"	80		2800	500.	6235	75
		N Ena W½ NE¼	"	"	"	71	75	2510.	500		
Jones Joseph G	6	E½ SW¼	"	"	"	80		2800.	100	2850	50
Hession Miles	7	S E¼	"	"		160		5600.	800.	6330	70
Carter Dudley	8	N Ena W½ SW¼	"	"	"	23	67	825	100	900	25
Merrett John	10	Pt W½ SW¼	"	"	"	5	68	210		210	
McConnaha M.A.	11	Pt W½ SW¼	"	"	"			Sold		—	
McClana Elizabeth	12	" W½ SW¼	"	"	"	2	84	105	25	130	
Stanley T. H.	14	Pt W½ SW¼	"	"	"	25	57	870	—	850	20
Patterson Ruhama	15	P Ena W½ SW¼	"	"	"	22	75	790.	50.	810	30
Carter Leonard	19	SE Cor SW¼ NW¼	"	"	"	8		280		280	20
Boler Thomas	18	Pt SW¼ NW¼	"	"	"	24.		840	100	920	20
Black Olive	20	N Ena SW¼ NW¼	"	"	"	8		280		280	
						640	57				

H 3442

SECTION No. 24

Congressional Township No. 17 **, R.** 12W

SCALE—Forty rods to an inch, or ten rods to a space, Congress Land, which is one mile square for a section.
Number of acres in this Section, according to the United States Survey 640

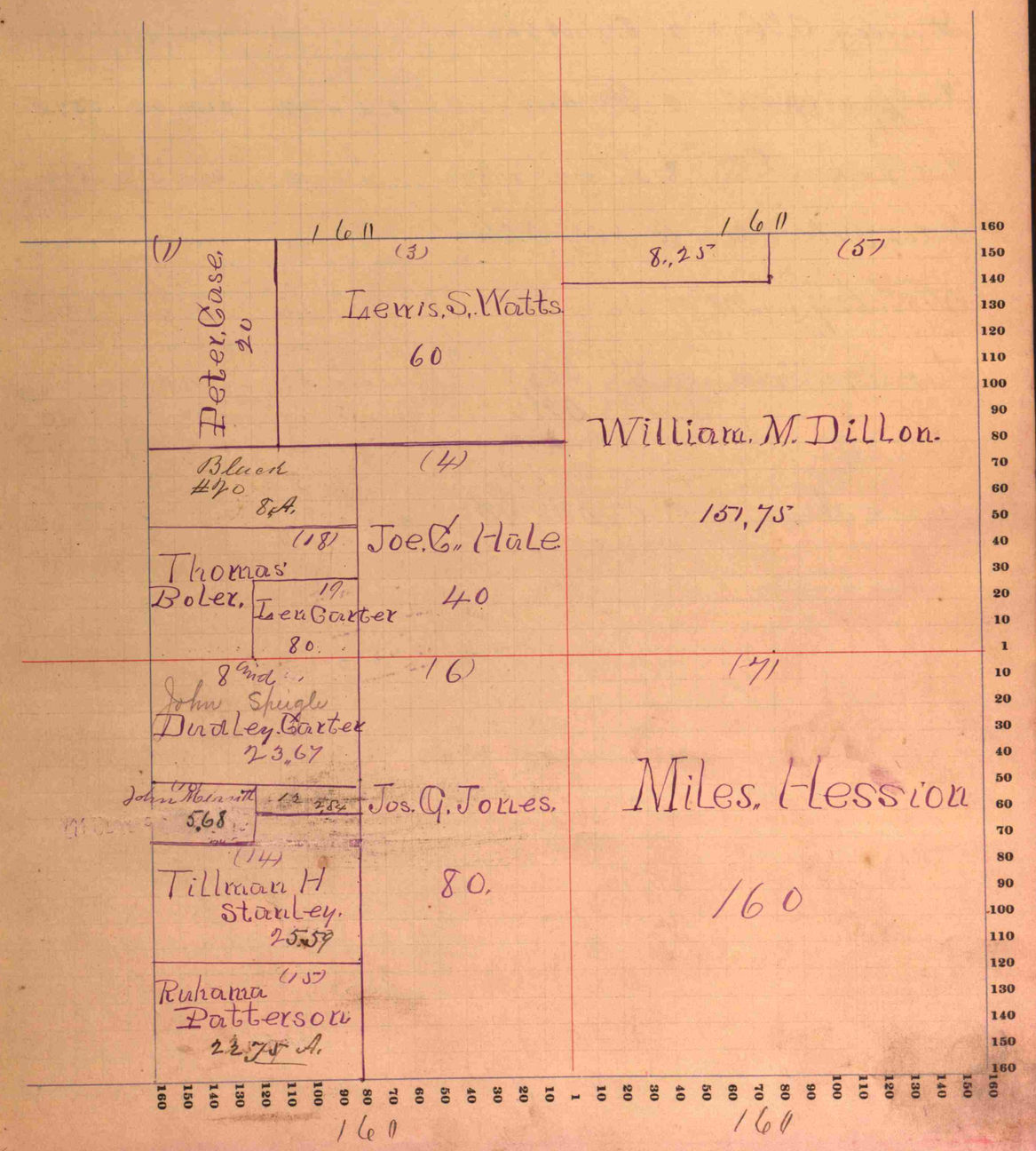

COUNTY, INDIANA, 1903.

Assessor's Plat-Book for _____ **Township, No.** _____

WM. B. BURFORD, BLANK BOOK MFR. INDIANAPOLIS.

NAMES OF OWNERS.	Number on Plat.	DESCRIPTION.	Section.	Township.	Range.	Acres.	Hundredths.	Value of Lands.	Value of Improvements.	Value of Lands and Improvements.
Stanley Geo N.	1	W½ NW¼	25	17	14	80		2720	200	2920
Stanley T. W.	2	E½ NW¼	"	"	"	80		2720	400	3120
Hoffaker Jno W.	3	Pt NE¼	"	"	"	147		5150	500	5575
Hoffaker L. S.	8	S End E½ NE¼	"	"	"	13		450	350	800
Selch Peter E Hrs	6	NE¼ SE¼	"	"	"	40		1400	250	1640
Stanley Jno M	7	SE¼ SE¼	"	"	"	40		1400	200	1585
Stanley Alfred	4	W½ SE¼	"	"	"	80		2800	500	
		E½ SW¼	"	"	"	80		2800		8050
		N End W½ SW¼	"	"	"	60		2000		
Hoak Amos	5	S½ SW¼ SW¼	"	"	"	20		675		1660
						640				

Average 34 54

SECTION No. 25

Congressional Township No. 17 **, R.** 14W

SCALE—Forty rods to an inch, or ten rods to a space, Congress Land, which is one mile square for a section.
Number of acres in this Section, according to the United States Survey 640

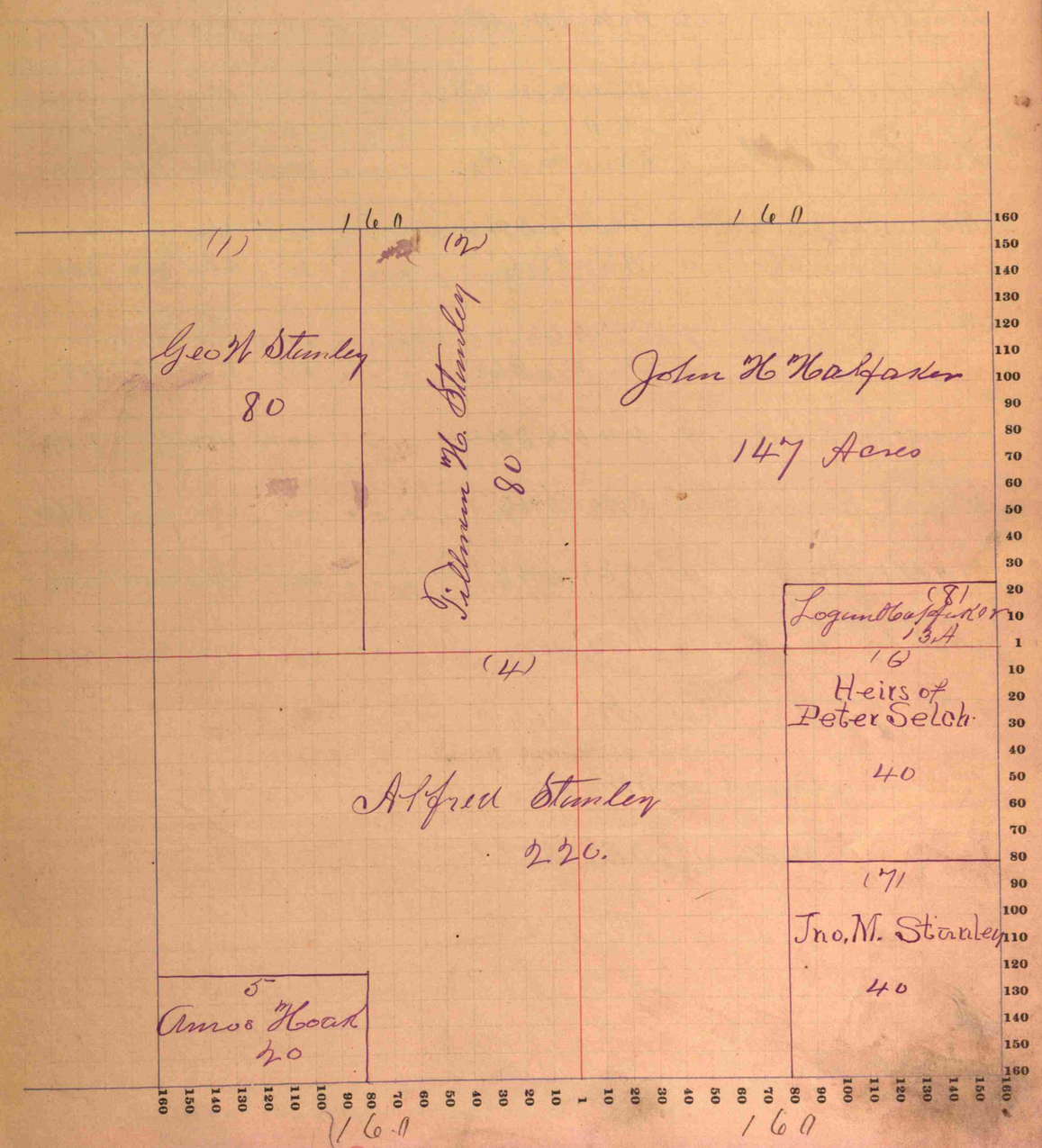

COUNTY, INDIANA, 1903.

Assessor's Plat-Book for _____ **Township, No.** _____

WM. B. BURFORD, BLANK BOOK MFR. INDIANAPOLIS

NAMES OF OWNERS.	Number on Plat.	DESCRIPTION.	Section.	Township.	Range.	Acres.	Hundredths.	Value of Lands.	Value of Improvements.	Value of Lands and Improvements.
Overstreet Aaron	1	W side N W¼ N W¼	26	17	1W	10		300	280	
	16	S½ S E¼ S E¼	"	"	"	20		250		830
Walter Joel	2	N½ N½ S W¼ N W¼	"	"	"	10		280		280
Walter Geo E	3	Min Pt N½ N W¼	"	"	"	50		1600	200	
		Pt S½ N W¼	"	"	"	10		320		2100
Walter W[illegible]	4	S Min Pt N W¼	"	"	"	40	12	1400	200	1600
Reynolds James M	5	E½ E½ N W¼	"	"	"	39	88	1300		1300
" Jas. Heirs	6	W½ N E¼	"	"	"	80		2800	700	3450
Dyer John M	7	E½ N E¼	"	"	"	80				
	8	N½ N E¼ S E¼	"	"	"	20		3400	200	3580
Hale James R	9	N of W½ S W¼	"	"	"	40	12	1150		1150
Stuart Marcen	10	S W¼ S W¼	"	"	"	40		1500	400	1880
Walter Bros	12	N E¼ S W¼	"	"	"	40		1400	250	1650
Ashby Leander B	13	S E¼ S W¼	"	"	"	40		1400	250	1635
Vice Geo W.	14	N W¼ S E¼	"	"	"	40		1400	200	1580
Keeney David O.	15	S W¼ S E¼	"	"	"	40		1400	300	1665
Edwards William	17/18	S E¼ S E¼	"	"	"	40		1200	—	1200
						640.12				

Ave $ 38 60

SECTION No. 26

Congressional Township No. 17 **, R.** 1W

SCALE—Forty rods to an inch, or ten rods to a space, Congress Land, which is one mile square for a section.
Number of acres in this Section, according to the United States Survey 640



COUNTY, INDIANA, 1903.

Assessor's Plat-Book for _____ **Township, No.** _____

WM. B. BURFORD, BLANK BOOK MFR. INDIANAPOLIS

NAMES OF OWNERS.	Number on Plat.	DESCRIPTION.	Section.	Township.	Range.	Acres.	Hundredths.	Value of Lands.	Value of Improvements.	Value of Lands and Improvements.
Hule James R	1	N Ena W½ NW¼	35	17	1W	20	25	650	300	950
Harlan Jas D.	2	SW¼ NW¼	"	"	"	40		1360		1340
Harlan Jacob	2½	S Ena NW¼ NW¼	"	"	"	18		575	125	700
Shutts Saml Hrs	3	SE¼ NW¼	"	"	"	40		1400	250	2850
		Pt NE¼ NW¼	"	"	"	37	55	1200		
Edwards Robt A	4	N Pt W½ NE¼	"	"	"	29	70	950	300	1250
Griffith Allen M	5	Mid Pt W½ NE¼	"	"	"	18	11	600	150	$7.50
Patterson Cairns	6	N Ena E½ NE¼	"	"	"	63	00	2000	—	$1955
Pierson Lora	7	S Ena W½ NE¼	"	"	"	29	25	1020	200	1455
	8	Pt SE¼ NE¼	"	"	"	7	00	250		
Fowler William	9	S Pt E½ E½ NE¼	"	"	"	11	50	350	100	450
Harlan Rebecca	10	NW¼ SW¼	"	"	"	40		1400	200	1565
Poland Saml	11	S Pt. SE¼ SW¼	"	"	"	18		590		2220
		N½ SW¼ SW¼	"	"	"	20		640		
		Mid Pt W½ E½ SW¼	"	"	"	21	50	700	300	
Poland John	12	S½ SW¼ SW¼	"	"	"	20		680		670
Kelley Jno W	13	N Pt E½ SW¼	"	"	"	30		1050	500	1850
		N Pt E½ E½ SW¼	"	"	"	10		350		1550
Pebworth Jas M.	14	S Pt W Pt SW¼	"	"	"	60		2100	300	2385
Thompson Saml M	15	Pt E½ SE¼	"	"	"	57	50	2000	400	$3900
		N Pt W½ SE¼	"	"	"	33		1150	400	
Griffith Thos A	16	Pt E½ SE¼ SE¼	"	"	"	7	50	250	300	$5.40
						631	85			

Ar $33.25

Real estates same cont

SECTION No. 35

Congressional Township No. 17 **, R.** 1W

SCALE—Forty rods to an inch, or ten rods to a space, Congress Land, which is one mile square for a section.
Number of acres in this Section, according to the United States Survey 641

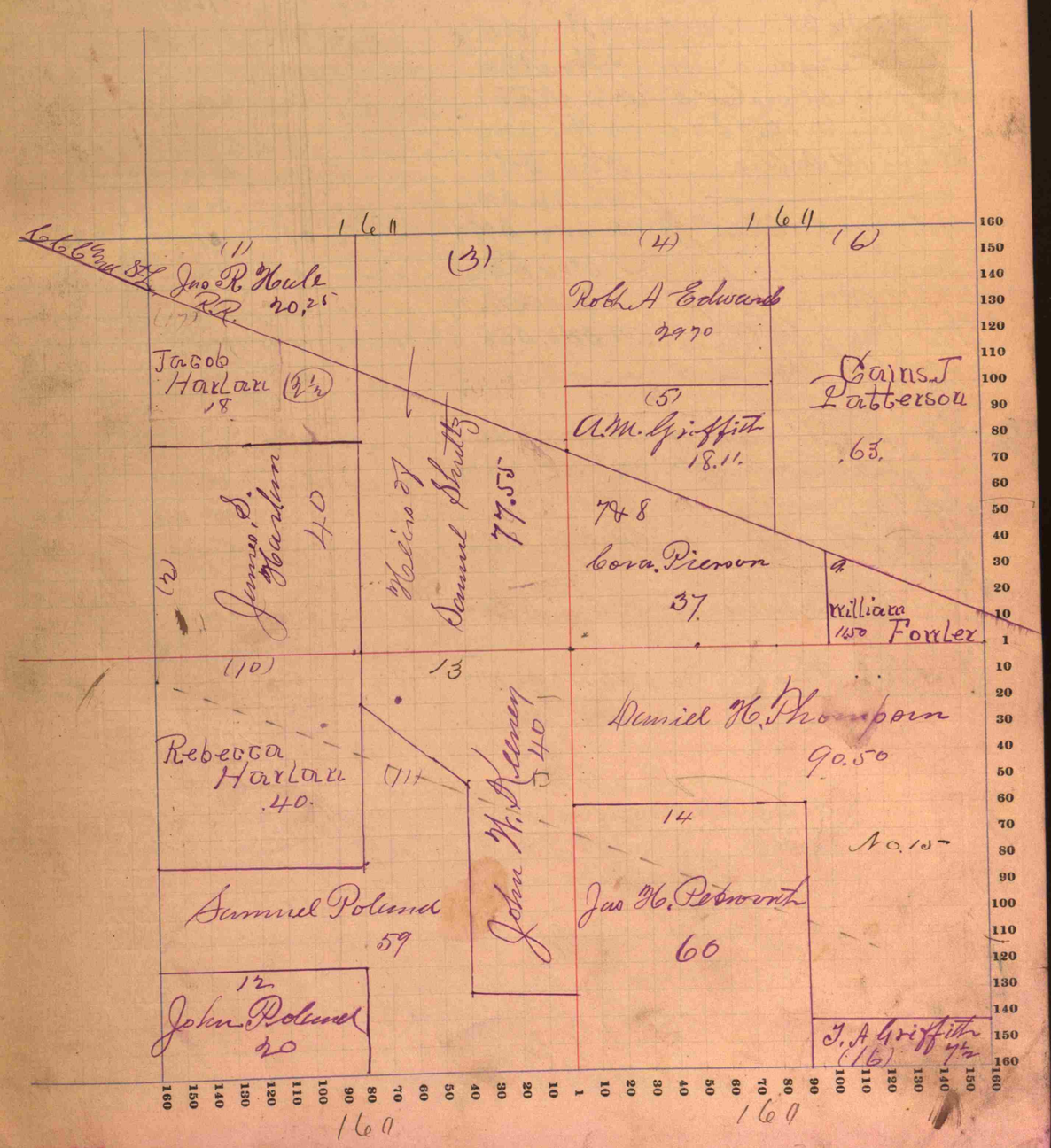

COUNTY, INDIANA, 1903.

Assessor's Plat-Book for _____ **Township, No.** _____

WM. B. BURFORD, BLANK BOOK MFR. INDIANAPOLIS

NAMES OF OWNERS.	Number on Plat.	DESCRIPTION.	Section.	Township.	Range.	Acres.	Hundredths.	Value of Lands.	Value of Improvements.	Value of Lands and Improvements.
Osborne W. B.	10	Pt SE¼	36	17	1W	105		3675	400.	4025
Patterson Chas.	1	" W½ NW¼	"	"	"	77	50	2550	250	2770
Feeny William	2	E½ NW¼	"	"	"	80		2720	400	3120
Noland Martha E	3	NW¼ NE¼	"	"	"	40		1400	50	1450
Hunt A. A.	4	SW¼ NE¼	"	"	"	40		1400	150	1550
Sliger Lewis C	5	E½ NE¼	"	"	"	80		2800	200	3000
Pluster Bertha & Ruth	6	Pt W½ SW¼	"	"	"	68		2250	50	2300
Burnett Sallie	7	NE¼ SW¼	"	"	"	40		1400	50	1550
~~Burgelin Chas L~~		N½ N¼ SW¼	"	"	"	10		300		
Burgelin Chas L	8	Pt SE¼ SW¼	"	"	"	38		1890	50	1350
		" SW¼ SE¼	"	"	"	5		175		
		Mead Pt W½ W½	"	"	"	20		750		
Jordan John A	9	Pt SW¼ SE¼	"	"	"	4	15	200		200
Taylor Cora	9	" " "	"	"	"	4		200	200	400
Maher Frank	11	Pt W½ NW¼	"	"	"	2	50	60	25	85
Campbell Mary & Prudel	12	Pt SE¼ SW¼	"	"	"	1		35	60	95
Ashby Jane	13	" " "	"	"	"	1		35	65	100
Bell John J.	14	Pt E½ SE¼	"	"	"	½		50	20	70
Pratt James & Isabell	15	Pt E½ SE¼	"	"	"	2	50	150		150
Griffith Thos A	16	SW cor SW¼ SW¼	36	17	1	1	90	65		65
		Ar 3460.				618	40			

Pittsboro, town
up part of this section

SECTION No. 36

Congressional Township No. 17 **, R.** 1W

SCALE—Forty rods to an inch, or ten rods to a space, Congress Land, which is one mile square for a section.
Number of acres in this Section, according to the United States Survey 640

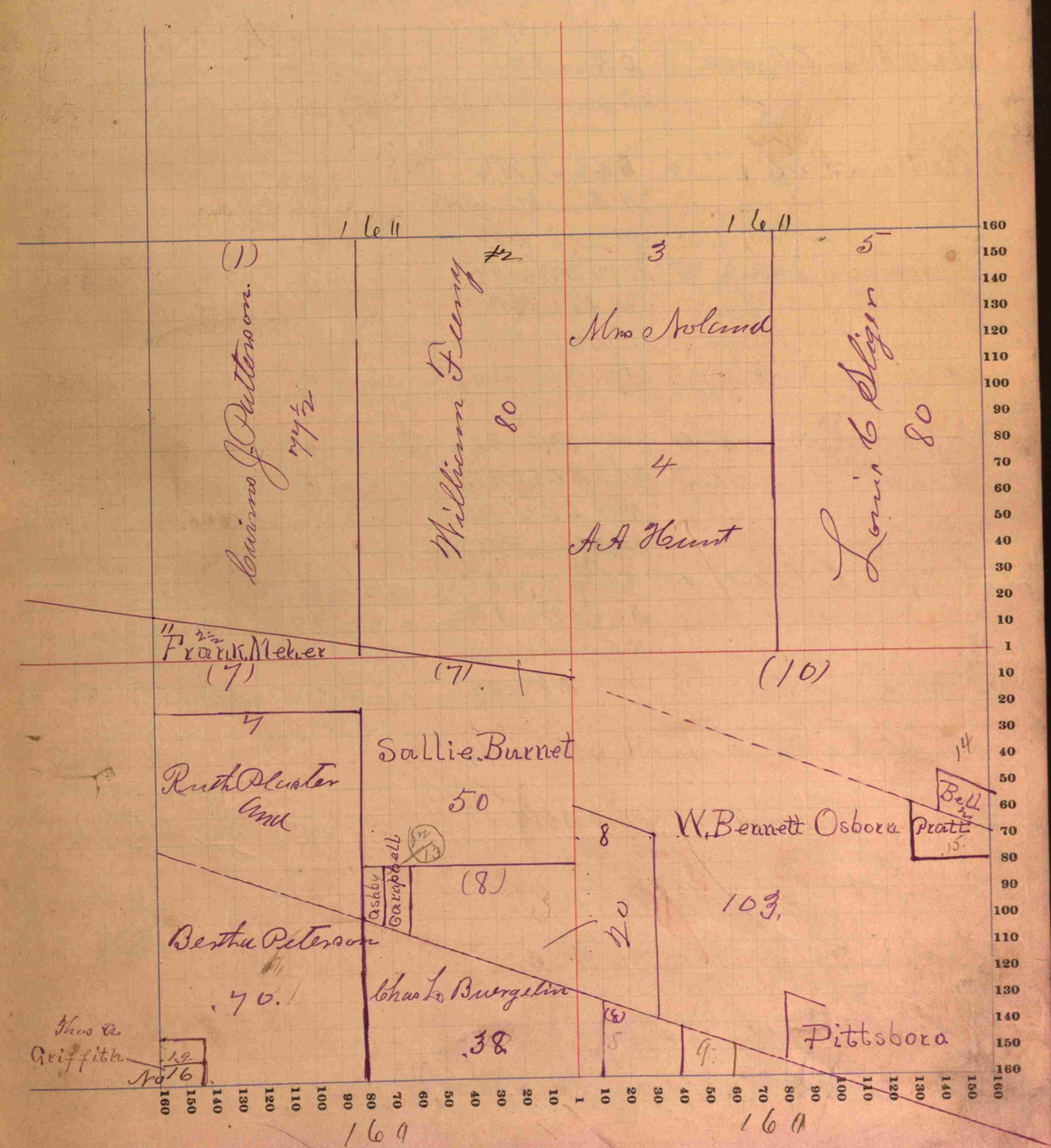

COUNTY, INDIANA, 1903.

Assessor's Plat-Book for _____ **Township, No.** _____

WM. B. BURFORD, BLANK BOOK MFR. INDIANAPOLIS

NAMES OF OWNERS.	Number on Plat.	DESCRIPTION.	Section.	Township.	Range.	Acres.	Hundredths.	Value of Lands.	Value of Improvements.	Value of Lands and Improvements.
Mullen Thos	1	W½ NW¼ NW¼	17	17	1E	20		600	400	1000
Hession Dand	2	E½ NW¼ NW¼	17	17	1E	20		640		6
		N E¼ N W¼	"	"	"	40		12,80	100	7020
Surber Elizabeth	3	S W¼ N W¼	"	"	"	40		1280	50	
		N Ena N W¼ S W¼	"	"	"	11	60	370		1700
Watson F M	4	S E¼ N W¼	"	"	"	40		1280		
		N Ena N E¼ S W¼	"	"	"	11	54	350	400	7030
Rosebrum John	5	Pt N W¼ N E¼	"	"	"	16		525		525
Cassery John Jr	7	Pt N E¼ N E¼	"	"	"	8		250		250
Schenck Riley	8	N½ N E¼ N E¼	"	"	"	20		640	300	915
Schenck James B	9	N½ S W¼ N E¼	"	"	"	20		640		
		S½ N E¼ N E¼	"	"	"	20		640		3120
		N Pt S E¼ N E¼	"	"	"	32	63	1040	300	
		Pt E Side N W¼ N E¼	"	"	"	16		510		
Duzan Albert	10	N Ena E½ S E¼	"	"	"	25	33	810	400	2390
		S E¼ S W¼ N E¼	"	"	"	20		640		
		S Ena E½ N E¼	"	"	"	7		235		
		N E¼ N W¼ S E¼	"	"	"	10		320		
Hubbard David	11	Pt S W¼ S W¼	"	"	"	52		1660	100	1700
Surber David A	12	Part S W¼	"	"	"	45		1550	200	1750
Faught Victoria	13	Pt E½ S W¼	"	"	"	40		1400	100	1490
Schenck Levi	15	W½ W½ S E¼	"	"	"	40		1300	100	1400
Tansel Fred	17	S Ena E½ W½ S E¼	"	"	"	30		1000	100	1100
Surbert A.	18	Pt E½ S E¼	"	"	"	52 66 / 639.76		1750	200	1950

$3176 Av

SECTION No. 17

Congressional Township No. 17 **, R.** 1 E

SCALE—Forty rods to an inch, or ten rods to a space, Congress Land, which is one mile square for a section.
Number of acres in this Section, according to the United States Survey 640

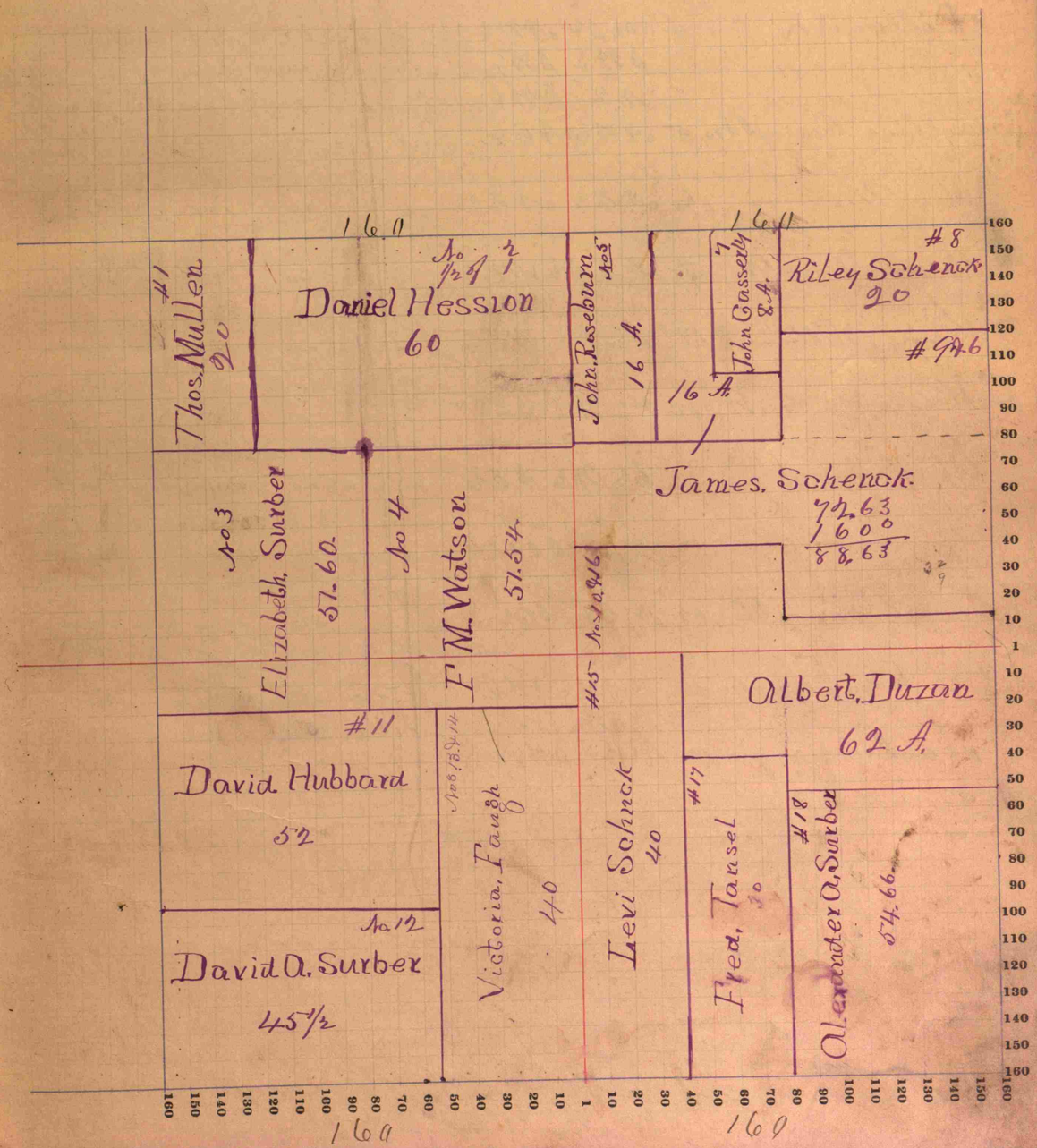

COUNTY, INDIANA, 1903.

Assessor's Plat-Book for _____ **Township, No.** _____

WM. B. BURFORD, BLANK BOOK MFR. INDIANAPOLIS

NAMES OF OWNERS.	Number on Plat.	DESCRIPTION.	Section.	Township.	Range.	Acres.	Hundredths.	Value of Lands.	Value of Improvements.	Value of Lands and Improvements.
Reed Mrs Sarah	1	Pt NW¼ NW¼	18	17	1E	5		160	—	160
McCurdy Hugh	3	E Pt North ½ NW¼	18	17	1E	67	33	2200	200	2360
Dillon R L	4	Pt S½ NW¼	"	"	"	68	25	2100	600	
		SW¼ SW¼	"	"	"	40		1300		
		N½ SW¼	"	"	"	80		2600		6600
Collins Henry Hrs	5	NW¼ NE¼	"	"	"	40		1280	200	1480
Mullin Thos	6	NE¼ NE¼	"	"	"	40		1280		1280
Money John W.	7	N½ S½ NE¼	"	"	"	40		1280	50	1330
Money William F	8	S½ S½ NE¼	"	"	"	40		1280	100	1380
Money John D.	10	W½ W½ SE¼	"	"	"	40		1500	200	1700
Money Ben O.	11	E½ W½ SE¼	"	"	"	40		1360	400	1760
Dugan Michael	12	Pt E½ SE¼	"	"	"	30		1050		1050
Smoot James H	13	Pt E½ SE¼	"	"	"	50		1700	200	1900
Ott Mary McCinter	14	Pt NW¼ NW¼	"	"	"			500		500
		" SW¼ "	"	"	"	5				
Veach Nancy	9	SE¼ SW¼	"	"	"	40		1460	400	1860

$36.45 per Acre

SECTION No. 18

Congressional Township No. 17 **, R.** 1E

SCALE—Forty rods to an inch, or ten rods to a space, Congress Land, which is one mile square for a section.
Number of acres in this Section, according to the United States Survey 628 44

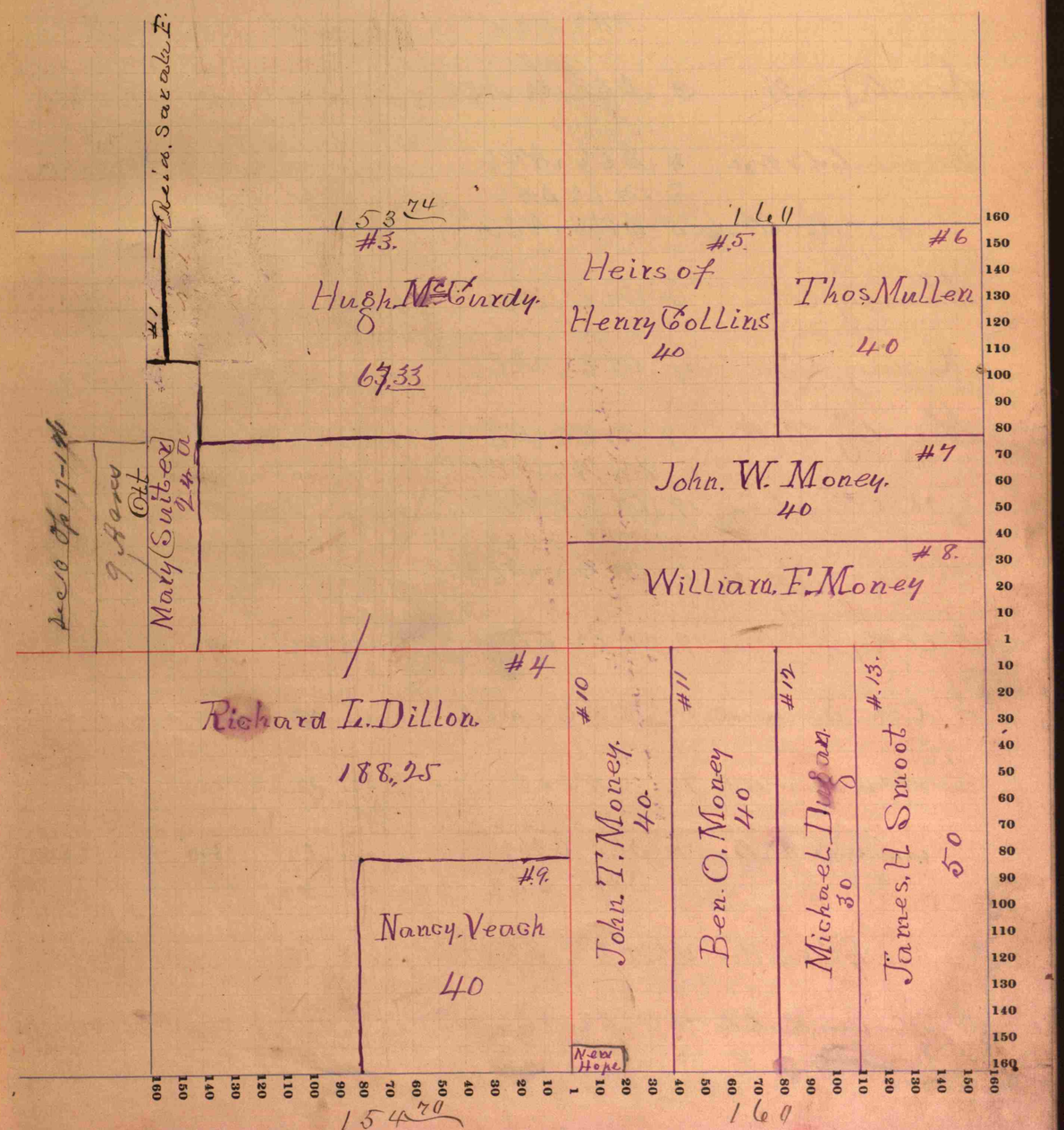

COUNTY, INDIANA, 1903.

Assessor's Plat-Book for Middle **Township, No.**

WM. B. BURFORD, BLANK BOOK MFR. INDIANAPOLIS

NAMES OF OWNERS.	Number on Plat.	DESCRIPTION.	Section.	Township.	Range.	Acres.	Hundredths.	Value of Lands.	Value of Improvements.	Value of Lands and Improvements.
Hogan Michael	1	W½ NW¼ Free	19	17	1E	77	75	2650	150	2783
Dugan Michael	2	NE¼ NW¼	"	"	"	40		1400		
		NW¼ NE¼	"	"	"	40		1400	400	3200
Smith Jno W	3	NE cor E½ NE¼	"	"	"	48	23	1685	150	1835
Warren Col & Wife	4	S E¼ NW¼	"	"	"	40		1200	50	1950
	8	Pt E½ SW¼	"	"	"	21		700		
Dugan Martin	5	SW¼ NE¼	"	"	"	40		1200	50	1250
Shirley Chas	15	Pt E½ NE¼	"	"	"		50	15		415
Kenney Rora	17	Pt E½ NE¼	"	"	"	1	02	30		30
Shirley William	18	Pt E½ NE¼	"	"	"		51	15		15
Gibbs Caroline	19	Pt E½ NE¼	"	"	"	1	02	30		30
McPeak Jane	11	Pt E½ NE¼	"	"	"	11	58	325	25	350
Feeny Jno Sen	9	Pt E½ SE¼	"	"	"	43		1450		1450
Fitch Samuel	20	Pt SE¼ SE¼	"	"	"	37		1295	100	1395
Surber David A	7½	Pt W½ SE¼	"	"	"	39	50	1260		1260
Hession Miles	7	S½ SW¼	"	"	"	80		2800		4280
		SW¼ SE¼	"	"	"	40		1400	100	
Veach Elijah Hrs	6	Pt N½ SW¼	"	"	"	58		1890	200	2090
Workman Mahala	10	Pt E½ NE¼	"	"	"	7	75	260		260
Watson Ebenezer	12	" " "	"	"	"	9	77	340	100	440
						636	63			

$3432

SECTION No. 19

Congressional Township No. 17 **, R.** 1E

SCALE—Forty rods to an inch, or ten rods to a space, Congress Land, which is one mile square for a section.
Number of acres in this Section, according to the United States Survey 622.87

15 Chas Shirley 15 .51 Acre
William Shirley 16 .51 Acre
17 Kenney R 1.02 "
19 Gibbs Caroline 1.02 "

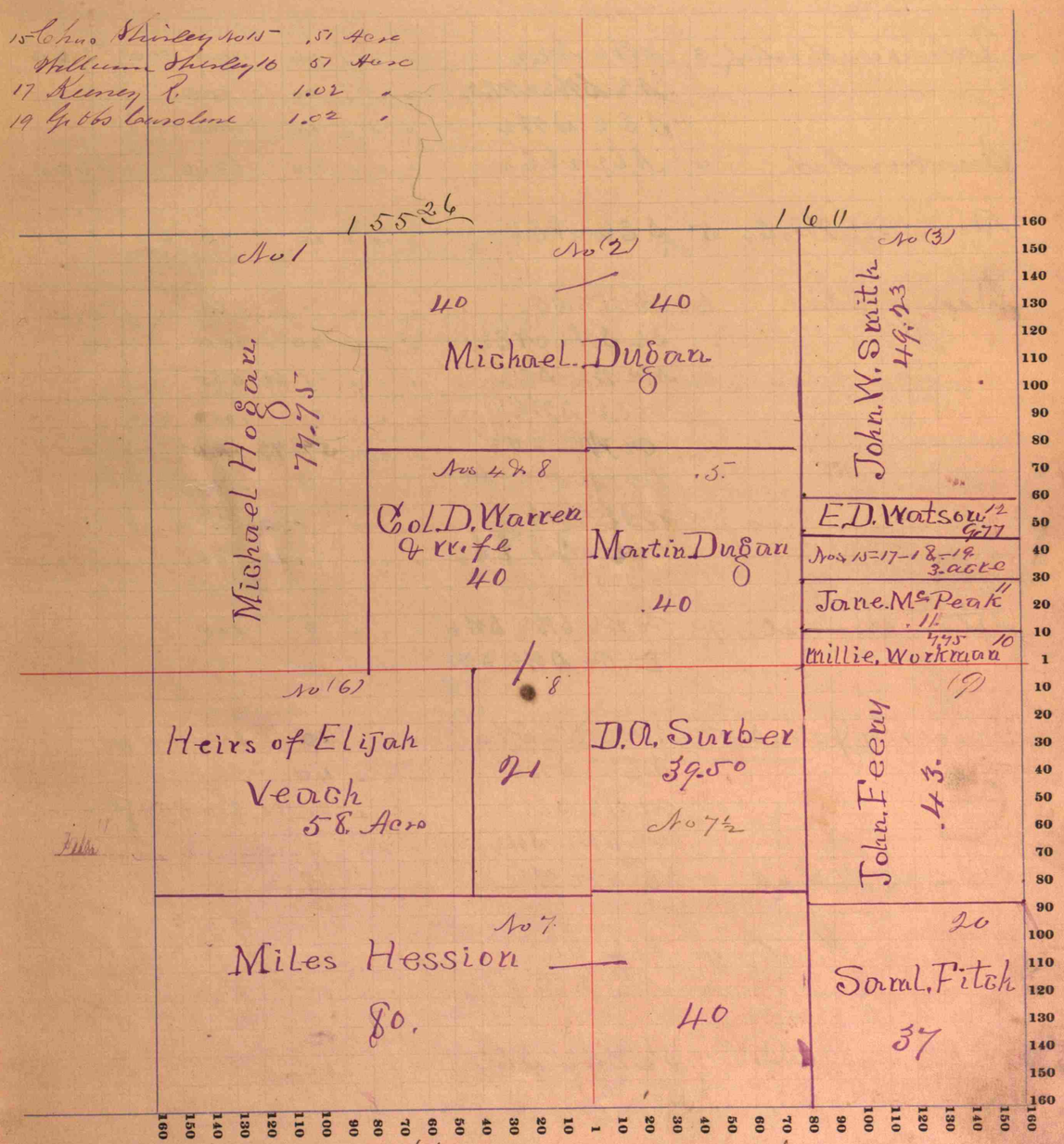

COUNTY, INDIANA, 1903.

Assessor's Plat-Book for _____ **Township, No.** _____

WM. B. BURFORD, BLANK BOOK MFR. INDIANAPOLIS

NAMES OF OWNERS.	Number on Plat.	DESCRIPTION.	Section.	Township.	Range.	Acres.	Hundredths.	Value of Lands.	Value of Improvements.	Value of Lands and Improvements.
Surber David A	1	N½ NW¼	20	17	18	79	12	2690	100	2700
Wills S S.	2	NE¼ SW¼	"	"	"	40		1400	300	1660
Johnson Martin	3	NW¼ NE¼	"	"	"	40		1400	300	3720
		N½ SW¼ NE¼	"	"	"	20		700		
		SE¼ SW¼	"	"	"	40		1360		
Surber A A.	4	NE¼ NE¼	"	"	"	40		1360		1325
Beaman Wesley	5	SE¼ NE¼	"	"	"	40		1400	50	1450
Feeny John	6		"	"	"					4745
		S½ SW¼ NE¼	"	"	"	20		700		Sim Road
		Pt N½ SE¼	"	"	"	15	33	535		
		Pt E½ SW¼	"	"	"	30		1050	400	
		Pt W½ SW¼	"	"	"	59	73	2075		
			"	"	"					
			"	"	"					
			"	"	"					Road
Fitch Samuel	7	Pt W½ SW¼ SW¼	"	"	"	3		105		
		E½ Pt SW¼ SW¼	"	"	"	10		350		455
Casserly Johnson	8	N Pt NE¼ SW¼	"	"	"	10		340	340	
		SE¼ SW¼	"	"	"	40		1360		
		Pt W½ SE¼	"	"	"	26	80	850	500	8205
		Pt SW¼ SW¼	"	"	"	5	50	155		
Brooks Marsh	9	Mia Pt W½	"	"	"	38	50	1150	50	1155
Hession Martin	10	NE¼ SE¼	"	"	"	40		1280	200	1995
		N½ SE¼ SE¼	"	"	"	20		640		
Nolan Thos	11	S½ SE¼ SE¼	"	"	"	20		700	150	820
						688				
										33,80

SECTION No. 20

Congressional Township No. 17 **, R.** 18

SCALE—Forty rods to an inch, or ten rods to a space, Congress Land, which is one mile square for a section.
Number of acres in this Section, according to the United States Survey 640

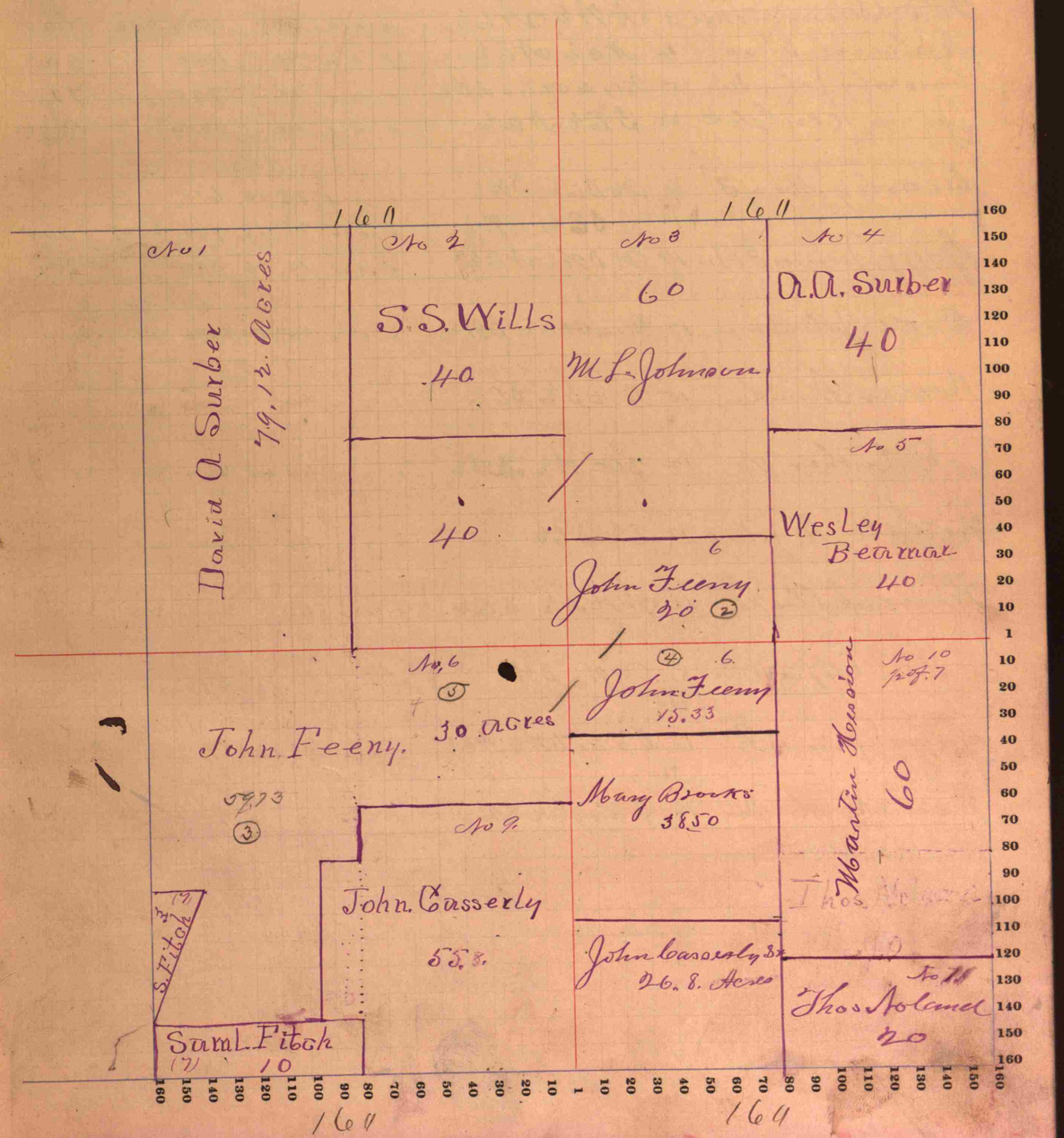

COUNTY, INDIANA, 1903.

Assessor's Plat-Book for _____ **Township, No.** _____

WM. B. BURFORD, BLANK BOOK MFR. INDIANAPOLIS

NAMES OF OWNERS.	Number on Plat.	DESCRIPTION.	Section.	Township.	Range.	Acres.	Hundredths.	Value of Lands.	Value of Improvements.	Value of Lands and Improvements.
Aston Basil A.	1	W½ NW¼	29	17	16	80		2800	400	3200
Linton Thos	2	N End E½ NW¼	"	"	"	38		1330	200	1530
W. E. Beaman & Wife	3	NW¼ NE¼	"	"	"	40		1400	200	1600
Noland Thos	4	NE¼ NE¼	"	"	"	40		1400		1400
Casserly John Den	5	Min Pt E½ NW¼	"	"	"	21		735		735
Junken Geo D	20	S E¼ NE¼	"	"	"	40		1200		1200
Beasley Mary F	9	Pt SE¼ SW¼	"	"	"	18	16.	615		
		" SE¼ NW¼	"	"	"	21	78.	740	250	1605
Gregg James H. Hrs	19	Pt SW¼ NE¼	"	"	"	12	26	390		390
Baker John & Wife	17	Min Pt E½ SW¼	"	"	"	25	50	890	50	940
Weaver Amos C.	15	W Pt S½ SE¼	"	"	"	60		2040		2040
Job Luther W	12	S Pt W½ SW¼	"	"	"	64	42	2250	300	2550
Weddle Angeline	11	E½ SE¼	"	"	"	40		1400	300	1700
Weaver Ellis M	10	W Pt N½ SE¼	"	"	"	60		2100	300	2400
Waters Effie & Otis	8.	Pt W½ SW¼	"	"	"	16.	25	570	300	870
Gregg James F.	6	E side SW¼ NE¼	"	"	"	28	12	875	50	975
Weddle Mrs Dr	18	S End E½ SW¼	"	"	"	37		1750	100	1850
						642.				
		$34,32								

SECTION No. 29

Congressional Township No. 17 **, R.** 16

SCALE—Forty rods to an inch, or ten rods to a space, Congress Land, which is one mile square for a section.
Number of acres in this Section, according to the United States Survey 641

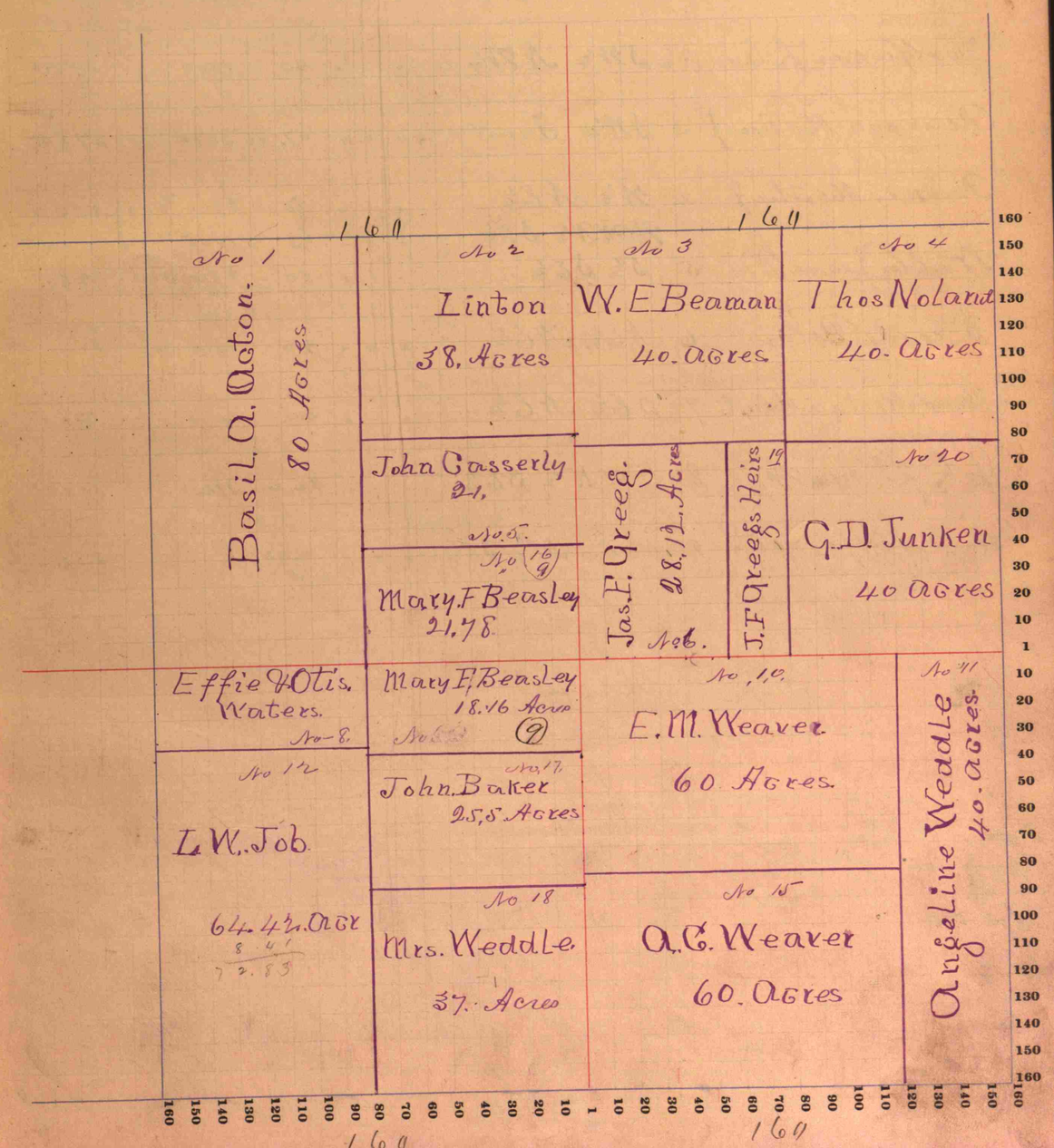

COUNTY, INDIANA, 1903.

Assessor's Plat-Book for ..... **Township, No.** .....

WM. B. BURFORD, BLANK BOOK MFR. INDIANAPOLIS

NAMES OF OWNERS.	Number on Plat.	DESCRIPTION.	Section.	Township.	Range.	Acres.	Hundredths.	Value of Lands.	Value of Improvements.	Value of Lands and Improvements.
Gregg John A	1	N½ Fract. NW¼	30	17	18	78.	50	2750	150	2900
Halfaker R T.	2	SE¼ NW¼	"	"	"	40		1400	500	1900
Halfaker L. S.	2½	SW¼ NW¼	"	"	"	40		1300		1300
Pearson Melissa J	3.	SW¼ Fract	"	"	"	157.	66	3520	300	3780
Parker Martha J	4	W½ NE¼	"	"	"	80		2800	500	4800
		Pt N½ SE¼	"	"	"	43		1505	450	
Wills Jesse T.	5	S½ SE¼	"	"	"	80		2800	500	3285
Feeny Peter	6	NE¼ NE¼	"	"	"	40		1400	300	1700
Huddleston Mary E	7	SE¼ NE¼	"	"	"	40.		1400		1365
Job Luther W	8.	E Pt N½ SE¼	"	"	"	32.	60	1140		1140
Waters Effie & Otis	9.	NE Cor NE¼ SE¼	"	"	"	4.33 / 635		140		140

$3473

SECTION No. 30

Congressional Township No. 17 **, R.** 18

SCALE—Forty rods to an inch, or ten rods to a space, Congress Land, which is one mile square for a section.
Number of acres in this Section, according to the United States Survey 634.68

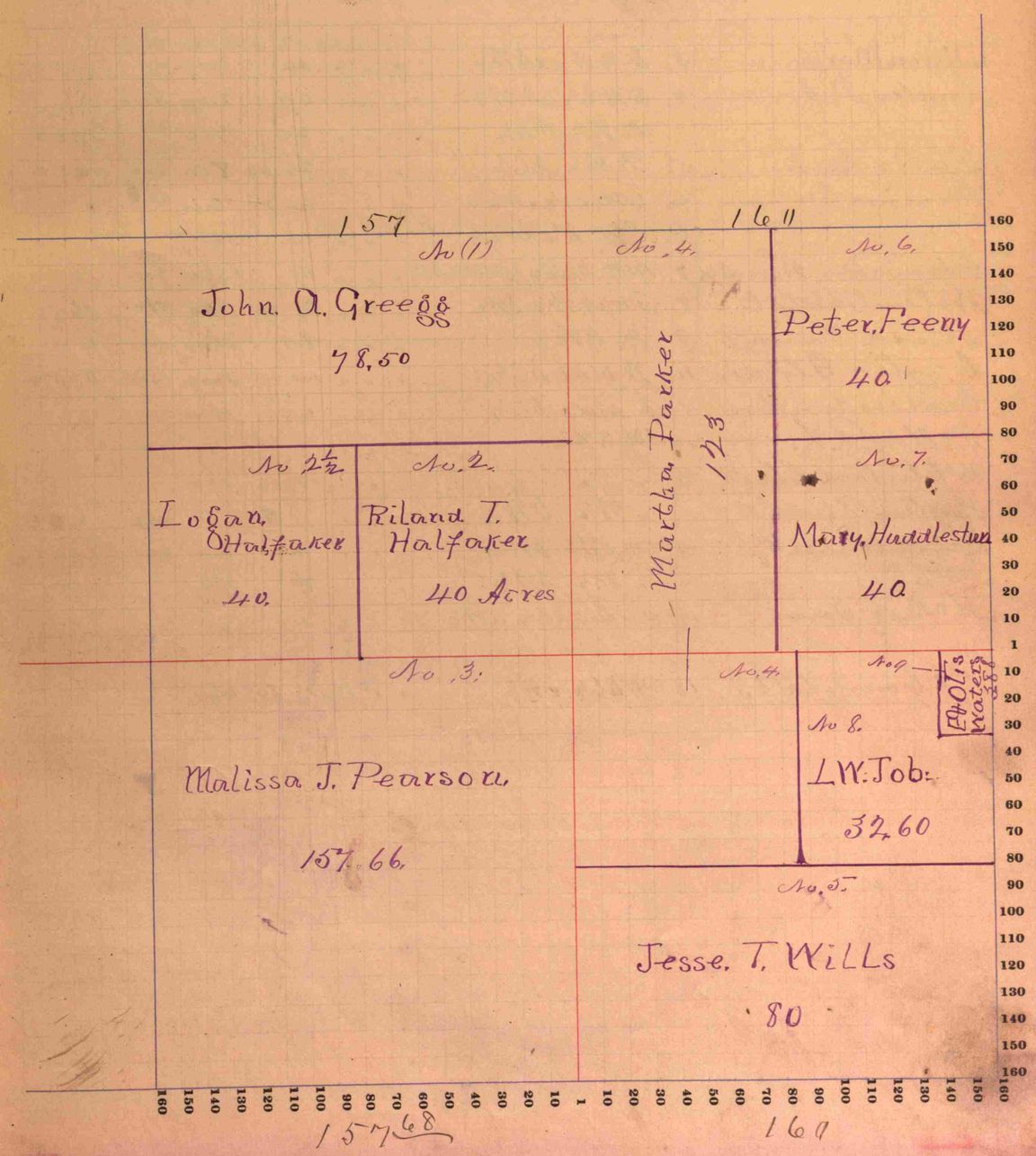

COUNTY, INDIANA, 1903.

Assessor's Plat-Book for _____ **Township, No.** _____

WM. B. BURFORD, BLANK BOOK MFR. INDIANAPOLIS.

NAMES OF OWNERS.	Number on Plat.	DESCRIPTION.	Section.	Township.	Range.	Acres.	Hundredths.	Value of Lands.	Value of Improvements.	Value of Lands and Improvements.
McCabe Margaret	1	N Pt. W½ NW¼	31	17	1E	46½		2100	-	$2100
		N Pt NE¼ NW¼	"	"	"	14				
McCaslin David	2	N E Cor NE¼ NE¼	"	"	"	6		270	230	500
Dillon Martilla	3	S Pt W½ NW¼	"	"	"	34		1200		1200
Lowder T. A.	4	S Pt E½ NW¼	"	"	"	60		2100	500	
		Pt W½ NE¼	"	"	"	20		700		3300
Davis Lewis	5.	Pt W½ NE¼	"	"	"	24	43	850	200	1050
Warrick Evaline	6.	E Pt. N½ NE¼	"	"	"	61	50	2040		
	6.	E Pt. S½ NE¼	"	"	"	18	50	610		2650
Calvin & Eva Warrick	7	W Pt. S E¼ & E Pt S W¼ NE¼	"	"	"	39		1560	240	1800
Waters Phillip C.	8.	Pt. N. W¼ SW¼	"	"	"	27	65	1100	500	1600
Kirk Henry T.	9	Pt S W¼	"	"	"	80		2800	300	3100
Carter Fletcher	10	W side S E¼	"	"	"	100		3200	150	3350
Carters Mary & Wm	11	E side S E¼	"	"	"	60		1920		1920
Dillon R. L.	12	Pt S W¼	"	"	"	2		60	40	100
McClintock Chas. H	13	" "	"	"	"	7	16	320		320
Hyten Buck P	14	" W½ S W¼	"	"	"		81	150	450	600
Spiesbemier G.	15	Pt S W¼ S W¼	"	"	"	4		240	200	440
100 100	16	" W½ S W¼	"	"	"	3		150		150
McBee Sarah	17	S E Cor. S E¼ S W¼	"	"	"	2		70		70
McConnaha R. J	18	Pt S E¼. S W¼.	"	"	"	18	84	660		660
		$35-35				625	84			

Outlots in Section part of this Plat

SECTION No. 31

Congressional Township No. 17 **, R.** 1E

SCALE—Forty rods to an inch, or ten rods to a space, Congress Land, which is one mile square for a section.
Number of acres in this Section, according to the United States Survey 639.59

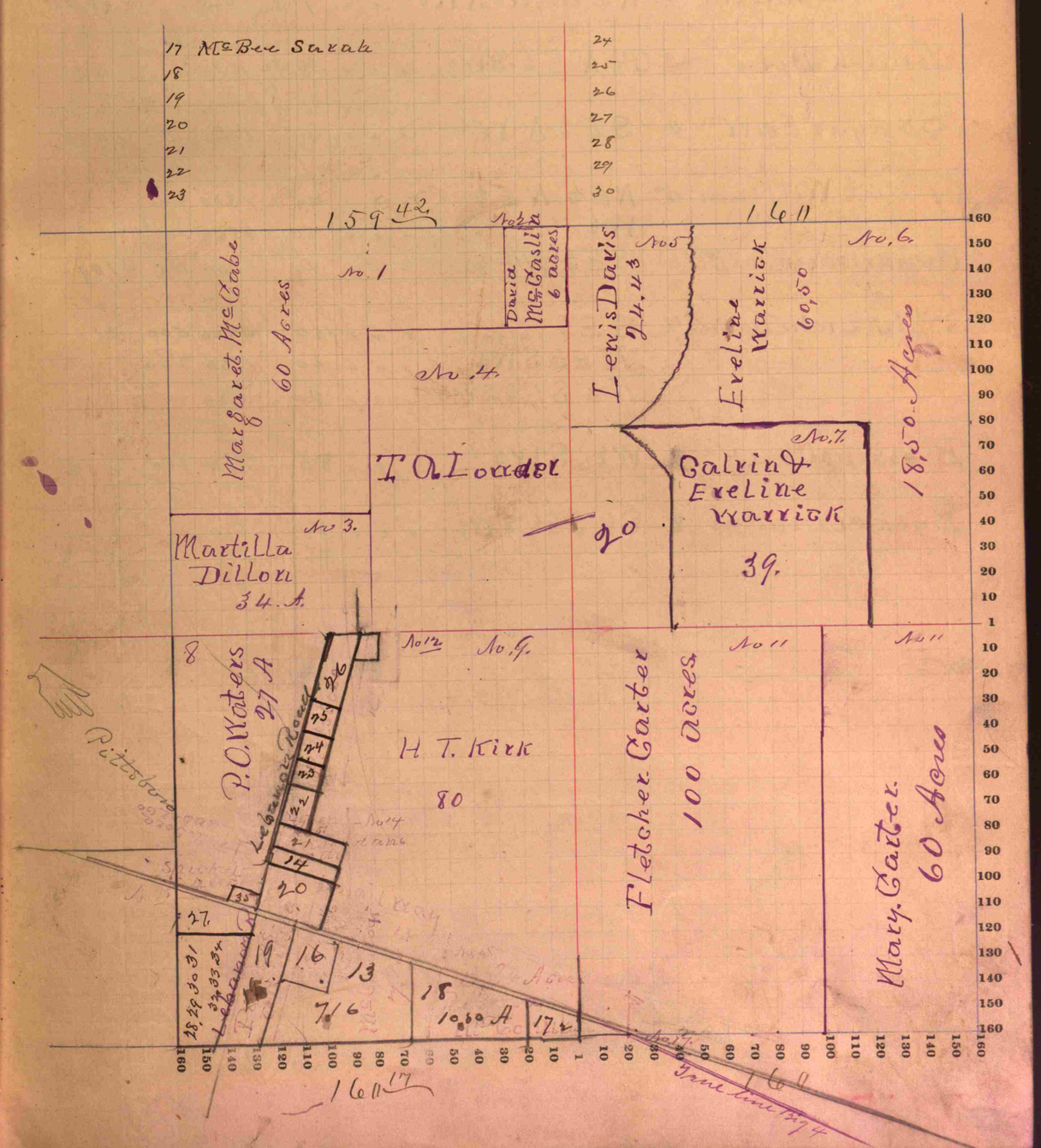

COUNTY, INDIANA, 1903.

Assessor's Plat-Book for _____ **Township, No.** _____

WM. B. BURFORD, BLANK BOOK MFR. INDIANAPOLIS.

NAMES OF OWNERS.	Number on Plat.	DESCRIPTION.	Section.	Township.	Range.	Acres.	Hundredths.	Value of Lands.	Value of Improvements.	Value of Lands and Improvements.
Warrick Evaline	1	W½ N.W¼	32	17	1E	80		2640	200	~~2~~ 2825
Weddle Mrs Ira	2.	N E ¼ of W½ N.W¼	"	"	"	7		245		245
Arnick Dora	3	Pt N E ¼ S W¼	"	"	"	33	34	1010		1010
Sawyer E.W	4	S E ¼ N W¼	"	"	"	40		1280		1265
Tout William	5	N E ¼ N E ¼	"	"	"	40		1360	240	
		W½ " " "	"	"	"	80		2560	100	4200
Hendrickson Jas. J.	6	S E ¼ N E ¼	"	"	"	40		1000	100	1090
Spickelmire David J	7	S.E ¼	"	"	"	160		5440	500	8120
		N E ¼ S W¼	"	"	"	40		1360	240	
		N½ S E ¼ S W¼	"	"	"	20		680		
Blessing Chas. H	9	W½ S W¼	"	"	"	80		2560	200	2710
Booker Erastus	8.	S½ S E ¼ S W¼	"	"	"	20		680		680
						640				

$32 per A.

640 | 20815 | 32
1920
1615
1280

SECTION No. 32

Congressional Township No. 17 **, R.** 16

SCALE—Forty rods to an inch, or ten rods to a space, Congress Land, which is one mile square for a section.
Number of acres in this Section, according to the United States Survey 640

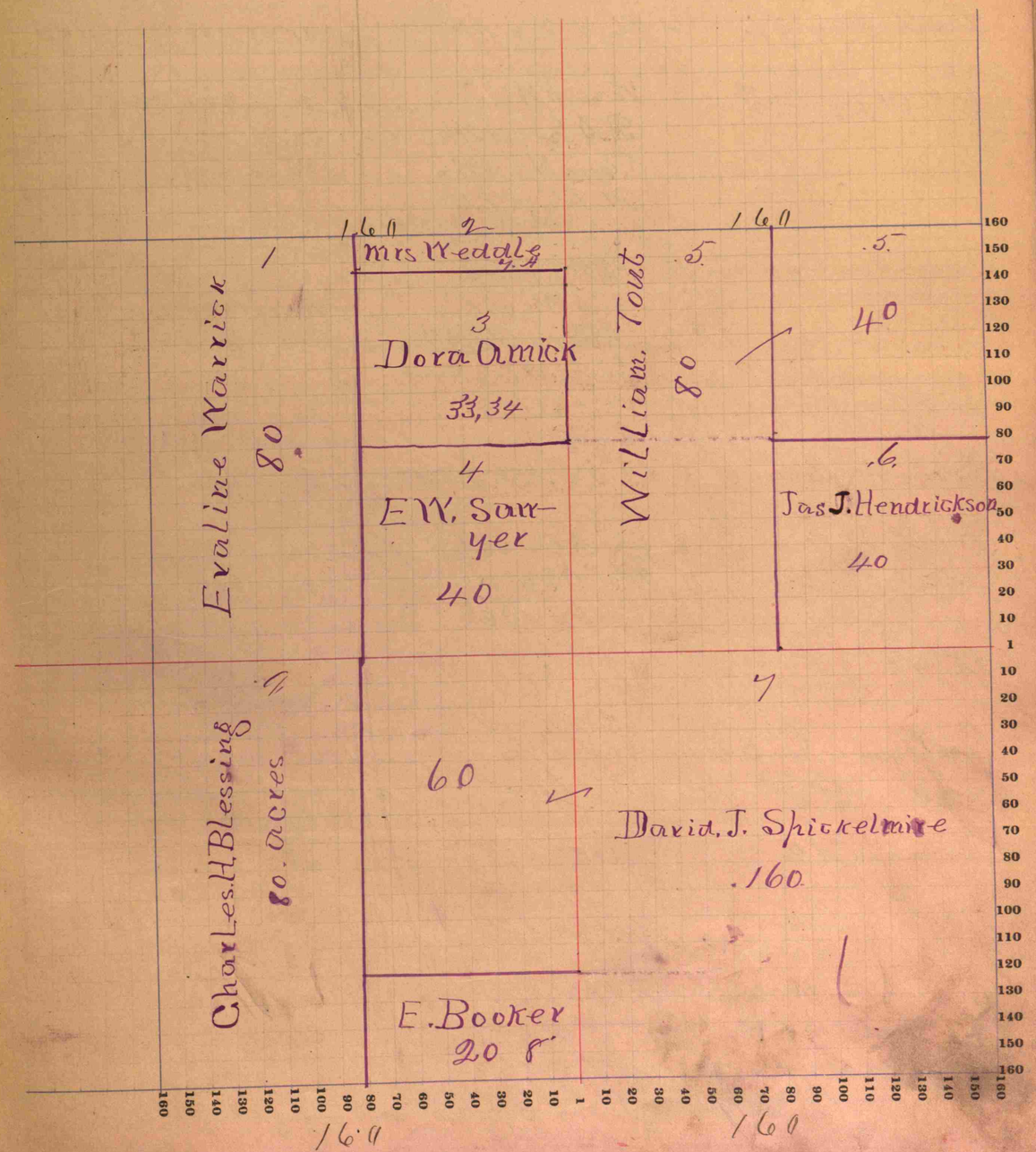

COUNTY, INDIANA, 1903.

Assessor's Plat-Book for _____ **Township, No.** _____

WM. B. BURFORD, BLANK BOOK MFR. INDIANAPOLIS

NAMES OF OWNERS.	Number on Plat.	DESCRIPTION.	Section.	Township.	Range.	Acres.	Hundredths.	Value of Lands.	Value of Improvements.	Value of Lands and Improvements.
Plaster Bertha & Ruth	12	Pt N W¼ N W¼	1	16	1W	8.	60	290		$290.
Griffith Thos A	1	N E Cor N W¼ N W	1	16	1W	2	40	85		$85
Cull Nancy Jr	2	Mid W½ N W¼	"	"	"	35	08	1190		1190
Cowley John W	3	W½ S W¼	"	"	"	82	30	2800	500	
		Pt S½ N W¼	"	"	"	59.	79.	1970	400	$6400
		S. Ena W½ N W¼	"	"	"	20	00	650		
		Pt E½ N E¼	"	"	"		80	40		
		N E¼ S E¼	"	"	"	40	00	1400		
		S½ S E¼ N E¼ Tract	"	"	"	23	40	550		
Long Henry & Bros	4	Pt W½ N E¼	"	"	"					
		" N W¼ N E¼	"	"	"	169	92	$6100	100	$6200
		N. Ena E½ N W¼	"	"	"					
		S E¼ N E¼ Tract	"	"	"					
Jordan John A.	5.	Pt N½ N E¼	"	"	"	30		1200		1200
Lewis Wm D & Mary E	6	Pt N½ N E¼ Tract	"	"	"	29		1160	500	$1660
Wells William	8.	E½ N E¼ S E¼	"	"	"	20		720		720
" Oliver	7	W½ S E¼	"	"	"	80		2880		
		W½ N E¼ S E¼	"	"	"	20		720		3600
Wells Simon Hrs	9	S E¼ S E¼	"	"	"	40		1440		1440
Williams Jno D Hrs	10	N E¼ S W¼	"	"	"	40		1400		1400
" Wm W	11	S E¼ S W¼	"	"	"	40		1440	360	1800
Sanger Ed W		Pt N E¼ N E¼	"	"	"	6		300	400	700
Yeager Lula		Pt N E¼ N E¼	"	"	"		50	100	200	300
Richardson U D & Susan		Pt W E¼ N E¼	"	"	"	1	50	150	350	500
Dillon Martilla		" " "	"	"	"	2		200	300	500
Jordan Sarah J		" N W¼ N E¼	"	"	"	5		300		300
Nelson Wm H		" W½ N E¼	"	"	"	1		50		50
		Av 36.40				694.09				

SECTION No. 1

Congressional Township No. 16 **, R.** 1 W

SCALE—Forty rods to an inch, or ten rods to a space, Congress Land, which is one mile square for a section.
Number of acres in this Section, according to the United States Survey 694.09

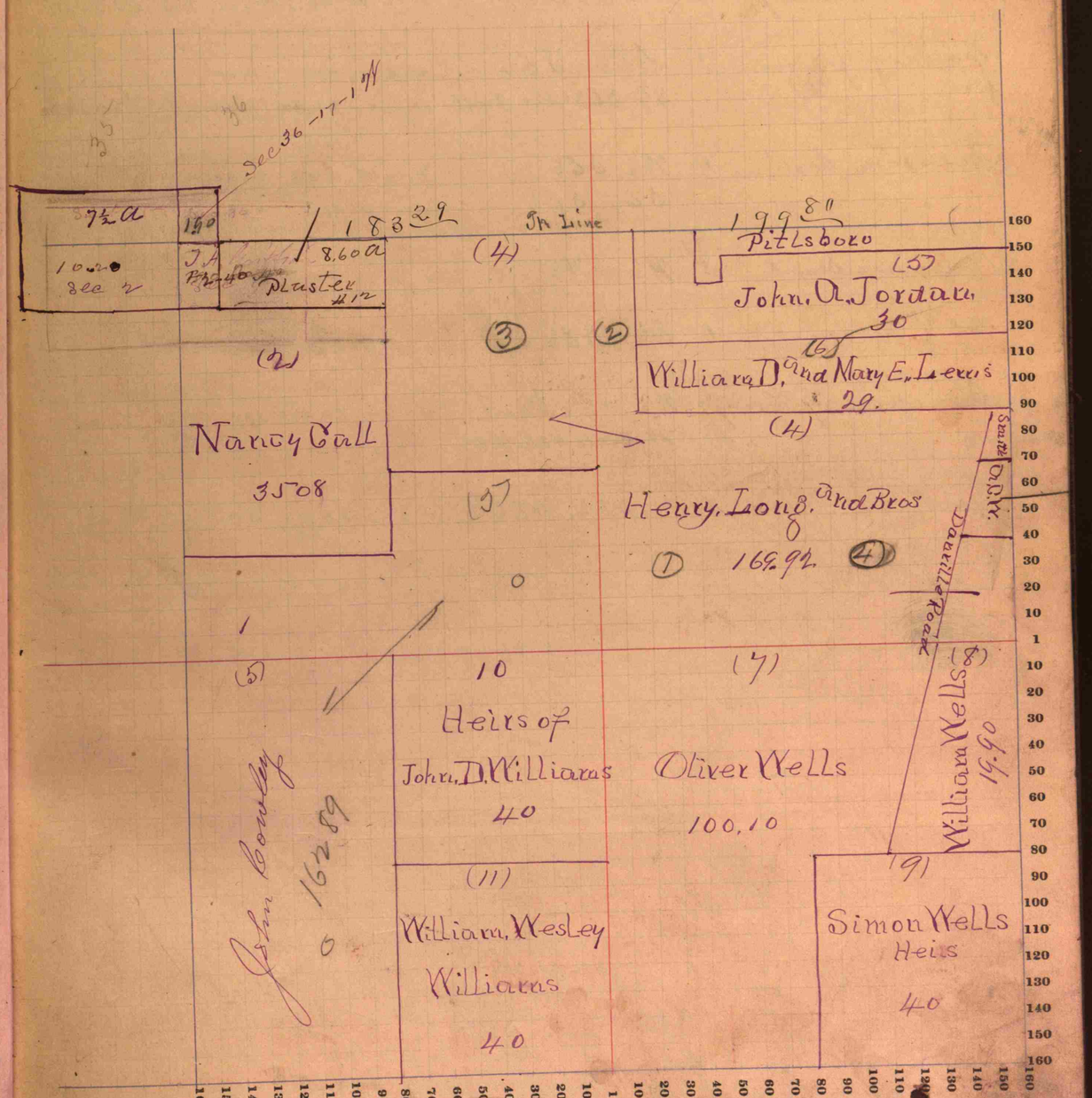

_____ COUNTY, INDIANA, 1903.

Assessor's Plat-Book for _____ Township, No. _____

WM. B. BURFORD, BLANK BOOK MFR. INDIANAPOLIS

NAMES OF OWNERS.	Number on Plat.	DESCRIPTION.	Section.	Township.	Range.	Acres.	Hundredths.	Value of Lands.	Value of Improvements.	Value of Lands and Improvements.
Blessing Geo W	1	N W¼ Fractional	2	16	1W	178	84	5725	—	$5700
Call Nancy	2	Pt E½ NE¼	2	16	1W	44	75	$1525	275	$1800
Cowley John	3	NE¼ SE¼	"	"	"	40		1400		
		S½ SE½ NE¼ Fract	"	"	"	22,50		650		$2050
Pierson Austin	4	W½ SE¼	2	16	1W	80		2800	400	$4550
		SE¼ SE¼	"	"	"	40		1400		
Williams Saml	5	W½ SW¼	"	"	"	80		2720	160	2800
Hill Harry	6	E½ SE¼	"	"	"	80		2720	200	2900
Shockency Henry	7	W½ NE¼ Fract	2	"	"	89	32½	3275	50	3325
		W Side NE¼ NE¼	"	"	"	10				
Griffith Thos	8	Pt NE¼ NE¼	2	"	"	10,20 (675.61)		350		$350

$3343

SECTION No. 2

Congressional Township No. 16, R. 1W

SCALE—Forty rods to an inch, or ten rods to a space, Congress Land, which is one mile square for a section.
Number of acres in this Section, according to the United States Survey 677.48

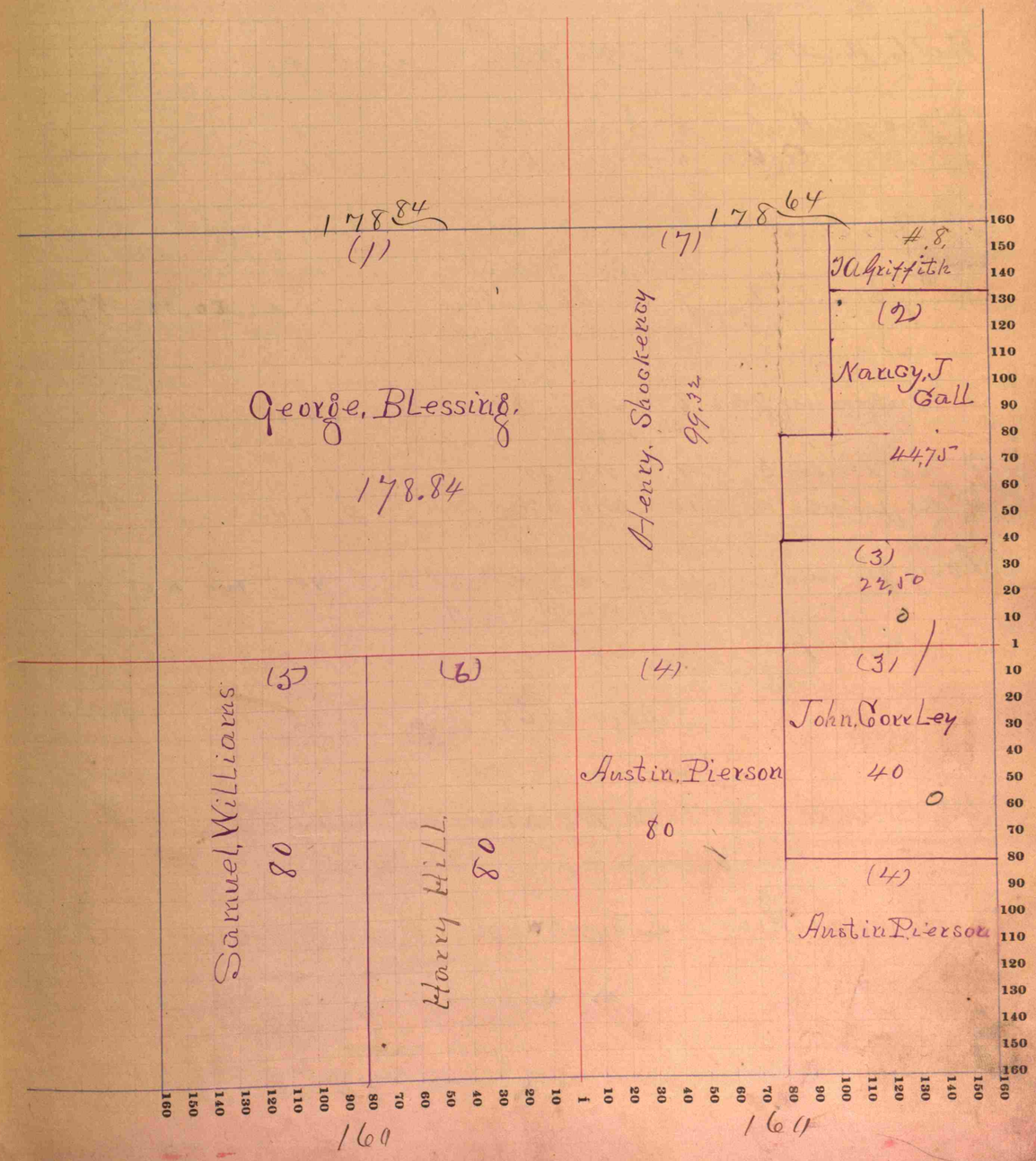

COUNTY, INDIANA, 1903.

Assessor's Plat-Book for _____ **Township, No.** _____

WM. B. BURFORD, BLANK BOOK MFR. INDIANAPOLIS

NAMES OF OWNERS.	Number on Plat.	DESCRIPTION.	Section.	Township.	Range.	Acres.	Hundredths.	Value of Lands.	Value of Improvements.	Value of Lands and Improvements.
Bowles Ruth A	1	W½ NW¼	11	16	1W	80		2640	2640	2600
Rich Andrew T.	2	E½ N¼	"	"	"	80		3000	500	3475
Wells, Martha	3	NW¼ NE¼	"	"	"	40				
Pierson Austin	4	NE¼ NE¼	"	"	"	39		1365	–	1350
" Ruth	4	Pt NE¼ NE¼	"	"	"	1				
Gatson Thos	5	N Mid W½ SW¼	"	"	"	57	52	2000	200	2535
	16	W Side NE¼ SW¼	"	"	"	10	50	850		
Long Martin L	7	E½ SE¼ SW¼	"	"	"	20	00	980		970
	18	Pt Mid Pt NE¼ SW¼	"	"	"	8	50			
Bodenhamer John	8	Pt NE¼ SW¼	"	"	"	27	68	965	150	1110
		Pt W½ E¼ SE¼	"	"	"					
o Pike Laura S.	9	" W½ SW¼	"	"	"		20	50	250	300
o Pike Jesse C.	10	" SW¼ SW¼	"	"	"	8	40	340	100	440
Long James R.	11	W½ SE¼ SW¼	"	"	"	19		700	150	1145
	17	Pt Mid Pt NE¼ SW¼	"	"		8	50	295		
o Fisher Jasper	15	E½ SE¼	"	"	"	80		2800	200	3820
		SE¼ NE¼	"	"	"	40		1320	200	
		SW¼ NE¼	"	"	"	40		1320		
o Fisher William T.		Pt W½ SE¼	11	16	1W	33		1100		1100
Bodenhamer Noah	20	E. Side SW¼ SE¼	11	16	1W	12	50	437	–	430
Readshen Phillip	19	Mid Pt SW¼ SE¼	"	"	"	20		700	690	690
						625	80			

Maplewood Inlot Pt

#3412

SECTION No. 11

Congressional Township No. 16 **, R.** 1W

SCALE—Forty rods to an inch, or ten rods to a space, Congress Land, which is one mile square for a section.
Number of acres in this Section, according to the United States Survey 640

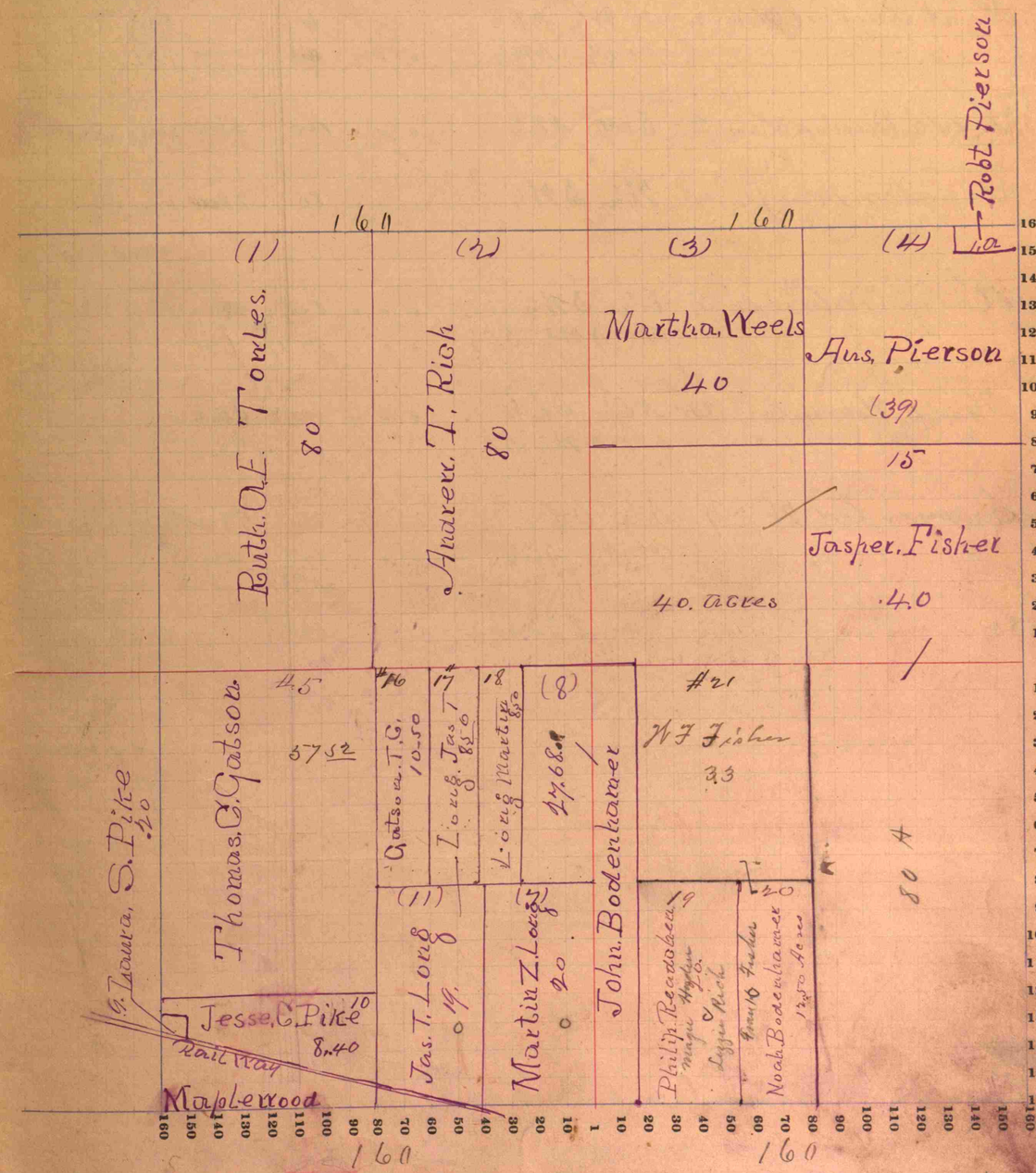

COUNTY, INDIANA, 1903.

Assessor's Plat-Book for _____ **Township, No.** _____

WM. B. BURFORD, BLANK BOOK MFR. INDIANAPOLIS

NAMES OF OWNERS.	Number on Plat.	DESCRIPTION.	Section.	Township.	Range.	Acres.	Hundredths.	Value of Lands.	Value of Improvements.	Value of Lands and Improvements.
Wells William	1	W Side N W¼	12	16	1W	119	35	4175	450	$4600
Hart Rachael Mrs	2	Pt W½ N E¼	"	"	"	60		1400	300	$3750
		Pt E½ N W¼	"	"	"	40		2100		
Wells Simon Mrs	3	E Pt N E¼	"	"	"	100		3500	100	3550
Prooter Mary J.	4	W½ S W¼	"	"	"	80		2800	400	3200
King Patrick	5	E½ S W¼	"	"	"	80		2800	500	$3775
		Pt N W¼ S E¼	"	"	"	14	97	525		
Hill Harry E	6	N E¼ S E¼	"	"	"	40		1400		$17.50
		Pt N W¼ S E¼	"	"	"	10	03	350		
Sawyer Ed W	7	S½ S E¼	"	"	"	80		2800	300	$3575
		Pt N½ S E¼	"	"	"	15		525		
						639	35			

Av $3560

SECTION No. 12.

Congressional Township No. 16 **, R.** 1W

SCALE—Forty rods to an inch, or ten rods to a space, Congress Land, which is one mile square for a section.
Number of acres in this Section, according to the United States Survey 640

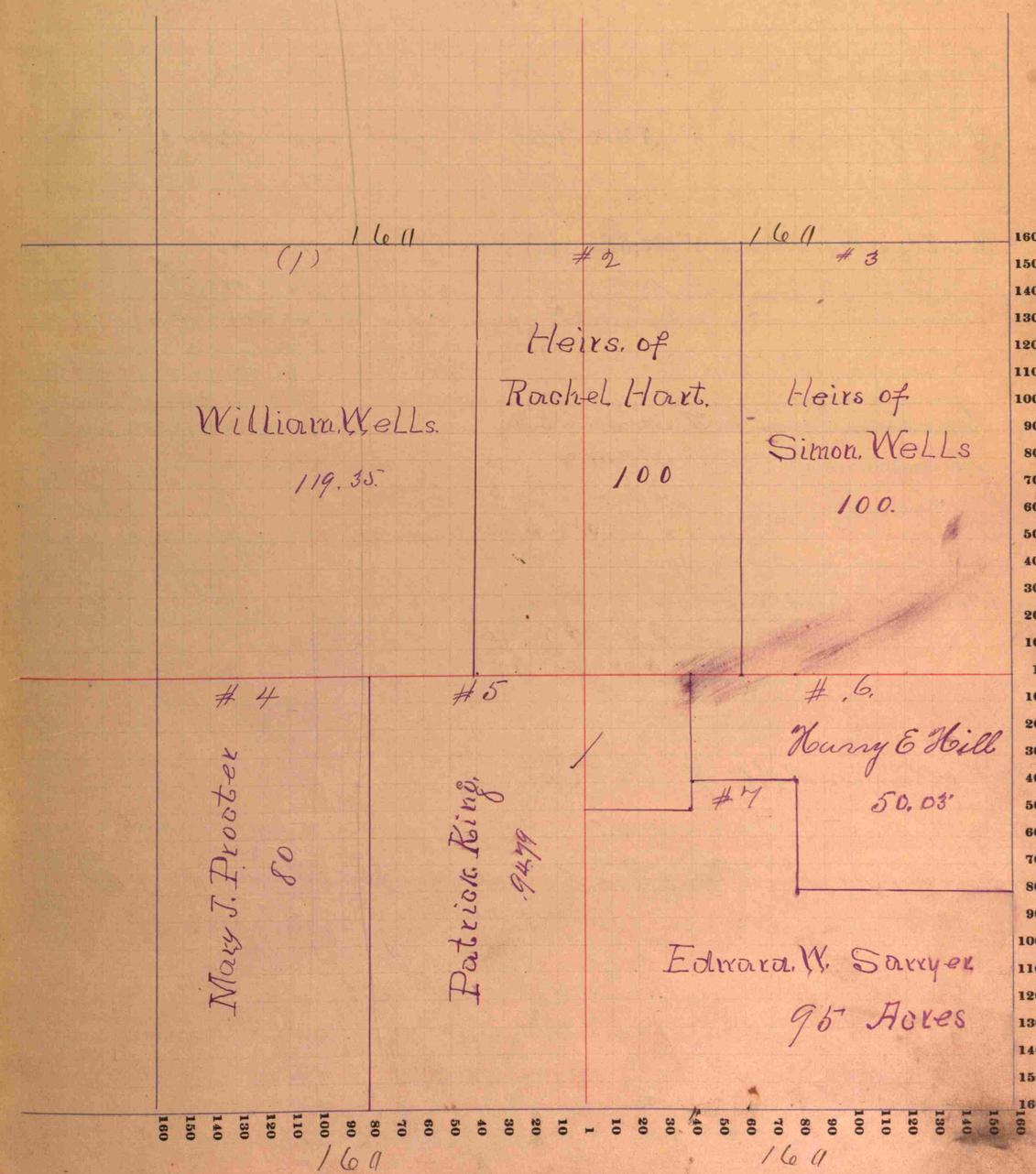

COUNTY, INDIANA, 1903.

Assessor's Plat-Book for ..... Township, No. .....

WM. B. BURFORD, BLANK BOOK MAN, INDIANAPOLIS

NAMES OF OWNERS.	Number on Plat.	DESCRIPTION.	Section.	Township.	Range.	Acres.	Hundredths.	Value of Lands.	Value of Improvements.	Value of Lands and Improvements.
Holtsclaw Dan'l.	1	Pt N½ NW¼	13	16	1W	78	50	2600	300	2865
Eastes Martha	2	N½ NW¼ NE¼	"	"	"	20		700	150	850
Sawyer Edw	3	NE¼ NE¼.	"	"	"	40		1280		1280
Koebrich Nicholas	4	SW¼ NW¼	"	"	"	40		1280	300	1900
		N½ N½ NW¼ SW¼	"	"	"	10		340		
Holtsclaw Marshall	5	Pt SE¼ NW¼	"	"	"	37	95	1245	400	
		N Pt E½ SW¼	"	"	"	60	00	1980		4870
		Mid Pt W½ SE¼	"	"	"	36		1190	100	
Martin Francis	7	Pt SW¼ SW¼	"	"	"	39	50	1265	350	3830
		S½ SE¼ "	"	"	"	20		640		
		S 6ac NW¼ SW¼	"	"	"	30		960		
		S½ SW¼ SE¼	"	"	"	20		640		
Carters John A. Hers	6	Pt S½ NE¼	"	"	"	75		2400	200	4050
		S½ NW¼ NE¼	"	"	"	20		700		
		N Pt NW¼ SE¼	"	"	"	24	00	800		
Hollingsworth Wm	8	N Pt E½ SE¼	"	"	"	79				
Ray Elijah	9	S 6ac E½ SE¼	"	"	"	1		35		35
						630.95				

$32.00

Rail Road lettes 9 Acres

SECTION No. 13

Congressional Township No. 16, R. 1W

SCALE—Forty rods to an inch, or ten rods to a space, Congress Land, which is one mile square for a section.
Number of acres in this Section, according to the United States Survey 640

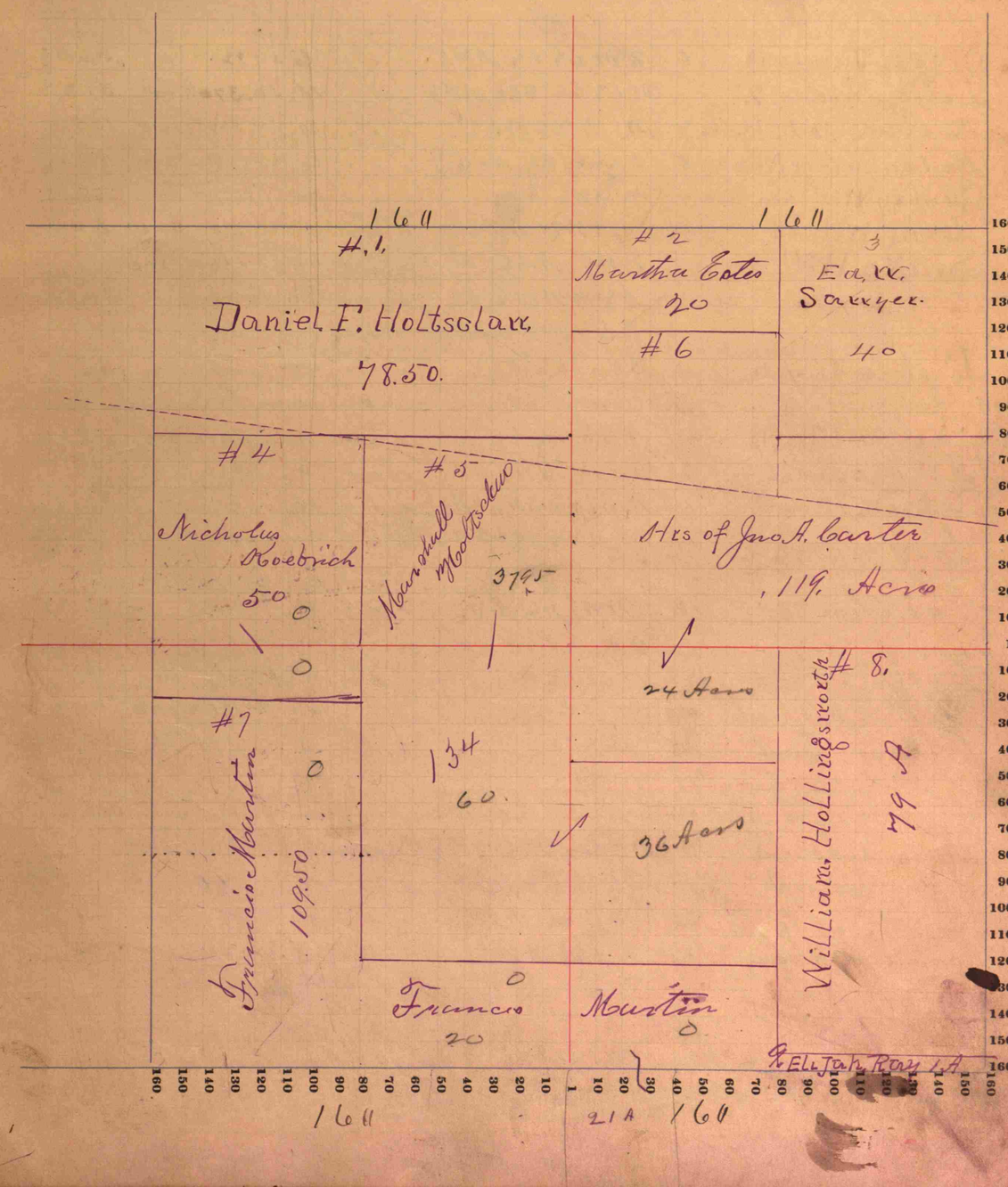

COUNTY, INDIANA, 1903.

Assessor's Plat-Book for _____ **Township, No.** _____

WM. B. BURFORD, BLANK BOOK MFR. INDIANAPOLIS

NAMES OF OWNERS.	Number on Plat.	DESCRIPTION.	Section.	Township.	Range.	Acres.	Hundredths.	Value of Lands.	Value of Improvements.	Value of Lands and Improvements.
Parker Ella	2	Pt S½ NW¼ NW¼	14	16	1W	14.		500	5	500
Parker Nancy	2½	" S½ NW¼ NW¼	"	"	1W	6		240	160	400
Parker John E	4	Pt N W¼	"	"	"	68		2380	[illegible]	2865
Griggs James A.	6	S Pt E½ E½ NW¼	"	"	"	6	50	225	135	360
Long, James, T.		Pt E½ E½ SE¼ NW¼	"	"	"	15	50	370	—	370.
McKenaugh B. Heirs	7	Pt NW¼ NE¼	"	"	"	37	00	1295	100	1380
Bodenhamer Noah	8	N End E½ NE¼	"	"	"	21	25	750	200	940
Gentry William, Sen	9	Pt SW¼	"	"	"	45		1575	240	1760
Long, Wilber	9½	" NW¼ NW¼	"	"	"	5		175	325	500
Strain, William	11	SW¼ NE¼	"	"	"	40		1360	100	
		N½ NW¼ SE¼	"	"	"	20		680		2480
		SE¼ NW¼ SE¼	"	"	"	10		340		
Fisher Jasper	12	S End E½ NE¼	"	"	"	56.		1850		1850
Fisher Mary	13	NE¼ SE¼	"	"	"	40		1400	400	1800
Ricker Bell	23	Pt NE¼ SW¼	"	"	"	5		200	—	200
Gatson, Thos. C.	14	N Side SW¼ SW¼	"	"	"	19.		665		665
Long Lucinda	15	Mill Pt S½ SW¼	"	"	"	32	75	1125		1125
Cox, Chas M.	16	S Pt W½ W½ SE¼	"	"	"	30.		1050		2550
		E Pt S W¼	"	"	"	43.	80.	1500		
Everett John	22	Pt E½ E½ NE¼ NW¼	"	"	"	16.	95	600	200	800
Tinder Squire E.	17	Pt SE¼	"	"	"	40		1360	100.	1450
Arnold Earl	18	SW¼ SE¼	"	"	"	5		170.		170.
Ray Presley E	19	" SE¼	"	"	"	10		340		340
Martin Francis	20	" SW SE¼ SE¼	"	"	"	5		175		175
Ayers Rebecca	3	NW Cor SW¼ NW¼	"	"	"	2		75	125	200
Long John A.	10	Pt N E¼ SW¼	"	"	"	16		560		
" " "	25	Pt N½ NW¼	"	"	"	14		490	300	1340
Runion John	24	" NE¼ NW¼	"	"	"	2		70	130	200
						623	75			

Long Aid to Maplewood & Rail Road Lines Bal of this Section

$35 per Acre

SECTION No. 14

Congressional Township No. 16 **, R.** 12

SCALE—Forty rods to an inch, or ten rods to a space, Congress Land, which is one mile square for a section.
Number of acres in this Section, according to the United States Survey 640

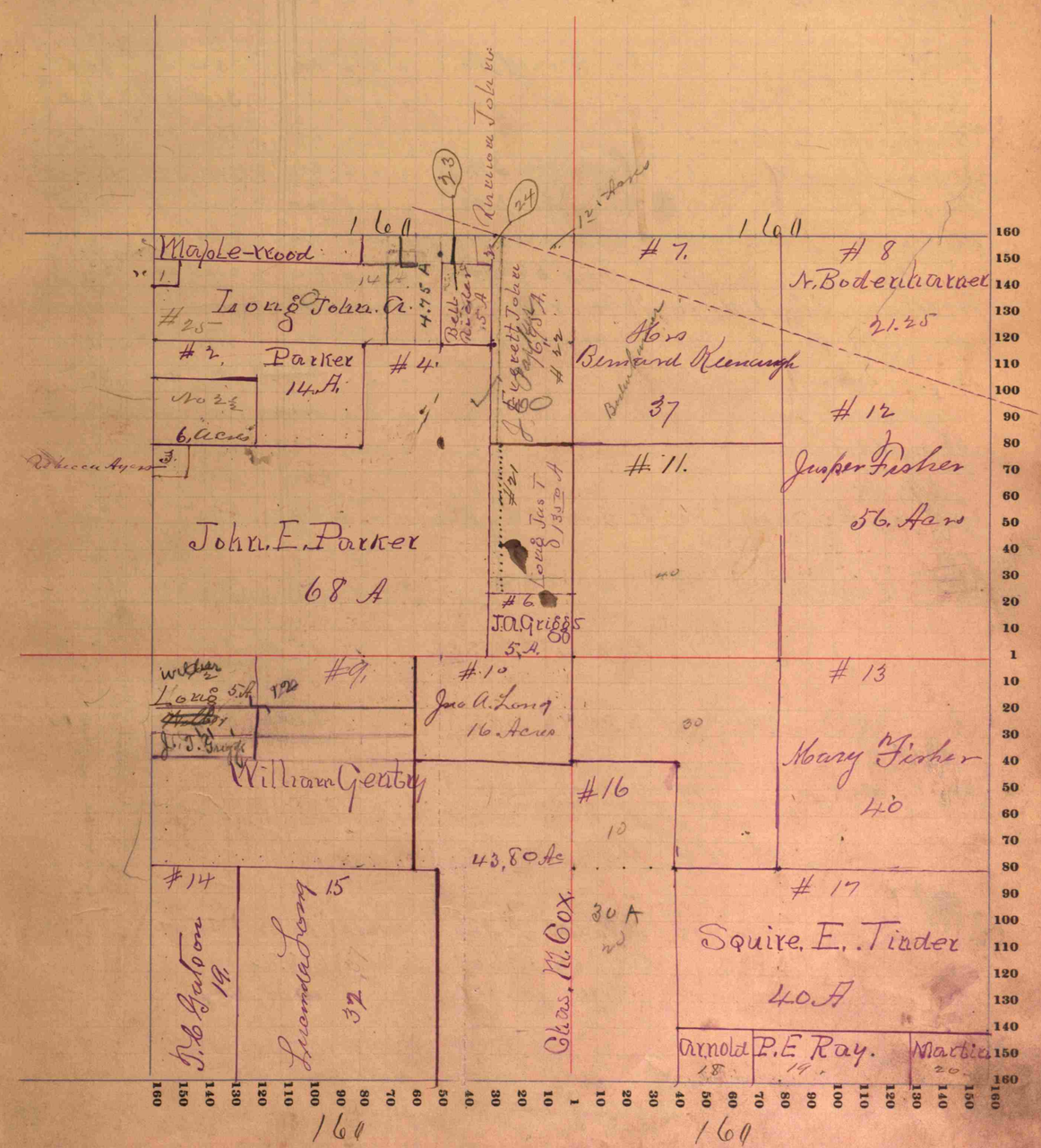

COUNTY, INDIANA, 1903.

Assessor's Plat-Book for _____ **Township, No.** _____

WM. B. BURFORD, BLANK BOOK MFR. INDIANAPOLIS

NAMES OF OWNERS.	Number on Plat.	DESCRIPTION.	Section.	Township.	Range.	Acres.	Hundredths.	Value of Lands.	Value of Improvements.	Value of Lands and Improvements.
Gatson Thos C	1	N W¼ N W¼	23	16	1W	40		1400		1390
								~~2800~~	~~400~~	~~3180~~
Cox Chas M.	5	E ½ N W¼	"	"	"	80		2800	400	3180
Gatson	2	Pt, S W¼ N W¼.	"	"	"	10.		350		345
Hughes Oliver	3	" " "	"	"	"	9.		315	50	360
Alexander William	4	" " "	"	"	"	21		735	300	1020
Swain Bennett	6	W ½ N W¼ S W¼.	"	"	"	20		700	300	965
Eastes John W.	7	W ½ S W¼ S W¼	"	"	"	20		700	—	675
Kessler Oliver	8.	E. End N ½ S W¼	"	"	"	60		2100	200	2285
Eastes	9	E. End S ½ S W¼	"	"	"	60		2100	200	2260
Williams Elizabeth	10.	W Pt N E¼	"	"	"	40.	60.	1400	50	1440
Arnold Earl.	11	Pt W ½ N E¼.	"	"	"	34.	40	1170	250	1390
			"	"	"	~~[illegible]~~				
			"	"	"	~~[illegible]~~				
" " "										
Martin Francis	14	Pt. E ½ N E¼	"	"	"	13.75		375.	365	365
Gatson Amanda	15	W Side N E¼ S E¼	"	"	"	28.75		975		975
Landreth E H & M E	18.	S E¼ S E¼	"	"	"	40		1400	500	1880
Riggen Jos	16	E. Side N E¼ S E¼	"	"	"	11	50	380		380
Arnold Paul G.	17.	S. Pt. N ½ S E¼	"	"	"	60		1850	50	1800
Kring Curtis	19.	Pt S W¼ S E¼	"	"	"	1		40	—	40
Holtsclaw Mate	20	N End E ½ S E	23	16	1W	19		665	200	850
Ray Presley E.	12	Mia Pt N E¼	23	16	1W	70	32	2360	300	2620
		Pt S E¼ S E¼	"	16	"	638.82				

#34

SECTION No. 23

Congressional Township No. 16 **, R.** 1 W

SCALE—Forty rods to an inch, or ten rods to a space, Congress Land, which is one mile square for a section.
Number of acres in this Section, according to the United States Survey 640

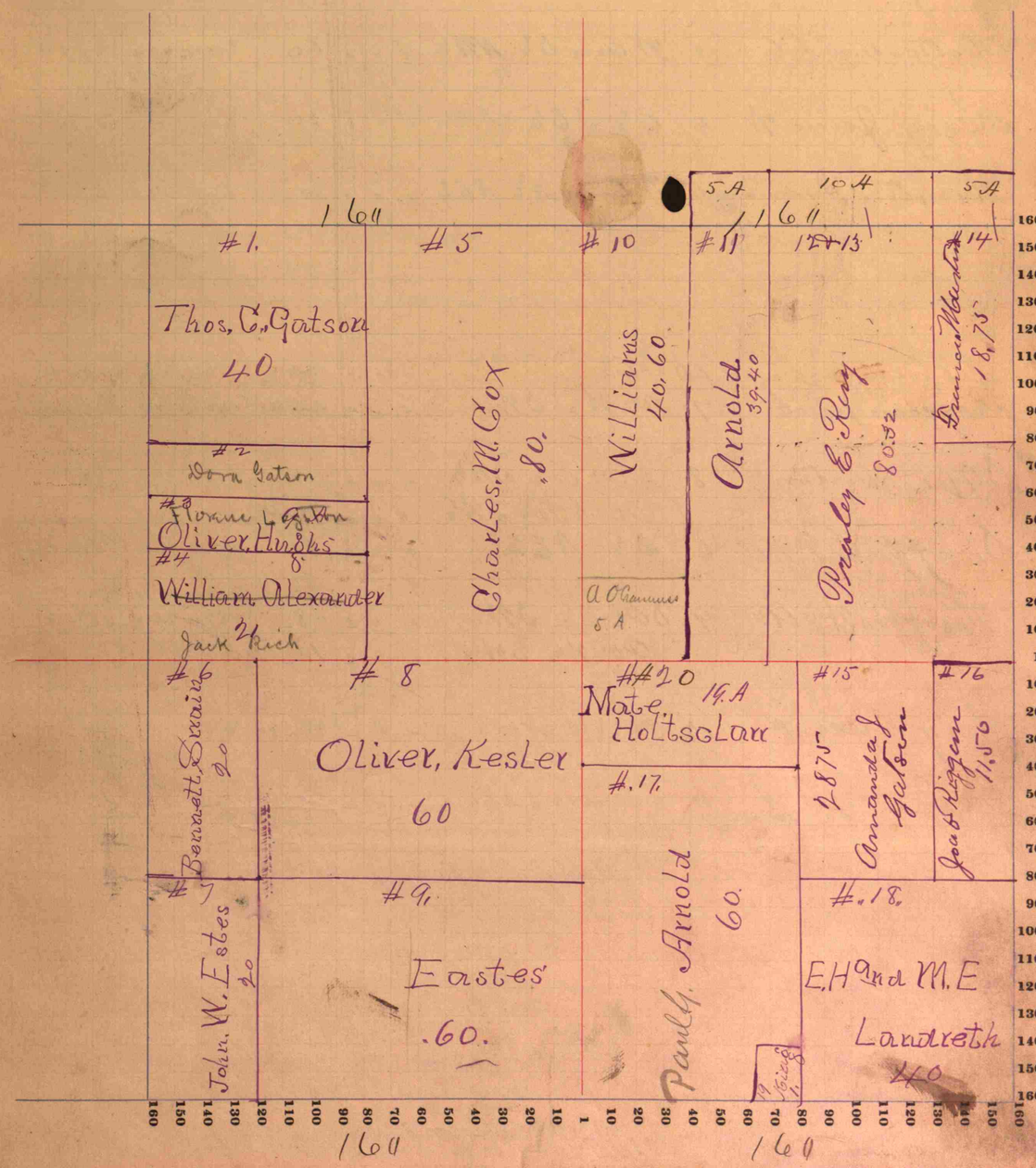

COUNTY, INDIANA, 1903.

Assessor's Plat-Book for _____ **Township, No.** _____

WM. B. BURFORD, BLANK BOOK MFR. INDIANAPOLIS

NAMES OF OWNERS.	Number on Plat.	DESCRIPTION.	Section.	Township.	Range.	Acres.	Hundredths.	Value of Lands.	Value of Improvements.	Value of Lands and Improvements.
Warnock Mary E	1	W Ena N½ NW¼	24	16	1W	45		1440	200	1620
Dugan Harry	2	E ena N½ SW¼	"	"	"	35.		1000	200	1190
Hottslaw L C	3	W Ena S½ NW¼	"	"	"	60		2100	400	2470
King John W	4	E½ SE¼ NW¼	"	"	"	20		600	—	585
Martin Francis	5	W Ena N½ NE¼	"	"	"	21	04	675	675	670
Depew Jeremiah	10	SE¼	"	"	"	160		5120	200	5300
Riggan Joab	7	Pt W½ SW¼	"	"	"	45.	75	1463	100	1550
Stipe Morton	8	N Pt E½ SW¼	"	"	"	42.		2040	200	2230
		Pt N W¼ S W¼	"	"	"	19	49			
Shoffner T. M	6	S½ NE¼	"	"	"	80		2640	500	3100
Hughes Wm A.	9.	S Pt E½ SW¼	"	"	"	38		1820	200	1800
		S Pt W½ SW¼	"	"	"	15	57			
Ray Everett	12	Pt N½ NE¼	"	"	"	22.	40	715		710
Ray Elijah A	11	E Ena N½ NE¼	"	"	"	35	10	1160		1155
						639	29			

Average $32.45 per A

SECTION No. 24

Congressional Township No. 16 **, R.** 1 W

SCALE—Forty rods to an inch, or ten rods to a space, Congress Land, which is one mile square for a section.
Number of acres in this Section, according to the United States Survey 640



COUNTY, INDIANA, 1903.

Assessor's Plat-Book for _____ **Township, No.** _____

WM. B. BURFORD, BLANK BOOK MFR. INDIANAPOLIS

NAMES OF OWNERS.	Number on Plat.	DESCRIPTION.	Section.	Township.	Range.	Acres.	Hundredths.	Value of Lands.	Value of Improvements.	Value of Lands and Improvements.
Weaver Amos C	1	Pt NW¼ NW¼ Fr	5	16	16	39		1365	–	1590
	15	" SW¼ NW¼ F	"	"	"	3		125	100	
Cunningham Henry	2	N Pt NE¼ NW¼	"	"	"	23	26	760		1570
		N Pt NW¼ NE¼	"	"	"	22	90	730	50	
		N Pt NW¼ NW¼	"	"	"	2	00	50		
Booker Erastus	3	Pt E½ NE¼	"	"	"	45	33	1450	200	1640
Ashby John H	4	Pt NE¼ NW¼	"	"	"	26	00	830		1250
		" S.E. NW¼	"	"	"	10	00	320		
		" SW¼ NW¼	"	"	"	1	25	50	50	
Selch Susan	5	Pt SW¼ NW¼	"	"	"	21		700	500	1175
" Samuel	6	" " "	"	"	"	13	75	480		
		" SE¼ NW¼	"	"	"	21		625		3825
		W½ SW¼	"	"	"	80		2720		
Brumfield John T.	7, 8	Pt E½ SW¼	"	"	"	79		2370		
		Pt. SE¼ NW¼	"	"	"	3	50	105	100	2560
Kress Baldasser	9	Pt NW¼ SE¼	"	"	"	39		1250		
		SW¼ NE¼	"	"	"	40		1280	300	2780
Irwin William	11	E½ SE¼	"	"	"	80		2200	400	3655
		Pt SE NE¼	"	"	"	36		1100		45 3700
Prebster Reuben	10	SW¼ SE¼	"	"		40		1360		1360
Meyhew William	13	Pt SW¼ NW¼	"	"	"	1		50	50	100
Smith William J.	12	S Pt NW¼ NE¼	"	"	"	11		350		350
Smith Margaret J	14	Pt SE¼ NW¼	"	"	"	1		150	100	150
Drum William	15	Pt NE¼ NE¼	"	"	"	1	50	45		45
						640	49			

$33.20 Hane

SECTION No. 5

Congressional Township No. 16 **, R.** 16

SCALE—Forty rods to an inch, or ten rods to a space, Congress Land, which is one mile square for a section.
Number of acres in this Section, according to the United States Survey 652.38

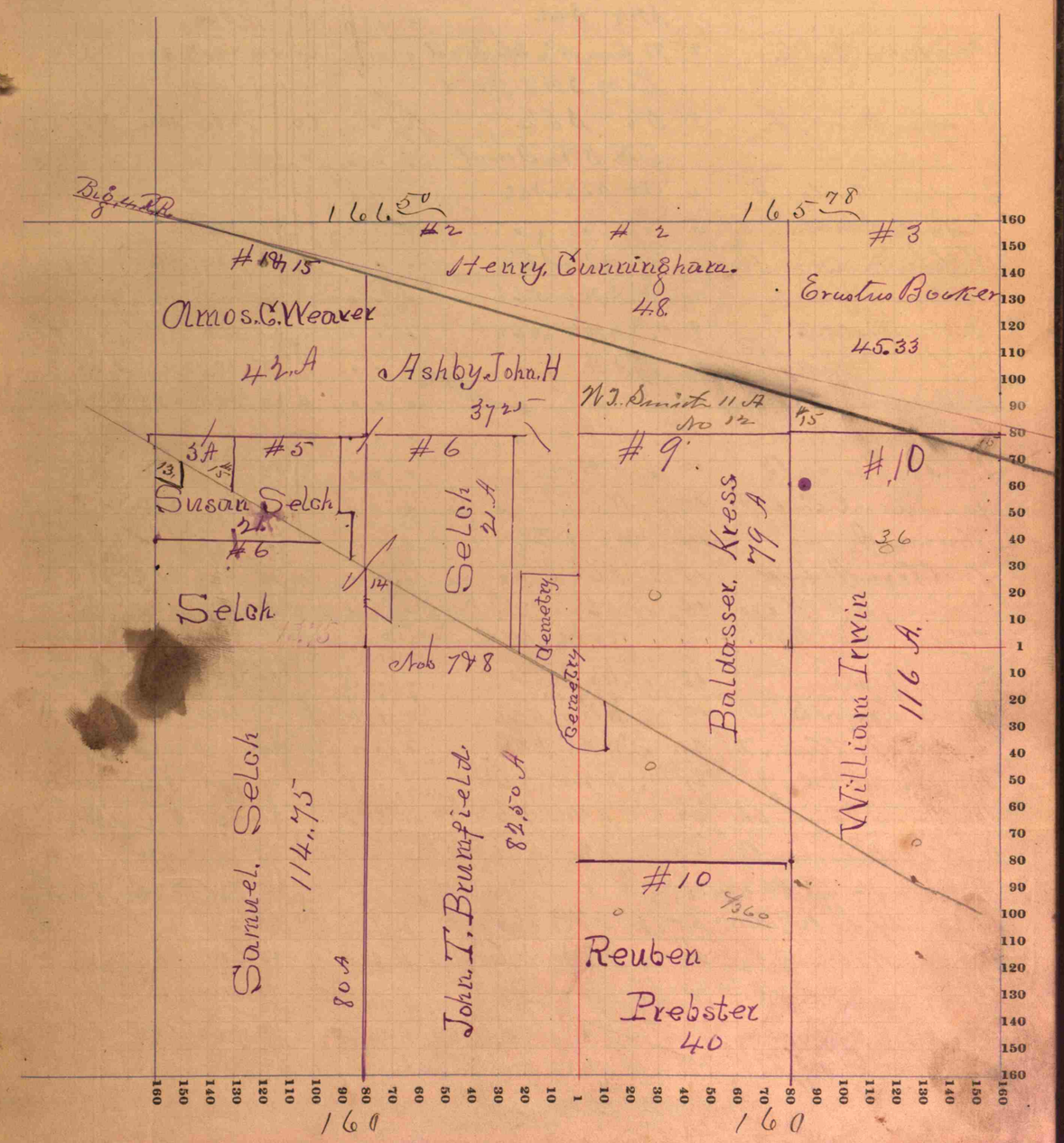

COUNTY, INDIANA, 1903.

Assessor's Plat-Book for _____ **Township, No.** _____

W. B. BURFORD, BLANK BOOK MFR. INDIANAPOLIS.

NAMES OF OWNERS.	Number on Plat.	DESCRIPTION.	Section.	Township.	Range.	Acres.	Hundredths.	Value of Lands.	Value of Improvements.	Value of Lands and Improvements.
Weaver Amos C	1	Pt N½ SE¼	6	16	1E	21		700		
		Pt E½ NE¼	"	"	"	42	04	1575	150	4300
		Pt NW¼ "	"	"	"	1		35	350	
		SW¼ SE¼	"	"	"	40		1500		
Parker D. W.	2	W Ens N½ SE Tract	"	"	"	60	50	2400	200	2390
		E Pt SW¼ Tract	"	"	"	1	50			
Jordan Sarah F.	3.	S½ SE¼	"	"	"	80.		2840	160	$2975
		E Pt SW¼ Tract	"	"	"	1.	20			
Jordan Hester A.	4	Pt NE¼ NE¼ "	"	"	"	6		350	350	700
McBee Sarah	5	" " "	"	"	"	11	50	400	100	500
McIntosh Chas W.	6	" NW¼ NE¼	"	"	"	1.	86	230	550	780
McCann John J.	7.	" NW¼ NE¼	"	"	"		40	150	500	650
Brumfield M G	8	" NW¼ NE¼	"	"	"	1	57	150	250	400
Waters Buzzilla J.	9.	" NW¼ "	"	"	"	1	95	200	400	600
McCunnah Rebecca J	10	" NW¼ "	"	"	"	4	23	350	555	900
Gentry Martin K	11	" NW¼ "	"	"	"	5		400	600	1000
Waters Isaac B	12	" NW¼ "	"	"	"	2	56	250	350	600
Jenkins Oliver P	13	" NE¼ "	"	"	"	2	84	250	250	500
Hook Amos	14	" W½ NE¼	"	"	"	1	77	200	600	800
Walters Alfred	15	" NE¼ NE¼	"	"	"	6	75	400	150	550
Delong J N Hero	16	" NE¼ NE¼	"	"	"		50	50	100	150
Holley Martha	17.	" NE¼ NE¼	"	"	"	1		100	300	400
Lacy Jesse	18	" N½ Tract	"	"	"		50	100	175	275
Watts Lewis D.	19	" NW¼ NE¼	"	"	"	1		150	350	500
Ashby William T.	20	" NW¼ NE¼	"	"	"		40	75	325	400
Parker Martha J.	21	" NW¼ NE¼	"	"	"		37	75	325	400
Palmer Isaac H.	22	" NW¼ NE¼	"	"	"		50	75	325	400
Sallee Minnie B	23	" NW¼ NE¼	"	"	"		50	100	250	350
Pearcy Mary & Amelia	24	" "	"	"	"		25	75	225	300
Brumfield John J	25	" NW¼ SE¼	"	"	"	6.	65	500	400	900
Weaver Wesley	26	" NW¼ NE¼	"	"	"		25	200	800	1000
Pittsburg Milling Co	27	" " "	"	"	"		27	100	3000	3100
American America	28	" " "	"	"	"	2	50	200	150	350
Keeney Chas W	29.	" " "	"	"	"	2	50	250	400	650
McCalister Jno A.	30	" " "	"	"	"	1		100	400	500
Loncaiff Susan	31	" " "	"	"	"	1		120	380	500
Junkin Geo W	32	" " "	"	"	"	2		200	500	$700
Ray Chas F & American	33	" " " #13	"	"	"	5		300		$390
						319.70				

SECTION No. 6 Fractional

Congressional Township No. 16 **, R.** 1E

SCALE—Forty rods to an inch, or ten rods to a space, Congress Land, which is one mile square for a section.
Number of acres in this Section, according to the United States Survey 330.22

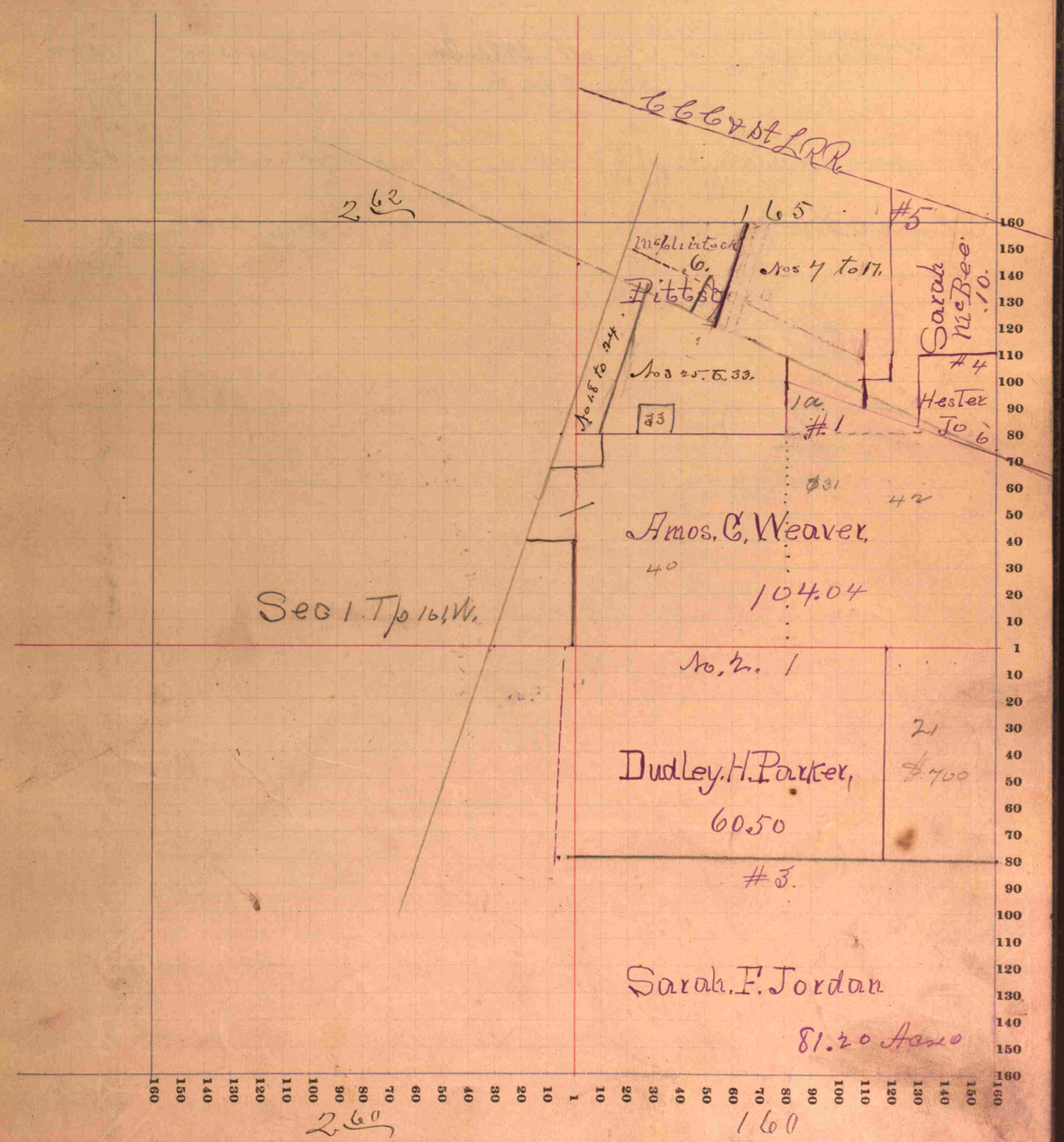

COUNTY, INDIANA, 1903.

Assessor's Plat-Book for ..... **Township, No.** .....

WM. B. BURFORD, BLANK BOOK MFR. INDIANAPOLIS

NAMES OF OWNERS.	Number on Plat.	DESCRIPTION.	Section.	Township.	Range.	Acres.	Hundredths.	Value of Lands.	Value of Improvements.	Value of Lands and Improvements.
Wells Oliver	1	N Ena NW¼ SE¼	7	16	1E	5		175		6260
		NE¼	"	"	"	160		5600	300	
		NW¼ Fractional	"	"	"	4	12	125	100	
Hill. Harry E	2	Pt NW¼ SW¼ Fra	"	"	"	40	00	1500		1500
		N Ena SW¼ Fract	"	"		2	50			
Thompson J E & M E	3	NE¼ SE¼	"	"	"	40		1360	400	1740
Elmore Wm S.	4	S½ SE¼	"	"	"	80		2800	300	3080
						329.63				
		$35 per A.								

SECTION No. 7 Fractional

Congressional Township No. 16 **, R.** 1E

SCALE—Forty rods to an inch, or ten rods to a space, Congress Land, which is one mile square for a section.
Number of acres in this Section, according to the United States Survey 329.43

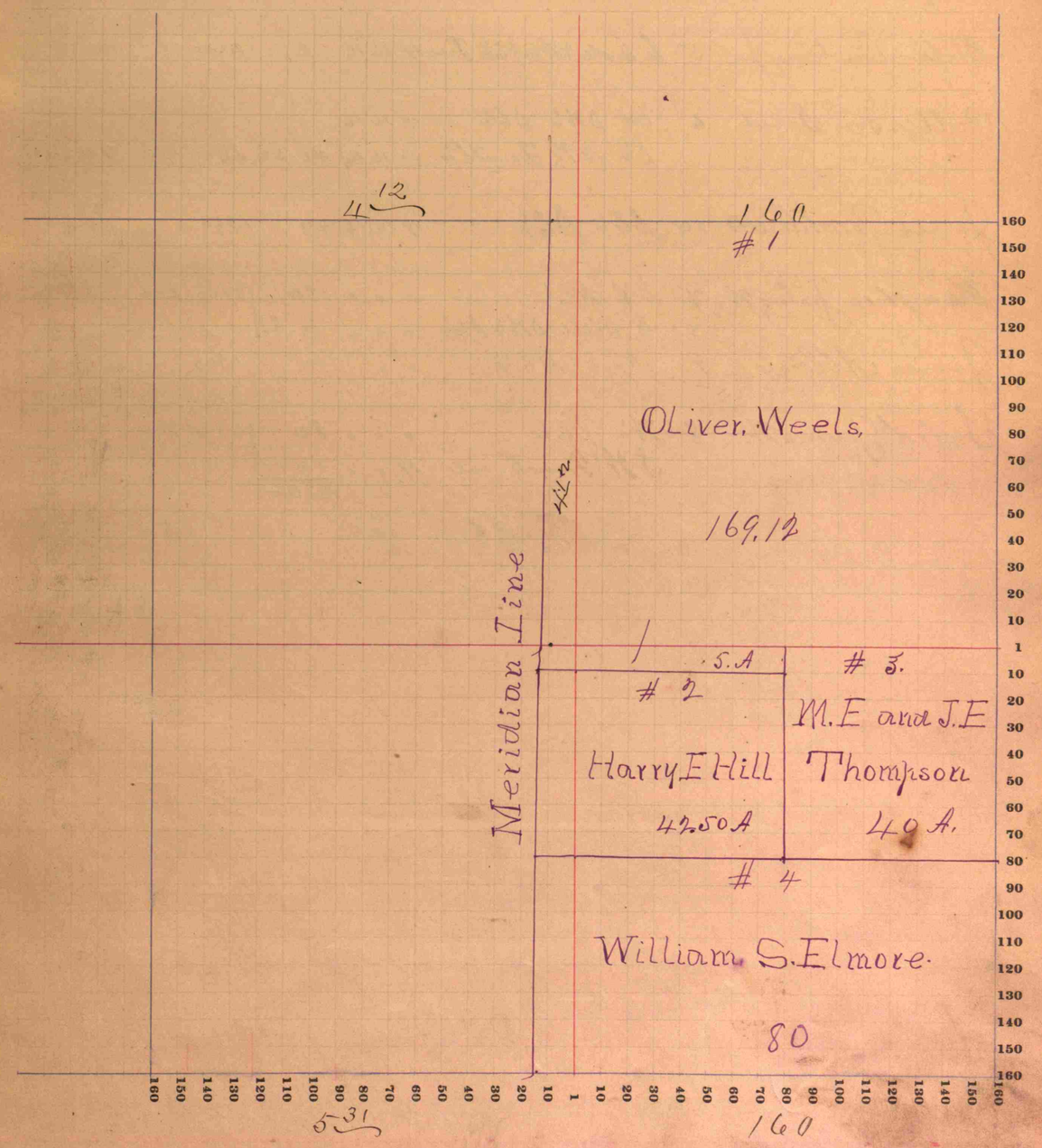

_____ COUNTY, INDIANA, 1903.

Assessor's Plat-Book for _____ Township, No. _____

WM. B. BURFORD, BLANK BOOK MFR. INDIANAPOLIS

NAMES OF OWNERS.	Number on Plat.	DESCRIPTION.	Section.	Township.	Range.	Acres.	Hundredths.	Value of Lands.	Value of Improvements.	Value of Lands and Improvements.
Ray Elijah	1	Pt NW¼ NE¼ Frac	19	16	18	34.	16.	1090	100	1165
Ray Everett	4	Pt NW¼ NE¼ "	"	"	"	5		160		160
Coleman Dicey J.	5	E Side NW¼ NE¼ Frac	19	16	18	6		200		200
Patterson Sarah	6	Pt SW¼ SE¼	19	16	18					
		S½ NW Fractl¼	19	16	18	41.	50.	1370	130	1480
Jones Richard B	10	SE¼ SE¼	19	16	18	40		1360		1360
Hughes John W	7	E½ NE¼	"	"	"	80		2950	400	3300
		E Side SW¼ NE¼	"	"	"	6	88			
Jones Allen E	9.	NE¼ SE¼	"	"	"	40		1360		1360
Smith James W.	8	W½ SE¼	"	"	"	80		2885	50.	2900
		SW Fractional	19	"	"	10	11			
						330	—			

$33.77

SECTION No. 19

Congressional Township No. 16, R. 18

SCALE—Forty rods to an inch, or ten rods to a space, Congress Land, which is one mile square for a section.
Number of acres in this Section, according to the United States Survey 329.59

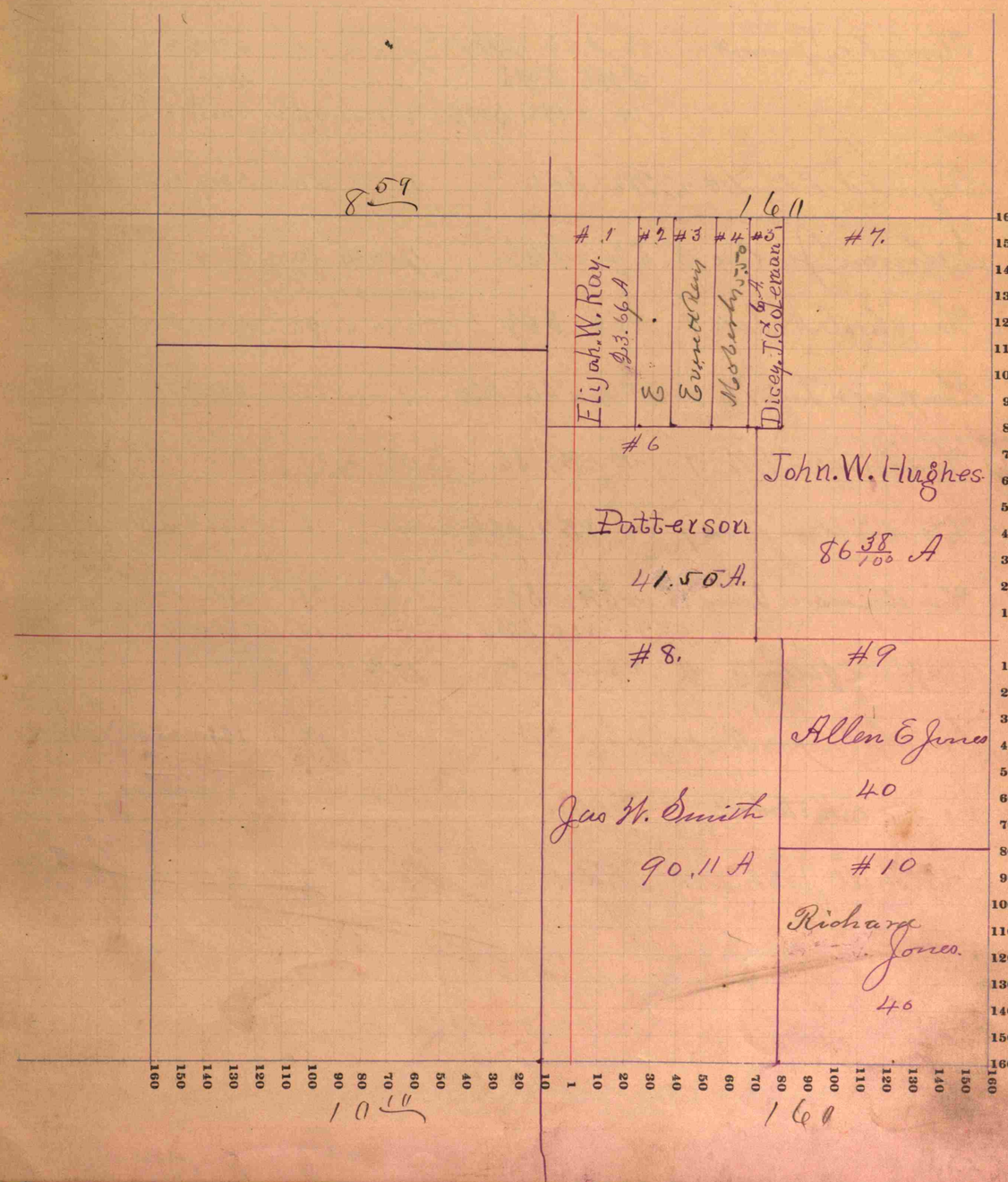

COUNTY, INDIANA, 1903.

Assessor's Plat-Book for ..... Township, No. .....

WM. B. BURFORD, BLANK BOOK MFG. INDIANAPOLIS

NAMES OF OWNERS.	Number on Plat.	DESCRIPTION.	Section.	Township.	Range.	Acres.	Hundredths.	Value of Lands.	Value of Improvements.	Value of Lands and Improvements.
Miles Chloe	1	N Side NW¼	17	16	18	50		1750	150.	1850
Worrell Tolver	4	S Side NW¼	17	16	18	110		3850	200	4000
Hughes James W	5	N½ NE¼ SW¼	"	"	"	20		680		
		SW¼ SW¼	"	"	"	40		1360		3100
		Pt N W¼ SW¼	"	"	"	37	25	1225		
Caywood Elizabeth	2	W½ NE¼	17	"	"	80		2800	300	3065
Salmon Julia	3	E½ NE¼	17	16	18	80		2720	—	2670
Hughes G A & Lulu	8	NE¼ SE¼	"	"	"	40		1400	300	1665
Shoffner Lulu R	9	N Part SE¼ SE¼	17	"	"	18		630	400	1030
Hendrickson L W	7	Pt NW¼ SE.	17	"	"	28		950	250	1180
Hendrickson Mary C	7	Pt NW¼ SE¼	17	"	"	12		420	100	520
Hendrickson Israel	9½	Pt SW¼ SE¼	"	"		38		1290	300	2165
	9½	N½ NE¼ SW¼	"	"	"	18.		610		
Hufford Gideon F	11	N Part E½ NE¼	17	16	18	18	89	650		650
Smith Henry B.	10	Pt SE¼ SW¼	17	"	"	38.		1290.	250	1520
Fennell & Mitchell		Tilden	"	"	"		57	50	1000	1050
Mitchell John		Tilden	"	"	"		25	50	200	250
						634	94			

$34.07 Real Non taxes cost 5 A

SECTION No. 17

Congressional Township No. 16, R. 18

SCALE—Forty rods to an inch, or ten rods to a space, Congress Land, which is one mile square for a section.
Number of acres in this Section, according to the United States Survey 640

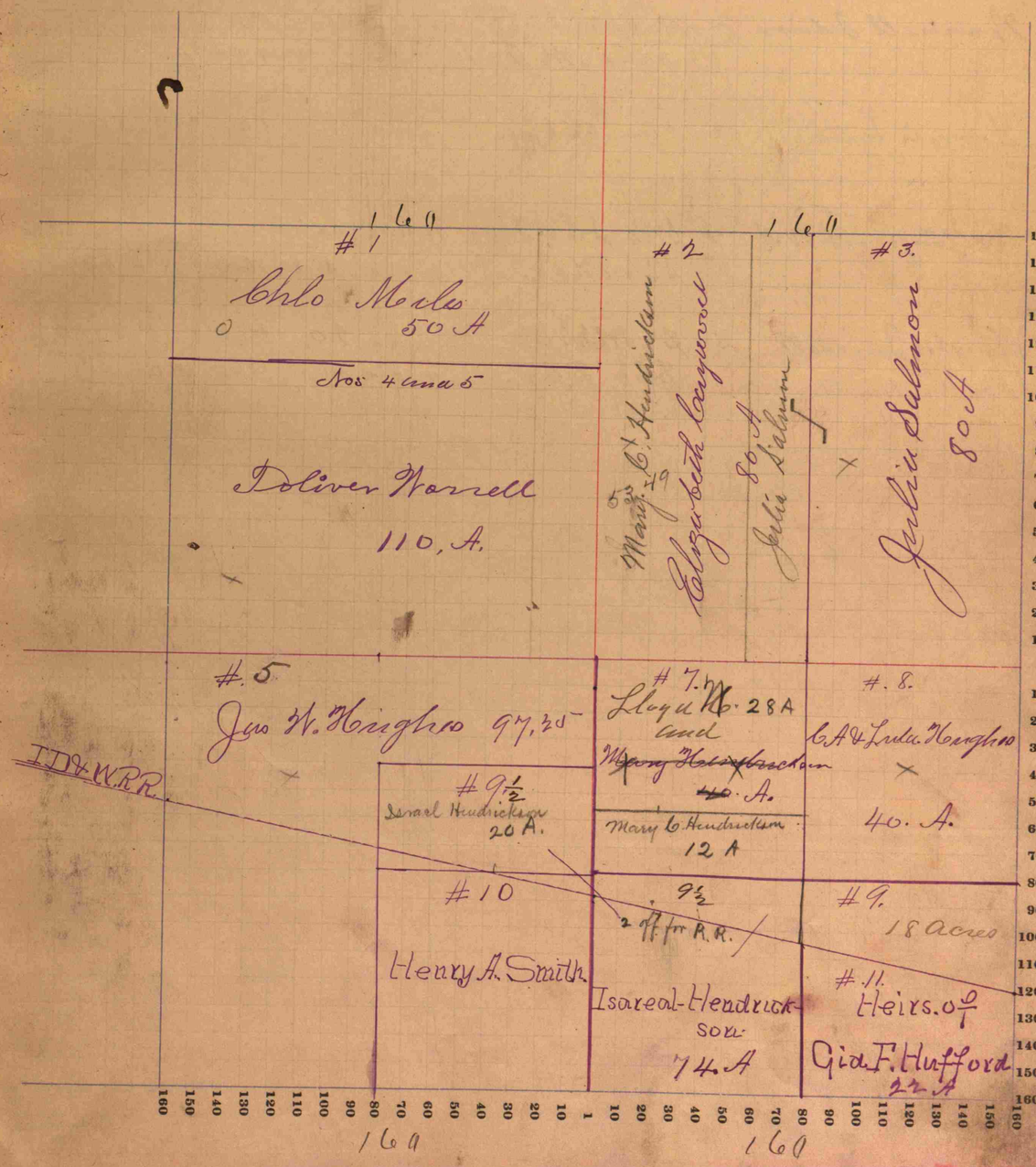

COUNTY, INDIANA, 1903.

Assessor's Plat-Book for ..... **Township, No.** .....

WM. B. BURFORD, BLANK BOOK MFR. INDIANAPOLIS

NAMES OF OWNERS.	Number on Plat.	DESCRIPTION.	Section.	Township.	Range.	Acres.	Hundredths.	Value of Lands.	Value of Improvements.	Value of Lands and Improvements.
Shirley John N	1	NE¼	18	16	16	160		5440	400	5800
		Pt NW¼ Fract	"	"	"	1		30		
Worrell Edwin	2	Pt NW¼ SE¼	"	"	"	37		1295		1295
		N Emu SW¼ Frac	"	"	"		50			
Worrell Julia Hrs	3	N Emu E½ SE¼	"	"	"	18		630	200	800
Hollingsworth W A	4	SW¼ SE¼ Frac	18	16	16	42	50			
		SE¼ SW¼ "	"	"	"	5	83	1600		1600
Hughes James M	5	S½ NE¼ SE¼	"	"	"	20		680		2390
		SE¼ SE¼	"	"	"	40		1360	400	
						324.83				

$3400 per Acre

SECTION No. 18 Fractional

Congressional Township No. 16 **, R.** 16

SCALE—Forty rods to an inch, or ten rods to a space, Congress Land, which is one mile square for a section.
Number of acres in this Section, according to the United States Survey 332.65

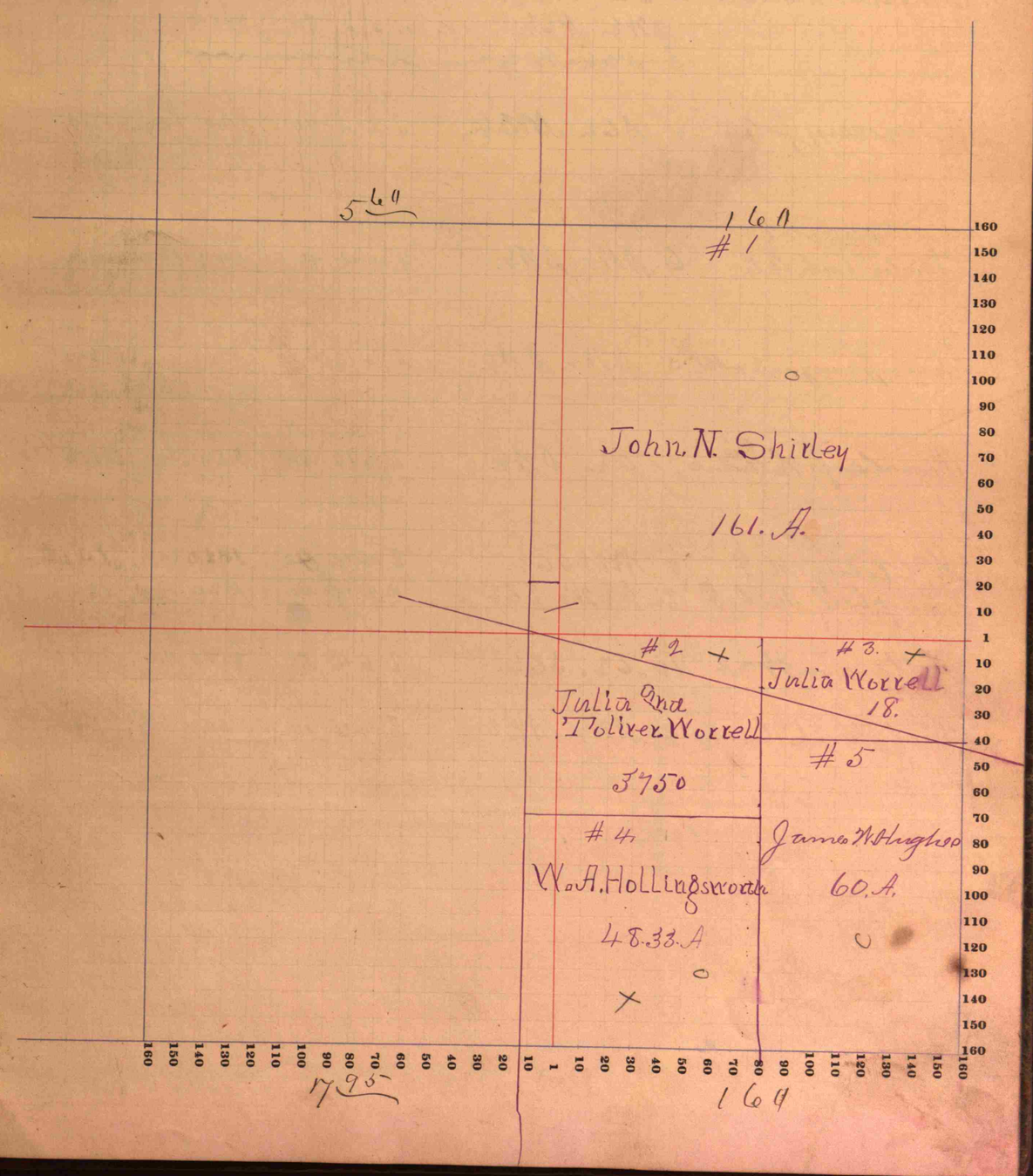

COUNTY, INDIANA, 1903.

Assessor's Plat-Book for _____ **Township, No.** _____

WM. B. BURFORD, BLANK BOOK MFR. INDIANAPOLIS

NAMES OF OWNERS.	Number on Plat.	DESCRIPTION.	Section.	Township.	Range.	Acres.	Hundredths.	Value of Lands.	Value of Improvements.	Value of Lands and Improvements.
James Samuel	1	W½. NW¼.	8	16	16	80		2720	200	2700
Probster Reuben	2	E½. NW¼.	"	"	"	80		2720		5405
		W½. NE¼.	"	"	"	80		2720		
		~~3 NE¼. NE¼.~~								
Ridgeway John	4	SE¼. NE¼.	"	"	"	40		1400	200	1585
Fowler Ruth A.E.	6	SW¼. SW¼.	8	16	16	40		1400	1400	1390
Thompson Jas E & M E	5	NW¼. SW¼.	8	16	16	40		1300		1300
Rawlings William D	7	E½. SW¼.	8	16	16	80		2800.	300	3075
McClung M. F	8	W½W½SE¼.	8	16	16	40		1320	200	1510
Campbell Sallie F	8½	E½W½SE¼	8	16	16	40		1320		1320
Patterson Wm A	10	E½. SE¼.	8	16	16	80		2560	140	2670
Probster R. & L.	3	NE¼ NE¼	8	16	16	40		1360		1360
		Average 33.78				640.				

SECTION No. 8

Congressional Township No. 16 **, R.** 16

SCALE—Forty rods to an inch, or ten rods to a space, Congress Land, which is one mile square for a section.
Number of acres in this Section, according to the United States Survey 640



COUNTY, INDIANA, 1903.

Assessor's Plat-Book for ..... **Township, No.** .....

WM. B. BURFORD, BLANK BOOK MFR. INDIANAPOLIS

NAMES OF OWNERS.	Number on Plat.	DESCRIPTION.	Section.	Township.	Range.	Acres.	Hundredths.	Value of Lands.	Value of Improvements.	Value of Lands and Improvements.
Huffford John A	1	W½ N W¼	20	16	1E	80		6460	400.	6785
		S E¼ N W¼	"	"	"	40				
		S W¼ N E¼	"	"	"	40				
	12	N Side S E¼ S E¼	"	"	"	30				
Smith Henry A	2	N E¼ N W¼	"	"	"	40		1360		1360
Hendrickson Is	3	N W¼ N E¼	"	"	"	40		1360		1360
Huffford G F Heirs	4	N End E½ N E¼	"	"	"	54	72	1840.	500	2300
		" S E¼ N E¼	"	"	"					
		" N E¼ N E¼	"	"	"					
Flinn John	5	S End E½ N E¼	20	16	1E	25	48	865		840
Jones Thomas B	6	N E¼ S W¼ 1	20	16	1E	40		6800	500	6715
		S E¼ S W¼ 2	"	"	"	40				
		S W¼ S E¼ 3	"	"	"	40				
		N W¼ S W¼ 4	"	"	"	40				
	7	S W¼ S W¼ 5	"	"	"	40				
Huffford Mary E	13	S Side S E¼ S E¼	"	"	"	10		340		340
Jones Lewis	11	E½ N E¼ S E¼	"	"	"	20		700	400	1080
Ramion Mary J	9	N Pt N E¼ S E¼	"	"	"	10		340	50	380
Campbell Rhoda	10	E½ W½ N E¼ S E¼	"	"	"	10		340		340
Hadley John V	8	N E¼ S E¼	"	"	"	40		1400		1400
						640.20				

$8400 Ass

SECTION No. 30

Congressional Township No. 16 **, R.** 1E

SCALE—Forty rods to an inch, or ten rods to a space, Congress Land, which is one mile square for a section.
Number of acres in this Section, according to the United States Survey 640



COUNTY, INDIANA, 1903.

Assessor's Plat-Book for _____ **Township, No.** _____

WM. B. BURFORD, BLANK BOOK MFR. INDIANAPOLIS

NAMES OF OWNERS.	Number on Plat.	DESCRIPTION.	Section.	Township.	Range.	Acres.	Hundredths.	Value of Lands.	Value of Improvements.	Value of Lands and Improvements.
James Williams	1	N½ N½	29	16	16	40		1300	100	1390
Harrell Hammack	2	NE¼ NW¼	"	16	16	40		1300	300	1580
Hadley John V	3	NE¼	"	"	"	160		5600		5550
Smith Alex F.	4	S½ NW¼	"	"	"	80		2720	300	3000
						320				

$34.15 – Acre

SECTION No. 29

Congressional Township No. 16 **, R.** 16

SCALE—Forty rods to an inch, or ten rods to a space, Congress Land, which is one mile square for a section.
Number of acres in this Section, according to the United States Survey 320