On.

Middle Township.

Hendricks County.

1911

COUNTY, INDIANA, 19

Assessor's Plat-Book for ..... Township, No. .....

Wm. B. Burford, Blank Book Mfr., Indianapolis.

NAMES OF OWNERS.	Number on Plat.	DESCRIPTION.	Section.	Township.	Range.	Acres.	Hundredths.	Value of Lands.	Value of Improvements.	Value of Lands and Improvements.
William Hicks	1	NE¼ NE¼	14	17	1W	31	12	1400		1400
" "		" "	"	"	"	8	65			
Kenneday Edgar	2	NW¼ NE¼	"	"	"	40		1440	200	1640
Sarah Lowe	3	N½ NE¼ NE¼	"	"	"	20		675	200	875
Joseph Dungan	4	N½ NW¼	"	"	"	80		3400		3400
" "	"	NPt N½ SW¼				25				
John Graham	5	S½ NE¼ NW¼				20		700	100	800
Nelson Wynkoop	6	E½ SE¼ NE¼				20		1400	200	1600
" "		W½ SE¼ NE¼				20				
Kenneday Emma V. & al	7	Pt SW¼ NE¼	"	"	"	26	66	1020	200	1220
Dudley D. Jones	"	" SE¼ NW¼	"	"	"					
Kenneday Emma V.	7½	" SW¼ NE¼	"	"	"	17	80	620		620
" "	"	" SE¼ NW¼	"	"	"					
Dudley D. Jones &	8	" SW¼ NE¼	"	"	"	17	80	620	100	720
" "		" SE¼ NW¼	"	"	"					
Alta Pierson	9	Pt SW¼ NE¼	"	"	"	17	80	620		620
"	"	~~Pt SE¼ NW¼~~	"	"	"					
John H. Lovell	10	Pt E½ SE¼	"	"	"	49	21	1700	250	1950
Minerva Simmons	11	N½ SW¼	"	"	"	80		2800	350	3150
Joseph C. Hale	12	Pt E½ SW¼	"	"	"	51		2800		2800
" "		Pt SE¼ SW¼				29				
Elias Hiland	13	Pt N½ SW¼				55		1700	275	1975
Kenny Lydia	14	Pt E½ SE¼				30	79	1075		1075
						634	83			

SECTION No. 14

Congressional Township No. 17, R. 1W.

SCALE: Forty rods to an inch, or ten rods to a space, Congress Land, which is one mile square for a section

Number of acres in this section, according to the United States Survey, ...

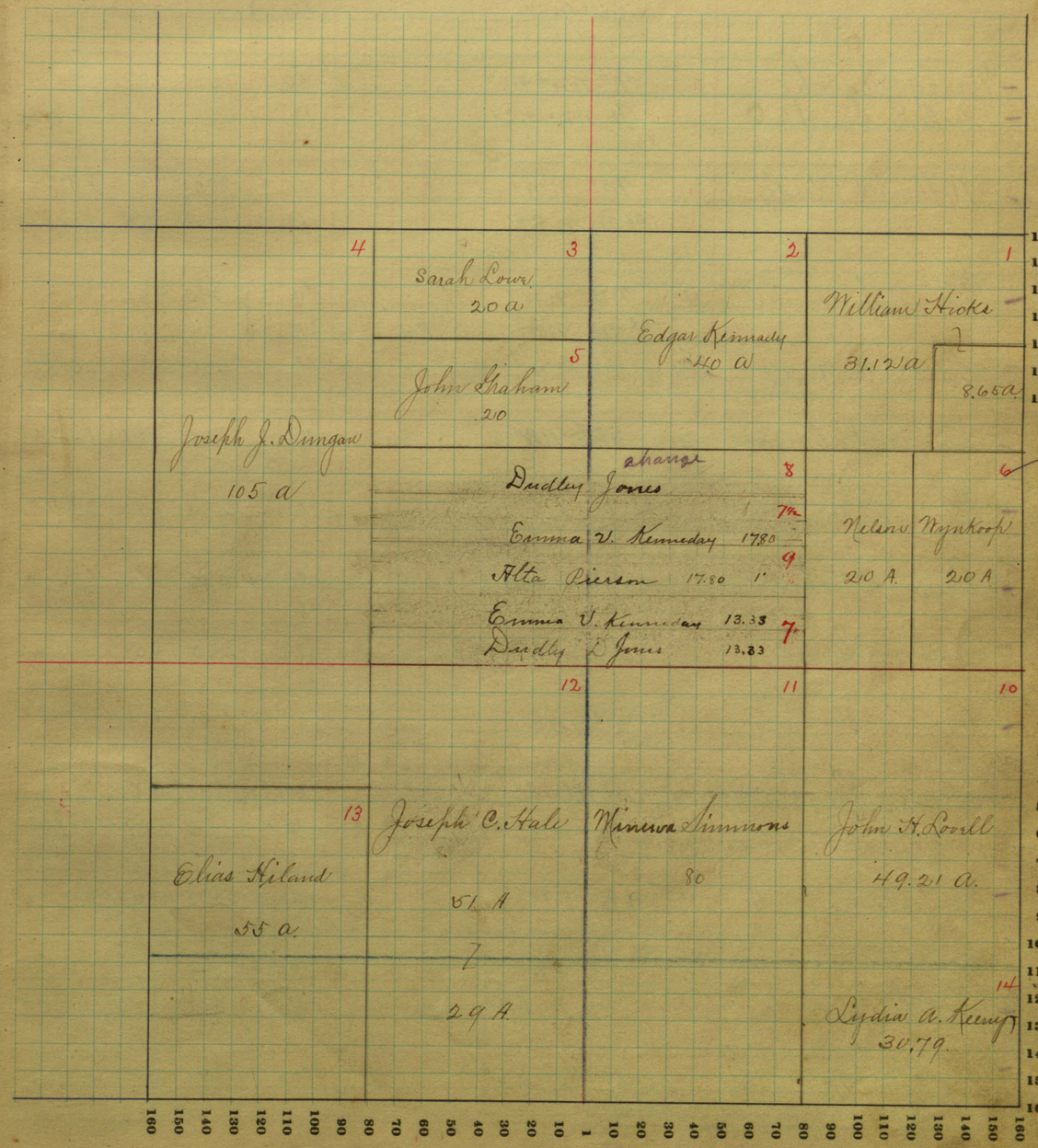

COUNTY, INDIANA, 19

Assessor's Plat-Book for Township, No.

Wm. B. Burford, Blank Book Mfr., Indianapolis.

NAMES OF OWNERS.	Number on Plat.	DESCRIPTION.	Section.	Township.	Range.	Acres.	Hundredths.	Value of Lands.	Value of Improvements.	Value of Lands and Improvements.
Estella Suiter	1	Pt NE¼ NE¼	13	17	1W.	13	50	2800	250	3050
" "		" NE¼ NE¼	"	"	"	26	56			
" "		SE¼ NE¼	"	"	"	40				
Nancy Veatch	2	N½ NW¼ NE¼	"	"	"	20		700		700
Arch E Smith	16	Pt NW¼ NE¼				18		650	175	825
William T. Reed	3	NE¼ NW¼	"	"	"	40		1320		2995
" "	6	Pt W½ NE¼				42		1500	175	
James Simmons	4	NW¼ NW¼	"	"	"	40		2340	300	2640
" "	"	Pt W½ NW¼	"	"	"	29				
S. A. & M. Myers	5	" W½ NW¼	"	"	"	10		340		340
James Robinson	7	SE¼ NW¼	"	"	"	40		1400	150	1550
Emma Myers	8	Pt E½ SE¼	"	"	"	60		2190	350	2540
Leonard John T.	9	" W½ SE¼	"	"	"	28	38	1025	375	1400
Pearcy Charles	10	" NW¼ SE¼	"	"	"	10		350	50	400
Carter Rachael	15	" W½ SE¼	"	"	"	7		250	250	500
Gentry James D. Wife	14	" S½ W½ SE¼	"	"	"	32	20	1730	350	2080
" "		" SE¼ SW¼				15				
Darnall Lewis W.	11	W½ E½ SW¼	"	"	"	50		3675	300	3975
" "	"	E½ W½ SW¼	"	"	"	40				
" "	"	" SE¼ SW¼	"	"	"	15				
Selch Cinderella	12	W½ W½ SW¼	"	"	"	40		1360	75	1435
William M. Dillon	13	S½ SE¼ SE¼				20		680		680
						636	58			

SECTION No. 13

Congressional Township No. 17, R. 1W.

SCALE: Forty rods to an inch, or ten rods to a space, Congress Land, which is one mile square for a section

Number of acres in this section, according to the United States Survey,

COUNTY, INDIANA, 19

Assessor's Plat-Book for _____ Township, No. _____

Wm. B. Burford, Blank Book Mfr., Indianapolis.

NAMES OF OWNERS.	Number on Plat.	DESCRIPTION.	Section.	Township.	Range.	Acres.	Hundredths.	Value of Lands.	Value of Improvements.	Value of Lands and Improvements.
Keeny Enos B.	1	E½ NE¼	23	17	1W	79	25	2740	500	3240
Overstreet R. Lee	2	NW¼ NE¼	"	"	"	40		1500	200	1700
" "		Pt NE¼ NW¼	"	"	"	3				
Dickerson Jeanette	4	E½ NW¼ NW¼	"	"	"	20		640	25	665
Leak John A.	5	N½ NW¼ NW¼				20		640		640
Keeny John P.	6	SW¼ NE¼	"	"	"	40		1450	400	1850
Hedge Lee & Wife	3	NE¼ NW¼	"	"	"	40		1450	200	1650
Money George H.	7	Pt E½ NW¼	"	"	"	10		340		340
Scott Fay E.	8	SW¼ NW¼	"	"	"	40		1350	200	1550
Merritt John W.	9	E½ SE¼	"	"	"	80		2750	250	3000
Selch John O Hrs.	10	W½ SE¼	"	"	"	80		2800	400	3200
Leach Margaret	11	NE¼ SW¼	"	"	"	40		2400	525	2925
" "		S End E½ NW¼				26	50			
Lowe Sarah	12	W½ SW¼				80		2700	300	3000
King Wm. S. Wife	13	SE¼ SW¼				40		1450	400	1850
						638	75			

SECTION No. 23

Congressional Township No. 17, R. 1W.

SCALE: Forty rods to an inch, or ten rods to a space, Congress Land, which is one mile square for a section

Number of acres in this section, according to the United States Survey, _____



COUNTY, INDIANA, 19

Assessor's Plat-Book for Township, No.

Wm. B. Burford, Blank Book Mfr., Indianapolis.

NAMES OF OWNERS.	Number on Plat.	DESCRIPTION.	Section.	Township.	Range.	Acres.	Hundredths.	Value of Lands.	Value of Improvements.	Value of Lands and Improvements.
Dillon Wm M	1	E½ NE¼	24	17	1W.	80		5380	900	6280
" " "	1	Pt W½ NE¼	"	"	"	72				
Gentry James D & Wife	3	Pt NW¼ NE¼	"	"	"	8	25	2300		2300
" "	3	NE NW¼	"	"	"	40				
" "	3	E½ NW¼ NW¼	"	"	"	20				
Case Peter	4	W½ NW¼ NW¼	"	"	"	20		700	200	900
Hale Joseph C.	5	SE¼ NW¼	"	"	"	40		1360		1360
Carter Lemard	6	Pt SW¼ SW¼	"	"	"	8		275		550
" "	6	" S½ SW¼	"	"	"	8		275		
Boler Thomas J	7	Pt SW¼ NW¼	"	"	"	24		820	100	920
Hessian Miles	8	E½ SE¼	"	"	"	80		5760	800	6560
" "	9	W½ SE¼	"	"	"	80				
Stanley George	10	E½ SW¼	"	"	"	80		2900	100	3000
Reynolds Oscar	11	Pt W½ SW¼	"	"	"	23	47	850	50	900
Merritt William	13	Pt W½ SW¼				5	68	200		200
Scott Mary E	12	" NW¼ SW¼				2	84	100	100	200
Stanley Tighlman	14	Pt W½ SW¼				25	50	825		825
Patterson Ruana	15	Pt W½ SW¼				22	75	775	50	825
						640	52			

SECTION No. 24

Congressional Township No. 17, R. 1 W.

SCALE: Forty rods to an inch, or ten rods to a space, Congress Land, which is one mile square for a section

Number of acres in this section, according to the United States Survey,

SEE SECTION 25, 4 PAGES FARTHER ON.



COUNTY, INDIANA, 19

Assessor's Plat-Book for _____ Township, No. _____

Wm. B. Burford, Blank Book Mfr., Indianapolis.

SECTION No. 26

Congressional Township No. 17, R. 1 W.

SCALE: Forty rods to an inch, or ten rods to a space, Congress Land, which is one mile square for a section.
Number of acres in this section, according to the United States Survey, _____

NAMES OF OWNERS.	Number on Plat.	DESCRIPTION.	Section.	Township.	Range.	Acres.	Hundredths.	Value of Lands.	Value of Improvements.	Value of Lands and Improvements.
Dyer John H	1	E½ E½ NE¼	26	17	1W.	40		3535	225	3760
" "		Pt NE SE¼	"	"	"	12				
" "		" E½ NE¼	"	"	"	32	81			
" "		" N E¼ SE¼	"	"	"					
" "		" E½ NE¼	"	"	"	16	38			
Reynolds James H	2	Pt N½ NE¼	"	"	"	60		3600	650	4250
" "	2	E½ E½ NW.	"	"	"	39	88			
Reynolds Sarah	3	Pt N½ NE¼	"	"	"	10		350		350
Robbins Fred	4	Pt N½ NE¼	"	"	"	10		360	225	585
Walter George E.	5	Pt N½ NW¼	"	"	"	50		2130	250	2380
" "		" E½ NW¼	"	"	"	10				
Overstreet Aaron	6	Pt N½ NW¼	"	"	"	10		350	500	850
Walter Joseph G.	7	" N½ NW¼	"	"	"	10		350		350
Walter Wm. H.	8	" S½ NW¼	"	"	"	40	12	1460	475	1935
Vice George W	9	NW¼ SE¼	"	"	"	40		1460	200	1660
Walter Bros	10	NE¼ SW¼	"	"	"	40		1450		1450
Hale James R	11	NW¼ SW¼				40	12	1350		1350
Stanley Alfred	12	Pt E½ SE¼				60		2100		2100
Keeny David D	13	SW¼ SE¼				40		1460	200	1660
Ashby Leander B.	14	SE¼ SW¼				40		1490	350	1840
Polen Martin Wife	15	SW¼ SW¼				40		1500	500	2000
						641	31			



COUNTY, INDIANA, 19

Assessor's Plat-Book for _____ Township, No. _____

Wm. B. Burford, Blank Book Mfr., Indianapolis.

NAMES OF OWNERS.	Number on Plat.	DESCRIPTION.	Section.	Township.	Range.	Acres.	Hundredths.	Value of Lands.	Value of Improvements.	Value of Lands and Improvements.
Damall & Hodgin	1	Pt E½ NE¼	35	17	1W	63	50	2330		2330
Ashby, Leander B.	2	Pt N½ NE¼	"	"	"	29	70	1090	275	1365
Griffith, Allen	3	Pt W½ NE¼	"	"		16	61	615	125	740
Shultz, Samuel	4	E½ NW¼				77	55	2870	400	3270
Hale, James R	6	Pt NW¼ NW¼	"	"	"	17	83	1100	450	1550
Harlan, Jake	7	Pt NW¼ NW¼	"	"	"	18		660	150	810
Fowler, Wm M	8	Pt SE¼ NE¼	"	"	"	11	50	380	100	480
Gentry Jas D.	9	Pt S½ NE¼	"	"	"	37	15	1450	350	1800
Harlan Simpson J	10	SW¼ NW¼	"	"	"	40		1480		1480
Thompson Daniel H	11	Pt SE¼	"	"	"	57	50	3300	750	4050
" "		N Pt SE. SE¼	"	"	"	33				
Griffith Thomas H	12	Pt SE¼ SE¼	"	"	"	7	80	280	250	530
Pebworth James H	13	Pt SE¼	"	"	"	60		2220	350	2570
Keeny John W.	14	N Pt E½ S.W¼	"	"	"	30		1480	500	1980
" "		N Pt N½ S.W.	"	"	"	10				
Polan Samuel	15	S Pt SE¼ SW¼	"	"	"	18		2185	275	2460
" "		N Pt S.W. SW¼	"	"	"	20				
" "		Pt W½ S½ NE¼ SW¼	"	"	"	21	05			
Polan John	16	S½ SW¼ SW¼	"	"	"	20		740		740
Hale George	5	Pt NW¼ NW¼				2	25	80	150	230
Harlan Rebecca	17	N W¼ S W¼	"	"	"	40		1480	300	1780
						631	44			

SECTION No. 35

Congressional Township No. 17, R. 1 W

SCALE: Forty rods to an inch, or ten rods to a space, Congress Land, which is one mile square for a section.
Number of acres in this section, according to the United States Survey, _____



COUNTY, INDIANA, 19

Assessor's Plat-Book for Township, No.

Wm. B. Burford, Blank Book Mfr., Indianapolis.

NAMES OF OWNERS.	Number on Plat.	DESCRIPTION.	Section.	Township.	Range.	Acres.	Hundredths.	Value of Lands.	Value of Improvements.	Value of Lands and Improvements.
McCord John G. & Wife	1	E½ NE¼	36	17	1W	80		2940	200	3140
Darnall T. Hodgin	5	Pt W½ NW¼	"	"	"	77	50	2850	275	3125
Hunt H. H.	3	SW¼ NE¼	"	"	"	40		1480	250	1730
Jones Samuel J. & Wife	2	NW¼ NE¼	"	"	"	40		1450	250	1700
Feeny William	4	E½ NW¼	"	"	"	80		2960	450	3410
Meher Frank	6	Pt SW¼ NW¼	"	"	"	2	50	85	40	125
Osborne William B.	7	Pt SE¼	"	"	"	87	30	3300	350	3650
Proctor Kate	8	Pt SE¼	"	"	"	1	62½	75	250	325
Long Thomas	9	Pt SE¼	"	"	"	3	65	145		145
Ashby Wm. T.	10	Pt SW¼ SE¼	"	"	"	4		160	325	485
Burgelin Charles	11	Pt SW¼ SE¼	"	"	"	5		2875	450	2825
" "	"	Pt SE¼ SW¼	"	"	"	38				
	"	Pt W½ SE¼	"	"	"	20				
Burnett Sarah	12	NE¼ SW¼	"	"	"	40		1875	175	2000
" "	"	N Pt NW¼ SW¼	"	"	"	10				
Peterson Bertha	13	Pt W½ SW¼	"	"	"	70		2520	200	2720
Griffith Thos. H.	14	Pt SW¼ SW¼				1	90	65		65
						603	47			
Ashby Jane	15	Pt SE SW¼				2		75	100	175

SECTION No. 36

Congressional Township No. 17, R. 1W

SCALE: Forty rods to an inch, or ten rods to a space, Congress Land, which is one mile square for a section.
Number of acres in this section, according to the United States Survey,

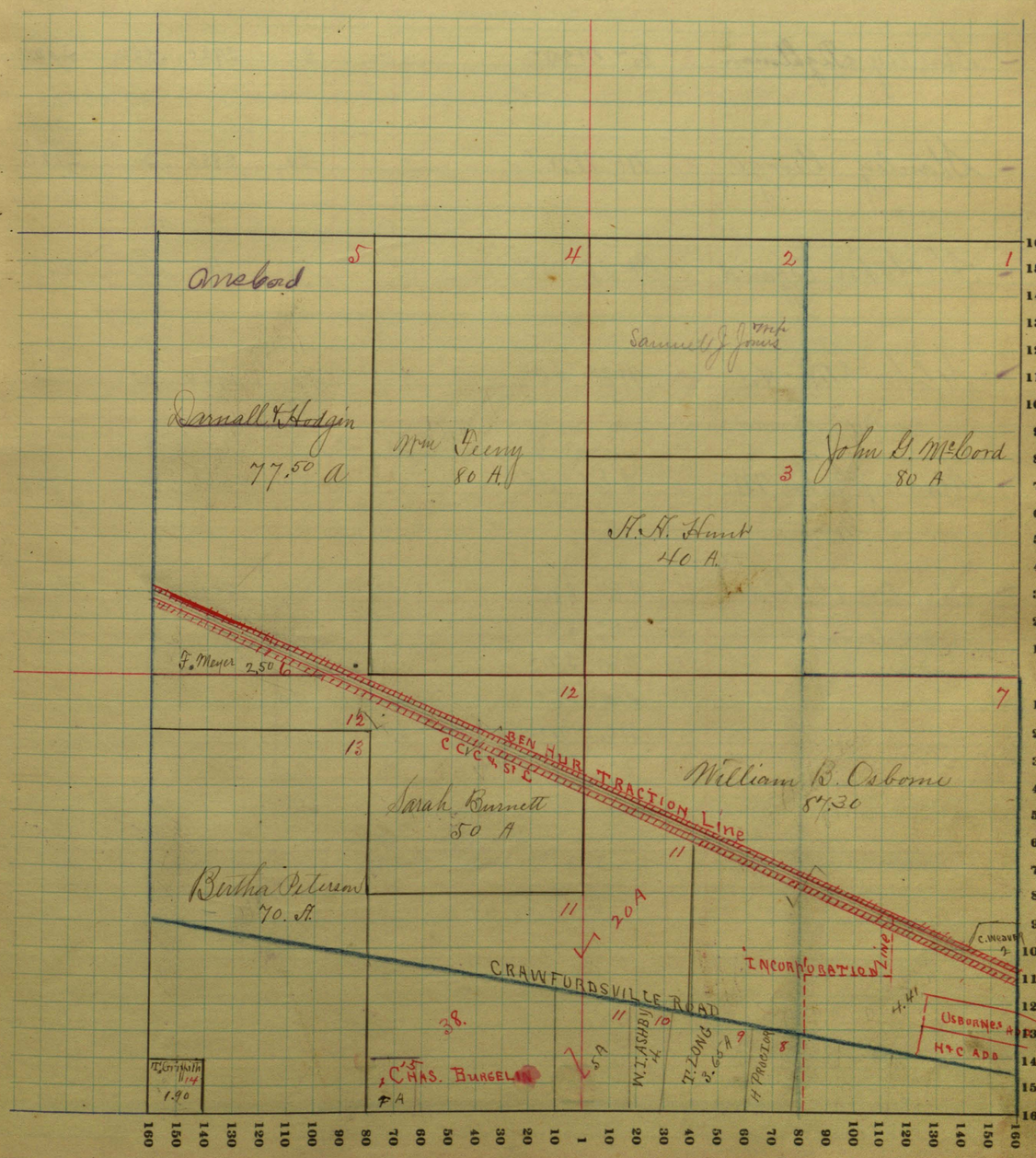

COUNTY, INDIANA, 19

Assessor's Plat-Book for Township, No.

Wm. B. Burford, Blank Book Mfr., Indianapolis.

NAMES OF OWNERS.	Number on Plat.	DESCRIPTION.	Section.	Township.	Range.	Acres.	Hundredths.	Value of Lands.	Value of Improvements.	Value of Lands and Improvements.
Halfaker John H	1	Pt NE4	25	17	1W	147		5540	600	6140
Stanley Tighlman	2	E2 NW4	"	"	"	80		2920	400	3320
Stanley George	3	W2 NW4	"	"	"	80		2880	300	3180
Halfaker Logan H.	4	Pt SE4 NE4	"	"	"	13		460	400	860
Selch Peter Hrs.	5	NE4 SE4	"	"	"	40		1450	250	1700
Stanley John M	6	SE4 SE4	"	"	"	40		1450	275	1755
Stanley Alfred	7	SE4 SW4	"	"	"	40		8880	500	9380
" "	"	NW4 SE4	"	"	"	40				
" "	"	NW4 SW4	"	"	"	40				
" "	"	SW SE4	"	"	"	40				
	"	N End W2 SW4	"	"	"	60				
	"	E2 SW SW4				20				
						640				

SECTION No. 25

Congressional Township No. 17, R. 1 W.

SCALE: Forty rods to an inch, or ten rods to a space, Congress Land, which is one mile square for a section.
Number of acres in this section, according to the United States Survey,



COUNTY, INDIANA, 19

Assessor's Plat-Book for _____ Township, No. _____

Wm. B. Burford, Blank Book Mfr., Indianapolis.

NAMES OF OWNERS.	Number on Plat.	DESCRIPTION.	Section.	Township.	Range.	Acres.	Hundredths.	Value of Lands.	Value of Improvements.	Value of Lands and Improvements.
			17	17	18					
Schenck Riley	1	N½ NE¼ NE¼				20		640	300	940
Schenck Isaac	2	Pt NE¼ NE¼	"	"	"	8		260	175	435
Rosenbaum John	3	Pt NW¼ NE¼	"	"	"	16		530		530
Hessian Daniel	4	Pt N½ NW¼	"	"	"	60		2000	300	2300
Schenck James B.	5	S½ NE¼ NE¼	"	"	"	20		2525	250	2775
" "	"	Pt SE¼ NE¼	"	"	"	32	63			
" "	"	" NW¼ NE¼	"	"	"	16				
" "	"	N½ SW¼ NE¼	"	"	"	20				
Bray Grover	6	S½ SW¼ NE¼	"	"	"	20		640		640
Waterd Francis M	7	SE¼ NW¼	"	"	"	40		1380	500	2810
" "	"	N Pt NE¼ SW¼	"	"	"	11	54	930		
" "	"	Pt SW¼	"	"	"	15	70			
Mullen Thomas	8	N½ NW¼ NW¼	"	"	"	20		660	350	2690
" "	"	SW. NW¼	"	"	"	40		1680		
" "	"	Pt SW¼	"	"	"	11				
Duzan Albert	9	Pt E½ SW¼	"	"	"	25	33			
" "	"	Pt SE¼ NE¼	"	"	"	7	34	1075	350	1425
Surber A. A.	10	Pt E½ NE¼	"	"	"	54	66	1860	500	2360
Ginn Charles	11	E½ N½ SE¼	"	"	"	40		1360	175	1535
Johnson Martin L	12	N½ N½ SE¼	"	"	"	40		1360		1360
Faught Victoria	13	Pt SW¼	"	"	"	40		1380	300	1680
Surber David A.	14	Pt S.W¼	"	"	"	82	30	2800	300	3100
						620	50			

SECTION No. 17

Congressional Township No. 17, R. 18

SCALE: Forty rods to an inch, or ten rods to a space, Congress Land, which is one mile square for a section.
Number of acres in this section, according to the United States Survey, _____

COUNTY, INDIANA, 19

Assessor's Plat-Book for _____ Township, No. _____

Wm. B. Burford, Blank Book Mfr., Indianapolis.

NAMES OF OWNERS.	Number on Plat.	DESCRIPTION.	Section.	Township.	Range.	Acres.	Hundredths.	Value of Lands.	Value of Improvements.	Value of Lands and Improvements.
			18	17	18					
Mullen Thomas	1	NE¼ NE¼	"	"	"	40		1350		1350
Collins Henry Hrs	2	NW¼ NE¼	"	"	"	40		1320	180	1500
McCurdy Hugh	3	Pt N½ NW¼	"	"	"	67	33	2300	350	2650
Sutter Estella	4	Pt N½ NW¼	"	"	"	16	35	1150		1150
" "	"	Pt N½ NW¼	"	"	"	4	25			
	"	Pt S½ NW¼	"	"	"	14				
Money John W.	5	N½ S½ NE¼	"	"	"	40		1360	125	1485
Miller Caleb	6	S½ S½ NE	"	"	"	30		1020	150	1170
Dillon Richard C.	7	S½ Frac NW¼	"	"	"	68	25	5155	550	5705
" "	"	N½ SW¼				80				
	"									
Nelson Malen E	8	E½ E½ SE¼				50		1650	375	2025
Dugan Ellen	9	Pt E½ SE¼				30		990		990
Thompson M.E. & J.E.	10	E½ N½ SE¼				40		1320	350	1670
Pearson Samuel N.	11	W½ N½ SE¼				40		1360	325	1685
Veach Nancy	12	SE¼ NW¼				40		1360	400	1760
Shanklin Irene	13	Pt S½ S½ NE¼				10		340		340
Wm C. Dillon		SW¼ SW¼				40		1400		1400
						650	78			

SECTION No. 18

Congressional Township No. 17, R. 18

SCALE: Forty rods to an inch, or ten rods to a space, Congress Land, which is one mile square for a section

Number of acres in this section, according to the United States Survey, _____



COUNTY, INDIANA, 19

Assessor's Plat-Book for Township, No.

Wm. B. Burford, Blank Book Mfr., Indianapolis.

NAMES OF OWNERS.	Number on Plat.	DESCRIPTION.	Section.	Township.	Range.	Acres.	Hundredths.	Value of Lands.	Value of Improvements.	Value of Lands and Improvements.
			19	17	1E					
Smith John W.	1	N Pt E½ NE¼	"	"	"	48		1700	250	1950
Dugan Patrick	2	NW¼ NE¼	"	"	"	40		2840	400	3240
" "	"	NE¼ NW¼				40				
Dugan John J.	3	W½ NW¼	"	"	"	77	75	2600	150	2750
Watson E. D.	4	Pt E½ NE¼	"	"	"	9	25	325	100	425
Surber David A	5	Pt SE¼ NE¼	"	"	"	14	65	510		510
Workman Mahala	6	Pt SE¼ NE¼	"	"	"	7	75	345		345
Dugan Martin	7	SW¼ NE¼	"	"	"	40		2770	300	3070
		S.E¼ NW¼	"	"	"	38				
Feeny John Sr.	8	Pt E½ SE¼	"	"	"	43		1525		1525
Thompson J. E. & Wife	9	NW¼ SE¼	"	"	"	39	50	1380		1380
Veach Elijah Hrs	10	Pt W½ SW¼	"	"	"	58		2030	400	2430
"	"	N End NE¼ SW¼	"	"			50			
Haynes Frank A.	11	Pt E½ SE¼	"	"	"	37		1315	175	1490
Warren Colonel & Wife	12	S.W¼ SE¼	"	"	"	40		3550	100	3650
" " "		SE¼ S.W¼				40				
		E End W½ S.W¼				21				
Hessian Miles	13	SW¼ SW¼				40		1400		1400
						634 40				

SECTION No. 19

Congressional Township No. 17, R. 1E

SCALE: Forty rods to an inch, or ten rods to a space, Congress Land, which is one mile square for a section

Number of acres in this section, according to the United States Survey,



COUNTY, INDIANA, 19

Assessor's Plat-Book for _____ Township, No. _____

Wm. B. Burford, Blank Book Mfr., Indianapolis.

NAMES OF OWNERS.	Number on Plat.	DESCRIPTION.	Section.	Township.	Range.	Acres.	Hundredths.	Value of Lands.	Value of Improvements.	Value of Lands and Improvements.
Surber A. A.	1	NE¼ NE¼	20	17	18	40		1450		1450
Johnson Martin L.	2	N.W¼ NE	"	"	"	40		3550	500	4050
" "		N½ SW¼ NE¼				20				
" "		SE NW¼				40				
Beaman A. W.	3	SE¼ NE¼	"	"	"	40		1400	300	1700
Dickerson Eliyah	4	NE¼ NW¼	"	"	"	40		1450	325	1775
Surber David A.	5	Pt N½ NW¼	"	"	"	79	12	2775	150	2925
Hessian Martin	6	N Pt E½ SE¼	"	"	"	60		2150	195	2345
Nolan Thomas	7	S½ SE¼ SE¼	"	"	"	20		725	375	1100
Feeny John Jr	8	N Pt W½ SE¼	"	"	"	68		2380	375	2755
Cassedy John	9	SPt NE¼ SW¼	"	"	"	10		2950	525	3475
" "		SE¼ SW¼				40				
" "		SPt. W½ SE¼				26	80			
" "		Pt W½ SW¼				5				
" "										
Feeny John Sen	10	~~S½ SW¼ N E¼~~ Gave to John Feeny Jr.				~~20~~				
" "		Pt W½ SW¼	"	"	"	59	73	4995	400	5395
" "		W½ W½ S.W¼	"			3				
" "		SPt SW¼ S.W¼				10				
" "		Pt W½ SE¼				33				
" "		N Pt E½ SW¼				35	50			
						141	23			
						110				
						31				
						670	15			

SECTION No. 20

Congressional Township No. 17, R. 18 E

SCALE: Forty rods to an inch, or ten rods to a space, Congress Land, which is one mile square for a section
Number of acres in this section, according to the United States Survey, _____



COUNTY, INDIANA, 19

Assessor's Plat-Book for _____ Township, No. _____

Wm. B. Burford, Blank Book Mfr., Indianapolis.

NAMES OF OWNERS.	Number on Plat.	DESCRIPTION.	Section.	Township.	Range.	Acres.	Hundredths.	Value of Lands.	Value of Improvements.	Value of Lands and Improvements.
Nolan Thomas	1	NE¼ NE¼	29	17	1E	40		1450		1450
Casserly Thomas	2	NW¼ NE¼	"	"	"	40		1460	275	1735
Linton John T	3	NE¼ NW¼	"	"	"	38		1350	300	1650
Acton Basil	4	N½ NW¼	"	"	"	80		2920	350	3270
Junkins George D	5	SE¼ NE¼	"	"	"	40		1300		1300
		Fr. Pt. S.W¼ NE¼	"	"	"		50			
Holloway John	6	SW¼ NE¼	"	"	"	39	48	1420	300	1720
Casserly John	7	Pt. E½ NW¼	"	"	"	21		740		740
Agan Mary	8	Sh. Pt. SE. NW¼	"	"	"	21	78	740	200	940
Vidato Harvey	9	E½ E½ SE¼	"	"	"	40	00	1450	425	1875
Weaver Ellis M.	10	Pt. N½ S E¼	"	"	"	60		2165	300	2465
Weaver A. C.	11	Pt. S½ S E¼	"	"	"	60		2140		2140
Weaver Porter & Wife	12	Pt. NE¼ SW¼	"	"	"	18	16½	1550	275	1825
		" SE¼ SW¼	"	"	"	25	50			
Weddle Ira & Wife	13	Pt. SE¼ SW¼	"	"	"	37		1300	100	1400
Job L. M. C	14	Pt. NW¼ SW¼	"	"	"	8	41	2550	350	2900
		" N½ SW.	"	"	"	62	42			
Waters Effie Husband	15	Pt. N½ SW¼	"	"	"	7	84	290	350	640
						640	09			

SECTION No. 29

Congressional Township No. 17, R. 1E

SCALE: Forty rods to an inch, or ten rods to a space, Congress Land, which is one mile square for a section

Number of acres in this section, according to the United States Survey, _____

COUNTY, INDIANA, 19

Assessor's Plat-Book for Township, No.

Wm. B. Burford, Blank Book Mfr., Indianapolis.

NAMES OF OWNERS.	Number on Plat.	DESCRIPTION.	Section.	Township.	Range.	Acres.	Hundredths.	Value of Lands.	Value of Improvements.	Value of Lands and Improvements.
			30	17	1E					
Feeny Peter	1	NE¼ NE¼	"	"	"	40		1440	300	1740
Whistler Thomas	2	SE¼ NE¼	"	"	"	40		1400	200	1600
Parker Robert E	3	N½ NE¼				80		4425	500	4925
" "		NW¼ SE¼				40				
		Fr. NE¼ SE¼				3				
Gregg John H & Wife	4	N½ NW¼				80		2800	150	2950
Halfaker Ryland T	5	SE¼ NW¼				40		1500	450	1950
Halfaker Logan H.	6	SW¼ NW¼				40		1460	500	1960
Waters Otis & Wife	7	Pt NE¼ SE¼				3	88	140		140
Waters Otis F	8	Pt NE SE¼				32	37	1300		1300
Wills Jesse T.	9	S½ SE¼				80		3000	500	3500
Pearson Melissa J	10	SW¼				157	66	5810	575	6385
						636	91			

SECTION No. 30

Congressional Township No. 17, R. 1E

SCALE: Forty rods to an inch, or ten rods to a space, Congress Land, which is one mile square for a section

Number of acres in this section, according to the United States Survey,

COUNTY, INDIANA, 19

Assessor's Plat-Book for ..... Township, No. .....

Wm. B. Burford, Blank Book Mfr., Indianapolis.

NAMES OF OWNERS.	Number on Plat.	DESCRIPTION.	Section.	Township.	Range.	Acres.	Hundredths.	Value of Lands.	Value of Improvements.	Value of Lands and Improvements.
Warick Evaline	1	Pt E½ NE¼	31	17	18	61	50	2920		2920
" "	"	Pt NW¼ NE¼	"	"	"	18	50			
" Calvin & Wife	2	Pt E½ NE¼				39		1330	500	1830
Davis Lewis	3	Pt NW¼ NE¼	"	"	"	14	55	530	225	755
Lowder Tighlman	4	Pt E½ NW¼	"	"	"	60		3290	500	3790
" "		Pt W½ NE¼		"	"	29	88			
McCaslin David	5	Pt NE¼ NW¼	"	"	"	6		225	275	500
Wills Saleta J.	7	Pt W½ NW¼	"	"	"	34		1275		1275
Weaver A. & C. A.	8	W Side SE¼	"	"	"	100		3750	525	4495
" " "		E Side SE¼	"	"	"	60		2220		
Kirk Henry T	9	Pt E½ SW¼	"	"	"	42	39	1595		1595
McCord John & Wife	6	Pt NW¼	"	"	"	60		2250		2250
McConnaha Rebecca	10	Pt SW¼				12	59	475		475
						538	41			

SECTION No. 31

Congressional Township No. 17, R. 18

SCALE: Forty rods to an inch, or ten rods to a space, Congress Land, which is one mile square for a section.
Number of acres in this section, according to the United States Survey, ...

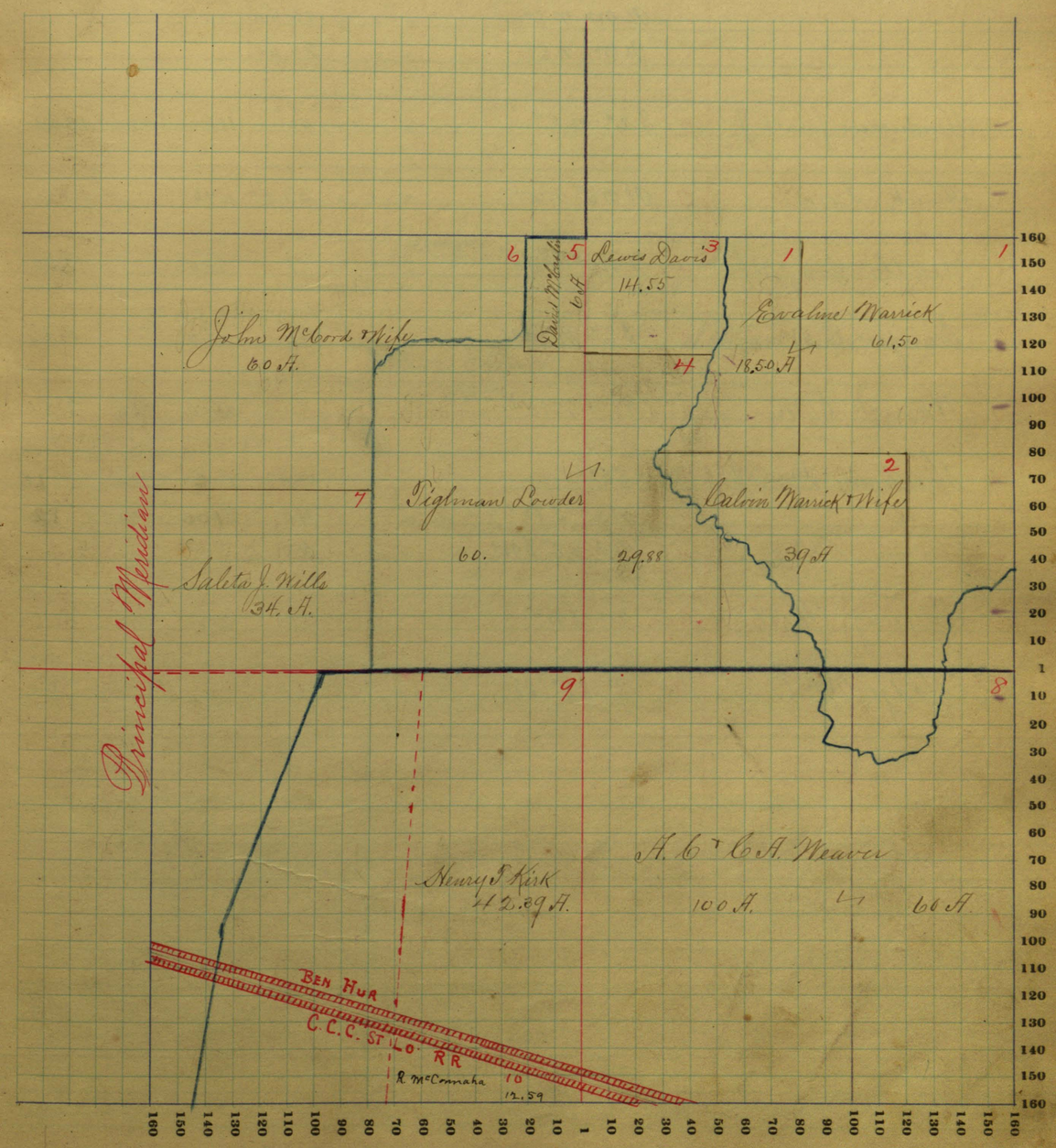

COUNTY, INDIANA, 19

Assessor's Plat-Book for ..... Township, No. .....

Wm. B. Burford, Blank Book Mfr., Indianapolis.

NAMES OF OWNERS.	Number on Plat.	DESCRIPTION.	Section.	Township.	Range.	Acres.	Hundredths.	Value of Lands.	Value of Improvements.	Value of Lands and Improvements.
Pont William	1	N E¼ N E¼	32	17	18	40		1400	300	4685
" "	"	Pt N½ N E¼	"	"	"	39	10	2885	100	
	"	Pt N½ N E¼	"	"	"	16	40			
	"	Pt N½ N E¼	"	"	"	24	50			
	"									
Hendrickson James J.	2	S E¼ N E¼	"	"	"	40		1150	150	1300
Hinick Dora	3	Pt N E¼ N W¼	"	"	"	33	34	1145		1145
Weddle Ira & Wife	4	Pt N E¼ N W¼	"	"	"	7		250		250
Sawyer E. W.	5	S E¼ N W¼	"	"	"	40		1445		1445
Warrick S. M.	6	N½ N W¼	"	"	"	80		2900	250	3150
Spicklemire David J.	7	S E¼	"	"	"	160		5660	350	6010
" "	"	N E¼ S W¼	"	"	"	40		2100	225	2325
" "	"	N½ S E¼ S W¼	"	"	"	20				
Blessing Charles H	8	N½ S W¼	"	"	"	80		2900	275	3175
Hedge Wm O	9	S½ S E¼ S W¼	"	"	"	20		700		700

64034

SECTION No. 32

Congressional Township No. 17, R. 18

SCALE: Forty rods to an inch, or ten rods to a space, Congress Land, which is one mile square for a section.
Number of acres in this section, according to the United States Survey, ...



COUNTY, INDIANA, 19

Assessor's Plat-Book for Township, No.

Wm. B. Burford, Blank Book Mfr., Indianapolis.

NAMES OF OWNERS.	Number on Plat.	DESCRIPTION.	Section.	Township.	Range.	Acres.	Hundredths.	Value of Lands.	Value of Improvements.	Value of Lands and Improvements.
Lewis Mrs D. & Mary E	1	Pt W½ NE¼	1	16	1W	11	87	430		430
Russell & Wills "	1	E side NE¼ SE¼	"	"	"	19	90	700		700
Long Henry Et. al.	2	Pt NE¼	"	"	"	129		4725	550	5275
		" NW¼	"	"	"					
Long Thomas	3	Pt NE¼ NW¼	"	"	"	40	89	1500		1775
" "		" NE¼	"	"	"	7	35	275		
Call Nancy J.	4	Pt NW¼ NW¼	"	"	"	35	08	1260	300	1560
Griffith, Thomas A	5	Pt NW¼ NW¼	"	"	"	2	40	85		85
Cowley John	6	S Pt NW¼	"	"	"	82	30	2950	300	3250
" "	6	N½ NW¼ SW¼	"	"	"	20				
"	6	S Pt W½ SW¼	"	"	"	59	79	2780	400	3180
Wells Oliver	7	W½ SW¼	"	"	"	80		3700		3700
" "	7	W½ NE¼ SE¼.	"	"	"	20	10			
Berry William A	8	SE¼ SE¼	"	"	"	40		1480		1480
Williams Wm N.	9	SE¼ SW¼	"	"	"	40		1480	475	1955
Williams J. D.	10	NE¼ SW¼	"	"	"	40		1480		1480
Jordan Sarah J.	11	Pt NE¼				5	90	220		220
Plasters Bertha	12	Pt NW¼				7	50	270		270
Jordan John A	13	Pt NE¼ NW¼				5	80	220		220
						647	88			

SECTION No. 1

Congressional Township No. 16, R. 1W

SCALE: Forty rods to an inch, or ten rods to a space, Congress Land, which is one mile square for a section.
Number of acres in this section, according to the United States Survey,

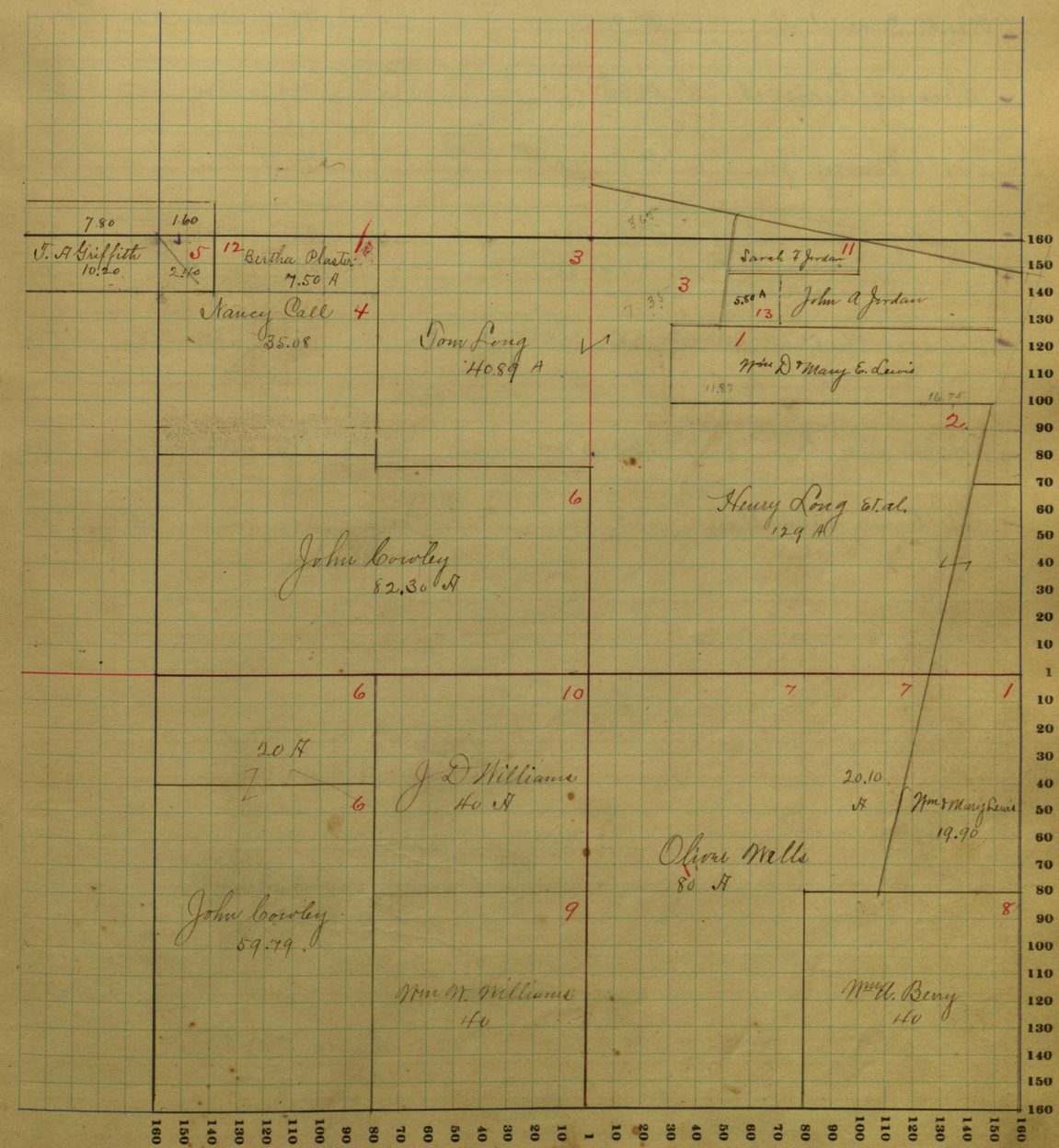

COUNTY, INDIANA, 19

Assessor's Plat-Book for Township, No.

Wm. B. Burford, Blank Book Mfr., Indianapolis.

NAMES OF OWNERS.	Number on Plat.	DESCRIPTION.	Section.	Township.	Range.	Acres.	Hundredths.	Value of Lands.	Value of Improvements.	Value of Lands and Improvements.
Griffith Thomas A.	1	Pt N E¼ N E¼	2	16	1W	10	20	360		360
Leak Samuel L.	2	Pt N E¼	"	"	"	99		3565	250	3815
Blessing George A.	3	N W¼	"	"	"	178	84	6340		6340
Call Nancy J.	4	Pt E½ N E¼	"	"	"	44	75	1580		1580
Cowley John	5	Pt E½ N E¼	"	"	"	22	50	2380		2380
" "	5	N E¼ S E¼				40				
Pierson Austin	6	S E¼ S E¼	"	"	"	40		4380	500	4880
" "		N½ S E¼	"	"	"	80				
Hill Sarah J	7	E½ S W¼	"	"	"	80		2920	150	3070
Williams Samuel	8	N½ S W¼	"	"	"	80		2880	250	3130

67579

SECTION No. 2

Congressional Township No. 16, R. 1W

SCALE: Forty rods to an inch, or ten rods to a space, Congress Land, which is one mile square for a section.
Number of acres in this section, according to the United States Survey,



COUNTY, INDIANA, 19

Assessor's Plat-Book for Township, No.

Wm. B. Burford, Blank Book Mfr., Indianapolis.

NAMES OF OWNERS.	Number on Plat.	DESCRIPTION.	Section.	Township.	Range.	Acres.	Hundredths.	Value of Lands.	Value of Improvements.	Value of Lands and Improvements.
Pierson Robert	1	Pt NE4 NE4	11	16	1W		90	40	300	340
Pierson Austin	2	NE4 NE4	"	"	"	40		1460		1460
Wells Martha E	3	NW4 NE4	"	"	"	40		1460	300	1760
Fisher Jasper	4	S2 NE4	"	"	"	80		2830	450	6200
" "	4	E2 SE4	"	"	"	80		2920		
Fisher Wm H	5	Pt W2 SE4	"	"	"	33		1650		1650
" " "	5	" SW SE4				12	90			
			"	"	"					
Hayden Margaret	6	Pt SW SE4	"	"	"	10		330		330
~~Rich Elizabeth~~ Frank Fisher	7	Pt SW SE4	"	"	"	10		330		330
Pike Laura L	15	Pt W2 SW4				20		40	500	540
Bodenhamer John	8	Pt W2 SE4	"	"	"	27	68	990	400	1390
" "	8	" NE4 SW4	"	"	"					
Long Martin J	9	E2 SE4 SW4	"	"	"	20		1075		1075
" "	9	Pt NE4 SW4	"	"	"	8	50			
Long James T.	10	Pt SE4 SW4	"	"	"	9		990	350	1340
" "	10	" SE4 SW4	"	"	"	10				
" "	10	NE4 SW4	"	"	"	8	50			
Gatson Thos C.	11	N Pt W2 SW4	"	"	"	57	52	2475	300	2775
" "	11	Pt NE4 SW4	"	"	"	10	50			
May James U	12	Pt W2 SW4	"	"	"	8	40	310		310
Rich Andrew J	13	E2 NW4	"	"	"	80		2920	450	3370
McCord John G.	14	W2 N W4	"	"	"	80		2880		2880
						646	90			

SECTION No. 11

Congressional Township No. 16, R. 1W

SCALE: Forty rods to an inch, or ten rods to a space, Congress Land, which is one mile square for a section.
Number of acres in this section, according to the United States Survey,



COUNTY, INDIANA, 19

Assessor's Plat-Book for Township, No.

Wm. B. Burford, Blank Book Mfr., Indianapolis.

NAMES OF OWNERS.	Number on Plat.	DESCRIPTION.	Section.	Township.	Range.	Acres.	Hundredths.	Value of Lands.	Value of Improvements.	Value of Lands and Improvements.
Berry Wm A.	1	E Pt NE4	12	16	1W	100		3650	150	3800
Wm F & Catherine Hart	2	W Pt NE4	"	"	"	60		3640	400	4040
" "	2	E2 E2 NW4	"	"	"	40				
Wells William	3	W2 NW4	"	"	"	79	35	4390	400	4790
	3	W2 E2 NW4	"	"	"	40				
Hill Harry E	4	NE4 SE4	"	"	"	40		1850	600	2450
" "	4	Pt NW4 SE4	"	"	"	10	03			
Sawyer Ed W.	5	SE4 SE4	"	"	"	40		3500	250	3750
" "	5	Pt W2 SE4	"	"	"	55				
King Patrick	6	E2 SW4	"	"	"	80		3500	350	3850
" "	6	Pt NW4 SE4	"	"	"	15				
Proctor George & wife	7	W2 SW4	"	"	"	80		2950	450	3400

639.38

SECTION No. 12.

Congressional Township No. 16, R. 1 W.

SCALE: Forty rods to an inch, or ten rods to a space, Congress Land, which is one mile square for a section

Number of acres in this section, according to the United States Survey,

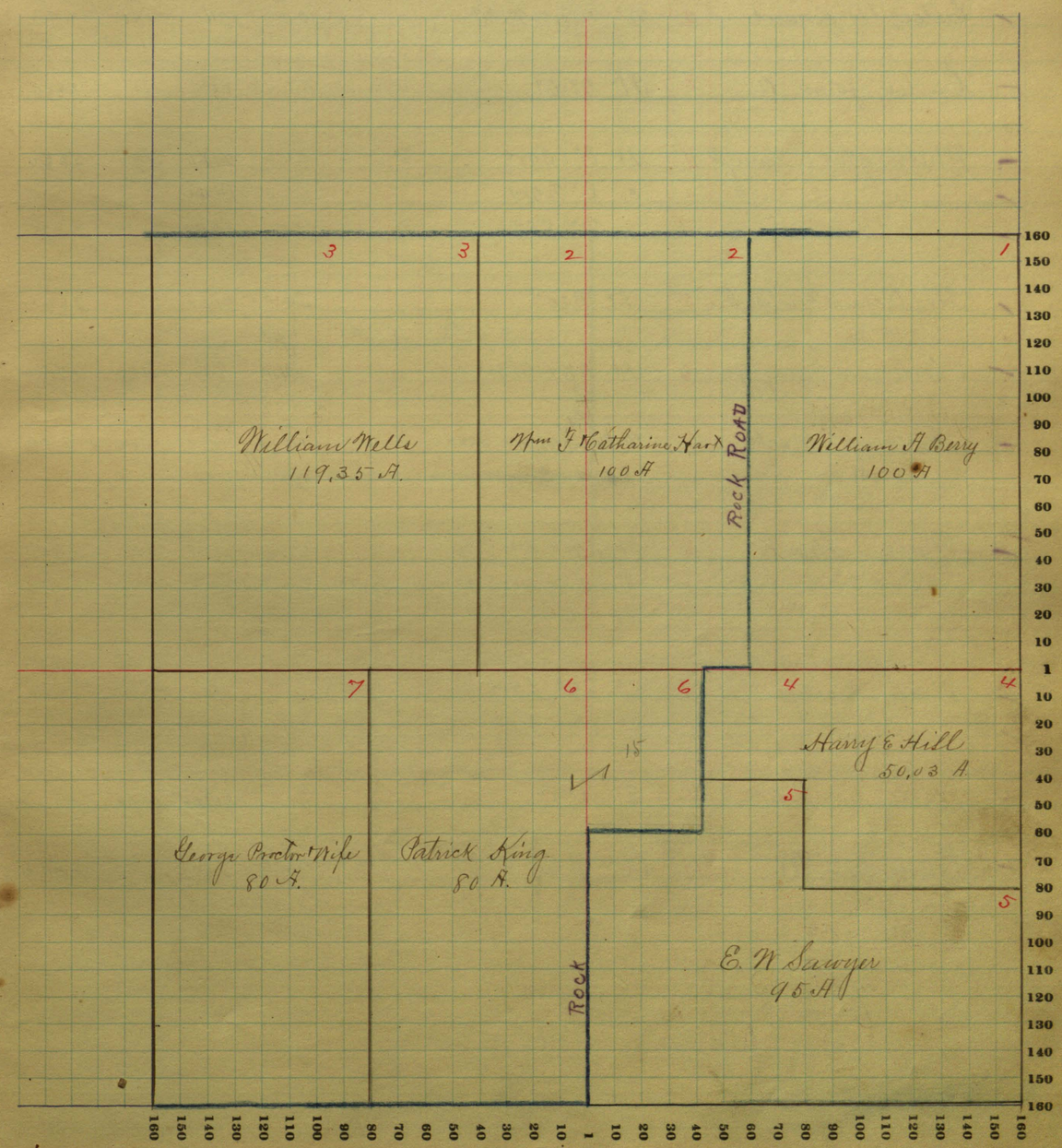

COUNTY, INDIANA, 19

Assessor's Plat-Book for ..... Township, No. .....

Wm. B. Burford, Blank Book Mfr., Indianapolis.

NAMES OF OWNERS.	Number on Plat.	DESCRIPTION.	Section.	Township.	Range.	Acres.	Hundredths.	Value of Lands.	Value of Improvements.	Value of Lands and Improvements.
Sawyer, E. W.	1	NE¼ NE¼	13	16	1W	40		1480	—	1480
Estes, Margaret	2	N½ NW¼ NE¼	"	"	"	20		740	150	890
Carter, John A.	3	Pt NE¼	"	"	"	51	13	1880		1880
Whittinghill Harry R.	4	Pt E½ SW¼	"	"	"	60		2160	800	5350
" "	"	" E½ NW¼				37	95	1400		
" "	"	" W½ SE¼				36		1290		
Holtsclaw Newton F.	5	Pt. NW¼				54	99	2000		2000
Holtsclaw Mary J.	6	Pt NW¼ NW¼				24		880	350	1230
Korbrick Nick	7	N End NW¼ SW¼				10		1810	300	2110
" "		S. End NW¼ SW¼				40				
Martin Grant	8	Pt SW¼ SW¼				39	50	2555	400	2955
" "	"	S. end NW¼ SW¼				30				
" "	"	Pt								
Hiatt Daisy	9	S½ SE¼ SW¼				20		1440		1440
" "	"	S½ SW¼ SE¼				20				
Hollingsworth Wm. H.	10	E½ SW¼				80		2920	400	3320
Ellis Wm. W.	11	Pt NE¼				72	87	2540	350	2940
						63	44			

SECTION No. 13

Congressional Township No. 16, R. 1W.

SCALE: Forty rods to an inch, or ten rods to a space, Congress Land, which is one mile square for a section.
Number of acres in this section, according to the United States Survey, ...



COUNTY, INDIANA, 19

Assessor's Plat-Book for Township, No.

Wm. B. Burford, Blank Book Mfr., Indianapolis.

NAMES OF OWNERS.	Number on Plat.	DESCRIPTION.	Section.	Township.	Range.	Acres.	Hundredths.	Value of Lands.	Value of Improvements.	Value of Lands and Improvements.
Bodenhamer John	1	Pt NW¼ NE¼	14	16	1W.	37		2000		2000
" "		P NE¼ NE¼	"	"	"	18	75			
Fisher Jasper	2	Pt E½ NE¼	"	"	"	56		2020		2020
Swain Wm E	3	N½ NW¼ SE¼	"	"	"	20		2440		2440
" "		SE¼ NW¼ SE¼	"	"	"	10				
		Pt W½ NE¼	"	"	"	38	20			
Fisher Mary	4	NE¼ SE¼	"	"	"	40		1480	350	1830
Tinder Squire	5	Pt SE¼	"	"	"	40		1480	375	1855
Cox Charles M	6	Pt W½ SE¼	"	"	"	30		2600		2600
"		Pt S.W¼	"	"	"	43	80			
Griggs N. W	7	Pt NE¼ SW¼	"	"	"	16		575		575
Long Lucinda	8	Pt SW¼	"	"	"	66	55	2400	100	2500
		Pt NW¼ SW¼	"	"	"	5				
T. A. Gatson	9	Pt SW¼ SW¼	"	"	"	19		730		730
Long Wilmer	10	Pt NW¼ SW¼	"	"	"	12	20	430	200	630
Griggs J A Hrs	11	Pt SE¼ NW¼	"	"	"	5		180		180
Long James T.	12	Pt SE¼ NW¼	"	"	"	13	50	485		485
Ayers Rebecca	13	Pt NW¼	"	"	"	2		75	75	150
Parker John E	14	Pt S½ NW¼	"	"	"	58		3150	200	3350
" "		Pt NE¼ NW¼	"	"	"	26	95			
Parker Ella	15	Pt NW¼ NW¼	"	"	"	14		500		500
Parker Nancy	16	Pt NW¼ NW¼	"	"	"	6		220	100	320
Long Nancy	17	Pt NW¼ NW¼	"	"	"	13	17	500	100	600
Griffith Fred	18	Pt NE¼ NW¼				9		330	65	395
Mahony Laura	19	Pt NW¼	"	"	"		75	50	70	120
H. C. Ebert	20	Pt NW¼ NW¼	"	"	"		50			
						600	87			

SECTION No. 14

Congressional Township No. 16, R. 1W

SCALE: Forty rods to an inch, or ten rods to a space, Congress Land, which is one mile square for a section

Number of acres in this section, according to the United States Survey,

COUNTY, INDIANA, 19

Assessor's Plat-Book for Township, No.

Wm. B. Burford, Blank Book Mfr., Indianapolis.

NAMES OF OWNERS.	Number on Plat.	DESCRIPTION.	Section.	Township.	Range.	Acres.	Hundredths.	Value of Lands.	Value of Improvements.	Value of Lands and Improvements.
Martin Grant	1	Pt NE4 NE4	23	16	1W	6	75	240		240
		Pt SE4 SE4								
Hiatt Daisy	2	Pt NE4 NE4	"	"	"	12		430	350	780
Ray Presley E	3	Pt NE4 NE4	"	"	"	32	33	2975	875	3850
" "		Pt S2 S2 SE4				48	71			
		Pt NE4	"	"	"					
Olson Charles J.	4	Pt W2 NE4	"	"	"	39	45	1460	250	1710
		Pt S2 SE4	14							
Williams Elizabeth	5	Pt W2 NE4				35	60	1280		1280
Chamness Alva O	6	Pt W2 NE4	"	"	"	5		185	175	360
Cox Charles M	7	E2 NW4	"	"	"	80		2950	550	3500
Gatson Thomas C.	8	NW4 NW4	"	"	"	40		1480		1480
Sullivan John T.	9	Pt SW4 NW4	"	"	"	19		700	125	825
Haynes Wm H.	10	W2 NW4 SW4	"	"	"	20		740	225	965
Stipe Morton E	11	Pt NE4 SE4	"	"	"	11	50	400		400
Buckingham John W	12	SE4 SE4	"	"	"	40		1460	450	1910
Buckingham Lula	13	Pt NE4 SE4	"	"	"	28	75	1040		1040
Arnold Paul G.	14	Pt W2 SE4	"	"	"	60		2200	300	2500
Alexander Wm H.	15	S2 SW4 NW4	"	"	"	20		750	300	1050
Holtsclaw Mate	16	Pt NW4 SE4	"	"	"	19		700	250	950
Kesler Oliver	17	Pt W2 SW4	"	"	"	60		2200	200	2400
Easter Sarah M	19	S2 SW4	"	"	"	80		2925	300	32.25
~~Haynes Wm H.~~		~~W2 NW4 SW4~~	"	"	"	~~20~~				00
						658	09			

SECTION No. 23

Congressional Township No. 16, R. 1W

SCALE: Forty rods to an inch, or ten rods to a space, Congress Land, which is one mile square for a section

Number of acres in this section, according to the United States Survey,

COUNTY, INDIANA, 19

Assessor's Plat-Book for _____ Township, No. _____

Wm. B. Burford, Blank Book Mfr., Indianapolis.

NAMES OF OWNERS.	Number on Plat.	DESCRIPTION.	Section.	Township.	Range.	Acres.	Hundredths.	Value of Lands.	Value of Improvements.	Value of Lands and Improvements.
			24	16	1W					
Ray Elijah	1	Pt N E¼ N E¼	"	"	"	35	10	1265		1265
Denny Lester	2	Pt N E¼ N E¼	"	"	"	23	40	860	100	960
Hiatt Dairy	3	W½ NW¼ N E¼	"	"	"	21	40	770		770
Dugan John H.	4	Pt. N W¼				35		1260	250	1510
Shofner T. M.	5	S½ N E¼				80		2940	575	3515
Holtsclaw Lloyd C	6	S½ N W¼				80		2940	400	3340
Stipe Morton H	7	Pt S W¼				61	49	3125	275	3400
" "		Pt S E¼				24				
Parker John E	8	Pt S W¼				55		2010	200	2210
Depew Jeremiah Hrs	9	S E¼				160		5885	100	5985
Warnock Mary	10	Pt N W¼				45	61	1615	150	1765
Buckingham John W.	11	Pt S W¼ S W¼				22		700		700
						643	00			

SECTION No. 24.

Congressional Township No. 16, R. 1 W.

SCALE: Forty rods to an inch, or ten rods to a space, Congress Land, which is one mile square for a section

Number of acres in this section, according to the United States Survey, _____

COUNTY, INDIANA, 19

Assessor's Plat-Book for Township, No.

SECTION No. 5

Congressional Township No. 16, R. 1 E.

Wm. B. Burford, Blank Book Mfr., Indianapolis.

NAMES OF OWNERS.	Number on Plat.	DESCRIPTION.	Section.	Township.	Range.	Acres.	Hundredths.	Value of Lands.	Value of Improvements.	Value of Lands and Improvements.
Hedge Wm O.	1	Pt E½ NE¼	5	16	1E	45	33	1600	325	1925
Leak John J.	2	Pt NW¼ NE¼	"	"	"					
" "		Pt NE¼ NW¼	"	"		45		1640	125	1765
Ashby John	3	Pt NE NW¼	"	"	"	26		1450	125	1575
" "	"	Pt NW¼	"	"	"	12				
" "	"	Pt SE NE¼	"	"	"	27		945		945
Smith William	4	Pt NE¼	"	"	"	11		395		395
Kress Baldus	5	Pt NE¼	"	"	"	79		2765	400	3165
Irwin William	6	E½ SE¼	"	"	"	80		2640	340	2980
Henderson Eliza	7	SW¼ SE¼	"	"	"	41		1390		1390
Hartsock John D	8	Pt E½ SW¼	"	"	"	60		2870		2870
" "		Pt SW¼				22	50			
Dale Ira	9	Pt SW¼ NW¼	"	"	"	20		3600	425	4025
" "		Pt W½ SW¼	"	"	"	80				
Berreman Earnest		Pt SE¼ NW¼	Pittsboro Corp.							
Smith Margaret J.	10	Pt NW¼ NE¼	"	"	"	1		50	125	175
Selch Samuel	11	Pt S E¼ NW¼	"	"	"	18	50	675		675
Weaver A. C.	12	NW Cor NW¼ frac	"	"	"	36	71	1370		1370
" " "		Pt SW¼ NW¼ frac	"	"	"					
						60	504			

SCALE: Forty rods to an inch, or ten rods to a space, Congress Land, which is one mile square for a section.
Number of acres in this section, according to the United States Survey,

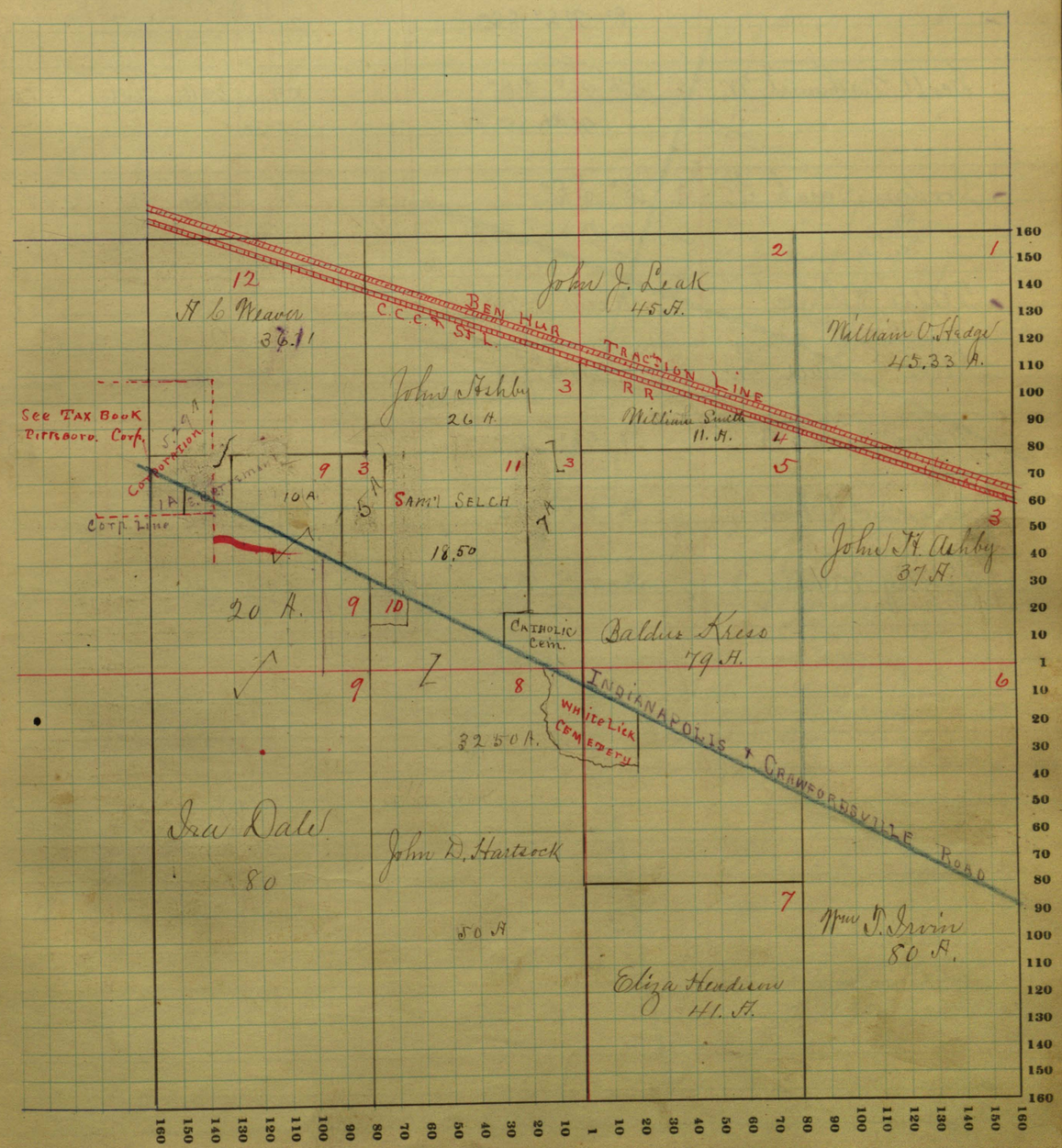

COUNTY, INDIANA, 19

Assessor's Plat-Book for Township, No.

Wm. B. Burford, Blank Book Mfr., Indianapolis.

NAMES OF OWNERS.	Number on Plat.	DESCRIPTION.	Section.	Township.	Range.	Acres.	Hundredths.	Value of Lands.	Value of Improvements.	Value of Lands and Improvements.
			6	16	18					
Weaver A. C.	1	Pt S² NE⁴	"	"	"	52	10	2740		2740
" " "		E² NE⁴ SE⁴	"	"	"	21	00			
Scott Nathaniel W.	2	Pt N² SE⁴	"	"	"	59		2215	200	2415
" "		" Nat SE⁴ Fr				1	30			
Jordan, Sarah F.	3	S² SE⁴	"	"	"	80		2930	150	3080
		N Pt SE⁴				1	30			
Wells Oliver		Mind NW⁴	"	"	"	See Sec. 1				
Moore James E.	4	Pt NE⁴ frac.				5	70	225		225
Waters Isaac B.		Pt W² NE⁴				1	50	50		50
Junkin Oliver		Pt W² NE⁴				1		40		40
Gentry Martin		Pt W² NE⁴				2	40	95		95
								22530		

SECTION No. 6

Congressional Township No. 16, R. 18

SCALE: Forty rods to an inch, or ten rods to a space, Congress Land, which is one mile square for a section.
Number of acres in this section, according to the United States Survey,

5.00
2.50
3.10

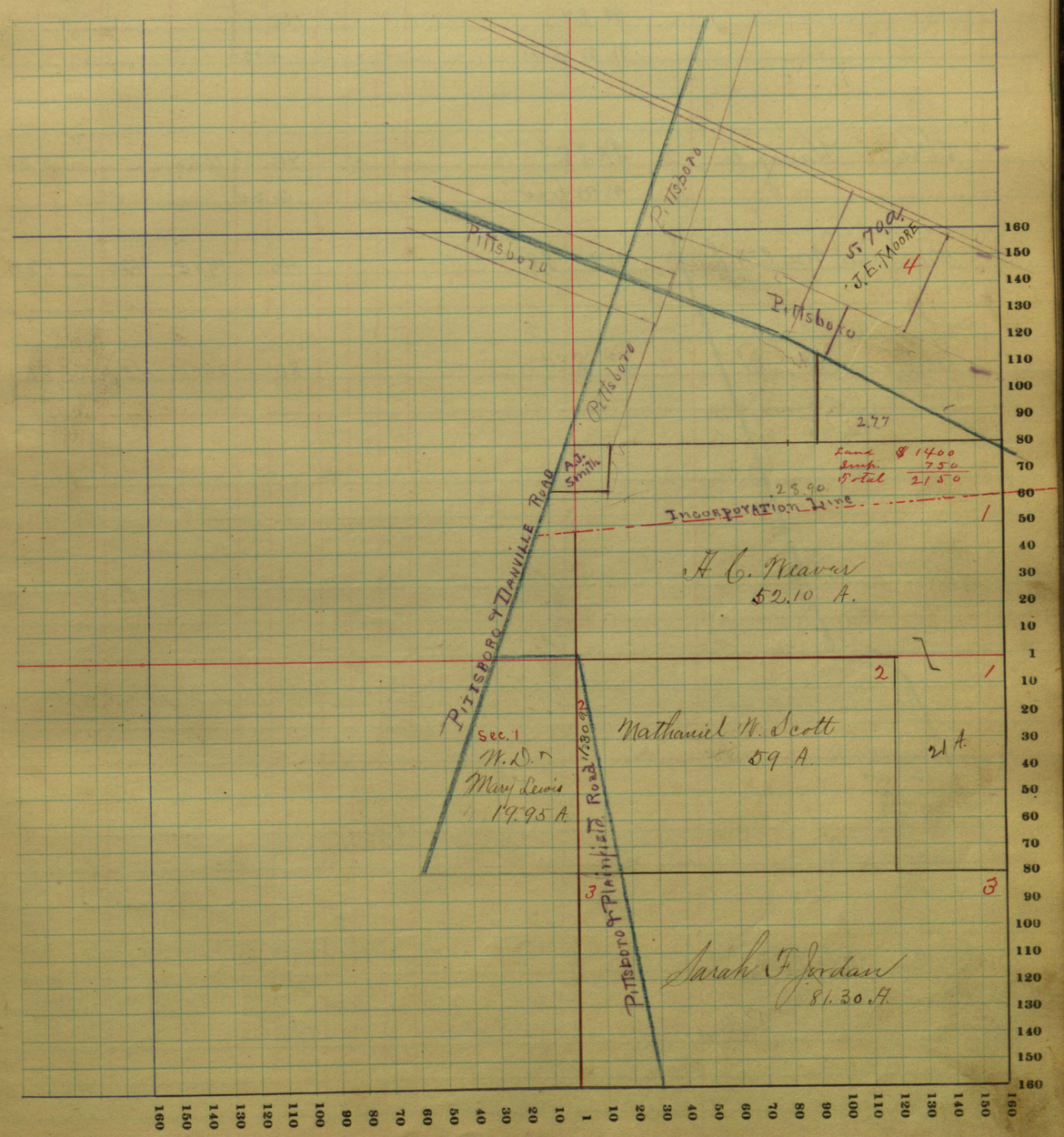

COUNTY, INDIANA, 19

Assessor's Plat-Book for Township, No.

Wm. B. Burford, Blank Book Mfr., Indianapolis.

NAMES OF OWNERS.	Number on Plat.	DESCRIPTION.	Section.	Township.	Range.	Acres.	Hundredths.	Value of Lands.	Value of Improvements.	Value of Lands and Improvements.
Wells Oliver	1	N End NW¼ SE¼	7	16	1E	5		6095	600	6695
" "		N E¼	"	"	"	160				
" "		N W frac	"	"	"	4	12			
Hill Harry E	2	P & S E¼	"	"	"	40		1535		1535
		N W frac	"	"	"	2	50			
Beaman Wm E Wife	3	N E¼ S E¼				40		1405	425	1830
Elmore Wm S.	4	S² SE¼				80		2900	450	3350
						331	62			

SECTION No. 7

Congressional Township No. 16, R. 1E

SCALE: Forty rods to an inch, or ten rods to a space, Congress Land, which is one mile square for a section.
Number of acres in this section, according to the United States Survey,

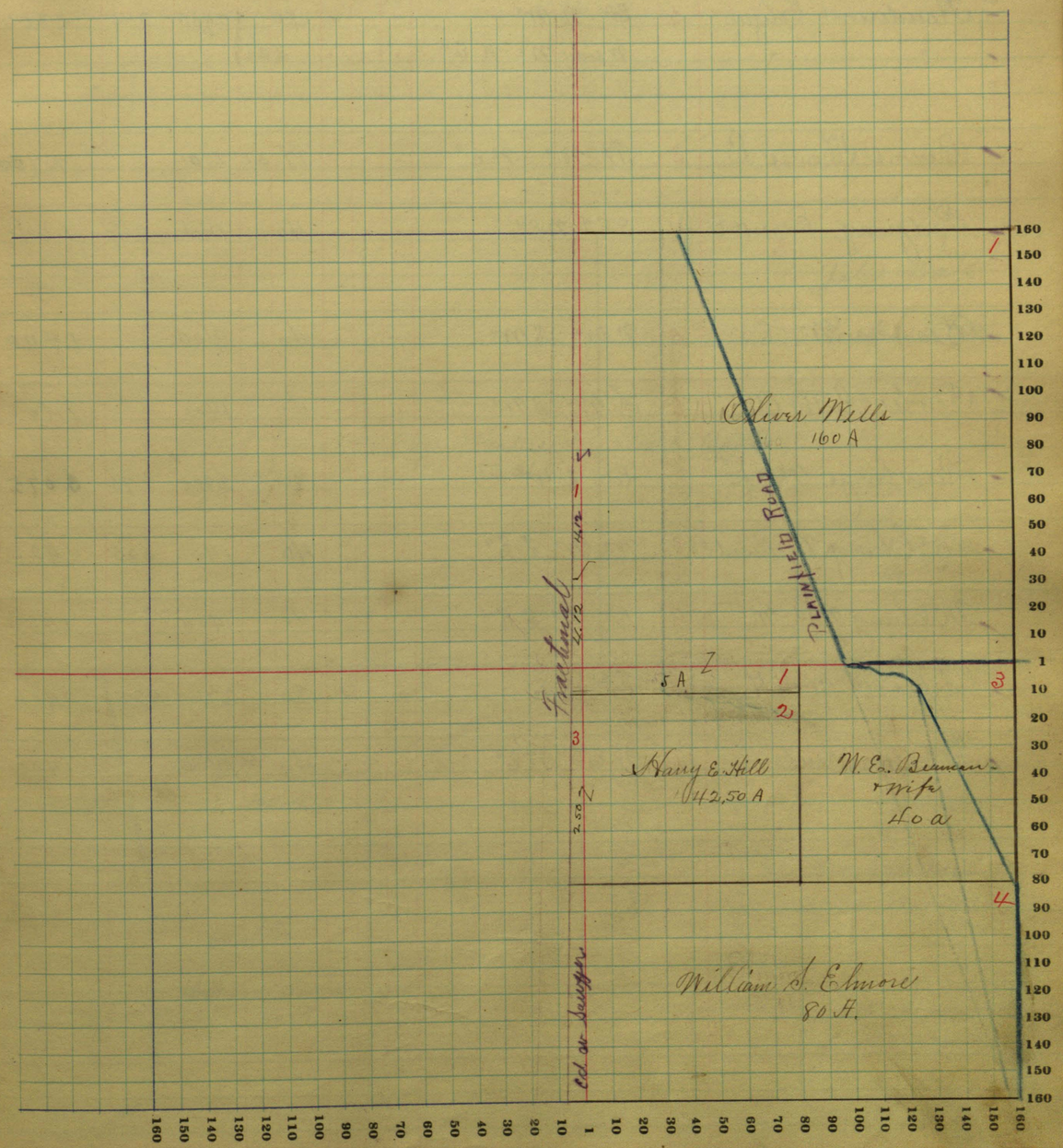

COUNTY, INDIANA, 1911

Assessor's Plat-Book for _____ Township, No. _____

Wm. B. Burford, Blank Book Mfr., Indianapolis.

NAMES OF OWNERS.	Number on Plat.	DESCRIPTION.	Section.	Township.	Range.	Acres.	Hundredths.	Value of Lands.	Value of Improvements.	Value of Lands and Improvements.
James Samuel	1	W½ NW¼	8	16	1E	80		2900	350	3250
Henderson Eliza	2	E½ NW¼	"	"	"	80		2955	345	3300
" "		W side W½ NE¼	"	"	"	33	31			
Burns Thomas L	3	Pt W½ NE¼	"	"	"	77	31	2700		2700
Ridgway Everett E	4	SE¼ NE¼	"	"	"	40		1400	240	1640
Beaman Wm E.	5	NW¼ SW¼	"	"	"	40		1400		1400
Fowler Ruth A.E.	6	SW¼ SW¼	"	"	"	40		1400		1400
Rawlings Wm D.	7	E½ SW¼	"	"	"	80		2800	275	3075
McClung Milliard F.	8	W½ W½ SE¼	"	"	"	40		1400	525	1925
McClung Wm. M	9	E½ W½ SE¼	"	"	"	40		1400		1400
Patterson Wm A.	10	E½ SE¼	"	"	"	80		2760	225	2985
Webster Reuben	11	NE¼ NE¼				40		1400		1400

64067

SECTION No. 8

Congressional Township No. 16, R. 1E

SCALE: Forty rods to an inch, or ten rods to a space, Congress Land, which is one mile square for a section

Number of acres in this section, according to the United States Survey, _____



COUNTY, INDIANA, 1911

Assessor's Plat-Book for _____ Township, No. _____

Wm. B. Burford, Blank Book Mfr., Indianapolis.

NAMES OF OWNERS.	Number on Plat.	DESCRIPTION.	Section.	Township.	Range.	Acres.	Hundredths.	Value of Lands.	Value of Improvements.	Value of Lands and Improvements.
Osborne John A.	1	N side NW4	17	16	18	50		1825	250	2075
Worrell Oliver	2	Pt E2 NW4				55		1980		1980
Worrell Julia O. & Oliver	2	Pt W2 NW4				55		2035	250	2285
Hendrickson Mary C.	3	W Pt W2 NE4	"	"	"	53	49	1925		2360
" "		Pt NW4 SE4	"	"	"	12	0	435		
Salmon Julia	4	Pt NE4	"	"	"	106	51	3835	350	4185
Hughes James W.	5	NW4 SW4	"	"	"	37	25	3520		3520
" "		S W SW4	"	"	"	40				
		N2 NE4 SW4	"	"	"	20				
Hughes John O.	6	SE4 SW4	"	"	"	38		1350	325	1675
Hendrickson Israel	7	SW4 SE4	"	"	"	38		2035	450	2485
"		S2 NE SW4	"	"	"	18				
Hendrickson Lloyd W.	8	Pt NW4 SE4	"	"	"	28		1000	475	1475
Hughes Chas & Lula	9	NE4 SE4	"	"	"	40		1420	300	1720
Shoffner L. N. & Robert	10	Pt SE4	"	"	"	18		650	400	1050
Huffford Mary J.	11	S2 SE. SE4	"	"	"	18	89	700	550	1250
Tilden Tel. Co	12	Pt SE4 SE4	"	"	"		25	40	200	240
Free James W.	13	Pt SE4 SE4	"	"	"		57	50	600	650
						638 96				

SECTION No. 17

Congressional Township No. 16, R. 18

SCALE: Forty rods to an inch, or ten rods to a space, Congress Land, which is one mile square for a section.
Number of acres in this section, according to the United States Survey, _____



COUNTY, INDIANA, 1911

Assessor's Plat-Book for ..... Township, No. .....

Wm. B. Burford, Blank Book Mfr., Indianapolis.

NAMES OF OWNERS.	Number on Plat.	DESCRIPTION.	Section.	Township.	Range.	Acres.	Hundredths.	Value of Lands.	Value of Improvements.	Value of Lands and Improvements.
Powell Joseph & Wife	1	E½ NE¼	18	16	16	80		5800	300	6100
" " "		W½ NE¼	"	"	"	80				
" " "		Pt NW¼	"	"	"	1				
Worrell Julia	2	N½ NE¼ SE¼	"	"	"	18		665	325	990
Worrell Julia & Oliver	3	Pt NW¼ SE¼	"	"	"	37		1350		1350
		N end SW frac					50			
Hollingsworth W.A.	4	Pt SE¼	"	"	"	48	33	1740		1740
Hughes James W.	5	Pt W½ SE¼	"	"	"	60		2175	475	2650

32483

SECTION No. 18

Congressional Township No. 16, R. 16

SCALE: Forty rods to an inch, or ten rods to a space, Congress Land, which is one mile square for a section

Number of acres in this section, according to the United States Survey, ...

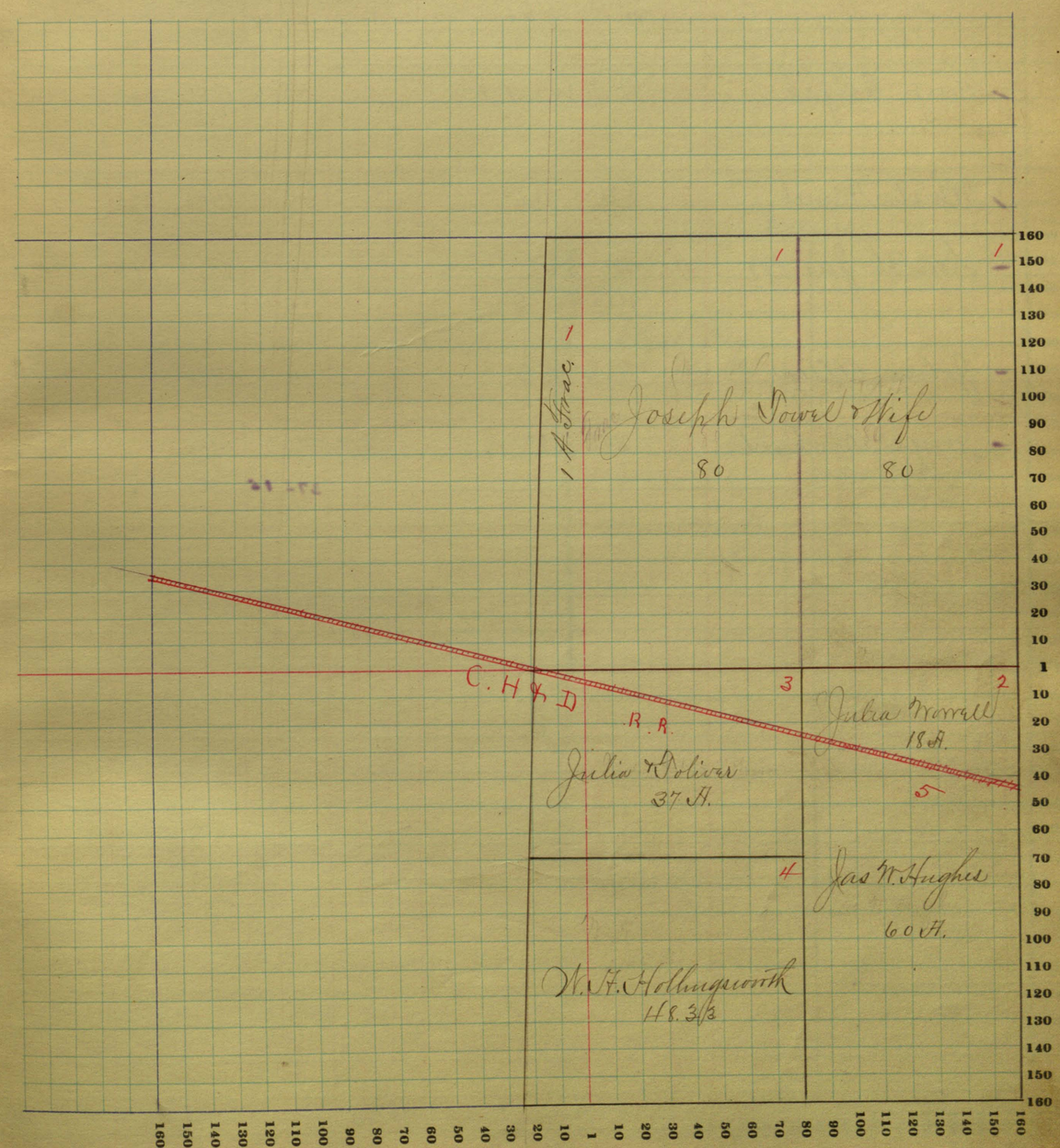

COUNTY, INDIANA, 19

Assessor's Plat-Book for _____ Township, No. _____

Wm. B. Burford, Blank Book Mfr., Indianapolis.

NAMES OF OWNERS.	Number on Plat.	DESCRIPTION.	Section.	Township.	Range.	Acres.	Hundredths.	Value of Lands.	Value of Improvements.	Value of Lands and Improvements.
Hughes John W.	1	NE¼ NE¼	19	16	1E	40		3100	450	3550
" "		Pt E½ NE¼	"	"	"	46	88			
Ray Elijah	2	Pt NW¼ NE¼	"	"	"	45	16	1600	300	1900
Whisler Muret	3	S.W¼ NE¼	"	"	"	41		1495	275	1770
Smith Jas W.	4	W½ SE¼	"	"	"	80		3200	175	3375
		N10 Frc SE¼	"	"	"	10	11			
Jones Allen	5	NE¼ SE¼				40		1400		1400
Jones Richard	6	SE¼ SE¼	"	"	"	40		1400		1400
						373	15			
						343	15			

SECTION No. 19

Congressional Township No. 16, R. 1E

SCALE: Forty rods to an inch, or ten rods to a space, Congress Land, which is one mile square for a section

Number of acres in this section, according to the United States Survey, _____



COUNTY, INDIANA, 1911

Assessor's Plat-Book for _____ Township, No. _____

Wm. B. Burford, Blank Book Mfr., Indianapolis.

NAMES OF OWNERS.	Number on Plat.	DESCRIPTION.	Section.	Township.	Range.	Acres.	Hundredths.	Value of Lands.	Value of Improvements.	Value of Lands and Improvements.
Hufford Mary J.	1	Pt NE4 SE4	20	16	18	36	95	1990		1990
" "		Pt NE4 NE4	"	"	"	3	25			
" "		Pt SE NE4	"	"	"	14	52			
Flynn John	2	Pt SE4 NE4	"	"	"	28	48	920		920
Hendrickson Israel	3	NW4 NE4	"	"	"	40		1460		1460
Hughes John O.	4	NE4 NW4	"	"	"	40		1460		1460
Hufford Mary E.	5	SW4 NE4	"	"	"	40		2885	500	3385
" "	"	SE4 NW4	"	"	"	40				
Moore Pearl	6	W2 NW4	"	"	"	80		2885		2885
" "	"	Pt SE4 SE4	"	"	"	7	50	265		265
Jones Thomas B.	7	NW4 SW4	"	"	"	40		7700	500	8200
" "	7	NE4 SW4	"	"	"	40				
" "	7	SW4 SW4	"	"	"	40				
" "	7	SE4 SW4	"	"	"	40				
" "	7	SW4 SE4	"	"	"	40				
Hadley John V	8	NW4 SE4	"	"	"	40		1460		1460
Moore John F	9	Pt SE4 SE4	"	"	"	32	50	1160	100	1260
Runion Mary J.	11	Pt NE4 SE4	"	"	"	10		360	100	460
Campbell Rhoda	12	Pt NE4 SE4				10		360		360
Jones Lewis	13	E2 NE4 SE4				20		725	350	1075
						643	20			

SECTION No. 20

Congressional Township No. 16, R. 18

SCALE: Forty rods to an inch, or ten rods to a space, Congress Land, which is one mile square for a section

Number of acres in this section, according to the United States Survey, _____



COUNTY, INDIANA, 1911

Assessor's Plat-Book for ..... Township, No. .....

Wm. B. Burford, Blank Book Mfr., Indianapolis.

NAMES OF OWNERS.	Number on Plat.	DESCRIPTION.	Section.	Township.	Range.	Acres.	Hundredths.	Value of Lands.	Value of Improvements.	Value of Lands and Improvements.
Hadley John V.	1	NE4	29	16	1E	160		5760		5760
Worrell Hannah J	2	NE4 NW4	"	"	"	40		1420	200	1620
Shaffer John	3	NW4 NW4	"		"	40		1400		1400
Smith Alex F.	4	S2 NW4	"		"	80		2840	200	3040

320

SECTION No. 29

Congressional Township No. 16, R. 1E

SCALE: Forty rods to an inch, or ten rods to a space, Congress Land, which is one mile square for a section

Number of acres in this section, according to the United States Survey, ...



COUNTY, INDIANA, 19

Assessor's Plat-Book for ..... Township, No. .....

Wm. B. Burford, Blank Book Mfr., Indianapolis.

	NAMES OF OWNERS.	Number on Plat.	DESCRIPTION.	Section.	Township.	Range.	Acres.	Hundredths.	Value of Lands.	Value of Improvements.	Value of Lands and Improvements.
Plat 1	James Mary A.	1	Lot 1. Block, 1.						Lots 160	600	650
	" " "		Pt 2 " 1								
	Stanley John M.	2	Pt 2 " 1						100	400	500
	Junkin Emma	3	Lot 3 " 1						125	600	725
	Parker Elwood R.	4	Pt " 4 " 1						100	500	600
	Kenny Melvina Hrs	5	" 1 " 2						150	750	900
	Dunn A. C.	6	" 2 " 2						125	550	675
	Jones Samuel & Wife	7	" 3 " 2						125	200	325
	"	"	Pt S W¼ S W¼	31	17	18		18			
	Olson Charles J.	8	Lot 4 Blk 2						325	1075	1400
	" " "	"	Pt 5 S W¼ S W¼ 6					07			
	Osborne Wm. B.	9	Lot 4 Blk 3 - 24 Osbornes add.						200	575	775
	Dillon R. L.	10	" 2 " 3 11-12 "						125	500	975
	Rammel Lewis & Wife	"	Pt. S.E.	36	17	IW	7		350		
		11	Lot 3 " 3						125	50	175
	English George	12	" 4 " 3						200	800	1000
	Huddleston Mary E.	13	" 4 " 4						275	450	725
	"	"	Pt " 5 " 4 - Lot								
	Jordan John A.	14	16-17 " 3-2-1 - 4 Hs & C add. 4						400	600	1700
	"	"	E Pt " 5 " 4								
	Simmons James	15	Pt N E¼ " 4 " 5	1	16	IW	16	85	700		
	"	"	W Pt " 5 " 5						175	400	575
	Dugan Mary	16	" 3 " 5						175	700	875
	"	"	E Pt " 5 " 5								
	Surber A. A.	17	" 2 " 5						200	575	775
	"	"	N Pt " 6 " 5								
	Sawyer E. N.	18	Pt " 1 " 5						75	925	1800
	Terrell Anna J.	19	Pt N E Frac S Pt " 1 " 5	1	16	IW	5		200	500	
									75	500	575
	Nells Matthew	20	S W E¼ 6 " 5						100	200	300
	Haymith Milton	21	" 4 " 6						150	1250	1400
	Hale Mary J.	22	" 3 " 6						125	250	375
	Sallee Minnie B.	23	" 2-1 6						225	500	725
	Stanley Tighman	24	Pt N W¼ No Frac.	6	16	IE		14	75	450	525
	Hubbard William	25	" N W¼ N E¼ Fr.	"	"	"			100	350	625
	"	"	S ¾ Lot 5-6 6						100	75	
	Stanley Howard		Pt 4 Blk 1						75	425	500

SECTION No. .....

Congressional Township No. ....., R.

SCALE: Forty rods to an inch, or ten rods to a space, Congress Land, which is one mile square for a section.
Number of acres in this section, according to the United States Survey, ...



COUNTY, INDIANA, 19

Assessor's Plat-Book for ..... Township, No. .....

Wm. B. Burford, Blank Book Mfr., Indianapolis.

	NAMES OF OWNERS.	Number on Plat.	DESCRIPTION.	Section.	Township.	Range.	Acres.	Hundredths.	Value of Lands.	Value of Improvements.	Value of Lands and Improvements.
			Hadley & Cundiff add.								
Plat 2	Jordan Sarah J.	26	Lots 1-2-14-15-18-19						575	400	975
"	Griffith Angeline	27	3. H. & 6.						125	300	425
"	Williamson Fannie	28	4 H. & 6.						175	75	200
" 4	Haynes F. A.	29	5-6 H & 6. Add.	Lots		Osborne	Add.		250	500	750
	"	"	6-15-16	"			"				
" 4	Nates John T.	30	7-8- H. & C. add.	13-14			"		250	475	725
" 2	Phillips Melville & Wife	31	Pt. NW4 NW4	Sec 36	Th. 17	R. 1W		50	205	375	580
" "	"	"	Lot 9-10 H & C.								
"	Milam William H.	32	Pt. N2 NE4	1	16	1W.	1		150	100	250
"	Holley John	33	Pt N2 NE4 23-24 " "	36	17	1W	1	25	150		150
"	Kirk Sarah J.	34	11-12-13-20-21-22. H & C.						450		450
"	Jordan Sarah J.	35	Pt. NE4	1	16	1W.	3				
	"	"	Pt SW4 SW4	36	17	1W.					
	Proctor Kate	36	Pt. SE4	"	"	"	1	62			
1	~~John A Jordan~~	~~37~~	~~Pt NE4~~	~~1~~	~~16~~	~~1W.~~	~~16.85~~				
2	"	38	" "	1	16	1W	3				
1	Tansel K. S. & R. N.	39		31	17	1E		25			
	" " "	"		6	16	1E		35			
1	Huddleston Mary Eliza	40	Pt NW4 Frac NE4	6	16	1E		16	125	300	425
	"	"	Pt NW Fr NE4	"	"	"		10			
1	Wills, Mary M	41	Pt W2 NE Fr.	"	"	"		50	125	350	475
1	Osborne, John H	42	Pt W2 NE Fr	"	"	"		62	125	400	525
1	Parker Martha	43	Pt N.W. Frac NE4.	"	"	"		37	110	350	460
1	Foit William	44	Pt NW4 NE4	"	"	"		40			
1	Watts Lizzie	46	Pt NE4 Fr	"	"	"	1				
1	Ashby John	47	Pt. Pt NE4 NE4	1	16	1W.		50	100	225	325
"	"	"	Pt. N2	6	"	1E					
		"	Pt N2 NE4	6	"	"					
2	Smith A J & Wife	48	Pt NE4 Fr	1	16	1W	1	54	150	400	550
"	"	"	Pt S.W4 NE4	6	"	1E					

SECTION No. .....

Congressional Township No. ..... , R.

SCALE: Forty rods to an inch, or ten rods to a space, Congress Land, which is one mile square for a section

Number of acres in this section, according to the United States Survey, ...

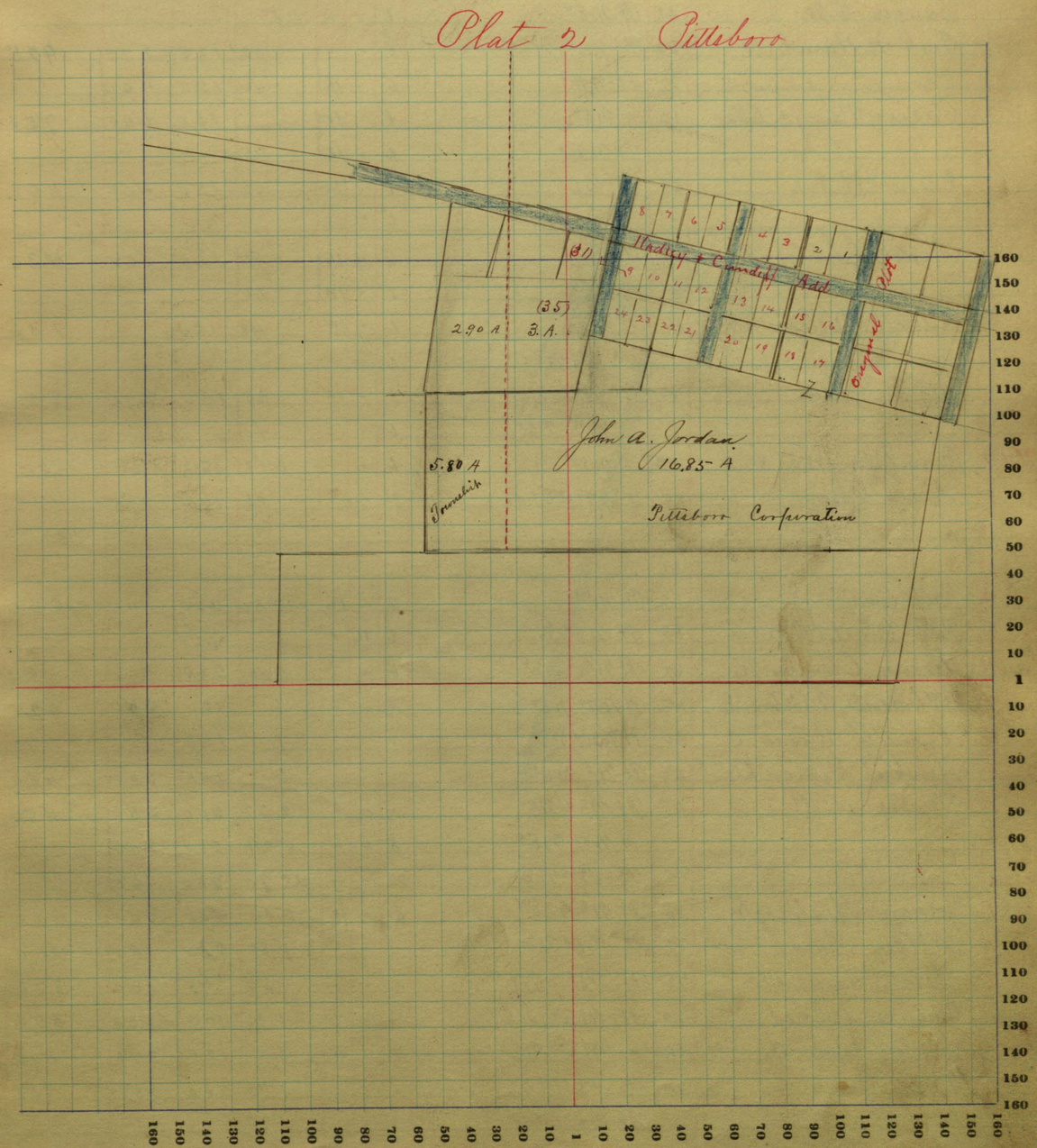

COUNTY, INDIANA, 19

Assessor's Plat-Book for Township, No.

Wm. B. Burford, Blank Book Mfr., Indianapolis.

	NAMES OF OWNERS.	Number on Plat.	DESCRIPTION.	Section.	Township.	Range.	Acres.	Hundredths.	Value of Lands.	Value of Improvements.	Value of Lands and Improvements.
Plat 3	Noland Richard	49	Pt NW¼ NE¼	1	16	1W		38	75	200	275
" "	Lewis Wm D. & Mary E.	50	Pt E½ NE¼	1	"	1W	16	85	700	575	1275
" "	Sawyer E. N.	51	Pt NE¼	1	"	"	5				
" "	Tout William	52	Pt NE¼ NE¼	1	"	"		52	125	275	925
" "	"	"	Pt NW¼	6	"	1E		40	125	400	
" "	Pierson Nancy & Etta	53	" NE¼	1	"	1W			150	600	750
"	"	"	Pt NW¼	6	"	1E		75			
"	Olsen Urban	54	Pt NE¼ NW¼	1	"	1W		92	150	450	600
		"	" NW¼	6	"	1E					
" "	Kesler Charles E	55	Pt NW Fr	6	16	1E		51	130	300	430
" "		"	" NE¼	1	"	1W		60			
	Terrell William H	56	Pt NE	1	"	1W		48	130		130
		"	Pt NW¼	6	"	"					
" "	Selch Nettie	57	Pt NE¼ NE¼	1	"	1W		25	150	200	350
" "		"	" W½ NE¼	6	"	1E		40			
Plat 1	Brumfield John S.	58	Pt NE¼ Fr.	6	"	"	5	08	350	450	800
" 1	Kiss George	59	" NW¼ SE¼ Fr	"	"	"		25	100	375	475
		60									
		61									
" 1	Ray America J.	62	Pt NE¼	6	"	1E	2	50	250	200	800
" 1	Ray Charles F. & wife	63	Pt NE¼ Fr	6	16	"	5		350		
" 1	Keeny Charles W.	64	Pt NW¼ NE¼	6	"	"	2	50	280	500	780
" 1	McCallister Morton E	65	Pt NW¼ NE¼	"	"	"	1		125	300	425
" 1	Cundiff Susan A	66	Pt NW¼ NE¼	"	"	"	1		125	350	475
" 1	Jenkins George D.	67	Pt W½ NE¼	"	"	"	2		250	500	750
" 1	Weaver A. C.	68	Pt NE¼ NE¼	"	"	"	2	77	200	350	2450
"		"	Pt W½ NE¼	5	"	"	5	29	200	700	
"		"	Pt SW¼ NE¼	28	"	"	28	90	1200	400	
" 1	Jordan Hester N	70	Pt NE¼ NE¼	6	"	"	6	03	400	500	900
" 1	McBee Sarah	71	Pt NE¼ NE¼	"	"	"	1	50	250	150	400
" 1	Selch Samuel	72	Pt NE¼ NE¼	"	"	"		50	75	300	375
" 1	Walters Alfred	73	Pt NE¼ SE¼	"	"	"	1	75	100	250	350
" 1	Holley John A	75	" NE¼ NE¼	"	"	"	1		125	375	500
" 1	Moore James E	76	Pt W½ NE¼	"	"		1	75	200	550	750
		"	~~Pt NE¼ NE¼~~	"	"						

SECTION No.

Congressional Township No. , R.

SCALE: Forty rods to an inch, or ten rods to a space, Congress Land, which is one mile square for a section.
Number of acres in this section, according to the United States Survey,

Plat 3 Pittsboro Corporation

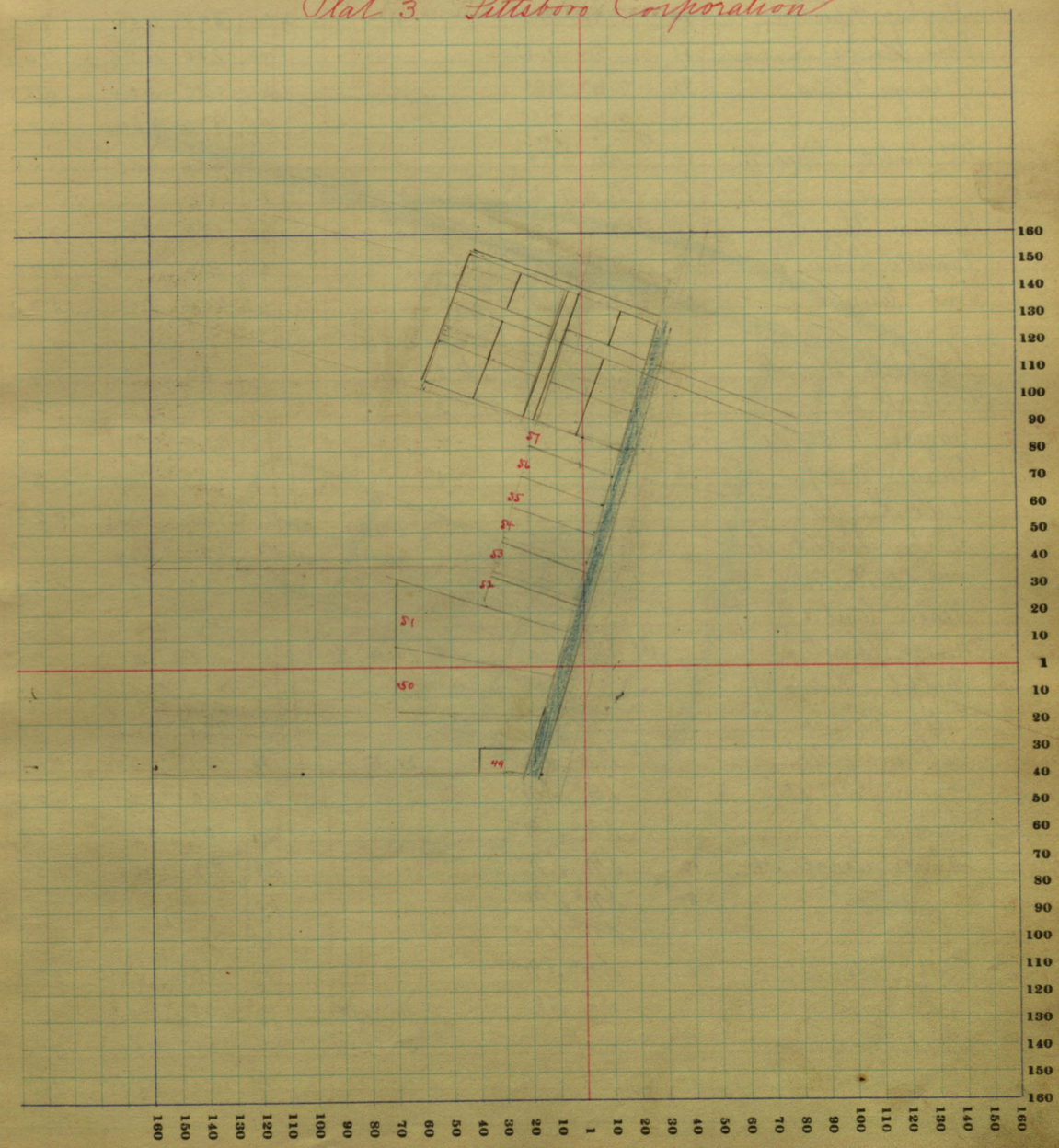

COUNTY, INDIANA, 19

Assessor's Plat-Book for ..... Township, No. .....

Wm. B. Burford, Blank Book Mfr., Indianapolis.

	NAMES OF OWNERS.	Number on Plat.	DESCRIPTION.	Section.	Township.	Range.	Acres.	Hundredths.	Value of Lands.	Value of Improvements.	Value of Lands and Improvements.
Plat 1	Junkin Oliver P.	77	Pt NE¼ NE¼ -	6	16	16	1	84	150	250	400
" 1	Waters Isaac B.	78	Pt NE¼ NE¼	"	"	"	1	44	150	300	450
" 1	McConnaha Rebecca	50	" NW¼ NE¼	"	"	"	2	58	275	550	825
" 1	Gentry Martin	79	" NW¼ NE¼	"	"	"	2	60	300	600	900
" 1	Ellis Nancy J.	81	" NW¼ NE¼	"	"	"	1	45	250	450	700
" 1	Hessian Miles	82	" NW¼ NE¼	"	"	"	1	51	175	350	525
" 1	French John S.	83	" NW¼ NE¼	"	"	"		40	175	350	575
" 1	McClintock Chas W.	84	Pt " " SW¼ NW¼ NE¼	"	"	"		40 50 87	550	500	1050
Plat 4	"	"	" Pt. S.W. SW¼	31	17	"	7	16			
" 4	Junkin Alonzo J.	85	Pt NW¼ NE¼	6	16	"		25	125	850	975
" 4	Neaville Louisa C.	86	" NW¼ NE¼	"	"	"		20	125	650	775
	Tout Eliza		Parkis add 1 - S½ 2 Lot						200	300	500
	"		" " N½ 2								
	Campbell Mary F		" " S½ 3						65	75	140
	Tout L D.		" " N½ 3						65	125	190
	Jaques E & Co		" " 4						125	700	825
	Turner W. Y		" " 5						125	400	525
	Watts Lizzie		" " 6						125	325	1025
	Surber David A		Pt NE¼ Sec " " 7	6	16	15			125 125 125	450 625	750
	Huddleston Mary E		" " 8						125	350	475
	Neaver Carl & Nora J		" " 9						125	600	725
	Neaver Carl		Pt E½ SE¼	31	16	16	2		75	50	125
	Griffith Andrew J.		" " 10-11						250	375	625
	Pedigo Lasena		" " 12						125	300	425
Plat 4	Kellum J. M.	1	Pt S.W¼ S.W¼	31	17	16		75	160	450	610
" "	Hedge Polly Ann	2	" SW¼ SW¼	"	"	"		20	100	325	425
" "	Simmons A. L.	3	" S.W¼ S.W¼	"	"	"	1	50	150	550	700
" "	Palmer Isaac H.	12	" S.W¼ S.W¼	"	"	"		38	350	1300	1650
" "	"	5	" S.W¼ S.W¼	"	"	"		60			
" "		13	" S.W¼ S.W¼	"	"	"		23			
" "	Pratt Jas. A.	6	" S.W¼ S.W¼	"	"	"		37	100	300	575
" "	" " "		" S.E. SE¼	36	17	16	270		175		
" "	Bradshaw Lucy E.	7	" SE¼	31	17	16		30	125	250	375
" "	Oliver Leroy P.	8	S.W¼ S.W¼	"	"	"		40	150	800	950

SECTION No. .....

Congressional Township No. ....., R. .....

SCALE: Forty rods to an inch, or ten rods to a space, Congress Land, which is one mile square for a section

Number of acres in this section, according to the United States Survey, ...

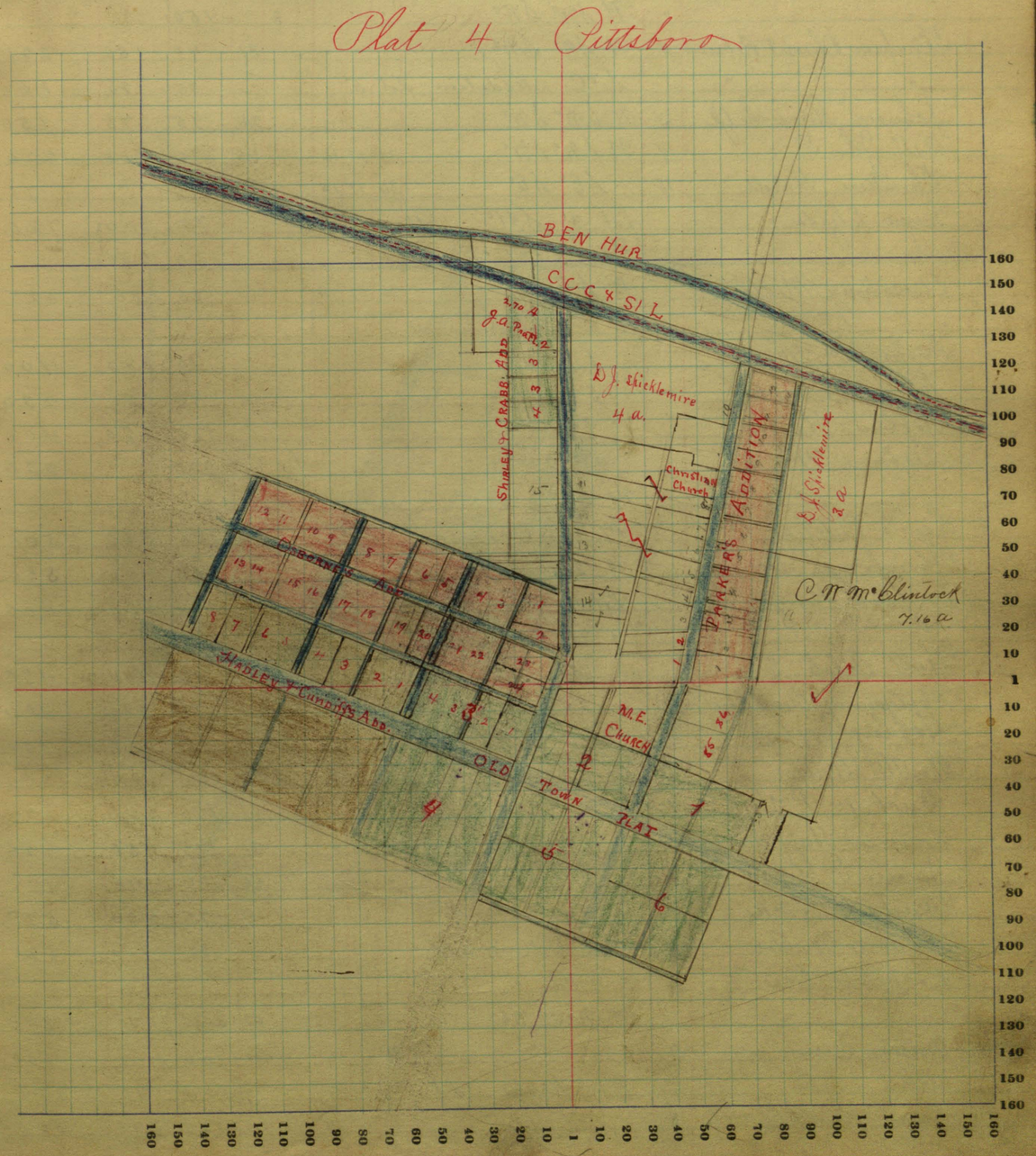

COUNTY, INDIANA, 19

Assessor's Plat-Book for ..... Township, No. .....

Wm. B. Burford, Blank Book Mfr., Indianapolis.

	NAMES OF OWNERS.	Number on Plat.	DESCRIPTION.	Section.	Township.	Range.	Acres.	Hundredths.	Value of Lands.	Value of Improvements.	Value of Lands and Improvements.
Plat 4	Spicklemire David J.	10	Pt S.W.4 S.W.4	31	17	1E	4		300	600	1050
	"	"	Pt S.W.4 S.W.4	"	"		3		150		
	Thompson Oliver & Rebecca	11	Pt S.W.4 S.W.4	"	"	"		31	75	150	225
	" " "		S.&C addition Lot 5						75	25	100
	Johnson Hannah A.	13	Pt S.W.4 S.W.4					25	75	75	150
	Bell John T.	14	Pt S.W.4 S.W.4	31	17	1E		65	270	1000	1270
	Thompson Harold	15	" S.E.4 S.E.4	36	17	1W	1		75		75
	Payne Elzada		Lot 3 S.&C. Add.						75	300	725
	" "		" 7-8 Osborns "						150	200	
	Armstrong Milton		Pt S.E.4	36	17	1W			225	400	625
	" "		Lot 2-3-4 Osborns Add.								
	Fowler Wm M.		" 1 " "						75	325	400
	Coleman Elizabeth		" 5 " "						75	150	225
	Robbins Herbert		9-10 " "						150	250	400
	Osborne Wm. B.		" "						220		220
	" " "		Pt S.E.4	36	17	1W	4	41			
	Lewis Odelia B		17-18 Osborns add.						150	350	500
	Thornbrough Lucy		19-20 "						150	400	550
	English George		Lot 4 - Blk 3						200	800	1000
	" "		" 21 Osborns Add								
	Pratt Sarah E		" 22 " "						75	400	475
	Montgomery Emaline		" 23 " "						75	225	300
	Holley Joshua		" 3 S.&C. Add.						50	100	150
	Myrtle Fowler		Pt S.W.4 S.W.4	31	17	1E		210	300	900	1200
	Buckner P. Hyten	1	Pt N.2 S.W.4	31	17	1E		81	125	550	675
	Louisian Hallaker	2	Pt S.W.4 S.W.4	"	"	"		31	75	450	525
	James F. Gugg	3	" S.W.4 S.W.4	"	"	"		86	100	75	175
	Curtis C. Hicks	4	" S.W.4 S.W.4	"	"	"		14	175	400	575
	Annie E. Walter	5	1 & 2 Dillons add						125	400	525
	Cockrell Ora	6	3-4-5-6 " "								
	"		Pt N.W.4 N.E.4					02	300	1075	1375
	Waters Susan	7	" " "	31	17	1E		60	100		100
	Albert Dugan		31 - Kirk's add	"	"	"		5	150	175	325
	Samuel Knotley S. & Wife	8	Pt N.W.4 N.E.4					25			
	" "		Pt N.E.4 Frac.	6	16	1E		26	125	375	500
								35			

SECTION No. .....

Congressional Township No. ....., R. .....

SCALE: Forty rods to an inch, or ten rods to a space, Congress Land, which is one mile square for a section.
Number of acres in this section, according to the United States Survey, ...

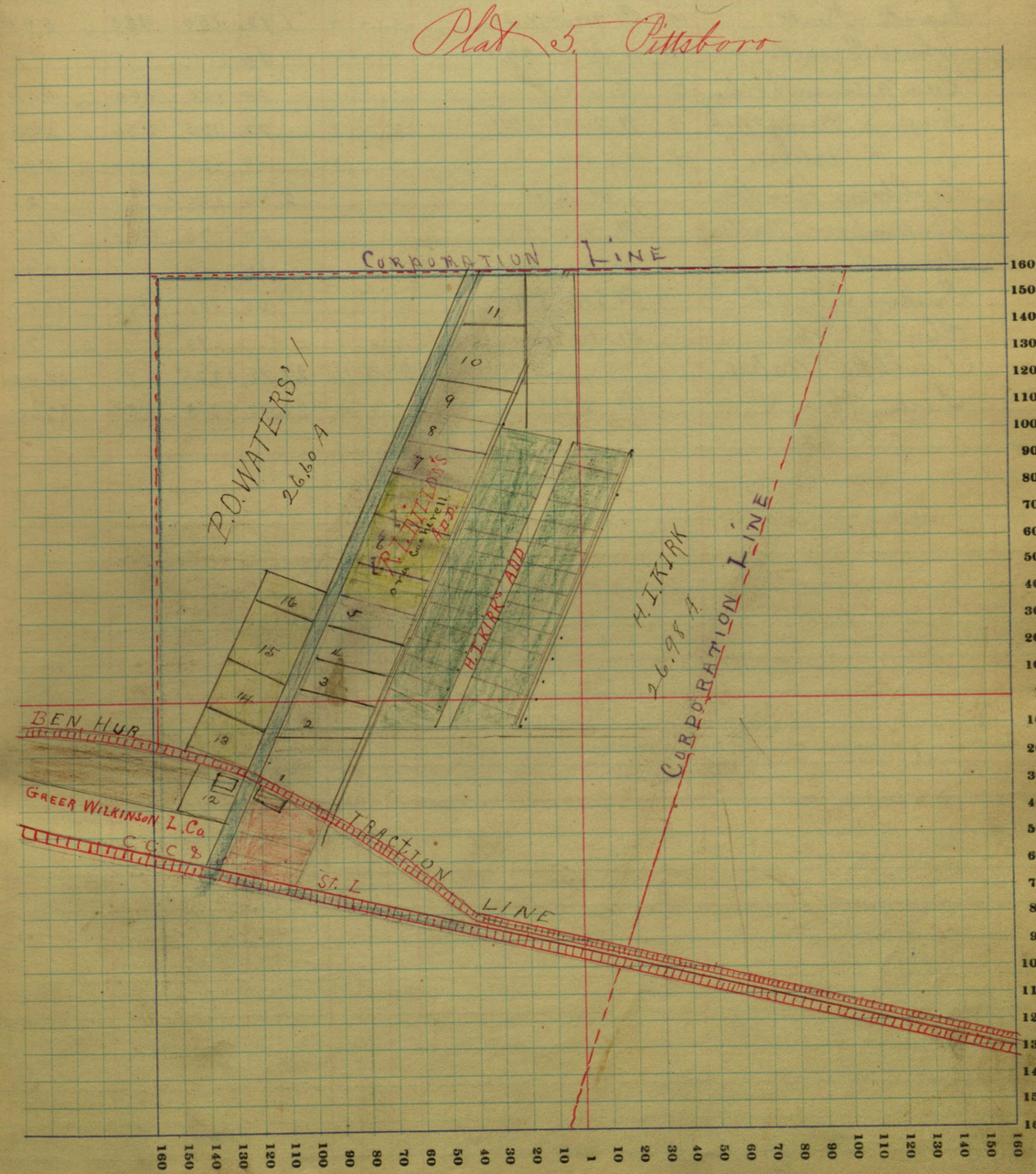

COUNTY, INDIANA, 19

Assessor's Plat-Book for Township, No.

Wm. B. Burford, Blank Book Mfr., Indianapolis.

NAMES OF OWNERS.	Number on Plat.	DESCRIPTION.	Section.	Township.	Range.	Acres.	Hundredths.	Value of Lands.	Value of Improvements.	Value of Lands and Improvements.
Frank Selch	9	Pt N2 of	31	17	1E		35	100	150	250
Frank Kirk	10	Pt NW4 N of	"	"	"	1	12	150	425	575
John S. French	11	" NW4 SW4	"	"	"		40			
Geo Wilkinson Lbr Co.	12	Pt S.W.4	"	"	"		20	100	500	600
Hugh J. Woody & Wife	13	Pt NW4 SW4	"	"	"		22	125	550	675
Erin R. Waters	16	" S.W4	"	"	"		18	125	400	525
Tighlman Lowder		" W4 SW4	"	"	"	2	86	120		120
Scamahorn Walter		Pt NW4 NE4					40	75	400	475
Scamahorn Oscar		Pt NW4 NE4					35	65	525	590
Trustees I O O F.		Pt SW4 S.W4					25	100	900	1000
Glen C. Tolin		21. Osborn add						75		75
Phillip D Waters			31	17	1E	27	75	1225	575	1800
Kirk Henry T.		Pt S.W4	"	"	"	26	98	1215	550	1765

SECTION No.

Congressional Township No. , R.

SCALE: Forty rods to an inch, or ten rods to a space, Congress Land, which is one mile square for a section.
Number of acres in this section, according to the United States Survey,



COUNTY, INDIANA, 1907.

Assessor's Plat-Book for .....

NAMES OF OWNERS.	Number.	DESCRIPTION OF LOTS.	In-Lots.	Out-Lots.	Parts of In-Lots.	Parts of Out-Lots.	No. Sq're or Bl'k.	Value of Lots.	Value of Improvements.	Value of Lots and Improvements.
Dicks Lucretia		Long's Add.	1					70	250	320
" "		" "	2							
" "		Maplewood	1-8-9					105	490	595
Ebert Hiram		Long's Add	3-4					70	150	220
Parker John E.		" "	5-6					70	175	610
" " "		Maplewood	10					40	325	
West Susie		Longs add	7					35		35
Bryant Ora		" "	8-9					70	125	195
Hayden Frank		" "						35		35
Hughes Fred			10					35		35
Harris Hattie		Herings add	1					35	65	100
		"								
Roach Margaret		" "	2-3					180	50	230
		" "	4-5 6-7							
Fisher Jasper		Maplewood	2					35	175	210
Williamson Rosa		"	3-4					70	200	320
" "		"	6-7					50		
Duncan Charles		"	5					25	200	225
Griffith Fred		"	11					35	65	100
Gentry Richard		"	12					35	50	85
Tharp John D.		"	14					40	60	100
Long Lucinda		"	15-16					80	110	190
Hughes John W.		"	17					35	65	100
Hayden Frank		"	18					35	65	100