ASSESSOR'S PLAT BOOK.

Middle Township.

Hendricks County.

1922

Hendricks COUNTY, INDIANA, 1922

Assessor's Plat-Book for Middle Township, No.

Wm. B. Burford, Blank Book Mfr., Indianapolis.

NAMES OF OWNERS	Number on Plat	DESCRIPTION	Section	Township	Range	Acres	Hundredths	Value of Lands	Value of Improvements	Value of Lands and Improvements
Riley Schenck	1	N2 NE4 NE4	17	17	16	20		1800	720	2520
Isaac Schenk	2	Pt NE4 SE4	"	"	"	25	33	5870	1200	7070
" "	"	Pt SE4 NE4	"	"	"	18	67			
" "	"	Pt SW4 NE4	"	"	"	20				
James B. Schenck	3	S2 NE4 NE4	"	"	"	21	30	1890	720	4410
" " "	3	N2 SE4 NE4	"	"	"	20		1800		
Ernest Schenck	4	Pt W2 NE4	"	"	"	44		3990	800	4790
Delia & Catherine Hession	5	NE4 NW4	"	"	"	40		3600	1200	6600
" " " "	"	E2 NW4 NW4	"	"	"	20		1800		
Thomas Mullen	6	W2 NW4 NW4	"	"	"	20		1800	2500	8890
" "	"	SW4 NW4	"	"	"	40		3600		
" "	"	Pt NW4 SW4	"	"	"	11		990		
W. Earl Dillon	7	SE4 NW4	"	"	"	40		3600	1500	5625
" "	"	Pt E2 NE4 SW4	"	"	"	11	54	925		
Shannon Frederick	8	Pt SW4	"	"	"	81	46	7350	1500	10390
" "	"	Pt W2 NE4 SW4	"	"	"	16		1540		
Victoria Faught	9	Pt E2 SW4	"	"	"	40		3600	1500	5100
Martin L Johnson	10	W2 W2 SE4	"	"	"	40		3600	300	3900
Albert Wiley & Wife	11	E2 W2 SE4	"	"	"	40		3600	500	4100
~~Wm J. Metzger~~ Lettelon Wyatt & Wife	12	Pt E2 SE4	"	"	"	54	66	4920	1800	6720
John Rosenbauer	13	Pt E2 NE4	"	"	"	16		1440		1440

SECTION No. 17

Congressional Township No. 17, R. 16.

SCALE: Forty rods to an inch, or ten rods to a space, Congress Land, which is one mile square for a section.

Number of acres in this section, according to the United States Survey,

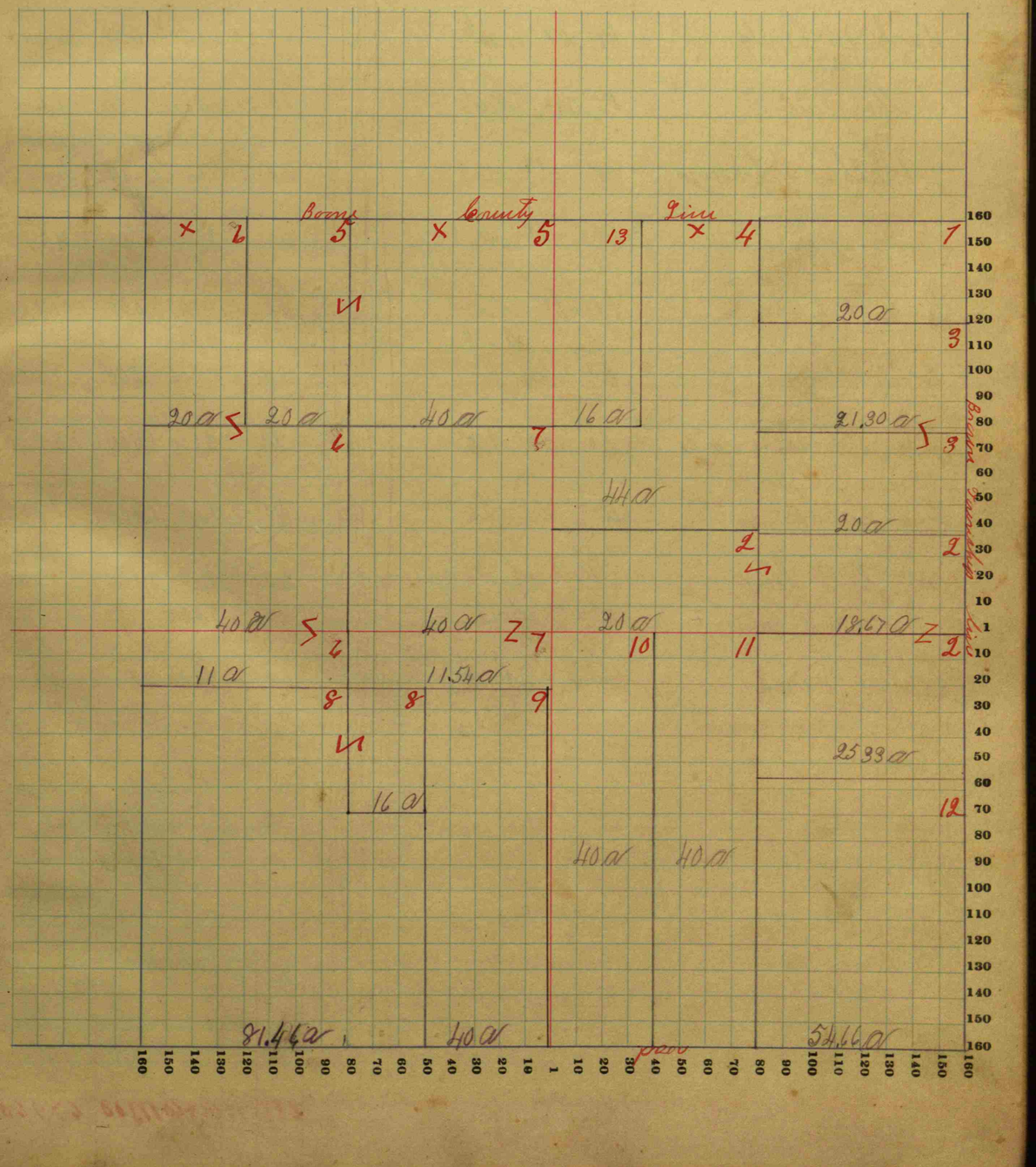

_____ COUNTY, INDIANA, 19____

Assessor's Plat-Book for _____ Township, No. _____

Wm. B. Burford, Blank Book Mfr., Indianapolis.

NAMES OF OWNERS	Number on Plat	DESCRIPTION	Section	Township	Range	Acres	Hundredths	Value of Lands	Value of Improvements	Value of Lands and Improvements
~~Ellen Dugan~~ Thomas Mullen	1	Ne 4 Ne 4	18	17	12	40		3,600		3,600
Henry Collin heirs,	2	Nw 4 Ne 4	"	"	"	40		3,600	300	3,900
Hugh McCurdy	3	Pt N 2 Nw 4	"	"	"	67	33	6060	600	6,660
Stella Suiter	4	Pt W 2 Nw 4	"	"	"	16	19	1460		1,460
Johnathan Pitzenberger	5	N 2 S 2 Ne 4	"	"	"	40		3,600	1200	4800
Grover Grace Bray	6	S 2 S 2 Ne 4	"	"	"	40		3,600	600	4200
Richard L Dillon	7	Pt S 2 Nw 4	"	"	"	68	25	6,140	2,000	11,740
" " "	"	Nw 4 Nw 4	"	"	"	40		3,600		
Ellen Dugan	8	E 2 Sw 4	"	"	"	80		7,200	500	7,700
James Thompson & wife	9	E 2 W 2 Se 4	"	"	"	40		3,600	1400	5,000
L. O. Imber	10	W 2 W 2 Se 4	"	"	"	40		3,600	1400	5,000
Wm L. Dillon	11	Ne 4 Sw 4	"	"	"	40		3,600	2,500	9,700
" " "	"	Sw 4 Sw 4	"	"	"	40		3,600		
Nancy Veach	12	Se 4 Sw 4	"	"	"	40		3,600	600	4,200

SECTION No. 18

Congressional Township No. 17, R. 12.

SCALE: Forty rods to an inch, or ten rods to a space, Congress Land, which is one mile square for a section.

Number of acres in this section, according to the United States Survey, _____

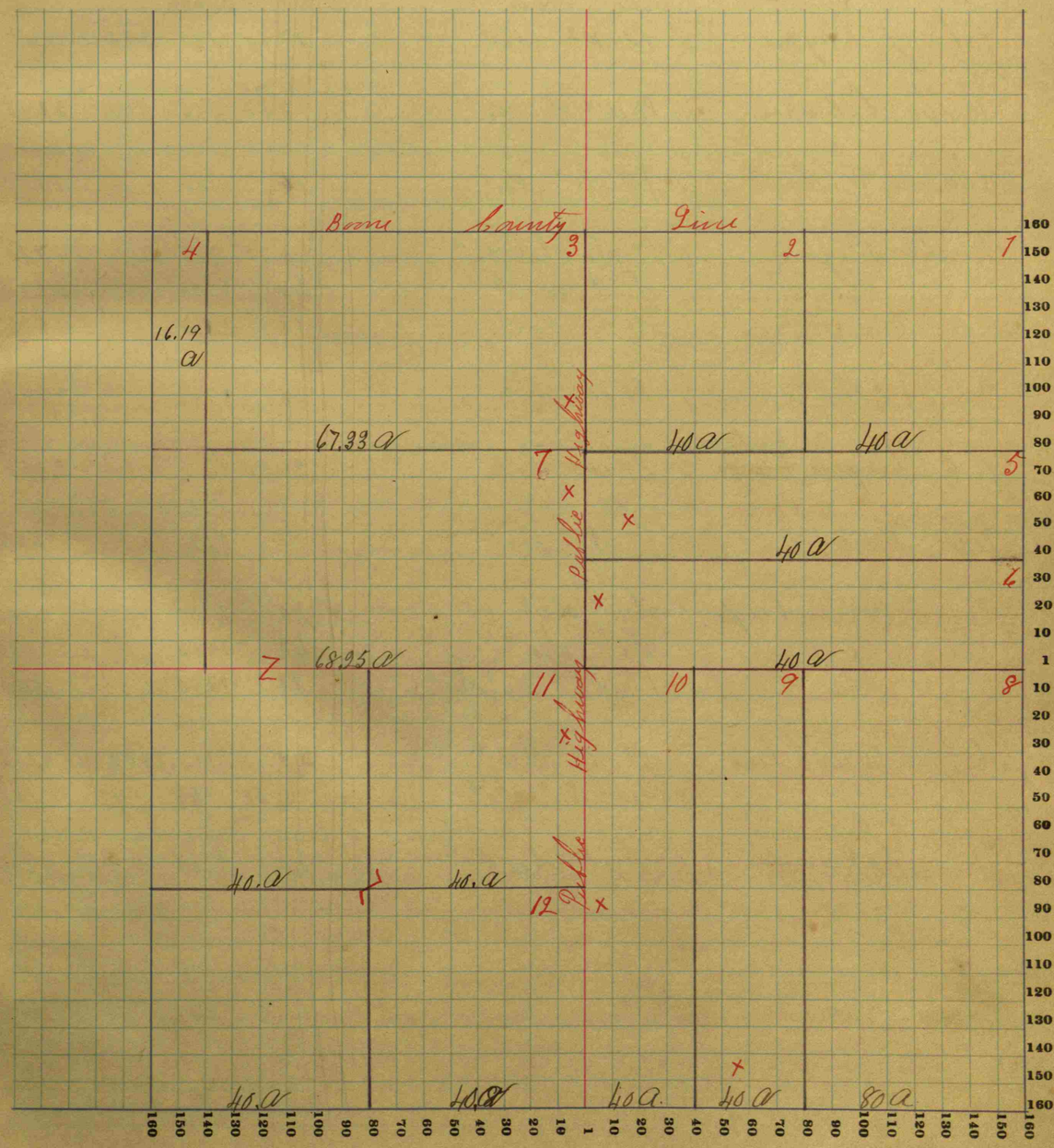

COUNTY, INDIANA, 19

Assessor's Plat-Book for Township, No.

Wm. B. Burford, Blank Book Mfr., Indianapolis.

NAMES OF OWNERS	Number on Plat	DESCRIPTION	Section	Township	Range	Acres	Hundredths	Value of Lands	Value of Improvements	Value of Lands and Improvements
John W. Smith	1	Ne 4 Ne 4 f. ave.	19	17	12	48		4440	1200	5640
Patrick Dugan	2	Nw 4 Ne 4	"	"	"	40		3700	1500	8900
" "		Ne 4 Nw 4				40		3700		
John, J. Dugan	3	Pt W2 Nw 4	"	"	"	77	75	7190	300	7490
Willis Coleman	4	Pt W2 Se Ne 4	"	"	"	8	73/50	745	300	*1065
Sherman Frederick	5	Pt Se 4 Ne 4	"	"	"	16		1540		1540
Martin Dugan	6	Pt S2 Se 4 Ne 4	"	"	"	7	75	715		715
" "	"	Sw 4 Ne 4	"	"	"	40		3700	1500	5200
" "	"	Se 4 Nw 4	"	"	"	38		3515		3515
Mary + Ella Feeney	7	Pt E2 Se 4	"	"	"	43		3980		3980
J. C Thompson ~~& wife~~	8	Pt W2 Se 4	"	"	"	39	50	3655		3655
Peter Feeney	9	Pt Se 4 Se 4	"	"	"	37		3420		3420
Colard Warren + wife	10	Sw 4 Se 4	"	"	"	40		3700	800	4500
" " "		Se 4 Sw 4				40		3600		3600
" " "		Pt Ne 4 Ne 4 Sw 4	"	"	"	21		1890		1890
Elijah Vrach heirs	11	Pt W2 Sw 4	"	"	"	58		5365	1000	6365
		Sand Se 4 Ne 4	"	"	"		50	45		45
John K Bateman ~~Frankie Randle~~	12	Sw 4 Sw 4	"	"	"	40		3600		3600
						634	71	67765	4300	~~72065~~ 64055

SECTION No. 19

Congressional Township No. 17, R. 12 E.

SCALE: Forty rods to an inch, or ten rods to a space, Congress Land, which is one mile square for a section.

Number of acres in this section, according to the United States Survey,

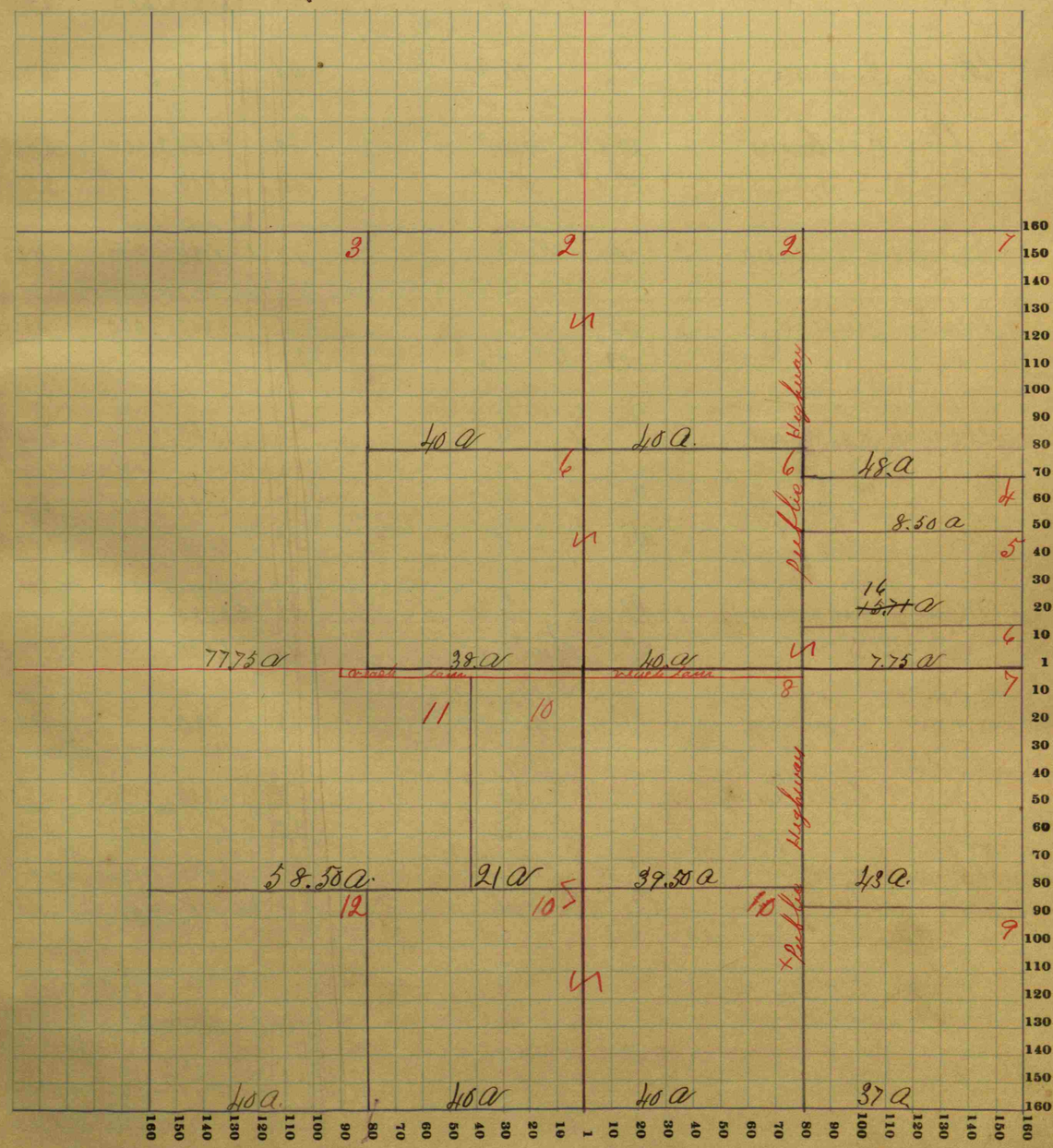

COUNTY, INDIANA, 19

Assessor's Plat-Book for Township, No.

Wm. B. Burford, Blank Book Mfr., Indianapolis.

NAMES OF OWNERS	Number on Plat	DESCRIPTION	Section	Township	Range	Acres	Hundredths	Value of Lands	Value of Improvements	Value of Lands and Improvements
Littleton Wyatt & Wife ~~Wm J. Metzger~~	1	Ne4 Ne4	20	17	1E.	40		3,600		3,600
Martin L. Johnson	2	Nw4 Ne4	"	"	"	40		3,600		
" "	"	N2 Sw4 Ne4	"	"	"	20		1,800	1,500	6,900
W. W. Beaman	3	Sw4 Ne4	"	"	"	40		3,500	900	4,400
Arthur Roseboom	4	Ne4 Nw4	"	"	"	40		3,600	2,000	5,600
" "	"	Se4 Nw4	"	"	"	40		3,600		3,600
Sherman Frederick	5	W2 Nw4	"	"	"	79	12	7120	800	7,920
Martin Hession	6	Ne4 Se4	"	"	"	40		3,600	1,000	4,600
" "	"	N2 Se4 Se4	"	"	"	20		1,800		1,800
Thomas Noland	7	S2 Se4 Se4	"	"	"	20		1,850	1,000	2,850
John Feeney Jr.	8	Pt W2 Se4	"	"	"	48		4,320	1,200	5,520
" "		S2 Sw4 Ne4	"	"	"	20		1,800		1,800
Thos-Mary & Julia Casserly	9	Pt Sw4 Se4	"	"	"	32	30	2,985	1,200	4,185
" "		Se4 Sw4	"	"	"	40		3,700		3,700
~~Thomas Casserley~~	"	Pt S2 Ne4 Sw4	"	"	"	10		920		920
Mary & Ella Feeney	10	Pt W2 Sw4	"	"	"	47		4,230		4,230
" " "	10	Pt Ne4 Sw4	"	"	"	30		2,700	1800	4,500
Peter Feeney	11	Pt W2 Sw4				28		2,590		2,590
John Joe Feeney son of Peter	12	Pt W2 Sw4				5		450		450
						639	42	57,765	11,400	69,165

SECTION No. 20

Congressional Township No. 17, R. 1 E.

SCALE: Forty rods to an inch, or ten rods to a space, Congress Land, which is one mile square for a section.

Number of acres in this section, according to the United States Survey,



COUNTY, INDIANA, 19

Assessor's Plat-Book for Township, No.

Wm. B. Burford, Blank Book Mfr., Indianapolis.

NAMES OF OWNERS	Number on Plat	DESCRIPTION	Section	Township	Range	Acres	Hundredths	Value of Lands	Value of Improvements	Value of Lands and Improvements
Thomas Noland	1	NE^4 NE^4	29	17	16	40		3,700		3,700
Thomas Casserly	2	NW^4 NE^4	"	"	"	40		3,700	1,500	5200
" "	"	SE^4 NE^4	"	"	"	40		3,600		3,600
John T Linton	3	Pt NE^4 NW^4	"	"	"	38		3,515	1,000	4,515
Mary A Linton	4	W^2 NW^4	"	"	"	80		7,200	1,000	8,200
~~John M Halloway~~ Paul O Canary	5	SW^4 NE^4	"	"	"	~~39~~ 40	48	3,700	800	4,500
Paul O. Canary	5a	Pt SE^4 NW^4	"	"	"	21	78	2,015	200	2,215
Mary J Julia Casserly	6	Pt E^2 NW^4	"	"	"	21		1,940		1,940
Harvey Vidato	7	E^2 E^2 SE^4	"	"	"	40		3,700	1,800	5,500
Hathen Groover	8	Pt N^2 SE^4	"	"	"	60		5,400	1,000	6,400
A. L. Weaver	9	Pt S^2 SE^4	"	"	"	60		5,400		5,400
Wm L Hancock	10	Pt E^2 SW^4	"	"	"	37		3,145	400	3,545
Porter Weaver & wife	11	Pt E^2 SW^4	"	"	"	43	66	3930	800	4730
Frank A Haynes	12	Pt W^2 SW^4	"	"	"	70	83	6475	1,400	7875
Effie Waters & husband	13	Pt NW^4 SW^4	"	"	"	7	84	720	1200	1920
						~~639~~ 639	59	58,140	11300	69,440

SECTION No. 29

Congressional Township No. 17, R. 16

SCALE: Forty rods to an inch, or ten rods to a space, Congress Land, which is one mile square for a section.

Number of acres in this section, according to the United States Survey,



COUNTY, INDIANA, 19

Assessor's Plat-Book for Township, No.

Wm. B. Burford, Blank Book Mfr., Indianapolis.

NAMES OF OWNERS	Number on Plat	DESCRIPTION	Section	Township	Range	Acres	Hundredths	Value of Lands	Value of Improvements	Value of Lands and Improvements
Peter Feeney	1	Ne¼ Ne¼	30	17	12	40		3,700	2,000	5,700
Chester A. Parker	2	Se¼ Ne¼	"	"	"	40		3,700	1,000	4,700
Robert E. Parker	3	W½ Ne¼	"	"	"	80		7,400	4,500	11,900
" "	"	Pt w½ Se¼	"	"	"	43		3,975		3,975
Alvarian Gragg et al	4	N½ fr. Nw¼	"	"	"	78	50	7,065	300	7,365
Riland Halfaker	5	Se¼ Nw¼	"	"	"	40		3,800	2,500	6,300
Logan Halfaker	6	Sw¼ Nw¼	"	"	"	40		3,700		3,700
Otis F. Watters	7	Pt Ne¼ Se¼	"	"	"	32	37	2,995		2,995
Effie Waters & husband	8	Pt Nw¼ Se¼	"	"	"	3	88	360		360
Jessie Wills Jr.	9	S½ Se¼	"	"	"	80		7,400	1,400	8,800
Thomas Kinney	10	E½ Sw¼	"	"	"	157	66	14,585	2,000	16,585
						633	41	58,680	13,700	72,380

SECTION No. 30

Congressional Township No. 17, R. 16.

SCALE: Forty rods to an inch, or ten rods to a space, Congress Land, which is one mile square for a section.

Number of acres in this section, according to the United States Survey,

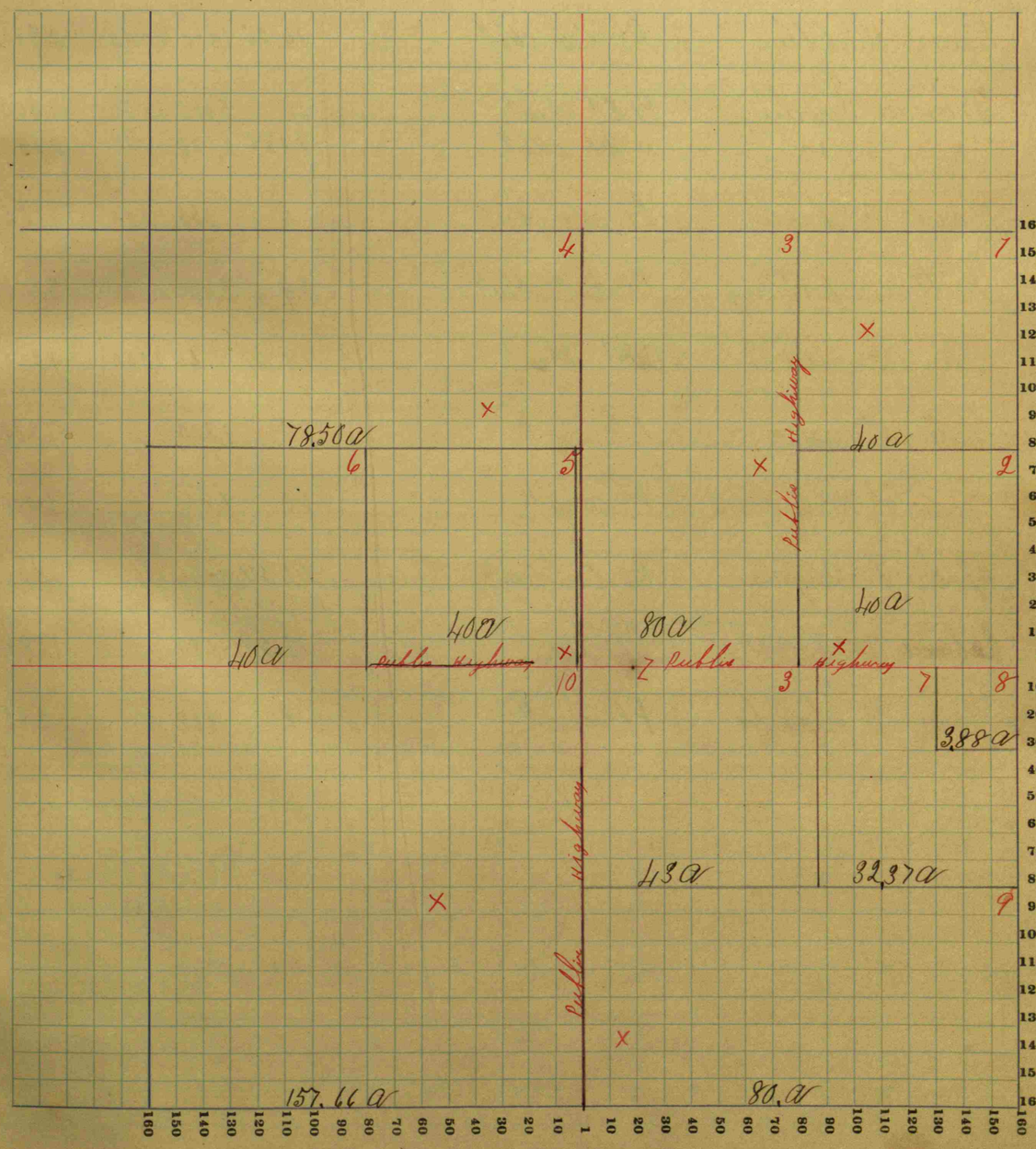

COUNTY, INDIANA, 19

Assessor's Plat-Book for Township, No.

Wm. B. Burford, Blank Book Mfr., Indianapolis.

NAMES OF OWNERS	Number on Plat	DESCRIPTION	Section	Township	Range	Acres	Hundredths	Value of Lands	Value of Improvements	Value of Lands and Improvements
Evalina Warnick	1	Pt E2 Ne4	31	17	1E	18	50	1,665		1,665
" "	"	Pt W2 Ne4	"	"	"	61	50	5535		5,535
Calvin Warnick & wife	2	Pt S2 Ne4	"	"	"	39		3,510	1,500	5,010
Oscar Weddle	3	Pt Nw4 Ne4	"	"	"	14	25	1,310	1,000	2,310
Tilman Lowder	4	Pt E2 Nw4	"	"	"	60		5,700	1,800	7,500
" " "	"	" W2 Ne4	"	"	"	29	88	2,690		2,690
David McCaslin	5	Pt Ne Nw4	"	"	"	6		555	500	1,055
Milton Armstrong	6	Pt Sw4 Nw4	"	"	"	34		3,400		3,400
Nellie Weaver heirs	7	All2 Se4	"	"	"	78	50	7260	2000	9,260
C. C. Weaver	8	E2 Se4	"	"	"	80		7,200		7,200
John G. McCadden	9	Pt Nw4	"	"	"	60		6,000		6,000
John J. Dugan	10	Pt E2 Sw4	"	"	1	42	39	5940	1,000	6,940
Rebecca McConaha	11	Pt Sw4				12	59	1,680		1,680
John T. Sparks	12	Pt Sw4				2		265		265
						538	41	52,710	7800	60,510

SECTION No. 31

Congressional Township No. 17, R. 1 E.

SCALE: Forty rods to an inch, or ten rods to a space, Congress Land, which is one mile square for a section.

Number of acres in this section, according to the United States Survey,

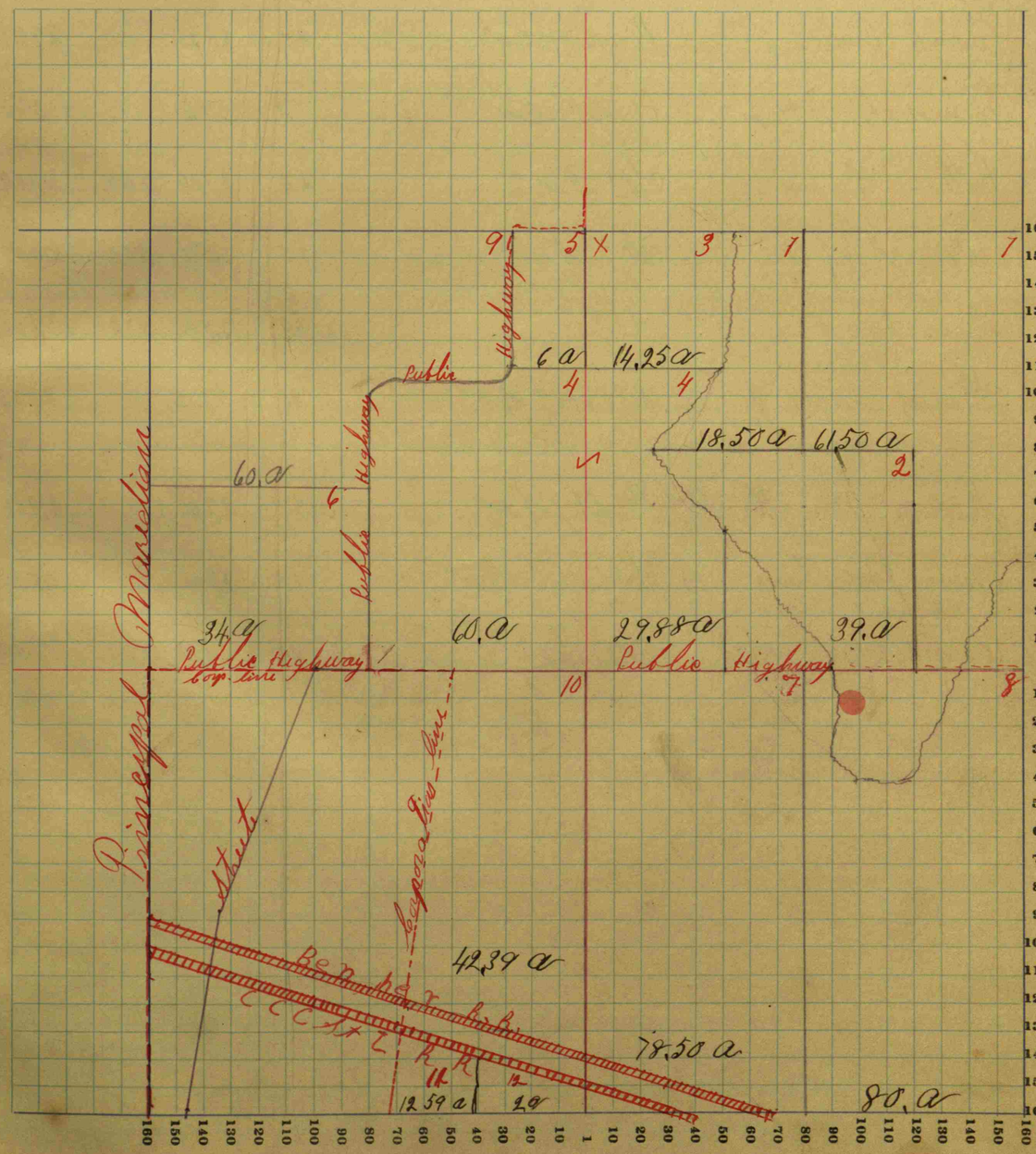

COUNTY, INDIANA, 19

Assessor's Plat-Book for Township, No.

Wm. B. Burford, Blank Book Mfr., Indianapolis.

NAMES OF OWNERS	Number on Plat	DESCRIPTION	Section	Township	Range	Acres	Hundredths	Value of Lands	Value of Improvements	Value of Lands and Improvements
Tout Wm.	1	Pt NE 4	32	17	E.	120		9,500	800	10,300
Coffey Thomas	2	SE 4 NE 4	"	"	"	40		3,500	400	3,900
Cornick Dora	3	Pt NE 4 NW 4	"	"	"	33	54	2,925		2,925
Hancock Wm L.	4	Pt NE 4 NW 4	"	"	"	7		595		595
Patterson Isaac	5	SE 4 NW 4	"	"	"	40		3,700	700	4,400
Warnick L. M.	6	W 2 NW 4	"	"	"	80		7,500	500	8,000
Surber David A	7	SE 4	"	"	"	160		12,800	800	13,600
Keeney Mary J.	8	N Pt NE 4 SW 4	"	"	"	30		2,775		2,775
Keeney Murratt	9	Pt E 2 SW 4	"	"	"	30		2,700	1,200	3,900
Evans Mathew	10	S Pt SE 4 SW 4	"	"	"	20		1,800		1,800
Seamahorn Oscar T.	11	W 2 SW 4	"	"	"	80		7,200	1,000	8,200
						640	54	54,995	5,400	60,395

SECTION No. 32

Congressional Township No. 17, R. 6.

SCALE: Forty rods to an inch, or ten rods to a space, Congress Land, which is one mile square for a section.

Number of acres in this section, according to the United States Survey,



COUNTY, INDIANA, 19

Assessor's Plat-Book for Township, No.

Wm. B. Burford, Blank Book Mfr., Indianapolis.

NAMES OF OWNERS	Number on Plat	DESCRIPTION	Section	Township	Range	Acres	Hundredths	Value of Lands	Value of Improvements	Value of Lands and Improvements
Suiter Estella	1.	Pt NE¼ NE¼	13	17	1W	18		1,620		1,620
Harry W & John Peavy	"	" S½ NE¼	"	"	"	25		2,250		2250
" "	"	" NE¼ NE¼	"	"	"	8	34	750		750
" "	"	" NE¼ NE¼	"	"	"	18 79	34	1,620		1,620
Newby Chester C.	2	N½ NW¼ NE¼	"	"	"	20		1,800		1,800
Smith J. C.	3.	Pt W½ NE¼	"	"	"	18		1,620	700	2,320
Willhoit Robert.	4	Pt W½ NE¼	"	"	"	41	99	3,780	1,200	4,980
" "	"	Pt NE¼ NW¼	"	"	"	31	50	2835		2835
Baker Chas & Sara	5	Pt NW¼ NE¼ NW¼	"	"	"	9		720		720
Owens Chas. F	6	S½ W½ NW¼	"	"	"	40		3,740		3,740
Hiland Reston	7	Pt SW¼ SW¼ NE¼	"	"	"		01	10		10
Hiland Reston	7	SE¼ NW¼	"	"	"	40		3,600		3,600
Ragsdale L. R.	8	N½ NE¼ SE¼	"	"	"	20		1850	600	2450
Dillon Wm & Alonzo	9	S½ NE¼ SE¼	"	"	"	20		1850		1850
" " "	"	N½ SE¼ SE¼	"	"	"	20		1850		1850
Dillon Wm M.	10	S½ SE¼ SE¼	"	"	"	20		1800		1800
Carter Rachel	11	Pt W½ SE¼	"	"	"	7		630	300	930
Lovell J. W.	12	NW¼ NW¼ SE¼	"	"	"	10		800		800
Gentry James D.	13	S½ W½ SE¼	"	"	"	32	20	2,980	1,500	5846
" " "	"	Pt SE¼ SW¼	"	"	"	15		1385		
Bennett Robert J.	14	E½ W½ SW¼	"	"	"	40		3,600	2000	15550
" "	"	Pt E½ SW¼	"	"	"	65		5,850		
" "	"	W½ W½ SW¼	"	"	"	40		3,600	500	
Wallace Henry	15	Pt NW SE¼	"	"	"	14	15	1,310	1,200	5200
" "	"	Pt SE¼ NE¼	"	"	"	15		1380		
" "	"	Pt W½ SE¼	"	"	"	14	15	1310		
Owens Catherine E.	16	NW¼ NW¼	"	"	"	40		3,600		3,600
						642	34	38,140	8,000	66140

SECTION No. 13.

Congressional Township No. 17, R. 1 W.

SCALE: Forty rods to an inch, or ten rods to a space, Congress Land, which is one mile square for a section.

Number of acres in this section, according to the United States Survey,



COUNTY, INDIANA, 19

Assessor's Plat-Book for Township, No.

Wm. B. Burford, Blank Book Mfr., Indianapolis.

NAMES OF OWNERS	Number on Plat	DESCRIPTION	Section	Township	Range	Acres	Hundredths	Value of Lands	Value of Improvements	Value of Lands and Improvements
Hicks Wm	1	Pt E.2 Ne4	14	17	1W	39	77	3,600	1,000	4,600
~~Layton Forest~~ Riddle Elmer W.	2	Nw4 Ne4	"	"	"	40		3,700	1,000	4,700
Kennedy Emma V.	3	N2 Sw4 Ne4	"	"	"	20		1,800	400	2,200
" "	"	N2 Se4 Nw4	"	"	"	20		1,800	500	2,300
Jones Alta	4	S2 Sw4 Ne4	"	"	"	20		1,800		1,800
" "	"	S2 Se4 Nw4	"	"	"	20		1,800		1,800
Owens Ernest E	5	Se4 Ne4	"	"	"	40		3,600	300	3,900
Lowe Joseph	6	N2 Ne4 Nw4	"	"	"	20		1,800		1,800
Murphy M.C. & wife	7	W2 Nw4	"	"	"	80		7,200		7,200
" " "	"	N2 Nw4 Sw4	"	"	"	25		1,950		1,950
Lovell John H	8	Pt E2 Ne4	"	"	"	49	21	4,430	1,000	5,430
Kenney Lydia	9	Pt S2 Se4	"	"	"	30	79	2,770		2,770
Owens Chas F	10	W2 Se4	"	"	"	80		7,200	400	7,600
Rutledge H. A. Edith	11	E.2 Sw4	"	"	"	80		7,200	1,500	8,700
Heland Elias	12	Pt W2 Sw4	"	"	"	55		4,950	800	5,750
Macky William John M. Clark	13	S2 Ne4 Nw4	"	"	"	20		1,800	200	2,000
						639	77	57,400	7100	64,500

SECTION No. 14

Congressional Township No. 17, R. 1W.

SCALE: Forty rods to an inch, or ten rods to a space, Congress Land, which is one mile square for a section.

Number of acres in this section, according to the United States Survey,



COUNTY, INDIANA, 19

Assessor's Plat-Book for Township, No.

Wm. B. Burford, Blank Book Mfr., Indianapolis.

NAMES OF OWNERS	Number on Plat	DESCRIPTION	Section	Township	Range	Acres	Hundredths	Value of Lands	Value of Improvements	Value of Lands and Improvements
Kenney Enos B.	1	Ne¼ Ne¼	23	17	W	40		3,600		3,600
"	"	Pt Se¼ Ne¼	"	"	"	39	50	3,555	1,500	5,055
Kenney John F	2	Sw¼ Ne¼	"	"	"	40		3,600	1,000	4,600
Overstreet Lee R.	3	Nw¼ Ne¼	"	"	"	40		3,600	1200	5,115
" " "	"	Pt Ne¼ Nw¼	"	"	"	3	50	315		
Dickerson Jennette	4	E½ Nw¼ Nw¼	"	"	"	20		1,800		1,800
Leak John A	5	W½ Nw¼ Nw¼	"	"	"	20		1,800		1,800
Joseph Frank & wife	6	Pt E½ Nw¼	"	"	"	40		3,600	1,000	4,600
Money George H	7	Pt Se¼ Nw¼	"	"	"	10		900		900
" " "	"	" " "	"	"	"	13		1,170		1,170
" " "	8	Sw¼ Nw¼	"	"	"	40		3,600	600	4,200
Leak Glen R.	8	Sw¼ Nw¼	"	"	"	40		3,600	600	4,200
Merritt Della F.	9	Ne¼ Ne¼ Sw¼	"	"	"	10		925		925
" William	10	Nw¼ Ne¼ Sw¼	"	"	"	10		925		925
" James W	11	E½ Se¼ Se¼	"	"	"	20		1850	800	2,650
" " "	11	Se¼ Ne¼ Se¼	"	"	"	10		925		925
" " "	11	Sw¼ Ne¼ Se¼	"	"	"	10		925		925
McCloud Mary E.	12	Nw¼ Se¼ Se¼	"	"	"	10		925		925
Merritt Charles A	13	Sw¼ Se¼ Se¼	"	"	"	10		925		925
Selch John O. Heirs	14	W½ Se¼	"	"	"	80		7,400	3,000	10,400
Beatley Alfred E.	15	Ne¼ Sw¼	"	"	"	40		3,700	2500	6,200
" " "		Pt S½ Se¼ Nw¼				13	50	1,250		1,250
Pierson Ellis & Idamae	16	Se¼ Sw¼	"	"	"	40		3,700	700	4,400
Lowe Sarah Alice	17	W½ Sw¼	"	"	"	80		7,400	1,000	8,400
						634	50	58,390	13,300	71,690

SECTION No. 23

Congressional Township No. 17, R. 1 W

SCALE: Forty rods to an inch, or ten rods to a space, Congress Land, which is one mile square for a section.

Number of acres in this section, according to the United States Survey,



COUNTY, INDIANA, 19

Assessor's Plat-Book for Township, No.

Wm. B. Burford, Blank Book Mfr., Indianapolis.

NAMES OF OWNERS	Number on Plat	DESCRIPTION	Section	Township	Range	Acres	Hundredths	Value of Lands	Value of Improvements	Value of Lands and Improvements
Dillon Wm M.	1	E½ NE¼	24	17	W	80		7,200	2,500	9,700
Gentry James D.	2	N end NW¼ NE¼	"	"	"	8	25	745		745
" "	"	Pt N½ NW¼	"	"	"	60		5400		5400
Kenney Chas. O.	3	Pt W½ NW¼ NW¼	"	"	"	20		1,800	600	2,400
Bolar Thomas	4	Pt N end SW¼ NW¼	"	"	"	8		640		640
" "	"	Pt E½ SW¼ NW¼	"	"	"	8		640		640
" "	"	Pt W end S½ NW¼	"	"	"	24		1,920	400	2,320
Hale Joseph L.	5	SE¼ NW¼	"	"	"	40		3,600		3,600
Rees Harvey	6	Pt W½ NE¼	"	"	"	72		6,360	1,400	7,760
Bateman John K Friedrich, Sherman E	7	E½ SE¼	"	"	"	80		7,600	2,000	9,600
Hession Miles	8	W½ SE¼	"	"	"	80		7,600	1,200	8,800
Stanley George	9	NE¼ SW¼	"	"	"	40		3,700		3,700
Reynolds Oscar	10	SE¼ SW¼	"	"	"	40		3,700	1,500	5200 ~~1,500~~
Merritt William	11	Pt NW¼ SW¼	"	"	"	23	47	2,170	500	2,670
" "	"	Pt W½ SW¼	"	"	"	5	68	525		525
Scott Mary E.	12	Pt NW¼ SW¼	"	"	"	28	4	265	500	765
Stanley Tilghmanth	13	Pt W½ SW¼	"	"	"	25	59	2365		2365
Reynolds Chester	14	S Pt SW¼ SW¼	"	"	"	22	75	2105	100	2205
						640	58	58335	10,700	69035

SECTION No. 24

Congressional Township No. 17, R. 1W

SCALE: Forty rods to an inch, or ten rods to a space, Congress Land, which is one mile square for a section.

Number of acres in this section, according to the United States Survey,

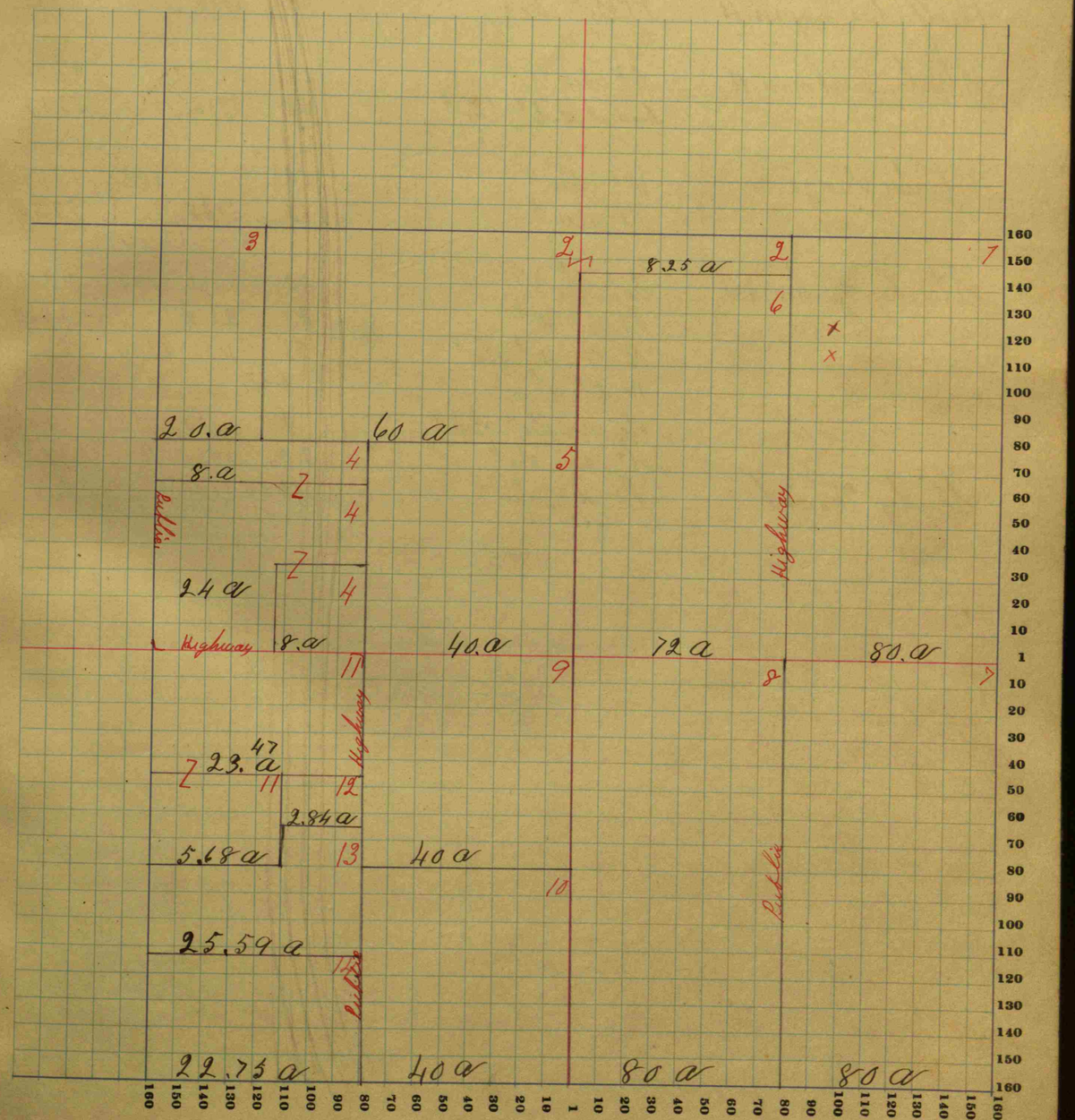

COUNTY, INDIANA, 19

Assessor's Plat-Book for Township, No.

Wm. B. Burford, Blank Book Mfr., Indianapolis.

NAMES OF OWNERS	Number on Plat	DESCRIPTION	Section	Township	Range	Acres	Hundredths	Value of Lands	Value of Improvements	Value of Lands and Improvements
Slagle Leon L	1	Pt NE 4	25	17	1W	147		13,600	2000	15,600
" " "		N½ NE 4 SW 4	"	"	"	20		1,850		1,850
Halfaker Logan H	2	Pt SE 4 NE 4	"	"	"	13		1200 ~~1335~~	1,500	2,700 ~~2,835~~
Stanley Tilghman H	3	E½ NW 4	"	"	"	80		7,400	1,000	8,400
" "		Central Pt E½ SW 4	"	"	"	58		5335		5335
Stanley George W	4	W½ NW 4	"	"	"	80		7,400	800	8,200
" "	"	Pt SW 4	"	"	"	62		5735		5735
Stanley John M.	5	SE 4 SE 4	"	"	"	40		3,700	500	4,200
" "	"	Pt S½ W½	"	"	"	27		2,600		2,600
" "	"	N Pt W½ SE 4	"	"	"	53		4900	1,500	6,400
" "	"	Pt E½ SW 4	"	"	"	3	35	310		310
" "	"	SE cor. SE 4 SW 4	"	"	"	2		185		185
" "	"	S½ NE 4 SE 4	"	"	"	20		1850		1850
Stanley Frank	6	Pt W½ SW 4	"	"	"	33	65	3,100		3,100
						639		59300	7,300	66600

SECTION No. 25

Congressional Township No. 17, R. 1W

SCALE: Forty rods to an inch, or ten rods to a space, Congress Land, which is one mile square for a section.

Number of acres in this section, according to the United States Survey,

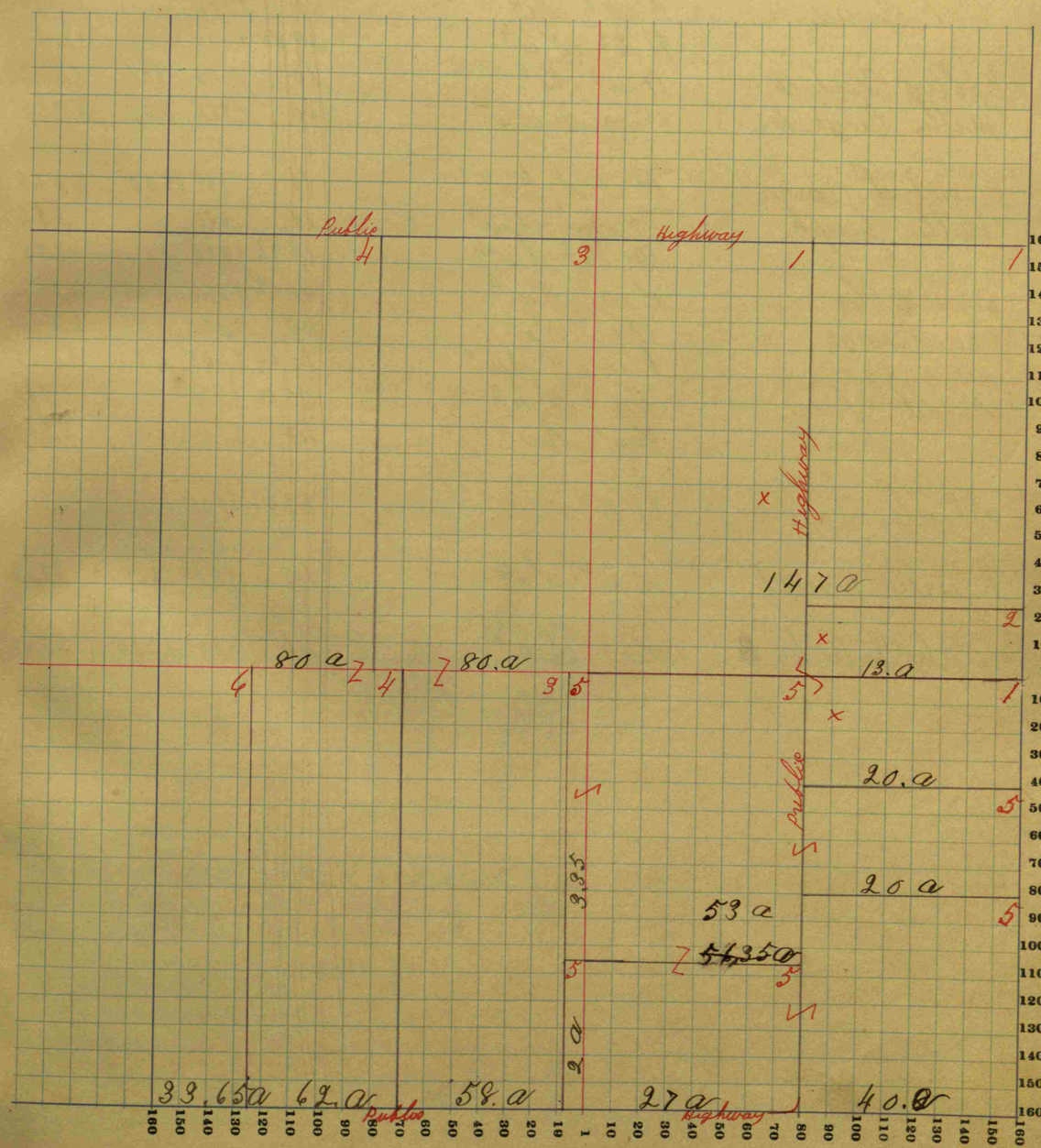

COUNTY, INDIANA, 19

Assessor's Plat-Book for Township, No.

Wm. B. Burford, Blank Book Mfr., Indianapolis.

NAMES OF OWNERS	Number on Plat	DESCRIPTION	Section	Township	Range	Acres	Hundredths	Value of Lands	Value of Improvements	Value of Lands and Improvements
Faulkner John A	1	E½ NE¼	26	17	1W	80		7400	1200	8600
" "	"	Pt NE¼ SE¼	"	"	"	21	19	1960		1960
Reynolds Sarah.	2	Pt W½ NE¼	"	"	"	10		925	2	925
" James H	3	Pt W½ NE¼	"	"	"	40		3700		3700
" " "	"	Pt E½ NW¼	"	"	"	39	88	3690		3690
Robins Fred A	4	Pt W½ NE¼	"	"	"	30		2775	700	3475
Walter George E.	5	N. em. Pt NW¼	"	"	"	60		5550	800	6350
Overstreet Aaron	6	W Pt NW¼ NW¼	"	"	"	10		925	1600	2525
Walter Joseph.	7	W Pt SW¼ NW¼	"	"	"	10		850		850
" "	"	SA Pt NE¼ SW¼	"	"	"	13	34	1235		1235
Vice Ella	8	S em NW¼	"	"	"	40	12	3710	800	4510
" George	9	NW¼ SE¼	"	"	"	40		3700	1000	4700
" "	"	Pt NE¼ SW¼	"	"	"	26	66	2465	600	3065
Noblet Jane	10	NW¼ SW¼	"	"	"	40	12	3710		3710
" "	"	SW¼ SW¼	"	"	"	40		3700	1500	5200
Stanley Frank	11	Pt E½ SE¼	"	"	"	60	61	5600		5600
Keeney David	12	SW¼ SE¼	"	"	"	40		3800	1400	5200
Ashby Leander B	13	SE¼ SW¼	"	"	"	40		3800	1000	4800
						641	92	59495	10600	70095

SECTION No. 26

Congressional Township No. 17, R. 1W

SCALE: Forty rods to an inch, or ten rods to a space, Congress Land, which is one mile square for a section.

Number of acres in this section, according to the United States Survey,

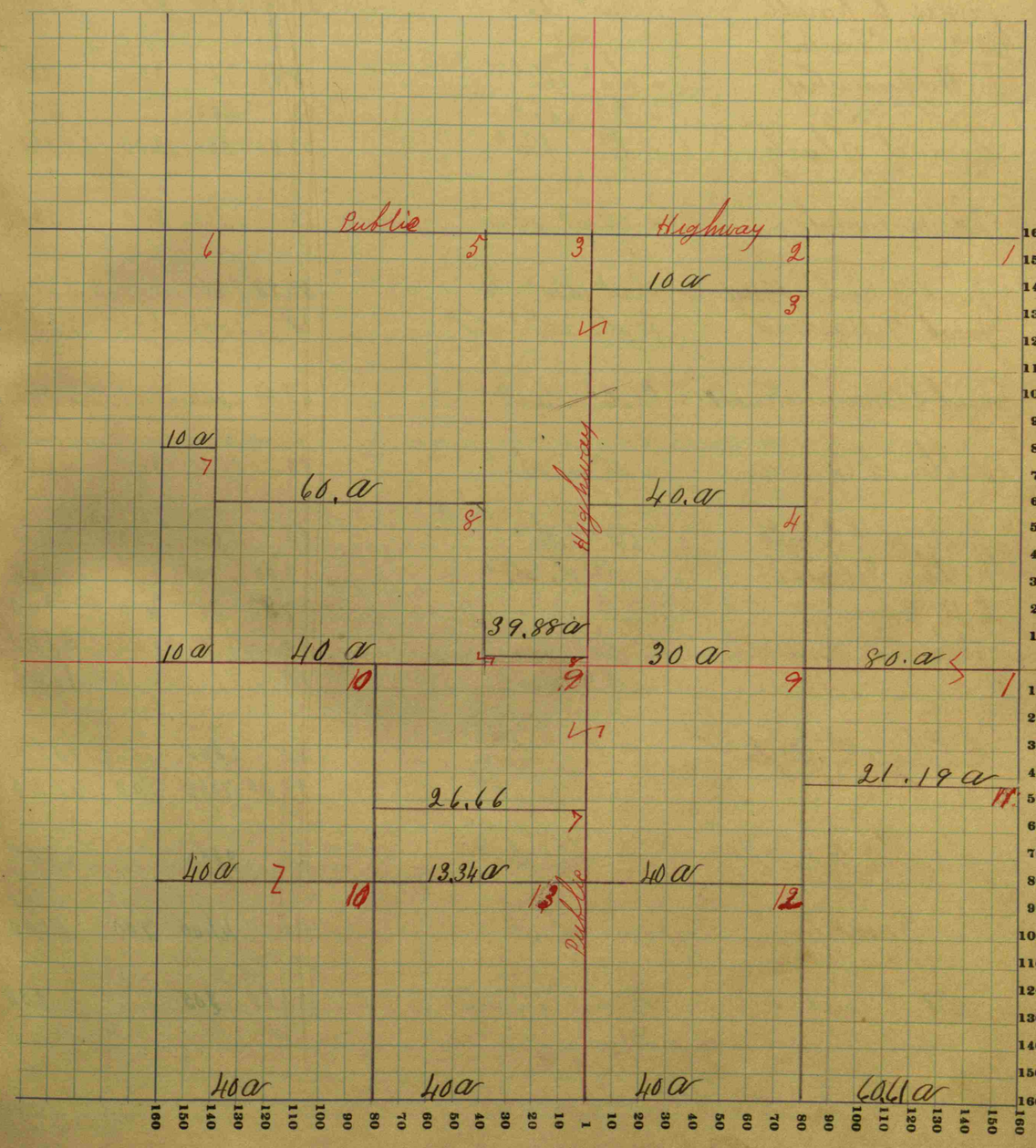

COUNTY, INDIANA, 19

Assessor's Plat-Book for ..... Township, No. .....

Wm. B. Burford, Blank Book Mfr., Indianapolis.

NAMES OF OWNERS	Number on Plat	DESCRIPTION	Section	Township	Range	Acres	Hundredths	Value of Lands	Value of Improvements	Value of Lands and Improvements
John G. McCord	1	Pt E2 Ne4	35	17	1w	63	50	6,030	400	6,430
Leander B. Ashby	2	" Nw4 Ne4	"	"	"	29	70	2,820	700	3,520
Clinton Gentry	3	" W2 Ne4	"	"	"	16	61	1,660	600	2,260
James E. Randle	4	" Sw4 Ne4	"	"	"	37	14	3,530	800	4,330
~~Wm M. Fowler~~										
~~L. H. Nunnally~~	5	" Se4 Ne4	"	"	"	8	50	720	300	1,020
Frank A Haynes	"	" E2 Ne4	"	"	"	3		255		255
Samuel Sholtz	6	" E2 Nw4	"	"	"	77	50	7,560	1,200	8,760
James White	7	" Nw4 Nw4	"	"	"	16		1,520	800	2,320
Jacob F Harland & wife	8	Sw4 Nw4	"	"	"	39	98	3,800		3,800
Jacob F Harland	9	Pt S2 Nw4 Nw4	"	"	"	18		1,800	400	2,200
Fred & Minnie Kress	10	Pt E2 Se4	"	"	"	59	50	6,545	1,500	8,045
Walter C. Warren	11	" Nw4 Se4	"	"	"	33		3,630	800	4,430
John H Pebworth	12	" W2 Se4	"	"	"	60		6,600	800	7,400
Bertha Plasters	13	" S2 Se4 Se4	"	"	"	7	50	705		705
E. H. Brown	14	" " " "	"	"	"	7	80	780	600	1,380
John W. Keeney	15	" Ne4 Sw4	"	"	"	30		3,300	1,800	5,100
" " "	"	" E2 Sw4	"	"	"	10		1,100		1,100
Elisha A Pennington	16	N2 Sw4 Sw4	"	"	"	20		2,100		2,100
" "	"	Pt E2 Sw4	"	"	"	39	05	4,345	500	4,845
John H Poland	17	S2 Sw4 Sw4	"	"	"	20		2,000		2,000
Lee Buechler	18	Nw4 Sw4	"	"	"	40		4,400	700	5,100
Fred Poland	19	Pt Ne4 Nw4 Nw4	"	"	"	2	25	205		205
						639	03	65,505	11,300	77,205

SECTION No. 35

Congressional Township No. 17, R. 1w

SCALE: Forty rods to an inch, or ten rods to a space, Congress Land, which is one mile square for a section.

Number of acres in this section, according to the United States Survey, ...

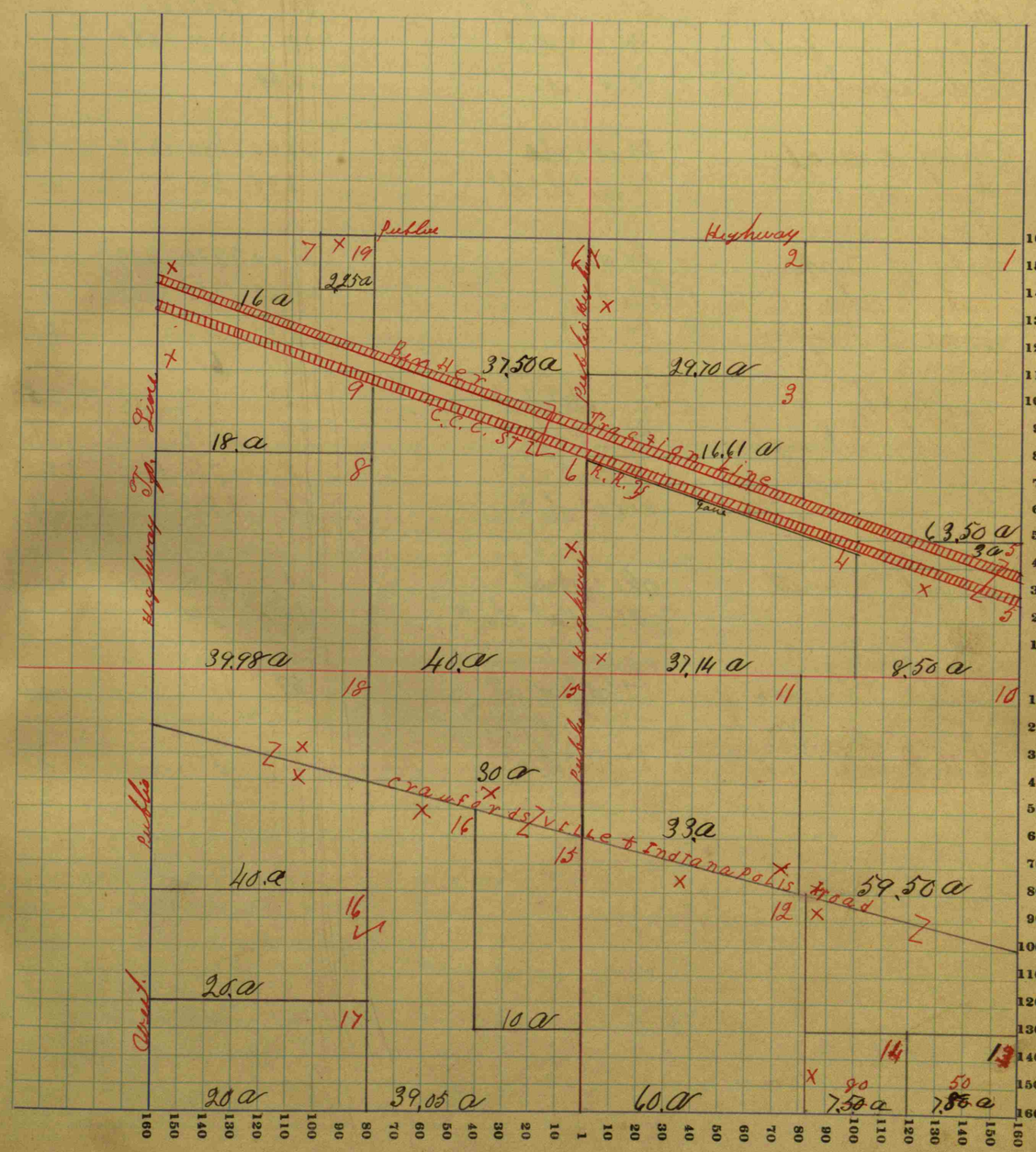

COUNTY, INDIANA, 19

Assessor's Plat-Book for _____ Township, No. _____

Wm. B. Burford, Blank Book Mfr., Indianapolis.

NAMES OF OWNERS	Number on Plat	DESCRIPTION	Section	Township	Range	Acres	Hundredths	Value of Lands	Value of Improvements	Value of Lands and Improvements
John G. McCord & wife	1	E.2 Ne4	36	17	1w	80		8,400 ~~8,800~~	800	9,200 ~~9,600~~
John T. Leonard	2	Nw4 Ne4	..	..	..	40		4,200	2,000	6,200 ~~6,200~~
A. A. Hunt	3	Sw4 Ne4	..	..	..	40		4,200	600	4,800
William Feeney	4	E.2 Nw4	..	..	..	80		8,000	1,200	9,200
John G. McCord	5	Pt W2 Nw4	..	..	..	78		7,800	700	8,500
Kate Sparks	6	Pt W2 Nw4	..	..	..	2	50	200		200
Mary E. Hedge	7	Pt N2 Sw4	..	..	..	55	90	6,430	1,500	7,930
Grover Agan	8	Pt Ne4 Se4 Se4	..	..	..	2	25	280		280
John J. Leak	9	Pt Se4	..	..	..	31	40	3,970	400	4,370
Kate Proctor	10	Pt Se4	..	..	..	1	62	225	700	925
~~John J. Dugan~~	11	Pt Se4	..	..	..	3	65	540		540
J.K. & N.A. Bateman	..	" "	..	..	..	4		600		600
Jane Ashby	12	" Se4 Sw4	..	..	..	2		250	100	350
Charles L. Burglin	13	Pt Se4 Sw4	..	..	..	38		4,370		4,370
" " "	..	Pt Sw4 Se4	..	..	..	5		750	1,500	2,250
" " "	..	Pt W2 Se4	..	..	..	20		2,500		2,500
Sarah Burnett	14	Ne4 Sw4	..	..	..	40		3,700	500	4,200 ~~3,700~~
" "	..	N Pt Nw4 Sw4	..	..	..	10		900		900
Bertha Plasters	15	Pt W2 Sw4	..	..	..	59		6,610	800	7,410
William Nash & wife E. H. Brown	16	Pt Sw4 Sw4	..	..	..	1	90	190		190
						595	22	64,115	10,800	74,915

SECTION No. 36

Congressional Township No. 17, R. 1w

SCALE: Forty rods to an inch, or ten rods to a space, Congress Land, which is one mile square for a section.

Number of acres in this section, according to the United States Survey, _____

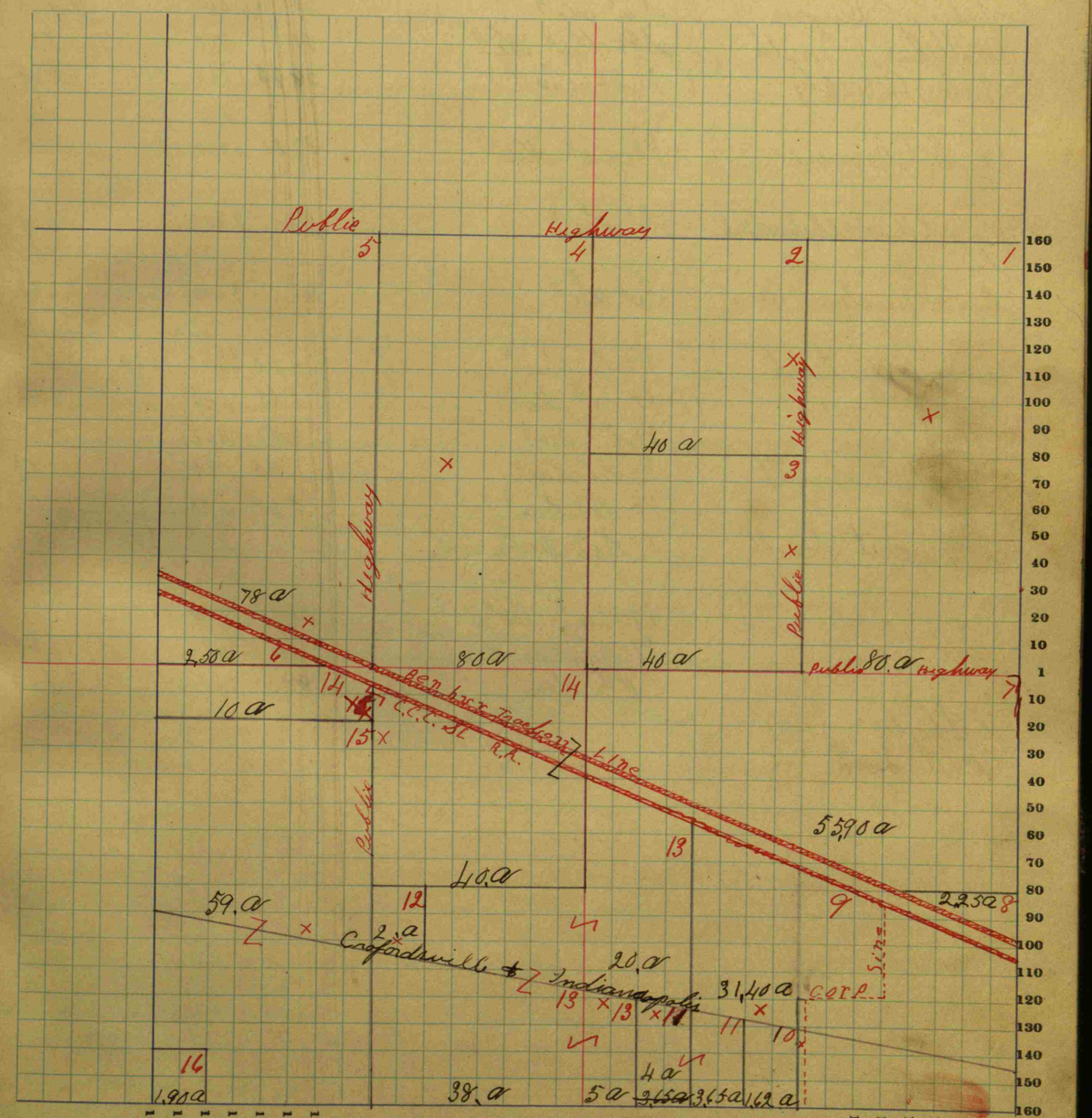

COUNTY, INDIANA, 19

Assessor's Plat-Book for ..... Township, No. .....

Wm. B. Burford, Blank Book Mfr., Indianapolis.

NAMES OF OWNERS	Number on Plat	DESCRIPTION	Section	Township	Range	Acres	Hundredths	Value of Lands	Value of Improvements	Value of Lands and Improvements
Mathew Owens	1	Pt N2 Ne4	5	16	1E.	45	33	3,880	1,500	5,380
Anson L. Bush	2	" Nw4 Ne4	"	"	"	45		4,080	1,200	5,280
Timothy Lane	3	" Ne4 Nw4 Se4 Ne4	"	"	"	37		3,135		3,135
John J. Dugan	4	Pt Ne4 Sw4 Sw4 Ne4	"	"	"	39 40		3,900 4,000	1,500	9,400
William T. Smith	5	S Pt Nw4 Ne4	"	"	"	11		990		990
John H. Ashby	6	Pt E2 Nw4	"	"	"	58	60	5,665	800	6,465
A. C. Weaver	7	Pt Nw4 Nw4	"	"	"	37	11	4,080	200	4,280
Margret Head & Elisha M. Dale	8	E2 Se4	"	"	"	80		7,200	1,200	8,400
Eliza Henderson Heirs	9	Sw4 Se4	"	"	"	41		3,600		3,600
Amanda Hartsock	10	Pt E2 Sw4	"	"	"	71	40	6,745	1,000	7,745
Nancy Jones	11	Pt Se4 Nw4	"	"	"	1	43	145		145
" "	"	Pt E2 Sw4	"	"	"	4	07	405		405
Sarah F. Smith	12	Pt Se4 Nw4	"	"	"		95	95		95
" "	"	Pt Ne4 Sw4	"	"	"	5	05	505		505
Margaret Smith	13	Pt Se4 Nw4	"	"	"	1		100	300	400
Ira O. Dale	14	Pt Sw4 Nw4	"	"	"	20	20	2,220	1,500	3,720
" " "	"	Pt W2 Nw4	"	"	"	15		1,425		1,425
" " "	"	W2 Sw4	"	"	"	80		7,600		7,600
Catholic Cemc	15									
White Lick "	16									
						682	63 94	59,770	9,200	68,970

SECTION No. 5

Congressional Township No. 16, R. 1E.

SCALE: Forty rods to an inch, or ten rods to a space, Congress Land, which is one mile square for a section.

Number of acres in this section, according to the United States Survey, ...

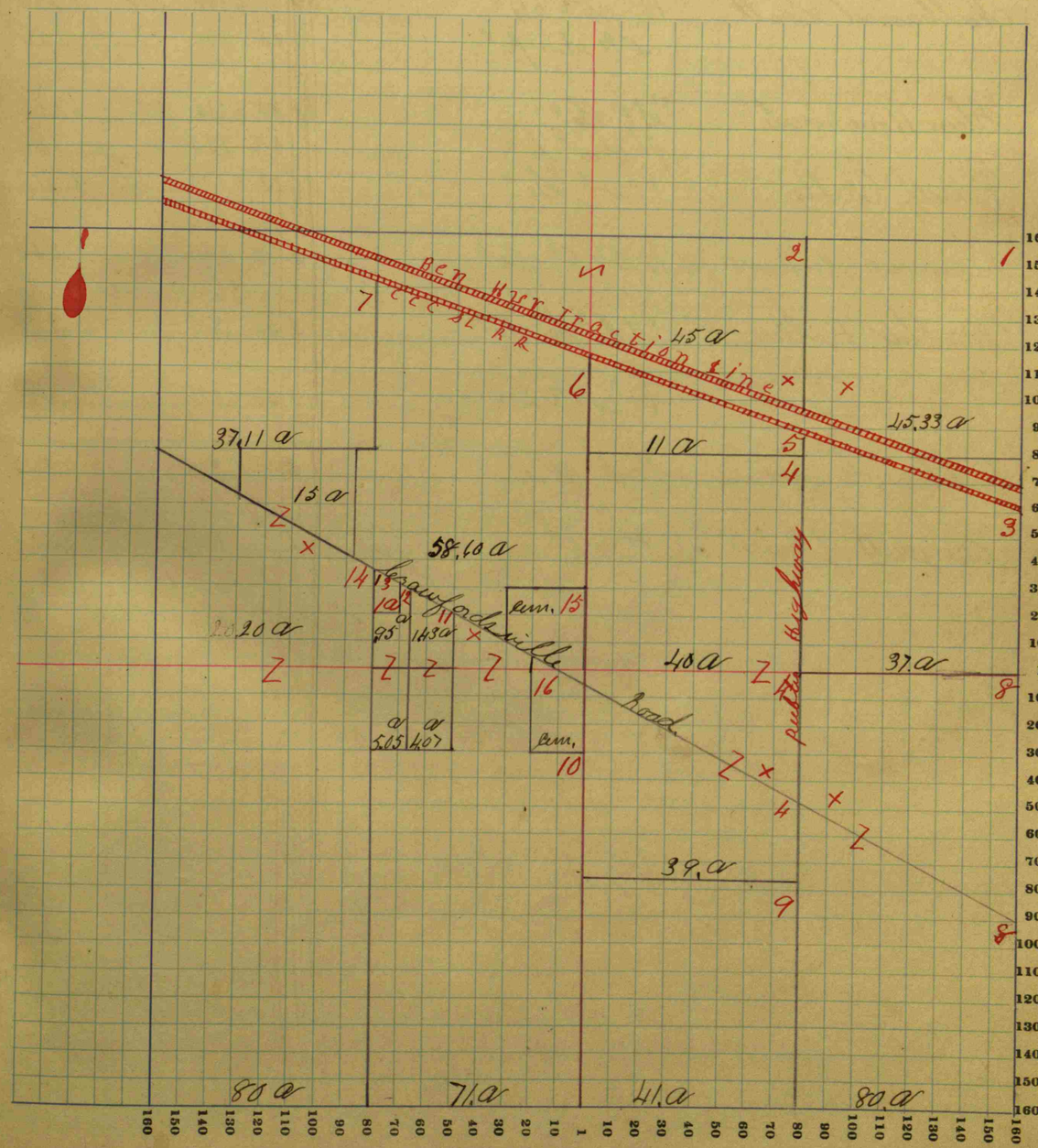

_____ COUNTY, INDIANA, 19____

Assessor's Plat-Book for _____ Township, No. _____

Wm. B. Burford, Blank Book Mfr., Indianapolis.

NAMES OF OWNERS	Number on Plat	DESCRIPTION	Section	Township	Range	Acres	Hundredths	Value of Lands	Value of Improvements	Value of Lands and Improvements
A. C. Weaver	1	Pt N² Se	6	16	18	21		2,100		2,100
" " "	"	S Pt Se² Ne⁴	"	"	"	52	10	6250		6,250
Nathaniel Scott	2	Pt N² Se⁴	"	"	"	59		6,785	800	7,585
" "		N Pt Sw fr⁴	"	"	"	1	30	150		150
Glen Hovermale	3	Pt S² Se⁴	"	"	"	48	85	5,615	800	6,415
" "	"	Pt Sw⁴ fr⁴				1	30	150		150
Russell Wills	4	Pt w² Se⁴	"	"	"	31	15	3,270		3,270
Dennis B. Williams	5	Pt E² E² Ne⁴	"	"	"	2	40	300		300
Martha Halley	6	Pt E² E. Ne⁴	"	"	"	2	50	315		315
John T. Sparks	7	Pt Ne⁴ fr.⁴	"	"	"	10	50	1.310		1,310
Arthur Garnet wife	8	Pt E² Ne	"	"	"	3		375		375
Margarett J. Powell	9	Pt Ne⁴	"	"	"	1		125		125
						228	80	25,345	1,000	28,345

SECTION No. 6

Congressional Township No. 16, R. 18

SCALE: Forty rods to an inch, or ten rods to a space, Congress Land, which is one mile square for a section.

Number of acres in this section, according to the United States Survey, _____

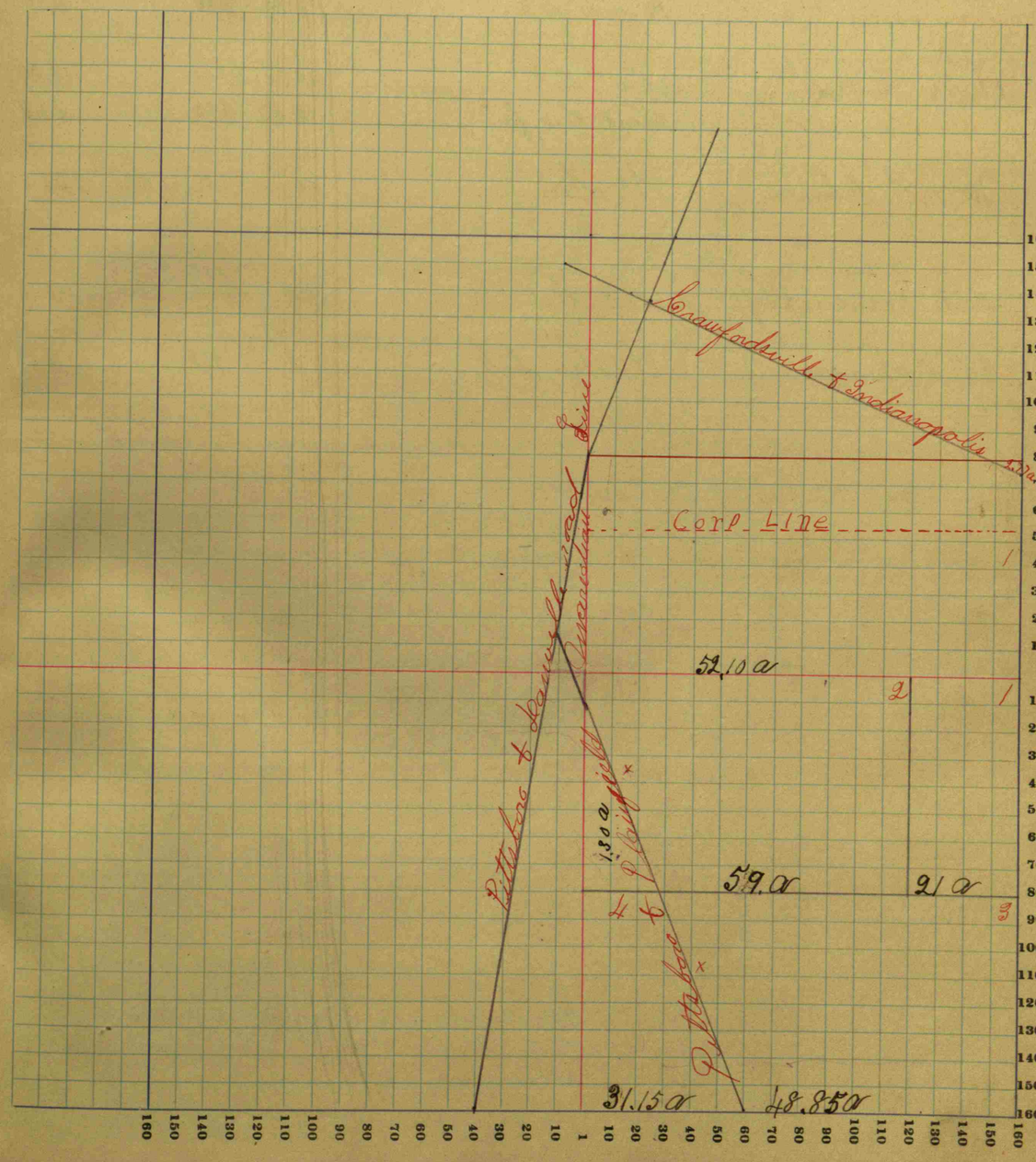

COUNTY, INDIANA, 19

Assessor's Plat-Book for Township, No.

Wm. B. Burford, Blank Book Mfr., Indianapolis.

NAMES OF OWNERS	Number on Plat	DESCRIPTION	Section	Township	Range	Acres	Hundredths	Value of Lands	Value of Improvements	Value of Lands and Improvements
Effie Martin	1	Pt NE 4	7	16	1E	100		11,000	2,000	13,000
Wm. F. Martin	2	Pt NE 4	"	"	"	64	12	5770 4735 370	300	6440 7035
" " "	"	Pt NW fr 4	"	"	"	4	12	430		430
Harry E. Hill	3	NW 4 SE 4	"	"	"	40		4,200		4,200
" " "	"	Ned SW fr 4	"	"	"	2	50	265		265
Wm S. Elmore	4	S 2 SE 4	"	"	"	80		8,000	1,500	9,500
W. E. Beaman & wife	5	NE 4 SE 4	"	"	"	40		3,800 4000	200	4,000
E. W. Sawyer	6	Pt SW fr 4	"	"	"	3		280		280

333 74 34,710 4000 38,710

SECTION No. 7

Congressional Township No. 16, R. 1E

SCALE: Forty rods to an inch, or ten rods to a space, Congress Land, which is one mile square for a section.

Number of acres in this section, according to the United States Survey,

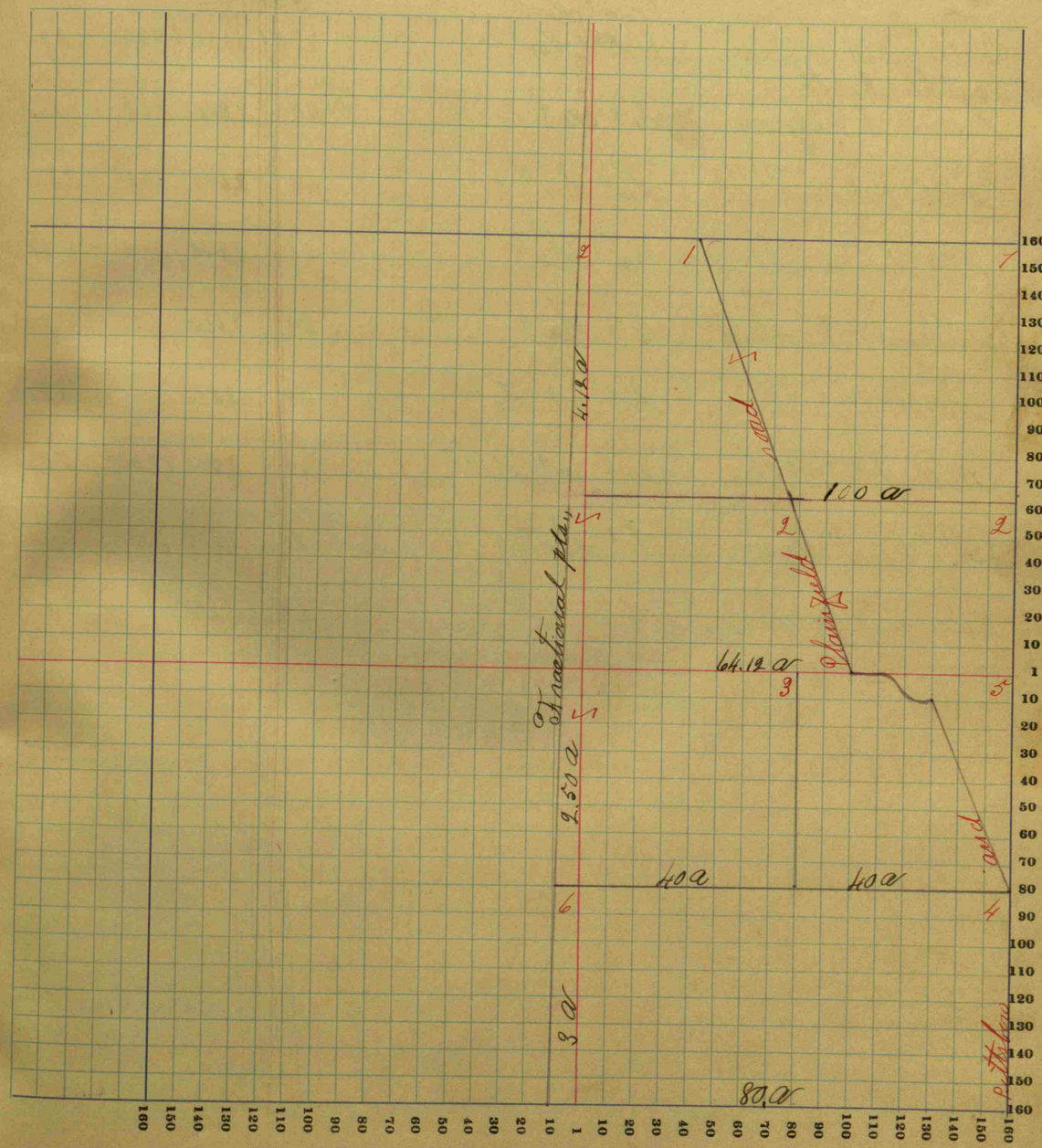

COUNTY, INDIANA, 19

Assessor's Plat-Book for Township, No.

Wm. B. Burford, Blank Book Mfr., Indianapolis.

NAMES OF OWNERS	Number on Plat	DESCRIPTION	Section	Township	Range	Acres	Hundredths	Value of Lands	Value of Improvements	Value of Lands and Improvements
Chas E. Hyer	1	W² NW⁴	8	16	16	80		8400	2500	10900
Eliza Henderson	2	E² NW⁴	"	"	"	80	75	7200	500	7700
		Pt W² NW⁴	"	"	"	3	33			
Millard F McClung	3	Pt E² NW⁴	"	"	"	77	31	5025	2000	7025
and Dauther Edith	"									
Everett E Ridgway	4	SE⁴ NE⁴	"	"	"	40		2800	800	3600
Wm E Beaman	5	NW⁴ SW⁴	"	"	"	40		2600	500	3100
Wm E Faught	6	SW⁴ SW⁴	"	"	"	40		3800	700	4500
William D Rawlings	7	E² SW⁴	"	"	"	80		7600	600	8200
W M McClung	8	E² W² SE⁴	"	"	"	40		3800		3800
Millard F McClung	9	W² W² SE⁴	"	"	"	40		3800	1200	5000
Wm A Patterson	10	E² SE⁴	"	"	"	80		7600	800	8400
James F Smith & wife	11	N E NE⁴	"	"	"	40		3600		3600
						640		64575	9600	77025

SECTION No. 8

Congressional Township No. 16, R. 16

SCALE: Forty rods to an inch, or ten rods to a space, Congress Land, which is one mile square for a section.

Number of acres in this section, according to the United States Survey,

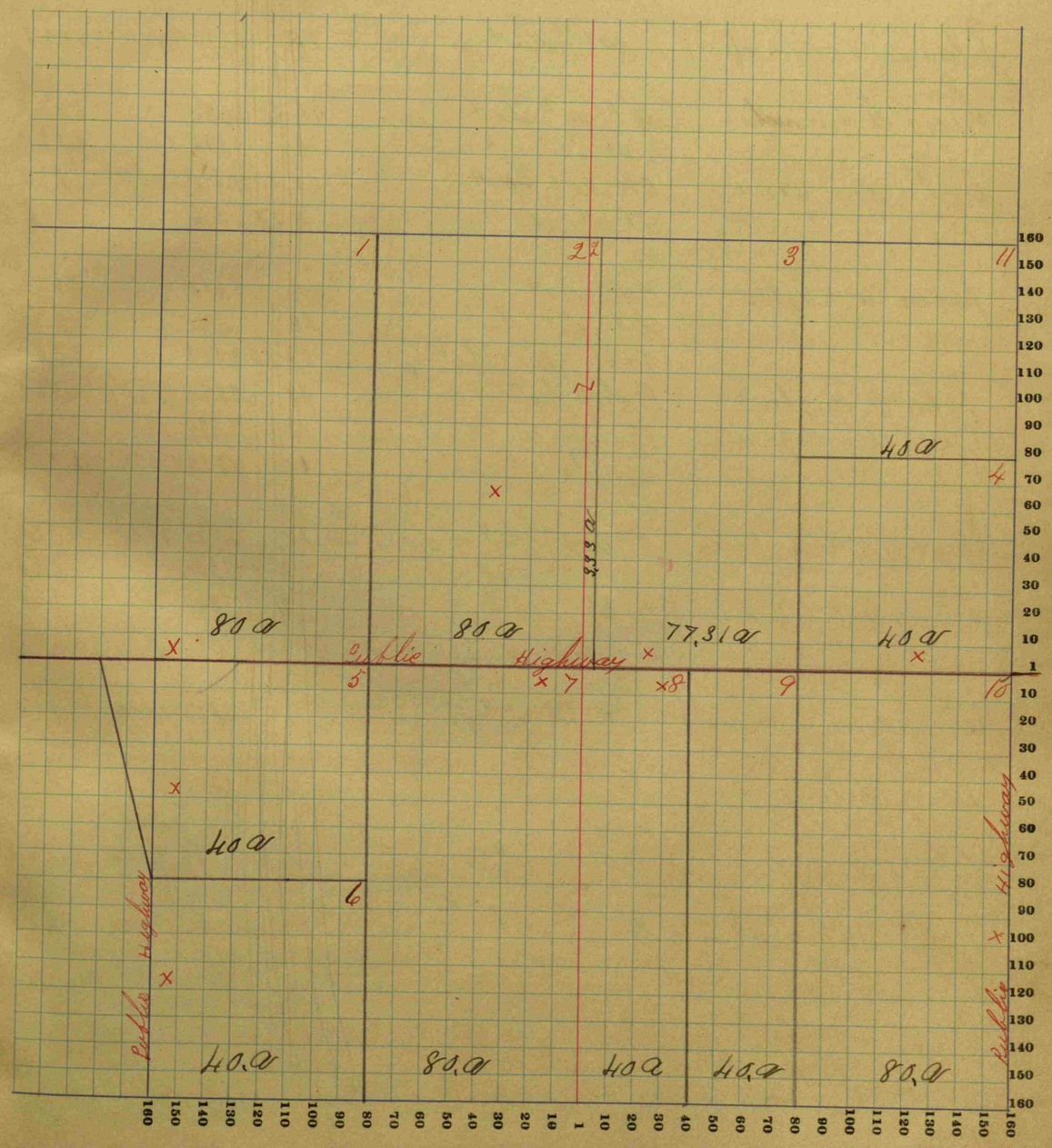

COUNTY, INDIANA, 19

Assessor's Plat-Book for Township, No.

Wm. B. Burford, Blank Book Mfr., Indianapolis.

NAMES OF OWNERS	Number on Plat	DESCRIPTION	Section	Township	Range	Acres	Hundredths	Value of Lands	Value of Improvements	Value of Lands and Improvements
John T Sullivan	1	Pt N½ NW¼	17	16	16	50		4750	600	5,350
Calhrin Worrell	2	Pt E½ NW¼	"	"	"	55		5225		5,225
Julian O. Worrell & wife	3	" W½ NW¼	"	"	"	55		5225	1,600	6825
Mary C. Hendrickson	4	W Pt W½ NE¼	"	"	"	46	57	4425		4,425
" "	"	Pt S½ NW¼ SE¼	"	"	"	12		1,020	1,000	2020
Carl & Nora Weaver	5	E Pt NE¼ SE¼	"	"	"	101	70	9,595	2,000	11,595
" " "	"	Pt W½ NE¼	"	"	"	4	17	395		395
James W. Hughes	6	SW¼ SW¼	"	"	"	40		3,600		3,600
" " "	"	N½ NE¼ SW¼	"	"	"	20		1,900		1,900
" " "	"	Pt S½ NW¼ SW¼	"	"	"	37	25	3,350		3,350
John O. Hughes	7	Pt SE¼ SW¼	"	"	"	38		3,420	1,800	5,220
Isaac Hendrickson	8	Pt SW¼ SE¼	"	"	"	38		3,420		3,420
" "	"	" N½ NE¼ SW¼	"	"	"	18		1,710		1,710
Lloyd W. Hendrickson	9	Pt NW¼ SE¼	"	"	"	28		2520	1,500	4,020
" "	"	" SW¼ NE¼	"	"	"	4	15	350		350
Charles & Lulu Hughes	10	Pt E½ NE¼	"	"	"	4		380		380
" " " "	"	NE¼ SE¼	"	"	"	40		3700	1,000	4700
Leonidas & Ida Williams	11	W Pt SE¼ SE¼	"	"	"	18		1,500	1,000	2,500
Mary J. Hufford	12	Pt SE¼ SE¼	"	"	"	18	89	1,570		1,570
Charles Frazee	13	Pt SE¼ SE¼	"	"	"		57	60	2,500	2,560
Tilden Mutual Tel. Co.	14	Pt SE¼ SE¼	"	"	"		65	75	400	475
						629	9	58,190	13,400	71,590

SECTION No. 17

Congressional Township No. 16, R. 16

SCALE: Forty rods to an inch, or ten rods to a space, Congress Land, which is one mile square for a section.

Number of acres in this section, according to the United States Survey,

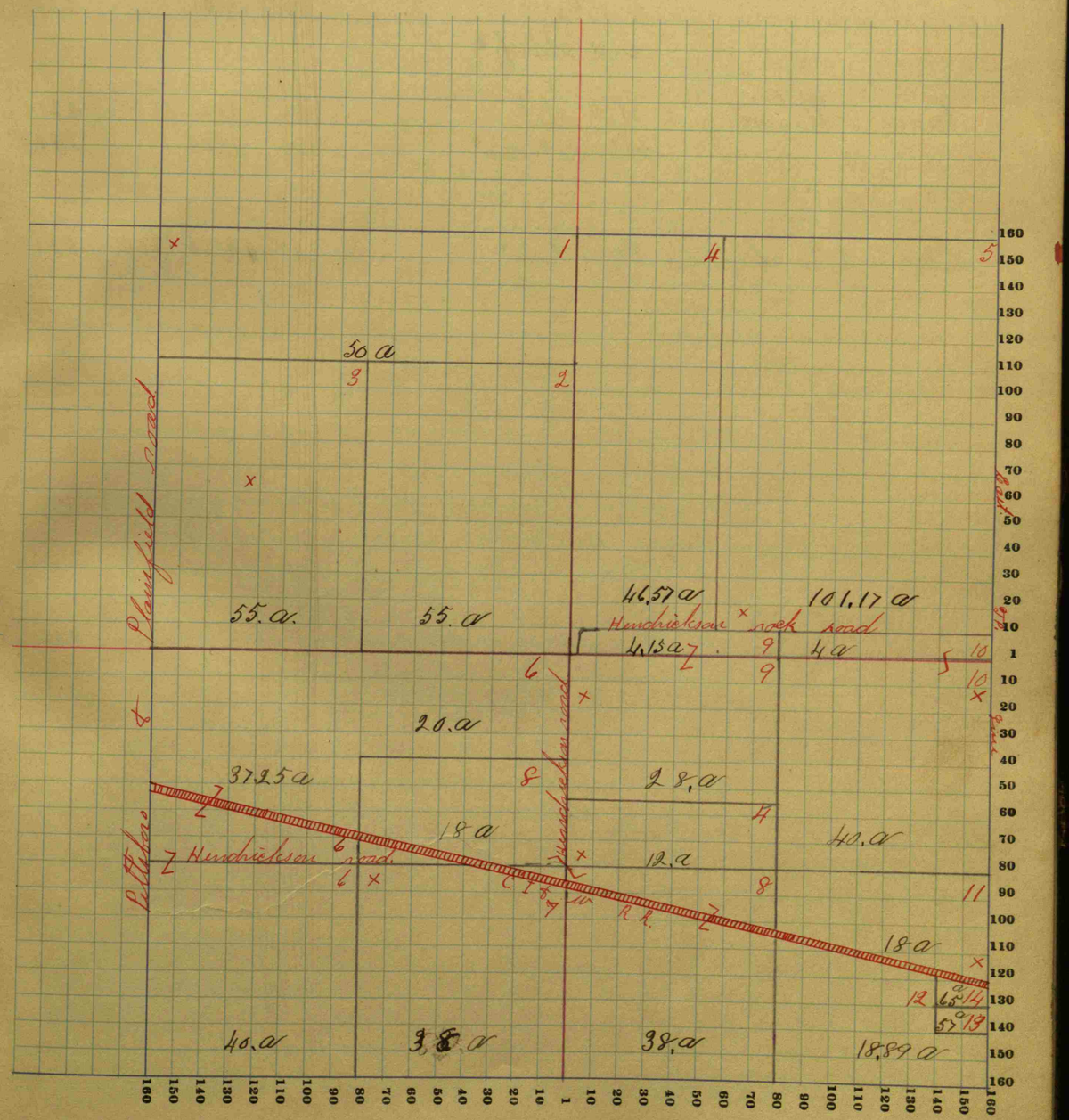

COUNTY, INDIANA, 19

Assessor's Plat-Book for Township, No.

Wm. B. Burford, Blank Book Mfr., Indianapolis.

NAMES OF OWNERS	Number on Plat	DESCRIPTION	Section	Township	Range	Acres	Hundredths	Value of Lands	Value of Improvements	Value of Lands and Improvements
Joseph Tovell & wife	1	NE 4	18	16	16	160		16,000	1,500	17,500
" "	"	Pt NW fr 4				1		100		100
Norman C. Vonell & wife	2	Pt N½ NE4 SE4	"	"	"	18		1,620	1800	3,420
" " "	"	Pt NE4 SE4	"	"	"	37		3,300		3,300
" " "		Rend SW fr 4	"	"	"					
James W. Hughes	3	SE4 SE4	"	"	"	40		3,600	1,600	5200
" " "	"	S½ NE4 ~~SE4~~	"	"	"	20		1,900		1,900
" " "	"									
Charles C. Yandley	4	Pt W½ SE4	"	"	"	48	44	4,360	1,200	5,560

SECTION No. 18

Congressional Township No. 16, R. 16

SCALE: Forty rods to an inch, or ten rods to a space, Congress Land, which is one mile square for a section.

Number of acres in this section, according to the United States Survey,

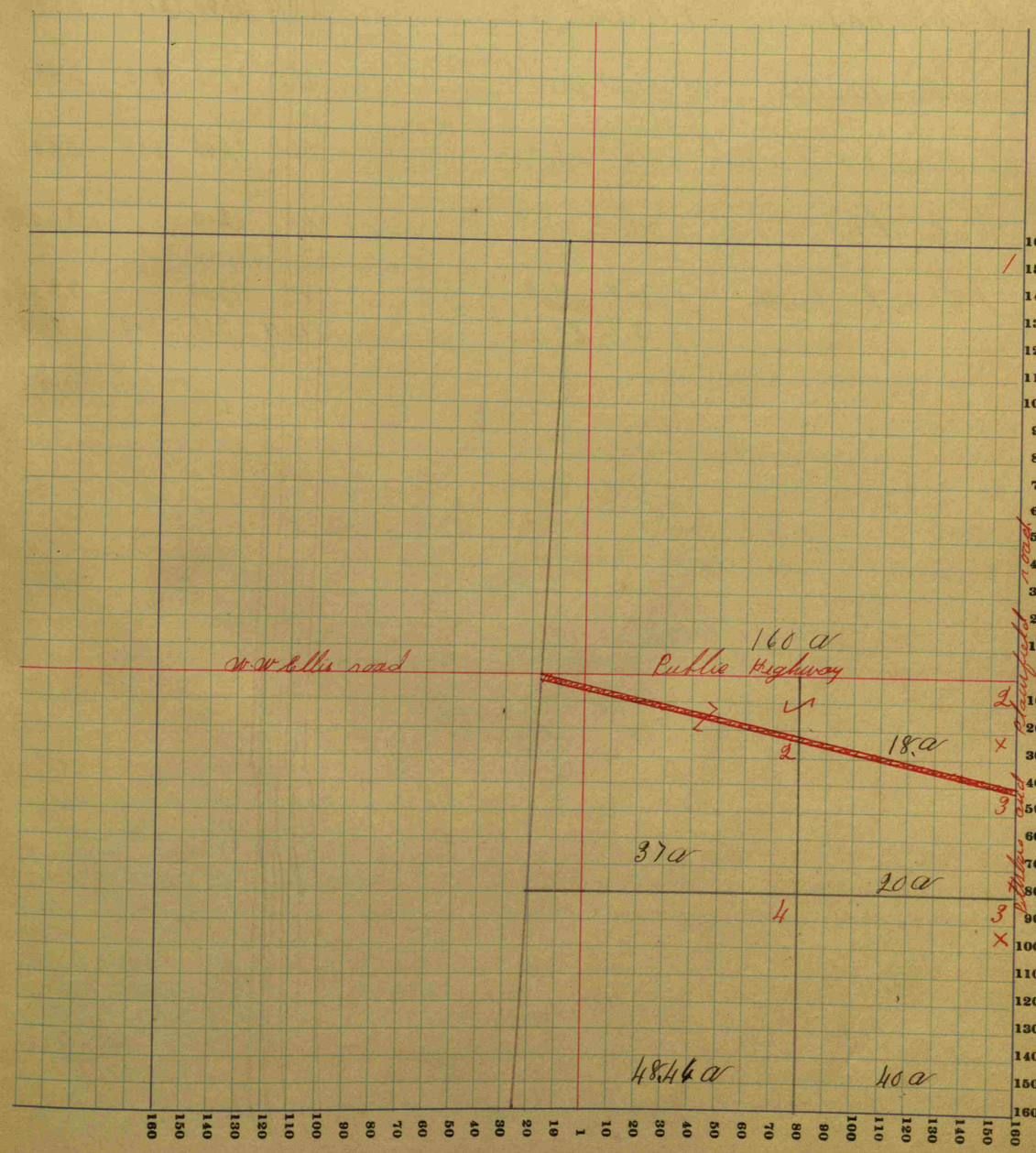

COUNTY, INDIANA, 19

Assessor's Plat-Book for Township, No.

Wm. B. Burford, Blank Book Mfr., Indianapolis.

NAMES OF OWNERS	Number on Plat	DESCRIPTION	Section	Township	Range	Acres	Hundredths	Value of Lands	Value of Improvements	Value of Lands and Improvements
John W. Hughes	1	Ne¼ Ne¼	19	16	E.	40		3,600		3,600
"	"	Pt S½ Ne¼	"	"	"	48	88	4400	1,600	6,000
Elijah Ray	2	Pt Nw¼ Ne¼	"	"	"	45	16	4,290	1,000	5,290
Calvin M. Uhl	3	Sw¼ Ne¼	"	"	"	41	50	3,735	800	4,535
Raymond A Freeman	4	Ne¼ Se¼	"	"	"	40		3,400	600	4,000
Richard B. Jones	5	Se¼ Se¼	"	"	"	40		3,400		3,400
Charles R. Smith	6	W½ Se¼	"	"	"	80		7,200		7,200
"	"	Fr of E½ Sw¼	"	"	"	10	11	910	300	1,210

SECTION No. 19

Congressional Township No. 16, R. 1 E.

SCALE: Forty rods to an inch, or ten rods to a space, Congress Land, which is one mile square for a section.

Number of acres in this section, according to the United States Survey,

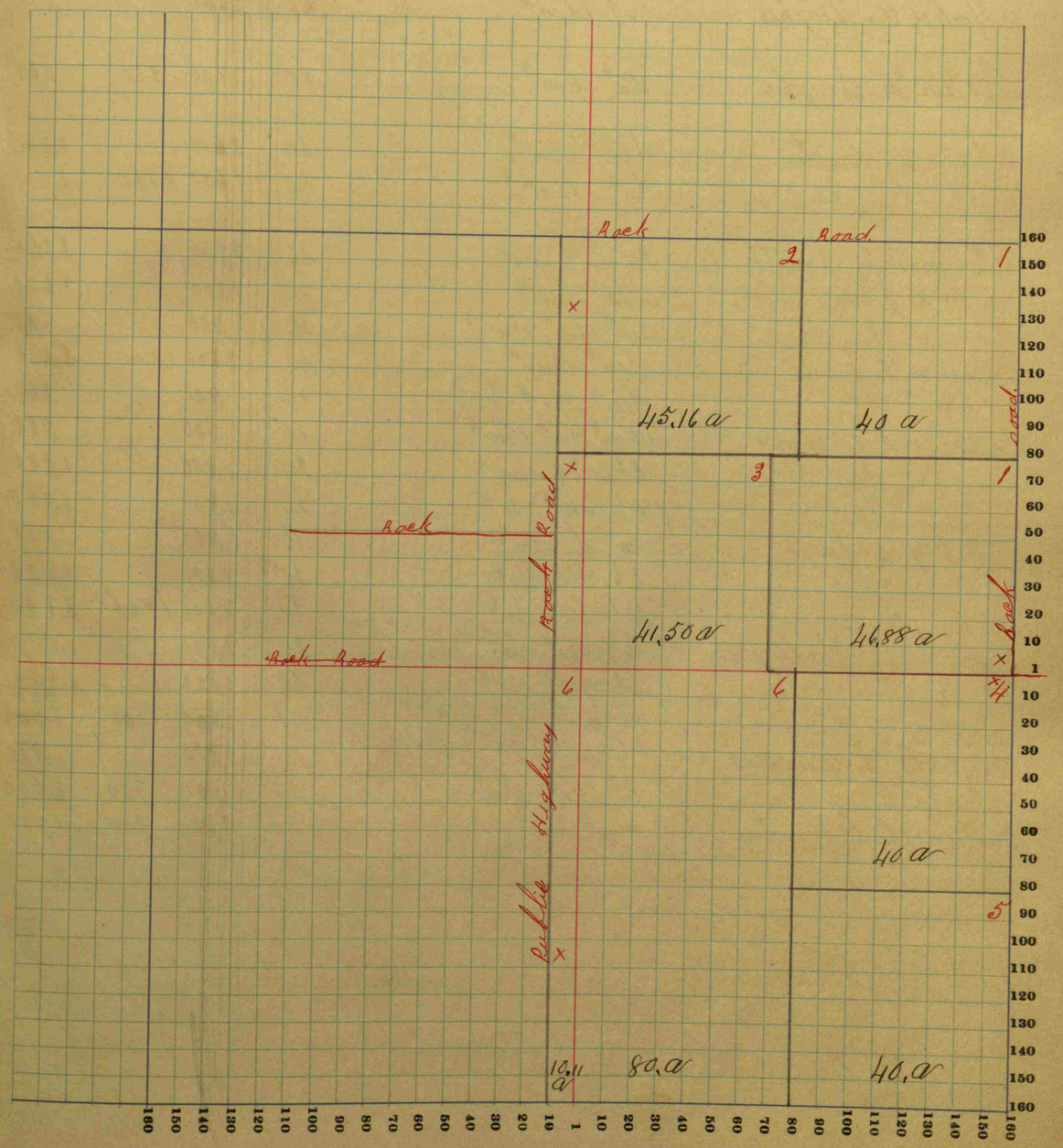

COUNTY, INDIANA, 19

Assessor's Plat-Book for _____ Township, No. _____

Wm. B. Burford, Blank Book Mfr., Indianapolis.

NAMES OF OWNERS	Number on Plat	DESCRIPTION	Section	Township	Range	Acres	Hundredths	Value of Lands	Value of Improvements	Value of Lands and Improvements
Mary J. Hufford.	1	Pt E½ NE¼	20	16	16.	36	85	2955	2000	~~4955~~ 4955 ~~5455~~
" " "	"	Pt SE¼ NE¼	"	"	"	17	77	1,510		1,510
Isreal Hendrickson	2	NW¼ NE¼	"	"	"	40		3,600		3,600
John A. Hughes	3	NE¼ NW¼	"	"	"	40		3,600		3,600
Geo. F. Snyder	4	W½ NW¼	"	"	"	80		7,200	250	7,450
Geo W. Carter	5	SW¼ NE¼	"	"	"	40		3,400		3,400
" " "	"	SE¼ NW¼	"	"	"	40		3,400	2,000	5,400
Emma L. Smith	6	Pt SE¼ NE¼	"	"	"	26		2340		2,340
Otis E Jones	7	NW¼ SW¼	"	"	"	40		3,600		3,600
" " "	"	SW¼ NE¼ SW¼	"	"	"	10		900		900
Anson T Jones	8	SW¼ SW¼	"	"	"	40		3,600	1800	5,400
" "	"	SW¼ SE¼ SW¼	"	"	"	10		900		900
Willard T. Jones	9	NW¼ NE¼ SW¼	"	"	"	10		900		900
" " "	"	E½ NE¼ SW¼	"	"	"	20		1,800		1,800
" " "	"	W½ NW¼ SE¼	"	"	"	20		1,800		1,800
Aubrey E. Jones	10	NW¼ SE SW¼	"	"	"	10		850		850
" " "	"	E½ SE¼ SW¼	"	"	"	20		1,800		1,800
" " "	"	W½ SW¼ SE¼	"	"	"	20		1,600	1,500	3,100
John V. Hadley heirs	11	E½ NW¼ SE¼	"	"	"	20		1,800		1,800
" "	"	E½ SW¼ SE¼	"	"	"	20		1,800		1,800
Mary J. Ruman	12	Pt W½ NE¼ SE¼	"	"	"	10		800	100	~~900~~ 900 ~~1000~~
Rhoda P. Campbell	13	Pt W½ NE¼ SE¼	"	"	"	10		850		850
Ruth Orrell	14	E½ NE¼ SE¼	"	"	"	20		1800	800	2,600
Monill E. Denny	15	SE¼ SE¼	"	"	"	40		3,600	300	3,900
						640	7	256,405	9250	65655

SECTION No. 20

Congressional Township No. 16, R. 16E.

SCALE: Forty rods to an inch, or ten rods to a space, Congress Land, which is one mile square for a section.

Number of acres in this section, according to the United States Survey, _____

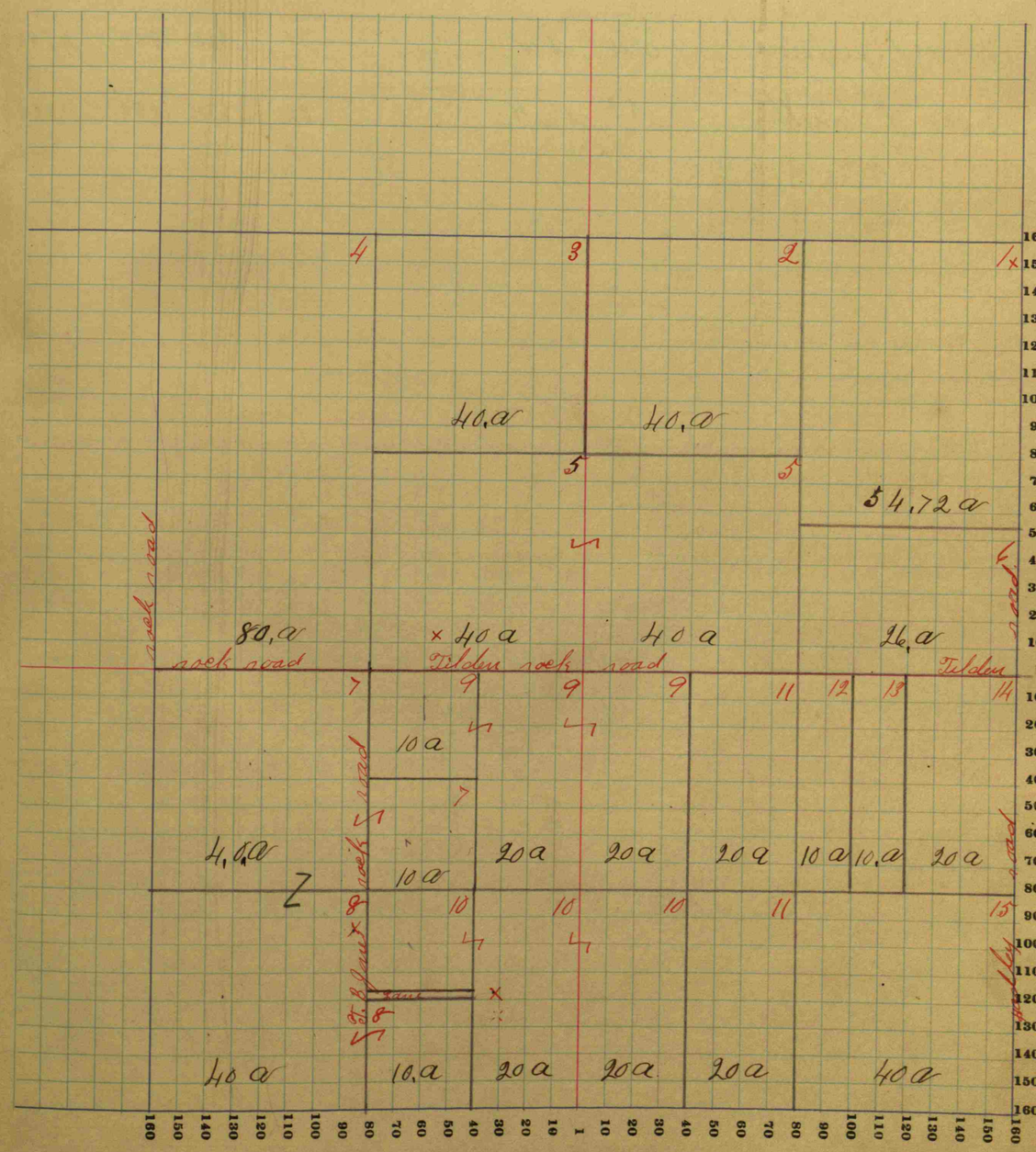

COUNTY, INDIANA, 19

Assessor's Plat-Book for Township, No.

Wm. B. Burford, Blank Book Mfr., Indianapolis.

NAMES OF OWNERS	Number on Plat	DESCRIPTION	Section	Township	Range	Acres	Hundredths	Value of Lands	Value of Improvements	Value of Lands and Improvements
John V Hadley heirs	1	NE 4	29	16	1E	160		14,400		14,400
Foster V. Smith	2	NE 4 NW 4	"	"	"	40		3,200	400	3,600
Willard J. Jones	3	NW 4 NW	"	"	"	40		3,600	900	4,500
Irvin P. Smith	4	S 2 NW 4	"	"	"	80		6,800	1,000	7,800

..... COUNTY, INDIANA, 19 .....

Assessor's Plat-Book for ..... Township, No. .....

Wm. B. Burford, Blank Book Mfr., Indianapolis.

NAMES OF OWNERS	Number on Plat	DESCRIPTION	Section	Township	Range	Acres	Hundredths	Value of Lands	Value of Improvements	Value of Lands and Improvements
Russell E. Wells	1	Pt NE^4 SE^4	1	16	1W	19	90	2290	400	2690
Margaret Evans	2	Pt NE^4 SE^4	"	"	"	20	45	2170	1600	3770
" " "	"	W^2 SE^4	"	"	"	80		8800		8800
Wm A Berry	3	~~E^2 NW^4 SE^4 SE^4~~	"	"	"	40		4400	2000	4400
W. Wm Williams et	4									
Mary E. - wife	"	E^2 SW^4	"	"	"	80		8400	1000	9400
Thomas E. Cooley	5	Pt W^2 SW^4	"	"	"	59	79	5980	800	6780
" "	"	N^2 NW^4 SW^4	"	"	"	20	29	2000	400	2400
" "	"									
" "	"	S Pt NW^4	"	"	"	82	30	8230		8230
E. H Brown	6	Pt W^2 NW^4	"	"	"	2	40	240		240
Bertha P Easter	7	Pt N^2 NW^4	"	"	"	11		1100		1100
John F. Dugan	8	Pt NE^4 NW^4	"	"	"	30		3510		9040
J K & N A Bateman		Pt NE^4	"	"	"	7	35	930		
" "		Pt NE^4	"	"	"	40	89	4600		
Henry Proctor	9	Pt NE^4	"	"	"	5	90	720		720
Esther McCormaha	10	Pt NE^4	"	"	"	5	80	725		725
James Long et al	11	Pt E^2 NE^4	"	"	"	11	87	1485		1485
John Long	12	S Pt NE^4	"	"	"	99		11880	2000	13880
Darcy F. Ball	13	Pt NW^4 NW^4	"	"	"	35	08	3510		3510
						652	62	71170	8200	79370

SECTION No. 1

Congressional Township No. 16, R. 1 W.

SCALE: Forty rods to an inch, or ten rods to a space, Congress Land, which is one mile square for a section.

Number of acres in this section, according to the United States Survey, ...

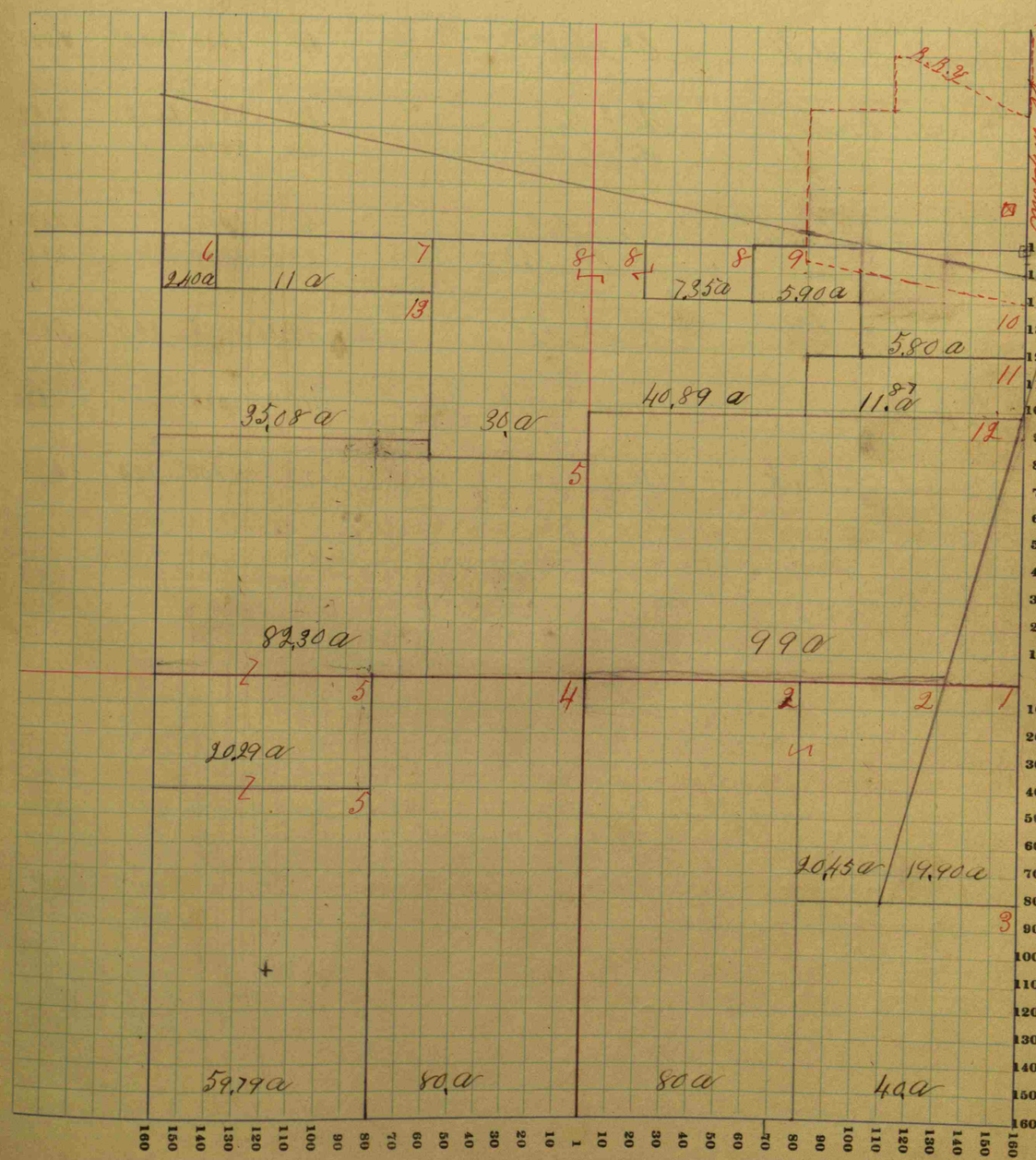

_____ COUNTY, INDIANA, 19____

Assessor's Plat-Book for _____ Township, No. _____

Wm. B. Burford, Blank Book Mfr., Indianapolis.

NAMES OF OWNERS	Number on Plat	DESCRIPTION	Section	Township	Range	Acres	Hundredths	Value of Lands	Value of Improvements	Value of Lands and Improvements
George A Blessing Heirs	1	NW 4	2	16	14W	178	84	16,980	1,600	18,580
Ollie Howard.	2	W 2 SW 4	"	"	"	80		7,600	1,500	9,100
Sarah J. Hill	3	E 2 SW 4	"	"	"	80		7,600	1,200	8,800
Frank Coudy	4	W 2 SE 4	"	"	"	80		7,600	1,500	9,100
" "		SE 4 SE 4	"	"	"	40		3,800		3,800
Thomas B. Bowley	5	NE 4 SE 4	"	"	"	40		4,000		4,000
" "		Pt E 2 NE 4	"	"	"	22	50	2,200		2,200
Nancy J. Ball.	6	Pt E 2 NE 4	"	"	"	44	75	4,475	700	5,175
E. H. Brown	7	Pt NE 4 NE 4	"	"	"	10	20	1,020		1,020
Samuel J. Isak	8	W 4 NE 4	"	"	"	99		9,900	900	10,800
						673	29	65,175	7,400	72,575

SECTION No. 2

Congressional Township No. 16, R. 14

SCALE: Forty rods to an inch, or ten rods to a space, Congress Land, which is one mile square for a section.

Number of acres in this section, according to the United States Survey, _____

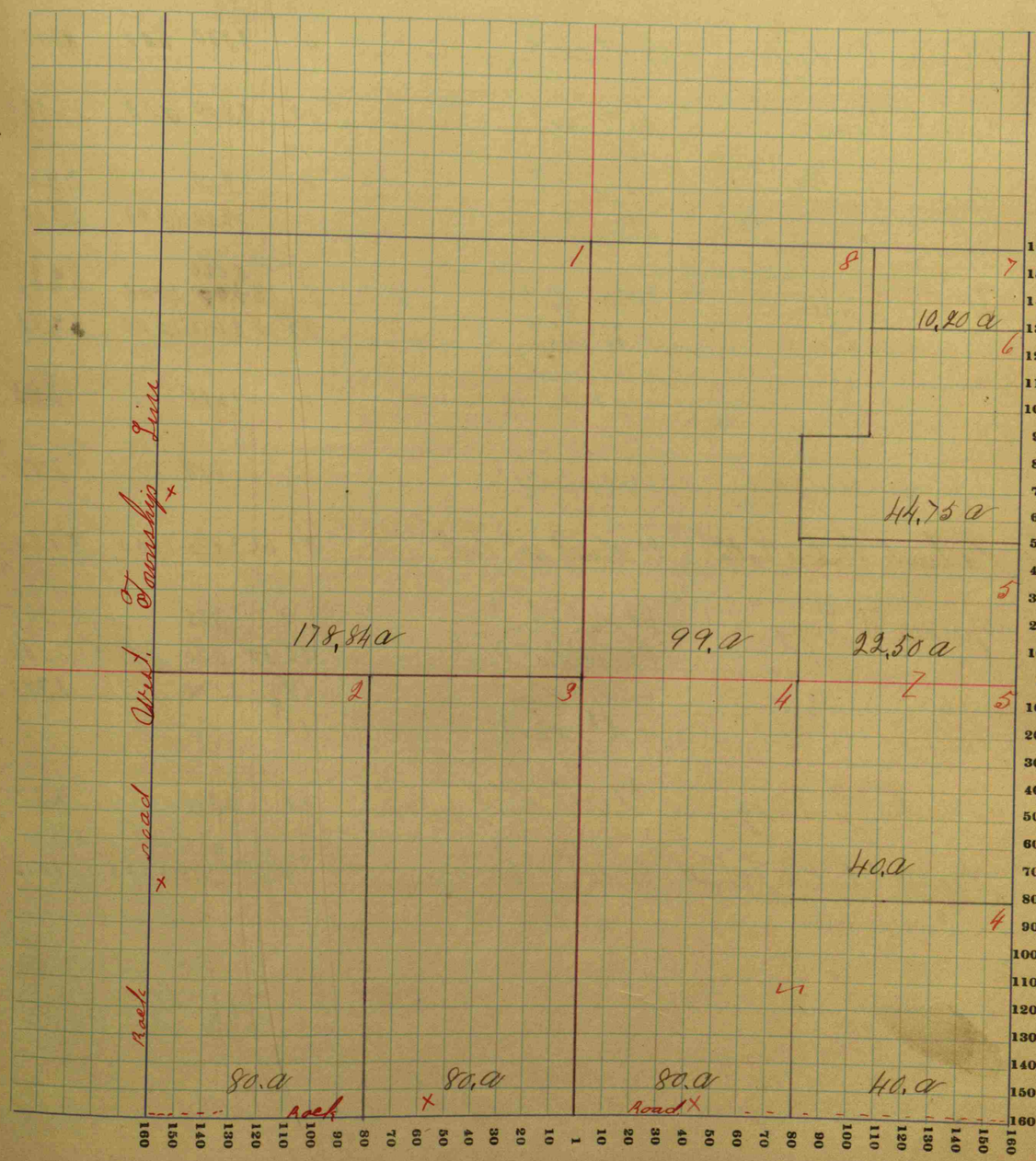

COUNTY, INDIANA, 19

Assessor's Plat-Book for _____ Township, No. _____

Wm. B. Burford, Blank Book Mfr., Indianapolis.

NAMES OF OWNERS	Number on Plat	DESCRIPTION	Section	Township	Range	Acres	Hundredths	Value of Lands	Value of Improvements	Value of Lands and Improvements
John G. McCord & wife	1	W2 Nw4	11	16	1w	80		6,400		6,400
Dudly D. Jones	2	E2 Nw4	"	"	"	80		7,200	1,000	8,200
Martha E. Wells	3	Nw4 Ne4	"	"	"	40		3,800	500	4,300
Robert Pierson	4	Ne4 Ne4	"	"	"	40		3,800	800	4,600
Jasper Fisher	5	S2 Ne4	"	"	"	80		7,200		7,200
" "	"	E2 Se4	"	"	"	80		7,200	1,000	8,200
W. F. Fisher	6	Pt W2 Se4	"	"	"	56	23	~~5,660~~ 5,060	~~1,500~~	~~3,990~~ 5,560
" " "	"	" W2 Se4	"	"	"	27	68	2,490	1,500	3,990
" " "	"	" Ne4 Sw4								
" " "	"	" E2 Sw4	"	"	"	16	50	1,485		1,485
Maggie Hayden	7	Pt Sw4 Se4	"	"	"	10		880		880
Gertrude Gaston Trotter	8	Pt N. end W2 Sw4	"	"	"	31	52	2,995	1,000	3,995
James T. Long	9	Pt Se4 Sw4	"	"	"	9		885		885
" "	"	Pt W2 Se4 Sw4	"	"	"	10	~~10~~	950	800	1,750
" "	"	" Ne4 Sw4	"	"	"	19		2,790		2,790
" "	"	" E2 Sw4	"	"	"	12				
Martin J. Long	10	Pt. W2 Sw4	"	"	"	26		2,370		2,370
Geo. W. & Ollie J. Smith	11	Pt W2 Sw4	"	"	"	8	60	815	1,000	1,815
						~~626~~ 626	53	56,320	7,600	63,920

SECTION No. 11

Congressional Township No. 16, R. 1w

SCALE: Forty rods to an inch, or ten rods to a space, Congress Land, which is one mile square for a section.

Number of acres in this section, according to the United States Survey, _____



COUNTY, INDIANA, 19

Assessor's Plat-Book for Township, No.

Wm. B. Burford, Blank Book Mfr., Indianapolis.

NAMES OF OWNERS	Number on Plat	DESCRIPTION	Section	Township	Range	Acres	Hundredths	Value of Lands	Value of Improvements	Value of Lands and Improvements
Wm A Berry	1	E. Pt NE^4	12	16	1W	100		10,000	400	10,400
Wm F & Cathrine Hart	2	Pt W^2 NE^4	"	"	"	60		6,600	1,800	8,400
" "	"	Pt E^2 NW^4	"	"	"	40		4,400		4,400
Everett Broyles	3	Pt W^2 NW^4	"	"	"	80		8,000	1,800	9,800
" "	"	W^2 E^2 NW^4	"	"	"	40		4400		4,400
Harry E. Hill	4	NE^4 SE^4	"	"	"	40		4,200		4,200
" "	"	Pt of Pt SE^4	"	"	"	10	03	1,055	1,400	2,455
E. W. Sawyer	5	SE^4 SE^4	"	"	"	40		4,000		4,000
" " "	"	Pt W^2 SE^4	"	"	"	55		5,275	1,200	6,475
Pat King	6	E^2 SW^4	"	"	"	80		8,000	1,200	9,200
" "	"	Pt NW^4 SE^4	"	"	"	15		1,500		1,500
Ray Stevenson	7	W^2 SW^4	"	"	"	80		8,000	1,600	9,600
						640	03	66,930	9,200	76,130

SECTION No. 12

Congressional Township No. 16, R. 1 W

SCALE: Forty rods to an inch, or ten rods to a space, Congress Land, which is one mile square for a section.

Number of acres in this section, according to the United States Survey,

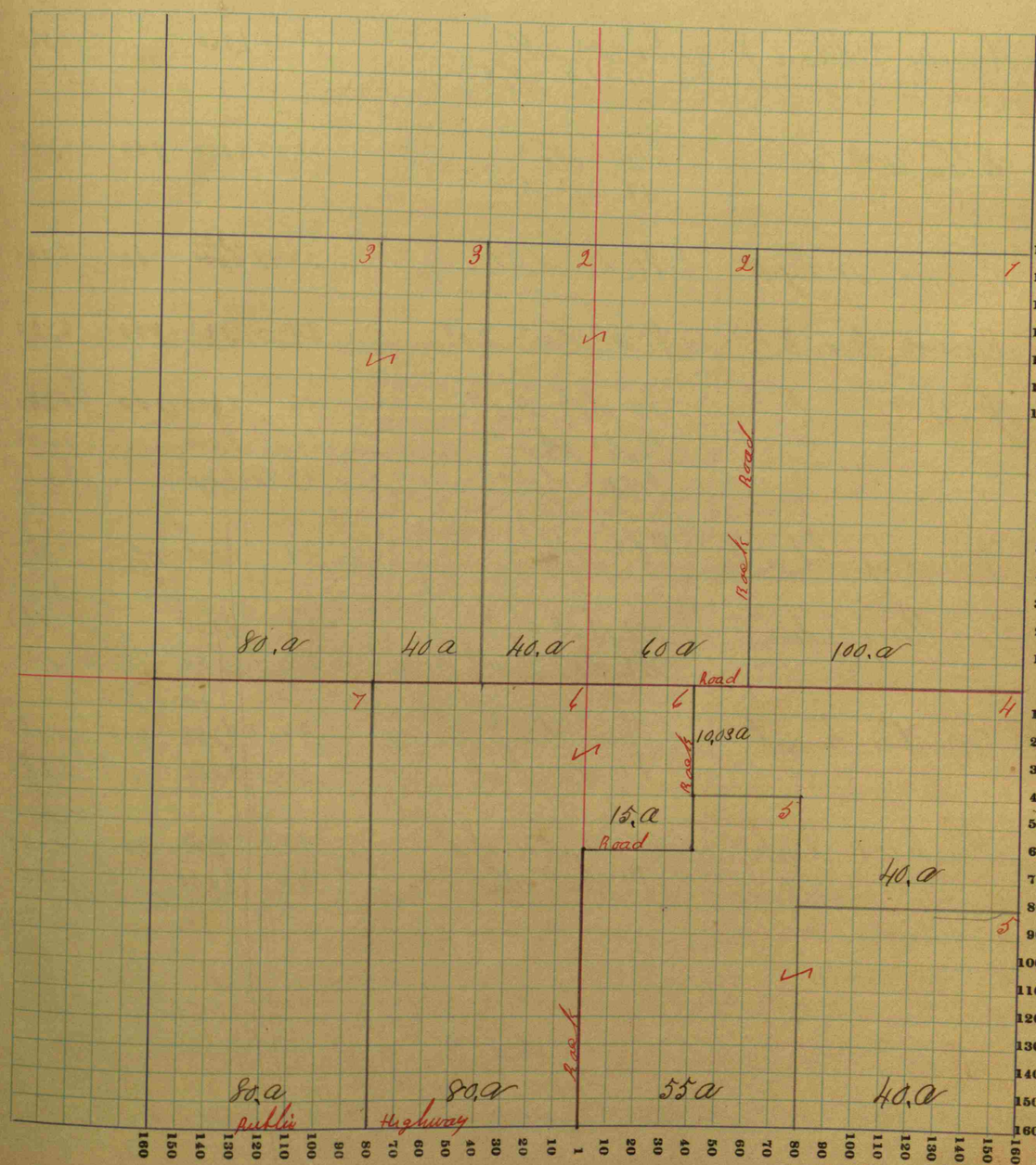

COUNTY, INDIANA, 19

Assessor's Plat-Book for Township, No.

Wm. B. Burford, Blank Book Mfr., Indianapolis.

NAMES OF OWNERS	Number on Plat	DESCRIPTION	Section	Township	Range	Acres	Hundredths	Value of Lands	Value of Improvements	Value of Lands and Improvements
Sawyer E. W.	1	N½ NE¼	13	16	1W	40		3,600		3,600
Estes Margrat	2	N½ NW¼ SE¼	"	"	"	20		1,800	300	2,100
Harvey Gillian D.	3	Pt W½ NE¼	"	"	"	51	14	4,860		4,860
" "	"	Pt SE¼ NE¼	"	"	"					
Ellis Wm. W.	4	Pt S½ NE¼	"	"	"	72	87	6,550	900	7,450
" " "	"	W½ NE¼ SE¼	"	"	"					
Smock Margret	5	Pt N½ NW¼	"	"	"	54	99	~~6,500~~ 5,225	700	5,925
Pierson Geo. B.	6	Pt W½ NW¼ NW¼	"	"	"	24		1,920	800	2,720
Ross Frank	7	Pt SE¼ NW¼	"	"	"	36		~~3,420~~	1,800	5,220
" "	"	Pt E½ NW¼	"	"	"	60		5,400		5,400
" "	"	Pt W½ SE¼	"	"	"	37	95	3,415		3,415
Lendley Chas E.	8	Pt E½ SW¼	"	"	"	79		7,505	1,000	8,505
Melling Aden	9	S½ SW¼ SE¼				20		1,800		1,800
		S½ SE¼ SW¼				20		1,800		1,800
Martin Grant.	10	SW¼ SW¼				39	50	3,750	700	4,450
" "	"	Pt NW SW¼				30		2,850		2,850
Kaebrick Nicholas	11	N end NW¼ SW¼				10		950	800	1,750
" " "	"	Pt SW¼ NW¼				40		3,800		3,800
						635	45	68,645	7000	65,645

SECTION No. 13

Congressional Township No. 16, R. 1W

SCALE: Forty rods to an inch, or ten rods to a space, Congress Land, which is one mile square for a section.

Number of acres in this section, according to the United States Survey,

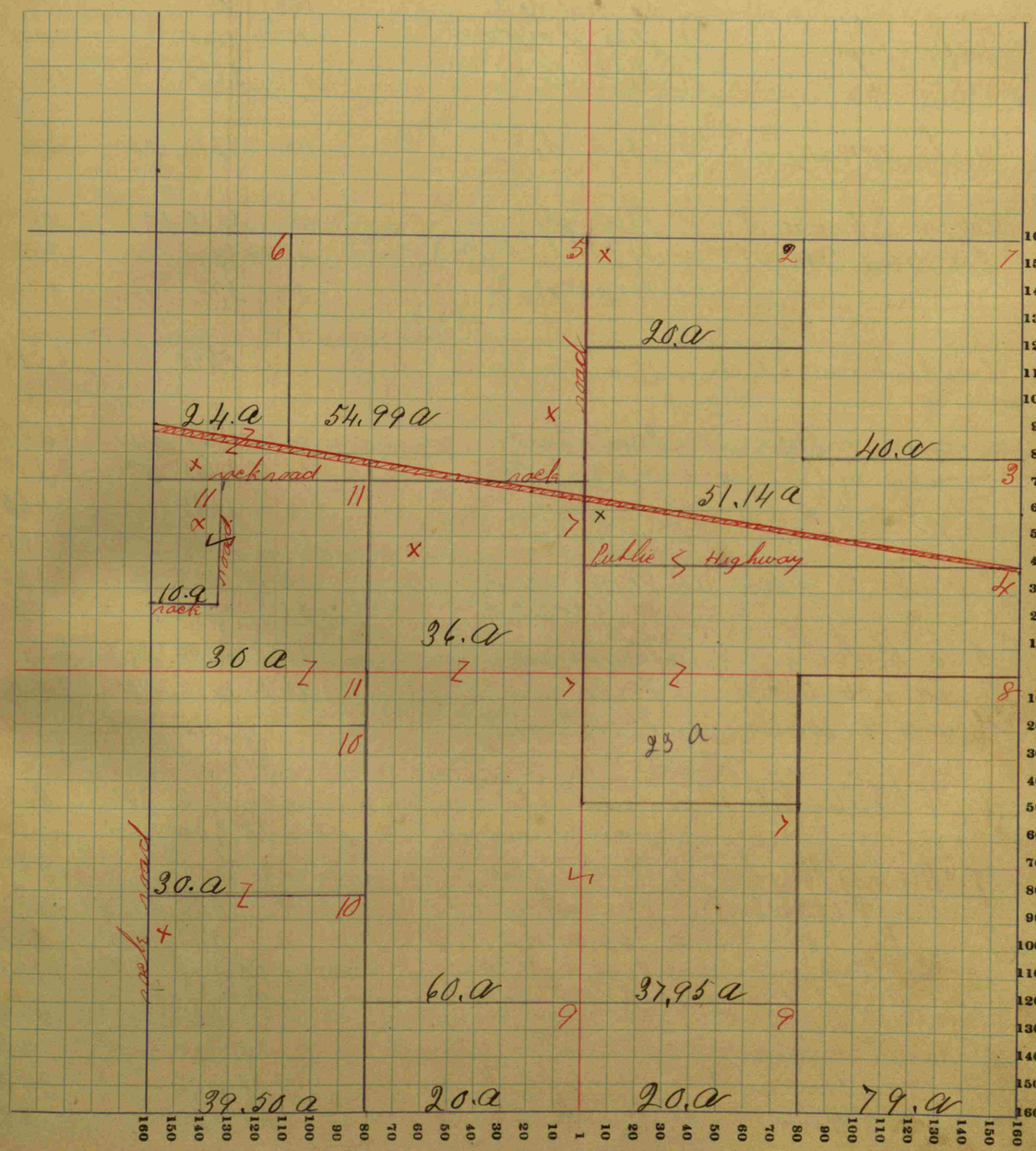
6
5
2
1
20.a
24.a
54.99a
40.a
51.14a
Public Highway
10.9
36.a
30 a
23 a
30.a
60.a
37.95 a
39.50 a
20.a
20.a
79.a
road
road
road

COUNTY, INDIANA, 19

Assessor's Plat-Book for Township, No.

Wm. B. Burford, Blank Book Mfr., Indianapolis.

NAMES OF OWNERS	Number on Plat	DESCRIPTION	Section	Township	Range	Acres	Hundredths	Value of Lands	Value of Improvements	Value of Lands and Improvements
Swain W. E.	1	N Pt Ne 4	14	16	1W	59		5810	500	5,810
" " "	"	Sw 4 Ne 4	"	"	"	38	20	3430		3,430
" " "	"	N2 Nw 4 Se 4	"	"	"	20		1800		1800
" " "	"	Se 4 Nw 4 Se 4	"	"	"	10		900		900
Fisher Jasper	2	S Pt Ne 4 Ne 4	"	"	"	16		1540		1,540
" "	"	Se 4 Ne 4	"	"	"	40		3,600		3,600
Fisher Mary	3	Ne 4 Se 4	"	"	"	40		3,600	1,200	4,800
Swain Thomas E.	4	Pt S2 Se 4	"	"	"	40		3,600	1,000	4600
Col Chas M.	5	Pt E2 Sw 4	"	"	"	43	80	3940		3,940
" " "	5	Pt W2 Se 4	"	"	"	30		2,700		2,700
Ernest E. Farrant E. Owens	6	Pt w2 Sw 4	"	"	"	58	10	5475	600	6,075
"	"									
John R. Garfield	7	Pt w2 Sw 4	"	"	"	19		1,900		1,900
John & Ella Phillips	8	Pt N2 Sw 4	"	"	"	24	60	2460	800	3,260
Floyd V. Parker	9	Pt Ne 4 Sw 4	"	"	"	15	40	1465		1,465
" "	9	Pt S2 Nw 4	"	"	"	30		3,000		3,000
Lucinda E. Parker	10	Pt Ne Nw 4	"	"	"	10	25	1,025		1,025
" " "	"	Pt S2 Nw 4	"	"	"	28		2,800		2,800
Ella Parker	11	Pt Nw 4 Nw 4	"	"	"	20		2,000	3,000	5,000
Faulkinbery Alonzo + wife	12	Pt Ne 4 Nw 4	"	"	"	16	95	1,600	400	2,000
Laura E Warren	13	Pt Ne 4 Nw 4					17	15	~~100~~	15
" "	"	" " "					~~75~~ 57	70		70
W. H. & Ellen Schneck	14	" Ne 4 Nw 4				5		475	500	975
" "	"	" " "				4	25	400	0	400
John M. Hughes	15	Pt Nw Nw 4				4	17	400		400
Francis M. & Ida Long	16	Pt Nw 4 Nw 4				9		900		900
John & Laura Proctor	17	Nw, exc. Sw 4 Ne 4				2		200	400	600
James T. Garg	18	Pt Se 4 Nw 4				13	50	1,190		1,190
James A Griggs	19	Pt Se 4 Nw 4				5	50	450		450
Frank Hayden	20	Pt Nw 4					20	20		20
Maggie Hayden	21	Pt Ne Nw 4				1	25	100		100
Amanda J. Gray	22	Pt Ne 4 Nw 4					25	25		25
						605	09	56,365	8,400	64,765

SECTION No. 14

Congressional Township No. 16, R. 1W

SCALE: Forty rods to an inch, or ten rods to a space, Congress Land, which is one mile square for a section.

Number of acres in this section, according to the United States Survey,



_____ COUNTY, INDIANA, 19 _____

Assessor's Plat-Book for _____ Township, No. _____

Wm. B. Burford, Blank Book Mfr., Indianapolis.

NAMES OF OWNERS	Number on Plat	DESCRIPTION	Section	Township	Range	Acres	Hundredths	Value of Lands	Value of Improvements	Value of Lands and Improvements
Easely Geo. E.	1	Pt NW 4 NW 4	23	16	1W	10 40		1,000		1,000
Cox Chas M.	2	E2 NW 4	"	"	"	80		7,200	2,500	9,700
Baugh Alva	3	Pt SW 4 NW 4	"	"	"	19		1,900	300	2,200
Rich Lizzie	4	S Pt SW 4 NW 4	"	"	"	21		1,995	400	2,395
Ray Pusley E.	5	Pt E2 NE 4	"	"	"	51	08	5,110	4,500	9,610
" " "	"	" S2 NE 4	"	"	"	48	71	4870		4,870
Slipe E. E.	6	Pt W2 NE 4	"	"	"	39	45	3,745	1,800	5,545
Shaffer Ira Heirs	7	W2 NE 4	"	"	"	40	60	3,655	300	3,955
Buckingham John	8	SE 4 SE 4	"	"	"	40		3,600	1,200	4,800
Arnold Paul G.	9	Pt W2 SE 4	"	"	"	60		5,400	1,500	6,900
Hollowlaw Matie	10	N Pt NW SE 4	"	"	"	19		1,710	600	2,310
Buckingham Lula M	11	W pt NE 4 SW 4	"	"	"	28	75	2,585		2,585
Slipe Morton	12	Pt E2 NE 4 SW 4	"	"	"	15	50	1395		1,395
Easley Sarah M.	13	S2 SW 4	"	"	"	80		7,600	700	8,300
Kesler Oliver P	14	Pt W2 SW 4	"	"	"	60		5400	600	6,000
Jones Geo T. & Blanch	15	W2 NW 4 SW 4	"	"	"	20		1900	800	2,700
Hudleston Tabitha	16	Pt SE 4 SW 4 SE 4	"	"	"	61		90		90
Haynes Elmer E.	17	Pt NW 4 NW 4				30		3,000		3,000
						665,09		62155	15200	77,355

SECTION No. 23

Congressional Township No. 16, R. 1W

SCALE: Forty rods to an inch, or ten rods to a space, Congress Land, which is one mile square for a section.

Number of acres in this section, according to the United States Survey, _____

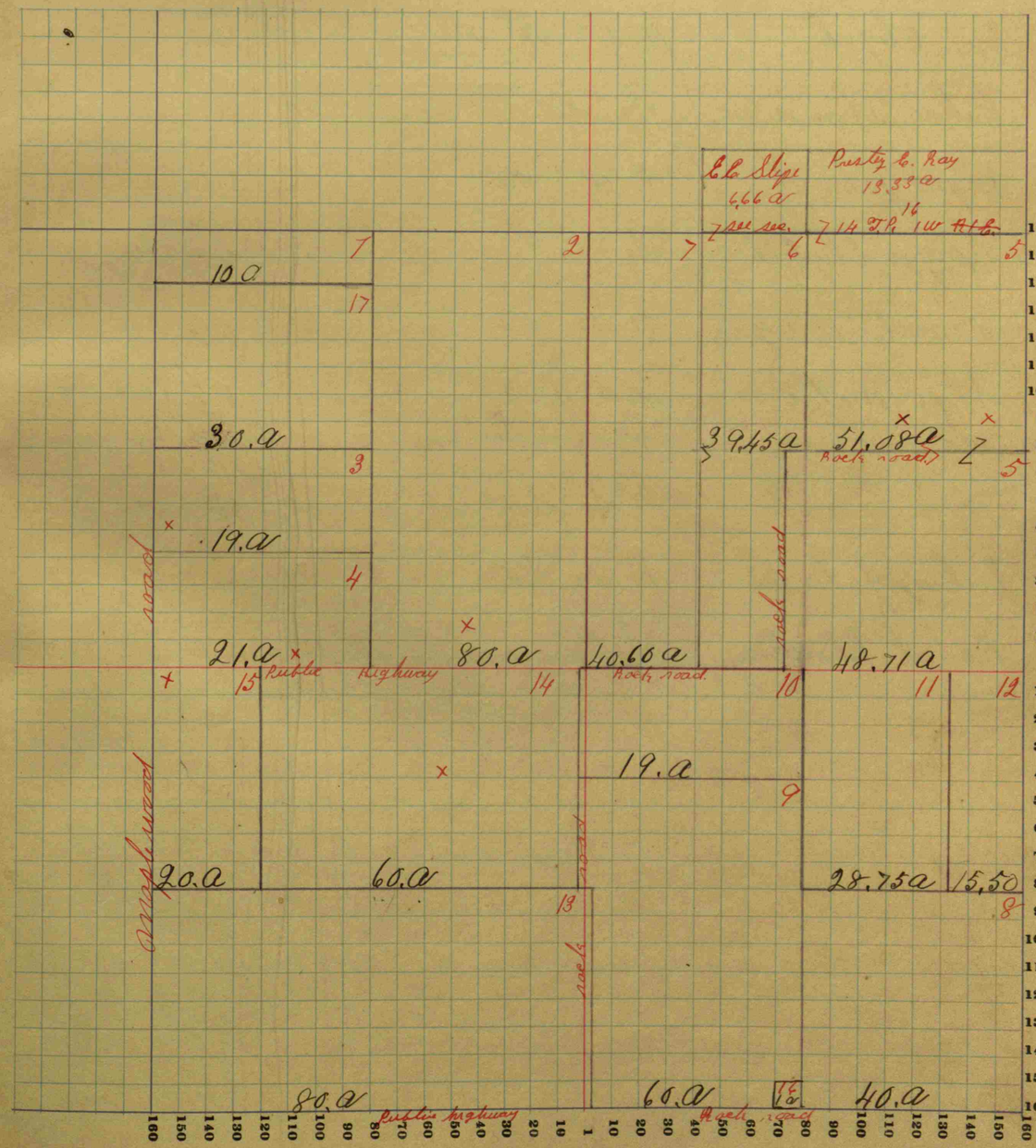

COUNTY, INDIANA, 19

Assessor's Plat-Book for Township, No.

Wm. B. Burford, Blank Book Mfr., Indianapolis.

NAMES OF OWNERS	Number on Plat	DESCRIPTION	Section	Township	Range	Acres	Hundredths	Value of Lands	Value of Improvements	Value of Lands and Improvements
Milling Adew	1	Pt W2 Ne4	24	16	1W	21	04	2,000	1,500	3,500
Runion George	2	Pt N2 Ne4	"	"	"	23	40	2,105	400	2,505
Ray Elijah	3	Pt Ne4 Ne4	"	"	"	35	10	3335		3335
Eaton Thomas S.	4	S2 Ne4	"	"	"	80		8,000	2,500	10,500
Dugan John H.	5	Pt Ne4 Nw4	"	"	"	35		3,150	300	3,450
Spriggs Elizabeth	6	S2 Nw4	"	"	"	80		8,000	1800	9800
Warnock Mary	7	Pt N2 Nw4	"	"	"	45	61	4,105	300	4,405
Stipe Morton	8	Ne Pt Sw4	"	"	"	61	49	6150	2300	8450
" "	"	W2 Nw4 Sw4	"	"	"	20		~~2000~~ 1900		~~2000~~ 1900
Moore Mable	9	Pt S2 Sw4	"	"	"	55		5225	900	6125
Buckingham John W.	10	Pt W2 Sw4	"	"	"	22		2090		2090
Robert Blanton	11	Se4	"	"	"	160		14400	300	14700
						638	64	60960	10500	78960

SECTION No. 24

Congressional Township No. 16, R. 1W

SCALE: Forty rods to an inch, or ten rods to a space, Congress Land, which is one mile square for a section.

Number of acres in this section, according to the United States Survey,

