WASHINGTON TWP
1928

COUNTY, INDIANA, 19

Assessor's Plat-Book for Township, No.

Wm. B. Burford Printing Co., Blank Book Mfr., Indianapolis

NAMES OF OWNERS	Number on Plat	DESCRIPTION	Section	Township	Range	Acres	Hundredths	Value of Lands	Value of Improvements	Value of Lands and Improvements
Cox, Alfred	1	E½ SE¼				80		7210	1000	
Graham, Edward J	2	W½ SE¼				80		7210	3500	
		E½ SW¼				80		7210	1400	
Duggan, Timothy	3	W½ SW¼				80		7200	1600	

SECTION No. 25

Congressional Township No. 16, R. 1E

SCALE: Forty rods to an inch, or ten rods to a space, Congress Land, which is one mile square for a section.

Number of acres in this section, according to the United States Survey,

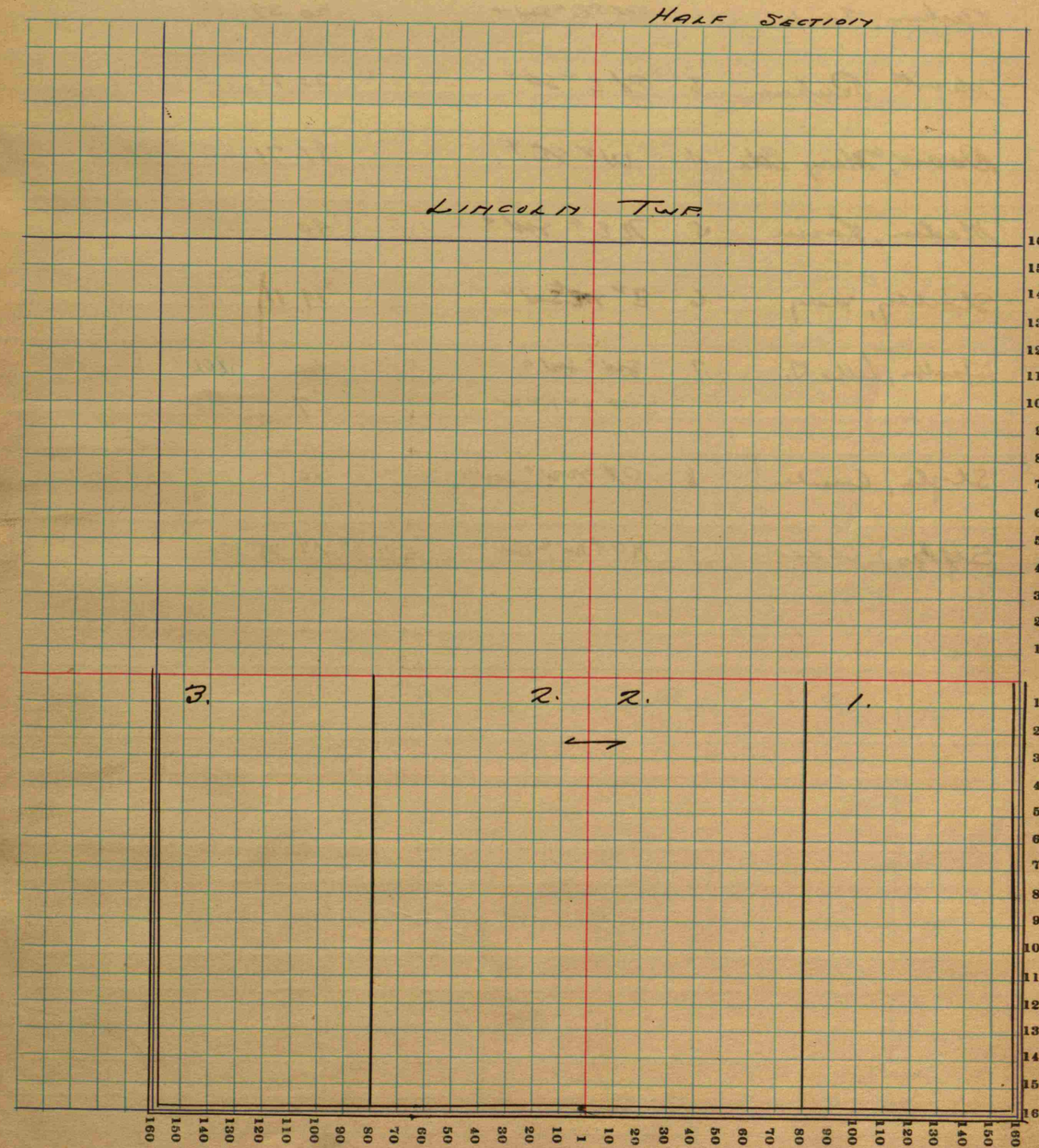

COUNTY, INDIANA, 19

Assessor's Plat-Book for ..... Township, No. .....

Wm. B. Burford Printing Co., Blank Book Mfr., Indianapolis

NAMES OF OWNERS	Number on Plat	DESCRIPTION	Section	Township	Range	Acres	Hundredths	Value of Lands	Value of Improvements	Value of Lands and Improvements
						~~45~~				
Merritt, Hanna	1	Pt S½ SW¼				45		3100	1000	
Perkins, Frank	2	Pt SE¼ SW¼				20	33	1625		
Merritt Ruben	3	Pt E½ SE¼				35	73	2715	1200	
Davis, Mary Etta	4	W½ SE¼				81	71	6425	1200	
Masten, Lorin	5	NE¼ SW¼				40		3200		
Shockley, Mary	6	E½ ~~SE¼~~ SW¼				19	18	1625		
Gaston, Lillie G.	7	SW¼ SW¼				40		3200		
		S Pt N½ N½ SW				7		560		
								~~1005~~	~~250~~	
Styles, Amanda	8	Pt NW¼ SW¼				16		1005	250	
Styles, Chas.	9	N Pt NW¼ SW¼				18	28	1360		

SECTION No. 26

Congressional Township No. 16, R. 1E

SCALE: Forty rods to an inch, or ten rods to a space, Congress Land, which is one mile square for a section.

Number of acres in this section, according to the United States Survey, ...

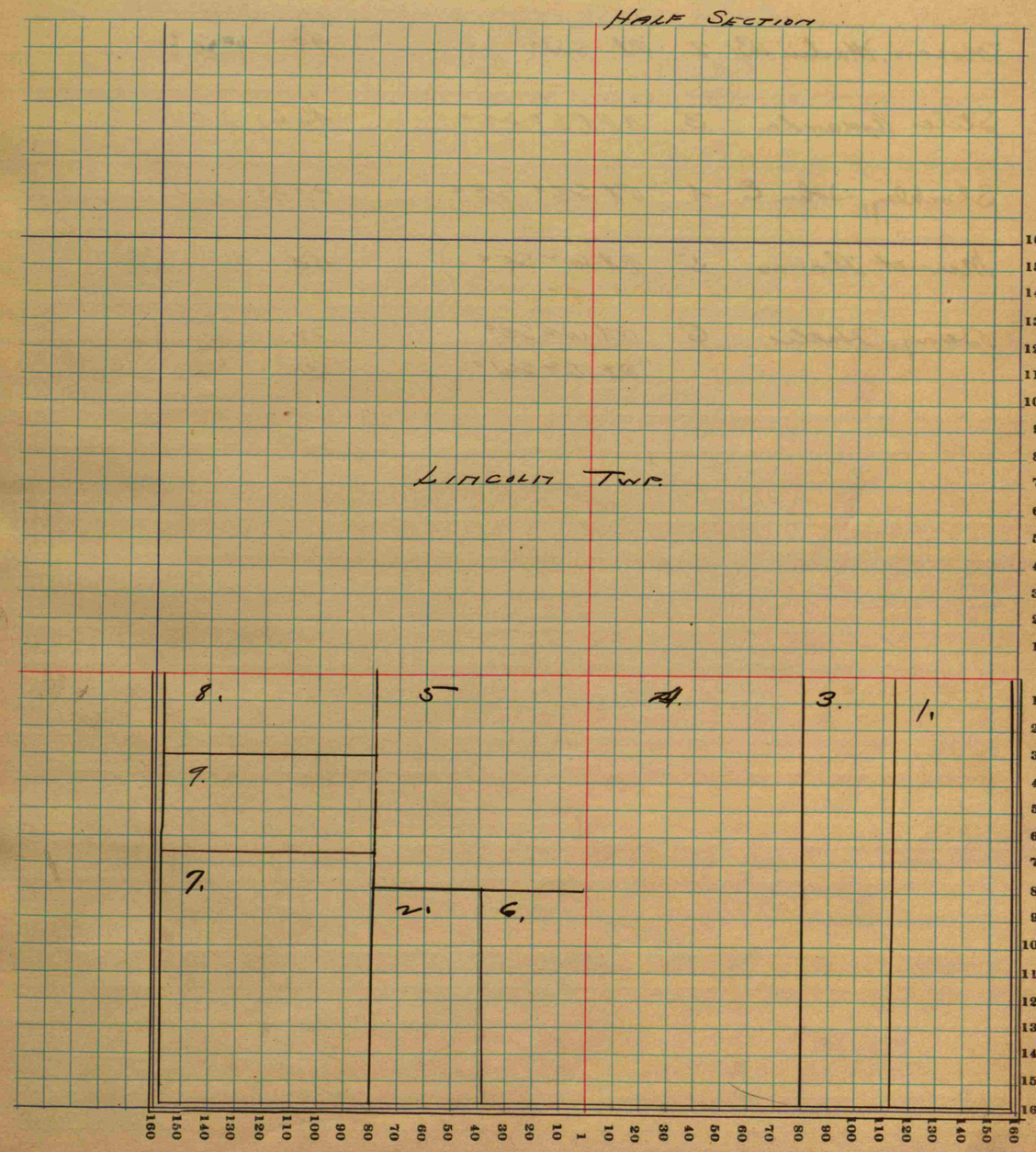

COUNTY, INDIANA, 19

Assessor's Plat-Book for Township, No.

Wm. B. Burford Printing Co., Blank Book Mfr., Indianapolis

NAMES OF OWNERS	Number on Plat	DESCRIPTION	Section	Township	Range	Acres	Hundredths	Value of Lands	Value of Improvements	Value of Lands and Improvements
Barker, Herman	1	Pt E½ SW¼				39	38	1420		
		Pt SE¼ SE¼				10		725		
								~~1890~~	~~900~~	
Moran, Martin B.	2	Pt SW¼				79		1950	600	
Stiles Amanda	3	N Pt E½ SE¼				46	67	3230	1100	
Shockley, John E.	4	Pt SE¼ SE¼				23	33	1565	2335	
Merritt Thomas	5	Pt W½ SE¼				53		2680	900	
Berry, Hallie	6	Pt W½ SE¼				22		930		
		Pt E½ SW¼				30		1300		

SECTION No. 27

Congressional Township No. 16, R. 1E

SCALE: Forty rods to an inch, or ten rods to a space, Congress Land, which is one mile square for a section.

Number of acres in this section, according to the United States Survey,

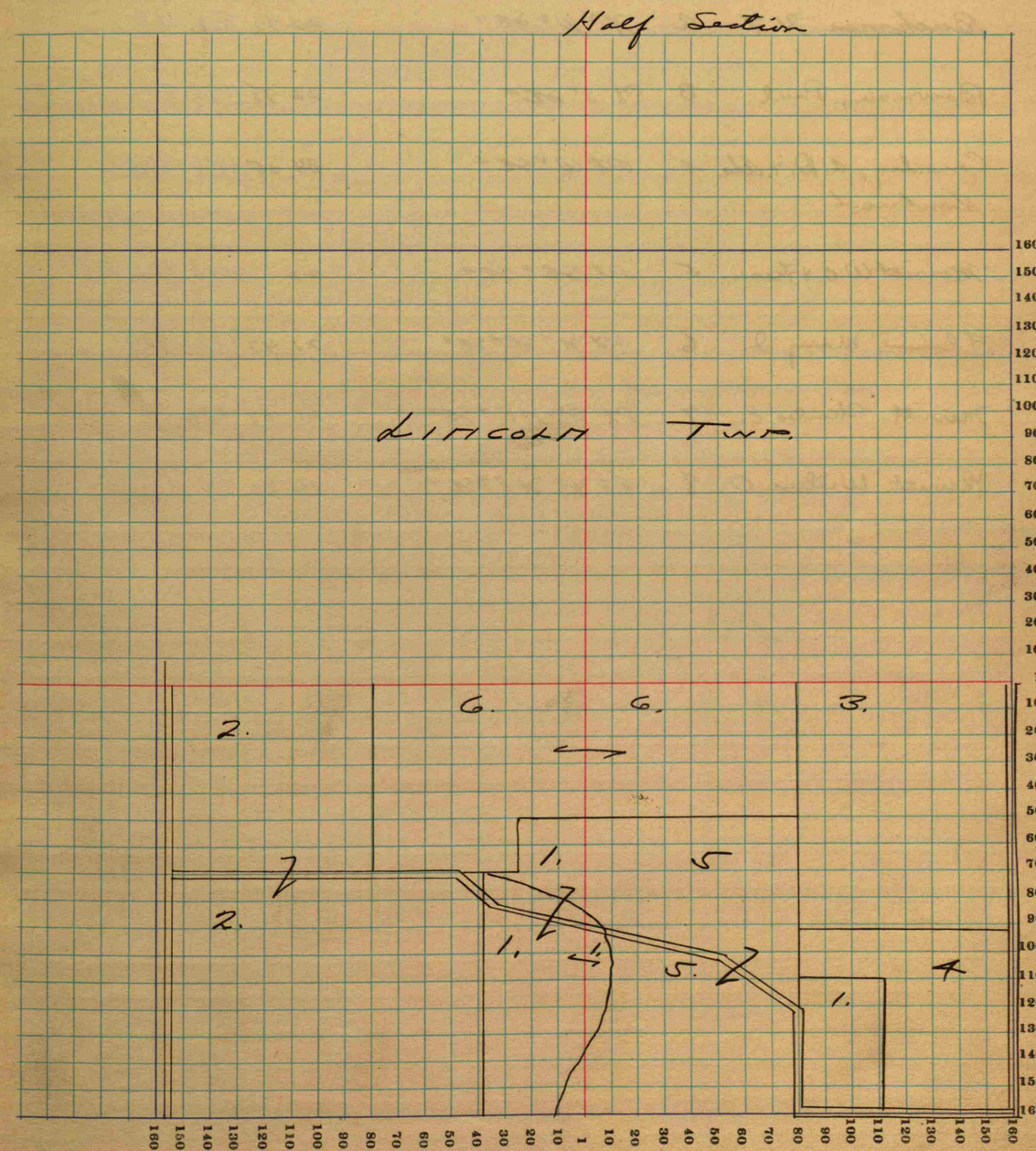

COUNTY, INDIANA, 19

Assessor's Plat-Book for Township, No.

Wm. B. Burford Printing Co., Blank Book Mfr., Indianapolis

NAMES OF OWNERS	Number on Plat	DESCRIPTION	Section	Township	Range	Acres	Hundredths	Value of Lands	Value of Improvements	Value of Lands and Improvements
Hadley, John V.	1	SW 4				160		11885		
Buchman H. F.	2	N 2 W 2 SE 4				22	97	875	150	
Bowman, Paul	3	Pt S 2 SE 4				22	98	1060	200	
Conaday, A. D. & Ada Kankush.	4	Pt W 2 SE 4				34	05	1400	800	
Merritt W. O. & Francis	5	Pt SE 4 SE 4				22		1020	900	
Fleiner, Mary A.	6	Pt N 2 SE 4 SE 4				21	47	995	800	
Merritt, Charles E.	7	Pt S 2 NE 4 SE 4				21	47	1300		
Merritt William O.	8	Pt N 2 NE 4 SE 4				16	60	910		

SECTION No. 28

Congressional Township No. 16, R. 1E

SCALE: Forty rods to an inch, or ten rods to a space, Congress Land, which is one mile square for a section.

Number of acres in this section, according to the United States Survey,

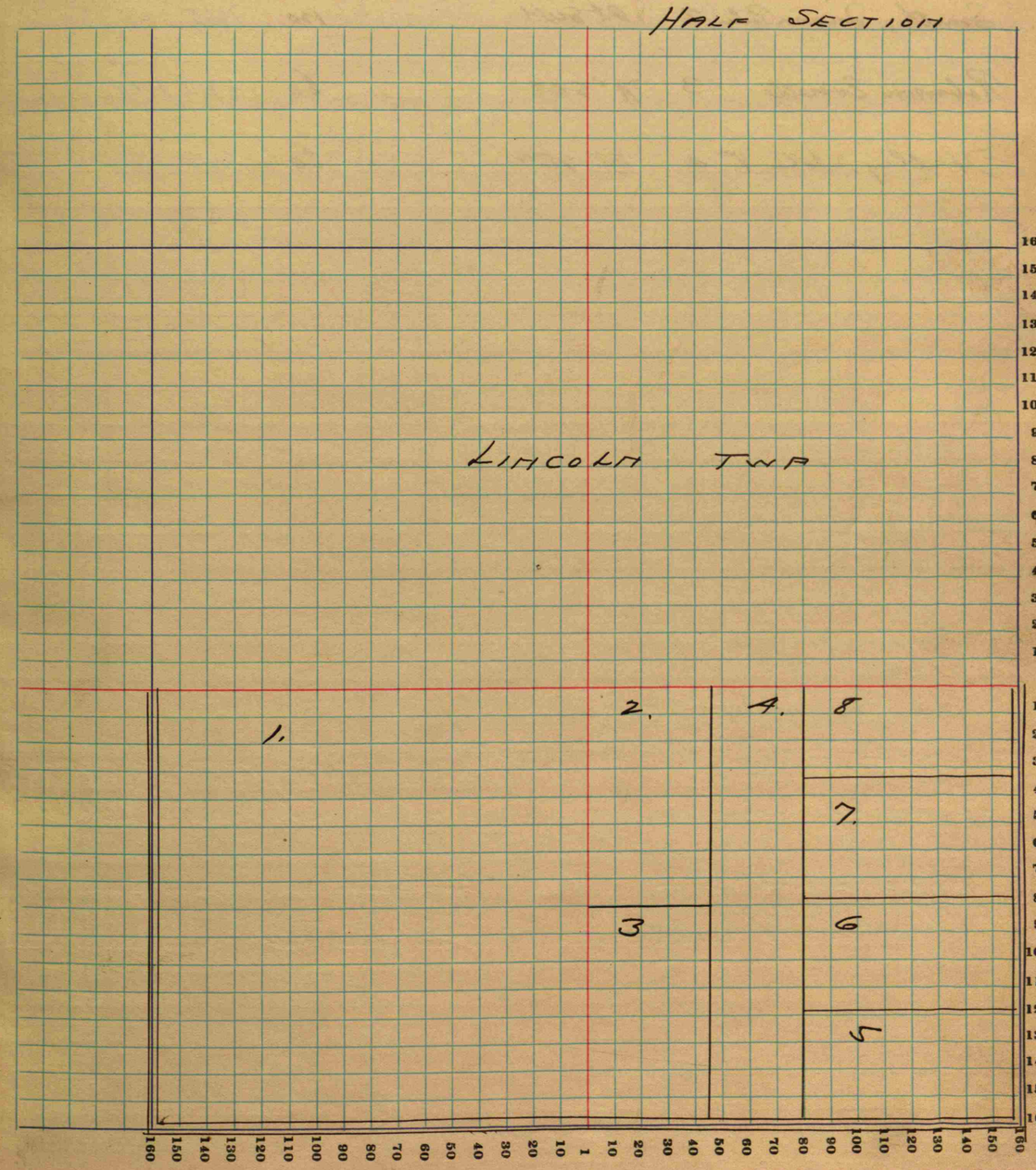

COUNTY, INDIANA, 19

Assessor's Plat-Book for Township, No.

Wm. B. Burford Printing Co., Blank Book Mfr., Indianapolis

NAMES OF OWNERS	Number on Plat	DESCRIPTION	Section	Township	Range	Acres	Hundredths	Value of Lands	Value of Improvements	Value of Lands and Improvements
Worrell, Bernice B.	1	SW¼ SW¼				40		4000	700	
Smith, Irwin Peter	2	Pt SW¼				120		7665		
Robinson Everette	3	N½ SE¼				80		5910	1500	
Hadley, John V.	4	S½ SE¼				80		6610		

SECTION No. 29

Congressional Township No. 16, R. 1E

SCALE: Forty rods to an inch, or ten rods to a space, Congress Land, which is one mile square for a section.

Number of acres in this section, according to the United States Survey,

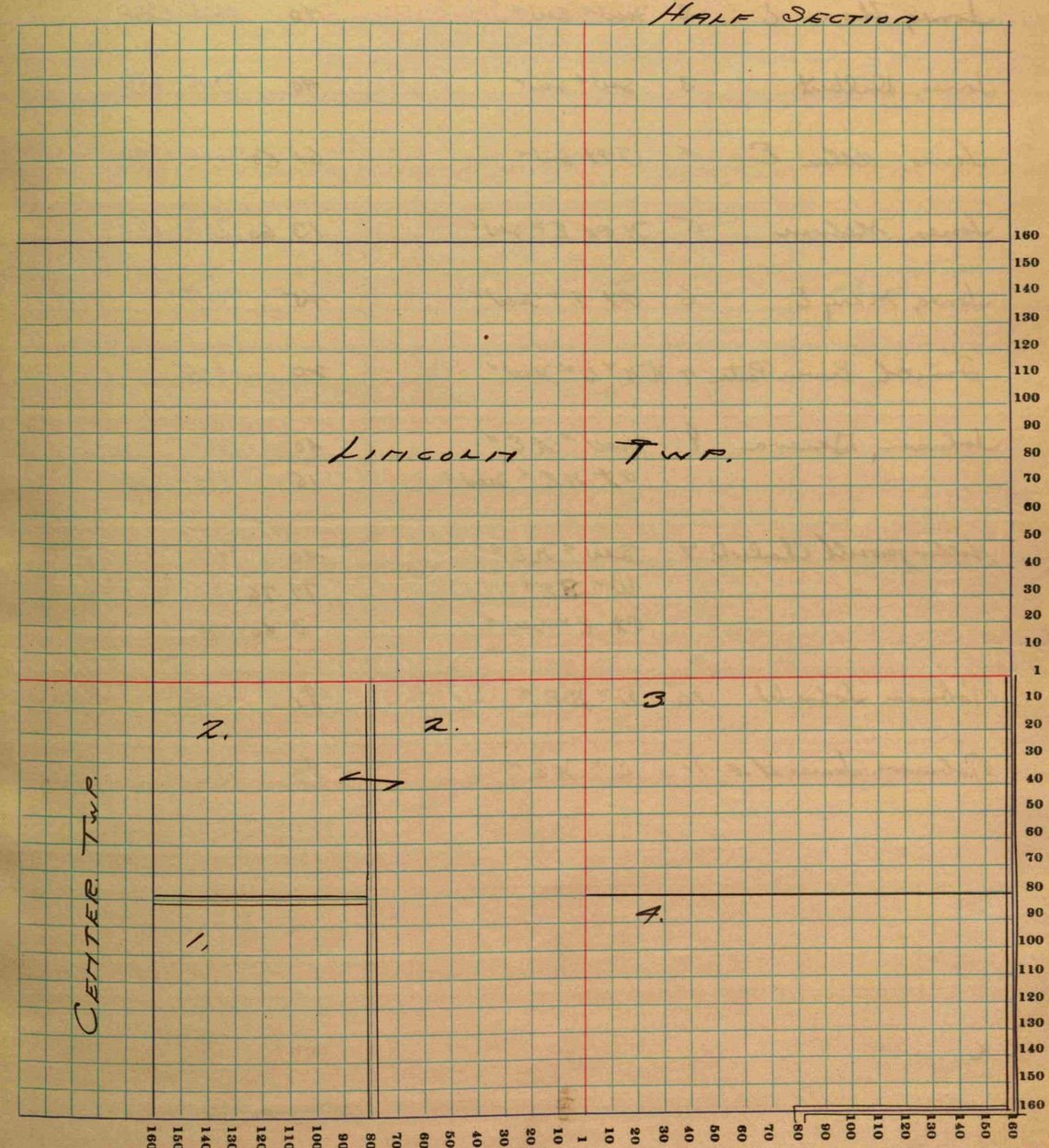

COUNTY, INDIANA, 19

Assessor's Plat-Book for Township, No.

Wm. B. Burford Printing Co., Blank Book Mfr., Indianapolis

NAMES OF OWNERS	Number on Plat	DESCRIPTION	Section	Township	Range	Acres	Hundredths	Value of Lands	Value of Improvements	Value of Lands and Improvements
Farrow Ernest	1	W½ NW¼				80		5110	1300	
Jones, Thomas E.	2	NW¼ SW¼				40		2205	1300	
Jones, Delbert	3	SW¼ SW¼				40		2205	650	
Jones, Allen E.	4	S Pt SW¼				61	50	3660	1300	
Jones, Melvin	5	N Pt E½ SW¼				13	60	750	900	
Jones, Mary E.	6	Pt E½ NW¼				45		2175		
Smith, Erwin Peter	7	N½ N½ E½ NW¼				20		1235		
Johnson, Geneva	8	NW¼ NE¼				40		2450		
		Pt NE¼ NW¼				15		895	700	
Hollingsworth Charles D.	9	SW¼ NE¼				40		2450		
		W½ SE¼				79	76	4395		
		Pt E½ SW¼				3	50	140		
Robinson John W.	10	E½ SE¼				80		5800		
Robinson James et al.	11	E½ NE¼				80		5900		

SECTION No. 32

Congressional Township No. 16, R. 1E

SCALE: Forty rods to an inch, or ten rods to a space, Congress Land, which is one mile square for a section.

Number of acres in this section, according to the United States Survey,

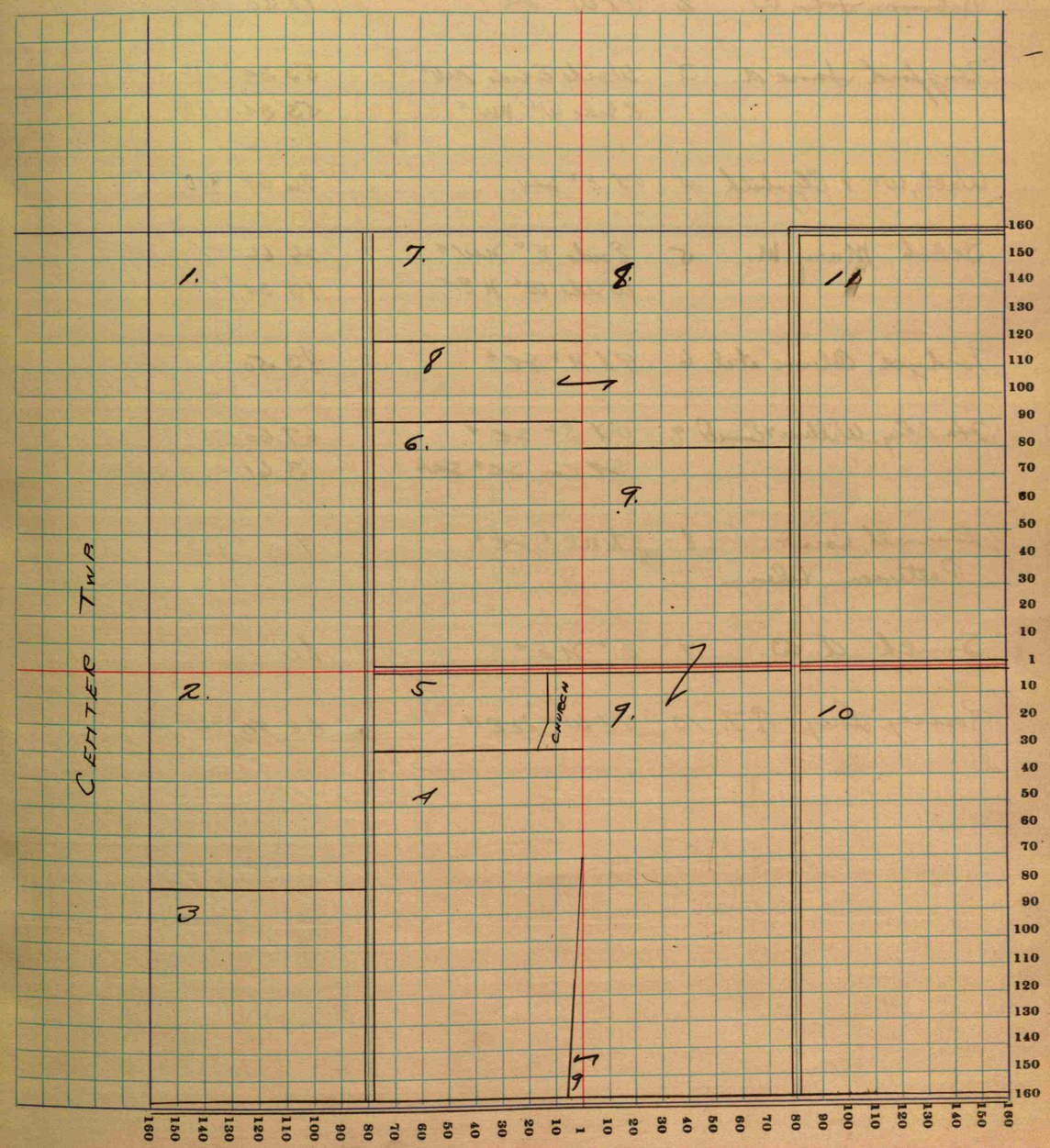

COUNTY, INDIANA, 19

Assessor's Plat-Book for Township, No.

Wm. B. Burford Printing Co., Blank Book Mfr., Indianapolis

NAMES OF OWNERS	Number on Plat	DESCRIPTION	Section	Township	Range	Acres	Hundredths	Value of Lands	Value of Improvements	Value of Lands and Improvements
Robinson, James W. et al	1	Pt W side W½ NW¼				26	66	1865		
Robinson John W.	2.	Pt W½ SW¼				79	50	5760		
Hafford, Jane A.	3	W side E side NW¼				53	34	3820	1700	
		E side W½ NW¼				53	34	4025		
Walls, Wm & Elizabeth	4	Pt E½ SW¼				76	69	3800	1500	
Selch, Mary M.	5	E side E½ NW¼				26	66	1330	800	
		W side W½ N E¼				13	34	655		
Fordyce, Oliver et al	6	Pt N½ SE¼				83	50	5435	1000	
Hadley, William & Emma D	7	Pt S½ SE¼				67	60	4550	1650	
		SE cor SE¼ SW¼				3	61	220	~~220~~	
Darnell, Cora & Patterson Helena	8	Pt NE¼ SE¼				9		495		
Smith A. B.	9	E½ NE¼				80		3710		
Romsey, Lucy & R. F.	10	Pt W½ NE¼				66	90	3325	1500	

SECTION No. 33

Congressional Township No. 16, R. 1E

SCALE: Forty rods to an inch, or ten rods to a space, Congress Land, which is one mile square for a section.

Number of acres in this section, according to the United States Survey,

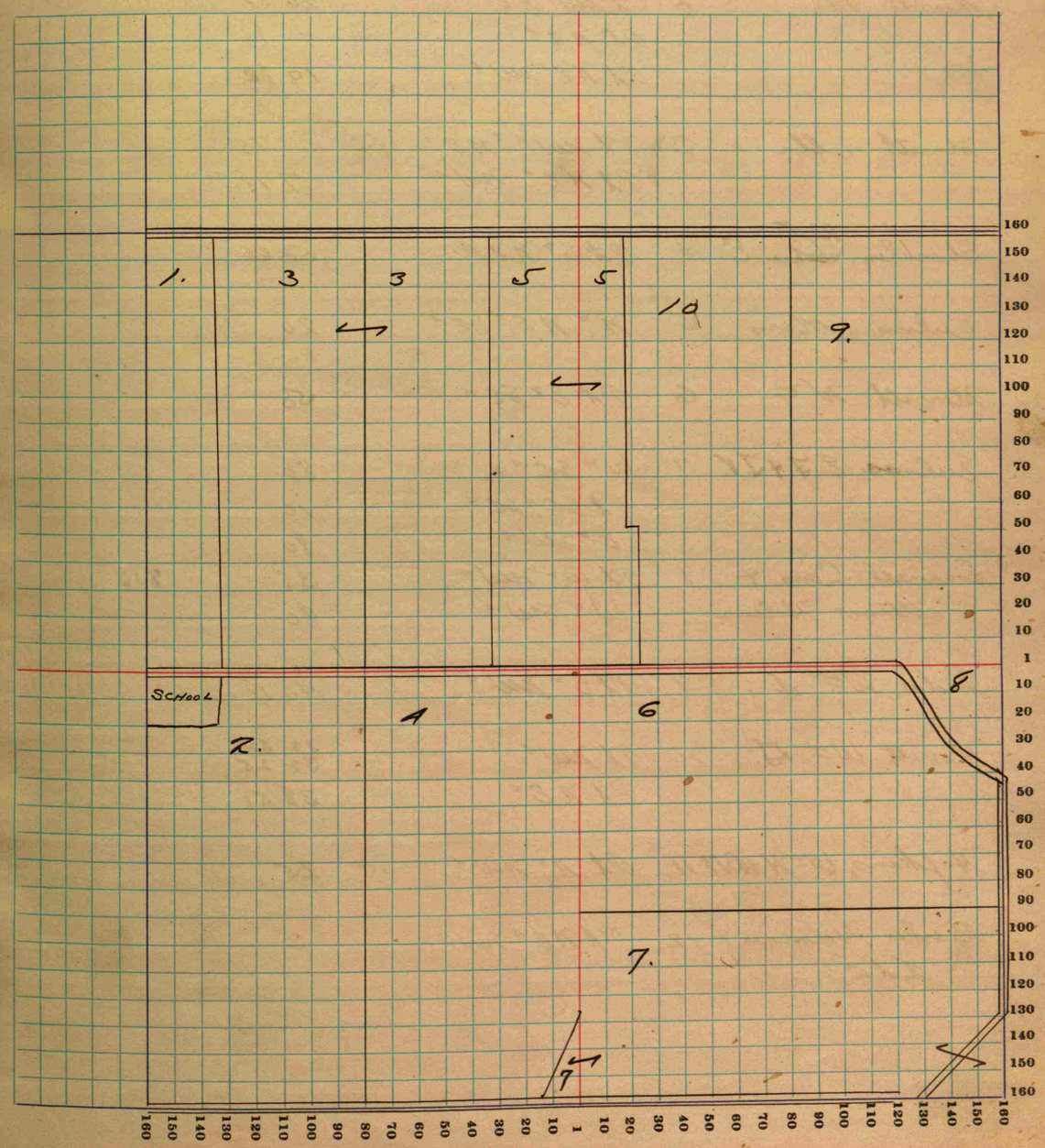

COUNTY, INDIANA, 19

Assessor's Plat-Book for Township, No.

Wm. B. Burford Printing Co., Blank Book Mfr., Indianapolis

NAMES OF OWNERS	Number on Plat	DESCRIPTION	Section	Township	Range	Acres	Hundredths	Value of Lands	Value of Improvements	Value of Lands and Improvements
Shockley, Malinda	1	Pt NE¼ NE¼				35		1820		
Merritt Mary	2	Pt NW¼ NE¼				26	50	1425		
		Pt NE¼				9	93	50		
		Pt NE¼ NW¼				10	82	370		
Merritt Ella	3	Pt NW¼ NE¼					75	35		
		Pt NE¼ NW¼				7	18	270		
Shockley, Robert John E.	4	Pt S½ NE¼				53	66	3220		
Eulins, Mary	5	N½ NE¼ SE¼				20		1650		
Merritt Wm	6	Pt E½ SE¼				50		4010		
Eulins E.J. & J.V.	7	W½ SE¼				80		6355	1900	
		Pt SE¼ SE¼				10		790		
		E½ SW¼				80		3840		
Darnell, Cora &	8	Pt W½ NW¼				35		1605	800	
Patterson Helena		W½ SW¼				80		3675		
Judor, Wm A.	9	Pt S½ NW¼				40	18	1245		
Merritt Wm H.	10	Pt NW¼				12	82	505		
						32	25	850	350	
		Pt NE¼				38	51	2100	1000	
Hopkins, Wm H. & Ella	11	Pt N½ NW¼				25		675	250	
Barker Herman & Ada	12	Pt NE¼ NW¼				2		90		

SECTION No. 34

Congressional Township No. 16, R. 1E

SCALE: Forty rods to an inch, or ten rods to a space, Congress Land, which is one mile square for a section.

Number of acres in this section, according to the United States Survey,

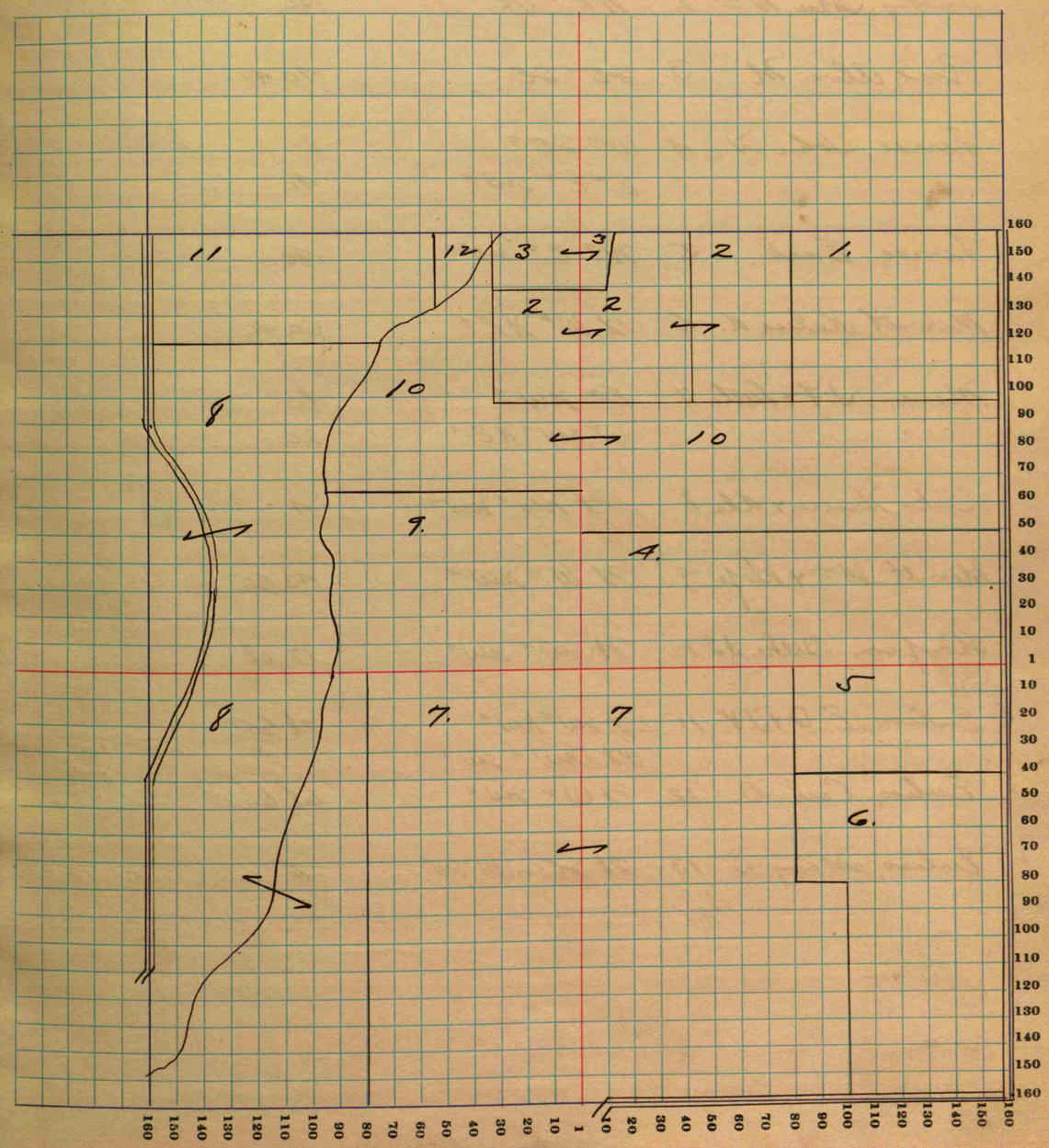

COUNTY, INDIANA, 19

Assessor's Plat-Book for Township, No.

Wm. B. Burford Printing Co., Blank Book Mfr., Indianapolis

NAMES OF OWNERS	Number on Plat	DESCRIPTION	Section	Township	Range	Acres	Hundredths	Value of Lands	Value of Improvements	Value of Lands and Improvements
Lash, Charles M	1	E½ NE¼				80		6750	1000	
Lucky, John Wm	2	NE¼ SE¼				40		3300		
Rice, Alva M.	3	SE¼ SE¼				40	49	3420	1200	
Ferree, John H.	4	W½ SE¼				80		6345	2000	
		E½ E½ SW¼				40		3015		
Ferree, Earl	5	W½ E½ SW¼				40		2770	2000	
✓ Merritt Ruben A.	6	Pt W½ NE¼				60	46	4905		
Moran, J. T. + Della	7	E½ NW¼				80		6470	1200	
		S½ SW¼ NE¼				20		1630	~~1630~~	
Barker, Herman + Ada	8	Pt NW¼ NW¼				4		315	600	
Merritt, Wm + Wife	9	Pt W½ NW¼				43	66	3865		
Thompson Bertha et al	10	Pt SW¼ NW¼				17	08	1310		
✓ Eulins, E. D. + J. V.	11	Pt SW¼ NW¼				28	60	2270		
		Pt NW¼ SW¼								
✓ Eulins, Carl B.	12	Pt W½ SW¼				68	60	5500	1700	
✓ Eulins, Mary S.	13	Pt SE Cor. W½ SW¼				2		160		

SECTION No. 35

Congressional Township No. 16, R. 1E

SCALE: Forty rods to an inch, or ten rods to a space, Congress Land, which is one mile square for a section.

Number of acres in this section, according to the United States Survey,



_____ COUNTY, INDIANA, 19____

Assessor's Plat-Book for _____ Township, No. _____

Wm. B. Burford Printing Co., Blank Book Mfr., Indianapolis

NAMES OF OWNERS	Number on Plat	DESCRIPTION	Section	Township	Range	Acres	Hundredths	Value of Lands	Value of Improvements	Value of Lands and Improvements
Johnson, Susan + Carter Hugh + Dittrich, Margaret	1	E½ NE¼				80		4800		
Pruitt, Sarah L.	2	Pt NE¼ SE¼				30		2400	600	
Long, Thomas	3	SE¼ SE¼				40		3500	1000	
		Pt N E¼ SE¼				10		860		
De Long, Burt	4	Pt E½ W½ SE¼				40		3470		
✓ Furree, Earl	5	W½ W½ SE¼				40		3595	350	
Mills Edward	6	E½ SW¼				80		6800	1200	
Stevenson H. L.	7	SW¼ SW¼				40		3650	300	
Dugan, Martin	8	W½ NW¼				80		7380		
Graham, Lettie C.	9	Pt E½ NW¼				60		5305	1200	
Feeney, Thomas	10	W½ N E¼				80		7410	1350	
		E½ E½ NW¼				20		1845	~~1845~~	
Stevenson, H. L. + Oscar	11	NW¼ SW¼				40		3650	5000	

SECTION No. 36

Congressional Township No. 16, R. 1E

SCALE: Forty rods to an inch, or ten rods to a space, Congress Land, which is one mile square for a section.

Number of acres in this section, according to the United States Survey, _____



COUNTY, INDIANA, 19

Assessor's Plat-Book for ..... Township, No. .....

Wm. B. Burford Printing Co., Blank Book Mfrs., Indianapolis

NAMES OF OWNERS	Number on Plat	DESCRIPTION	Section	Township	Range	Acres	Hundredths	Value of Lands	Value of Improvements	Value of Lands and Improvements
Eulis Robert	1	Pt NW¼ NW¼				8		775	700	
Farrell, Wm J.	2.	Pt NW¼ NW¼				32	56	2855	1200	
		W½ W½ NE¼ NW¼				10	73	900		
DeLong Sarah	3	SW¼ NW¼				40		3570	1800	
DeLong Burt O	4	SE¼ NW¼				40		3570		
Clark Mary	5	Pt W½ W½ SW¼				4		390	125	
Simmons, Wm S.	6	Pt W½ SW¼				35	50	3235	700	
Blair Edward E	7	Pt SW¼				95		8650	3500	
		Pt NW¼ SE¼				8		720		
The Bleich Milling Co	8	Pt W½ SE¼				~~85~~ 70	~~46~~ 46	6340	1500	
		Pt SE¼ SW¼				23		2070		
Cowles, Myrtle B.	9	SE¼ SE¼				40		3695	1200	
		S½ NE¼ SE¼				20		1845		
Frazee, O. D. & Wife	10	N½ NE¼ SE¼				20		1845		
Parsons, Hattie B.	11	Pt E½ NE¼				2		180		
Parsons, Arthur	12	Pt E½ NE¼				6		500		
Davis, Emmitt H.	13	E½ NE¼				81		7110	1800	
Blair Mary Davis	14	Pt W½ NE¼				101		9825	1500	
		Pt NE¼ NW¼								

SECTION No. 1

Congressional Township No. 15, R. 1E

SCALE: Forty rods to an inch, or ten rods to a space, Congress Land, which is one mile square for a section.

Number of acres in this section, according to the United States Survey, ...

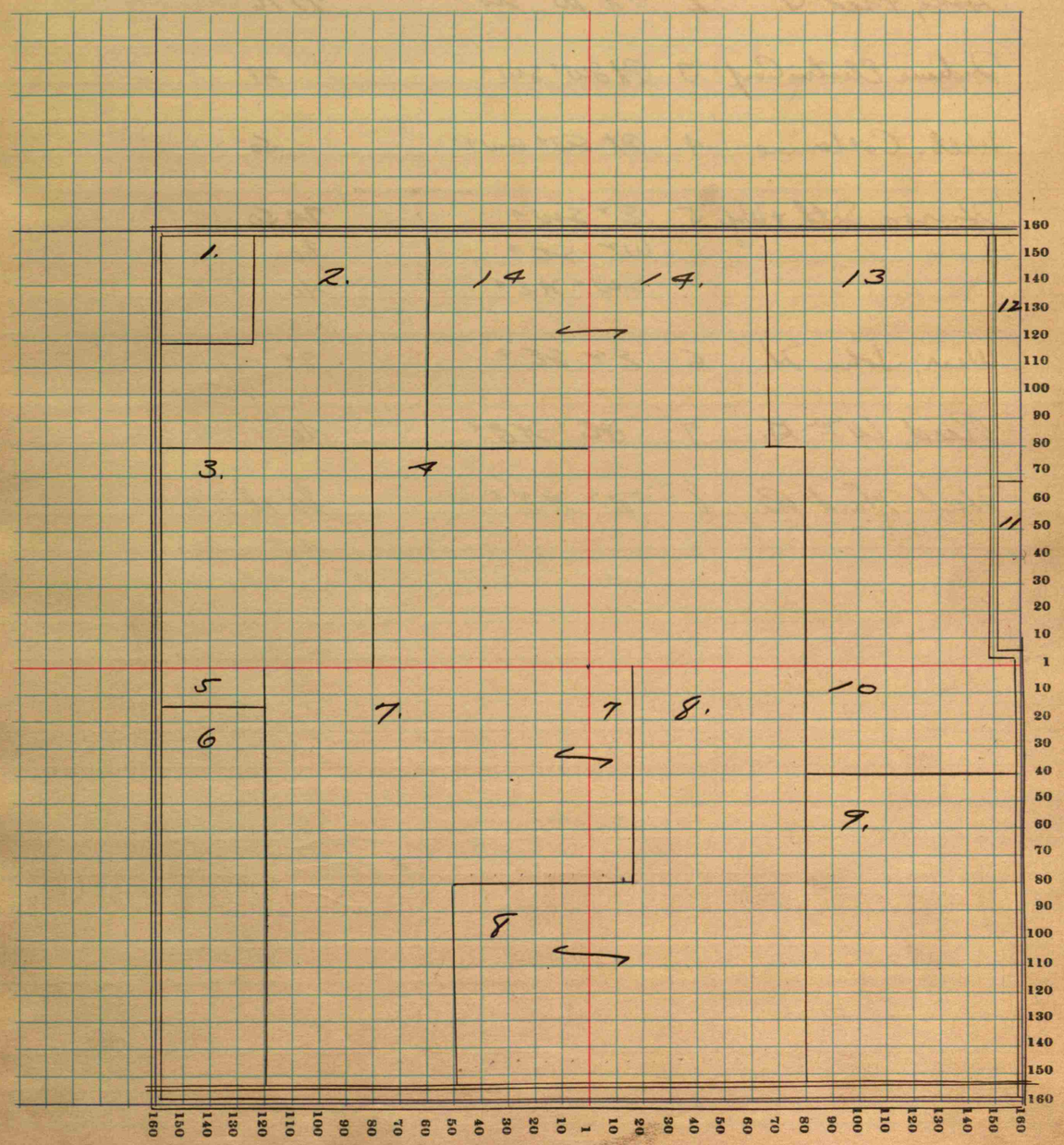

COUNTY, INDIANA, 19

Assessor's Plat-Book for _____ Township, No. _____

Wm. B. Burford Printing Co., Blank Book Mfr., Indianapolis

NAMES OF OWNERS	Number on Plat	DESCRIPTION	Section	Township	Range	Acres	Hundredths	Value of Lands	Value of Improvements	Value of Lands and Improvements
Eulis Mary	1	NW 4				160	55	11875	2500	
Hoke, Fred J.	2	Pt W½ SW 4				77	16	6500	2000	
Indiana Electric Corp	3	Pt SW 4 SW 4					27	25	150	
Webb, Catherine	4	Pt SW 4 SW 4					50	50	125	
Huron, Seth + Wife	5	E½ SW 4				74	50	6840	1650	
		W½ SE 4				80		7420	700	
		SW 4 NE 4				40		2295		
Wear, John H.	6	E½ SE 4				79		7295	1000	
Reed, Wm. H.	7	SE 4 NE 4				40		3385	500	
Hill Ward B.	8	N½ NE 4				82	18	6880	1000	

SECTION No. 2

Congressional Township No. 15, R. 1E

SCALE: Forty rods to an inch, or ten rods to a space, Congress Land, which is one mile square for a section.

Number of acres in this section, according to the United States Survey, _____

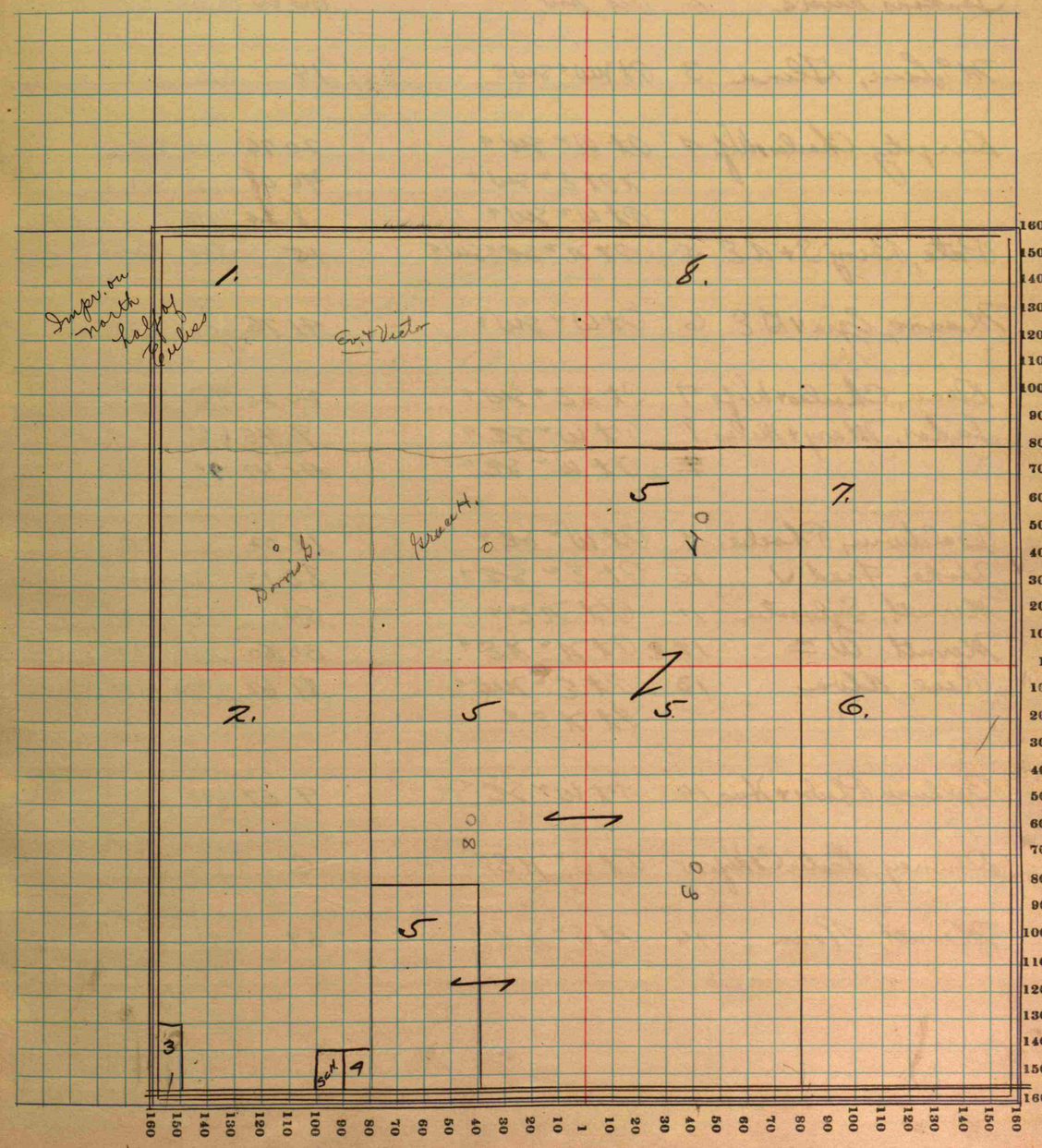

COUNTY, INDIANA, 19

Assessor's Plat-Book for _____ Township, No. _____

Wm. B. Burford Printing Co., Blank Book Mfr., Indianapolis

NAMES OF OWNERS	Number on Plat	DESCRIPTION	Section	Township	Range	Acres	Hundredths	Value of Lands	Value of Improvements	Value of Lands and Improvements
Merritt Oren.	1	Pt N½ NW¼				39		1625	1000	
Jenkins Anna	2	Pt NW¼				66	33	3830		
McLain, Glenn	3	Pt NW¼ SW¼				14		515		
Dargitz Charles & Wife	4	Pt W½ SW¼				20	76	1175	800	
		X Pt E½ SW¼				46	08	2625	500	
		Pt W½ SW¼				8	24	475		
Pate, Benj. S. & A. E.	5	Pt N½ SE¼ SW¼				15		855	500	
Means, Egra & S. E.	6.	Pt W½ SW¼				41	76	2100	1650	
Dean, Charles & Wife	7	Pt SE¼ SW¼				20	20	710	1500	
Judor, Mary & Miles	8	Pt W½ SE¼				9	46	605		
	~~7~~	Pt W½ SE¼				41	47	1795	550	
Baldwin, Phoebe	9	Pt W½ SE¼				19	02	1365	1000	
Hoke, Fred V.	10.	Pt E½ SE¼				83	13	6780	4000	
Merritt, Sylvester	11	Pt NE¼				54		4365	1000	
Merritt Wm	12	Pt N½ NE¼				30	50	2440	1600	
Rice, Alva	13	Pt E½ NW¼				81	67	6570	1600	
		Pt NE¼								
Baldwin Phoebe & Hus.	14	Pt W½ SE¼				9	67	680		
Denney, Lester C. & Wife	15	Pt S½ NE¼				6		570	800	
Merritt, Rosa	16	Pt S½ NE¼				59		4565		

SECTION No. 3

Congressional Township No. 15, R. 1E

SCALE: Forty rods to an inch, or ten rods to a space, Congress Land, which is one mile square for a section.

Number of acres in this section, according to the United States Survey, _____

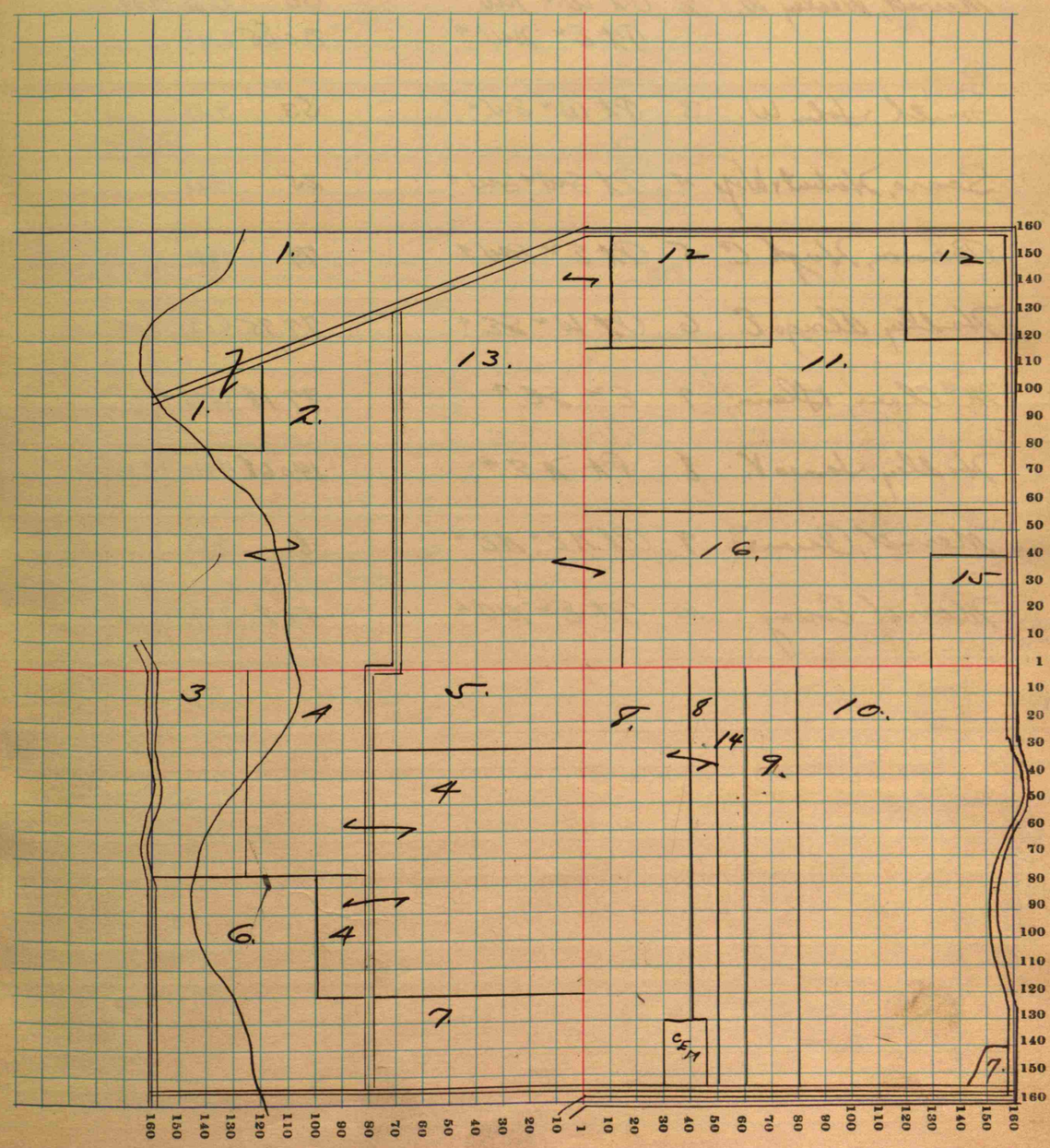

COUNTY, INDIANA, 19

Assessor's Plat-Book for Township, No.

Wm. B. Burford Printing Co., Blank Book Mfr., Indianapolis

NAMES OF OWNERS	Number on Plat	DESCRIPTION	Section	Township	Range	Acres	Hundredths	Value of Lands	Value of Improvements	Value of Lands and Improvements
Merritt Roy L.	1	Pt W½ NW¼				50		3295	1200	
Merritt, Wesley W.	2	Pt W½ NW¼				30		2200	1400	
		Pt E½ NW¼				30	85	2005		
Smith, John W.	3	Pt W½ SW¼				53		3885		
Sears, Herbert & Wife	4	Pt SW¼ SW¼				25		1920		
Brown, Hugh C.	5	Pt E½ SW¼				79		5600		
Hadley, Alonzo E.	6	Pt W½ SE¼				77	75	4035	1400	
McClain, Glenn	7	E½ SE¼				77	18	4445	1500	
Hadley, James V.	8	Pt N E¼				140	68	7980	1400	
Merritt, Orien S.	9	Pt NE¼ NE¼				8		335		
Merritt Emory	10	Pt E½ NW¼				79	80	2845	650	

SECTION No. 4

Congressional Township No. 15, R. 1E

SCALE: Forty rods to an inch, or ten rods to a space, Congress Land, which is one mile square for a section.

Number of acres in this section, according to the United States Survey,

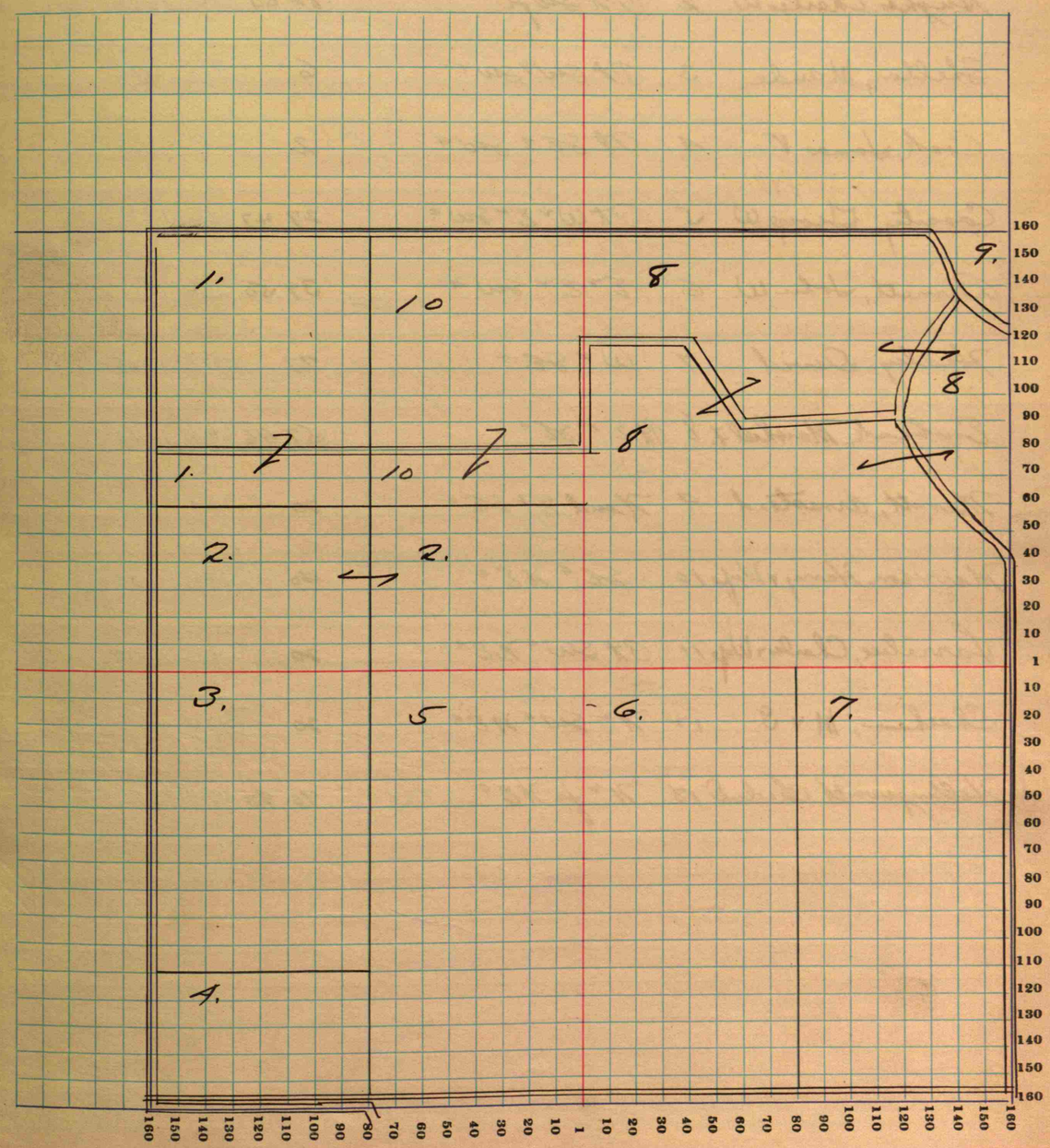

COUNTY, INDIANA, 19

Assessor's Plat-Book for Township, No.

Wm. B. Burford Printing Co., Blank Book Mfr., Indianapolis

NAMES OF OWNERS	Number on Plat	DESCRIPTION	Section	Township	Range	Acres	Hundredths	Value of Lands	Value of Improvements	Value of Lands and Improvements
Ross, Alva A.	1	NW fr 4				152	50	9325	2500	
Hughes, Charles W.	2	Pt SW fr 4				82	50	5380	1600	
Shelton, Maude	3	Pt SW 4 SW 4				6		435	300	
Cook, James V	4	Pt SE 4 SW 4				2		185		
Cossity, George W	5	Pt W 2 E 2 SW 4				27	47	1865	1300	
Barnett, John W.	6	E 2 E 2 SW 4				39	50	2355	1100	
Hadley, David.	7	W 2 SE 4				77		2820	1200	
Ewbank, Marshall F.	8	Pt E 2 SE 4				57	46	4000	1200	
Merritt, Arnestead	9	N end E 2 SE 4				20		1000	300	
Morrison Harry & Wife	10	SE 4 NE 4				40		1995	600	
Larrabee, Charles & Wife	11	Pt SW 4 NE 4				20		930	1000	
Sheehan, M & S.	12	N 2 SW 4 NE 4				20		1155	600	
Hollingsworth Charles D	13	N 2 fr NE 4				70	93	4015	2200	

SECTION No. 5

Congressional Township No. 15, R. 1E

SCALE: Forty rods to an inch, or ten rods to a space, Congress Land, which is one mile square for a section.

Number of acres in this section, according to the United States Survey,

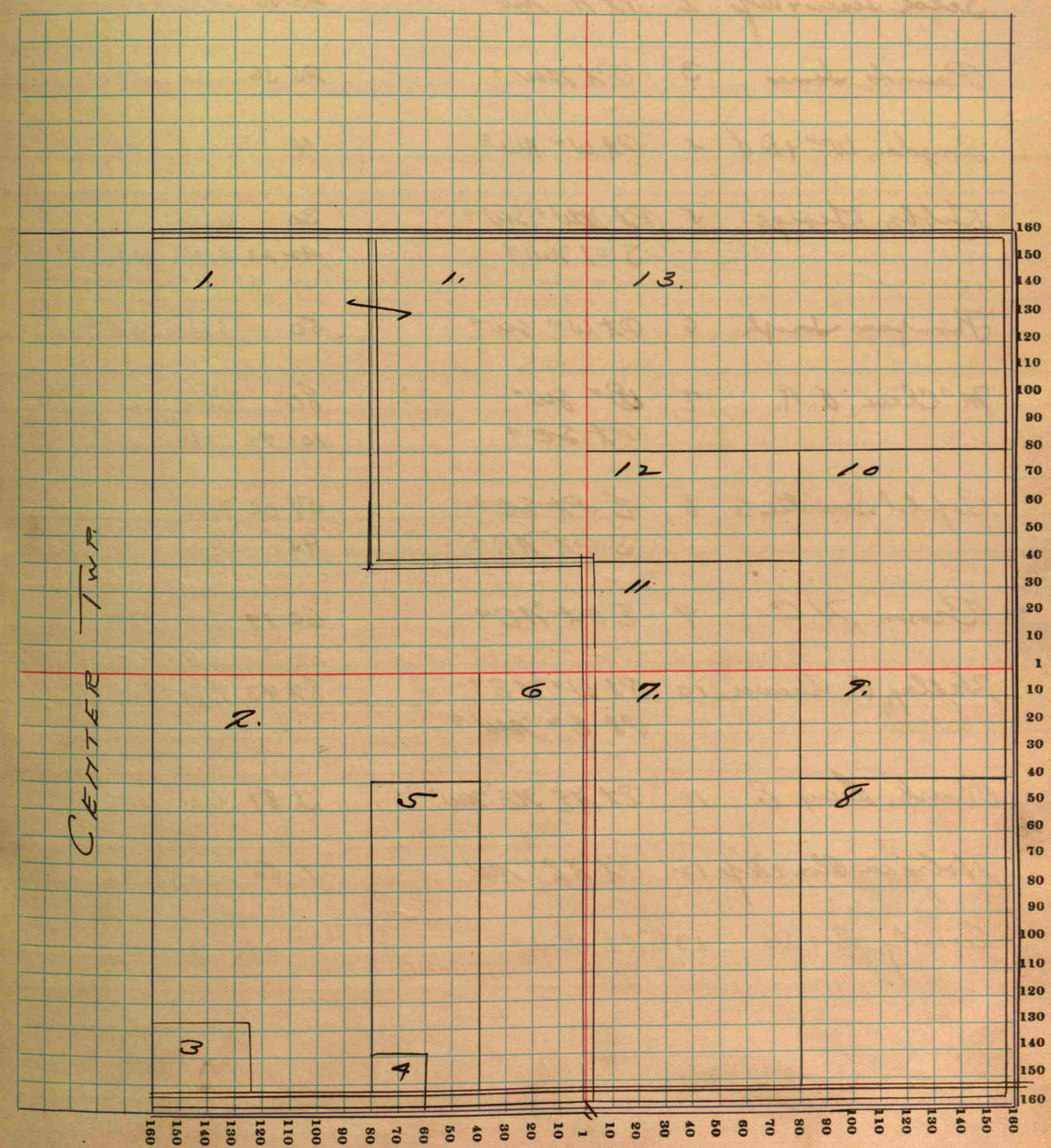

COUNTY, INDIANA, 19

Assessor's Plat-Book for Township, No.

Wm. B. Burford Printing Co., Blank Book Mfr., Indianapolis

NAMES OF OWNERS	Number on Plat	DESCRIPTION	Section	Township	Range	Acres	Hundredths	Value of Lands	Value of Improvements	Value of Lands and Improvements
Mullen, Samuel	1	Pt N½ NW¼				23		1400	900	
Selch, Leslie & Wife	2	Pt N½ NW¼				23	55	1485	850	
Pounds, James	3	Pt NW¼				25	56	1360	600	
Snyder, Wm & D. L.	4	Pt W½ NW¼				4		310	500	
Gibbs, George	5	Pt NW¼ SW¼				30		2090		
		S Pt NW¼				42	23	3085	900	
Thompson Joseph	6	Pt W½ SW¼				50		3320	350	
McClain, A. R.	7	W½ SW¼				80		4305	1400	
		Pt SE¼				101	94	5080		
Capital Securities Co.	8	E Pt SE¼				58	06	3040		
		S Pt NE¼				45		2365		
Brown H. C.	9	E Pt NE¼				60	19	5100	1000	
Hadley, J. Brewer	10	Pt W½ NE¼				82	43	4380	1200	
		Pt E½ NW¼								
Roark, Lucy E.	11	Pt NE¼ NE¼ NW¼				3	87	310	700	
Holman, Olva & Wife	12	Pt NE¼ NW¼				1	50	205	700	
Cosaity, Geo. W.	13	Pt NE NW¼					25	45	300	

SECTION No. 8

Congressional Township No. 15, R. 1E

SCALE: Forty rods to an inch, or ten rods to a space, Congress Land, which is one mile square for a section.

Number of acres in this section, according to the United States Survey,

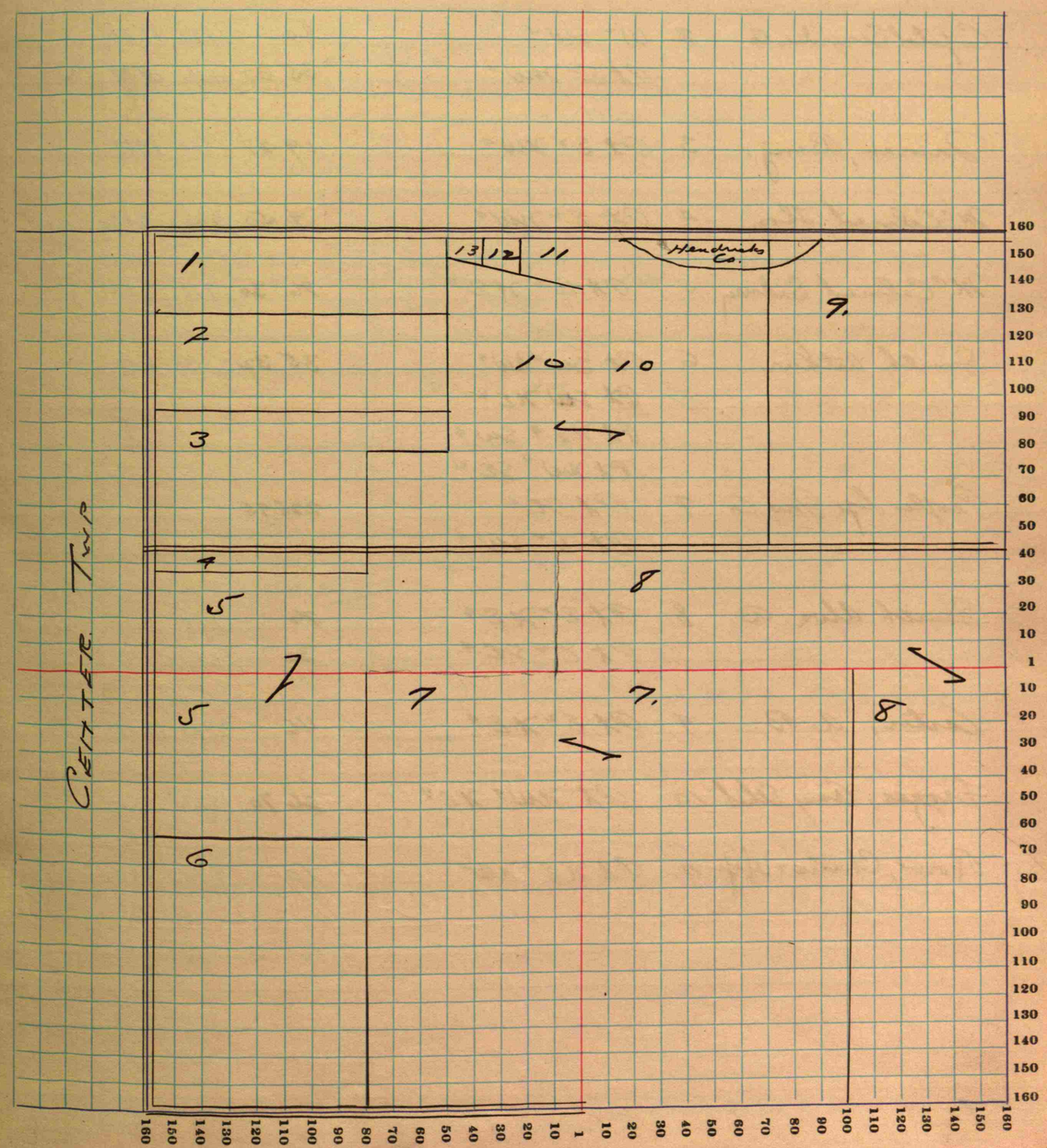

COUNTY, INDIANA, 19

Assessor's Plat-Book for Township, No.

Wm. B. Burford Printing Co., Blank Book Mfr., Indianapolis

NAMES OF OWNERS	Number on Plat	DESCRIPTION	Section	Township	Range	Acres	Hundredths	Value of Lands	Value of Improvements	Value of Lands and Improvements
Brown H. C.	1	Pt W½ NW¼		-		40	19	3395	1500	
		Pt NE¼ NW¼				12				
Capital Securities Co.	2	W½ SW¼				80		4520	1600	
		Pt S½ NW¼				35	37	2105	1400	
Inman, Benj.	3	Pt E½ NW¼				19	27	1380	1000	
McCalment, Thos.	4	Pt E½ NW¼				9	50	465	400	
McCalment, Sidney	5	Pt W½ NE¼				26	30	1710	300	
Smith Arthur	6	Pt SW¼ NW¼				35	32	2200	600	
		Pt SW¼ NE¼								
		Pt NE¼ SW¼								
		Pt NW¼ SE¼								
Peoples Life Ins Co.	7	Pt SE¼				225	75			
		Pt E½ SW¼								
Smith Alva B.	8	Pt E½ NE¼				76		1200		
		Pt E½ SE¼				30		1640	1000	
Carter, A. B.	9	Pt E½ NE¼				46		2705	1500	
Frozee, Amy Ethel	10	Pt NW¼ NE¼				26	70	1820		
Rowe, Charles + Wife	11	Pt NE¼ NW¼				10		770	750	

SECTION No. 9

Congressional Township No. 15, R. 1E

SCALE: Forty rods to an inch, or ten rods to a space, Congress Land, which is one mile square for a section.

Number of acres in this section, according to the United States Survey,

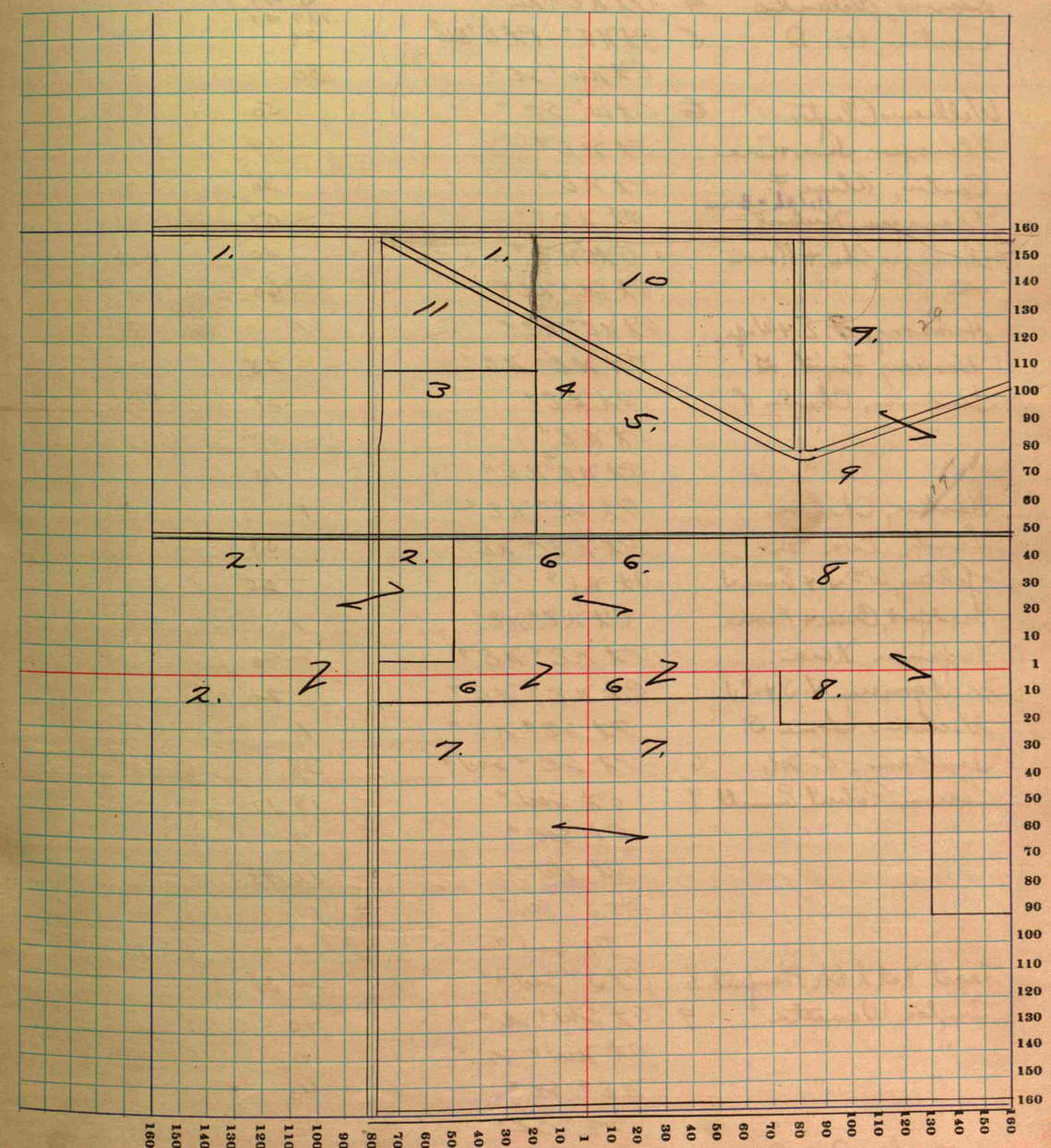

COUNTY, INDIANA, 19

Assessor's Plat-Book for Township, No.

Wm. B. Burford Printing Co., Blank Book Mfr., Indianapolis

NAMES OF OWNERS	Number on Plat	DESCRIPTION	Section	Township	Range	Acres	Hundredths	Value of Lands	Value of Improvements	Value of Lands and Improvements
Carter, A. B.	1	Pt W½ NW¼				46		2485		
Smith, Alva B.	2	Pt W½ SW¼ - Pt S½ NW¼				100	50	5333		
Barlow, Pearl	3	Pt N. E¼ SW¼				6	15	325		
Davis, Orlando	4	Pt N E¼ NW¼				5	43	375	850	
Carter, W. D.	5	Pt N E¼ - Pt E½ NW¼				137	47	12760	2750	
						34				
		Pt NW¼ SE¼				30		1830		
Williams Clayton	6	Pt W½ SE¼					50	150	825	
Flanagan, James + Cora		Pt N E¼					69	130	800	
Carter, Alice F.		Pt N E¼					30	100	1200	
Flanagan, Hulett (Ralph + Quinn)		Pt N E¼					07	75	1500	
Flanagan, Chas. + Rosa		Pt E½ N E¼					40	70	400	
" "		Pt SE¼ NE¼					60	90	600	
Hessong, F. E. + Wife		Pt N E¼ NE¼				1		200	1000	
Hessong, Forest H.		Pt N E¼ NE¼					25	100	900	
Jenkins, Charles L.		Pt N E¼					27	100	1200	
" "		Pt N E¼					03	50	1500	
" "		Pt N E¼ NE¼					13	50		
Kocker, Charles		Pt SE¼ NE¼				1		125	1200	
Larsh, Eva M.		Pt N E¼ NE¼					53	150		
Felton, Wm. J. + Emma J.		Pt N E¼					25	100	800	
Bradford, Oscar + Neoma		Pt N E¼ NE¼				1		150	500	
Fogleman, Nora		Pt N E¼ NE¼					40	150	600	
Montgomery, J. S. + S. V.		Pt N E¼ NE¼					20	100	800	
Williams James S.		Pt SE¼ NE¼				1		140	800	
Jenkins, E. M.	6	Pt SE¼ SW¼				38		2625	500	
Lewis, Robert Emmitt	7	Pt SW¼				19	17	1025	125	
" "		Pt SW¼				3		180		
" "		Pt SW¼				10	98	725		
" "		Pt S½ SW¼				17	90	770		
" "		Pt SW¼				10	05	550	275	
Forest Nat'l Bk. Plainfield	8	Pt S½ SW¼				14	38	760		
Taylor, Wanetta	9	Pt SW¼ SE¼				40		2405		
" "		Pt NW¼ SE¼				10		615		
" "		N E¼ SE¼				40		2420		
" "		SE¼ SE¼				40		2405	600	
Peoples Life Ins. Co.	10	Pt S½ SW¼ SW¼				10		530		

SECTION No. 10

Congressional Township No. 15, R. 1E

SCALE: Forty rods to an inch, or ten rods to a space, Congress Land, which is one mile square for a section.

Number of acres in this section, according to the United States Survey,

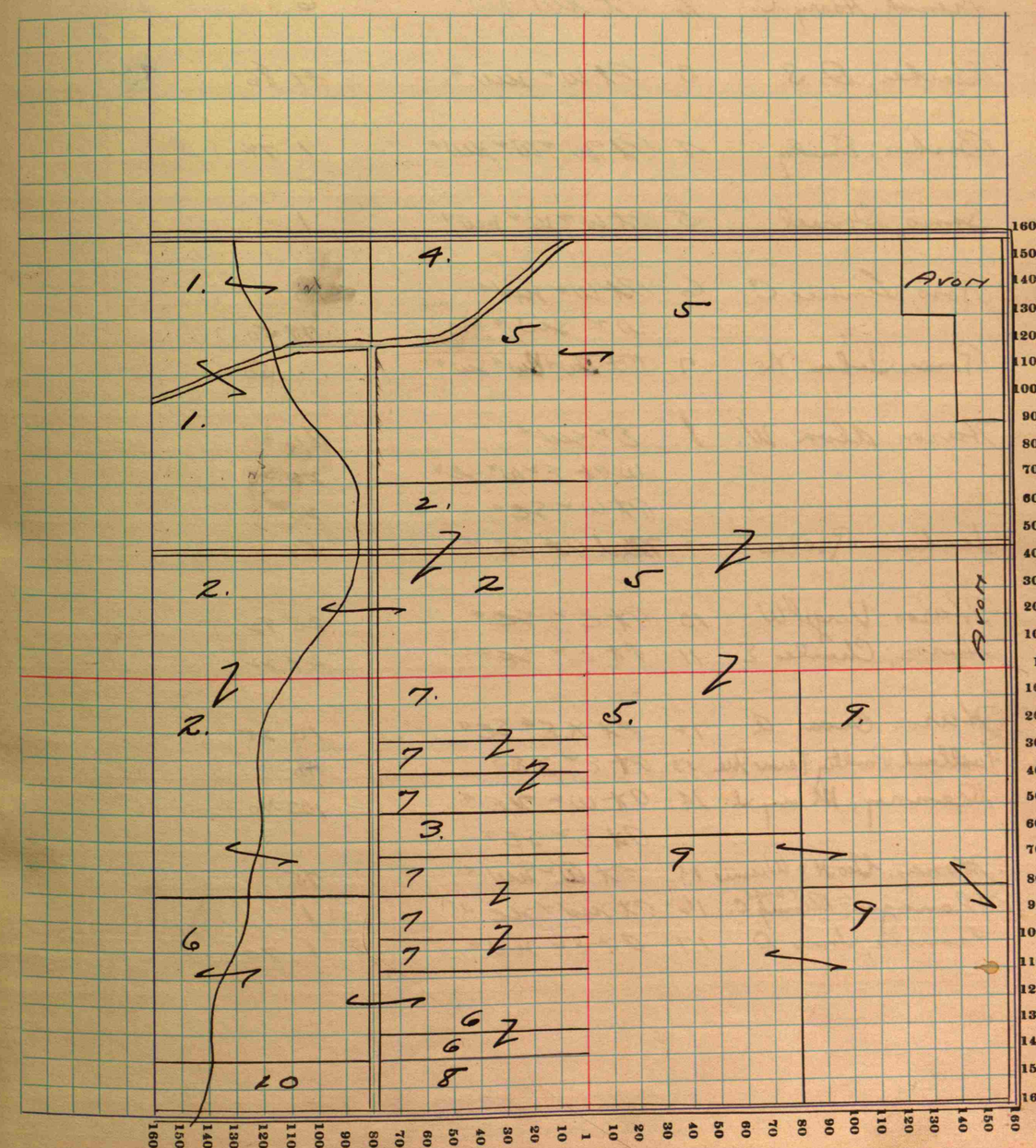

COUNTY, INDIANA, 19

Assessor's Plat-Book for _____ Township, No. _____

Wm. B. Burford Printing Co., Blank Book Mfr., Indianapolis

NAMES OF OWNERS	Number on Plat	DESCRIPTION	Section	Township	Range	Acres	Hundredths	Value of Lands	Value of Improvements	Value of Lands and Improvements
Mirch, Edward J.	1	Pt NW¼ NW¼				12		1250	3300	
French, Harry C.	2	Pt NW¼ NW¼				6		575	200	
Barker, D. S.	3	Pt W½ NW¼				41	86	3310	800	
Barker, Emily	4	Pt W½ W½ NW¼				1	74	165		
Sams, Daniel	5	Pt W½ W½ NW¼				1		165	500	
Ross, Linnie C.	6	Pt W½ NW¼				10		825	1500	
		W½ SW¼				79	50	6380		
Ross, John N.	7	Pt NW¼ NW¼ SW¼					50	50	400	
Huron, Alva W.	8	E½ SW¼				80		7210	2000	
		W Pt E½ W½ SE¼				22		1930		
		Pt W½ SE¼				20		1720		
Jenkins Rolla	9	Mid Pt SE¼				54		4515	500	
Huron, Virgil W.	10	Pt E½ SE¼				25	92	2280	900	
Huron, Charles E	11	Pt E½ SE¼				24	22	1940	600	
Huron, Oscar A.	12	Pt N E¼ SE¼				10	25	826	350	
Fastland Poultry Farm Inc.	13	Pt E½ NE¼				~~45~~	69	4500	1600	
Denny, Mary J.	14	Pt W½ NE¼				103	40	9540	850	
		Pt S½ SE¼								
Money, Geo. N. + Winnie	15	Pt E½ NW¼				75		6500	1000	
Flanagan, Denny + Wife C.	16	Pt NW¼ NE¼				1		100	800	
Francis, James D.	17	Pt E½ NW¼				1	76	160	600	

SECTION No. 11

Congressional Township No. 15, R. 1E

SCALE: Forty rods to an inch, or ten rods to a space, Congress Land, which is one mile square for a section.

Number of acres in this section, according to the United States Survey, _____

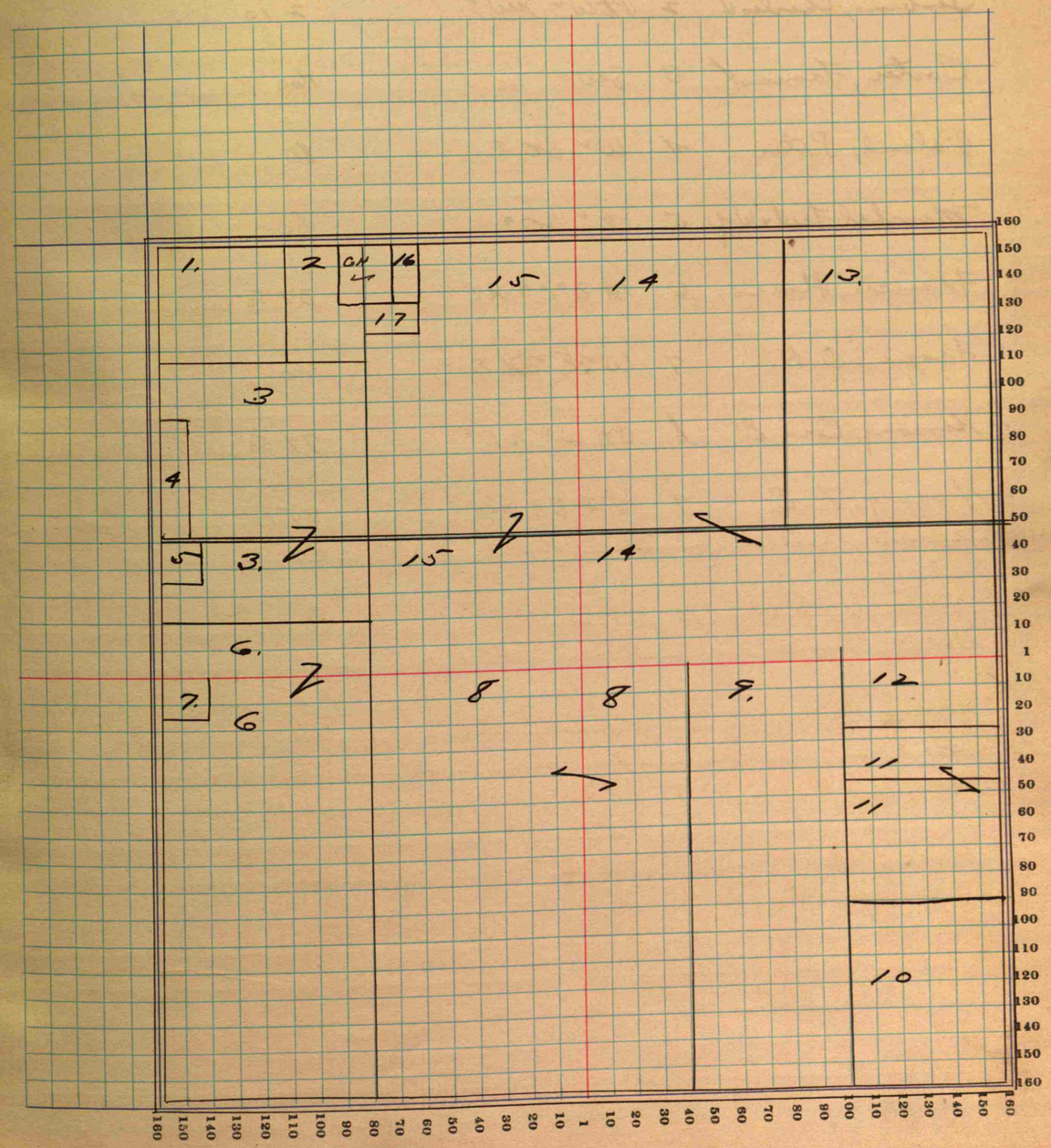

COUNTY, INDIANA, 19

Assessor's Plat-Book for Township, No.

Wm. B. Burford Printing Co., Blank Book Mfr., Indianapolis

NAMES OF OWNERS	Number on Plat	DESCRIPTION	Section	Township	Range	Acres	Hundredths	Value of Lands	Value of Improvements	Value of Lands and Improvements
Winnings, Jos. Adl	1	Pt W½ NW¼				74	40	6530	1000	
Jenkins, Charles L.	2	Pt W½ NW¼				2	10	230	1500	
Carter, Francis L.	3	SW¼				160		12,985	1000	
Poland, Peter	4	W½ SE¼				80		6510	900	
Marchal Fred & Wife	5	E½ SE¼				80		7035	100	
Francis, Thomas	6	Pt E½ E½ NE¼				37	50	3340	900	
Frogue, O. D.	7	W½ E½ NE¼				40		3520	1550	
Hessong, Cora E.	8	Pt W½ NE¼				77	50	5585	900	
Hessong, F. E.	9	Pt E½ NW¼				75	10	5600	1600	

SECTION No. 12

Congressional Township No. 15, R. 1E

SCALE: Forty rods to an inch, or ten rods to a space, Congress Land, which is one mile square for a section.

Number of acres in this section, according to the United States Survey,



COUNTY, INDIANA, 19

Assessor's Plat-Book for Township, No.

Wm. B. Burford Printing Co., Blank Book Mfr., Indianapolis

NAMES OF OWNERS	Number on Plat	DESCRIPTION	Section	Township	Range	Acres	Hundredths	Value of Lands	Value of Improvements	Value of Lands and Improvements
Winnings Maude	1	Pt SE¼ SW¼				15		950		
Simmons, Fred W	2	Pt SE¼ SW¼ - Pt NE¼ SW¼				15	82	950		
Simmons, Mary E.	3	Pt NW¼ SW¼ - Pt NE¼ SW¼				24		1560	800	
Simmons, John	4	Pt NW¼ SW¼				14		910		
Simmons Mary L.	5	Pt NE¼ SW¼ - Pt SE¼ SW¼				16	18	970		
Simmons, Martha M.	6	Pt NW¼ SW¼ - Pt NE¼ SW¼				15		975		
Hawkins, John	7	W½ NW¼				80		6510	2300	
Simmons, Fred.	8	E½ NW¼				80		6685	900	
Cutrell, Calvin	9	N E¼				168	92	14705	3000	
Davis, Benj.	10	Pt E½ SE¼				80		6400	500	
		Pt W½ SE¼				10		800		
Morris, Pearl M & Fond	11	E½ SW¼ SE¼				20		1200	300	
Parnell, Vivan E	12	E½ NW¼ SE¼				20		1075		
Harrison Wm	13	W½ W½ SW¼ SE¼				10		580	1650	
Huron, Martha	14	E½ N E¼ SW¼				20		1075		
Hollingsworth Nancy	15	W½ NW¼ SE¼				20		1075		
Lancaster, Eva	16	SW¼ SW¼				40		3370	3000	

SECTION No. 13

Congressional Township No. 15, R. 1E

SCALE: Forty rods to an inch, or ten rods to a space, Congress Land, which is one mile square for a section.

Number of acres in this section, according to the United States Survey,



COUNTY, INDIANA, 19

Assessor's Plat-Book for Township, No.

Wm. B. Burford Printing Co., Blank Book Mfr., Indianapolis

NAMES OF OWNERS	Number on Plat	DESCRIPTION	Section	Township	Range	Acres	Hundredths	Value of Lands	Value of Improvements	Value of Lands and Improvements
Citizens State Bank of Plainfield	1	Pt W½ SE¼				78		6240		
		Pt E½ SE¼				25	75	1885	1600	
Cox, Byron	2	N Pt SE¼ SE¼				55		4170	1800	
		SE¼ NE¼				45		3705		
Hawkins, John & Osie	3	Pt NE¼ NE¼				35		2980		
Hawkins, Gertrude	4	W½ SW¼				80		6400	900	
Wear, Rose	5	S Pt NW¼				90		7970	860	
Kocher, Florence M.	6	Pt NW¼ NE¼				31	60	2770		
Walton Paul H.	7	Pt N½ NW¼				34	06	2725	500	
Kocher, Louisa J.	8	Pt N½ NW¼				34	69	2775		
Hodson, Isaac J.	9	E½ SW¼				80		6685	1000	
Marshal Fred & Wife	10	SW¼ NE¼				40		3520	1400	
		S end NW¼ NE¼				7	52	665		
Hamblin Vincent	11	Pt E½ SE¼				25		25	500	

SECTION No. 14

Congressional Township No. 15, R. 1E

SCALE: Forty rods to an inch, or ten rods to a space, Congress Land, which is one mile square for a section.

Number of acres in this section, according to the United States Survey,

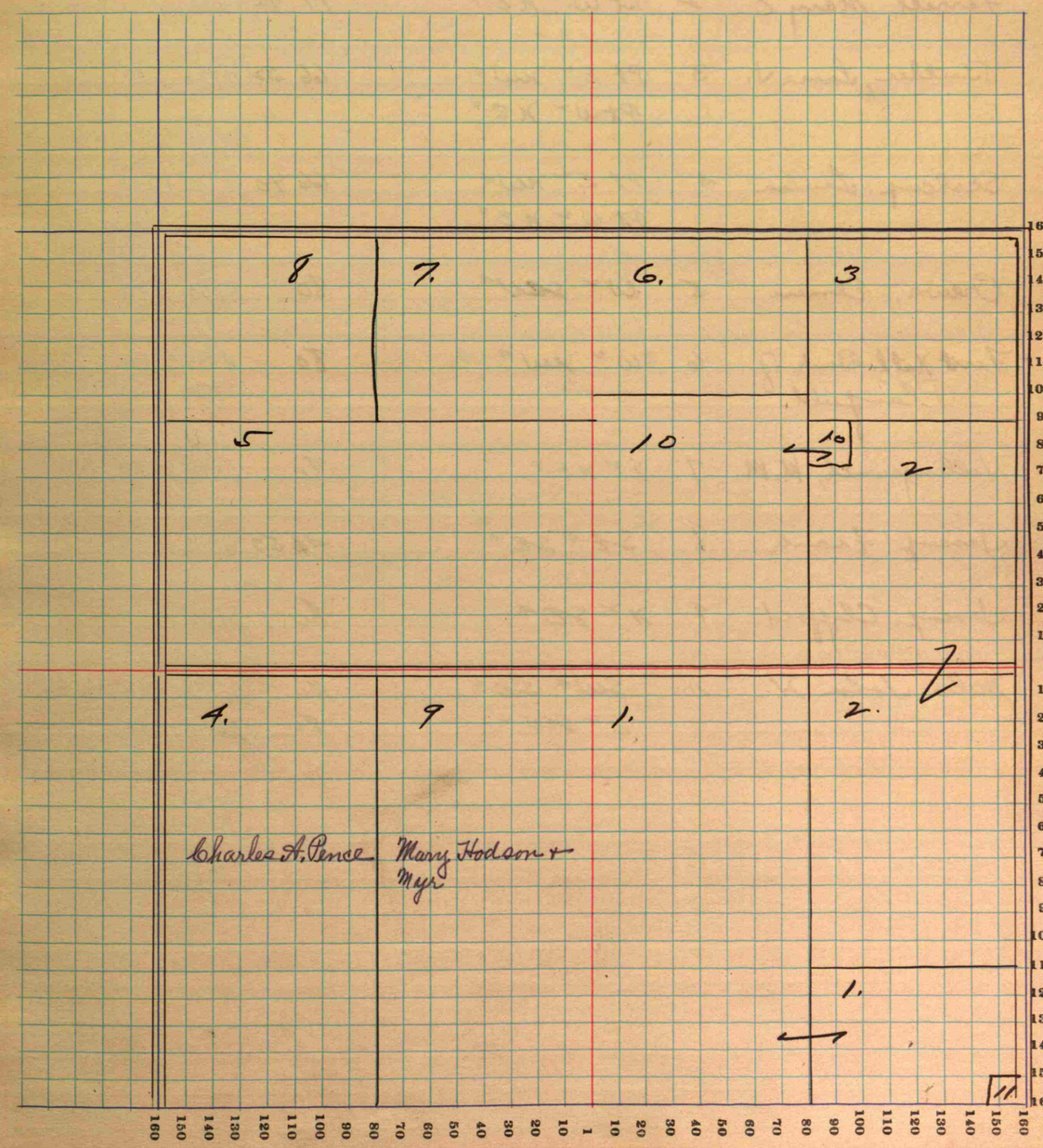

COUNTY, INDIANA, 19

Assessor's Plat-Book for Township, No.

Wm. B. Burford Printing Co., Blank Book Mfr., Indianapolis

NAMES OF OWNERS	Number on Plat	DESCRIPTION	Section	Township	Range	Acres	Hundredths	Value of Lands	Value of Improvements	Value of Lands and Improvements
Gibson, John W.	1	E Pt NW¼				17	54	1685	75	
Farrell, Mary E	2	Pt W½ NE¼				17	74	1685		
Butler, Lana J.	3	Pt E½ NW¼ Pt W½ NE¼				66	32	4725	600	
Stalcup, Louisa	4	Pt E½ NW¼ Pt W½ NE¼				66	40	4725	1200	
Crews, Elmer	5	W½ SW¼				80		4655	900	
First Nat'l. Bank of Plainfield	6	W½ NW¼				80		4935	2000	
Hollingsworth, M.M.	7	E½ NE¼				80		6075	1200	
Jessup, Frank	8	SE¼ SE¼				~~40~~	53	8345	1100	
Jessup, Clifford	9	N½ SE¼				80		6135	1100	
Miles, John N.	10	SW¼ SE¼ E½ SW¼				40 80		2730 5520	500 500	

SECTION No. 15

Congressional Township No. 15, R. 1E

SCALE: Forty rods to an inch, or ten rods to a space, Congress Land, which is one mile square for a section.

Number of acres in this section, according to the United States Survey,

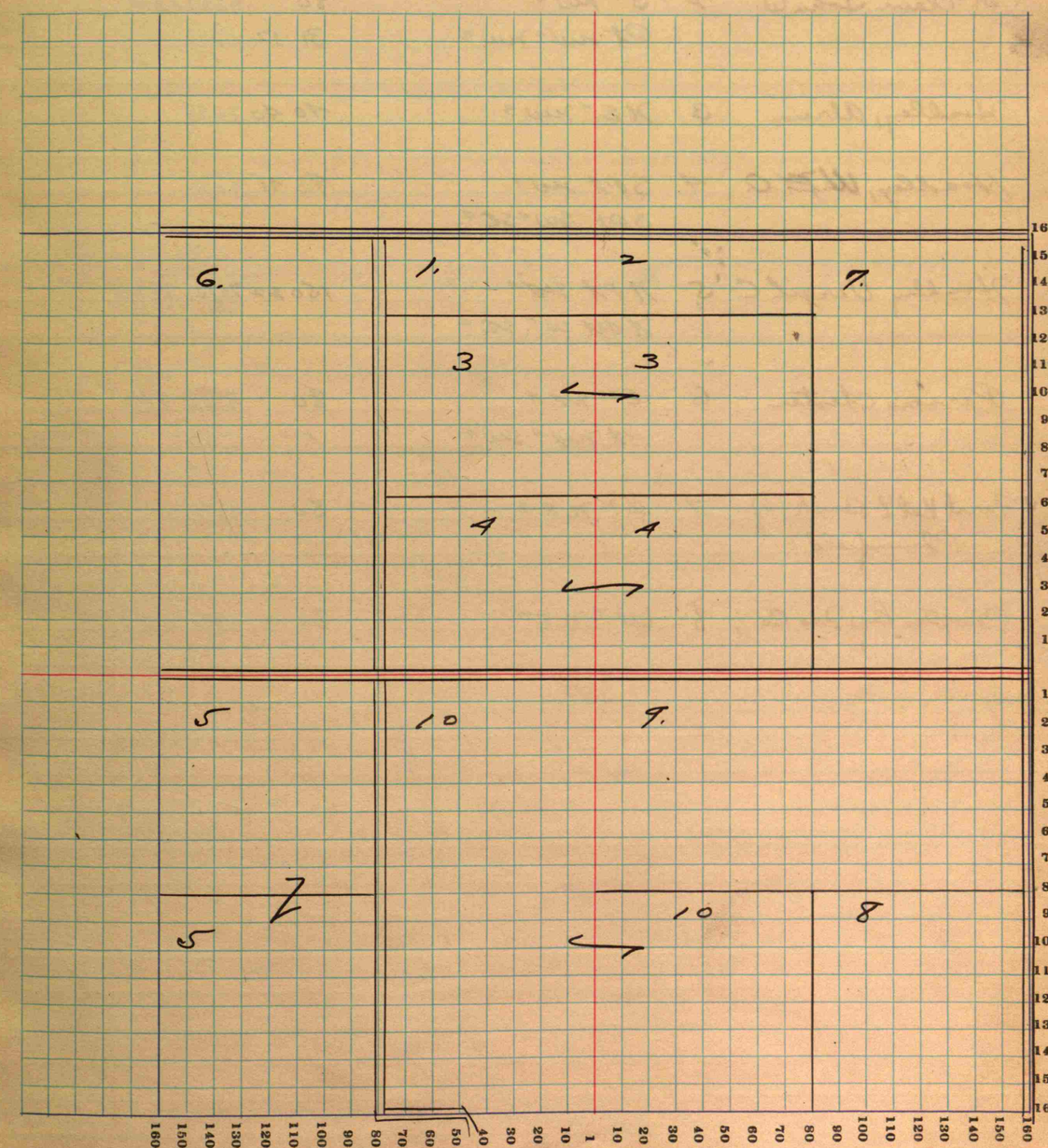

COUNTY, INDIANA, 19

Assessor's Plat-Book for Township, No.

Wm. B. Burford Printing Co., Blank Book Mfr., Indianapolis

NAMES OF OWNERS	Number on Plat	DESCRIPTION	Section	Township	Range	Acres	Hundredths	Value of Lands	Value of Improvements	Value of Lands and Improvements
McClain, Sarah	1	Not NW¼ NW¼				8	88	510		
McClain John W.	2	S½ NW¼				80		4255	2300	
		Pt NW¼ NW¼				31	12	1740		
Hadley, Abram	3	NE¼ NW¼				40	40	2095		
Hadley, Uhgel O.	4	S Pt SW¼				93	41	4675		
		S Pt SW¼ SE¼								
Hadley Virgil C.	5	N Pt SW¼				150	22	7570	3200	
		N Pt W½ SE¼								
Parsons Chester	6	E½ SE¼				80		4320	900	
		Pt NW¼ SW¼				1		50		
✓ First Nat'l Bank of Plainfield	7	E½ NE¼				80		4675		
Peoples Life Ins Co.	8	W½ NE¼				80		4845	650	

SECTION No. 16

Congressional Township No. 15, R. 1E

SCALE: Forty rods to an inch, or ten rods to a space, Congress Land, which is one mile square for a section.

Number of acres in this section, according to the United States Survey,

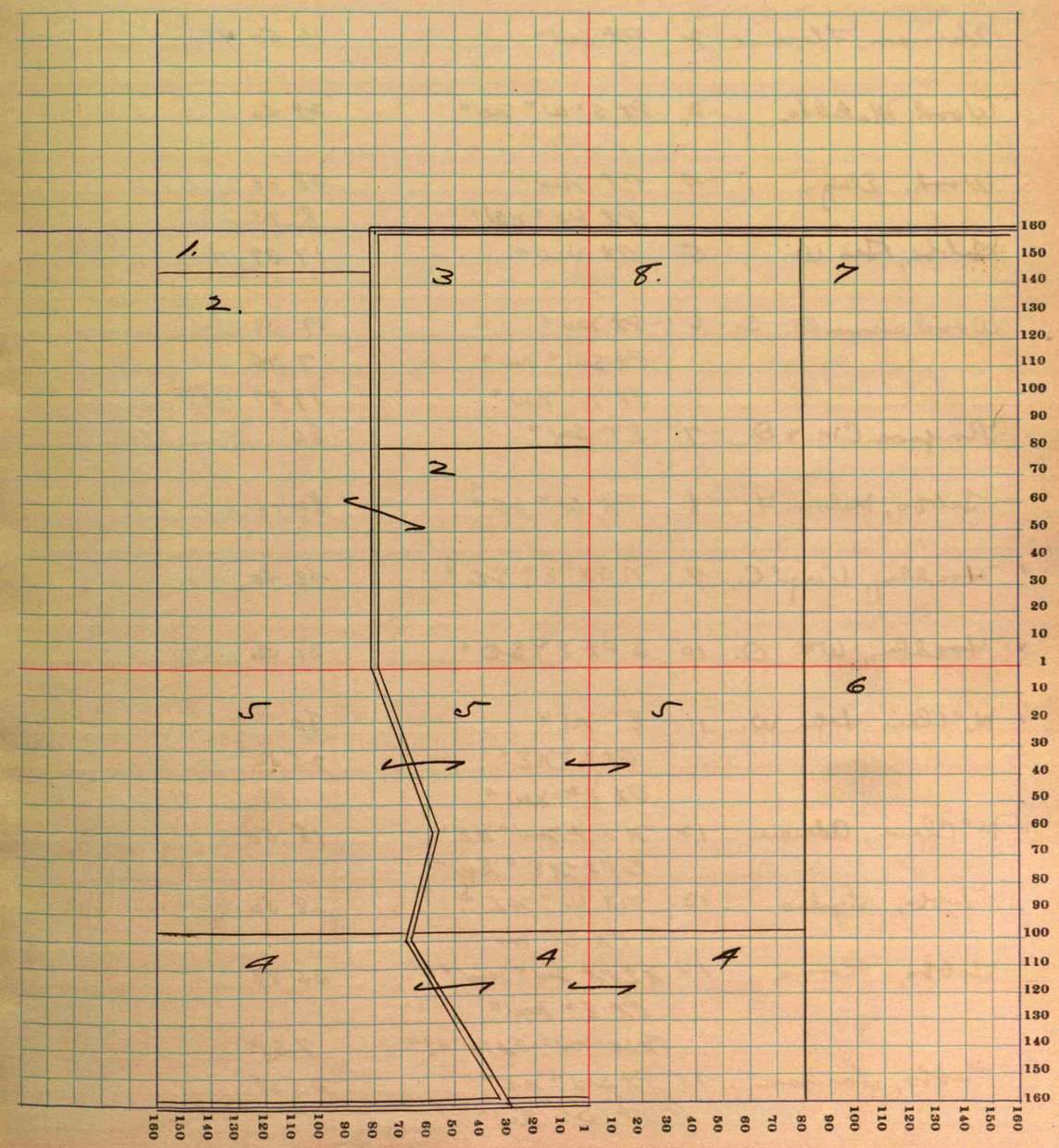

COUNTY, INDIANA, 19

Assessor's Plat-Book for _____ Township, No. _____

Wm. B. Burford Printing Co., Blank Book Mfr., Indianapolis

NAMES OF OWNERS	Number on Plat	DESCRIPTION	Section	Township	Range	Acres	Hundredths	Value of Lands	Value of Improvements	Value of Lands and Improvements
Jenkins Flora	1	Pt SW¼				17	50	1000		
		Pt SW¼				16	50	920		
Harrison, Florence	2	Pt SW¼				16	50	940		
Wood, Matilda	3	Pt S½W½ SW¼				29	50	1585		
Wood, Eliza	4	Pt NW¼				38	38	2065	275	
		Pt SW¼ NW¼				8	75	465		
Gibbs, Geo. W.	5	Pt NW¼				17	39	1040		
Wood, James B. Sr.	6	Pt NW¼				17	39	1065		
		Pt SW¼ NW¼				7	76	415		
		Pt N½ NW¼				19	39	1190	650	
Thompson, C.M. & D.	7	E½ SW¼				80		3620	575	
Gibbs, Melvin T.	8	Pt W½ SE¼				82	12	4850	880	
Hoadley, Virgil C.	9	N Pt E½ SE¼				48	44	2400		
Hoadley, Wm O.	10	S Pt E½ SE¼				31	56	1550		
McClain John W.	11	E½ NE¼				80		2400		
		Pt N½ NE¼				25	54	815		
		Pt E½ NW¼								
McClain, Adrian	12	N Pt NW¼ NE¼				18	50	850		
		E Pt NE¼ NW¼								
Gibbs, Lydia	13	Pt W½ NE¼				18	52	845		
		Pt E½ NW¼								
Gibbs, Rosa.	14	NE Pt SW¼ NW¼				35	89	1640		
		Pt E½ NW¼								
		Pt SE¼ NW¼ - Pt SW¼ NE¼				7	65	895	650	
Gibbs, Louisa	15	Pt SW¼ NE¼				33	28	1525		
		Pt S½ NW¼								

SECTION No. 17

Congressional Township No. 15, R. 1E

SCALE: Forty rods to an inch, or ten rods to a space, Congress Land, which is one mile square for a section.

Number of acres in this section, according to the United States Survey, _____

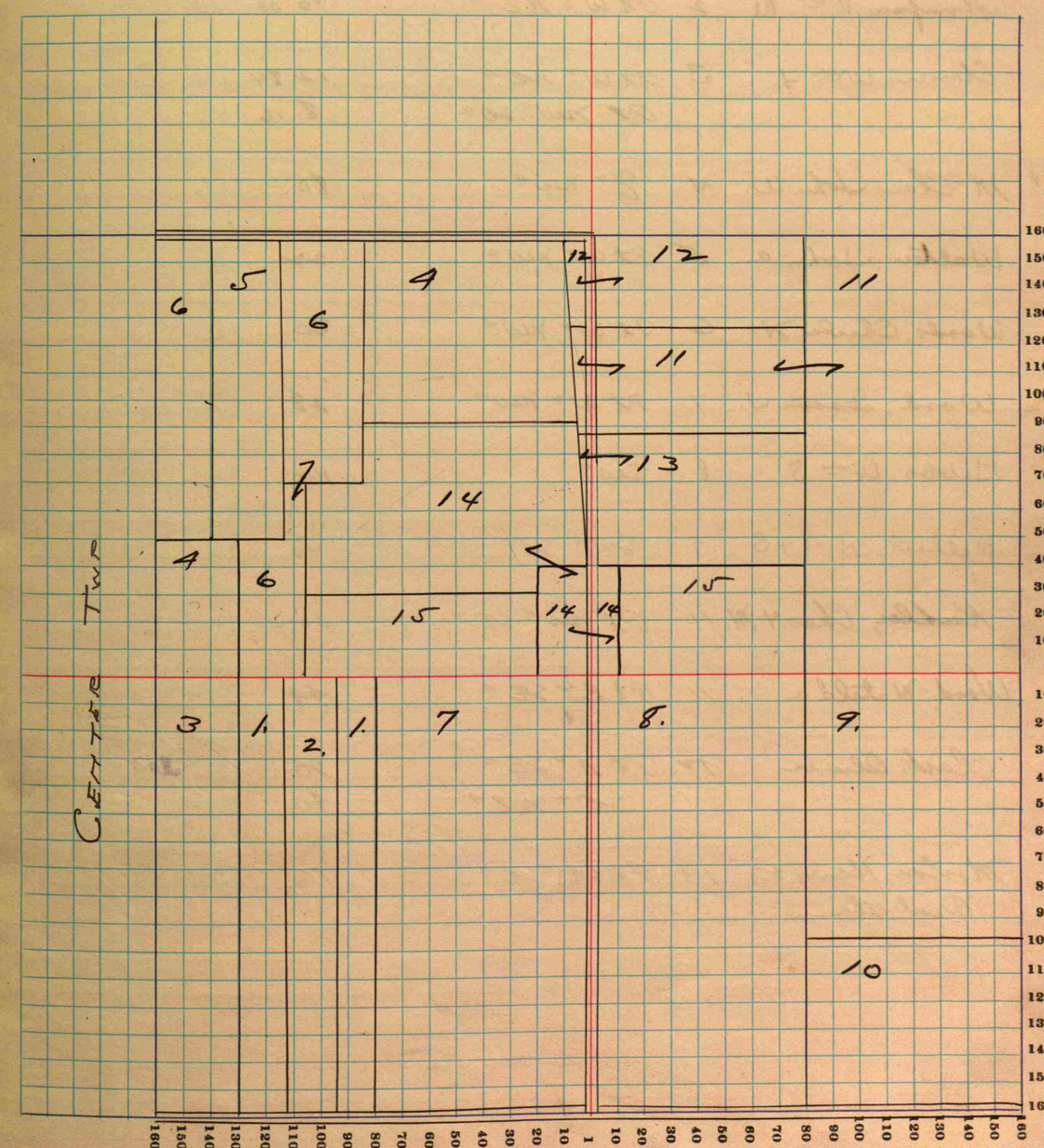

COUNTY, INDIANA, 19

Assessor's Plat-Book for Township, No.

Wm. B. Burford Printing Co., Blank Book Mfr., Indianapolis

NAMES OF OWNERS	Number on Plat	DESCRIPTION	Section	Township	Range	Acres	Hundredths	Value of Lands	Value of Improvements	Value of Lands and Improvements
Jones, David	1	NE¼ NE¼				40		2310	400	
Thompson, Wm M	2	Pt W½ NE¼				70	08	4315	1500	
Elmer, Wm F.	3	Pt W½ NE¼				12	84	790		
		Pt NW¼ SE¼				8	16	495		
McClain John W.	4	E½ NW¼				80		4890		
Walker, John A.	5	Pt W½ NW¼				22		1350		
Woods, Charles H.	6	Pt W½ NW¼				30		1810		
Wood, Isaac J.	7	Pt W½ NW¼				28		1625	650	
Gibbs, Wm S.	8	SW¼				160		9610	1500	
Mallatt, H.A.+S	9	SW¼ SE¼				40		2465	650	
Kuhler, Chas.+M.	10	Pt NW¼ SE¼				32	34	1965	750	
Wood, Matilda	11	Pt E½ SE¼				44		2700	110	
Clark Oliver	12	Pt N½ SE¼				20		1200	200	
		SE¼ NE¼				40		2400		
Morton, Henry + Arabella	13	Pt SE¼ SE¼				16		3300		

SECTION No. 20

Congressional Township No. 15, R. 1E

SCALE: Forty rods to an inch, or ten rods to a space, Congress Land, which is one mile square for a section.

Number of acres in this section, according to the United States Survey,

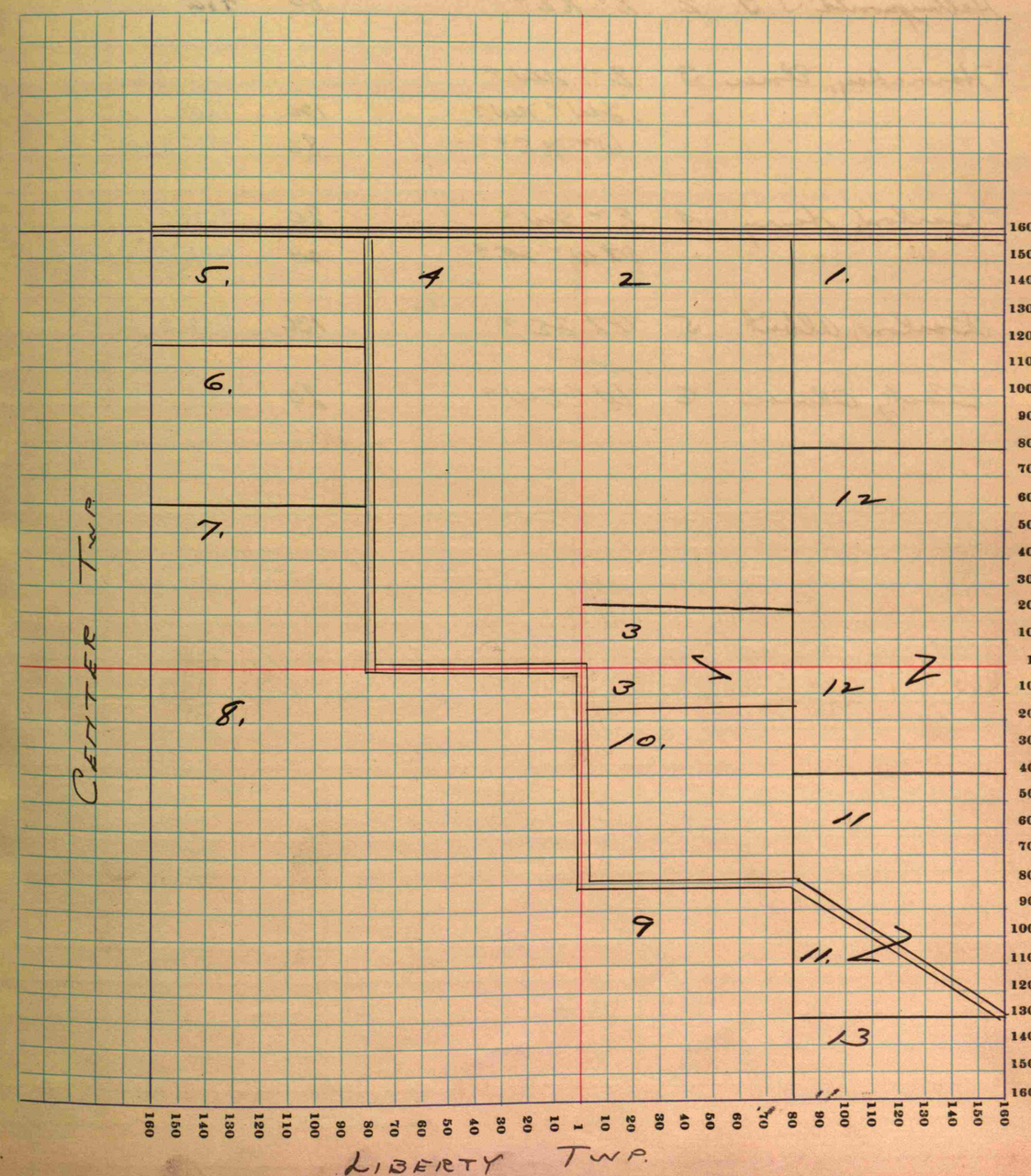

COUNTY, INDIANA, 19

Assessor's Plat-Book for Township, No.

Wm. B. Burford Printing Co., Blank Book Mfr., Indianapolis

NAMES OF OWNERS	Number on Plat	DESCRIPTION	Section	Township	Range	Acres	Hundredths	Value of Lands	Value of Improvements	Value of Lands and Improvements
Jones, David	1	NW¼ NW¼				40		2310		
Hollingsworth J. T.	2.	E½ NE¼				80		4800		
Hornaday, Elmer	3	E½ NW¼							550	
		SW¼ NW¼				120		7200		
		W½ NE¼				80		4800	2200	
Barlow, Henry	4	E½ SW¼				80		3675		
		Pt W½ SE¼				24		1440		
Barlow, Albert	5	Pt SE¼				136		8160	2700	
Clark, Oliver	6	W½ SW¼				80		4800		

SECTION No. 21

Congressional Township No. 15, R. 1E

SCALE: Forty rods to an inch, or ten rods to a space, Congress Land, which is one mile square for a section.

Number of acres in this section, according to the United States Survey,

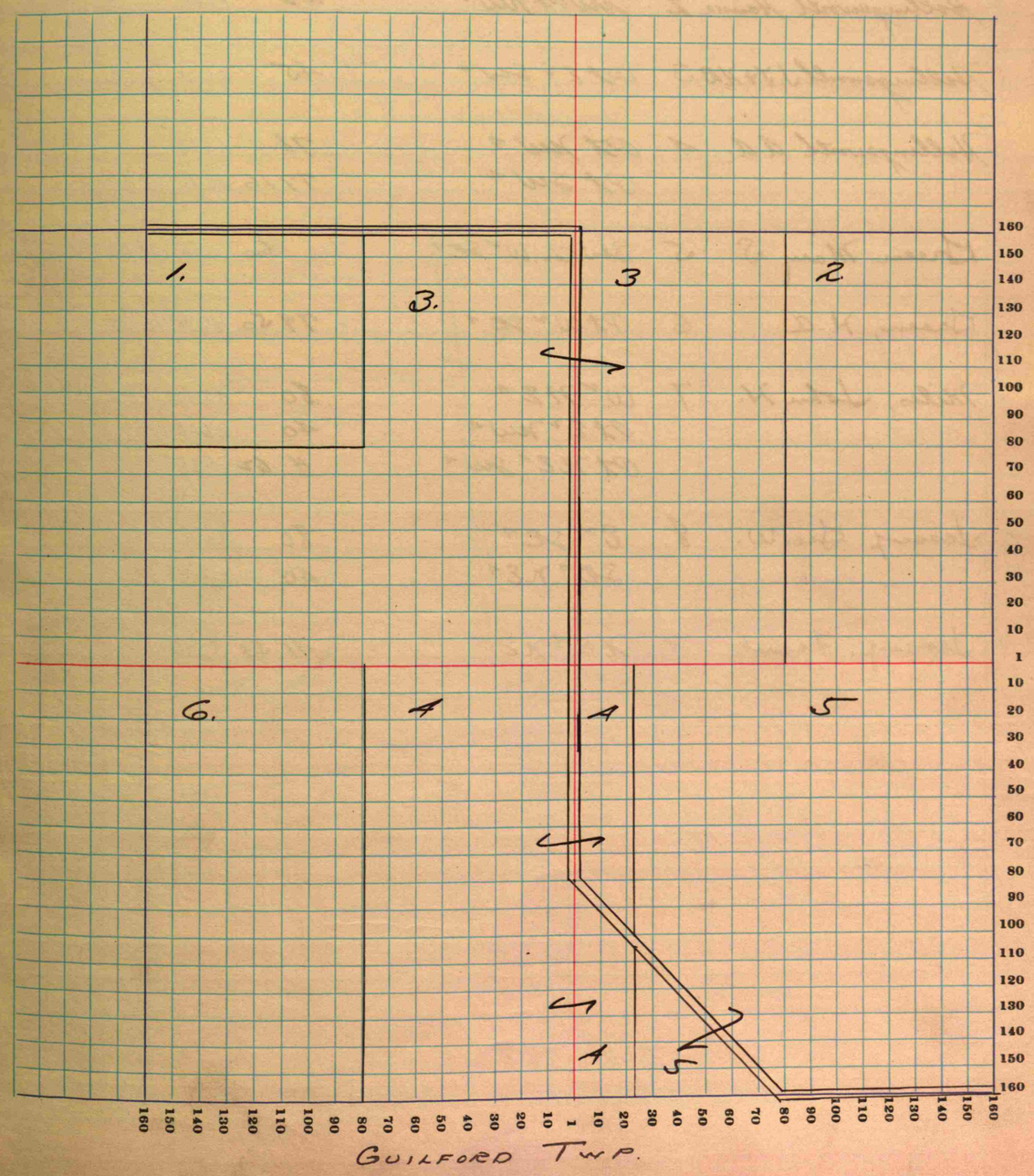

COUNTY, INDIANA, 19

Assessor's Plat-Book for Township, No.

Wm. B. Burford Printing Co., Blank Book Mfr., Indianapolis

NAMES OF OWNERS	Number on Plat	DESCRIPTION	Section	Township	Range	Acres	Hundredths	Value of Lands	Value of Improvements	Value of Lands and Improvements
Hollingsworth, J. T.	1	Pt W½ SW¼				40		2075		
Hollingsworth Hanna	2	NW Pt NW¼				42		1900		
Hollingsworth J. T. & H. B	3	Pt E½ SW¼				45		2670	1200	
Hollingsworth A. A.	4	Pt NW¼				78		4680		
		Pt SW¼				77	16	4570	1700	
Green Mary S.	5	SW Cor. W½ SE¼					60	555	100	
Green, H. A.	6	Pt W½ SE¼				79	50	4770	1300	
Miles, John H.	7	W½ NE¼				80		5200	450	
		Pt E½ NW¼				40		2600		
		Pt NE¼ SW¼				4	62	325		
Jessup, Geo. W.	8	E½ SE¼				80		5460	1200	
		SE¼ NE¼				40		2700		
Jessup, Frank	9	NE¼ NE¼				41	63	3345		

SECTION No. 22

Congressional Township No. 15, R. 1E

SCALE: Forty rods to an inch, or ten rods to a space, Congress Land, which is one mile square for a section.

Number of acres in this section, according to the United States Survey,

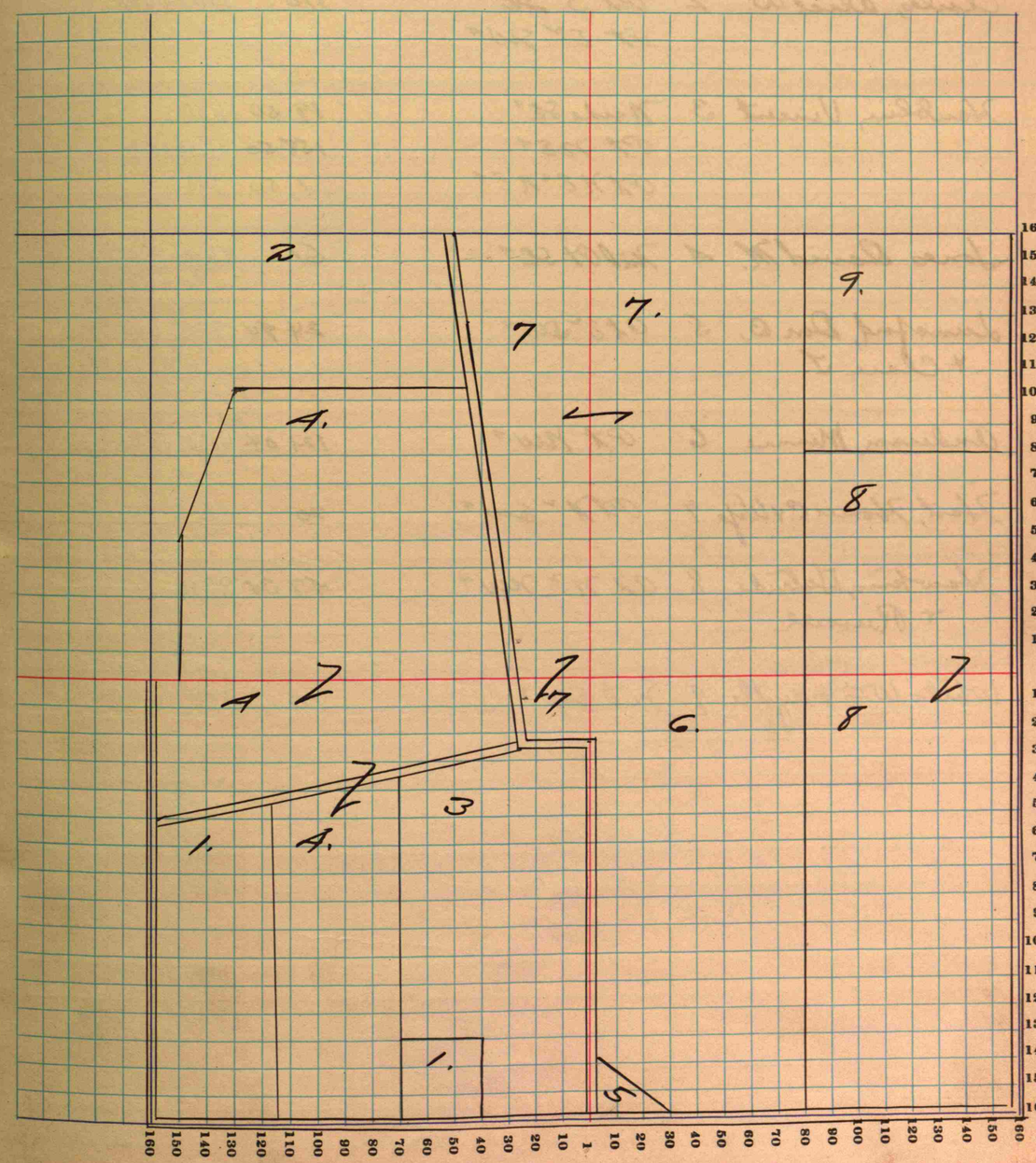

COUNTY, INDIANA, 19

Assessor's Plat-Book for Township, No.

Wm. B. Burford Printing Co., Blank Book Mfr., Indianapolis

NAMES OF OWNERS	Number on Plat	DESCRIPTION	Section	Township	Range	Acres	Hundredths	Value of Lands	Value of Improvements	Value of Lands and Improvements
Watkins, Geo. W.	1	Pt SW¼				67	07	4500		
Charles, Alice B.	2	Pt S½ SE¼				110		7700	1000	
		Pt E½ SW¼								
Hamblin, Vincent	3	N side SE¼				19	50	1630		
		Pt NE¼				158	50	12,200	1500	
		Pt NE¼ NE¼				1	50	145		
Jones ~~David~~ Daniel M.	4	Mid Pt SE¼				61		4600		
Lunsford, Don B. & Clara L.	5	Pt S½ SW¼				24	94	1790	600	
Anderson, Minnie	6	Pt NW¼				121	04	6050	825	
Hart, Homer C. & Wife	7	Pt N½ SW¼				20		1200	150	
Hawkins, Gertrude & Russell	8	Pt N½ NW¼				47	34	3300		
White Wm & Myrtle	9	Mid SW¼				10		550	600	

SECTION No. 23

Congressional Township No. 15, R. 1E

SCALE: Forty rods to an inch, or ten rods to a space, Congress Land, which is one mile square for a section.

Number of acres in this section, according to the United States Survey,

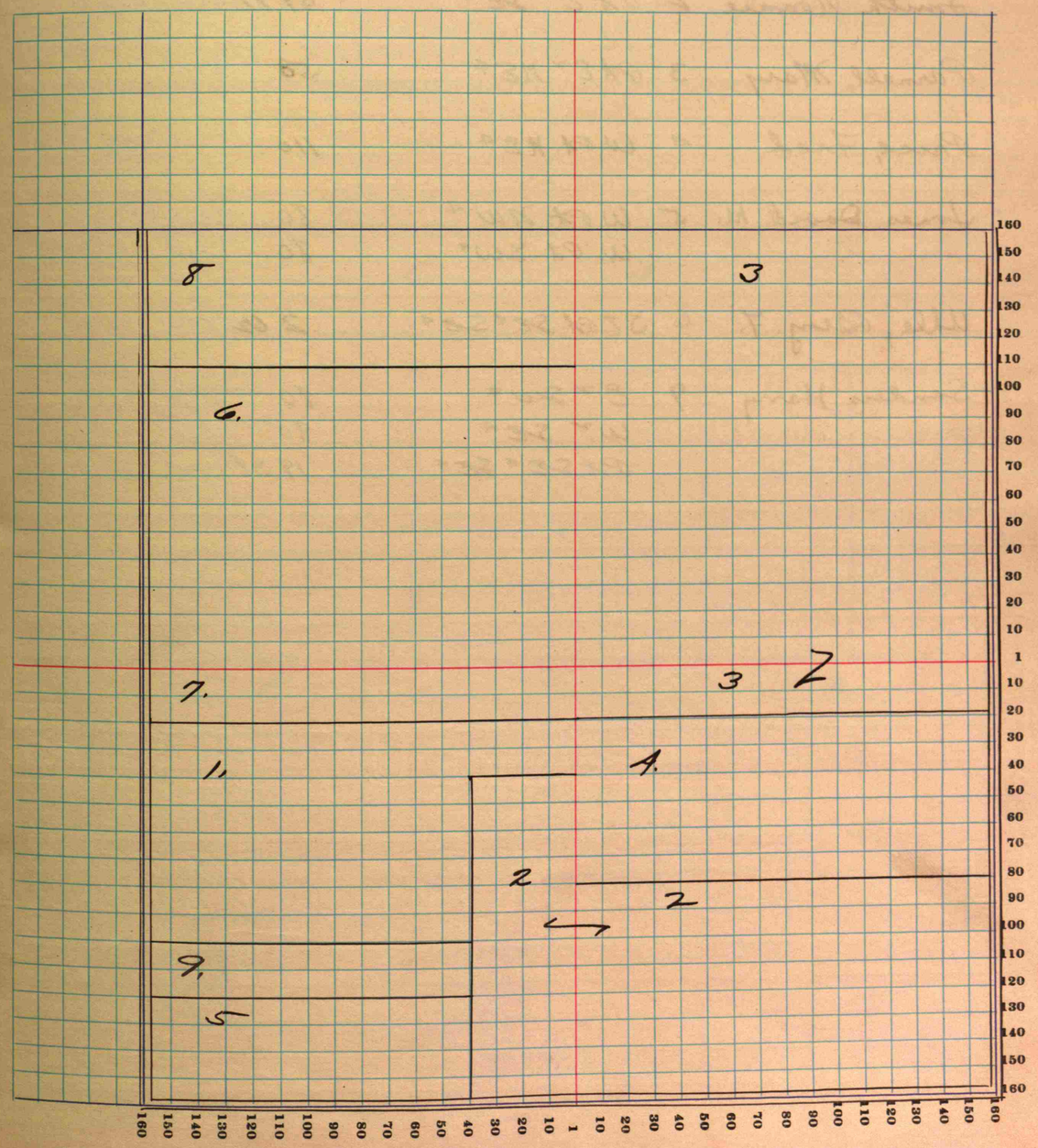

COUNTY, INDIANA, 19

Assessor's Plat-Book for Township, No.

Wm. B. Burford Printing Co., Blank Book Mfr., Indianapolis

NAMES OF OWNERS	Number on Plat	DESCRIPTION	Section	Township	Range	Acres	Hundredths	Value of Lands	Value of Improvements	Value of Lands and Improvements
Lancaster, Eva.	1	E½ NW¼				80		6970	75	
Smith Ronnie	2	Pt E½ SE¼				59	97	5400	770	
Parnell, Mary	3	Pt E½ NE¼				58		2790		
Price, Fred	4	W Pt. NE¼				110		5800	900	
Jones, ~~David~~ Daniel M.	5	W Pt NW¼				80		5900	800	
		W Pt SW¼				80		5200		
Uhle, Benj. F.	6	SE Pt. SE¼ SE¼				2	62	255	300	
Sanders, Harry	7	E½ SW¼				80		6160	1100	
		W½ SE¼				80		6160		
		Pt SE¼ SE¼				19	38	1495		

SECTION No. 24

Congressional Township No. 15, R. 1E

SCALE: Forty rods to an inch, or ten rods to a space, Congress Land, which is one mile square for a section.

Number of acres in this section, according to the United States Survey,



COUNTY, INDIANA, 19

Assessor's Plat-Book for Township, No.

Wm. B. Burford Printing Co., Blank Book Mfr., Indianapolis

NAMES OF OWNERS	Number on Plat	DESCRIPTION	Section	Township	Range	Acres	Hundredths	Value of Lands	Value of Improvements	Value of Lands and Improvements
Todd Henry C.	1	W Pt SW 4				122		7320	1500	
Hennighman John	2	Pt E½ SW 4 Pt W½ SE 4				81	40	4890	1600	
Burkert, Wm + Maria	3	Mid Pt SE 4				54	96	3300	825	
Walters Harrison	4	Pt E½ SE 4				60		4200	650	
Clermont State Bank	5	Pt Mid Pt SE 4				2		205		

SECTION No. 29

Congressional Township No. 16, R. 2E

SCALE: Forty rods to an inch, or ten rods to a space, Congress Land, which is one mile square for a section.

Number of acres in this section, according to the United States Survey,

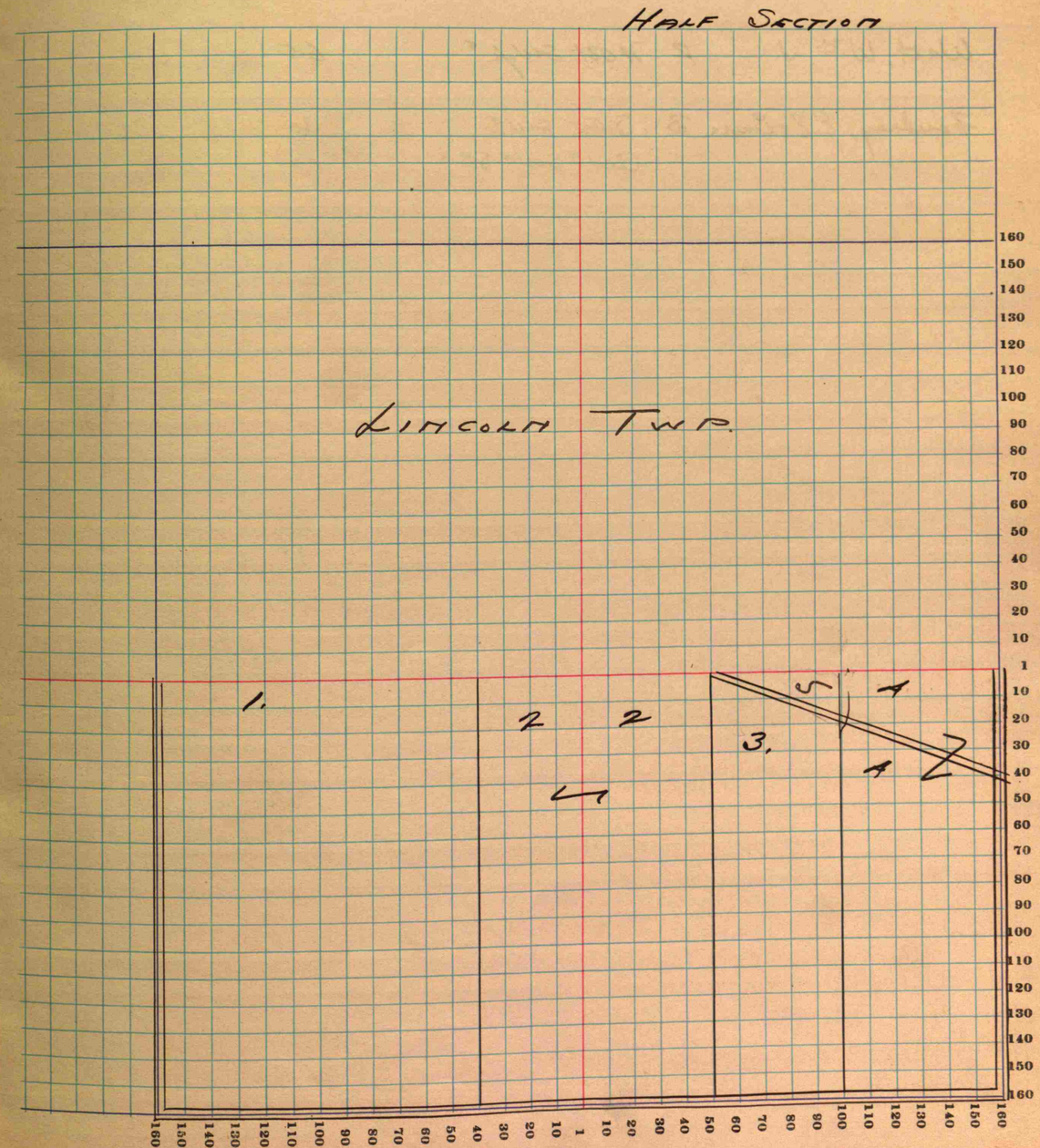

COUNTY, INDIANA, 19

Assessor's Plat-Book for Township, No.

Wm. B. Burford Printing Co., Blank Book Mfr., Indianapolis

NAMES OF OWNERS	Number on Plat	DESCRIPTION	Section	Township	Range	Acres	Hundredths	Value of Lands	Value of Improvements	Value of Lands and Improvements
Watt, James	1	Mid SW¼				28	25	2260		
		Pt SE¼				150	75	12060	1300	
Watt, Wm J.	2	N Pt SW¼				65		5200	1500	
Foudray, E. & Emma	3	S Pt SW¼				30		2475	500	
		SW¼ SW¼ SE¼				10		900		

SECTION No. 30

Congressional Township No. 16, R. 2E

SCALE: Forty rods to an inch, or ten rods to a space, Congress Land, which is one mile square for a section.

Number of acres in this section, according to the United States Survey,

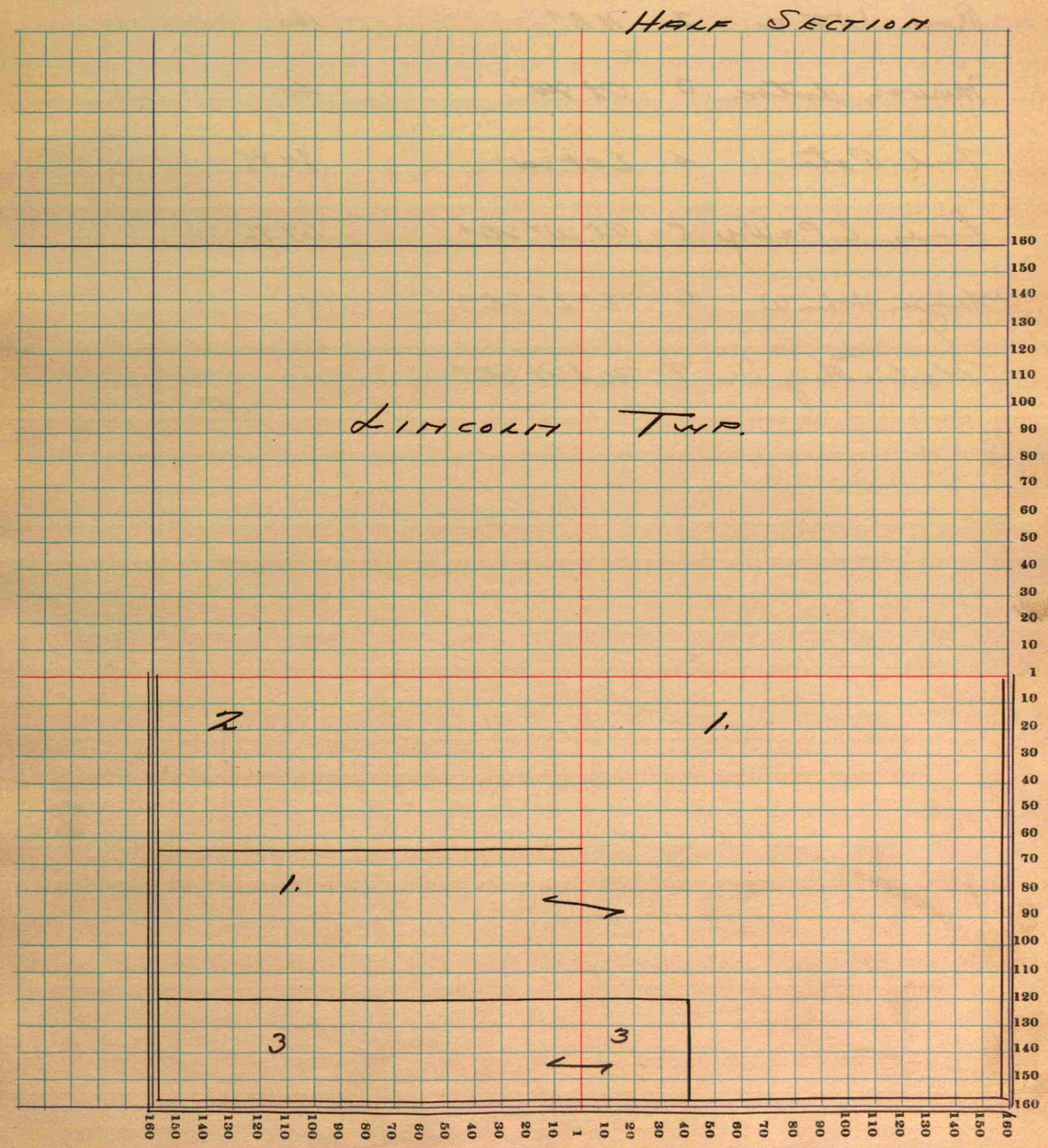

COUNTY, INDIANA, 19

Assessor's Plat-Book for Township, No.

Wm. B. Burford Printing Co., Blank Book Mfr., Indianapolis

NAMES OF OWNERS	Number on Plat	DESCRIPTION	Section	Township	Range	Acres	Hundredths	Value of Lands	Value of Improvements	Value of Lands and Improvements
Foudray, E. E.	1	W½ NW¼				125	10	11,250	1200	
Rose, Wm. M.	2	NE¼				160		14,400	2200	
Mervar, Anton	3	Pt SW¼				40		3600	1000	
Ford, Peter	4	E Pt SW¼				84	88	7000	1800	
Lines, E. P. & Wife	5	Pt W½ SE¼				69	96	5700	1650	
Frazer, John W.	6	E½ E½ SE¼				40		3400		
Martin Mary J.	7	Mid Pt SE¼				50		4250		

SECTION No. 31

Congressional Township No. 16, R. 2E

SCALE: Forty rods to an inch, or ten rods to a space, Congress Land, which is one mile square for a section.

Number of acres in this section, according to the United States Survey,

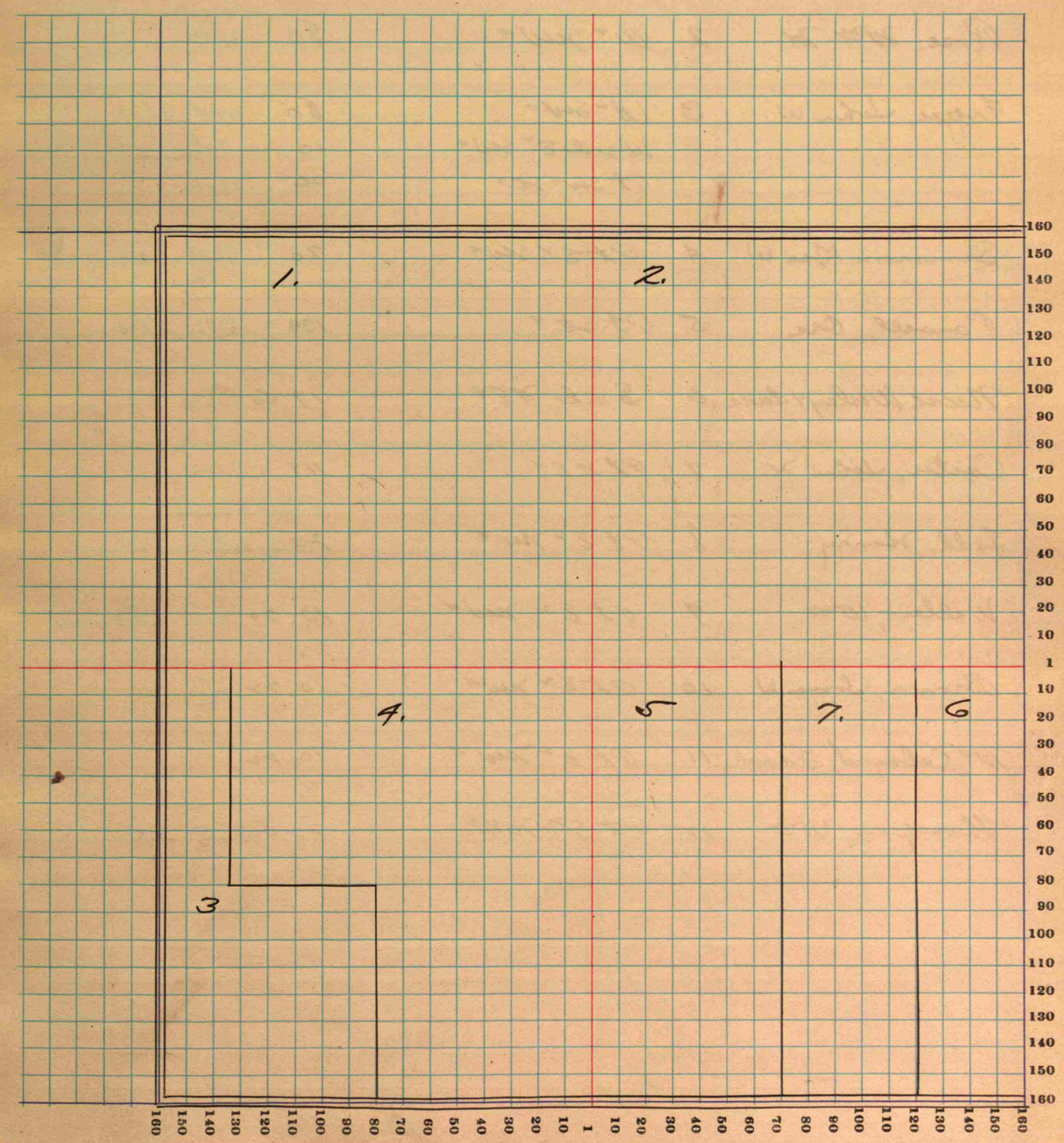

COUNTY, INDIANA, 19

Assessor's Plat-Book for ..... Township, No. .....

Wm. B. Burford Printing Co., Blank Book Mfr., Indianapolis

NAMES OF OWNERS	Number on Plat	DESCRIPTION	Section	Township	Range	Acres	Hundredths	Value of Lands	Value of Improvements	Value of Lands and Improvements
Weisbach, Geo & Mary	1	Pt E½ NW¼				20	44	1280		
		Pt E½ NW¼				10	22	620	600	
Rose, Wm M.	2	W½ NW¼				80		6400		
Frazee, John W.	3	W½ SW¼				80		6400	8500	
		W side E½ SW¼				10		800		
		Pt SW¼ SE¼				26		2080		
Simmons Geo W.	4	Pt E½ SW¼				70		6200	900	
Powell, Ora	5	Pt SE¼				134		11,725	2200	
Neese, Wesley & Anna	6	S side NE¼				17	50	1050	715	
Carter, John H.	7	Pt NE¼				119		7140		
Todd, Henry	8	Pt E½ NW¼				20		1200	100	
Walters, Wm	9	Pt E½ NW¼				10	22	615	450	
Brown, James W.	10	Pt E½ NW¼				10	22	615		
McColment, Frank	11	Pt E½ NW¼				10	22	615		
Thompson Wm	12	Pt S½ NE¼				22	50	1500	200	

SECTION No. 32

Congressional Township No. 16, R. 2E

SCALE: Forty rods to an inch, or ten rods to a space, Congress Land, which is one mile square for a section.

Number of acres in this section, according to the United States Survey, ...

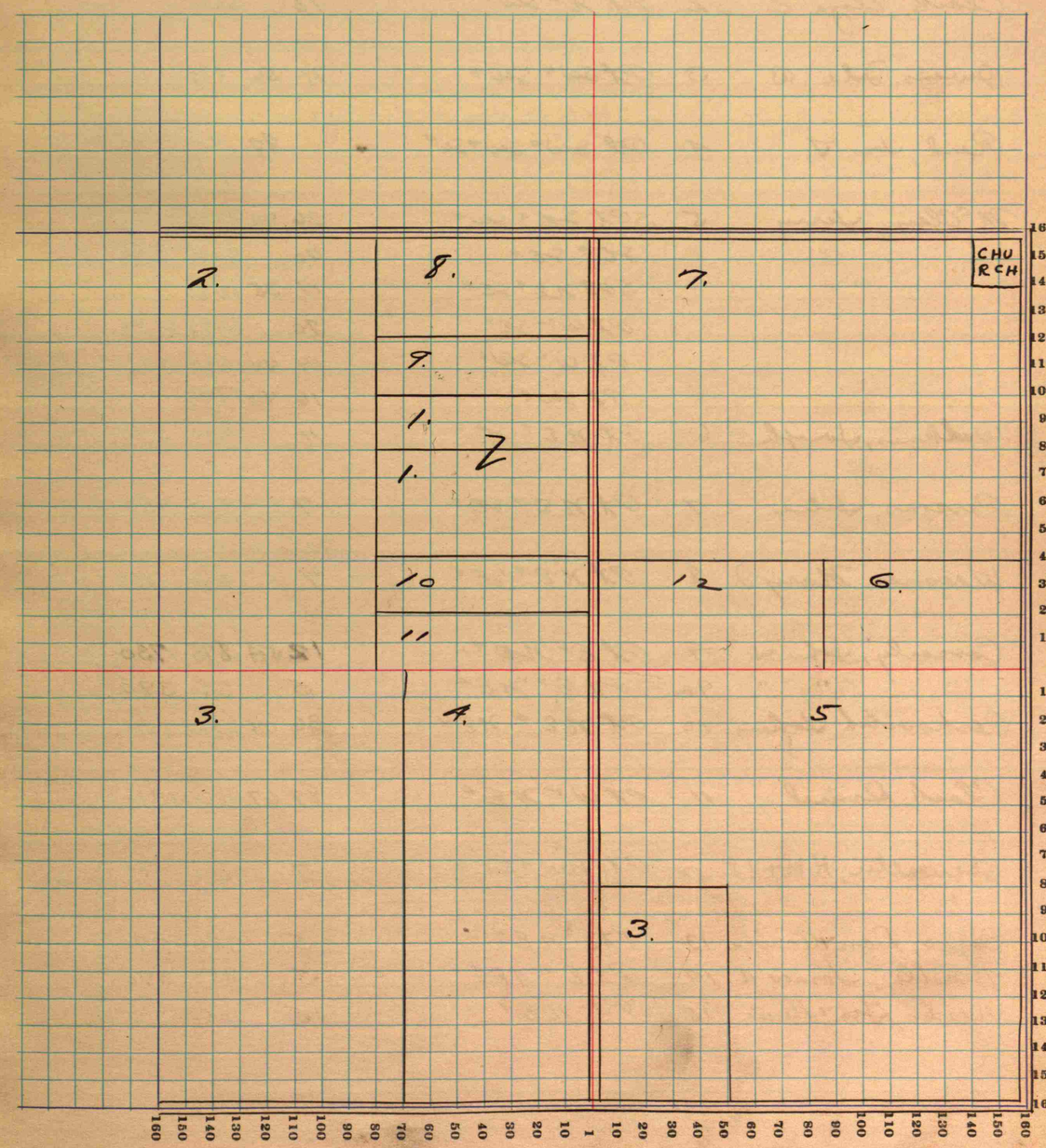

COUNTY, INDIANA, 19

Assessor's Plat-Book for Township, No.

Wm. B. Burford Printing Co., Blank Book Mfr., Indianapolis

NAMES OF OWNERS	Number on Plat	DESCRIPTION	Section	Township	Range	Acres	Hundredths	Value of Lands	Value of Improvements	Value of Lands and Improvements
Miller Charles	1	NW ¼				167	66	15,075	4200	
Clark, Eliza E.	2	Pt N½ SW¼				78		6680		
Owens, Ida B.	3	Pt SW¼ SW¼				11	56	935		
Reid, Jas. T.	4	Pt SW¼ SW¼ SW¼					87	90	250	
McClain, Jerry	5	S Pt SE¼ SW¼				36	44	3430		
		SE¼ SE¼				40		3695	500	
		S Pt NE¼ SE¼				11	35	1020		
		Pt W½ SE¼				70		6485	4100	
		Pt W½ SW¼				14	44	1200	825	
		Pt SW¼				16	44	1455		
Wadkins, Joseph	6	Pt NE¼ SE¼				11		880	250	
Parsons, Julia	7	Pt NE¼ SE¼				7		560	450	
Weesner, Mary J.	8	Pt NE¼ SE¼				7		560	600	
Caserly, John A.	9	Pt E½ NE¼				12	54	875	730	
" " "	9a	Pt E½ NE¼				5		350	390	
Perkovitch John	10	Pt NE¼ NE¼				36	04	2520	1000	
Clark, Daniel	11	Pt W½ NE¼				87	67	8180	1310	
Shewalter, H.M. & H.L.	12	Pt NW¼ SE¼				7	50	765	900	
Sipes, Dan & Jessica	13	Pt E½ NE¼				5		350	290	
Venable, James A.	14	Pt E½ NE¼				5		350	390	
Rejko, Geo. & Theresa	15	Pt NE¼				15		1050		

SECTION No. 5

Congressional Township No. 15, R. 2E

SCALE: Forty rods to an inch, or ten rods to a space, Congress Land, which is one mile square for a section.

Number of acres in this section, according to the United States Survey,

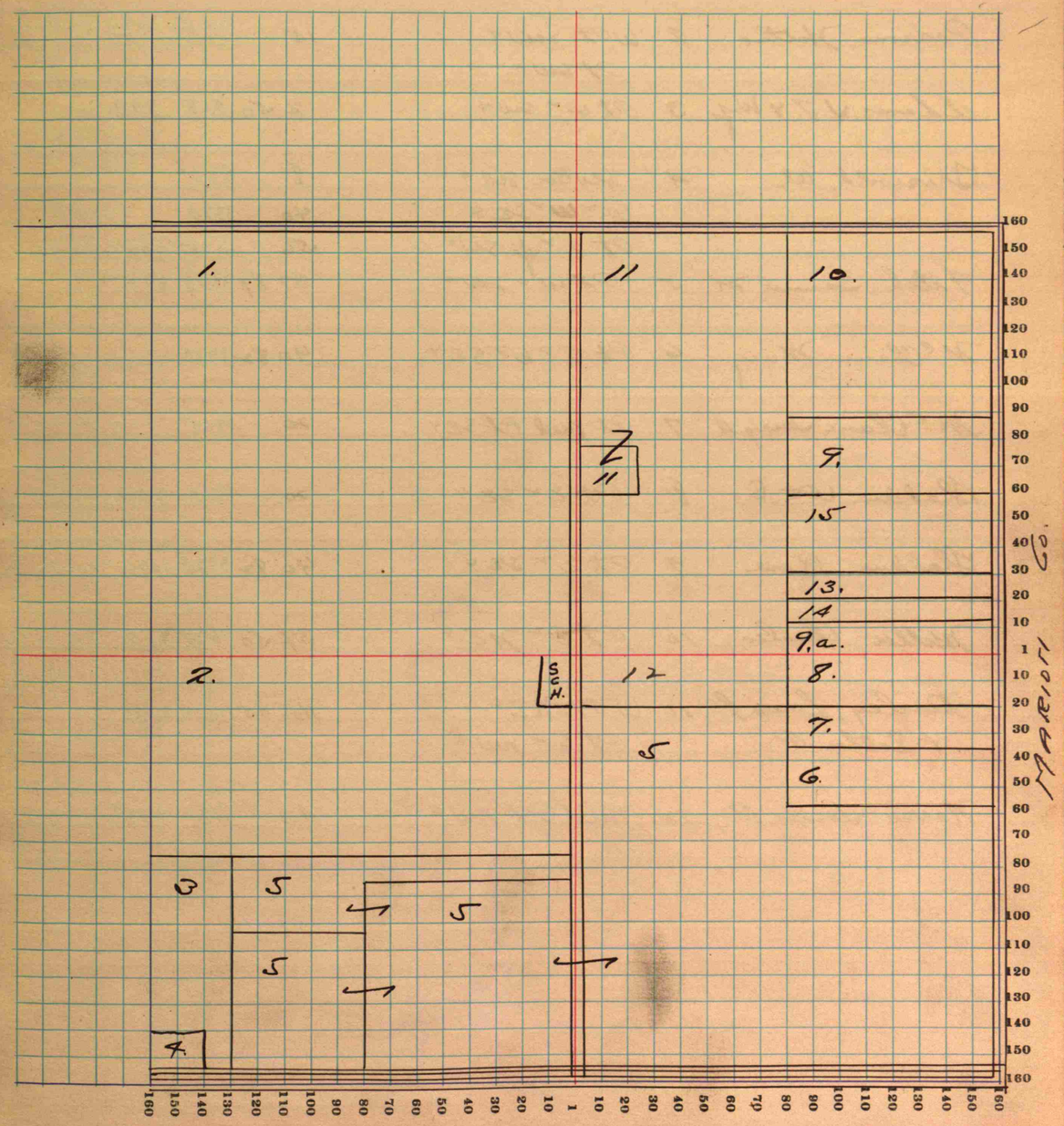

COUNTY, INDIANA, 19

Assessor's Plat-Book for ..... Township, No. .....

Wm. B. Burford Printing Co., Blank Book Mfr., Indianapolis

NAMES OF OWNERS	Number on Plat	DESCRIPTION	Section	Township	Range	Acres	Hundredths	Value of Lands	Value of Improvements	Value of Lands and Improvements
✓ Parsons Arthur	1	W Pt NW 4				30		2600	1200	
		Pt NE 4				6		~~500~~		
✓ Parsons, Hattie	2	W Pt NW 4				15		1400	200	
		Pt SW 4								
Adams, J. J. & Wife	3	Pt W ½ SW 4				2	50	255	800	
Griswold, Al.	4	SW Cor SW 4				8		720		
		W ½ W ½ SE 4				40		3390		
		Pt E ½ of SW 4				56		4525	400	
Fitch, Samuel M	5	Pt W ½ SW 4				37	89	3500	800	
✓ McClain Mary	6	Pt E ½ W ½ SE 4				40	82	3790		
✓ McClain Jerry A.	7	Pt Mid Pt SE 4				20		1965		
Gladden Wm. D.	8	Pt E ½ SE 4				20		1865	400	
Gladden Rose	9	Pt E ½ SE 4				40	82	3780	1000	
✓ Miller Charles	10	Pt E ½ NE 4				37	50	3550	350	
Dailey, Louis L. & Esther P.	11	W Pt NE 4				165	05	15705	2250	
		Pt E ½ NW 4								
Norris James B.	12	Mid Pt NW 4				43		3900	875	

SECTION No. 6

Congressional Township No. 15, R. 2E

SCALE: Forty rods to an inch, or ten rods to a space, Congress Land, which is one mile square for a section.

Number of acres in this section, according to the United States Survey, ...



COUNTY, INDIANA, 19

Assessor's Plat-Book for ..... Township, No. .....

Wm. B. Burford Printing Co., Blank Book Mfr., Indianapolis

NAMES OF OWNERS	Number on Plat	DESCRIPTION	Section	Township	Range	Acres	Hundredths	Value of Lands	Value of Improvements	Value of Lands and Improvements
Walsh, J. M.	1	NW fr 4				110	26	10350	1000	
		Pt W ½ SW fr 4				22	41	1760		
Roby, Minnie Parnell	2	Pt SW 4				58	73	3785	1700	
Parnell, Geo. O. & N. M.	3	Pt SW fr 4				30		2660	1150	
Price Fred. A.	4	SE 4				160		13745	2250	
Kenney James H	5	E ½ NE 4				80	54	7300	1100	
Taylor, Harry & Minnie	6	Pt W ½ NE 4				49	86	4200	1650	
Roberts, D. F.	7	Pt W ½ NE 4				32	50	3035	500	

SECTION No. 7

Congressional Township No. 15, R. 2E

SCALE: Forty rods to an inch, or ten rods to a space, Congress Land, which is one mile square for a section.

Number of acres in this section, according to the United States Survey, ...

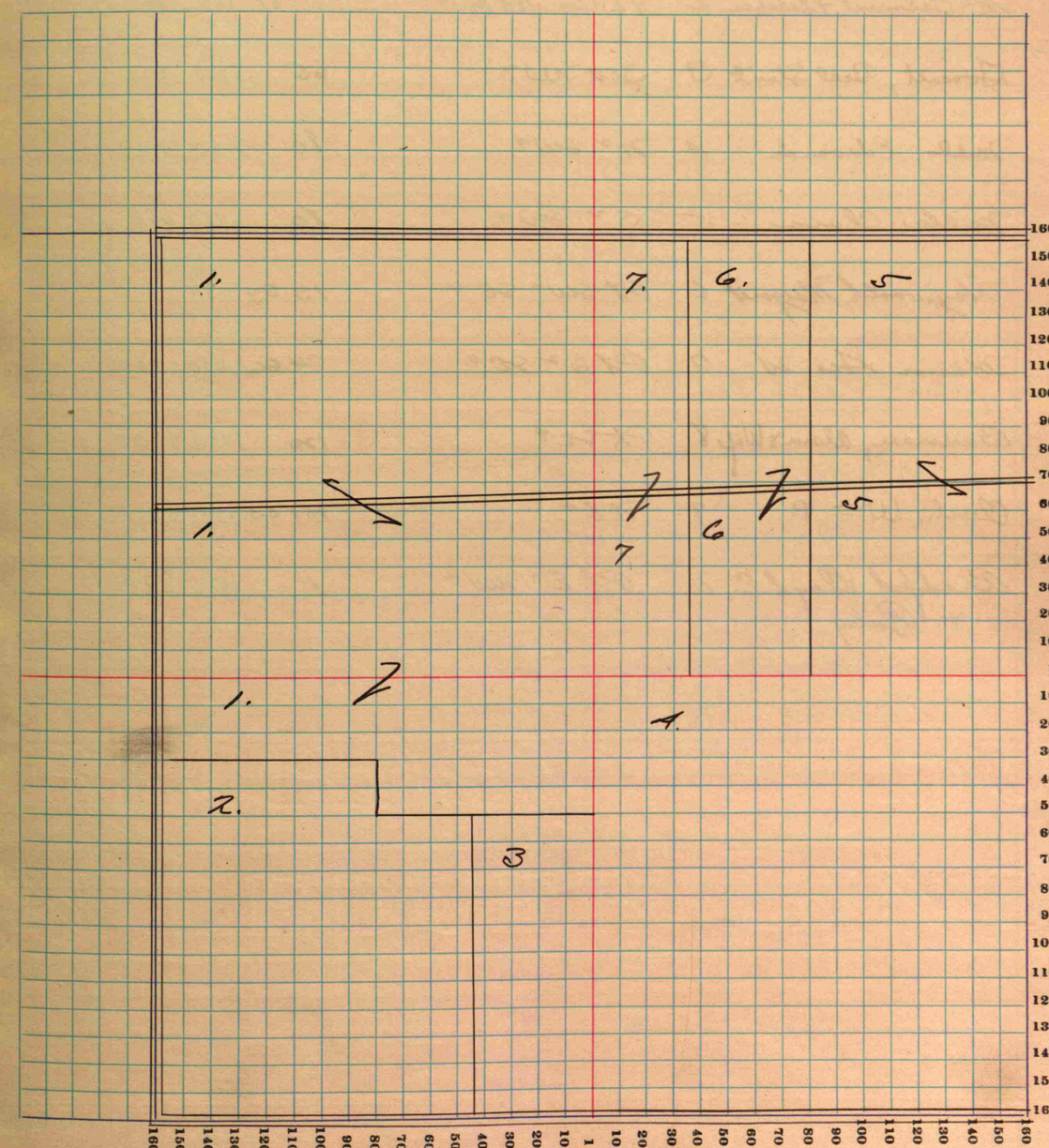

COUNTY, INDIANA, 19

Assessor's Plat-Book for _____ Township, No. _____

Wm. B. Burford Printing Co., Blank Book Mfr., Indianapolis

NAMES OF OWNERS	Number on Plat	DESCRIPTION	Section	Township	Range	Acres	Hundredths	Value of Lands	Value of Improvements	Value of Lands and Improvements
Roberts, Samuel	1	N Pt NW¼				85	50	2705	3000	
McCalment Fletcher	2	NE Cor SPt NW¼				8	87	100	600	
Hossett, Beel Stout	3	SPt NW¼				65		5900	1200	
Mills, Edward	4	N½ SW¼				80		3150	1200	
Mills Clara	5	S½ SW¼				80		6430	600	
Haywarth, Margaret	6	Pt SW¼ SE¼				13	33	1080		
Mann Geo. W.	7	Pt S½ SE¼				24	66	2050	900	
Bauman, Alvin & Wife	8	Pt SE¼				120		10815	2200	
Clark, Wm P.	9	NE¼				151	53	14555	3300	
Bradford Lloyd E. & Ruby	10	Pt E½ NW¼				1		100	800	

SECTION No. 8

Congressional Township No. 15, R. 2E

SCALE: Forty rods to an inch, or ten rods to a space, Congress Land, which is one mile square for a section.

Number of acres in this section, according to the United States Survey, _____

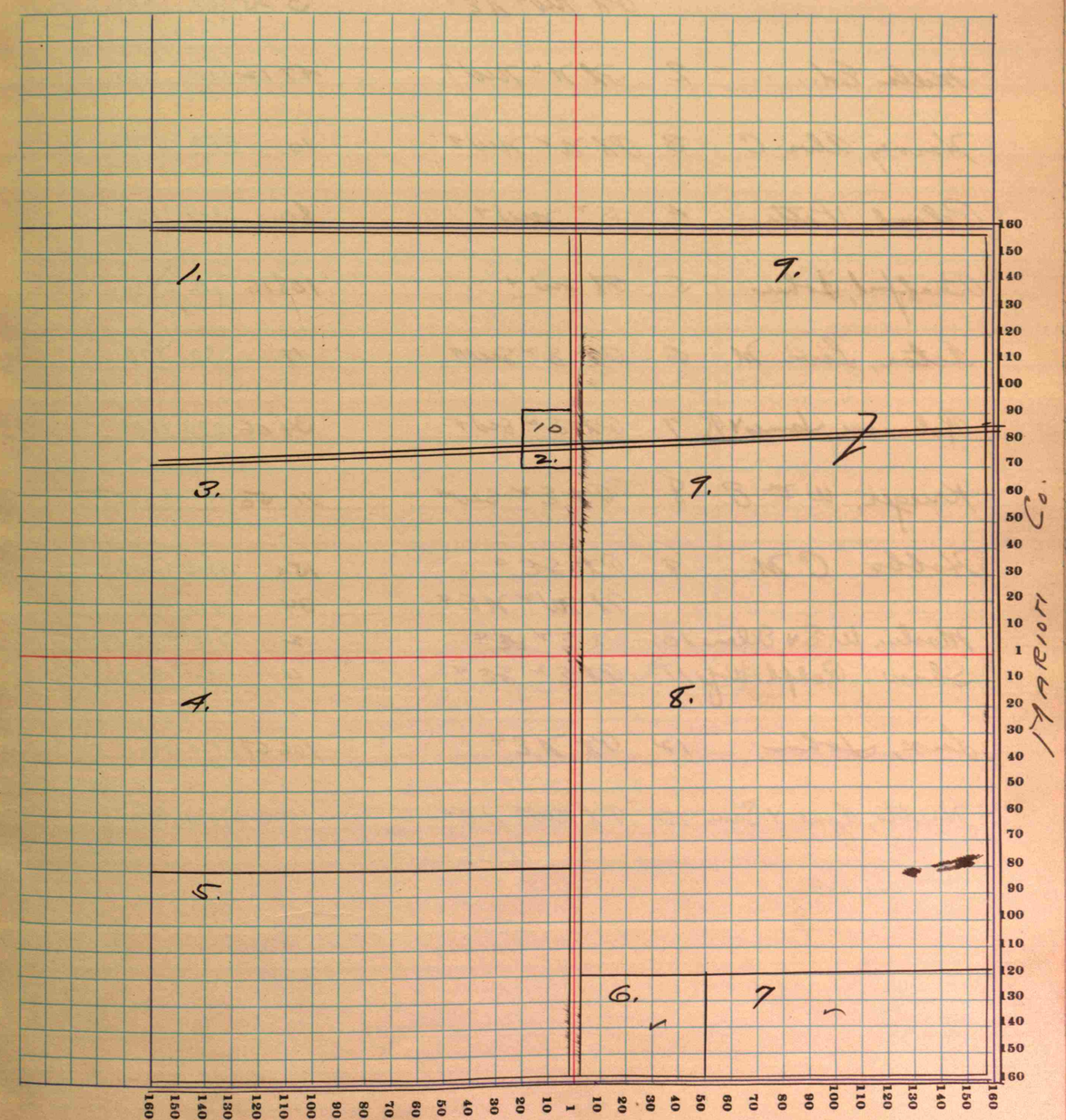

COUNTY, INDIANA, 19

Assessor's Plat-Book for ..... Township, No. .....

Wm. B. Burford Printing Co., Blank Book Mfr., Indianapolis

NAMES OF OWNERS	Number on Plat	DESCRIPTION	Section	Township	Range	Acres	Hundredths	Value of Lands	Value of Improvements	Value of Lands and Improvements
Price John W.	1	Pt NW¼ NW¼				13	50	1300		
		Pt E½ NE¼ NW¼				10		925	1200	
		Pt NW¼ NE¼				3	25	300	500	
Mills Ed.	2	Pt N½ NW¼				47	12	4010	225	
Harvey Alva C.	3	Pt N½ NW¼				10		850	1000	
Poland, Peter	4	S½ NW¼				80		6465	1250	
Bradford, John	5	Pt SW¼				108	16	9715	2300	
Acton, Levi M.	6	Pt E½ SW¼				7		630	800	
Robinson, James & R.	7	Pt E½ SW¼				34	06	3070	1200	
Krieger, Wm E.	8	Pt E½ SW¼				11	50	1135	2000	
Hobbs. C. M.	9	Pt SE¼				154		14253	2500	
		Pt W½ NE¼				34		3030		
Martin W. S. & Ellen	10	Pt E½ SE¼				2		215	775	
Shaw. Ralph & Wife	11	Pt E½ SE¼				4		430	800	
Lux, John	12	Pt NE¼				106	67	9970	1900	
Hutto, Agnes & Sam	13	Pt NW¼ NE¼				17	33	1470	900	

SECTION No. 17

Congressional Township No. 15, R. 2E

SCALE: Forty rods to an inch, or ten rods to a space, Congress Land, which is one mile square for a section.

Number of acres in this section, according to the United States Survey, ...

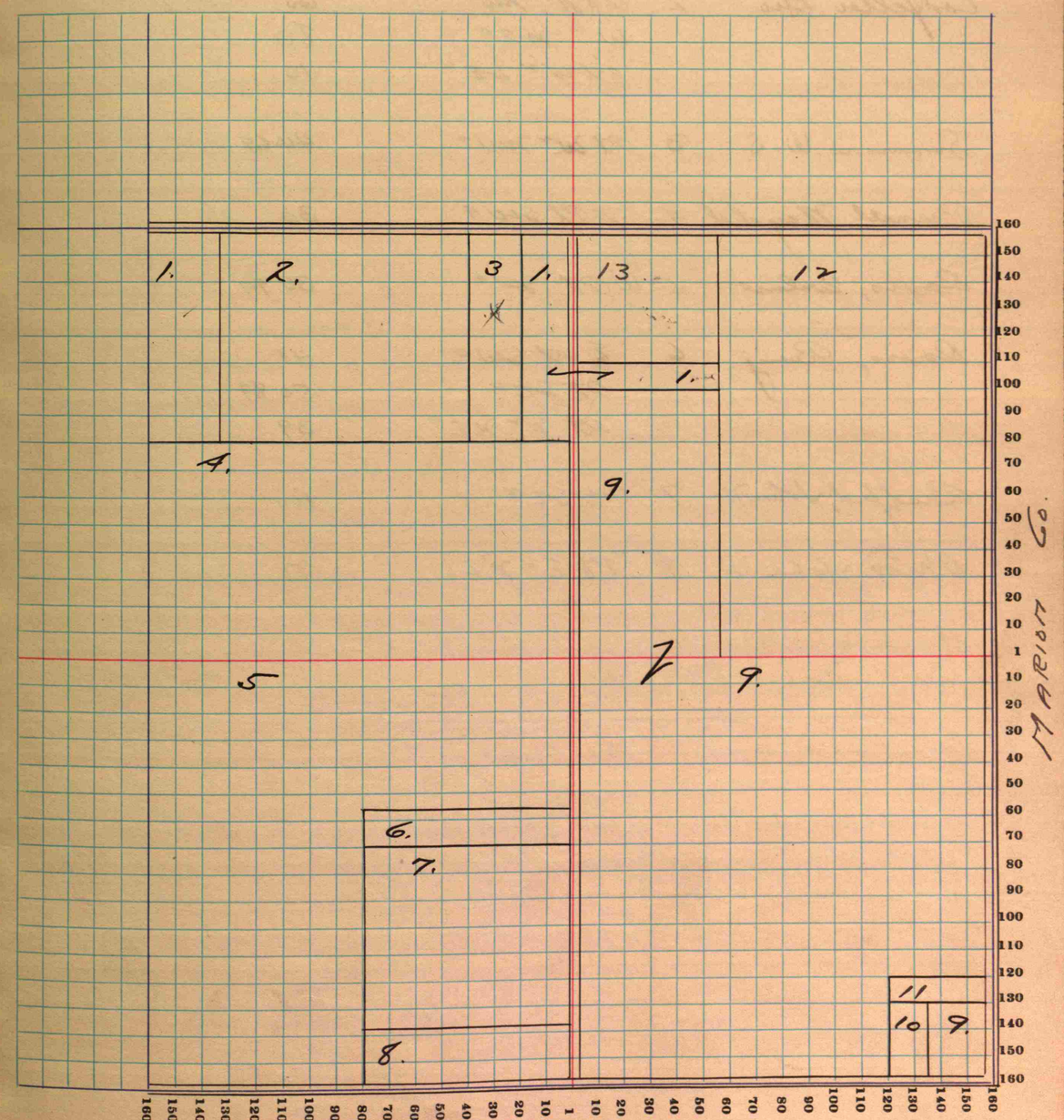

COUNTY, INDIANA, 19

Assessor's Plat-Book for ..... Township, No. .....

Wm. B. Burford Printing Co., Blank Book Mfr., Indianapolis

NAMES OF OWNERS	Number on Plat	DESCRIPTION	Section	Township	Range	Acres	Hundredths	Value of Lands	Value of Improvements	Value of Lands and Improvements
Nester, Pierce	1	Pt E½ NE¼				2		205	300	
Codpelter Geo.	2.	Pt N½ NW¼				65		4255	700	
		W½ NE¼				80		2100	1500	
		Pt W½ SE¼				10		900		
Simmons. W. S.	3	Pt W½ NW¼				44	69	3400	660	
Parnell, Mayfield	4	N Pt SW¼				30		2825		
Davis, Evaline	5	W Pt SW¼				36	94	2550	2600	
✓ Davis, Benj.	6	E Pt SW¼				41		3180		
		Pt SE¼				50	87	3940		
		Pt E½ NE¼				39		3325		
✓ Bradford, John H.	7	Pt SE¼				100		9105		
✓ Price John W.	8	Pt E½ NE¼				39		3575		

SECTION No. 18

Congressional Township No. 15, R. 2E

SCALE: Forty rods to an inch, or ten rods to a space, Congress Land, which is one mile square for a section.

Number of acres in this section, according to the United States Survey, ...

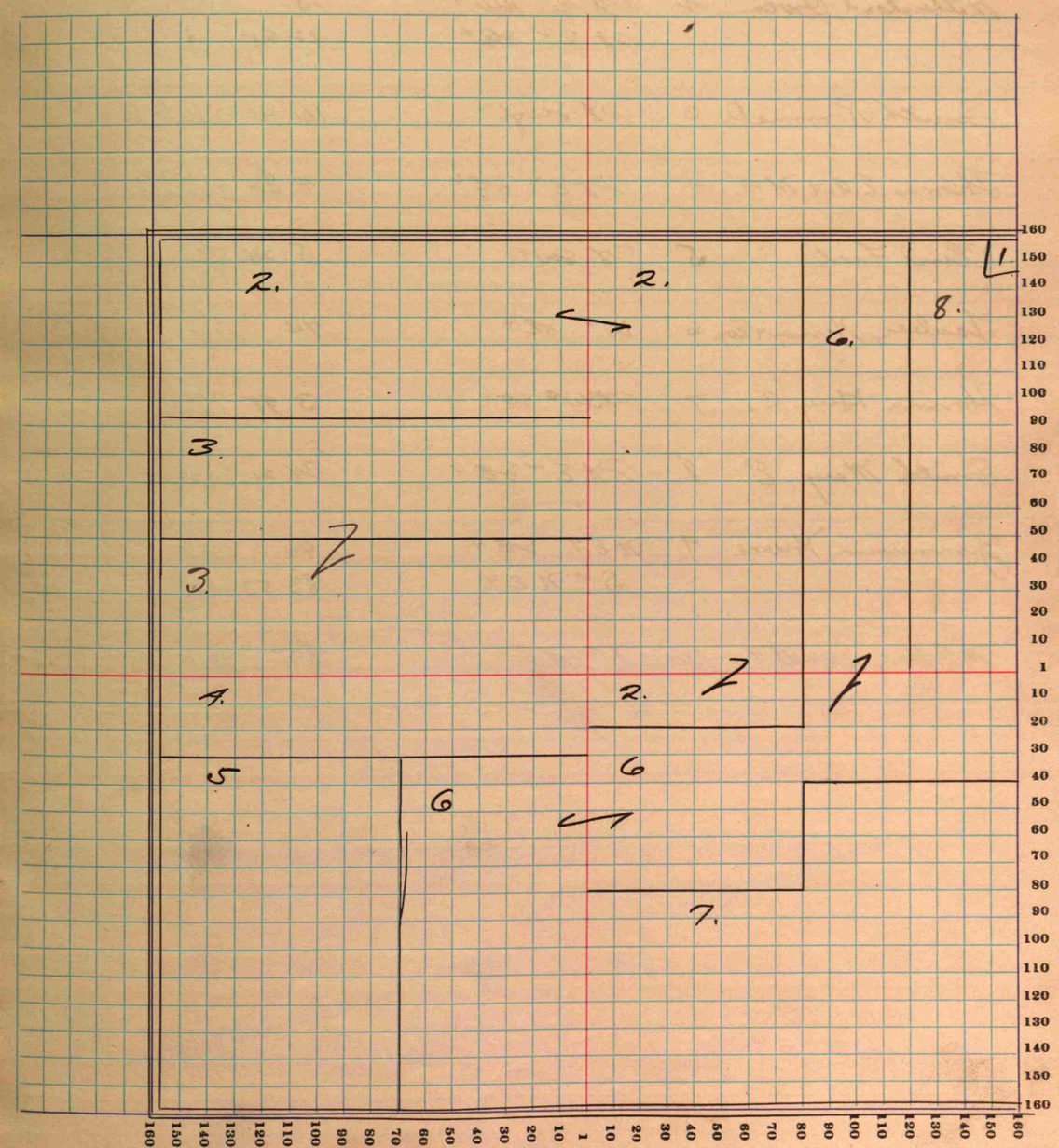

COUNTY, INDIANA, 19

Assessor's Plat-Book for ..... Township, No. .....

Wm. B. Burford Printing Co., Blank Book Mfr., Indianapolis

NAMES OF OWNERS	Number on Plat	DESCRIPTION	Section	Township	Range	Acres	Hundredths	Value of Lands	Value of Improvements	Value of Lands and Improvements
Parnell, Mary	1	Pt NW¼				94	26	7195	965	
Mathershead, Owen	2	Pt E½ NW¼				15		1345	1100	
		Pt E½ SE¼				12	65	1055		
Smith Ronnie D.	3	Pt SW¼				101	41	8500	1100	
Thomas, E.A. & M.B.	4	Pt E½ SE¼				4	82	465	1100	
Cline Fred	5	Pt SW¼				5	24	485		
Jauber, Herman & Eva	6	W½ SE¼				74		6720	900	
Horna Guy C.	7	Pt SW¼ SE¼				3	95	492		
Smith Mary E.	8	Pt E½ SE¼				34	21	3060	1200	
Zimmerman Horace	9	N E¼ SE¼				40		3445		
		S½ N E¼				83	53	7385		
McKee, Everett F.	10	N½ N E¼				80		7210	850	

SECTION No. 19

Congressional Township No. 15, R. 2E

SCALE: Forty rods to an inch, or ten rods to a space, Congress Land, which is one mile square for a section.

Number of acres in this section, according to the United States Survey, ...

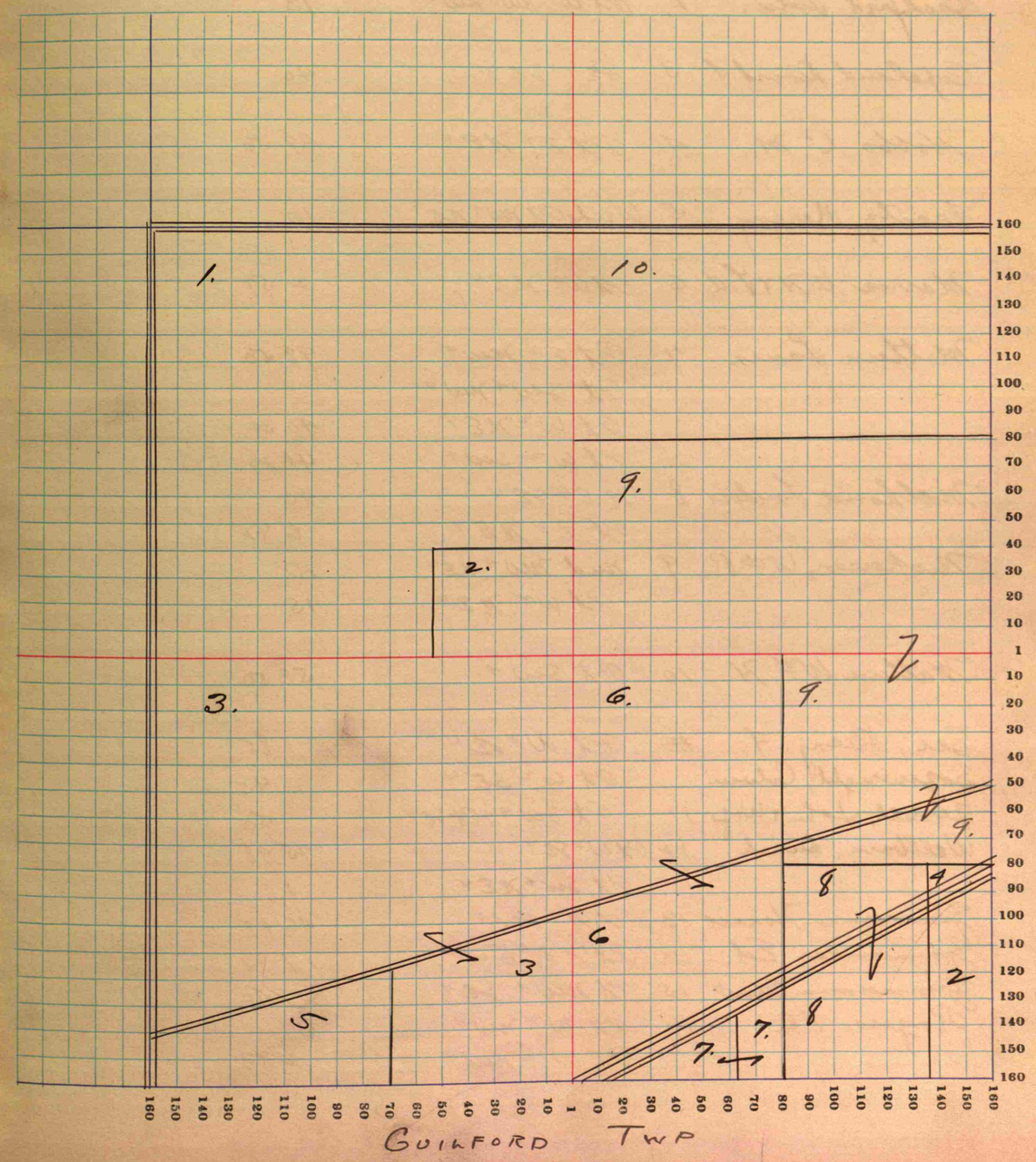

COUNTY, INDIANA, 19

Assessor's Plat-Book for _____ Township, No. _____

Wm. B. Burford Printing Co., Blank Book Mfr., Indianapolis

NAMES OF OWNERS	Number on Plat	DESCRIPTION	Section	Township	Range	Acres	Hundredths	Value of Lands	Value of Improvements	Value of Lands and Improvements
Broyles Isaac F.	1	Pt N½ W½ NW¼ NW¼				7		620	700	
Bradford Lulu.	2	Pt W½ NW¼ NW¼				13		1140	700	
Copeland, David S.	3	SE¼ SE¼				40		3375	1300	
Hobbs. C. M.	4	Pt E½ NE¼				69	50	6450	8000	
Frantz, Margery	5	W side Pt NW¼ NE¼				10		930	1100	
Morris, W.H. & L.A.	6	Pt W½ NE¼				2	57	260	1000	
Mattern Laura	7	Pt E½ NW¼				98	50	9160	2200	
		Pt SW¼ NW¼								
		Pt W½ NE¼				40	34	3765	300	
		Pt W½ SW¼				41	28	3825		
Milhouse, Loudria	8	N E¼ SE¼				40		3570		
		Pt E½ NE¼				6	42	560		
Nickerson, Wm R.	9	Mid NW¼ NE¼				10		900		
		Pt W½ NE¼				15		1280	800	
Mattern Wm H.	10	Pt SW¼				53	50	4795	825	
See, Benj. F.	#	Pt W½ SE¼					85	100	2000	
Sopwright, Colvin		Pt W½ SE¼					45	60	450	
Ferrell, John & Wife	11	Pt SW¼ & Pt SE¼					50	90	650	
Wellborn, Dinah	12	Pt W½ SE¼				75	98	6500	1300	
		Pt SW¼ NE¼				1		140	900	
Zimmerman Horace	13	Pt N½ SW¼				46	17	4085	2700	
Zimmerman Ed.	14	Pt N E¼ SW¼				14	43	1325	800	
Zimmerman Olive	15	Pt NW¼ SE¼					50	75	300	
Rogers. Eli	16	Pt W½ NW¼				37	50	3470	1000	
		Pt W½ NW¼				2	50	230		

SECTION No. 20

Congressional Township No. 15, R. 2E

SCALE: Forty rods to an inch, or ten rods to a space, Congress Land, which is one mile square for a section.
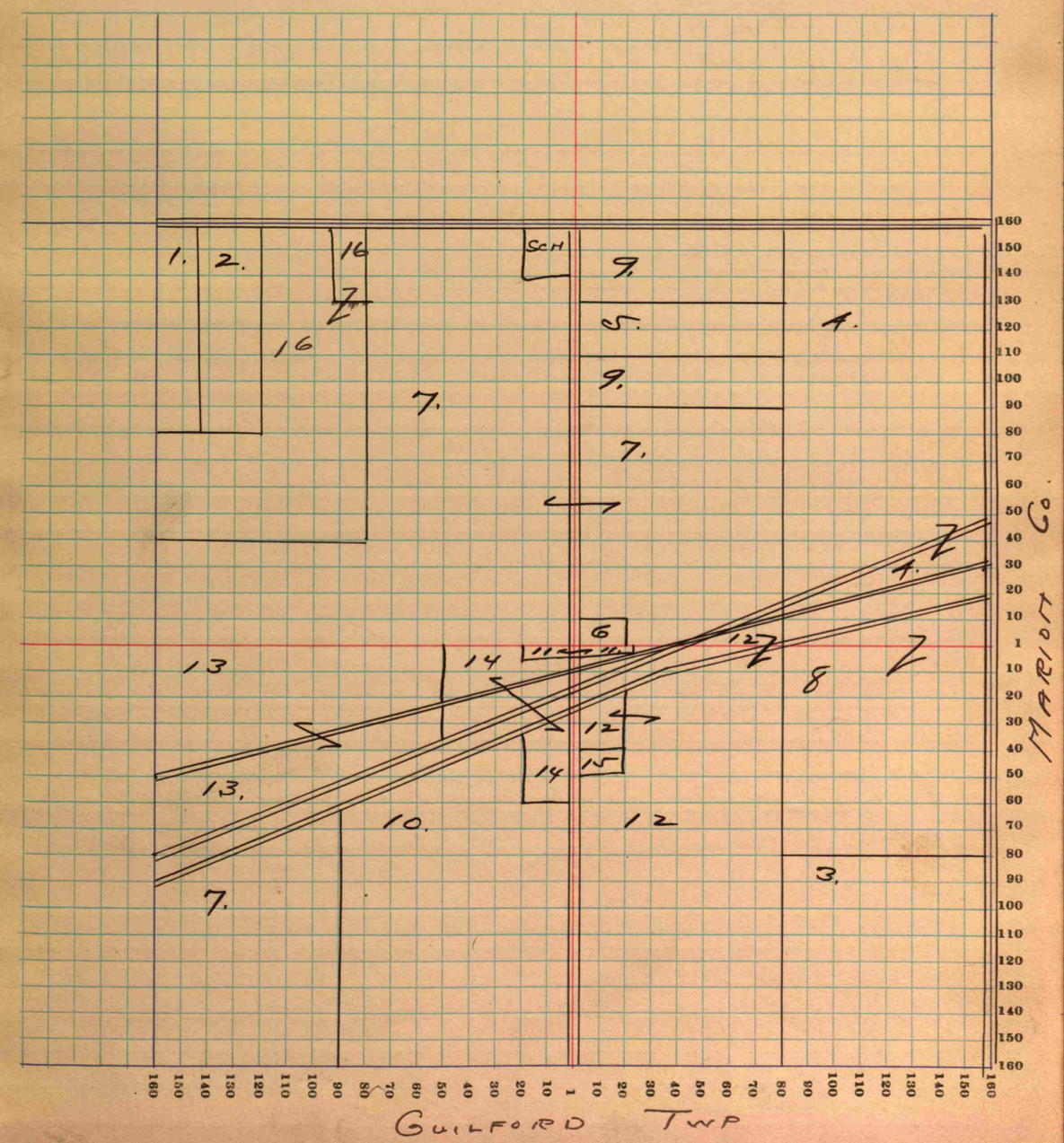
Number of acres in this section, according to the United States Survey, _____