Hendricks COUNTY, INDIANA, 1922

Assessor's Plat-Book for Lincoln Township, No. 16

Wm. B. Burford, Blank Book Mfr., Indianapolis.

NAMES OF OWNERS	Number on Plat	DESCRIPTION	Section	Township	Range	Acres	Hundredths	Value of Lands	Value of Improvements	Value of Lands and Improvements
Coorliss John Jr.	1	Pt SW 1/4	1	16	1E	29	31			
Coorliss Bridget	2	Pt SW 1/4	1	16	1E	39	73			
Coorliss Ellen	3	Pt NW 1/4 SE 1/4	1	16	1E	44	49			
		Pt SW 1/4	1	16	1E					
Coorliss Margaret	4	Pt SW 1/4	1	16	1E	62	31			
Canary Manard V.	5	E 1/2 SW 1/4 SE 1/4	1	16	1E	20				
Canary Herman & wife	6	N. 1/2 N 1/2 SW 1/4 SE 1/4	1	16	1E	10				
Canary Mary	7	S 1/2 N 1/2 SW 1/2 SE 1/4	1	16	1E	10				
Dugan Martin Jr & Bridget	8	W Pt SW 1/4	1	16	1E	20				
Hart, Martin & M.J.	9	E 1/2 SE 1/4	1	16	1E	80				
Lanahan John & Julia	10	Pt NW 1/4 SE 1/4	1	16	1E	4	50			

SECTION No. 1

Congressional Township No. 16, R. 1E

SCALE: Forty rods to an inch, or ten rods to a space, Congress Land, which is one mile square for a section.

Number of acres in this section, according to the United States Survey,

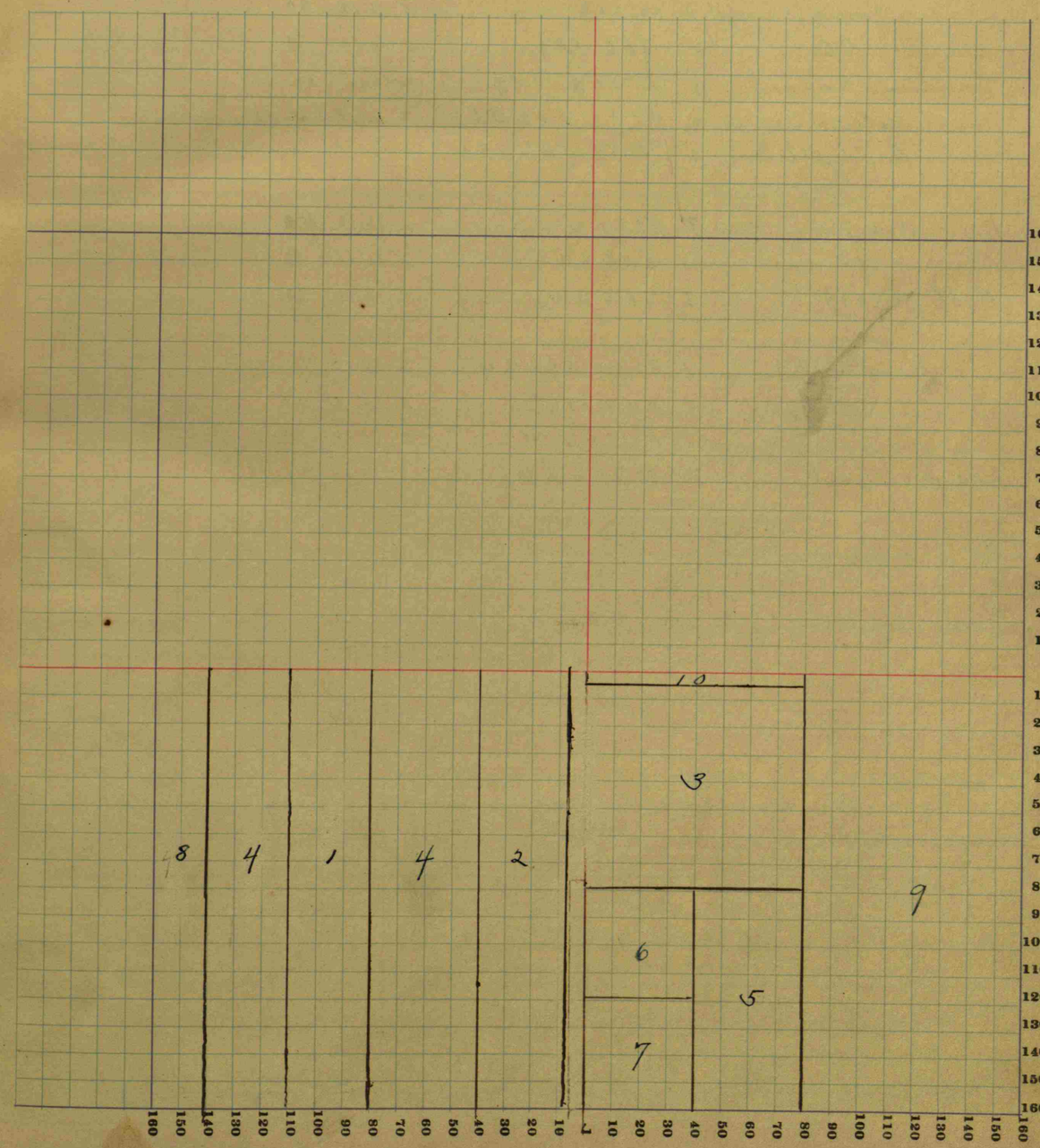

Hendricks COUNTY, INDIANA, 1922

Assessor's Plat-Book for Lincoln Township, No. 16

Wm. B. Burford, Blank Book Mfr., Indianapolis.

NAMES OF OWNERS	Number on Plat	DESCRIPTION	Section	Township	Range	Acres	Hundredths	Value of Lands	Value of Improvements	Value of Lands and Improvements
Burns Thomas L.	1	SW¼ SE¼	2	16	1E	40				
	1	Pt SE¼ SW¼	2	16	1E	19				1
Dugan Martin J + Bridget	2	E½ SE¼	2	16	1E	80				
Garner, Otis	3	SE¼ SW¼	2	16	1E	4				
Hankins, Thomas J.	4	Pt SE¼ SW¼	2	16	1E	14				
Hunt, Celeo L.	5	Pt S½ SW¼ SE¼	2	16	1E	5	58			
Knighten, Ida M & Geo.	6	Pt S½ SW¼ SE¼	2	16	1E	6				
Nash Wm. J.	7	Pt SW¼	2	16	1E	40				
		NW¼ SW¼	2	16	1E	39	50			
Nash Geo. A.	8	SE¼ SW¼ SW¼	2	16	1E	10				
Roberts V. D. T.	9	SE cor NE¼ SW¼	2	16	1E		75			
	9	NW¼ SE¼	2	16	1E	40				
	9	N½ SW¼ SE¼	2	16	1E	20				
Tharp + Hunt	10	Pt SE¼ SW¼	2	16	1E	1	29			

SECTION No. 2

Congressional Township No. 16, R. 1E

SCALE: Forty rods to an inch, or ten rods to a space, Congress Land, which is one mile square for a section.

Number of acres in this section, according to the United States Survey,

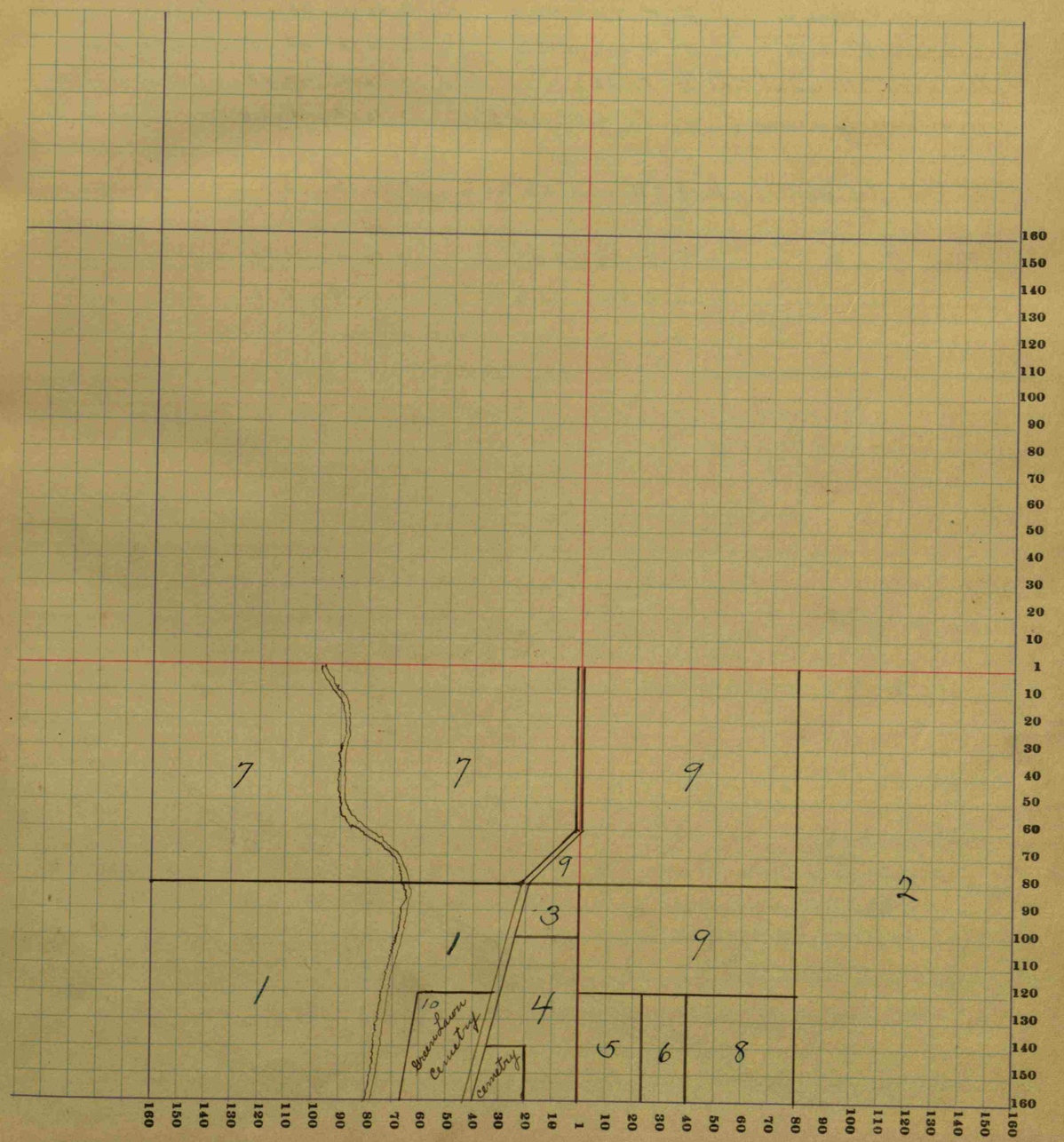

Hendricks COUNTY, INDIANA, 1922

Assessor's Plat-Book for Lincoln Township, No. 16

Wm. B. Burford, Blank Book Mfr., Indianapolis.

NAMES OF OWNERS	Number on Plat	DESCRIPTION	Section	Township	Range	Acres	Hundredths	Value of Lands	Value of Improvements	Value of Lands and Improvements
Brookshire Curtis C.	1	NE ¼ SW ¼	3	16	1E	40				
		NW ¼ SE ¼	3	16	1E	40				
		Pt. SE ¼ SW ¼	3	16	1E	1				
Brown Chas S.	2	Pt NW ¼ SW ¼	3	16	1E	30				
Crouch Wm. H.	3	Pt W ½ SW ¼	3	16	1E	42	50			
Hoadley, Margaret Pike	4	Pt SE ¼	3	16	1E	106	50			
Henderson, Laurena E.	5	Pt SW ¼ SW ¼	3	16	1E	carried in Sec 10.				
Mc Curdy John B & wife	6	N. end E ½ SE ¼	3	16	1E	5				
Ruse Geo. E.	7	Pt SE ¼ SW ¼	3	16	1E	26	70			
		Pt SW ¼ SE ¼	3	16	1E	4	50			

SECTION No. 3

Congressional Township No. 16, R. 1 E.

SCALE: Forty rods to an inch, or ten rods to a space, Congress Land, which is one mile square for a section.

Number of acres in this section, according to the United States Survey,

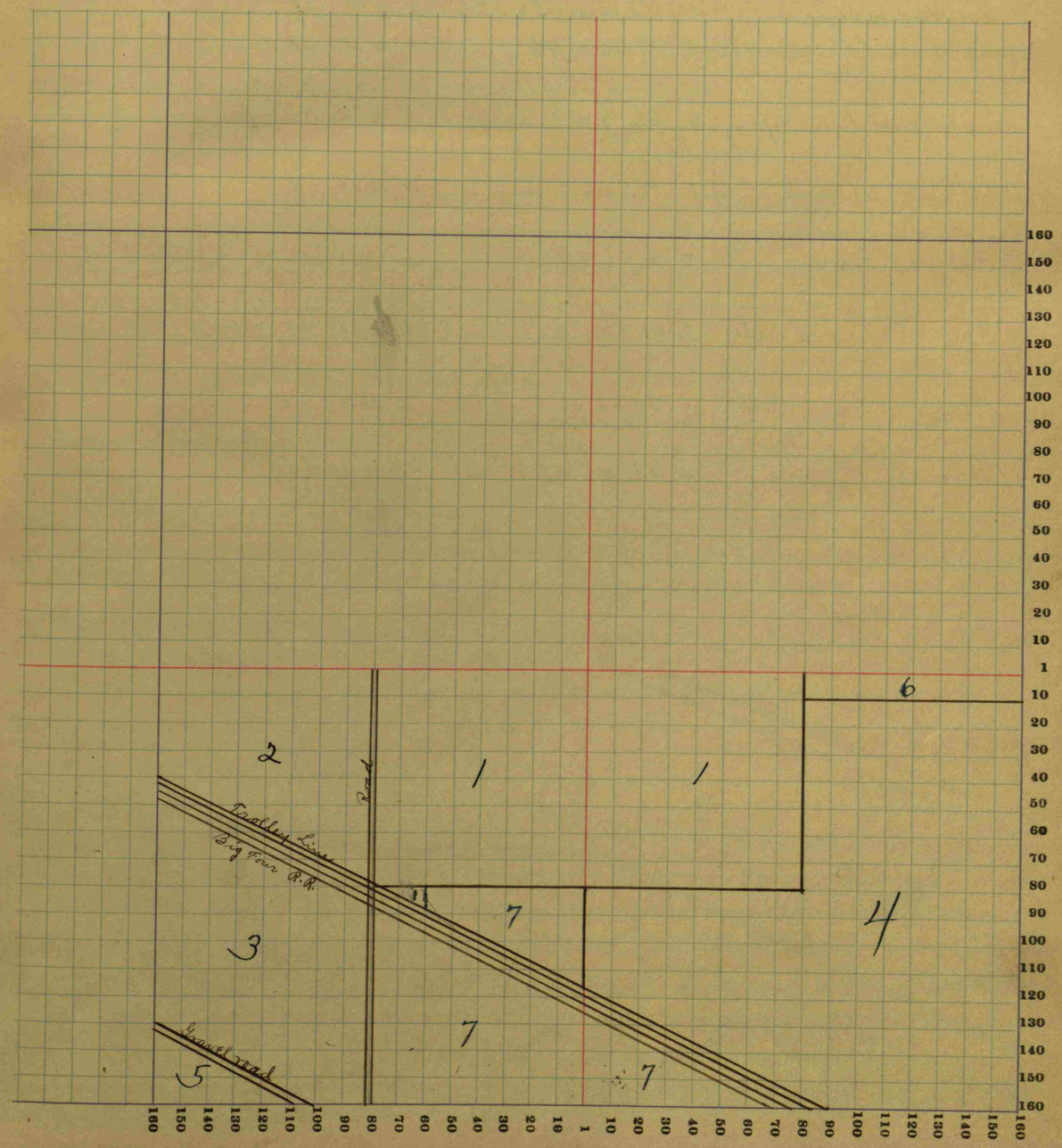

Hendricks COUNTY, INDIANA, 1922

Assessor's Plat-Book for Lincoln Township, No. 16

Wm. B. Burford, Blank Book Mfr., Indianapolis.

NAMES OF OWNERS	Number on Plat	DESCRIPTION	Section	Township	Range	Acres	Hundredths	Value of Lands	Value of Improvements	Value of Lands and Improvements
Brown Chas. S.	1	Pt NE¼ SE¼	4	16	1E	14	29			
Holloway, Emma	2	Pt N½ SE¼	4	16	1E	9	87			
Holloway, John W.	3	Pt W½ SW¼	4	16	1E	22	50			
Henderson, Eliza A.	4	SE corner SE¼ SE¼	4	16	1E	10				
Heady, Margaret E. & Elishah M. Dec'd	5	Pt W½ SW¼	4	16	1E	60				
Lucas G. K. & wife	6	E½ SW¼	4	16	1E	80				
Patterson Chas. W	7	Pt SE¼ SE¼	4	16	1E	9				
Salmon Jerry	8	Pt E½ SE¼	4	16	1E	32	75			
Warren Hiner & Ella	9	Pt. SE¼	4	16	1E	29	37			
Warren R. D. & W. H.	10	Pt SE¼	4	16	1E	49				
Warren Hiner	11	Pt. E½ SE¼	4	16	1E	2				

SECTION No. 4

Congressional Township No. 16, R. 1E.

SCALE: Forty rods to an inch, or ten rods to a space, Congress Land, which is one mile square for a section.

Number of acres in this section, according to the United States Survey,

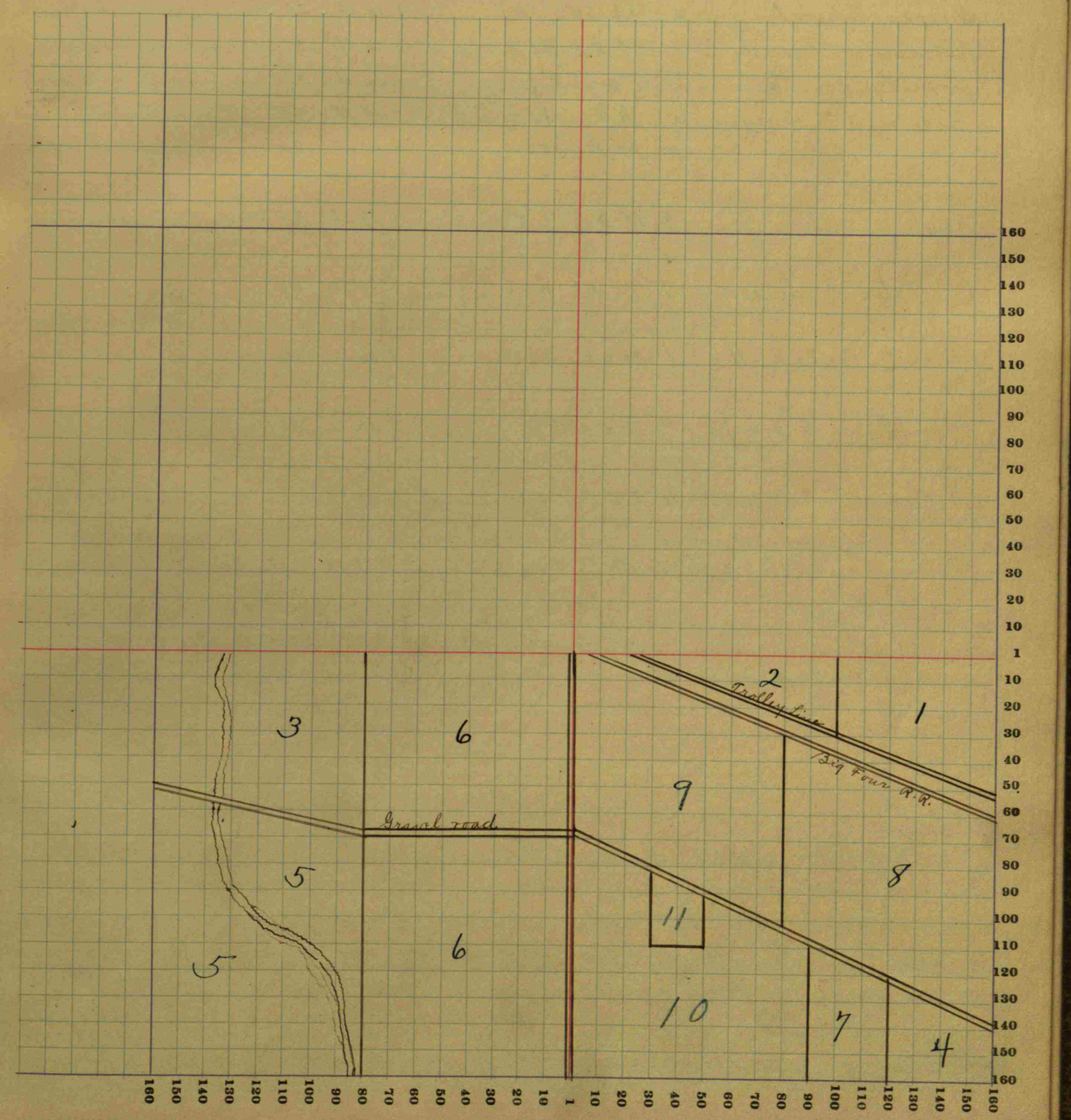

Hendricks COUNTY, INDIANA, 1922

Assessor's Plat-Book for Lincoln Township, No. 16

Wm. B. Burford, Blank Book Mfr., Indianapolis.

NAMES OF OWNERS	Number on Plat	DESCRIPTION	Section	Township	Range	Acres	Hundredths	Value of Lands	Value of Improvements	Value of Lands and Improvements
Fallon, Edward F.	1	Pt SW¼ SE¼	9	16	1E	39				
	1	NE¼ SE¼ SW¼	9	16	1E	10				
	1	Pt. SW¼	9	16	1E	34				
Garner, Theo. P.	2	S½ SW¼ SW¼	9	16	1E	20				
Henderson, Eliza A. W&W	3	Pt E½ NE½	9	16	1E	40				
Hamstra, Evert & Anna	4	E½ SE¼	9	16	1E	80				
Havens, Wm. Henry.	5	NW¼ SE¼	9	16	1E	40				
	5	Pt E½ NE¼	9	16	1E	70				
Nagley Arthur J	6	Pt N½ SW¼	9	16	1E	75	50			
Prebster Anderson	7	Pt W½ NE¼	9	16	1E	40				
Prebster Cecil & Bertha	8	Pt NW¼ NE¼	9	16	1E	10				
Smith Jas. F. & wife	9	W½ NW¼	9	16	1E	80				
Williams Dennis B.	10	E½ NE¼	9	16	1E	80				
Ward Henrietta	11	Pt. S½ SE¼ SW¼	9	16	1E	21				
15 on Richardson										

SECTION No. 9

Congressional Township No. 16, R. 1E.

SCALE: Forty rods to an inch, or ten rods to a space, Congress Land, which is one mile square for a section.

Number of acres in this section, according to the United States Survey,

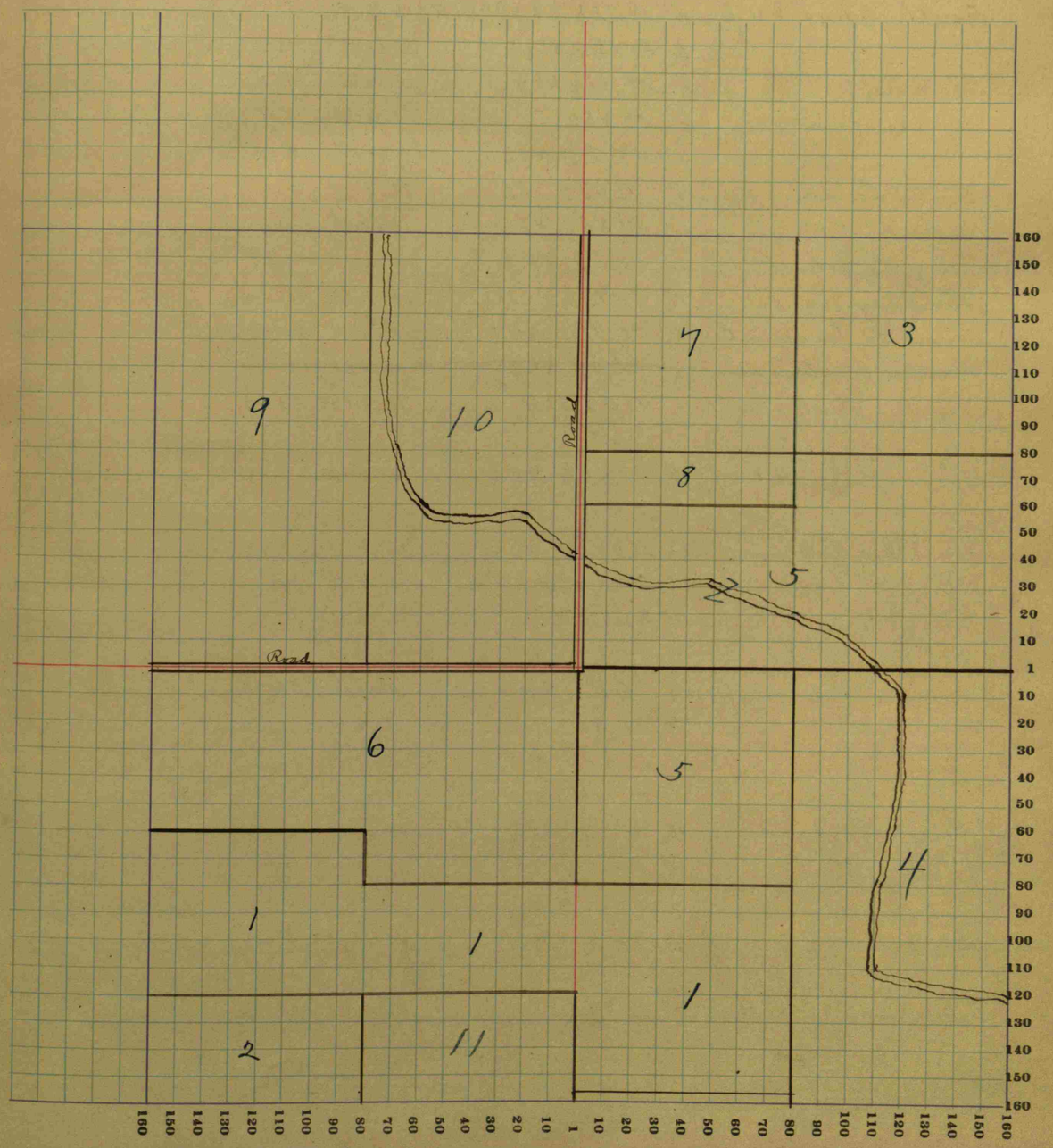

Hendricks COUNTY, INDIANA, 1922

Assessor's Plat-Book for Lincoln Township, No. 16

Wm. B. Burford, Blank Book Mfr., Indianapolis.

NAMES OF OWNERS	Number on Plat	DESCRIPTION	Section	Township	Range	Acres	Hundredths	Value of Lands	Value of Improvements	Value of Lands and Improvements
Dugan John J.	1	Pt NE ¼	10	16	1E	80				
	1	Pt SE ¼	10	16	1E					
	1	Pt W½ NE ¼	10	16	1E	36	60			
Everett, John F. & Wife	2	Pt SE ¼ SE ¼ & Pt SW ¼ SE	10	16	1E	5				
	2	Pt SW ¼ SE ¼	10	16	1E	5				
Edwards, Wm. R.	3	Pt SE ¼ NE ¼	10	16	1E	1				
Garner, Ella	4	Pt NE ¼	10	16	1E	3				
	4	Pt E½ NE ¼	10	16	1E	8	82			
Gentry Loren L. & Wife	5	Pt SE ¼ SE ¼	10	16	1E	5				
Herdrich, Wm	6	Pt NE ¼ NE ¼	10	16	1E	2				
Feeney, John	7	Pt E½ NE ¼	10	16	1E	22	87			
Hornaday, A. E.	8	S Pt. W½ SW ¼	10	16	1E	26	92			
Henderson Laurena E.	9	Pt N W ¼ NW ¼	10	16	1E	46	33			
~~Hughes, Everett J. est.~~	~~10~~	~~Pt S½ NE ¼~~	~~10~~	~~16~~	~~1E~~	~~1~~	~~50~~			
Lingeman John R. & Sam'l N.	11	Pt S½ SE ¼	10	16	1E	53	63			
McGuire Jas. H. & wife	12	Pt S E ¼ N E ¼	10	16	1E	1	50			
Ruse J.W. & Mary J.	13	Pt N E ¼ N W ¼	10	16	1E	25	43			
Ruse, J. W.	13	SW ¼ NW ¼	10	16	1E	40				
Ruse J.W.	14	SE ¼ NW ¼	10	16	1E	40				
Ruse, J. W.	14	Pt NW ¼ NE ¼	10	16	1E		67			
Ruse, J W	14	Pt W½ SW ¼	10	16	1E	53	84			
Ruse G.W.	14	Pt NE ¼ NW ¼	10	16	1E	1	60			
Ruse Geo. E	15	Pt N E ¼ N W ¼	10	16	1E	12	35			
		Pt W½ N E ¼	10	16	1E	1	50			
Roberts Lorinda	16	Pt N E ¼	10	16	1E		72			
Tolle Mattie A.	17	Pt N E ¼ N E ¼	10	16	1E	14				
Tharp Harry E.	18	E½ SW ¼	10	16	1E	80				
Thompson Wm E. & Cleo L. Hunt	19	Pt. E½	10	16	1E	52	64			

SECTION No. 10

Congressional Township No. 16, R. 1 E.

SCALE: Forty rods to an inch, or ten rods to a space, Congress Land, which is one mile square for a section.

Number of acres in this section, according to the United States Survey,

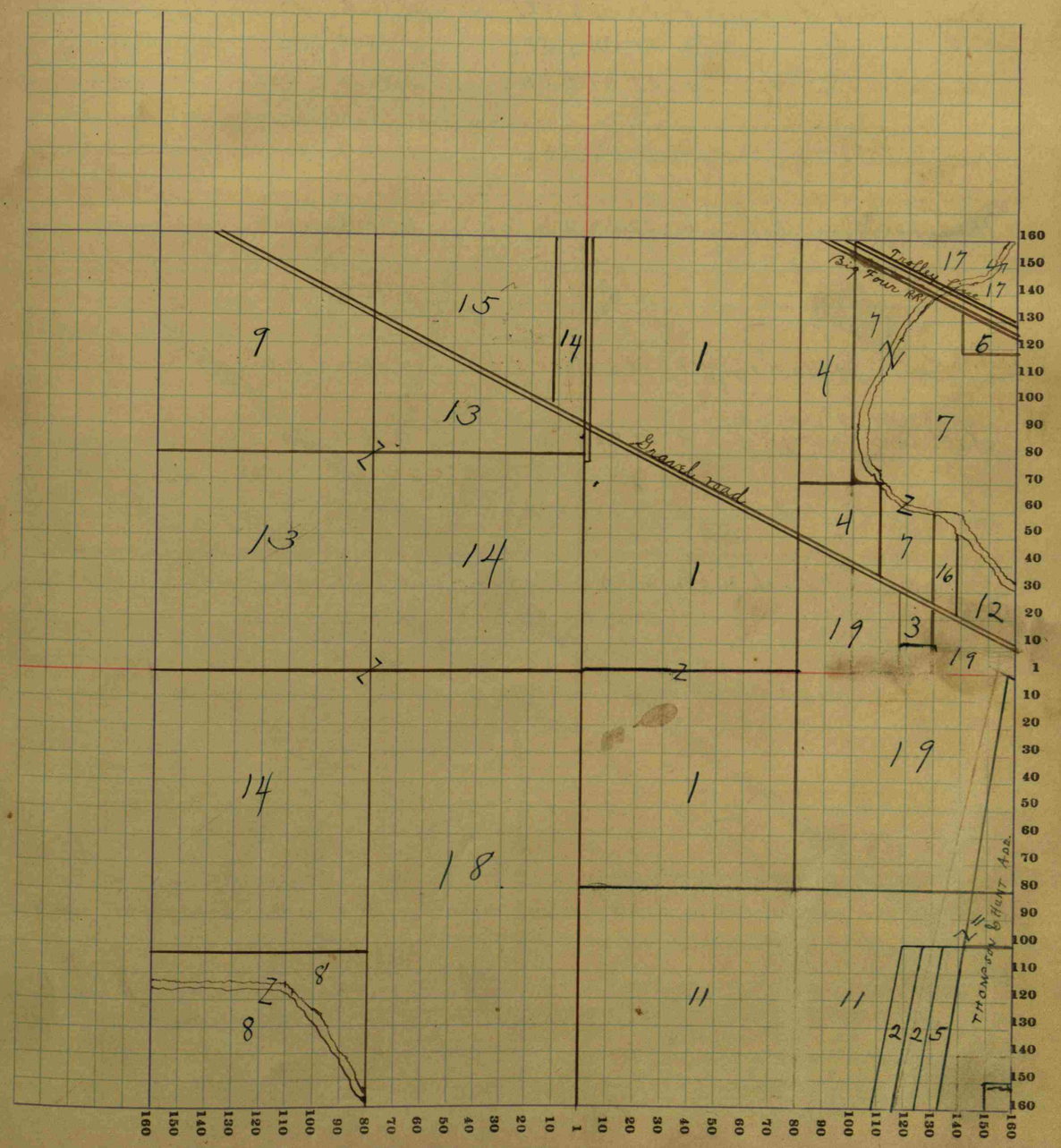

Hendricks COUNTY, INDIANA, 1922

Assessor's Plat-Book for Lincoln Township, No. 16

Wm. B. Burford, Blank Book Mfr., Indianapolis.

NAMES OF OWNERS	Number on Plat	DESCRIPTION	Section	Township	Range	Acres	Hundredths	Value of Lands	Value of Improvements	Value of Lands and Improvements
Davison Allie B.	1	Pt NW¼ NW¼	11	16	1E	29				
Davis Geo. E. & Eva B.	2	Pt SE¼ SW¼	11	16	1E	carried into sec 12				
Gray, Albert A.	3	Pt SE¼ SE¼	11	16	1E	5				
	3	Pt SW¼ SE¼	11	16	1E					
Hedge, Chas A.	4	Pt NW¼ SW¼	11	16	1E	2	47			
Lingeman J. F. & S. N.	5	Pt E½ SE¼	11	16	1E	10	37			
Medsker Wm. H. H.	6	SE¼ SW¼	11	16	1E	2	14			
Nash George A	7	Pt N½ NE¼	11	16	1E	51				
McGuire James H. & wife	8	Pt SW¼	11	16	1E	1	63			
Salmon Jerry	9	Pt SE¼	11	16	1E	20				
Surber David A.	10	Pt SE¼ SW¼	11	16	1E	6				
Truckness French E.	11	S½ NE¼	11	16	1E	80				
		NW cor NW¼ SE¼	11	16	1E		58			

SECTION No. 11

Congressional Township No. 16, R. 1E.

SCALE: Forty rods to an inch, or ten rods to a space, Congress Land, which is one mile square for a section.

Number of acres in this section, according to the United States Survey,

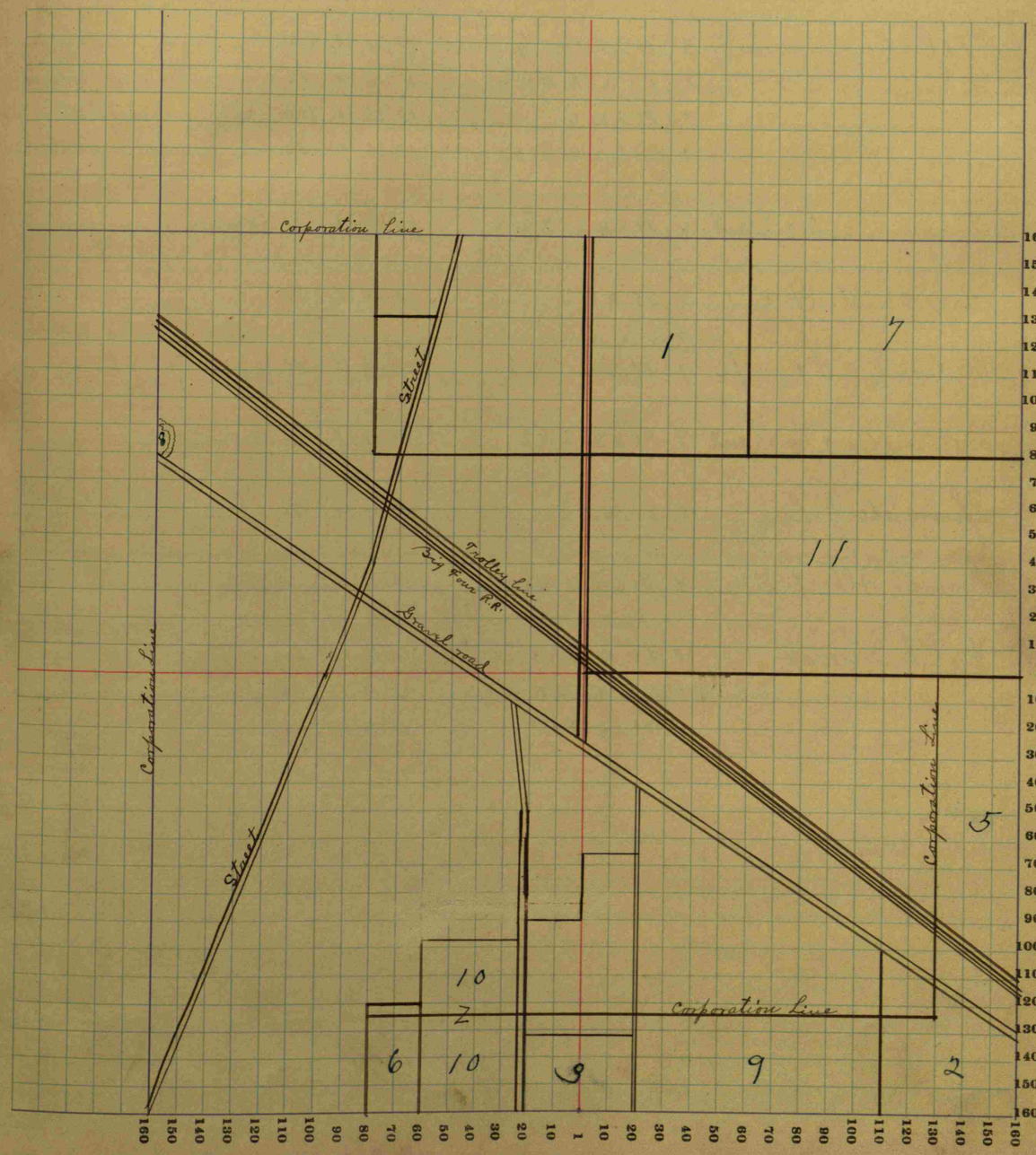

Hendricks COUNTY, INDIANA, 1922

Assessor's Plat-Book for Lincoln Township, No. 16

Wm. B. Burford, Blank Book Mfr., Indianapolis.

NAMES OF OWNERS	Number on Plat	DESCRIPTION	Section	Township	Range	Acres	Hundredths	Value of Lands	Value of Improvements	Value of Lands and Improvements
Corrie Alice M.	1	Pt S W ¼	12	16	1E	37				
Canary A. L.	2	Pt N E ¼	12	16	1E	5				
" "	2	Pt E ½ N E ¼	12	16	1E	15				
Deputy Lovina	3	Pt W ½ S E ¼	12	16	1E	70				
	3	E ½ S E ¼ N W ¼	12	16	1E	20				
	3	Pt S W ¼	12	16	1E	106				
	3	W ½ S W ¼ N E ¼	12	16	1E	20				
Davis Geo. E. & Eva B	4	Pt S W ¼ S W ¼	12	16	1E	39	67			
Moran Patrick F.	5	Pt N W ¼	12	16	1E	120				
McKeown R. E. & wife	6	Pt W ½ S E ¼	12	16	1E	10				
Pratt Lydia & husband	7	Pt W ½ S W ¼	12	16	1E	20	63			
Shumate John	8	E ½ S E ¼	12	16	1E	80				
Smith Albert M	9	Pt S W ¼ S W ¼	12	16	1E	1	75			
Walsh Thomas	10	Pt W ½ N E ¼	12	16	1E	60				
		E ½ N E ¼ N W ¼	12	16	1E	20				
		Pt E ½ N E ¼	12	16	1E	60				

SECTION No. 12

Congressional Township No. 16, R. 1 E.

SCALE: Forty rods to an inch, or ten rods to a space, Congress Land, which is one mile square for a section.

Number of acres in this section, according to the United States Survey,

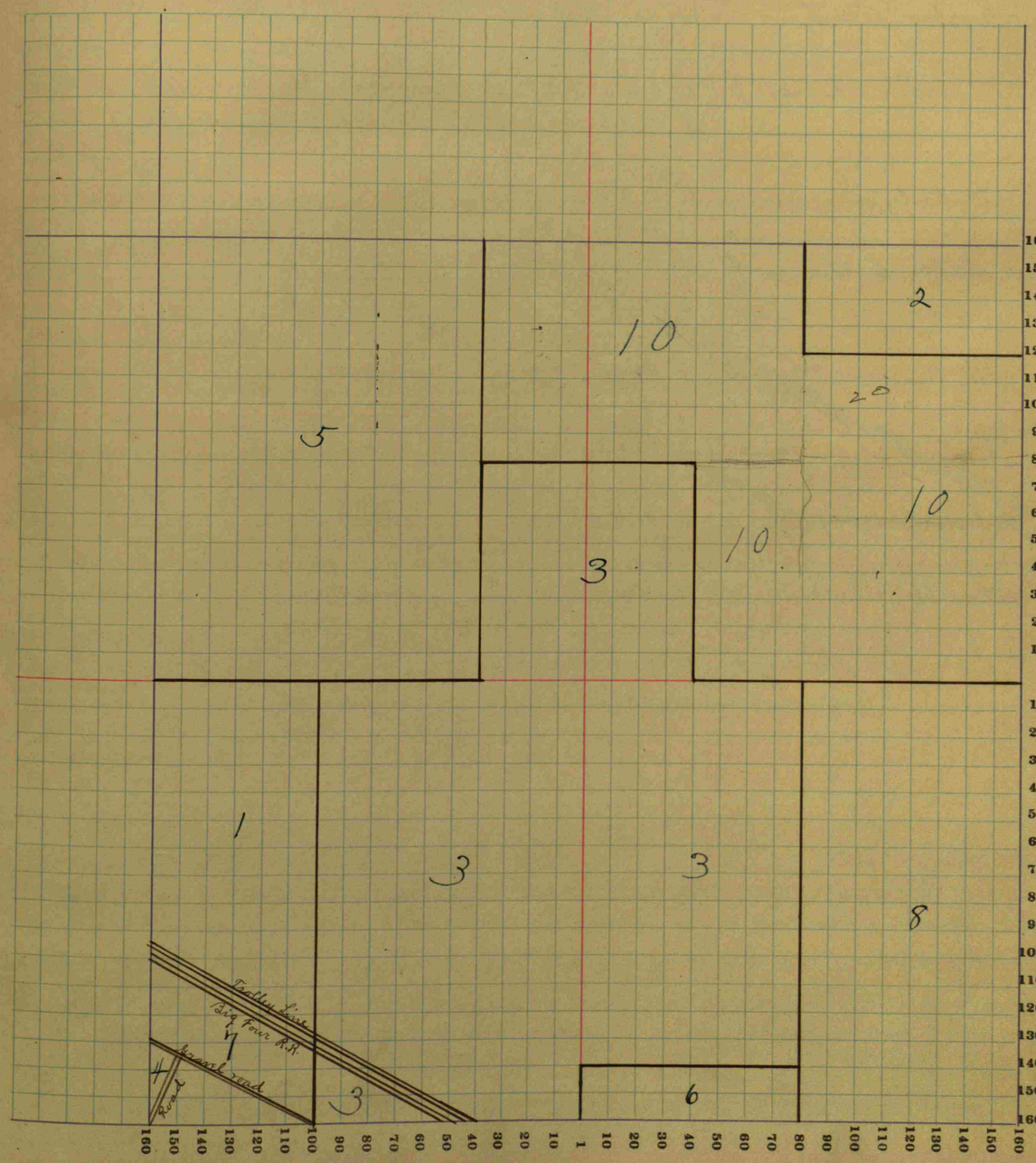

Hendricks COUNTY, INDIANA, 1922

Assessor's Plat-Book for Lincoln Township, No. 16

Wm. B. Burford, Blank Book Mfr., Indianapolis.

NAMES OF OWNERS	Number on Plat	DESCRIPTION	Section	Township	Range	Acres	Hundredths	Value of Lands	Value of Improvements	Value of Lands and Improvements
Corrie Wm. D.	1	Pt NW 1/4	13	16	1E	28	50			
Corrie W.D. & M.	2	E 1/2 SW 1/4	13	16	1E	80				
	2	Pt W 1/2 E 1/2 NW 1/4	13	16	1E	32	75			
Carter John V.	3	W 1/2 SW 1/4	13	16	1E	80				
Davison Thomas J	4	E 1/2 SE 1/4	13	16	1E	80				
	4	Pt E 1/2 NE 1/4	13	16	1E	32				
Deputy Lovina	5	Pt N.E 1/4 NW 1/4	13	16	1E	18	75			
		Pt NW 1/4 NW 1/4	13	16	1E	2	50			
Gibbs, Catherine A	6	Pt NW 1/4 NE 1/4	13	16	1E	2				
	6	Pt NW 1/4	13	16	1E	2				
Mc Keown R.E. & wife	7	Pt W 1/2 NE 1/4	13	16	1E	28	25			
Pratt Lydia & husband	8	Pt NW 1/4 NW 1/4	13	16	1E		68			
Smith Alfred	9	N. Pt E 1/2 NE 1/4	13	16	1E	48	25			
Smith Albert M.	10	SW 1/4 NW 1/4	13	16	1E	40				
		Pt NW 1/4 NW 1/4	13	16	1E	38				
Sumpter Harvy F.	11	W 1/2 SE 1/4	13	16	1E	80				
		Pt W 1/2 NE 1/4	13	16	1E	46	50			

SECTION No. 13

Congressional Township No. 16, R. 1E.

SCALE: Forty rods to an inch, or ten rods to a space, Congress Land, which is one mile square for a section.

Number of acres in this section, according to the United States Survey,

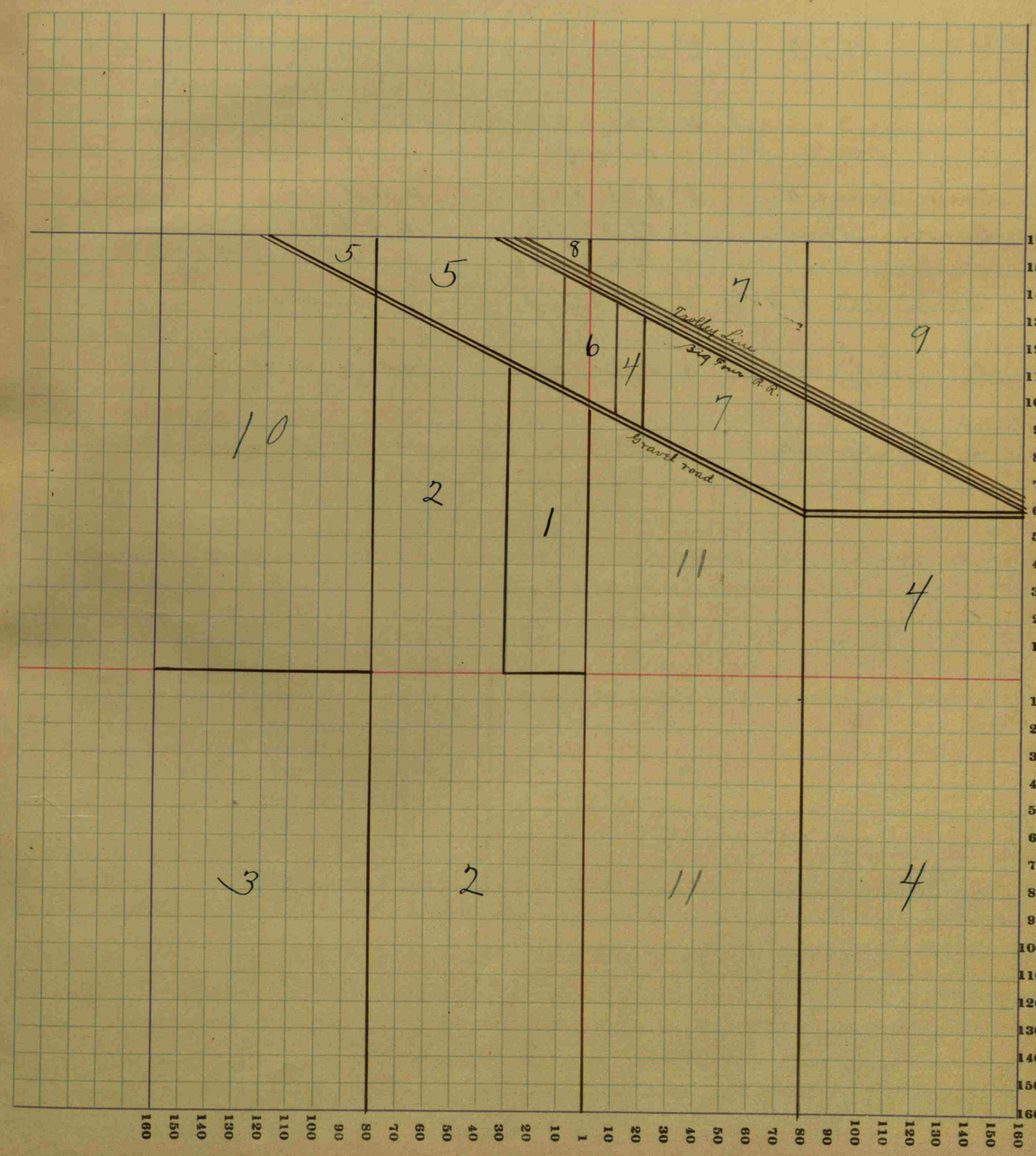

Hendricks COUNTY, INDIANA, 1922

Assessor's Plat-Book for Lincoln Township, No. 16

Wm. B. Burford, Blank Book Mfr., Indianapolis.

NAMES OF OWNERS	Number on Plat	DESCRIPTION	Section	Township	Range	Acres	Hundredths	Value of Lands	Value of Improvements	Value of Lands and Improvements
Bullock Thomas G.	1	S½ SE¼	14	16	1E	80				
		Pt. SW¼	14	16	1E	42	10			
Bell Moses	2	SW¼ NW¼	14	16	1E	40				
Davis Geo. E.	3	Pt W½ NE¼	14	16	1E	76	36			
Davis Geo. E + Eva B	4	Pt NE¼ NW¼	14	16	1E	carried into sec 12				
Free, Wm. T.	5	Pt SW¼	14	16	1E	18	77			
Gray, Isaac W.	6	NW½ NW¼	14	16	1E	40				
Garvey, John	7	Pt N½ SE½	14	16	1E	80				
	7	Pt SE¼ NE¼	14	16	1E	27	92			
Henning, Geo. H. & Wife	8	Pt SW¼	14	16	1E	100	62			
Salmon Jerry	9	Pt NE¼ NE¼	14	16	1E	16	40			
Surber David A.	10	Pt N½	14	16	1E	100				

SECTION No. 14.

Congressional Township No. 16, R. 1E.

SCALE: Forty rods to an inch, or ten rods to a space, Congress Land, which is one mile square for a section.

Number of acres in this section, according to the United States Survey,

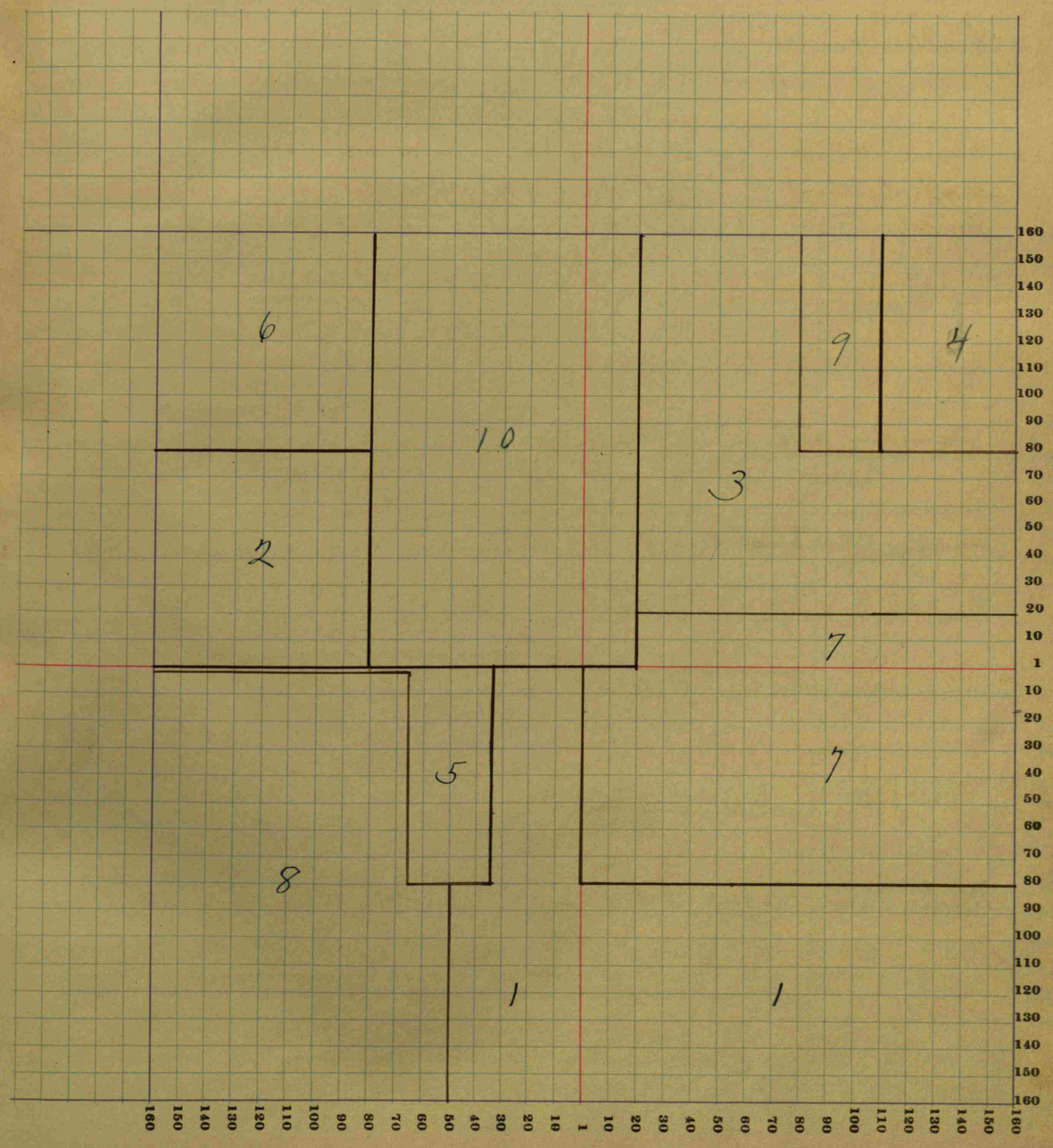

Hendricks COUNTY, INDIANA, 1922

Assessor's Plat-Book for Lincoln Township, No. 16

Wm. B. Burford, Blank Book Mfr., Indianapolis.

NAMES OF OWNERS	Number on Plat	DESCRIPTION	Section	Township	Range	Acres	Hundredths	Value of Lands	Value of Improvements	Value of Lands and Improvements
Bullock Thomas G	1	Pt W ¼	15	16	1E	5				
Bell Robt	2	Pt SE ¼ NE ¼	15	16	1E	1				
Bell Moses	3	NE ¼ SE ¼	15	16	1E	40				
		Pt. SE ¼ NE ¼	15	16	1E	39				
Coulter Wm. P.	4	Pt NE ¼ NE ¼	15	16	1E	6				
Eaton, Grandison	5	E ½ NW ¼	15	16	1E	55	25			
		SW ¼ NE ¼	15	16	1E	40				
Flinn, Wm. H.	6	Pt NE ¼ NE ¼	15	16	1E	2				
Hufford, Mary J.	7	Pt W ½ SE ¼ & Pt SW ¼	15	16	1E	82	65			
Hufford, Edgar	8	Pt NW ¼ SE ¼	15	16	1E	42	75			
	8	Pt NE ¼ SW ¼								
	5	SW ¼ SE ¼	15	16	1E	30				
	8	Pt S ½ SW ¼								
Hufford, John T.	9	Pt S ½ S ½	15	16	1E	12				
	9	SE ¼ SE ¼	15	16	1E	40				
Honaday, A. E.	10	W ½ NW ¼	15	16	1E	80				
	10	N end W ½ SW ¼	15	16	1E	20				
Henson, Elza	11	Pt N ½ SW ¼	15	16	1E	33				
Honaday, Abram & Priscilla E.	12	Pt NE ¼ NE ¼	15	16	1E	3				
Neal Chester F. & Grace	13	Pt NE ¼ NE ¼	15	16	1E	8				
		Pt NE ¼ NE ¼	15	16	1E	5				
Phillips David A.	14	Pt SW ¼ SW ¼	15	16	1E	22	83			
Smith Riley	15	Pt NE ¼ NE ¼	15	16	1E	6				
Tinsley Jewell E.	16	Pt NW ¼ NE ¼	15	16	1E	65				
	16	Pt NE ¼ NW ¼	15	16	1E					
White Earnest A. & wife	17	Pt NE ¼ NE ¼	15	16	1E	6	11			

SECTION No. 15

Congressional Township No. 16, R. 1E.

SCALE: Forty rods to an inch, or ten rods to a space, Congress Land, which is one mile square for a section.

Number of acres in this section, according to the United States Survey,

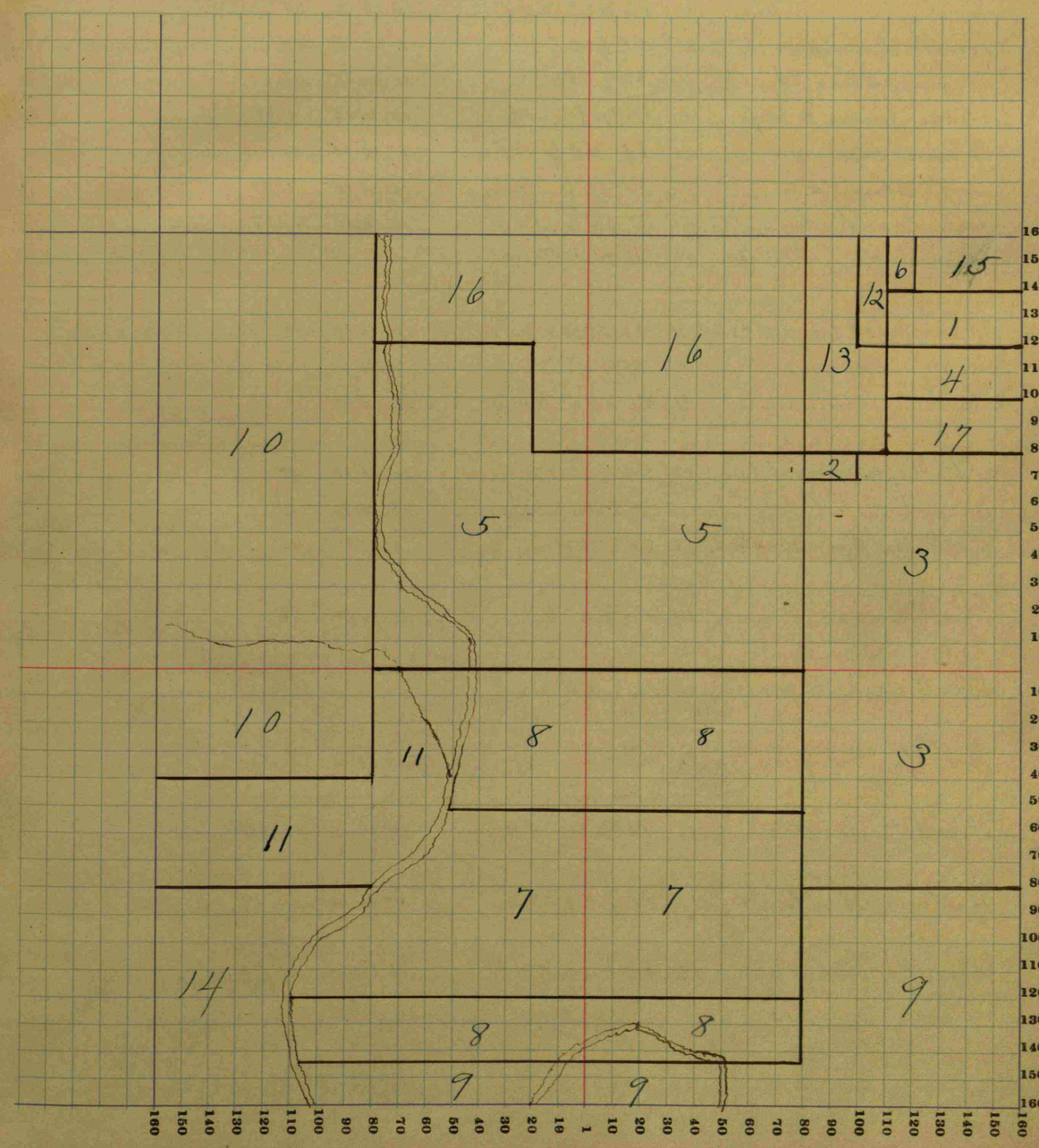

Hendricks COUNTY, INDIANA, 1922

Assessor's Plat-Book for Lincoln Township, No. 16

Wm. B. Burford, Blank Book Mfr., Indianapolis.

NAMES OF OWNERS	Number on Plat	DESCRIPTION	Section	Township	Range	Acres	Hundredths	Value of Lands	Value of Improvements	Value of Lands and Improvements
Arbuckle Matthew H.	1	NE ¼ SW ¼	16	16	1E	40				
Denton Edmund G & wife	2	E ½ NE ¼	16	16	1E	80				
	2	N ½ NE ¼ SE ¼	16	16	1E	20				
Hufford, Edgar	3	SE ¼ SE ¼	16	16	1E	40				
Hughes, Chas. A.	4	NW ¼ SW ½	16	16	1E	40				
Hicks, James & Wife	5	Pt SW ¼ SW ¼	16	16	1E		17			
Henson, Elza	6	S ½ NE ¼ SE ¼	16	16	1E	20				
Hoff, Chas. C.	7	Pt. SW ¼ SW ¼	16	16	1E	1	83			
Hoff, Frank A.	8	Pt. SW ¼ SW ¼	16	16	1E		37			
Irvin, Wm T. & Wife	9	SW ¼ NE ¼	16	16	1E	40				
McCammack Edward F. & wife	10	NE ¼ NE ¼	16	16	1E	40				
Patterson Mary A	11	Pt NE ¼ NW ¼	16	16	1E	8	70			
Phillips David A.	12	SE ¼ SE ¼	16	16	1E	40				
		Pt SW ¼ SW ¼	16	16	1E	5				
Patterson Wm & M. A.	13	SE ¼ NW ¼	16	16	1E	40				
Robinson E. B.	14	NW ¼ SE ¼	16	16	1E	40				
Sterrett Saml. D. & wife	15	W ½ NW ¼				80				
Worrell Mary E.	16	Pt. E ½	16	16	1E	59	25			
Ward Henrietta	17	Pt. NE ¼ NW ¼	16	16	1E	31	21			
Williams Walter W	18	Pt. SW ¼ SW ¼	16	16	1E		75			
Worrell Robt. L. & Wife	19	Pt. SW ¼ SW ¼	16	16	1E	1	59			

SECTION No. 16

Congressional Township No. 16, R. 1E.

SCALE: Forty rods to an inch, or ten rods to a space, Congress Land, which is one mile square for a section.

Number of acres in this section, according to the United States Survey,

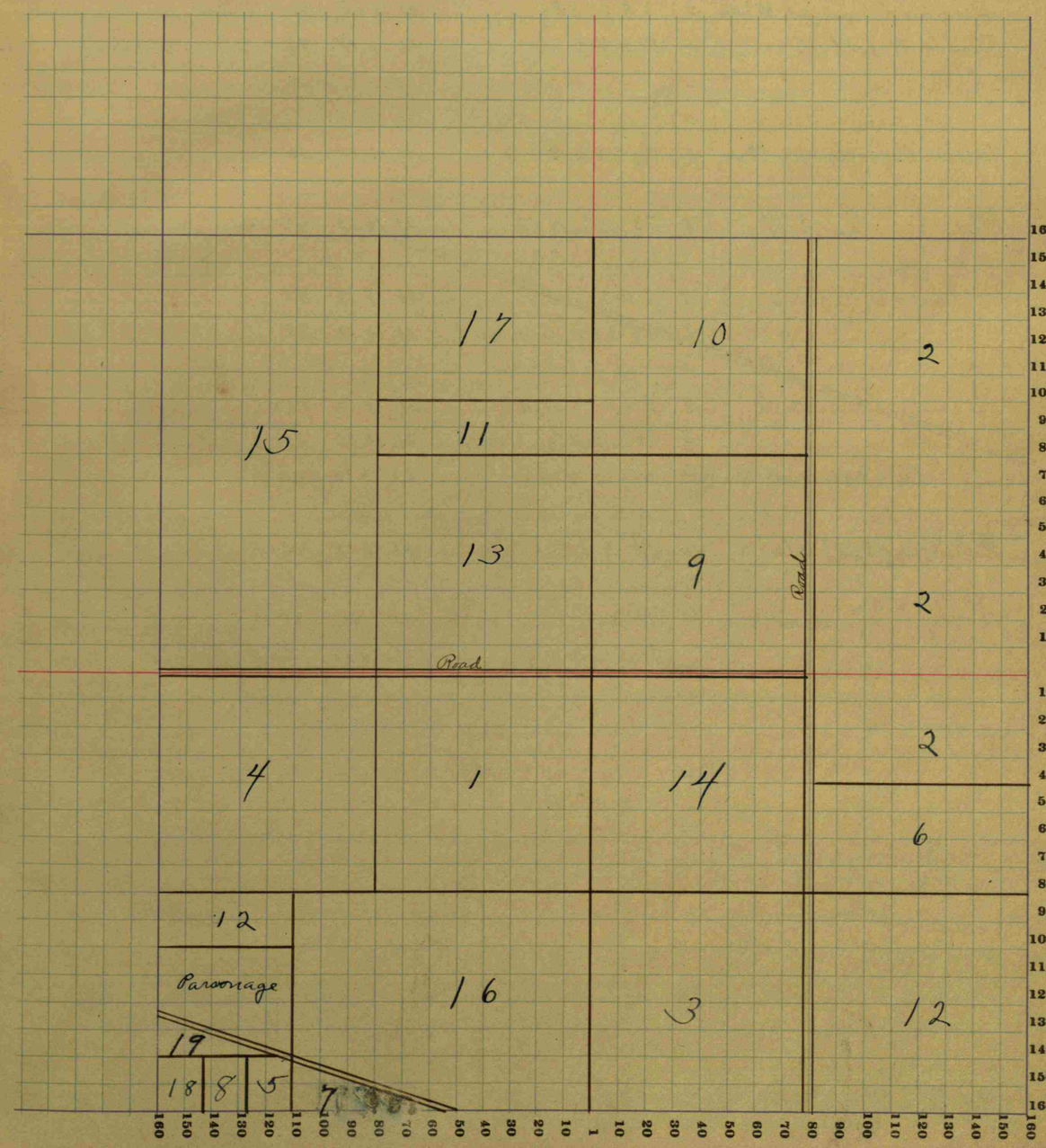

Hendricks COUNTY, INDIANA, 1922

Assessor's Plat-Book for Lincoln Township, No. 16

Wm. B. Burford, Blank Book Mfr., Indianapolis.

NAMES OF OWNERS	Number on Plat	DESCRIPTION	Section	Township	Range	Acres	Hundredths	Value of Lands	Value of Improvements	Value of Lands and Improvements
Doyal Margaret	1	Pt E½ SW¼	21	16	1E	61				
Graham, Cora	2	NE¼ SW¼	21	16	1E	40				
	2	Pt E½ NW¼	21	16	1E	76	96			
Grenard, Joseph N & Wife	3	NW¼ SE¼	21	16	1E	40				
Hufford, Joel V.	4	Pt NW¼	21	16	1E	79				
Medsker Myra & Jas. M. & Wife	5	Pt SE¼ SE¼	21	16	1E	16				
Marker Earl V.	6	Pt W½ NE¼	21	16	1E	65	40			
McFerran Alice	7	SW¼ SE¼	21	16	1E	40				
	7	E½ SE¼ SW¼	21	16	1E	20				
Nelson Lenora E.	8	SE¼ SW¼	21	16	1E	40				
	8	W½ SE¼ SW¼	21	16	1E	20				
Smith Emma D.	9	NW¼ SW¼	21	16	1E	40				
Winnings Kate A.	10	Pt E½ NE¼	21	16	1E	40	08			
Worrell Mary E.	11	Pt NE¼	21	16	1E	37				
		Pt E½ NW¼	21	16	1E	204				

SECTION No. 21

Congressional Township No. 16, R. 1E.

SCALE: Forty rods to an inch, or ten rods to a space, Congress Land, which is one mile square for a section.

Number of acres in this section, according to the United States Survey,

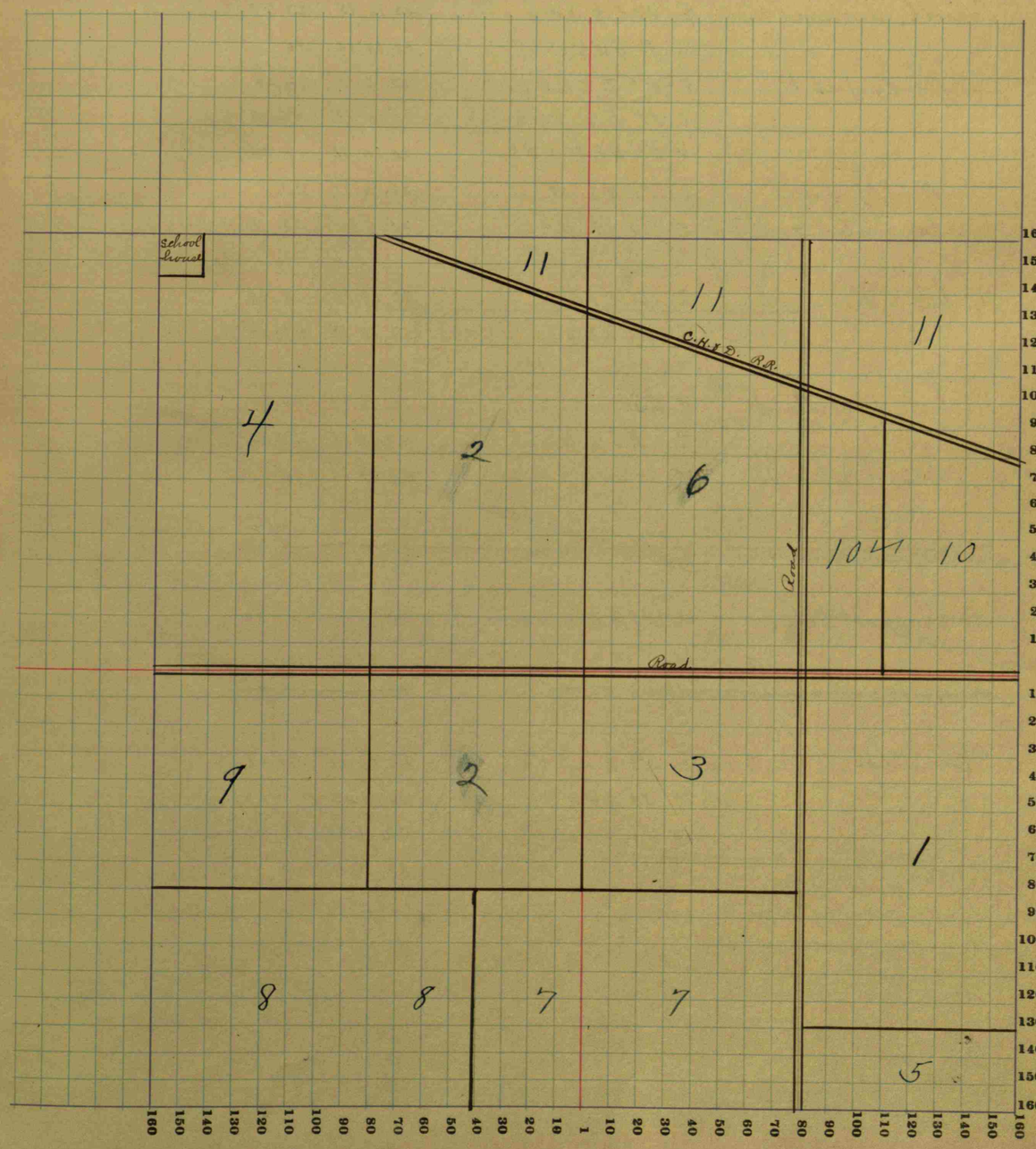

Hendricks COUNTY, INDIANA, 1922

Assessor's Plat-Book for Lincoln Township, No. 16

Wm. B. Burford, Blank Book Mfr., Indianapolis.

NAMES OF OWNERS	Number on Plat	DESCRIPTION	Section	Township	Range	Acres	Hundredths	Value of Lands	Value of Improvements	Value of Lands and Improvements
Barlow Harvey M.	1	Pt SE¼ NW¼	22	16	1E	33				
Bray Charles L. & wife	2	Pt SE¼	22	16	1E	86				
Doyal Margaret	3	Pt W½ SW¼	22	16	1E	25	33			
Everett, Lemuel S.	4	Pt E½ SW¼	22	16	1E	23	97			
		Pt SW¼	22	16	1E	30				
Hufford, Joel V.	5	Pt E½ SW¼	22	16	1E	2	26			
	5	Pt E½ SW¼	22	16	1E	56	03			
	5	Pt NE¼ SW¼	22	16	1E	17	75			
Hufford, John T	6	Pt N½ N½	22	16	1E	23				
Hiber, Anton & Catherine	7	Pt S½ NE¼	22	16	1E	27				
Medsker Wm. H. H.	8	Pt NE¼	22	16	1E	38	44			
	8	Pt SE¼	22	16	1E	61	66			
Nichols Moretta S.	9	Pt SE¼ NE¼	22	16	1E	18	60			
	9	NE¼ NE¼	22	16	1E	40				
Patterson John W.	10	Pt SW¼ SW¼	22	16	1E	10				
~~Roe L. T. & Mary~~	~~11~~	~~Pt E½ NE¼~~	~~22~~	~~16~~	~~1E~~	~~5~~	~~75~~			
~~St. Clair Walter~~	~~12~~	~~Pt NW¼ NW¼~~	~~22~~	~~16~~	~~1E~~	~~23~~	~~33~~			
~~Summers Harry & Russell~~	~~13~~	~~Pt SE¼~~	~~22~~	~~16~~	~~1E~~	~~1~~	~~08~~			
Winnings Kate A.	14	Pt W½ NW¼	22	16	1E	40	08			
	14	Pt SW¼ NE¼	22	16	1E	40	08			
	14	Pt. E½ NE¼	22	16	1E	16	55			
Worrell Mary E.	15	Pt. NW¼ NW¼	22	16	1E	36				
Williams Clarence E.	16	Pt W½	22	16	1E	59				

SECTION No. 22

Congressional Township No. 16, R. 1E

SCALE: Forty rods to an inch, or ten rods to a space, Congress Land, which is one mile square for a section.

Number of acres in this section, according to the United States Survey,

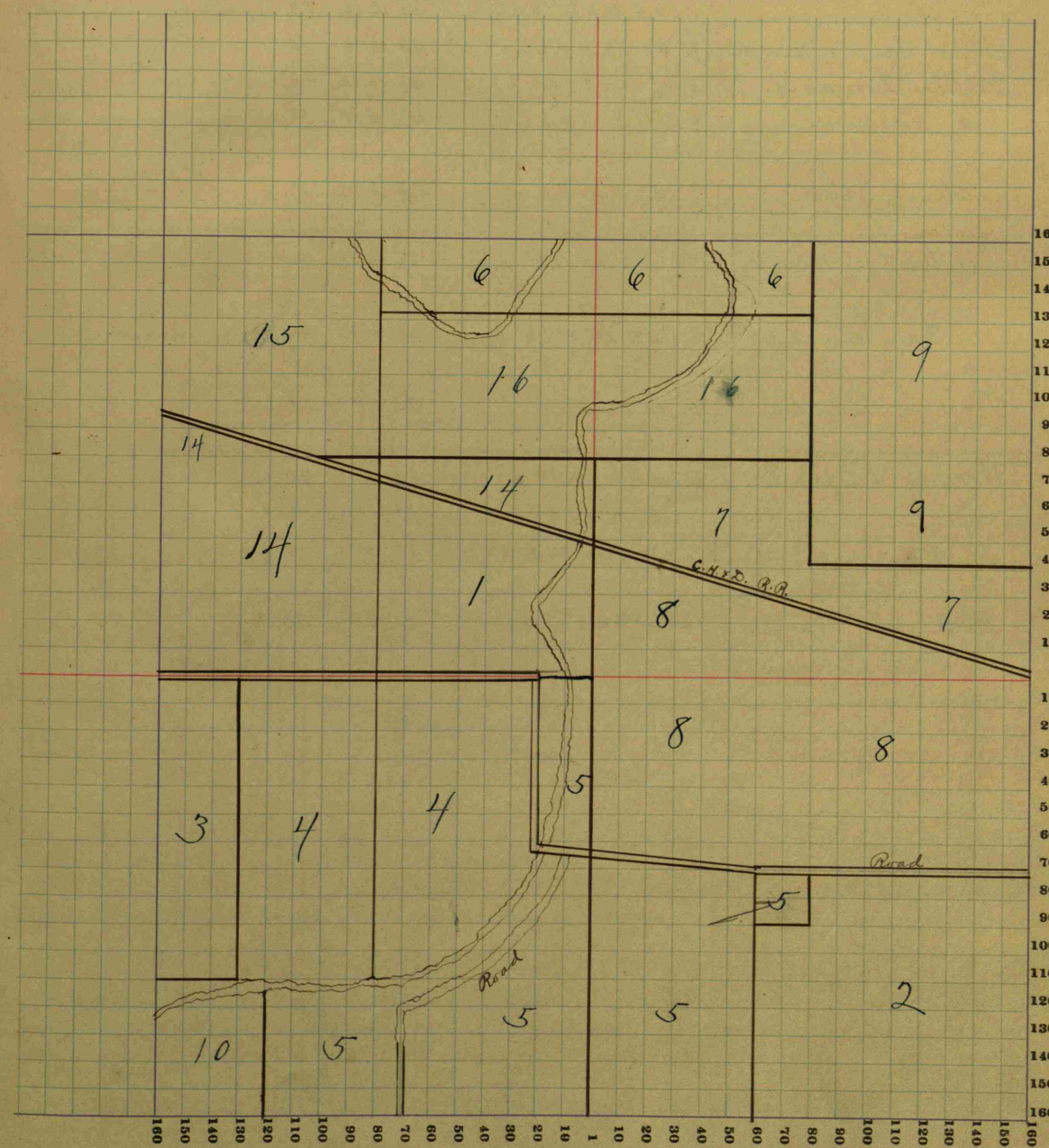

Hendricks COUNTY, INDIANA, 1922

Assessor's Plat-Book for Lincoln Township, No. 16

Wm. B. Burford, Blank Book Mfr., Indianapolis.

NAMES OF OWNERS	Number on Plat	DESCRIPTION	Section	Township	Range	Acres	Hundredths	Value of Lands	Value of Improvements	Value of Lands and Improvements
Allison Hoyt	1	W½ E½ SE¼	23	16	1E	38	75			
Bersot Ora K.	2	SW¼ SE¼	23	16	1E	50				
Brunes Lehester W.	3	SE¼ NE¼	23	16	1E	40				
		E½ NE¼ SE¼	23	16	1E	20				
Bersot Ora K. & Mary A	4	Pt E½ SW¼	23	16	1E	52				
Corliss Thomas R.	5	S½ E½ E½ SE¼	23	16	1E	20				
Fox, Lawrence	6	N½ NW¼	23	16	1E	80				
Leuteritz John	7	Pt W½ NE¼	23	16	1E	30				
Leuteritz Peter M.	8	NE¼ NE¼	23	16	1E	40				
Sheehan John R. & F.	9	SW Pt NW¼	23	16	1E	40				
Turpin Celandia	10	Pt SW¼	23	16	1E	52				
Worrell Elijah D	11	SE¼ NW¼	23	16	1E	40				
		Pt NW¼ SE¼	23	16	1E	26	90			
		W side W½ NE¼	23	16	1E	50				
Rose, Wm.	12	Pt W½ SW¼	23	16	1E	53				

SECTION No. 23

Congressional Township No. 16, R. 1 E.

SCALE: Forty rods to an inch, or ten rods to a space, Congress Land, which is one mile square for a section.

Number of acres in this section, according to the United States Survey,

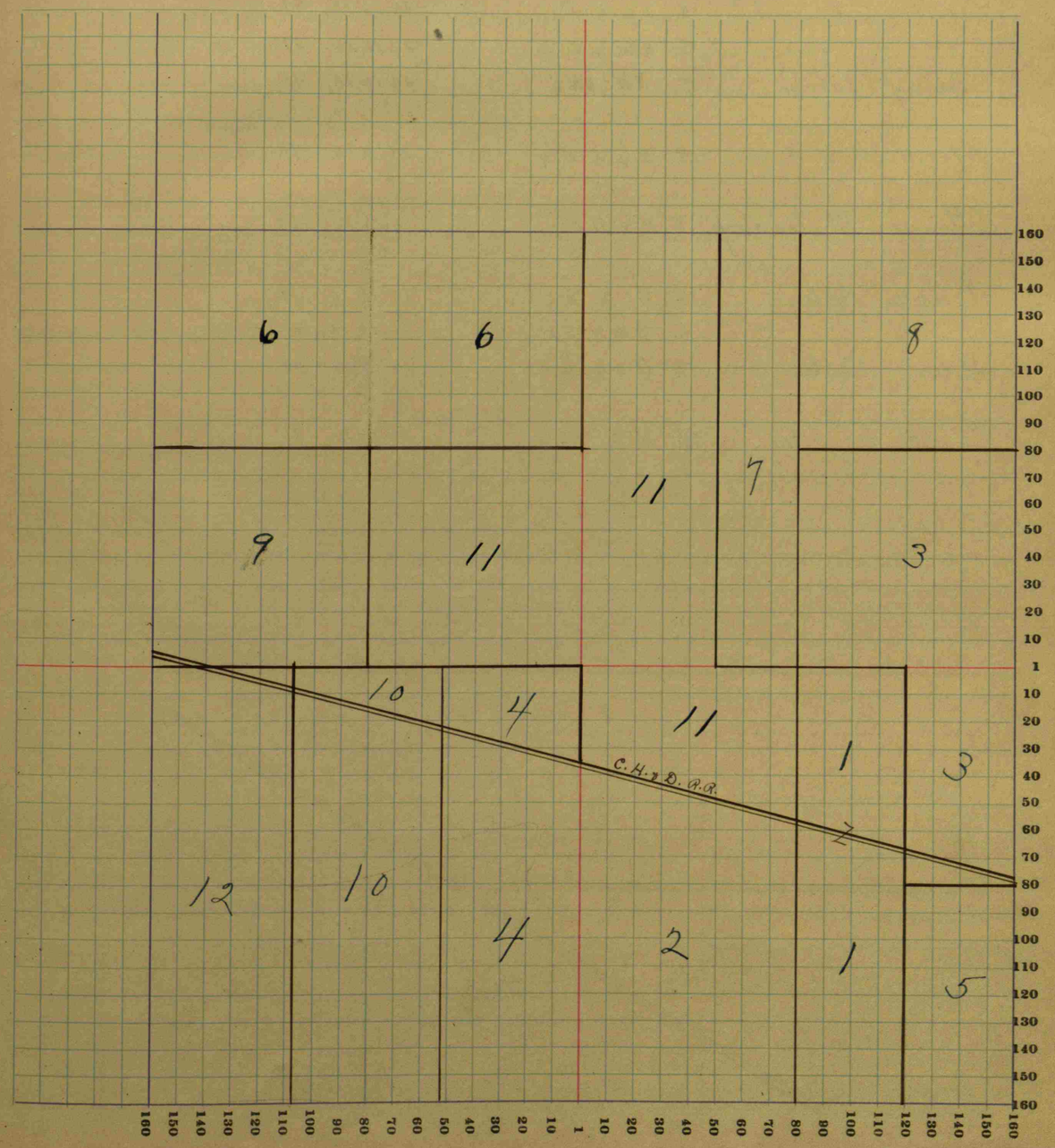

Hendricks COUNTY, INDIANA, 1922

Assessor's Plat-Book for Lincoln Township, No. 16

Wm. B. Burford, Blank Book Mfr., Indianapolis.

NAMES OF OWNERS	Number on Plat	DESCRIPTION	Section	Township	Range	Acres	Hundredths	Value of Lands	Value of Improvements	Value of Lands and Improvements
Brunes Chester W.	1	SW¼ NW¼	24	16	1E	40				
Corliss Thomas R.	2	Pt W½ SW¼	24	16	1E	78				
Denton Edmund G. & wife	3	E½ SW¼	24	16	1E	77	50			
	3	SW¼ SE¼	24	16	1E	37	50			
Garvey, John	9	NW¼ NW¼	24	16	1E	40				
Moon Wm. A.	4	E½ NW¼	24	16	1E	80				
Ottinger Miles & wife	5	E½ NE¼	24	16	1E	80				
Siders Allen	6	SE¼ SE¼	24	16	1E	40				
	6	NW¼ SE¼	24	16	1E	40				
Siders Belle	7	NE¼ SE¼	24	16	1E	40				
Tansel Charles	8	W½ NE¼	24	16	1E	80				

SECTION No. 24

Congressional Township No. 16, R. 1E.

SCALE: Forty rods to an inch, or ten rods to a space, Congress Land, which is one mile square for a section.

Number of acres in this section, according to the United States Survey,

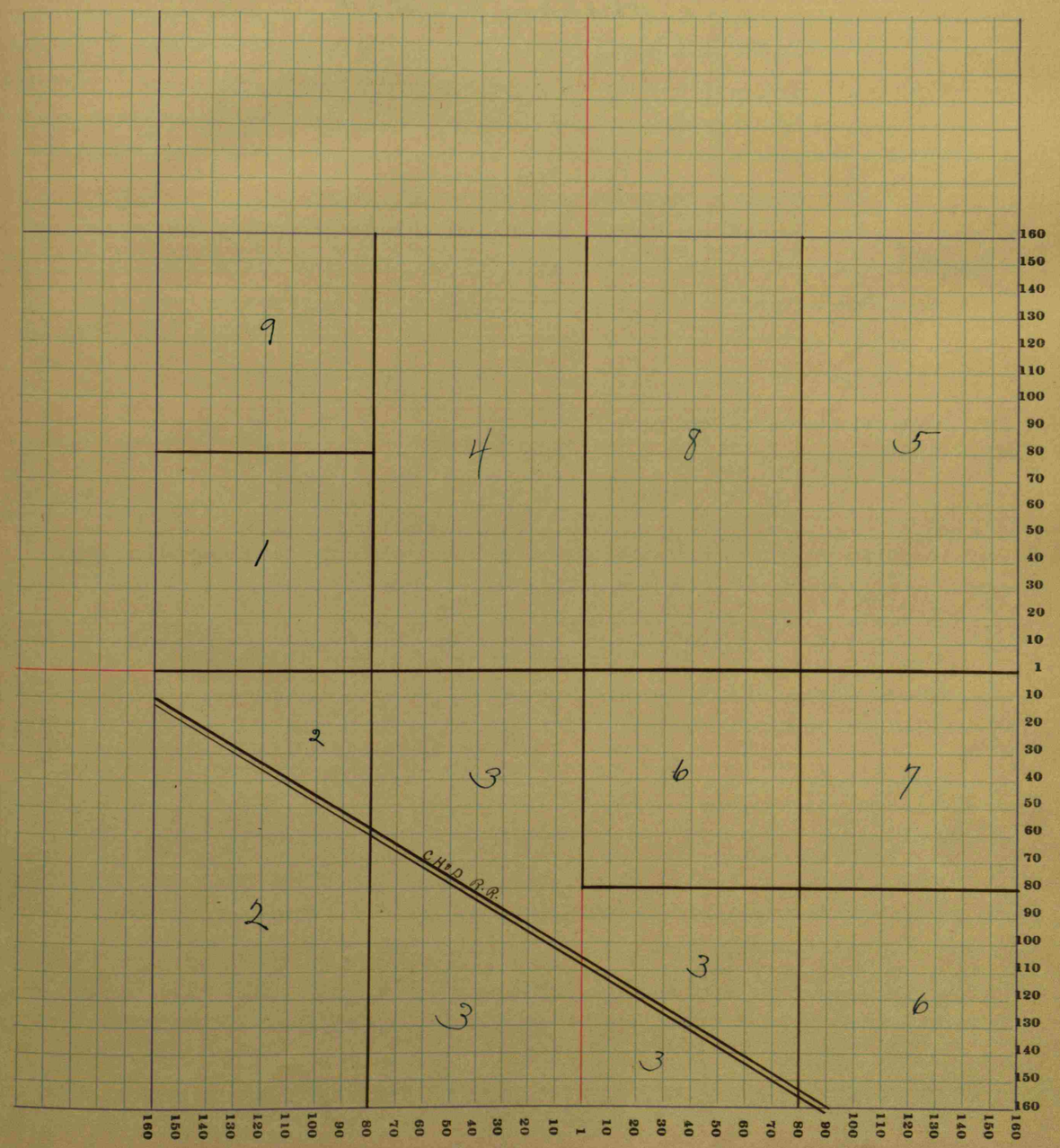

Hendricks COUNTY, INDIANA, 1922

Assessor's Plat-Book for Lincoln Township, No. 16

Wm. B. Burford, Blank Book Mfr., Indianapolis.

NAMES OF OWNERS	Number on Plat	DESCRIPTION	Section	Township	Range	Acres	Hundredths	Value of Lands	Value of Improvements	Value of Lands and Improvements
Cox Alfred	1	Pt E½ NE¼	25	16	1E	78	50			
Dugan Thomas J.	2	W½ NW¼	25	16	1E	80				
Ken, John H. & Edwin S.	3	E½ NW¼	25	16	1E	160				
	3	W½ NE¼	25	16	1E					

SECTION No. 25

Congressional Township No. 16, R. 1 E.

SCALE: Forty rods to an inch, or ten rods to a space, Congress Land, which is one mile square for a section.

Number of acres in this section, according to the United States Survey,

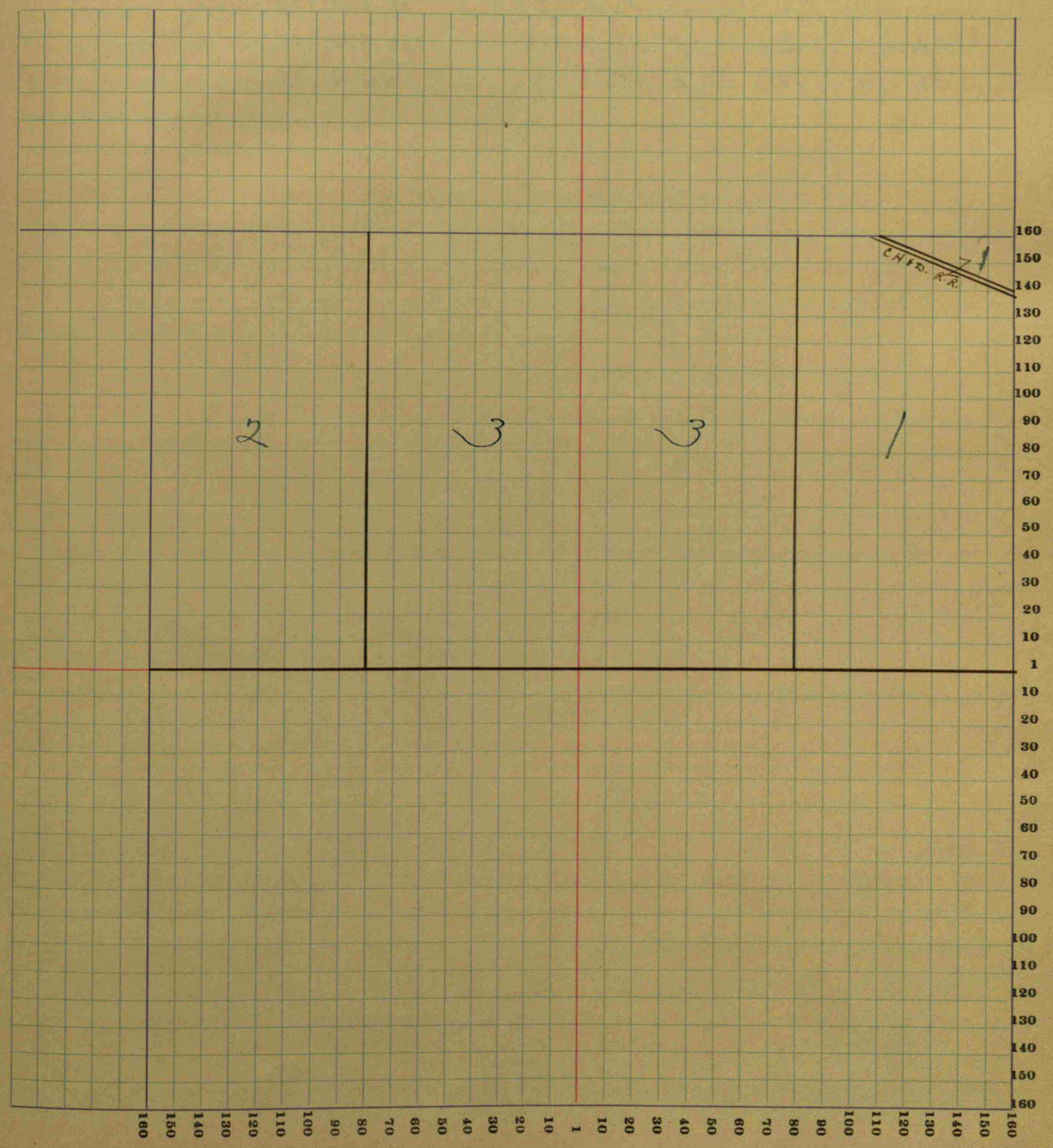

Hendricks COUNTY, INDIANA, 1922

Assessor's Plat-Book for Lincoln Township, No. 16

Wm. B. Burford, Blank Book Mfr., Indianapolis.

NAMES OF OWNERS	Number on Plat	DESCRIPTION	Section	Township	Range	Acres	Hundredths	Value of Lands	Value of Improvements	Value of Lands and Improvements
Allison Hoyt	1	NE 1/4 NE 1/4	26	16	1E	40				
Bersot Asa N. & Mary A.	2	Pt NW 1/4 NE 1/4	26	16	1E	1				
Dugan Martin J.	3	SE 1/4 NE 1/4	26	16	1E	40				
Hession, Martin	4	Pt W 1/2 NE 1/4	26	16	1E	79				
Turpin Claudia	5	E 1/2 NW 1/4	26	16	1E	80				
Rose, Wm M.	6	W 1/2 NW 1/4	26	16	1E	80				

SECTION No. 26

Congressional Township No. 16, R. 1 E.

SCALE: Forty rods to an inch, or ten rods to a space, Congress Land, which is one mile square for a section.

Number of acres in this section, according to the United States Survey,

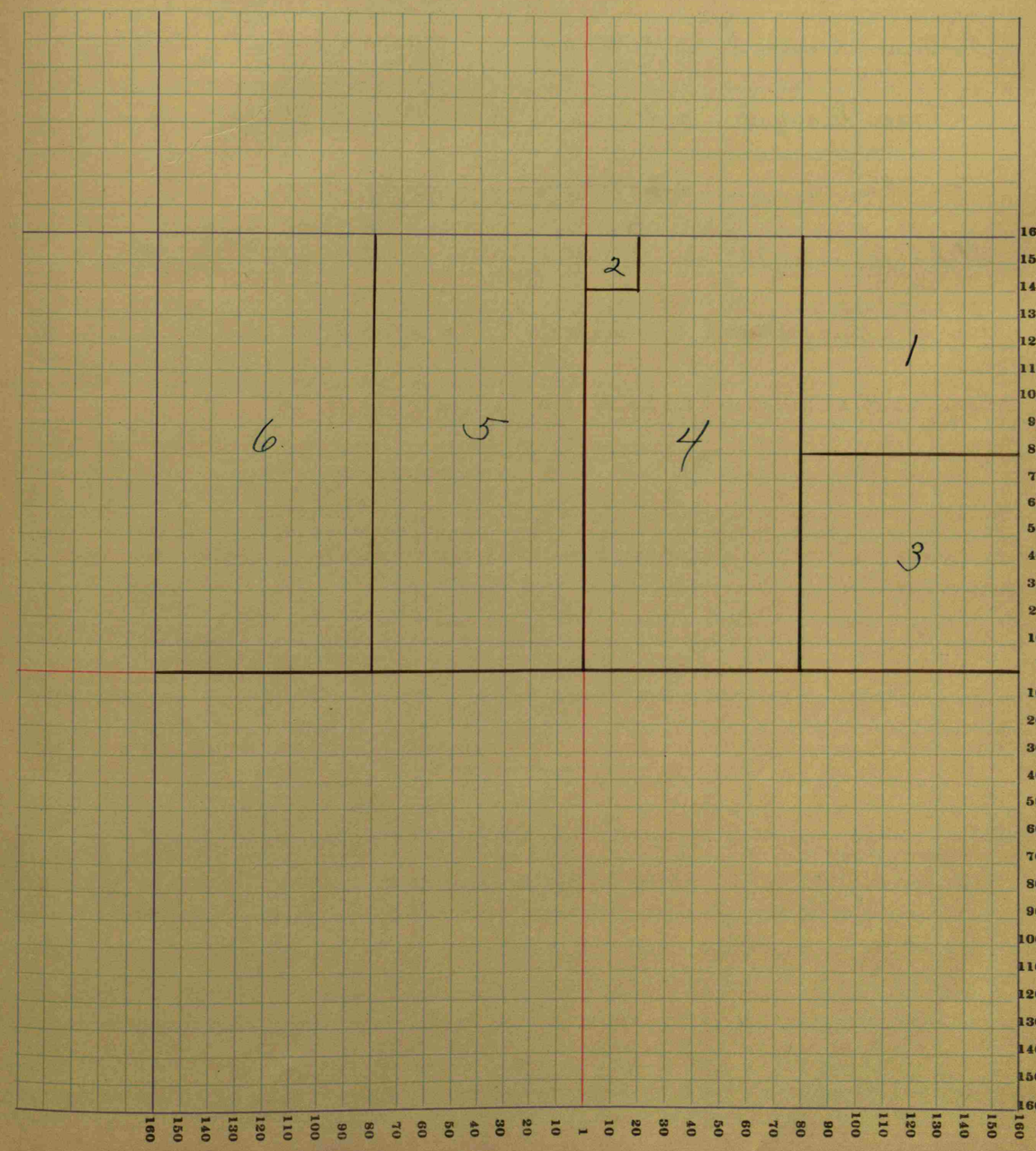

Hendricks COUNTY, INDIANA, 1922

Assessor's Plat-Book for Lincoln Township, No. 16

Wm. B. Burford, Blank Book Mfr., Indianapolis.

NAMES OF OWNERS	Number on Plat	DESCRIPTION	Section	Township	Range	Acres	Hundredths	Value of Lands	Value of Improvements	Value of Lands and Improvements
Berry Hallie	1	Pt W½ NE¼	27	16	1E	65				
	1	E½ NW¼	27	16	1E	80				
Medaker Myra & Jas. M. & Wm.	2	Pt NW¼	27	16	1E	1	75			
Patterson Linna E.	3	Pt W½ NW¼	27	16	1E	3	50			
Patterson Mary E.	4	Pt W½ NW¼	27	16	1E	74	75			
Rose Wm. M.	~~5~~	~~W½ SW¼~~	~~27~~	~~16~~	~~1E~~	~~20~~				
	5	N½ NE¼ NE¼	27	16	1E	20				
Stiles Charles W	6	SE¼ NE¼	27	16	1E	40				
Summers Harry & Russell	7	Pt W½ NE¼	27	16	1E	15				
Turpin Co. M. & Claudia	8	S½ NE¼ NE¼	27	16	1E	20				
Turpin Claudia	9	E½ NW¼	27	16	1E	36				

SECTION No. 27

Congressional Township No. 16, R. 1E.

SCALE: Forty rods to an inch, or ten rods to a space, Congress Land, which is one mile square for a section.

Number of acres in this section, according to the United States Survey,

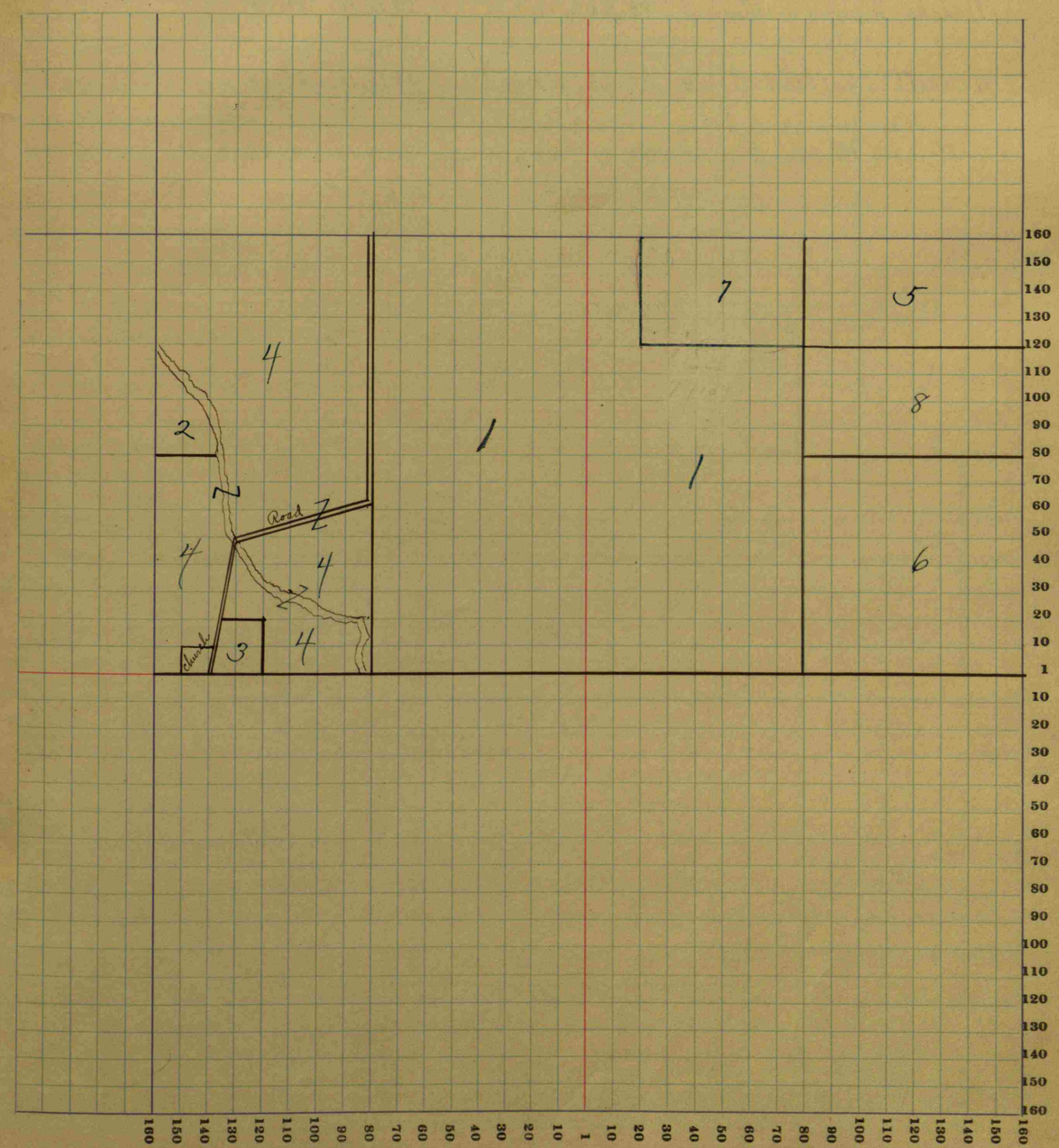

Hendricks COUNTY, INDIANA, 1922

Assessor's Plat-Book for Lincoln Township, No. 16

Wm. B. Burford, Blank Book Mfr., Indianapolis.

NAMES OF OWNERS	Number on Plat	DESCRIPTION	Section	Township	Range	Acres	Hundredths	Value of Lands	Value of Improvements	Value of Lands and Improvements
Barlow Harvey M.	1	Pt NW¼ NE¼	28	16	1E	40				
Hadley, John K.	2	NW¼	28	16	1E	160				
Medsker Myra, Jas. M. & Wm.	3	Pt NE¼ NE¼	28	16	1E	38	25			
Merritt Willard A.	4	Pt S½ NE¼	28	16	1E	81	06			
Patterson Mary E	5	NE Cor NE¼ NE¼	28	16	1E	1	75			

SECTION No. 28

Congressional Township No. 16, R. 1E.

SCALE: Forty rods to an inch, or ten rods to a space, Congress Land, which is one mile square for a section.

Number of acres in this section, according to the United States Survey,

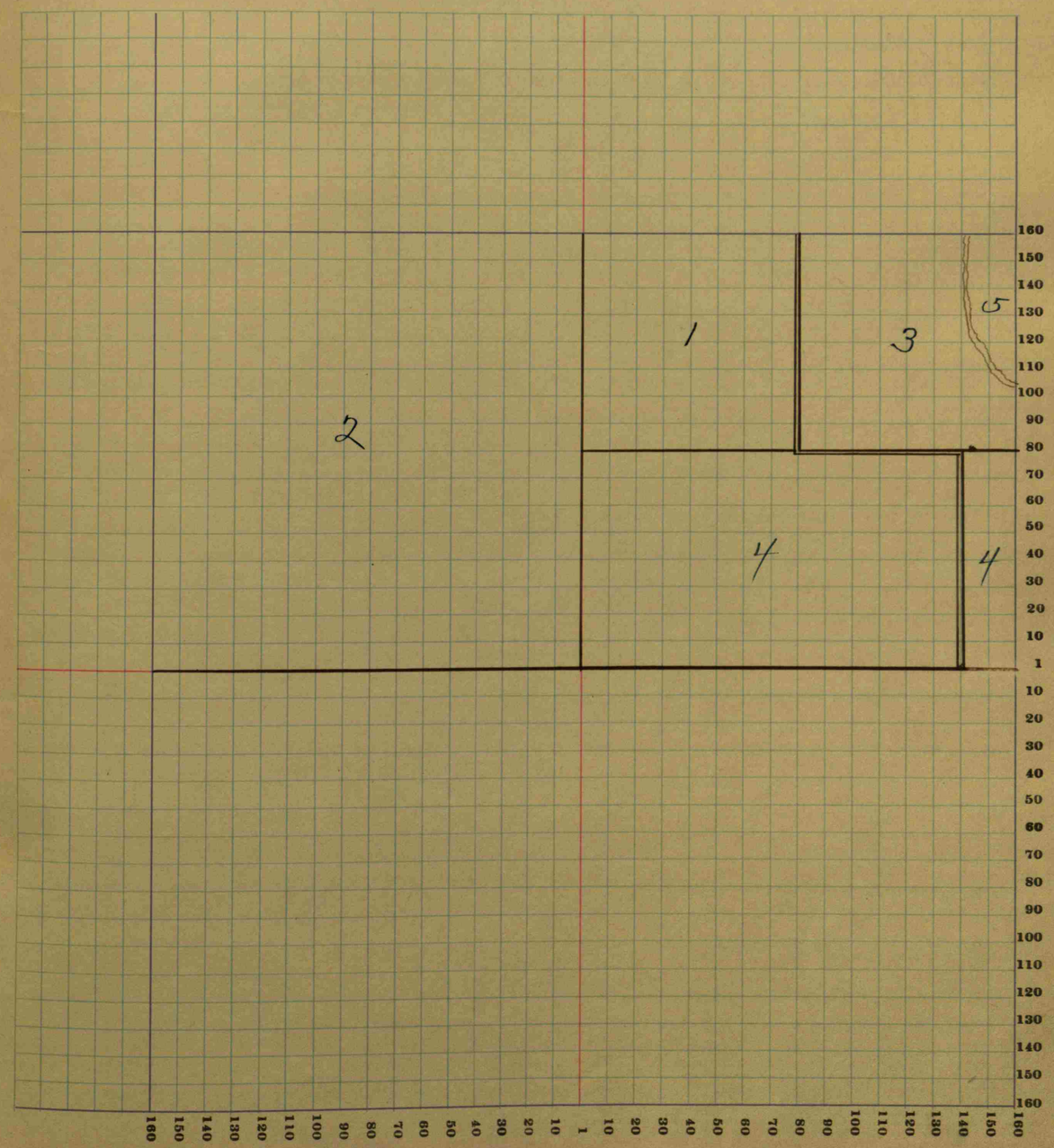

Hendricks COUNTY, INDIANA, 1922

Assessor's Plat-Book for Lincoln Township, No. 16

Wm. B. Burford, Blank Book Mfr., Indianapolis.

NAMES OF OWNERS	Number on Plat	DESCRIPTION	Section	Township	Range	Acres	Hundredths	Value of Lands	Value of Improvements	Value of Lands and Improvements
Button Amer H.	1	N½ SE¼	5	16	2E	80				
Barnhill Joseph E.	2	N. Pt. SE½ SE¼	5	16	2E	40				
Barnhill Malinda	3	S½ SE¼ SE¼	5	16	2E	20				
Hart, Margaret	4	S½ W½ SW¼	5	16	2E	40				
Hart, Patrick C.	5	N½ W½ SW¼	5	16	2E	40				
Hart, Martin	6	Pt E½ SW¼	5	16	2E	80				
Walsh Patrick J.	7	S½ SW¼ SE¼	5	16	2E	20				

SECTION No. 5

Congressional Township No. 16, R. 2 E.

SCALE: Forty rods to an inch, or ten rods to a space, Congress Land, which is one mile square for a section.

Number of acres in this section, according to the United States Survey,

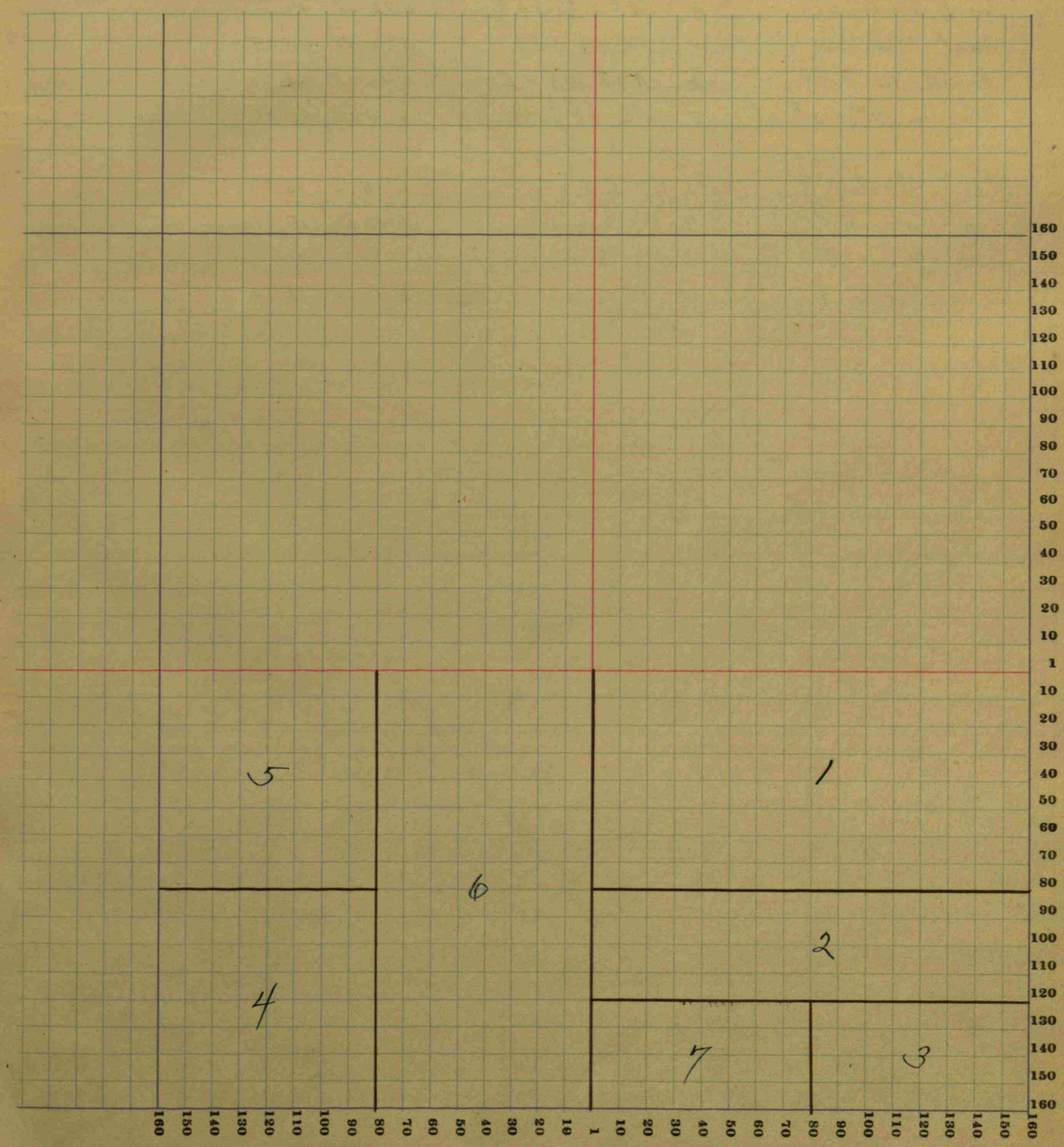

Hendricks COUNTY, INDIANA, 1922

Assessor's Plat-Book for Lincoln Township, No. 16

Wm. B. Burford, Blank Book Mfr., Indianapolis.

NAMES OF OWNERS	Number on Plat	DESCRIPTION	Section	Township	Range	Acres	Hundredths	Value of Lands	Value of Improvements	Value of Lands and Improvements
Granite Improvement Co.	1	Pt SW ¼	6	16	2E	1	16			
Hart, Mary	2	Pt W ½ SE ¼	6	16	2E	21	54			
Hart, Margaret	3	S ½ E ½ SE ¼	6	16	2E	40				
Hart, Patrick	4	N ½ E ½ SE ¼	6	16	2E	40				
Hart, Martin	5	Pt. W ½ SE ¼	6	16	2E	23	29			
Hough, Wm R.	6	N pt. W ½ SE ¼	6	16	2E	26				
Kearns, Wm. et al	7	S ½ SW p. ½	6	16	2E	47	36			
Lee Martin J.	8	Pt S W ¼	6	16	2E	18	82			
Lee Patrick P.	9	Pt S W ¼	6	16	2E	19	50			
Lee John F.	10	Pt S W ¼	6	16	2E	20				
Lee Nora G.	11	Pt S W ¼	6	16	2E	18	82			

SECTION No. 6

Congressional Township No. 16, R. 2 E.

SCALE: Forty rods to an inch, or ten rods to a space, Congress Land, which is one mile square for a section.

Number of acres in this section, according to the United States Survey,

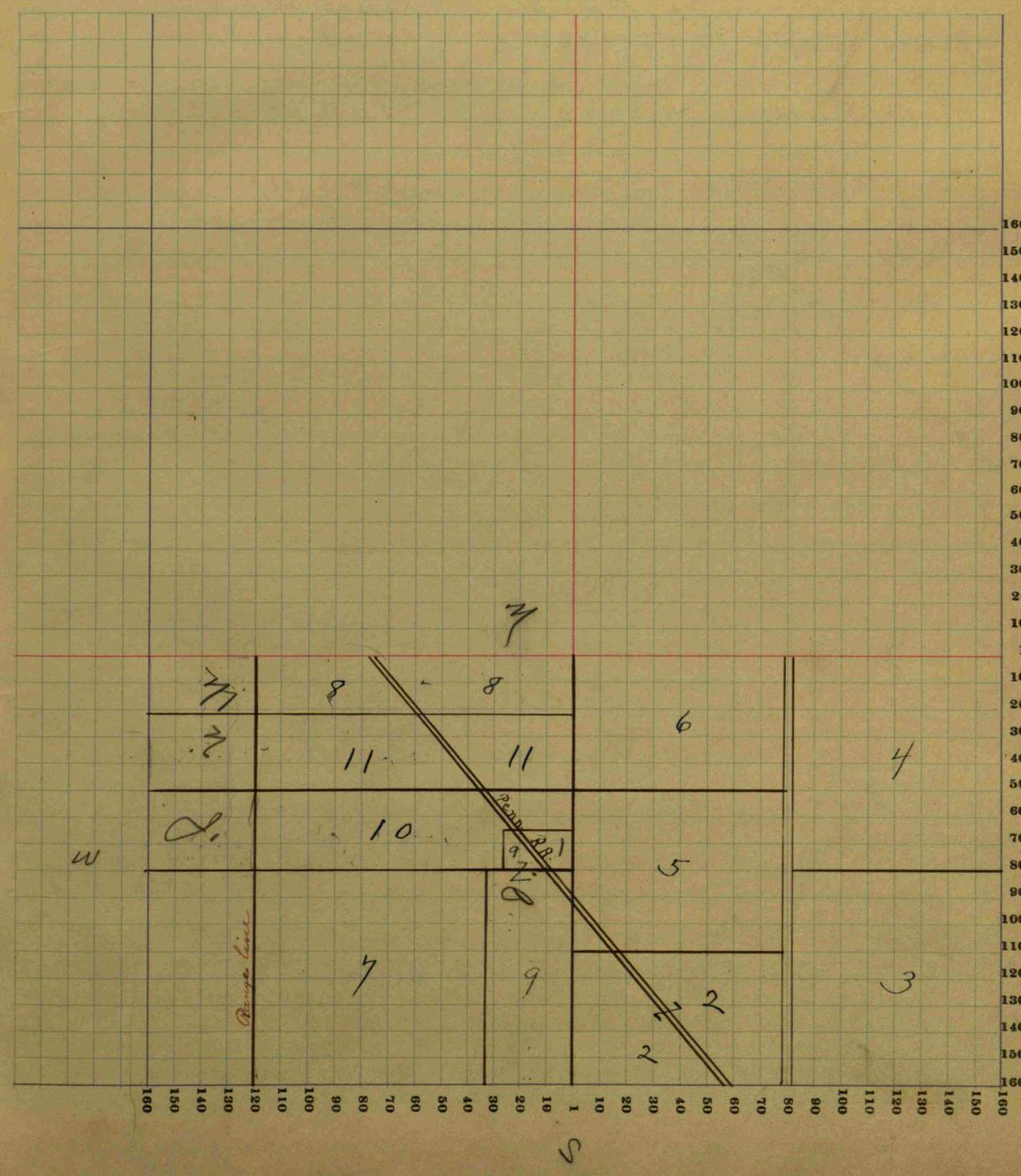

Hendricks COUNTY, INDIANA, 1922

Assessor's Plat-Book for Lincoln Township, No. 16

Wm. B. Burford, Blank Book Mfr., Indianapolis.

NAMES OF OWNERS	Number on Plat	DESCRIPTION	Section	Township	Range	Acres	Hundredths	Value of Lands	Value of Improvements	Value of Lands and Improvements
Cope & Hunter	1	SW fr ¼	7	16	2E	121	28			
		SW cor fr NW ¼	7	16	2E	10	30			
Hart, Mary	2	SW ¼ NE ¼	7	16	2E	40				
	2	Pt W ½ NE ¼	7	16	2E	35				
Kearns, Mary	3	Pt NW ¼	7	16	2E	106				
Moran Thomas	4	SE ¼	7	16	2E	160				
McCray W.F. farms realty Co.	5		7	16	2E	66	58			

SECTION No. 7

Congressional Township No. 16, R. 2 E.

SCALE: Forty rods to an inch, or ten rods to a space, Congress Land, which is one mile square for a section.

Number of acres in this section, according to the United States Survey,

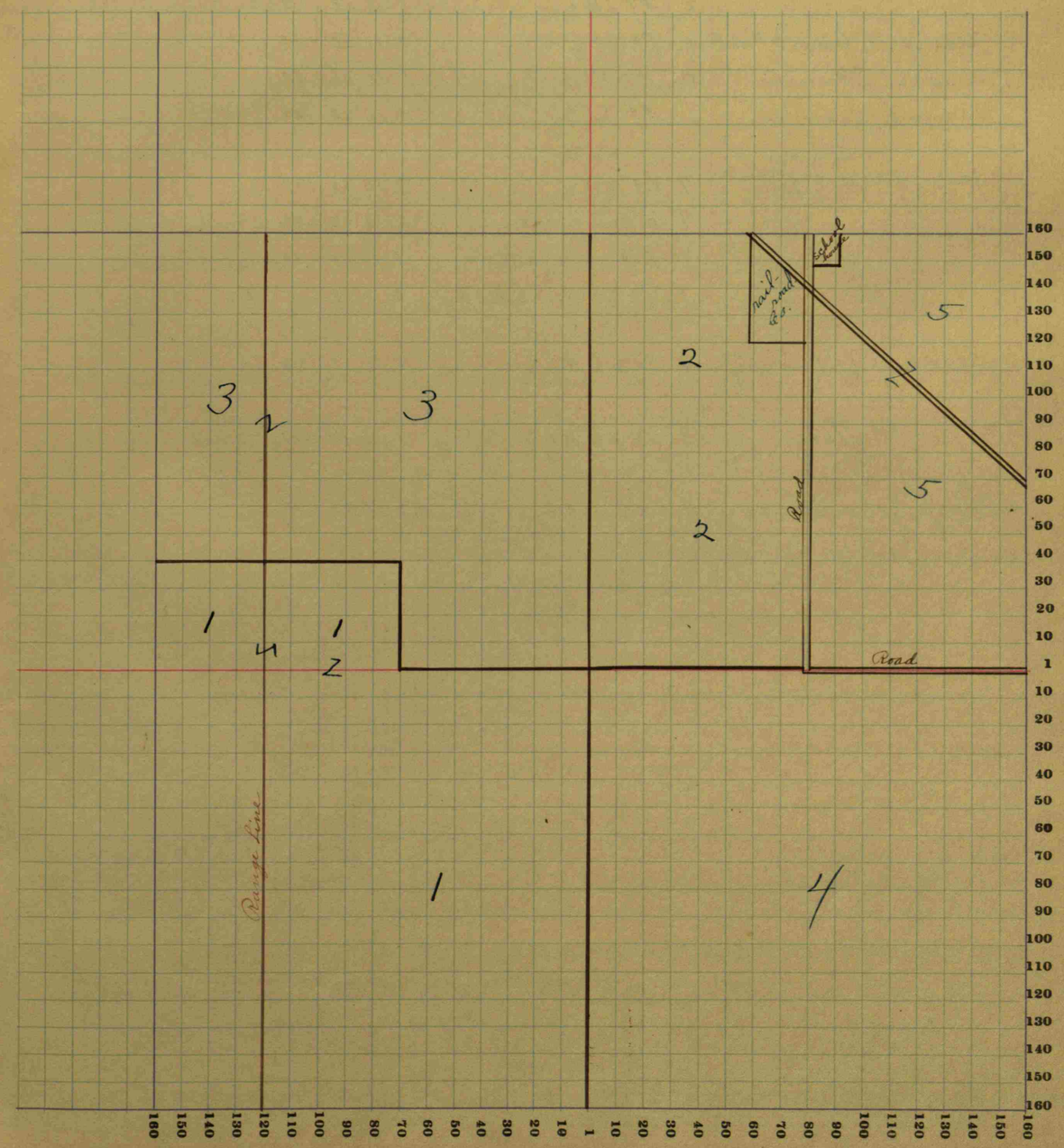

Hendricks COUNTY, INDIANA, 1922

Assessor's Plat-Book for Lincoln Township, No. 16

Wm. B. Burford, Blank Book Mfr., Indianapolis.

NAMES OF OWNERS	Number on Plat	DESCRIPTION	Section	Township	Range	Acres	Hundredths	Value of Lands	Value of Improvements	Value of Lands and Improvements
Ayers Grace M.	1	SW ¼ SW ¼	8	16	2E	39	92			
Gibson, Thomas & Wife	2	Pt W½ W½ SE¼	8	16	2E	9				
Granite Improvement Co	3	N½ SW¼	8	16	2E	75	44			
	3	Pt SW¼	8	16	2E	35	52			
Handell, Fred C. & Rosa E.	4	Pt. SE¼	8	16	2E	25				
Haggard, Thomas A.	5	Pt SE¼	8	16	2E	30				
Haggard, John N.	6	Pt SE¼	8	16	2E	25				
McCray W. T. realty Co., farms,	7	Pt NW¼	8	16	2E	158	20			
	7	N end W½ SE¼	8	16	2E	40				
	7	S end W½ NE¼	8	16	2E	10				
	7	Pt S end E½ NE¼	8	16	2E		61			
Starkey Cu Co. + wife	8	Pt E½ NE¼	8	16	2E	29	40			
Tyler Wallace	9	Pt. E½ NE¼	8	16	2E	50				
Tharp John W.	11	W½ NE¼	8	16	2E	70				

SECTION No. 8

Congressional Township No. 16, R. 2 E.

SCALE: Forty rods to an inch, or ten rods to a space, Congress Land, which is one mile square for a section.

Number of acres in this section, according to the United States Survey, ...

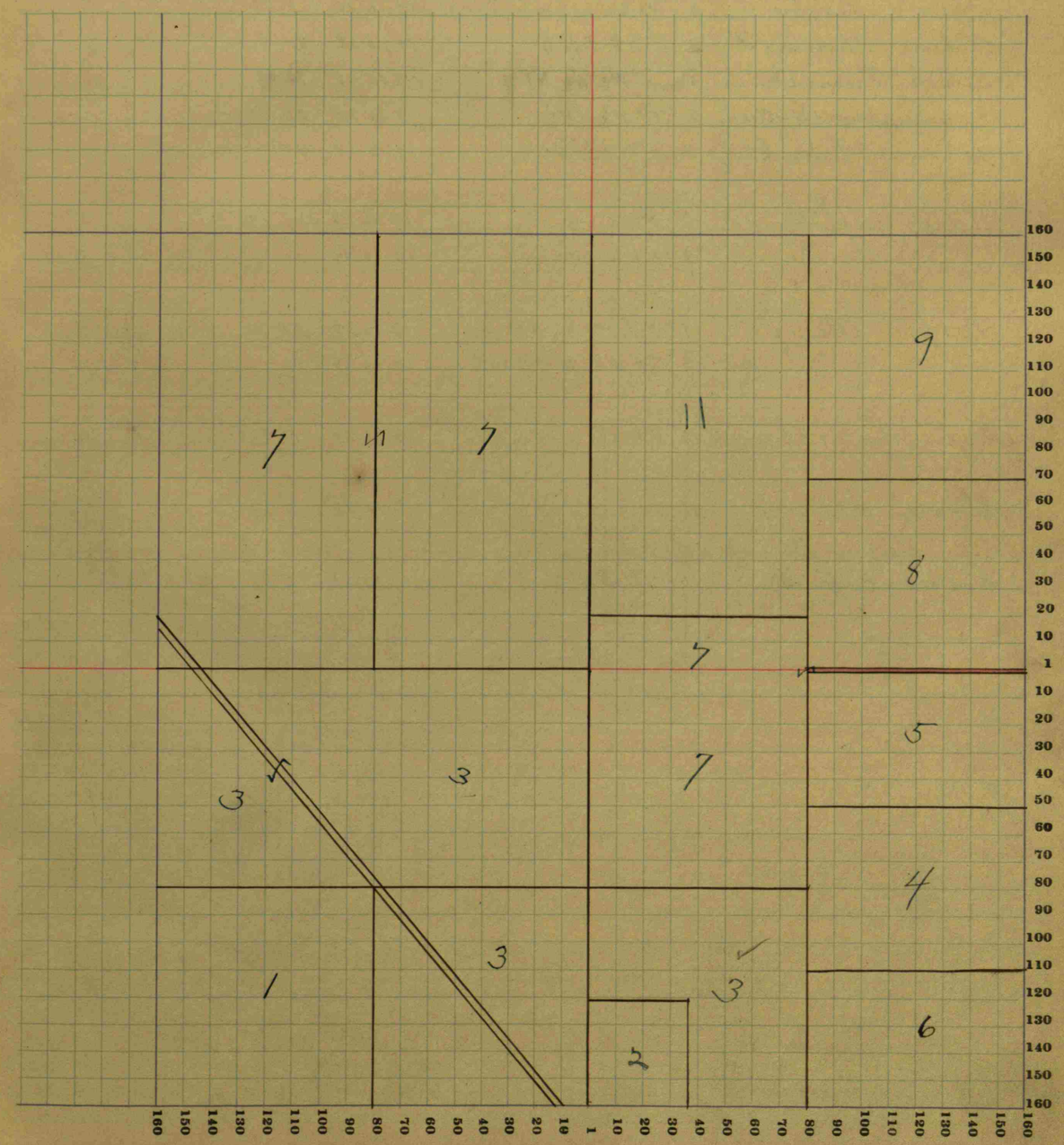

Hendricks COUNTY, INDIANA, 1922

Assessor's Plat-Book for Lincoln Township, No. 16

Wm. B. Burford, Blank Book Mfr., Indianapolis.

NAMES OF OWNERS	Number on Plat	DESCRIPTION	Section	Township	Range	Acres	Hundredths	Value of Lands	Value of Improvements	Value of Lands and Improvements *
Cayers Grace M.	1	Pt N. end NW¼ NW¼	17	16	2E	10				
Brown (Lizzie) Moore	2	SW¼ SE¼	17	16	2E	40				
		Pt SE¼ SW¼	17	16	2E	38	56			
Brown Horatio	3	Pt SE¼ SW¼	17	16	2E	1	53			
Gibson, Thomas F	4	S½ NW¼	17	16	2E	80				
Gibson, Thomas & Wife	5	Pt W½ W½ NE¼	17	16	2E	32	67			
Graham, Edward & Lettie C.	6	Pt W½ SW¼	17	16	2E	60				
Johnson, Frank	7	Pt W½ NE¼	17	16	2E	95				
Miller Joseph M. et al.	8	Pt. SE¼	17	16	2E	114	87			
	8	NE¼ SW¼	17	16	2E	40				
Morgan Mary	9	E½ N½ NW¼	17	16	2E	37	42			
	9	Pt W½ N½ SW¼	17	16	2E	30				
Myers John P. & Florence S.	10	Pt SW¼ SW¼	17	16	2E	4	92			
Stewart Walter J.	11	Pt SW¼ SW¼	17	16	2E	4	92			
Davis, Eva S.	12	Pt SW¼	17	16	2E	4	91			

SECTION No. 17

Congressional Township No. 16, R. 2E.

SCALE: Forty rods to an inch, or ten rods to a space, Congress Land, which is one mile square for a section.

Number of acres in this section, according to the United States Survey,

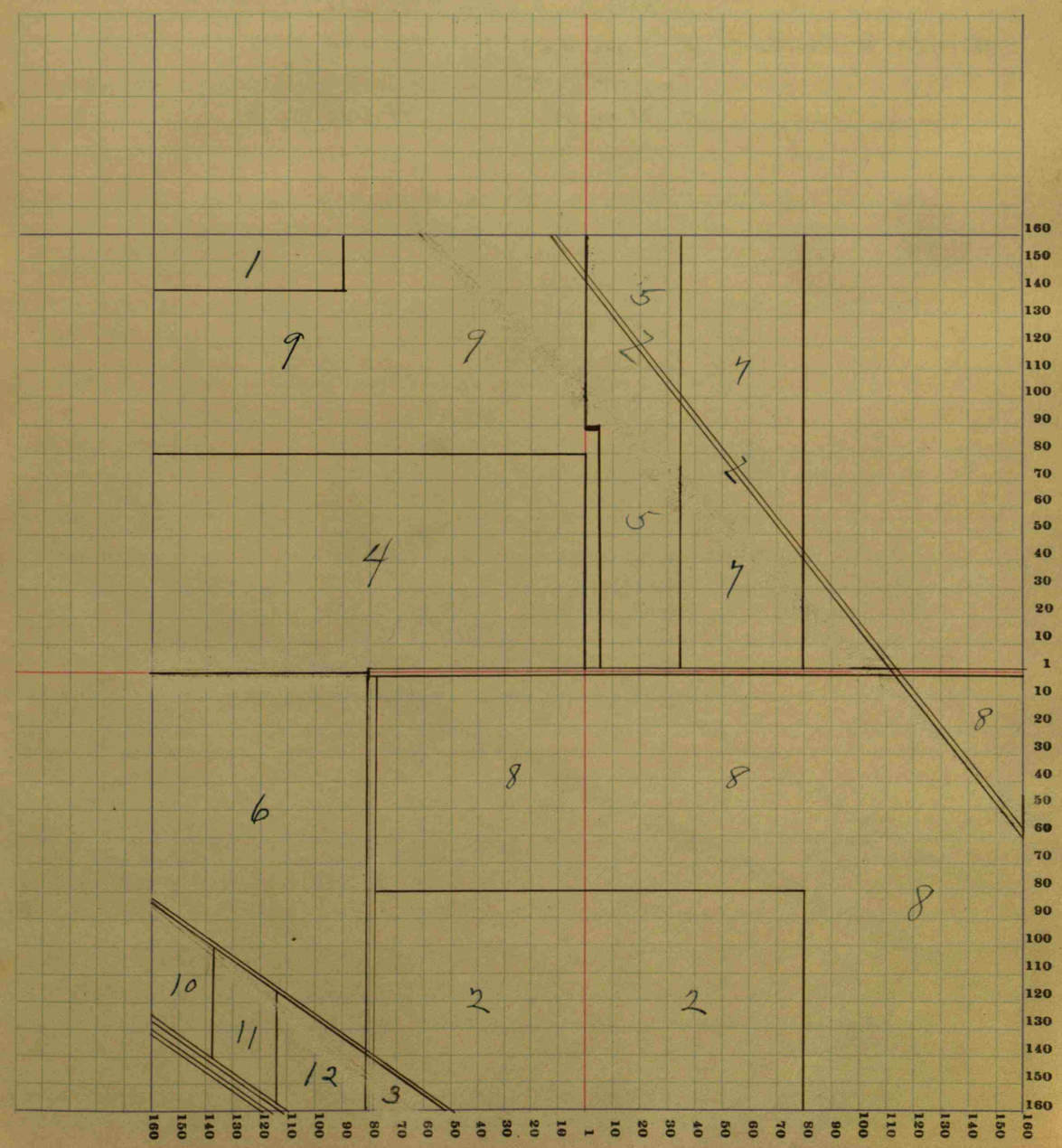

Hendricks COUNTY, INDIANA, 1922

Assessor's Plat-Book for Lincoln Township, No. 16

Wm. B. Burford, Blank Book Mfr., Indianapolis.

NAMES OF OWNERS	Number on Plat	DESCRIPTION	Section	Township	Range	Acres	Hundredths	Value of Lands	Value of Improvements	Value of Lands and Improvements
Cope & Hunter	1	Pt S E ¼	18	16	2E	152	50			
	1	E ½ N E ¼	18	16	2E	80				
	1	W side W ½ N E ¼	18	16	2E	27				
	1	N Pt fr. N W ¼	18	16	2E	112	42			
Hunter & Hunter	2	E side W ½ N E ¼	18	16	2E	50				
Turpin Henry	3	Pt. fr. S W ¼	18	16	2E	137	50			
		Pt. fr. N W ¼	18	16	2E					

SECTION No. 18

Congressional Township No. 16, R. 2 E.

SCALE: Forty rods to an inch, or ten rods to a space, Congress Land, which is one mile square for a section.

Number of acres in this section, according to the United States Survey,

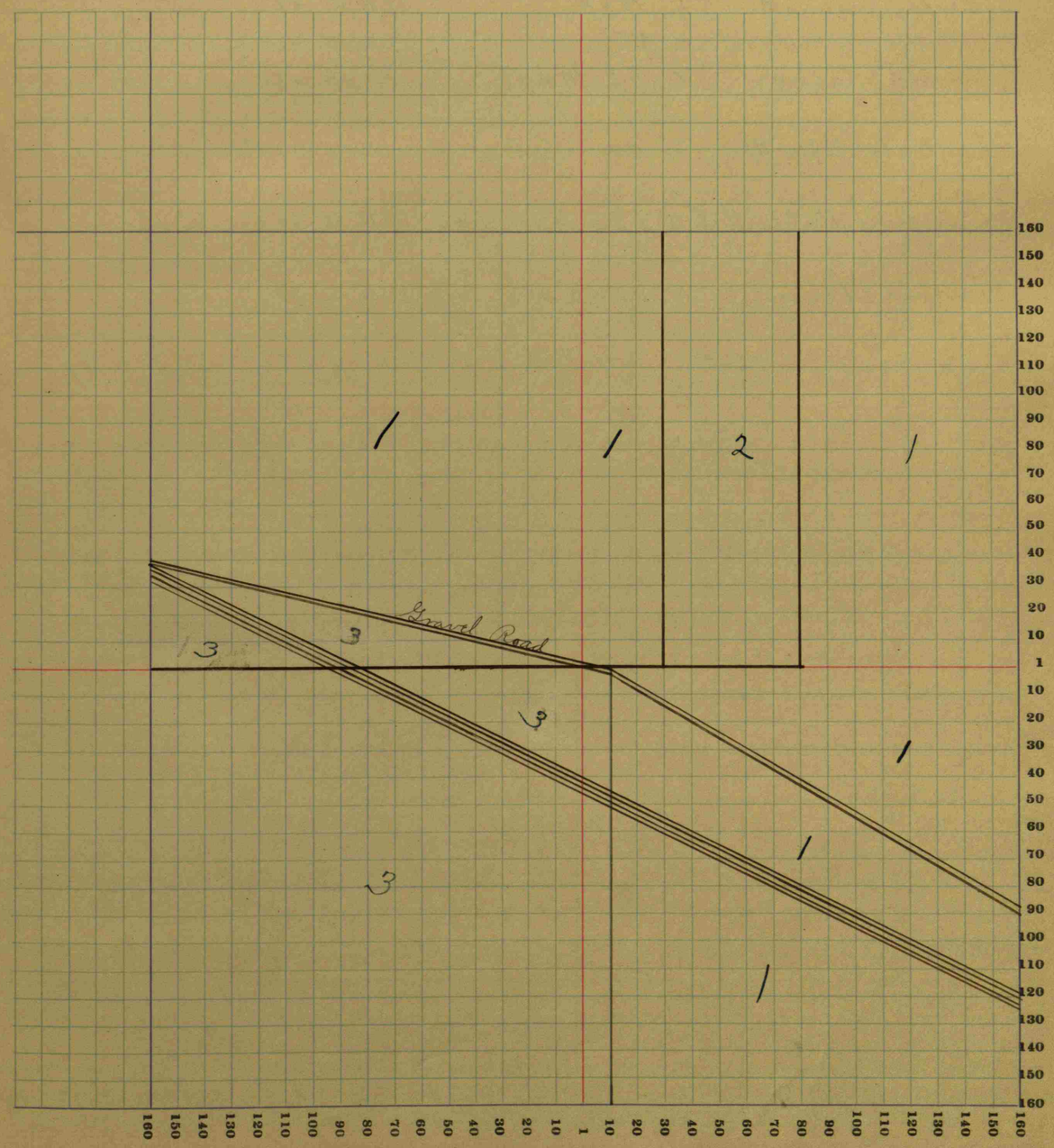

Hendricks COUNTY, INDIANA, 19

Assessor's Plat-Book for Lincoln Township, No.

Wm. B. Burford, Blank Book Mfr., Indianapolis.

NAMES OF OWNERS	Number on Plat	DESCRIPTION	Section	Township	Range	Acres	Hundredths	Value of Lands	Value of Improvements	Value of Lands and Improvements
Brown Hiram E.	1	E½ NE¼	19	16	2E	80				
Brown John T.	2	Pt SE¼	19	16	2E	100				
Cooper Samuel	3	S Pt fr SW¼	19	16	2E	63	84			
Groff, Francis M.	4	Pt NW¼	19	16	2E	49				
		NE¼	19	16	2E					
Haulk, Calvin T.	5	N½ fr SW¼	19	16	2E	63				
Leuteritz Peter M.	6	NW fr ¼	19	16	2E	97	18			
Lange Walter C & Nellie T.	7	E½ side W½ NE¼	19	16	2E	55	50			
Turpin Henry	8	Pt. W½ SE¼	19	16	2E	60				

SECTION No. 19

Congressional Township No. 16, R. 2 E.

SCALE: Forty rods to an inch, or ten rods to a space, Congress Land, which is one mile square for a section.

Number of acres in this section, according to the United States Survey,



Hendricks COUNTY, INDIANA, 1922

Assessor's Plat-Book for Lincoln Township, No. 16

Wm. B. Burford, Blank Book Mfr., Indianapolis.

NAMES OF OWNERS	Number on Plat	DESCRIPTION	Section	Township	Range	Acres	Hundredths	Value of Lands	Value of Improvements	Value of Lands and Improvements
Brown [Lizzie] Moore	1	Pt NE¼ NW¼	20	16	2E	5	20			
		Pt NE¼ NE¼	20	16	2E	2	25			
Brown Horatio	2	Pt E½ NW¼	20	16	2E	59	50			
		Pt W½ NE¼	20	16	2E	11				
		Pt W½ NE¼ ~~N~~E¼	20	16	2E	18	73			
Brown Muratt	3	Pt W½ NW¼	20	16	2E	28	33			
~~Davis Eva S.~~	~~4~~	~~Pt N NW¼~~	~~20~~	~~16~~	~~2E~~	~~4~~	~~94~~			
Fox, Mary	5	Pt E½ NE¼	20	16	2E	5	75			
[illegible]	[illegible]	[illegible]	[illegible]	[illegible]	[illegible]	[illegible]	[illegible]			
Howard, F. G. & Wife	6	Pt SW¼	20	16	2E	120				
	6	SW¼ SE¼ NW¼	20	16	2E	10				
	6	Pt W½ NW¼	20	16	2E	25				
Jones, Jesse	7	W½ SE¼	20	16	2E	80				
	7	Pt E½ SW¼	20	16	2E	39	75			
King, Michael	8	S Pt W½ NE¼	20	16	2E	39				
Kreipke, Roy J.	9	Pt N W¼ NW¼	20	16	2E	5				
McGannon Albert J.	10	Pt E½ NE¼	20	16	2E	6				
McGannon Orlando	11	Pt E½ NE¼	20	16	2E	13				
Marsh Ida	12	E½ SE¼	20	16	2E	80				
	12	Pt E½ NE¼	20	16	2E	9	50			
	12	Pt E½ NE¼	20	16	2E	3				
Moore Lizzie	13	Pt W½ NE¼	20	16	2E	18	27			
Turpin Henderson	14	Pt E½ NE¼	20	16	2E	23				
Ross, L. T. & Mary	4	Pt E½ NE¼	20	16	2E	5	75			
St. Claire, Walter	15	Pt NW¼ NW¼	20	16	2E	23	33			

SECTION No. 20

Congressional Township No. 16, R. 2 E.

SCALE: Forty rods to an inch, or ten rods to a space, Congress Land, which is one mile square for a section.

Number of acres in this section, according to the United States Survey,

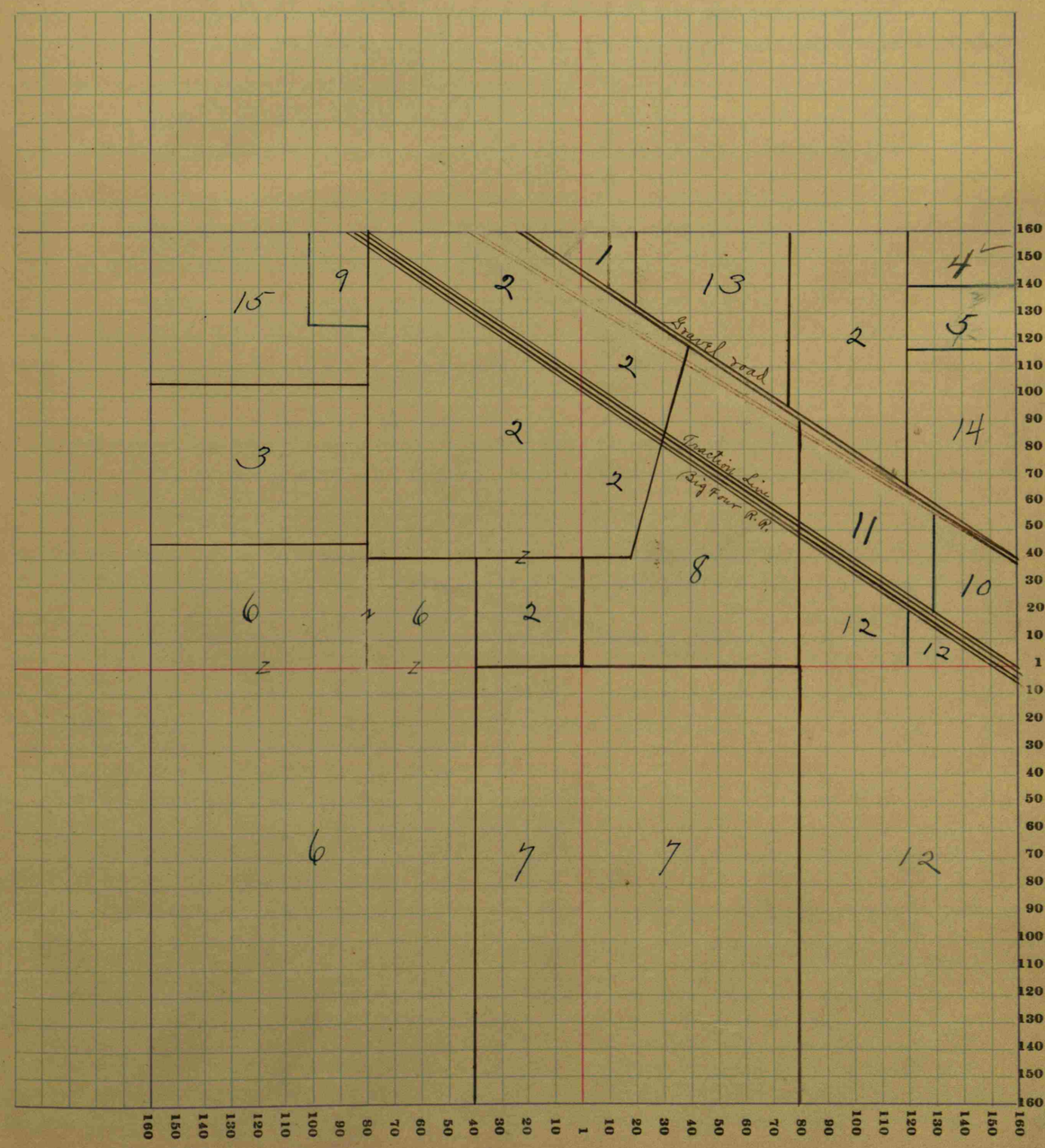

Hendricks COUNTY, INDIANA, 1922

Assessor's Plat-Book for Lincoln Township, No. 16

Wm. B. Burford, Blank Book Mfr., Indianapolis.

NAMES OF OWNERS	Number on Plat	DESCRIPTION	Section	Township	Range	Acres	Hundredths	Value of Lands	Value of Improvements	Value of Lands and Improvements
Baker Hugh J.	1	Pt N.W ¼	29	16	2E	153				
Caldwell Robt. L.	2	W ½ N E ¼	29	16	2E	60				
Cummings Chas A. & wife	3	S ½ S W ¼ N E ¼	29	16	2E	20				
	3	Pt S E ¼ N E ¼	29	16	2E	30	30			
Holt, Louis & Emma	4	Pt. E ½ N E ¼	29	16	2E	49	70			

SECTION No. 29

Congressional Township No. 16, R. 2 E.

SCALE: Forty rods to an inch, or ten rods to a space, Congress Land, which is one mile square for a section.

Number of acres in this section, according to the United States Survey,

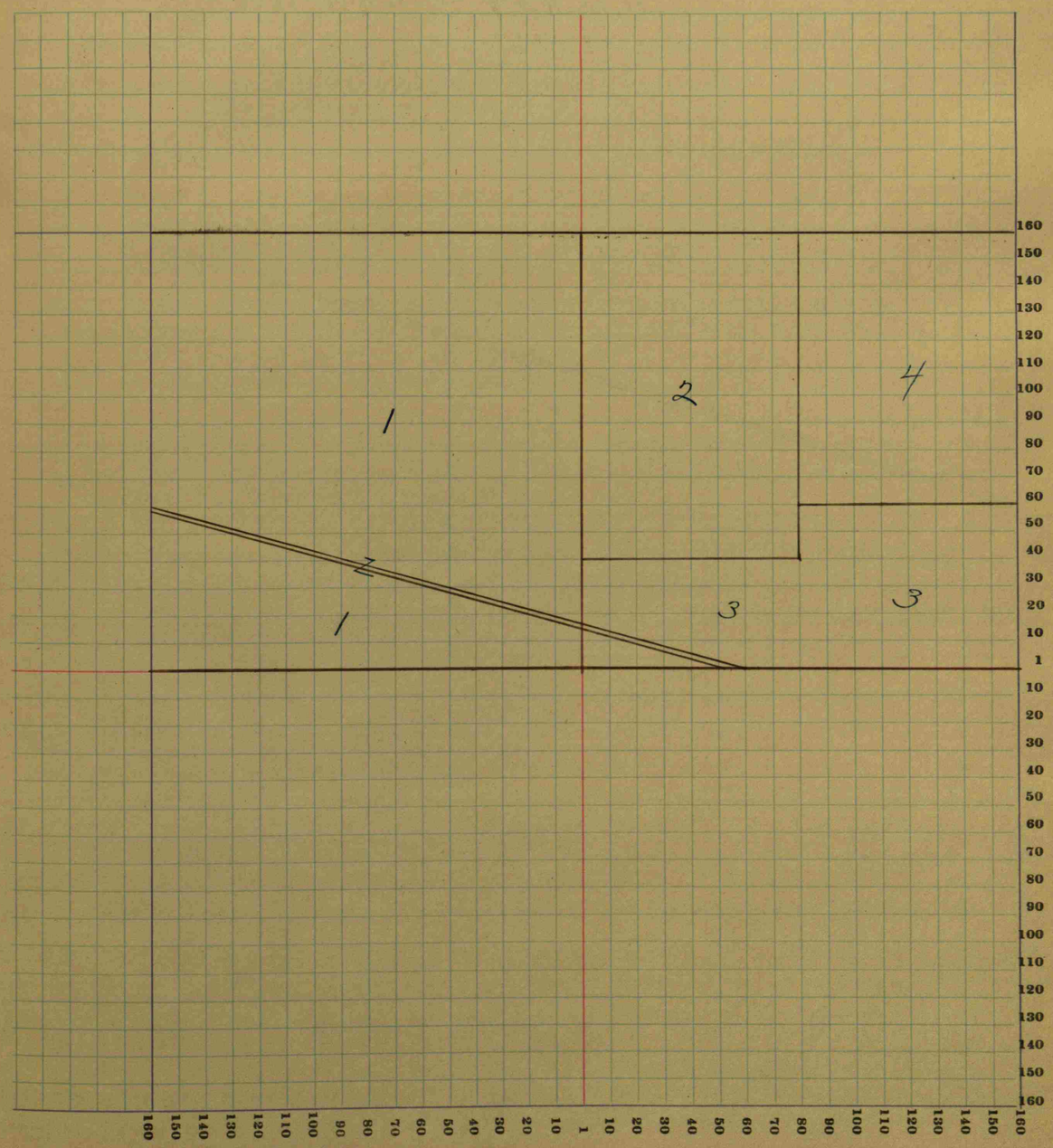

Hendricks COUNTY, INDIANA, 1922

Assessor's Plat-Book for Lincoln Township, No. 16

Wm. B. Burford, Blank Book Mfr., Indianapolis.

NAMES OF OWNERS	Number on Plat	DESCRIPTION	Section	Township	Range	Acres	Hundredths	Value of Lands	Value of Improvements	Value of Lands and Improvements
Cox Annie S.	1	Pt W½ NW¼	30	16	2E	62	06			
Gallagher, Peter	2	Pt NE¼	30	16	2E	43				
Turpin Jacob T.	3	Pt NE¼	30	16	2E	115	50			
		Pt E½ NW¼	30	16	2E	62	06			

SECTION No. 30

Congressional Township No. 16, R. 2 E.

SCALE: Forty rods to an inch, or ten rods to a space, Congress Land, which is one mile square for a section.
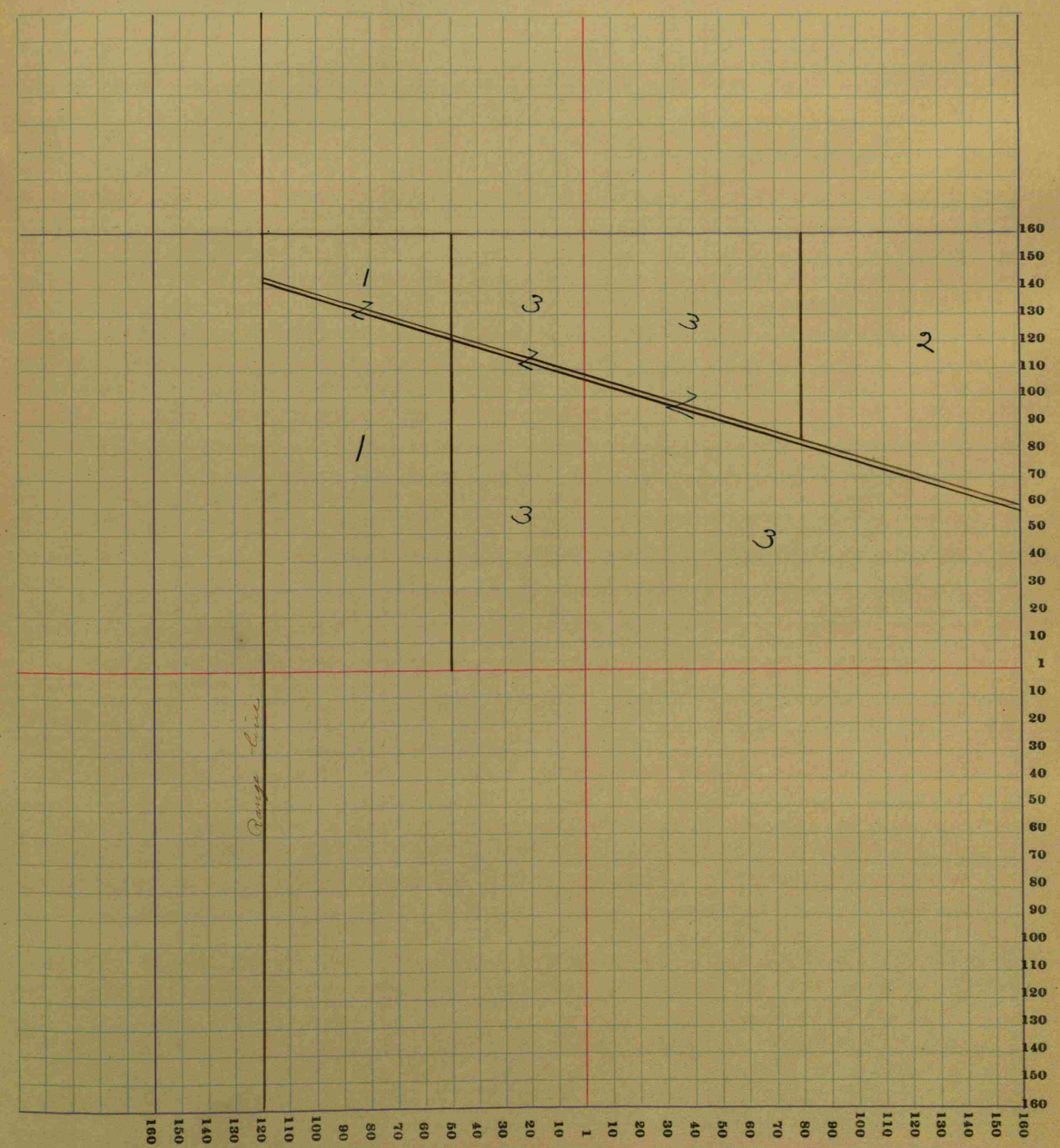
Number of acres in this section, according to the United States Survey,