



10 11 12 13 14 15 16 17 18 19 20 21 22 23 24 25 26 27 28 29 30

**in Mathematics** Harcourt Brace Jovanovich

Township  
Township 15 N  
Range 1 W  
Range 1 E

	6		7		8
7	8	9	10	11	12
13	14	15	16	17	18
19	20	21	22	23	24
25	26	27	28	29	30
31	32	33	34	35	36

37.50  
4.758.00  
37.00  
158.500

062  
002  
084  
000

*[Faint handwritten text, likely bleed-through from the reverse side of the page. The text is mostly illegible due to fading and ink bleed-through.]*

On true line between Secs 24 & 25.  
Set 1/2 section Post at equal dist. from which  
a Beech 14 in. Dr. bears S. 25° W. 19 lks  
a W. Oak 28 in. " " N. 40° E. 15 "

To Section Corner

Between Sections 23 & 24,  
a W. Oak 33 in. Diameter

Set 1/2 section Post from which

a W. Oak 20 in. Dr. bears S. 61° W. 9 lks

a Sugar 12 in. " " N. 61° E. 4 "

a W. Ash 30 in. Diameter

Set Post cor. of Secs 13, 14, 23 & 24 for which

an Ironwood 10 in. Dr. bears N. 15° E. 9 lks

a Sugar 16 in. Dr. " " N. 65° W. 19 "

On Random between Secs 13 & 24.

Set temp. 1/2 section Post

a Brook 6 links wide Co. S. E.

Intersected the East Boundary 16 lks N. of Post

On true line of the same.

Set 1/2 section Post at equal dist. from which

a Beech 12 in. Dr. bears S. 77° E. 18 lks

a W. Oak 14 in. " " N. 60° W. 27 lks

Set 1/2 section Post

North Between Sections 13 & 14

22.00 a Beech 16 in. Diameter

40.00 Set 1/2 section Post from which

a W. Oak 24 in. Dr. bears N. 56° E. 29 lks

a Beech 16 in. " " S. 71° W. 31 lks

60.36 a Sugar 12 in. Diameter

81.00 Set Post cor. of Secs 11, 12, 13 & 14 for which

a Hickory 12 in. Dr. bears N. 53° W. 24 lks

an Ironwood 10 in. " " N. 70° E. 6 lks

East On Random between Secs 12 & 13.

40.00 Set temp. 1/2 section Post.

55.15 a Brook 6 links wide Co. S. E.

78.95 Intersected the East Boundary 185 lks North of Post

West On true line of same.

39.47 Set 1/2 section Post at equal dist. from which

a Beech 18 in. Dr. bears N. 57° W. 6 lks

a Sugar 14 in. " " N. 34° E. 27 lks

To Section corner

North Between Sections 11 & 12

13.21 a Poplar 26 in. Diameter

40.00 Set 1/2 section Post from which

a Beech 2 in. Dr. bears N. 9° W. 45 "

a W. Oak 36 in. " " North 13 lks

Land and Soil & etc. Beech  
ash, hickory, maple, etc.

Small trees  
Large trees

56.03 a W. Oak 20 in. Diameter

80.00 Set Post cor. of Sections 1, 2, 11 & 12 for which

a Sugar 12 in. Dr. bears N. 55° E. 19 lks

a W. Ash 20 in. " " S. 31° W. 11 "

East On Random between Secs 1 & 12

40.00 Set temp. 1/2 section Post.

79.04 Intersected the East Boundary 226 lks N. of Post

West On true line of the same.

39.52 Set 1/2 section Post at equal dist. from which

a W. Ash 10 in. Dr. bears S. 5° W. 33 lks

a W. Oak 36 in. " " N. 15° W. 19 "

79.04 To Section Corner

North Between Sections 1 & 12

26.25 a Sugar 30 in. Diameter

32.77 a Brook 4 links wide Co. South

40.00 Set 1/2 section Post from which

a Beech 20 in. Dr. bears N. 5° W. 18 lks

a W. Oak 14 in. " " S. 11° E. 9 lks

62.00 a Brook 4 links wide Co. S. W.

66.81 a W. Oak 30 in. Diameter

81.66 Intersected the North Boundary 24 lks West of Post.

Set Post at Intersection for which

a Beech 12 in. Dr. bears S. 5° E. 11 lks

a Sugar 12 in. " " S. 5° E. 25 lks

Land and Soil & etc. Beech  
ash, hickory, maple, etc.

North Between Sections 34 & 35

10.00 a Brook 10 links wide Co. West

16.50 a Hickory 20 in. Diameter

40.00 Set 1/2 section Post from which

a Beech 11 in. Dr. bears N. 45° E. 50 lks

a Sugar 10 in. " " S. 41° W. 11 "

73.70 a W. Elm 26 in. Diameter

80.00 Set Post cor. of Sections 26, 27, 34 & 35 for which

a Beech 6 in. Dr. bears S. 39° E. 25 lks

a W. Oak 12 in. " " N. 48° W. 35 lks

East On Random between Secs 26 & 35.

40.00 Set temp. 1/2 section Post.

79.75 Intersected the N. & S. line 25 lks N. of Post.

West On true line of the same.

39.87 Set 1/2 section Post at equal dist. from which

a W. Ash 16 in. Dr. bears N. 14° E. 3 lks

a Beech 10 in. " " S. 77° W. 8 lks

79.75 To Section corner

North Between Sections 26 & 27.

18.30 a W. Oak 16 in. Diameter

26.50 a Brook 10 links wide Co. East

40.00 Set 1/2 section Post from which

a Sugar 26 in. Dr. bears N. 11° E. 24 lks

Small trees  
Large trees

a Sugar 12 in. Dr. bears S. 12° E. 10 links  
 a Beech 16 in. Diameter  
 Set Post cor. to Sec. 22, 23, 26 & 27 from which  
 a White Oak 20 in. Dr. bears N. 57° W. 30 links  
 a Beech 10 in. " " S. 52° E. 15 L.

To Here

On Random between Sec. 23 & 26  
 22.00 to a Spring Branch Co. North  
 40.00 Set temp. gr. section Post  
 11.50 a Brook 75 links wide Co. South  
 9.30 Intersected the N. & S. line 10 links North of Post  
 On true line of same  
 7.90 Set gr. section Post at even dist. from which  
 a Beech 6 in. Dr. bears N. 5° E. 15 links  
 a Sugar 12 in. " " S. 61° E. 57 "

North Between Sections 22 & 23  
 5.00 a Brook 6 links wide course East  
 1.50 a Do. 75 " " " S. E.  
 1.25 a Sparrow 16 in. Diameter  
 0.10 Set gr. section Post from which  
 a R. Walnut 28 in. Dr. bears N. 15° E. 12.5  
 a R. Elm 12 in. " " S. 55° W. 19 L.

Sand level & Plate  
 Beech, Sugar, Ash, Oak & Spruce

Sand level & Plate  
 Beech, Sugar, Ash, Oak & Spruce

Sand level & Plate  
 Beech, Sugar, Ash, Oak & Spruce

54.00 a Brook 75 links wide Co. North  
 74.00 a Hackberry 26 in. Diameter  
 80.00 Set Post cor. to Sec. 14, 15, 22 & 23 from which  
 a Walnut 14 in. Dr. bears N. 15° E. 23 links  
 a Cherry 6 in. " " S. 35° E. 31 "

East On Random between Sec. 14 & 23  
 17.50 a Brook 50 links wide course South  
 40.00 Set temp. gr. section Post  
 80.00 Intersected N. & S. line 10 links North of Post

West On true line of same  
 40.00 Set gr. section Post at even dist. from which  
 a Beech 14 in. Dr. bears N. 16° W. 9 links  
 a Hickory 20 in. " " S. 23° W. 14 "  
 80.00 To Section Corner

North Between Sections 14 & 15  
 18.37 a Sugar 18 in. Diameter  
 21.92 a Brook 75 links wide Co. S. E.  
 22.90 a Do. 75 " " " S. W.  
 35.90 Same 75. " " " S. E.  
 40.00 Set gr. section Post from which  
 a Beech 20 in. Dr. bears S. 41° W. 17 links  
 a Buckeye 16 in. " " N. 55° E. 19 "

Sand level & Plate  
 Beech, Sugar, Ash, Oak & Spruce

Sand level & Plate  
 Beech, Sugar, Ash, Oak & Spruce

51.50 a Brook 10 links wide Co. S. W.  
 78.72 a W. Ash 18 in. Diameter  
 70.00 Set Post cor. of Sec. 10, 11, 14 & 15 from which  
 a Beech 16 in. Dr. bears S. 16° W. 41 links  
 a Poplar 24 in. " " N. 1° E. 14 "

East On Random between Sec. 11 & 14  
 40.00 Set temp. gr. section Post  
 46.70 a Brook 10 links wide Co. S. West  
 79.58 Intersected the N. & S. line 23 links S. of Post

West On true line of same  
 39.79 Set gr. section Post at even dist. from which  
 a Sugar 18 in. Dr. bears S. 43° W. 27 links  
 a Beech 12 in. " " S. 38° E. 29 "  
 79.58 To Section Corner

North Between Sections 10 & 11  
 4.37 a W. Elm 22 in. Diameter  
 14.63 a Brook 20 links wide Co. S. W.  
 35.00 a Do. 60. " " S. W.  
 40.00 Set gr. section Post from which  
 a Buckeye 12 in. Dr. bears N. 74° W. 30 L.  
 a Walnut 20 in. " " N. 5° E. 8 L.  
 50.35 a Brook 60 links wide Co. S. E.  
 51.71 a Beech 12 in. Diameter

Sand level & Plate  
 Beech, Sugar, Ash, Oak & Spruce

Sand level & Plate  
 Beech, Sugar, Ash, Oak & Spruce

Chains  
 80.00 Set Post cor. of Sec. 2, 3, 10 & 11 from which  
 a Beech 22 in. Dr. bears N. 54° W. 19 links  
 a Do. 18 in. " " S. 59° E. 32 "

East On Random between Sec. 2 & 11  
 40.00 Set temp. gr. section Post  
 44.75 a Brook 10 links wide Co. S. W.  
 79.60 Intersected the N. & S. line 44 links South of Post

West On true line of the same  
 39.80 Set gr. section Post at even dist. from which  
 a W. Ash 18 in. Dr. bears N. 35° W. 29 links  
 a Beech 16 in. " " S. 40° E. 13 "  
 79.60 To Section corner

North Between Sections 2 & 3  
 25.05 a Beech 12 in. Diameter  
 29.00 a Brook 4 links wide Co. S. W.  
 40.00 Set gr. section Post from which  
 a Beech 18 in. Dr. bears N. 58° E. 12 L.  
 a Do. 18 in. " " N. 55° W. 19 L.  
 68.34 a Poplar 36 in. Diameter  
 82.71 Intersected the North Boundary 6 links west of Post  
 Set Post at Intersection from which  
 a R. Walnut 32 in. Dr. bears N. 31° E. 19 L.  
 a White Oak 30 in. " " S. 6° E. 31 L.

Sand level & Plate  
 Beech, Sugar, Ash, Oak & Spruce

Sand level & Plate  
 Beech, Sugar, Ash, Oak & Spruce



On Between sections 33 & 34

a Sugar 17 in. Diameter  
Set section Post from which  
a Beech 10 in. Dr. bears S. 83° E. 5 links  
at So. 12 in. " " N. 66° W. 25 "

at Brook 6 links wide Co. East  
Set Post cor. of Sect. 27, 28, 33 & 34 from which  
a Poplar 30 in. Dr. bears West 4 links  
a Beech 12 in. " " S. 66° E. 27 links

On Random between sections 27 & 34  
Set temp. gr. section Post  
Intersected the N. & S. line 8 links North of Post

On true line of same  
Set section Post at even dist. from which  
a Sugar 16 in. Dr. bears S. 81° W. 25 links  
at So. 18 in. " " N. 55° E. 38 "

Between sections 27 & 28  
a Sugar 12 in. Diameter  
a Brook 6 links wide Co. S. E.  
Set section Post from which  
a Beech 15 in. Dr. bears S. 81° E. 28 links

Land the same as last page

Land the same as last page

Land the same as last page

a W. Ash 24 in. Dr. bears W. 30° N. 25 links  
66.10 a Beech 14 in. Diameter  
50.00 Set Post corner of Sect. 21, 22, 27 & 34 from which  
at W. Oak 20 in. Dr. bears S. 12° E. 47 links  
a Beech 9 in. " " S. 31° E. 35 "

East On Random between Sect. 23 & 27  
4.50 a Brook 6 links wide Co. N. E.  
40.00 Set temp. gr. section Post  
11.97 Intersected the N. & S. line - 1/2 way North of Post

West On true line of same  
39.98 Set gr. section Post at even dist. from which  
a Beech 18 in. Dr. bears S. 15° E. 20 links  
a Poplar 18 in. " " N. 28° W. 27 "

To Section Corner  
79.97

North Between sections 21 & 22  
17.00 a Brook 6 links wide Co. East 63  
33.00 at So. 8. " " " East 90  
36.75 a B. Ash 14 in. Diameter 87  
40.00 Set gr. section Post from which  
at W. Oak 20 in. Dr. bears S. 41° E. 16 links  
a Beech 24 in. " " N. 87° W. 10. S.  
63.50 a Beech 24 in. Diameter  
72.00 a Brook 6 links wide Co. East

Land the same as last page

80.00 Set Post Cor. of sections 15, 16, 21 & 22 from which  
a Beech 10 in. Dr. bears W. 23° N. 10. S.  
a So. 9 in. " " N. 50° W. 11. E.

On Random between sections 15 & 22  
40.00 Set temp. gr. section Post  
40.50 a Brook 6 links wide Co. N. E.  
44.00 at So. 6. " " S. E.  
79.96 Intersected the N. & S. line 22 links North of Post

West On true line of same  
39.98 Set gr. section Post at even dist. from which  
a Sugar 10 in. Dr. bears W. 25° E. 21 links  
a Beech 6 in. " " West 15 links  
79.96 To Section Corner

North Between sections 15 & 16  
11.00 a Brook 4 links wide Co. S. E.  
27.00 a Beech 10 in. Diameter  
40.00 Set section Post from which  
a Poplar 30 in. Dr. bears S. 76° W. 24 links  
a Beech 15. " " " N. 41° E. 9. S.  
44.20 a Brook 6 links wide Co. S. E.  
57.07 at So. 5. " " " S. E.  
60.00 at Sugar 12 in. Dr. bears  
80.00 Set Post Cor. of Sect. 9, 10, 15 & 16 from which

Land the same as last page

Land the same as last page

Land the same as last page

a Beech 14 in. Dr. bears N. 33° W. 25. S.  
a So. 4 in. " " S. 55° E. 19 links

East On Random between Sect. 10 & 15  
27.00 a Brook 6 links wide Co. S. E.  
40.00 Set temp. gr. section Post  
63.73 a Brook 60 links wide Co. S. E.  
79.94 Intersected the N. & S. line 28 links North of Post

West On true line of same  
39.97 Set gr. section Post at even dist. from which  
at W. Oak 20 in. Dr. bears N. 10° E. 34. E.  
a Beech 6 in. " " S. 55° E. 5. S.  
79.94 To Section Corner

North Between sections 9 & 10  
30.20 a Brook 3 links wide Co. S. E.  
25.73 a Sugar 22 in. Diameter  
40.00 Set section Post from which  
a Beech 24 in. Dr. bears N. 87° E. 10. S.  
a Sugar 20 in. " " N. 35° W. 25. S.  
53.50 a Brook 3 links wide Co. S. E.  
65.00 at Sugar 20 in. Diameter  
80.00 Set Post Cor. of Sect. 3, 4, 9 & 10 from which  
at W. Ash 20 in. Dr. bears N. 66° W. 10. S.  
a Beech 10 in. " " " N. 41° E. 12. "

Land the same as last page



On the Random between Sec. 3 & 10.  
 1.00 Set temp. gtr. section Post  
 1.75 a Brook 6 links wide co. S.E.  
 1.75 a Do. 3. " " South  
 1.90 Intersected the N. & S. line 24 links North of Post  
 West On true line of Same  
 1.75 Set gtr. section Post at even dist. from which  
 a Sycamore 20 in. Dr. bears N. 20° E. 40 links  
 a Buckeye gum. " " S. 20° W. 19. "  
 1.90 To Section Corner.

Land and timber the same

North Between Sections 3 & 4.  
 2.50 a Sugar 20 in. Diameter  
 3.00 Set gtr. section Post from which  
 a Sugar 30 in. Dr. bears N. 12° W. 12 links  
 a Do. 12 in. " " S. 21° E. 29 "  
 6.50 a Sugar 30 in. Diameter  
 6.50 a Brook 11 links wide co. S.E.  
 7.00 Intersect the North Boundary 40 links East of Post  
 Set Post at Intersection from which  
 a Beech 10 in. Dr. bears West 24 links  
 a Do. 4 in. " " N. 10° W. 24. "

Land and timber the same

March the 17<sup>th</sup> 1821.

North Between Sections 32 & 33.  
 23.00 a W. Ash 26 in. Diameter  
 40.00 Set gtr. section Post from which  
 a W. Ash 7 in. Dr. bears N. 77° E. 6 links  
 a Sugar gum. " " S. 77° W. 6. "  
 56.50 a Brook 61 links wide co. West  
 57.90 a Beech 16 in Diameter  
 80.00 Set Post Corner of Sec. 28, 29, 32 & 33 from which  
 a Sugar 16 in. Dr. bears N. 53° E. 13 links  
 a Do. 8 in. " " S. 71° W. 55. link

Rolling post from Beech. Oak. Sugar. Ash & Sugar.

East On Random between Sec. 28 & 33.  
 40.00 Set temp. gtr. Section Post  
 60.00 a Brook 6 links wide co. South  
 79.25 Intersected N. & S. line 10 links North of Post

West On true line of Same.  
 39.625 Set gtr. section Post at even dist. from which  
 a Sugar 14 in. Dr. bears N. 10° W. 11 links  
 a W. Ash 16 in. " " N. 55° E. 21. "  
 79.25 To Section Corner

North Between Sections 28 & 29. Land corner  
 11.00 a Brook 6 links wide S.W. Title: Ash & Ash  
 15.00 a Sugar 14 in. Diameter Title: Hickory, Oak  
 40.00 Set gtr. section Post from which

a W. Elm 14 in. Dr. bears S. 7° W. 15 links  
 a Sugar 14 in. " " N. 25° E. 17. S.  
 110.05 a Brook 6 links wide co. West.  
 79.00 a Do. 4 " " " West.  
 80.00 Set Post cor. of Sec. 20, 21, 28 & 29 from which  
 an Ironwood 5 in. Dr. bears N. 37° W. 25 links  
 a Sugar 12 in. " " North 35 links

East On Random between Sec. 21 & 28.  
 40.00 Set temp. gtr. section Post.  
 79.00 Intersected the N. & S. line 13 links North of Post.

West On true line of Same  
 39.50 Set gtr. section Post at even dist. from which  
 a Poplar 8 in. Dr. bears S. 25° W. 21 links  
 a Do. 9 in. " " S. 63° E. 7. "  
 79.00 To Section Corner

North Between Sections 20 & 21.  
 22.00 a Brook 5 links wide co. West.  
 25.40 a Sugar 14 in. Diameter  
 40.00 Set gtr. section Post from which  
 a Beech 14 in. Dr. bears N. 70° E. 14 links  
 a Do. 26 in. " " N. 37° W. 17. "  
 74.90 a Poplar 40 in. Diameter  
 80.00 Set Post cor. of Sec. 16, 17, 20 & 21 from which

Land rolling post from Beech. Oak. Sugar. Ash & Sugar.

a Burr Oak 10 in. Dr. bears West 19 links  
 a W. Hickory 7 in. " " S. 88° E. 25. "

East On Random between Sec. 21 & 16  
 110.00 Set temp. gtr. section Post.  
 79.25 Intersected the N. & S. line 12 links South of Post

West On true line of Same  
 39.625 Set gtr. section Post at even dist. from which  
 a Beech 10 in. Dr. bears S. 24° W. 11 links  
 a Do. 18 in. " " S. 18° E. 19. "  
 79.25 To Section Corner

North Between Sections 16 & 17.  
 16.25 a W. Oak 20 in. Diameter  
 40.00 Set gtr. section Post from which  
 a Red Oak 24 in. Dr. bears N. 33° W. 14. S.  
 a Beech 18 in. " " N. 60° E. 19. S.  
 57.37 a W. Ash 24 in. Diameter.  
 80.00 Set Post Cor. of Sec. 8, 9, 16 & 17 from which  
 a Sugar 12 in. Dr. bears N. 55° W. 12 links  
 a W. Ash 7 in. " " S. 43° E. 12. "

East On Random between Sec. 9 & 16  
 40.00 Set temp. gtr. section Post.  
 79.28 Intersected the N. & S. line 10 links North of Post

Land rolling post from Beech. Oak. Sugar. Ash & Sugar.

On true line of same 9+16  
 Let gr. section Post at even dist. fr. which  
 an Ironwood 6 in. Dr. bears S. 68° E. 8 links  
 a Beech 8 in. " " N. 47° W. 24. "

Land and timber  
 same as last entry

North Between Secs. 8+9  
 a Brook 8 links wide Co. S. W.  
 9.05 a W. Ash 36 in. Diameter  
 11.00 Let gr. section Post fr. which  
 Hickory 22 in. Dr. bears S. 11° E. 24 links  
 a Sugar 15 in. " " S. 67° E. 15. "

Land timber same as last entry

Let Post cor. of Secs. 11. 5. 8+9 from which  
 a W. Ash 24 in. Dr. bears S. 82° W. 8 links  
 a Sugar 15 in. " " S. 67° E. 15. "

Land timber same as last entry

On Random between Secs. 4+5  
 Let temp. gr. section Post  
 Intersected the N. S. line 16 links N. of Post

Land timber same as last entry

On true line of same  
 Let gr. section Post at even dist. from which  
 a Beech 9 in. Dr. bears N. E. W. 16 links  
 a Do. 18 in. " " S. 66° E. 27. "

Land timber same as last entry

Chains Links  
 North Between sections 4+5  
 33.43 a W. Ash 36 in. Diameter  
 40.00 Let gr. section Post from which  
 a Sugar 12 in. Dr. bears N. 57° E. 20.72  
 a Do. 9 in. " " N. 3° E. 12. 64  
 63.61 a Poplar 24 in. Diameter  
 82.94 Intersected the North Boundary 39 links East of Post  
 Let Post at intersection from which  
 a Beech 8 in. Dr. bears N. 9° W. 25 links  
 a Do. 12 in. " " S. 7° W. 29. " March 18<sup>th</sup> 1821

Land timber same as last entry

North Between sections 31+32  
 2.00 a Brook 6 links wide Co. West  
 25.00 a Do. 12. " " " S. W.  
 32.75 a Sugar 17 in. Diameter  
 40.00 Let gr. section Post from which  
 a Sugar 12 in. Dr. bears N. 82° W. 11.4  
 a Do. 12 in. " " N. 41° E. 28. 2  
 55.00 a Brook 5 links wide Co. S. W.  
 58.00 a Lynn 28 in. Diameter  
 80.00 Let Post cor. of Secs. 29. 30. 31+32. fr. which  
 a W. Elm 12 in. Dr. bears N. 53° W. 25 links  
 a Beech 20 in. " " N. 7° E. 28. "

Land level 2 Pines, 2 Spruce, 1 Beech, 1 Poplar, 1 Hickory, 1 Sycamore, 1 Spice

East On Random between Secs. 29+30  
 40.00 Let temp. gr. section Post  
 5.00 a Brook 6 links wide Co. S. W.  
 0.00 Intersected the N. S. line 15 links N. of Post

Land level 2 Pines, 2 Beech, 1 Ash, 1 Sugar, 1 Walnut, 1 Poplar, 1 Spice

West On true line of same  
 0.00 Let gr. section Post at even dist. from which  
 a W. Ash 10 in. Dr. bears N. 76° E. 16 links  
 a Do. 9 in. " " S. 80° W. 12. "

Chains Links  
 a Beech 20 in. Dr. bears N. 58° E. 6.5  
 a Beech 9 " " " N. 70° W. 26.5  
 63.00 a Sugar 14 in. Diameter  
 76.00 a Brook 25 links wide Co. S. W.  
 80.00 Let Post cor. of Secs. 19. 20. 29+30 from which  
 a Beech 13 in. Dr. bears N. 76° W. 14.5  
 a Do. 6 in. " " S. 21° E. 41. 8

Land level 2 Pines, 1 Beech, 1 Sugar, 1 Ash, 1 Walnut, 1 Hickory, 1 Sycamore

West Between sections 30+31  
 1.10 a Beech 14 in. Diameter  
 34.00 a Brook 20 links wide Co. S. W.  
 40.00 Let gr. section Post from which  
 a Beech 10 in. Dr. bears S. 21° W. 14 links  
 a Do. 10 in. " " S. 18° E. 26. "

Land and timber  
 they were as before described

Intersected the West Boundary 19 links South of Post  
 Let Post cor. of Secs. 30+31 from which  
 a Burr Oak 16 in. Dr. bears N. 2° W. 10 links  
 a W. Oak 18 in. " " S. 6° E. 19. "

East On Random between Secs. 20+29  
 3.00 a Brook 25 links wide Co. S. W.  
 40.00 Let temp. gr. section Post  
 79.80 Intersected the N. S. line 5 links N. of Post  
 West On true line of same Secs.  
 39.90 Let gr. section Post from which  
 a Beech 20 in. Dr. bears S. 23° E. 19. 8  
 a Sugar 9 in. " " N. 33° W. 10. 8  
 79.80 To section corner

Land level 2 Pines, 1 Beech, 1 Sugar, 1 Ash, 1 Walnut, 1 Hickory, 1 Sycamore

West Between sections 19+30  
 19.64 a B. Walnut 22 in. Diameter  
 40.00 Let gr. section Post from which  
 a Beech 16 in. Dr. bears S. 40° W. 44. 8  
 a B. Ash 6 in. " " N. 32° E. 24. "

Land level 2 Pines, 1 Beech, 1 Sugar, 1 Ash, 1 Walnut, 1 Hickory, 1 Sycamore

North Between sections 29+30  
 0.00 a Brook 10 links wide Co. West  
 0.00 a W. Ash 13 in. Diameter  
 0.00 Let gr. section Post from which

60.64 a Brook 8 links wide Co. S. W.  
 63.00 Intersected the West Boundary 128 links South of Post

Get Post at Intersection from which  
an Ironwood 10 in. Dr. bears S. 36. E. 17.5  
a Blue Ash 8 in. " " N. 29. W. 27.5

North Between Sections 19 & 20  
6.02 at Sugar 10 in. Diameter

North 2.00 Get qtr. section Post from which  
at Sugar 10 in. Dr. bears S. 12. E. 24.5  
at Do. 8 in. " " N. 57. W. 19.5

3.00 at W. Oak 30 in. Diameter  
a Brook 6 links wide co. S. W.  
at Do. 6 " " " S. E.

2.00 Get Post Cor. to Sect 17, 18, 19 & 20 from which  
a R. Elm 3 in. Dr. bears N. 89. W. 15 Links  
a B. Ash 6 in. " " S. 2. E. 15. "

West On Random between Sect. 17 & 20.  
6.00 a Brook 8 links wide co. S. W.

2.00 at Do. 4 in. " " " S. W.  
Get temp. qtr. section Post  
Intersected the N. S. line 8 links North of Post.

West On true line of the same  
2.00 Get qtr. section Post at even dist. from which  
a B. Walnut 30 in. Dr. bears S. 52. E. 13 Links  
at Sugar 8 in. " " N. 53. W. 4. "

Section Corner

West Between Sections 18 & 19  
3.45 a Brook 7 links wide co. S. W.  
16.31 at W. Ash 24 in. Diameter

40.00 Get qtr. section Post from which  
a Beech 21 in. Dr. bears S. 33. W. 30.5  
and made Cor. of qtr. sec. on a W. Oak 30 in. Diameter

63.00 Intersected west Boundary 86 Links South of Post &  
Get Post at Intersection from which  
a Sugar 20 in. Dr. bears S. 11. E. 32.5 Links  
a Beech 10 in. " " N. 15. E. 28. "

North Between Sections 17 & 18  
25.69 a Burr Oak 36 in. Diameter

40.00 Get qtr. section Post from which  
a B. Walnut 36 in. Dr. bears S. 81. W. 21 Links  
a Beech 12 in. Dr. " " S. 81. E. 27. "

63.49 at W. Ash 30 in. Diameter  
80.00 Get Post Cor. of Sect. 7, 8, 17 & 18 from which  
a Beech 20 in. Dr. bears West 70 Links  
at Sugar 24 in. " " N. 64. E. 23. "

East On Random between Sect. 8 & 9  
40.00 Get temp. qtr. section Post

82.70 a Brook 3 links wide co. S. W.  
79.68 Intersected the N. S. line 18 links North of Post

Small and timber the same  
Small timber same as last mile

Land rolling, timber same  
Land rolling, timber same  
Land rolling, timber same  
Land rolling, timber same

Post On true line of same Sect. 8 & 17.  
9.84 Get qtr. sec. Post at even dist. from which  
a W. Walnut 10 in. Dr. bears S. 19. W. 19 Links  
a Beech 10 in. " " S. 40. E. 36. "

9.68 To Section Corner

West Between Sections 7 & 18  
1.60 a Brook 16 links wide co. S. W.  
1.96 a Beech 24 in. Diameter

1.35 a Brook 8 links wide co. South  
2.00 Get qtr. section Post from which  
a Beech 20 in. Dr. bears S. 33. E. 25.5 Links  
at Do. 18 in. " " S. 43. E. 16. "

1.35 a Beech 24 in. Diameter  
2.90 Intersected the West Boundary 18 Links South of Post  
Get Post at Intersection from which

a Beech 24 in. Dr. bears N. 64. E. 19.5 Links  
at Do. 18 in. " " S. 66. W. 24. "

North Between Sections 7 & 8  
1.02 a Brook 6 links wide co. S. W.  
1.40 at Sugar 14 in. Diameter

10.00 Get qtr. section Post from which  
a Beech 6 in. Dr. bears N. 25. W. 6 Links  
at Sugar 22 in. " " S. 25. E. 30. "

1.00 a Brook 16 in. Diameter

Land rolling, timber same  
Land rolling, timber same  
Land rolling, timber same  
Land rolling, timber same

80.00 Get Post Cor. of Sect. 5, 6, 7 & 8, from which  
a Beech 9 in. Dr. bears N. 57. E. 26 Links  
a Do. 12 in. " " S. 52. W. 27. "

East On Random between Sect. 5 & 8  
40.00 Get temp. qtr. section Post

70.20 a Brook 8 links wide co. S. W.  
79.64 Intersected N. S. line 8 links North of Post.

West On true line of the same  
39.82 Get qtr. section Post at even dist. from which  
a Beech 19 in. Dr. bears N. 8. E. 20 Links  
a W. Oak 36 in. " " S. 87. W. 28. "

79.64 To Section Corner

West Between Sections 6 & 7  
17.10 a Beech 30 in. Diameter

40.00 Get qtr. section Post from which  
at Sugar 10 in. Dr. bears S. 62. W. 32 Links  
at Do. 8 in. " " N. 52. E. 25. "

62.64 Intersected the West Boundary 22 Links N. of Post.  
Get Post at Intersection from which

at Sugar 18 in. Dr. bears S. 33. E. 21 Links  
an Ironwood 6 in. Diameter S. 24. W. 35. "

Land rolling, timber same  
Land rolling, timber same





North Between Sections 5 & 6.

4.40 at Sugar 28 in Diameter

4.50 Set pt. section Post from which

a Beech 10 in. In bears N. 15° E. 27 1/2

at Do. 16 in. " " S. 27° W. 21 "

4.50 a Beech 12 in. Diameter

Intersected the North Boundary 34 links East of Post

at Set Post at Intersection from which

a Redd sh 9 in. In bears N. 23° E. 23 Links

at Do. 10 in. " " S. 33° W. 10 "

March 20<sup>th</sup> 1821

Surveyed by

Stephen Collett D.S.

Sand rolling  
specimens  
as in last table




4 119 / 475

200

4 328 / 9.20 ch.

4 31376 / 9.89

Section 15 North Range N. 1 West.



Owners names & Co.	Witnesses	Dr.	Bearings	lin. dist
The N. 1/2 mile Post	a Red Elm	10	N. 26. E	30
a good Stone 18 + 12	1 a B. Oak	12	N. 80. W	18
Thence S. 88. P. + 14 lin	a Hickory	12	S. 18. W	13 1/2
a Flat Stone 14 + 10	1 a Beech	14	N. 85. W	23 1/2
Thence East about	132 Poles			
where is a good Stone 15 + 18	1 a B. Walnut	2	S. 20. E	23 1/2

Book C. p. 27

Owners names & Co.	Witnesses	Dr.	Bearings	lin. dist
Blanton				
a Stone 10 + 15	1 a Beech	16	S. 41. E	75
Center of S. E. 1/4	a Walnut	33	N. 4. W	114 1/2
a Stone 18 + 12	1 a Beech	10	N. 60. W	186
30 Poles West at 2 1/2	a Beech	15	S. 20. E	73
from C. mile Post	1 a Hickory	18	N. 75. E	86. a Stone
Thence North to				
corner formerly made				
by one on the line West of				
1 a Walnut	3	N. 7. W	62 1/2	
1 a Hickory	3	S. 4. E	74	

Book C. p. 60

Owners names & Co.	Witnesses	Dr.	Bearings	lin. dist
Ed. Clark				
Beginning at the center				
with Section bearing				
1/4 on N. side, a Stone				
24 by 12				
Thence S. with Sec.				
Center of the Plant				
Road, a Stone 11 + 10; Thence West				
at the top				

Owners names & Co.	Witnesses	Dr.	Bearings	lin. dist
James W. Green				
1 S. E. corner	1 a B. Oak	36	N. 66. W	50

Book B. p. 21

Owners names & Co.	Witnesses	Dr.	Bearings	lin. dist
James W. Green				
1 S. E. corner	1 a Swamp Oak	12	N. 81. E	6
a Stone 15 + 12	1 a Burr Oak	30	N. 66. W	50
1/4 on S. side, a Stone				
24 by 12				
Thence S. with Sec.				
Center of the Plant				
Road, a Stone 11 + 10; Thence West				
at the top				

Owners names & Co.	Witnesses	Dr.	Bearings	lin. dist
with Road center	80 Poles + 8 links			114
to Thence North with				
the line dividing the section				
139 through center	132 Poles + 8 links			to the Beginning
Estimated to Contain				6 1/2 Acres
a Stone, Part of the				
section center; Thence				
the Sec. 5 1/2 Poles +				
11 links				
where is a Stone				
11 by 6				
Thence West with				
the W. line of the (80)				
Stone 14 by 12				
Thence N. with said				
line 5 1/2 poles + 140 links to				
a Beech 12				
N. 87. W				
11 1/4				
center N. of said Stone 16 1/2				
11 + 1/2 on road 4				
N. 78. E				
12 1/4				
Thence East with the				
dividing line of the Sec. 5 1/2				
1 Poles + 22 links:				
Estimated to contain 2 1/2				
Acres				

Book C. p. 116

Owners names & Co.	Witnesses	Dr.	Bearings	lin. dist
Daniel Hamilton				
also Beginning at 1/2 mile Post				
+ 16 flat, tapering at both ends				
bearing 27 Poles + 10 links (Stone)				
Road; Thence N. with said Road				
to the W. line of the 80. a Stone:				
line 23 Poles + 11 links to the S. W				
sec. line; Thence E with said				
line with said				
line of the 80. also				
at the top				

Owners names & Co.	Witnesses	Dr.	Bearings	lin. dist
line 80 Poles + 14 links				
to the Beginning; Estimated to				
Contain 12 1/2 Acres				
8 Poles.				
Feb. 2 <sup>nd</sup> 1854				
Book C. p. 117				
corner 28 Poles + 22 links				
North of Section center				
a Stone 10 + 16				
1 a B. Oak	8	S. 11. E		111
1 a Sugar	16	N. 67 1/2. E		84

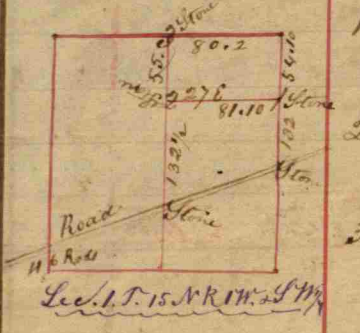
Book C. p. 116

Owners names & Co.	Witnesses	Dr.	Bearings	lin. dist
The 1/2 mile				
a Stone 16 + 8				
1 a B. Oak	24	S. 42. W		55
1 a B. Walnut	10	N. 85. E		71

Book C. p. 231

Owners names & Co.	Witnesses	Dr.	Bearings	lin. dist
1 a B. Oak	10	N. 2. E		132
1 a Walnut	4	S. 22 1/4. E		22
2 a B. Oak	16	N. 25. E		86
1 a Cherry	12	N. 63 1/2. W		127 1/2
3 a Beech	12	N. 87. W		11 1/4
1 a Ironwood	4	N. 78 1/2. E		12 1/4
11 a B. Oak	26	N. 5. E		211

Book C. p. 258

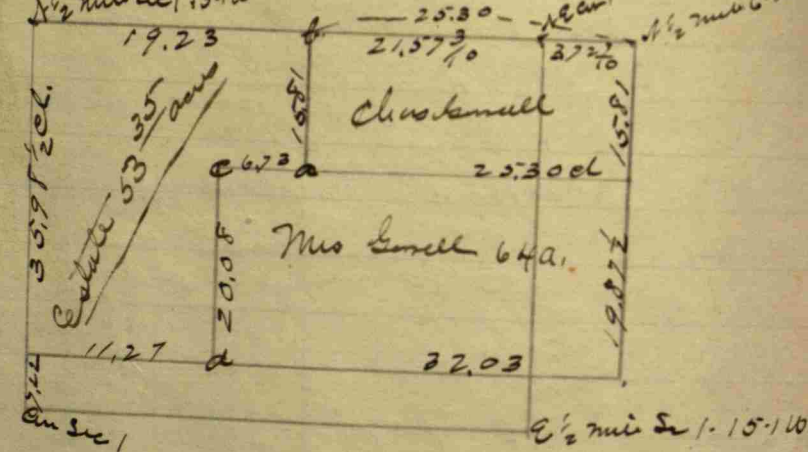


Section 1 T13 North, Range N:1 West, continued

Owners names, Cor. Witnesses, D. Bearings, Links

Survey for Chas. Cornell  
 Began at N.E. cor. Sec. Thence West 8.92 <sup>3</sup>/<sub>10</sub> ch. to  
 Stone 8x10x14 Stone N. 44 <sup>1</sup>/<sub>2</sub> W. 21 feet,  
 Do S. 44 <sup>1</sup>/<sub>2</sub> E. 21 "  
 B. Walnut 15 N. 28 <sup>3</sup>/<sub>4</sub> W. 52 "  
 Thence South 15.81 ch. to a  
 Stone 9x15x30 Stone East 26 "  
 Do South 26 "  
 Thence East 12.65 ch. to a stone on the E. line of the  
 N.W. <sup>1</sup>/<sub>4</sub> of Sec. 6 T. 15 N. R. 1 E. Thence North 15.81 ch.  
 to N.W. <sup>1</sup>/<sub>2</sub> mile of Sec. 6 Thence West 3.72 <sup>7</sup>/<sub>10</sub> ch. to the  
 beginning = 20 Acres.  
 Nov. 12/96. J. W. Trotter, Surveyor & Hendricks Co.

Cornell Partition, Jan 1-1904




- (a.) Stone 12x20x16  
 Stone East 21 <sup>3</sup>/<sub>4</sub> L.
- (b.) No Stone found at corner  
 Stone within South 18 Feet.
- (c.) Stone 6x9x17  
 Stone South 24 <sup>1</sup>/<sub>2</sub> Links
- (d.) Stone 4x10x18  
 Stone East 28 Links  
 W. J. Franklin & Co.

27  
 6  
 14



Section 2 T13 North, Range 11 West. Owners names, Co. Witnesses, Dr. Bearings, link dist.



Co.	Witnesses	Dr.	Bearings	link dist.
N 1/2 mile Stone 12+16				
Center North of Center	2	a Hickory 18	N. 57° W	29
a Stone 10+16		1 a B. Oak 40	S. 81° W	93
Center of Section	3	1 a B. Oak 24	S. 39° W	46
a Stone 16+20		3 a Beech 20	S. 74° E	12
S. W. corner of section	4	1 a Ditto 16	N. 74° W	10
Center W. of N. W. 1/4	5	4 a Stone 10+20		
a Stone 10+16		5 a Beech 18	N. 36 1/2° E	35
		1 a B. Walnut 24	S. 41 1/2° E	140

Book C. p 190

44 Rods East of the North west corner of Sec. Stone 10x12x6  
Witness

a Beech	15	S 30 1/4 W	79
do	16	S 64 1/2 E	121

44 Rods East of the centre west of the North west 1/4  
an apple tree

18	S 20 W	68
do	N 40 E	67 1/2

Center S of S E 1/4 then 20 rods 16 Links North  
a Stone 12x10x6  
a Locust 17 S 64 1/2 W 80 3/4

Co.	Witnesses	Dr.	Bearings	link dist.
SE Pole West of the	a Beech	24	S. 14 1/2° E	51 1/2
East 1/2 mile Post	1 a Hornbeam	6	S. 17° W	46
Center S. of S. E 1/4	an Apple tree	10	N. 31° W	84
Thence N. 20 p. 1/2 mile	a Stump	30	West	3
on E. 20 1/2 poles	Thence West (I think)	31 poles		
along the Plank	Road.			


Book C. p 58

Owners names, Co. Witnesses, Dr. Bearings, links

Ensuring Seed  
 Thence West 13, 7.6  
 Thence S 75 3/4 West 4, 33 1/2 links  
 Thence South 4, 63 1/2 links to the S 1/2 mile



Section 13, North Range West. Owners names & Co. Witnesses Dr. Bearings Links



S. J. Hadley & H. Joad a lot surveyed for (Sec. 4) Beginning at the on the West line with the line 110 Poles Thence N. 8 1/2° E. along to the line of Town. Beginning: 10 1/2 Poles

Frank Crawford a Survey for Center West of Center Beginning 14 3/4 Chains where

Witnesses Dr. Bearings Links 1 a Beech 5 S. 20 1/2° E 29 1 an Elm 18 S. 69° W 30 1/2 Thence S. 3° E. along 6. for variations. 4 Chains + 36 links to the Common bank of the Creek. Book B. p 23

Dr. Platt The W 1/2 of the S. E 1/4 2 a White stump 20 S. 26° W 46 1 Apple tree 1 1/2 N. 53° W 68 3 a Beech 12 South 24 1 Sugar 24 S. 52 1/2° W 52 Book B. p 23

Thence S. 43° W. 5-12 Chains; Thence S. 45° 26' W. 3. 7/8 Chains; Thence South 76 links; Thence N. 87 1/2° E. along the North line of the R. Road 4. 80 Chains; Thence North 7. 13 Chains to the Beginning acres, more or less. Book C. p 159

Survey for Martha a Alley Stone N.E. corner Crawford's R. Addition to Danville 10 x 12 x 12 Stone North 96 feet. July 1899 H. F. Proulx

Owners names & Co. Witnesses Dr. Bearings Links

All persons any interested had ten days notice was made 3 Relocated by Running and lines from every way an Elm 11 S. 2 1/2° W 202 16 S. 32° E 398 a B. Walnut 24 S. 68° E 73 1 Hackberry 16 N. 4 1/2° E 60 a B. Walnut 16 S. 63 1/2° E 191 house in which Jesse Cummings now lives N. 75° W 162 Relocated by running and line is 23 links longer than office; & divided accordingly 16 S. 13 1/2° E 203 found by Running thru the 1 Beech 10 S. 29 1/2° E 109 12 S. 29 1/2° W 128 a B. Walnut 16 S. 32° W 23 a Lynn 16 S. 25 1/2° W 30 1 Apple tree 10 S. 89° E 10 1/2 1 Beech 11 N. 9 1/2° W 57 1/2 1 Elm 16 S. 43 1/2° W 67

Owners names & Co. Witnesses Dr. Bearings Links S. W. Cor. of same tract the S. d. + N. E. Central Rail Road


Gorham Road a Survey for part thereof by order of County Commission line running from the center to the center of center of the Section 17; 5 feet 125 feet, making with angle of 65° 55'. Thence corner an angle of 112° 53'. Thence 316 feet making with last mentioned Thence on a double line direct to 8 1/2 mile Post

Sec 3 + 10. Common said Sections; Thence of Indianapolis State Thence 16 1/2° W. 17 poles + 11 links to the line of Section 3; Thence Beginning

West from 8 1/2 mi 47 1/2 Rods, a stone a Buckeye 6 + 27 1/2 118 1/2 Thence S. 25 1/2° R - a B. Walnut 10 - 5 1/2 8 4 West 3 1/2 R - a sycamore S 25° W - 4 stone (8 x 12) 12 South 49 1/2 R - a B. Walnut S 75° E (1 Stone 12 x 16) 148 by agreement of Estep & Wishard

Thence S. 139 1/2° R - a Sugar holt on line 127 S 95° Stone S 10 x 12 Also Elm 6 S 56° E - 4 1/2 R. South 55 1/2 R - net by needle 26 1/2 R to cent of Road - 85 1/2 " 12 1/2 R; Thence S 57 1/2° E 43 R R.

Sections 3 & 10 T15 North, Range 1 West.



Bacon & Hurry for Lot No. 1 conveyed to C. C. Nare. A part of the E 1/4 of N 1/4 of Section 3 and a part of the E 1/4 of the N 1/4 of Section 10 & described as follows; Beginning in the line dividing the S. E. & S. W. quarters of Sec. 3, 50 feet South of the Indiana & Illinois Central R. Road; Thence South on said dividing line 19.22 Chains; Thence N. 80 1/2° W. 20.28 Chains to the East line of the Town of Danville; Thence North on said East line 15.07 Chains to the South line of the R. Road; Thence N. 87 1/2° E. 3.10 1/2 Chains; Thence S. 85° 29' E

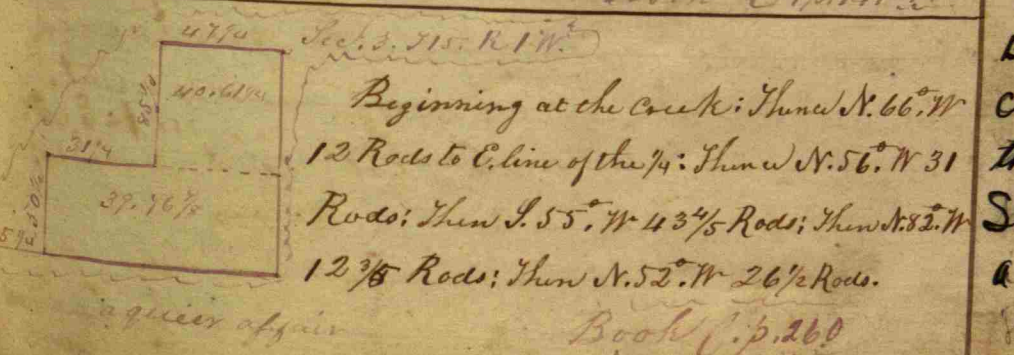
6.10 1/2 Chains; Thence N. 87 1/2° E. 7.57 1/2 Chains; Thence N. 57 1/2° E. 1.69 1/2 Chains; Thence N. 87 1/2° E. 1.74 1/2 Chains; to the Beginning; Containing 33.11 acres in Section 3 & .32 of an acre in Sec. 10. making in all thirty three acres & 43 hundredths of an acre; be the same more or less.

Peter S. Kennaday, Lot No. 2 Conveyed to; Part in Section 3 & a part in Sec. 10 & described as follows; Beginning in the line dividing the N. E. & the N. W. 1/4 of Sec. 10 30 1/2 Chains N. of the Center of the Section; Thence N. on S. D. line 7.65 Chains to the South line of the Plank Road; Thence N. 80 1/2° W. on said South line 15.78 Chains; Thence South 10.09 Chains; Thence S. 79° 10' E. 7 3/4 links; Thence East to the Beginning; Containing .11 of an acre in Sec. 3 & 13.86 acres in Sec. 10. Making in all 13.93 acres; be the same more or less.

Lot No. 3 - A part in Sec. 3 & a part in Sec. 10 & described as follows; Beginning in the line dividing the E 1/4 & W 1/4 of N 1/4 of Sec. 10, 31 1/2 Chains North of the South line of said N. 1/4 where a Beech 16 in. Dr. bears S. 4 1/2° W. on line 66 1/2 links; Thence North on said dividing line 9.96 Chains to S. line of Plank Road; Thence S. 80 1/2° E. 4 1/2 Chains; Thence South 10.09 Chains; Thence N. 79° 10' W. 4 1/2 Chains to the Beginning; Containing 4.34 acres in Sec. 10. & .08 of an acre in Sec. 3; Making in all 4.42 acres; be the same more or less.

Lot No. 4 Begins in the line dividing the N. E. & the N. W. quarters of Sec. 10 Eleven Chains north of the Center of the Section; Thence North on said dividing line 19 1/2 Chains; Thence West 14.86 Chains; Thence N. 79° 10' West 5.23 1/2 Chains where a Beech 16 in. Dr. bears S. 4 1/2° W. on line 66 1/2 links; Thence South 20.50 Chains where a Sycamore 40 in. S. 37 1/2° W. 75 links; Thence East 20 Chains to the Beginning; Containing 39.26 acres, be the same more or less; conveyed to James Burgess.

James Wilson, Lot No. 5, conveyed to - Twenty two acres in the South end of the E 1/4 of the N. 1/4 of Sec. 10 and described as follows - to wit: Beginning at the South East corner of the tract Thence North 11 Chains; Thence West 20 Chains where a Sycamore 40 in. Dr. bears S. 37 1/2° W. 75 links; Thence South 11 Chains where a Beech 12 in. bears N. 64 1/2° E. 56 1/2 links & a Walnut 20 in bears S. 61 1/2° W. 85 1/2 links; Thence East 20 Chains to the Beginning.



Section 3 continued

Being part of 1/4 of S. W. 1/4 of Section 3 T15. R1 W. & East of Sec. line on West Corner of Cox's lot where a Stone 8 + 12 and running South of Ind. & Ill. Central with said N. line; Thence North 24 Rods; the Beginning, containing 4.56 acres.

Beginning 24 R + 7 links North of where the line passing North & South crosses the gravel road through the center of Secs 3 & 10, Thence N 78° - 41 Poles + 19 links a limestone rock, also a limestone rock witness North 83 1/2° E on the line Thence N 81 1/2° E (by old Rod) 2 1/2 Rods - a lime stone rock, & B Walnut witness N 87 1/2° W. 143.

Beginning at a point in the center of the crossing of the gravel road & the line passing N + S through the center of Sections 3 & 10, Thence South 87 1/2° E, 34 R + 3 L. a stone 12 x 16 a stone witness N 8° E, 33 L.

Section 3 T15 North Range N. 1 West Continued

Owner names	Co	Witness	Dr.	Bearings	Links
West from Centre of Section 43	Rods	4	12	links	
a Stone 20x12x12 - in the field	Witnessed by				
a Cottonwood	30	S 87 3/4 W			2762

Thence South 12° East from true Meridian 41 Rods, a good stone 12x12 - distant from the line passing N+S through the centre of Section 34 Rods & 12 links =

The survey being made from the descriptions in Russell's Deed - and all agree witness a small cedar - S 83° W - (the north one of a group) distant 1392 & from the centre of the Cerum Road 100 Links.

For Robinson Russell -  
 Beging 60 Rods West of the centre of Section 3; thence North, allowing  $\frac{1}{2}$  variation <sup>539</sup> Links to west side of Gravel Road; thence S 26° E. to left side of East window in the Loll house & to the line ~~24~~ 24 Rods & 5 Links; thence West with the Line 260 Links Containg  $\frac{73}{100}$  acre more or less

W 1/2 mi Stone, a Beech 20. & 88 1/2 E. 7 1/2 L.

- S.W. cor. of Lot 3 Bl. 1 M. J. Crawford's sub-division. Iron Rod. 20 in long
- S. E. cor. of Lot 3 Bl. 1. same add. Iron Pin. 30 in long with tap on end.
- N. W. cor. Lot 4 Bl. 1 same add. Iron Pin. 20 in. long - part of machine.
- N. E. cor. Lot 4 Bl. 1 same add. Iron Pin 16 in. long part of apple tree.

Horner & Brown  
 Begin. at N.E. cor. of Lot 14 of plat on opposite page  
 Thence N. 2.04 1/2 to S.W. cor. of 5 as by measurement.  
 " S. 6.95 1/2 ch. to Stone 6x8x12 {Sug on 21 N. 84 E 68  
 B. M. 12 N. 44 1/2 E 144  
 " N. 87 1/2 E. 2.05 ch. in Cen. of R. R.  
 " N. 6.81 4/5 ch. to beginning =  $1 \frac{40}{100}$  A.  
 July 2, 1898. J. W. Trotter Co. Sur.



O. B. Kesler et al survey for. 1898.  
 Pt. E 1/2 S. W. 1/4 3-15-1 W. Begin. on N. line in Cen. of Ind. & Ill. R. R. Thence N. 12  $\frac{30}{100}$  ch. to Cen. W. of N.E. 1/4 S.W. 1/4 3-15-1 W. Thence E. 8  $\frac{4}{100}$  ch. to a stone  
 Thence S. 50 links to a stone  
 " S. 35° E. 5  $\frac{25}{100}$  ch. to a stone in the cen. of Danville Pittsboro Road thence S. 32 N. 1  $\frac{46}{100}$  ch. to cen. of Bridge on S. side  
 Thence S. 45 E. 6  $\frac{47 3/4}{100}$  ch. in cen. of White lick creek; thence S. 35 E. 1  $\frac{50}{100}$  ch. " " " " to cen. of said Ind. & Ill. R. R. S. 87 1/2 N. 15  $\frac{28}{100}$  ch. in the center of said R. R. to the place of beginning =  $13 \frac{81}{100}$  acres.  
 J. W. Trotter

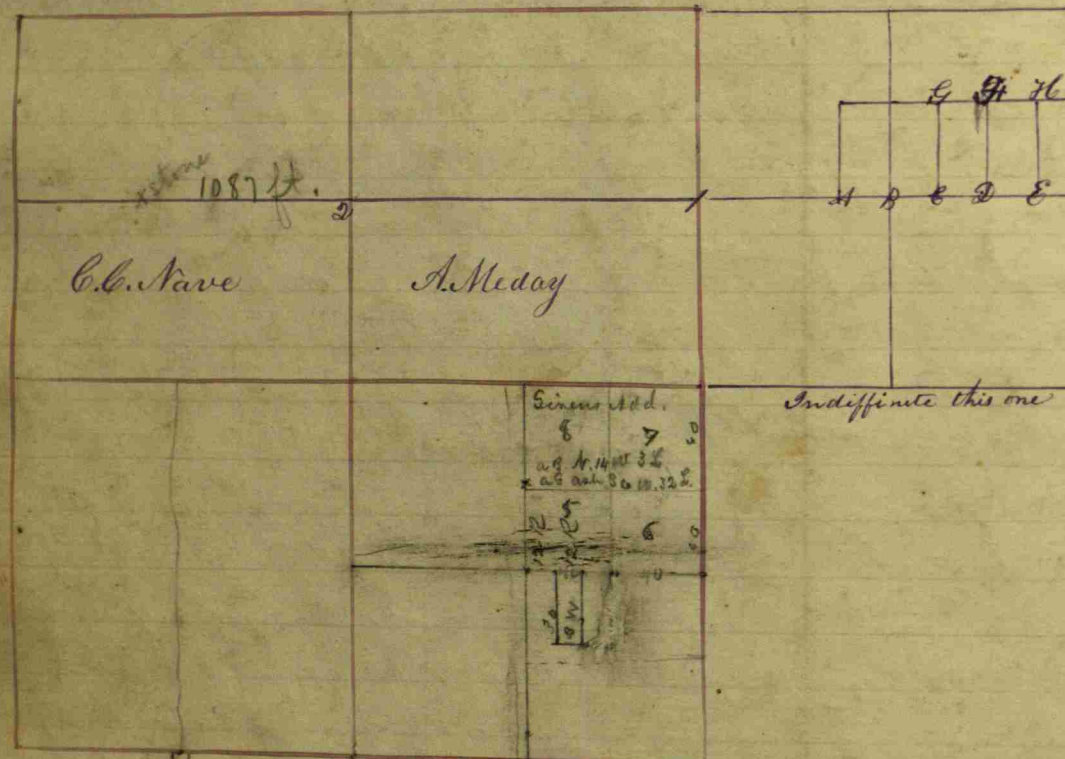
Survey for Oscar Binder  
 Sto 8. 12 1/2 chains South of N 1/2 mile Stone, as stone 15x6x8 in center of road. Wit. N W Cor of East abutment of Bridge 55 1/2 N E " " West " " " " 55 1/2  
 J. W. Figg

Simmon Templin a sur. for Sept. 9-1902  
 Beginning N 1/2 mi of Sec. 3 thence West 4.76 ch. thence S 49 N 8.98 ch; thence S 18 W 17.95 ch; thence S 5 1/2 N 6.36 ch; thence S 12 1/2 E 5 ch; thence S 28 1/4 E 3.44 ch. all of above in cent. of Gr. Road, thence S 5.73 ch; thence E 3.02 ch. to cent. of Gr. Road. thence S 14 E 8.72 1/4 ch; thence S 10 E 6.44 ch. to a stone; thence S 32 N 1.46 ch. to cent. of bridge on South side, thence S 45 E 6.47 ch. in cent. of Creek thence S 35 E 1.50 ch " " " " " " thence N 87 1/2 E in cent. of old R.R. 4.43 1/2 ch. to line dividing sec. 7 & 8. Stone 7x12x16 By N. E. Cor of S 55 1/4 N 36 1/2 E No " 12 N 76 1/2 N 54 1/4 L.  
 Thence N. on line dividing sec in center 41.67 ch. to stone cent. N. of center thence E 19.84 ch to stone cent. N.E. 1/4 thence N. 22.88 ch Stone cent. N. 76 1/4 thence W. 19.76 ch to N 1/2 mi & place of beginning Estimated to cont. 126 + 1/4  
 N. A. Ehrman Dep. Sur. N. Co.  
 Survey Eveninging & Clark Sept. 189.

Survey for Bengal & Venice Deer Park Book

Section 4, Twp North Range N. 1 West.

Quadrant N. 56.33 and E. 114.49.



Witness	Distance	Bearing	Links
A at W. Oak	48	East	101
+ a Beech	12	S. 2° W	35
B a Sugar	20	N. 10° E	70
+ Hickory	24	S. 44° W	79
C a Beech	18	N. 62° W	186 1/2
+ a Walnut	30	N. 1° E	249
D a Walnut	10	S. 11 1/2° W	57 1/2
+ an ash	...	North E	56
E a Locus	7	N. 7° W	206 1/2
+ a Sugar	22	S. 73 1/2° W	80 1/2
F a Sugar	16	N. 12° E	14 1/2
+ a Ditto	14	S. 88° E	26 1/2
G a Walnut	2	S. 9° E	24
+ a Willow	2	S. 72° E	42
H a Beech	15	N. 51° E	5
+ a Ditto	12	S. 51° W	44

Witness names & Co. Witnesses & Bearings Links  
 Beginning at the S. E. corner of the North fractional half of the West 65 poles + 22 links and a Walnut 20. N. 82° W 80  
 W. Oak stump 36 S. 60° E 52  
 a Stump 36 S. 32° E 82  
 + a Ditto 30 N. 40 1/2° W 77  
 a Oak Stump Corner  
 + a W. Oak 28 N. 10° W 60

Witness	Distance	Bearing	Links
Alexander Meday	The Sp of N. E 1/4		
+ N. E corner	1 a Sugar	15 S. 54° W	34
	+ a Ditto	17 East	56
		Book B. p. 24	
C. C. Nave	The Sp of the N. W 1/4		
+ N. E corner	2 a Beech	20 S. 21° W	17
	+ a Dogwood	6 N. 47° E	24
		Book B. p. 24	

See also Book C page 40 or Sec 3 this book.

Balance on next page opposite this

Witness names & Co. Witnesses & Bearings Links  
 Danville 10. N of  
 Post N. W corner of  
 called for. Thence  
 north 16 Rods a Post  
 to line N. W corner  
 egg in particular  
 Thence East 12 Rods  
 and S. 40 Rods to a  
 10 Rods. Thence  
 out of this on the other  
 The line on East  
 to North line of the  
 Boulder was promised.  
 Rods to corner, an old  
 Post; the S. E. corner  
 S. W corner of a  
 Thence N. 9° W 14 1/2  
 where  
 Thence East 81 poles +  
 but I believe 83 poles  
 Thence S. 92 poles + 7 links  
 57 acres + 76 poles

Witness names & Co. Witnesses & Bearings Links  
 N. W corner. Beginning at a  
 about 9 or 10 links over the distance  
 East 4 Rods, a Post; Thence  
 Thence West 4 Rods a Post on  
 of the 10 acre lot by agreement of  
 a B. Walnut 10 N. 38° E 42 1/2  
 + a Sugar 16 S. 23° W 26  
 a Beech 16 S. 56° W 28 1/4  
 North line of Town a Post; Thence  
 E 4 Rods; Thence S. 10 Rods;  
 lot 8 Rods E + W + 10 Rods  
 of the 1/2 acre lot runs North to  
 10 acres to a Post where a good  
 to be placed; Thence East 16  
 Post; Thence South 7 Rods to a  
 of the 10 acres was 2 or 3 inches  
 gate Post. Book C. p. 18  
 Thence N. 9° W 14 1/2  
 where  
 Pole. Corner taken by agreement  
 a Beech 12 S. 75° E 19  
 + a Ditto 18 S. 75° W 16  
 15 links to the said to be corner  
 + 5 links to the true corner  
 to the Beginning; containing  
 more or less. Book C. p. 311

See page 151 for drawing of this.

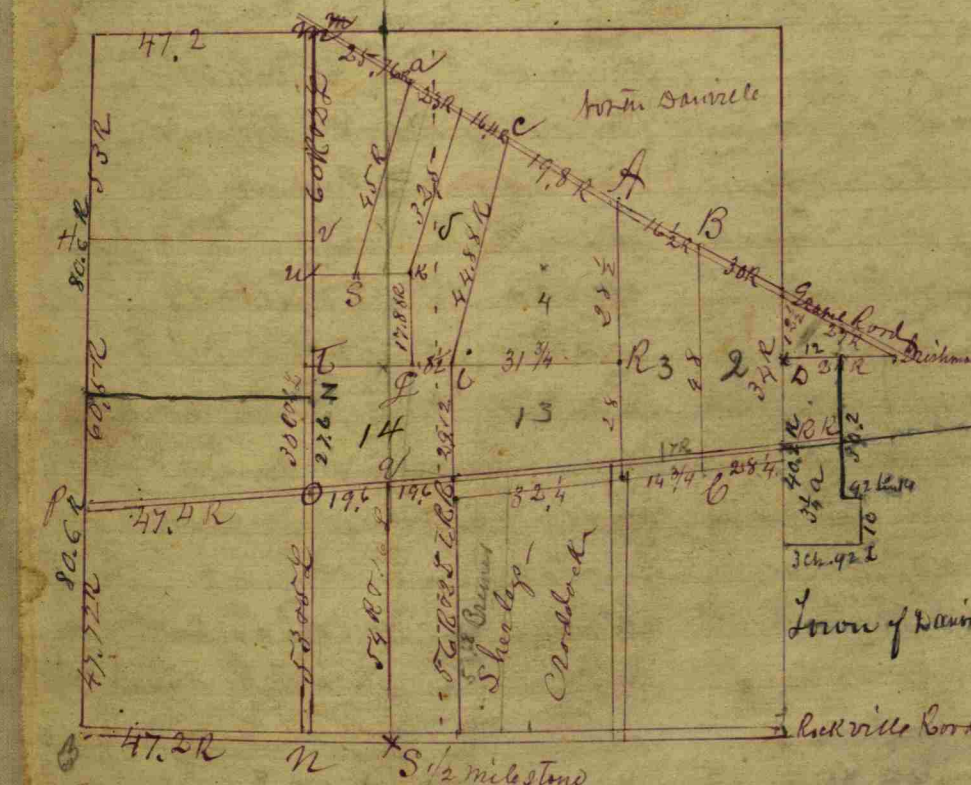
Witness names & Co. Witnesses & Bearings Links  
 Hadley & Kester, a  
 S. E. corner of the N. W of  
 16.47 chains to a Rock  
 Chains to a Rock 16 + 28;  
 where  
 Thence N. 9° W 14 1/2 poles  
 on said line to the N.  
 on the East line of said  
 containing 57 acres +  
 76 poles more or less.  
 Book C. p. 149  
 Hook & King a  
 30 Rods South  
 N. S. E. 1/4. a Stone promised  
 Survey for  
 with section bearing, of Center  
 a Beech 18 N. 30° E 57 1/2  
 Book C. p. 202  
 J. Frankl at  
 Beginning 12 Rods E  
 from my old witness  
 Stones that stood being  
 the notes stated S. 56° W  
 a Small Stone 10 + 9 + 6  
 12 Rods a Stone in West  
 + 12; Thence S. 16 Rods +  
 with R. Road 12 Rods  
 + 17 links to the Beginning; Thence North 5 Rods 6 1/2 links  
 Survey for  
 Beginning at the  
 the N. W 1/4 at a Rock; Thence West  
 10 + 24; Thence N. 37° W 18.92 1/2  
 Thence N. 60 3/4° E 8.50 chs  
 where  
 a W. Oak 36 N. 12° W 59  
 + a Birch 40 S. 63 1/2° W 101  
 to the Township line; Thence East  
 E corner of said tract; Thence South  
 tract to the Beginning;  
 76 poles more or less.  
 Book C. p. 149  
 Survey for  
 N. W of Danville  
 of Center of S. E. 1/4 of Sec. 4 a Stone  
 as set some 20 years ago; the  
 set with a bearing of S. 50° W when  
 as I believe should be  
 set; Thence East with sec. bearing  
 post of the Crawfordville Road, 13 + 16  
 24 links a Stone 9 + 7 + 6; Thence S. 82° W  
 a Stone 8 + 7 + 6; Thence North 17 Rods  
 + 17 links to the Beginning; Thence North 5 Rods 6 1/2 links  
 over on next page



Simon J. Hadley  
Beginning 28 feet  
of the center south of  
thence north 22 rods &  
thence west 28 feet & 3 inches  
to the center of R. Road  
thence west from Beginning  
which is about 18 1/2 rods & 6  
rods & 15 links to Center  
16 rods & 6 links, where is  
East line being 55 rods  
thence S 87 1/4° W 18 R & 19 links  
thence north of Davis along  
thence west 10 1/2 rods to  
of the line & thence  
thence S 81 1/4° W 18 R & 2  
R. Road; thence south  
Book 6 p 310

Owner's name & Co.	Witnesses	Dr.	Bearing	Links
John David & Co.	Craddock		a Stone 16 x 12 x 9; 2 2 Rods 3 1/2 lin. South of the other Stone	
J. 78 1/2 W. and his			South line is 19 R & 1 3/4 lin. & bearing	
Davis' W.			N. W. corner a Stone 20 x 16 x 10;	
thence West 10 1/2 rods is			corner a Stone 14 x 12 x 10;	
thence West Lot is the			a Stone 12 x 12 x 7;	
Center South of Cen. Sec. 14			South 18 1/2 rods;	
a Stone 13 x 15 x 10 (Smooth)			a Sugar 15 S. 5° E 73	
			& a Poplar 40 N. 77° W 48	
			Book 6 p 311	
Danville Block 17			West of the Run; fractional Block	
is 16 x 12 feet East &			West 61 feet 5 1/4 inches;	
West part of the Block			is 8 rods & 1 foot;	
is 65 feet to the Alley; and West			Book 6 p 311	
67 feet 5 1/4 inches;				
Centre of section running E W - 80 R & 9 L =			a Stone 12 x 15	a B Walnut 16 x 8° W 51
40 Rods & 4 Links E of the centre on the North				
of the South East quarter, a good Stone			12 x 15, Witnessed by a stone west on	
the line 20 Rods & 2 links				
20 R & 2 L E of Centre N S E 1/4 a stone			10 x 12	a B Walnut 10 x 83 E 116
60 Rods & 6 L N Centre E N E 1/4 a stone 10 x				
a white walnut 16"				N 62 1/2 93.

For N. J. Rodley & Brothers




For S. J. Hadley & Co.  
Beginning at the centre S. 2° 1/4 Sec. 12 R.  
thence South 30.2 rods; thence East 92 links; thence  
S 10 Rods to the Town line; thence West three chains  
& 92 links to the line, thence N 40.2 rods to the place  
of beginning, Estimated to be 3 1/2 acres

N 24° W 18 L  
See page 120  
See page 120  
See page 121

K. a Beech 36, North 2 1/2 links  
J. a Pin oak 16 " 29 1/2, 18 links  
I. a Poplar 15 South 61 W 34 "  
C. a white oak 24 South 41 W 82 "  
A. a " " " " 2 1/2 W 111 "  
M. a B. Walnut 10 South 82 W 123 "  
N. a white oak 36 N 44 E. 70 "  
O. a white oak 40 N 16 E. 150 "  
Q. a " " " " 15 N 21 E 115 "  
R. a B Walnut 15 N 54 W 45 1/2 "  
T. a Sugar 24 N 50 1/2 W 41 "  
S. a poplar 20 N 4 1/2 W 38 "  
W. a Beech 20 N 83 W 62 "  
V. a Hickory 16 S 80 1/2 E 71 1/2 "  
H. a B Walnut N 41 E 86 "  
P. a Red oak 16 S 30 1/2 E 116 "  
thence N 16 1/2 E, thence a white oak 8 20 1/2, 66 1/2 "  
X. a Cherry 6 N 85 E 72 "  
A. a B Walnut 16 S 12 1/2 E 142 1/2 "  
B. a Sugar 20 S 13 1/2 W 92 1/2 "  
C. a Gum 16 S 76 W 96 L "  
D. Centre S. E. 1/4 a Beech 20 S 35 1/2 E. 83 "  
E. a white oak 14 N 1/2 E. 116 "  
F. a white oak 14 N 1/2 E. 116 "  
G. a white oak 14 N 1/2 E. 116 "  
H. a white oak 14 N 1/2 E. 116 "  
I. a white oak 14 N 1/2 E. 116 "  
J. a white oak 14 N 1/2 E. 116 "  
K. a white oak 14 N 1/2 E. 116 "  
L. a white oak 14 N 1/2 E. 116 "  
M. a white oak 14 N 1/2 E. 116 "  
N. a white oak 14 N 1/2 E. 116 "  
O. a white oak 14 N 1/2 E. 116 "  
P. a white oak 14 N 1/2 E. 116 "  
Q. a white oak 14 N 1/2 E. 116 "  
R. a white oak 14 N 1/2 E. 116 "  
S. a white oak 14 N 1/2 E. 116 "  
T. a white oak 14 N 1/2 E. 116 "  
U. a white oak 14 N 1/2 E. 116 "  
V. a white oak 14 N 1/2 E. 116 "  
W. a white oak 14 N 1/2 E. 116 "  
X. a white oak 14 N 1/2 E. 116 "  
Y. a white oak 14 N 1/2 E. 116 "  
Z. a white oak 14 N 1/2 E. 116 "

See page 120

Section 5, T15 North Range, N1/4 Sec.




Center of Section found by running through the Sec. both ways  
 a S. Oak 8 S. 82 1/2° E 30  
 a sandsh 8 N. 88° W 26  
 Center North of Center of Parties, which corner running up the Section a Stone 12+16  
 which corner is 79 Rods N/4 did not hold out each piece its proportion  
 10 links E of 1/2 mile on S of Sec. 32  
 Center West of Center

Witness	Bearings	Links
George Seiple and N. W. Sec. corner West a Rock 20+24 (This corner is 2 chs notes being wrong). a Rock 12+20 North 1/4 mile a Rock 12+24	Others, a Survey for. a Beech 16 S. 85 1/4° W 173 a Rock 12+24 N. 86° E 24 East of the other corner the field center West of N. 77 1/4 a a Rock 8+10 S. 88° W 24 an Oak 16 S. 84 1/2° E 78 a Walnut 6 S. 44° W 79 a Hickory 12 N. 39° W 60	173 24 24 24 78 79 60
Center West of Center	a W. Oak 20 N. 18° E 228 a B. Walnut 10 N. 46° E 235 Brook Corp. 172	228 235 172
1/2 mile - Stone Corners	B. Walnut 10 N. 51° E 25 1 a Sugar 20 S 33° E 30 2 a Maple 24 S 7° E 130 1/2 3 a B. Walnut 10 S <del>outh</del> 40 1/2 4 Burroak 40 N. 89° W 56 1/2 5 B. Oak 30 N 23° E 91.	25 30 130 1/2 40 1/2 56 1/2 91.

Witnesses  
 George Seiple and  
 N. W. Sec. corner West  
 a Rock 20+24  
 (This corner is 2 chs  
 notes being wrong).  
 a Rock 12+20  
 North 1/4 mile  
 a Rock 12+24  
 Center of Sec. a Rock 12+16

Owners names & Co. Witnesses Dr. Bearings Links  
 J. N. Shirley and Henry Pison survey for.  
 Co. of Sec. 5 relocated by running both ways.  
 Stone 8 1/4 x 20 Ash 14 N. 66° W. 26 1/3  
 Hickory 8 S. 49 1/2° E. 81  
 Oak 8 S. 40° W. 77 1/2  
 J. H. Porter S. H. C. - Albert Snock Wallace Osborn  
 Sworn Chairman.

Section 6 T15 North, Range N. 1 West.



Owner's names &c.	Con.	Witnesses	D. or B.	Bearings	Links
Henson & Howland	a Survey for				
S. W. Cor. of Section Relocated	a Rock	10+12	S. 47 1/2° E	20	
Center S. of the S. E. 1/4	a Rock	10+12	S. 7° E	11.3	on top of
West 1/2 mile Relocated	a Beech	40	S. 45° W	14	
Center of the Section	a Sugar	12	S. 33° E	5 1/2	
Cor. in Sec. line 2.00 chains	West of 1/2 mile Post				
Corner 1.78 chains West of the Sec. Center	a Rock	10+14	S. 67° E	30	
Center N. of S. E. 1/4	a B. Walnut	40	N. 19° W	41	
1/2 mile Post Relocated	a Beech	16	S. 60° W	65	
	a Walnut	6	S. 32° W	70	
	a Oak	5	N. 66° W	64 1/2	
	a Stone	12+13	S. 11° E	34	
	Book C. p			146	



Owner's names &c.	Con.	Witnesses	D. or B.	Bearings	Links
Beginning at the N. E. corner of Section 6: Thence West on Township line 45.90 chains to a Rock	a B. Walnut	16	S. 63 1/2° E	11	
Thence South 43.12 chains to a Rock	a Ditto	6	S. 12° E	53	
Thence East 45.96 chains to the East 1/2 mile Post	a Walnut	1	N. 55° E	26 1/2	
Thence North on the Section line to the Beginning containing 195.98 acres more or less					
					Book C. p 141


E 1/2 mile Stone	9x9x25	B. Walnut	8	N. 12 1/2° E	93 feet
W 1/2 mile Stone	4x9x20	Stone		S. 80 1/2° W	16 feet
110 ft. 5 1/2" N. of Sec. Cen.		Do		S. 1° W	27 1/2 "
Stone 18x24		Stone		S. 88° W	26 "
cen. E. of cen.		Stone		N. 88° E	31 ft.
Stone 8x8x16		Stone		East	19 1/2 feet
32 ft. 4 10" E. of Stone 8 Rd.		N. of the S 1/2 mile			
Stone 8x11x20		Stone		N. 20° W	22 1/2 "

Owner's names &c. Con. Witnesses D. or B. Bearings Links

Survey for Wade, Mills & Sophia Oct 27-04					
Well Master & Mills Chammur					
322 ch W of cur S. S. E. p.	Stone	9x11x6			
Stone				N 1 1/2 W	61 1/2
7.61 ch W of cur N. S. E. p.	Stone	1x15x8			
Stone				West	25
15.85 ch North of No(1)	Stone	18x16x6			
Stone				South	25
4.39 ch West of No(3)	Stone	12x7			
Stone				North on line	25
9.34 1/2 ch East of No(3)	Stone	18x10x10			
Stone				South	25
6.12 1/2 ch E of cur S. S. E. p.	Stone	15x12x10			
Stone				N 22 E	40 1/2

W. F. Franklin S. A.

Section 7 1/2 North Range West. Owners names & Cor. Witnesses Dr. Bearings (in dist)



Center of Section 7  
Consent of Parties:  
South 1/2 mile Post Relocated  
(to wit)  
down; I discovered  
face, but a small hole  
saw clearly the mark  
pulled out a small  
had all decayed) having  
1/2 in. Merit. Oliver  
all clear in the opini  
There was an other Beech  
and distance suited  
where is

Witness	Dr.	Bearings	(in dist)
Relocated, Gregg	Corner taken by		
a Beech 15	S. 6 1/2° W	102	
1 a Ditto 10	N. 39° E	62	
1 1/4 in. by about 3, & in that hole			
of an axe & reaching in my fingers			
dotted piece of wood (as the inside			
on it the aforesaid axe) mark.			
Hadley & Samuel Gadsden were			
on that it was made with an axe			
tree down; by applying the burning			
precisely but no marks perceptible.			
a Hickory 14	S. 54 1/2° E	48 3/4	
a Beech 22	N. 65 1/2° W	39	
a Beech 30	N. 59° E	19	
a Beech 14	N. 36° W	29	
at each of the corners			
Both C. p. 81			
a W. Oak 24	S. 38 3/4° E	216	
1 a Beech 16	N. 38 3/4° E	162	
a W. Oak 12	S. 40 1/2° E	227	
1 a pin Oak 14	N. 20 3/4° W	140 1/2	
Book C. p. 163			

Witness	Dr.	Bearings	(in dist)
Off the end of	A	a Beech 7	N. 88° E 34
the N. W. corner	1 a Ditto 8	S. 10° W	19
N. E. corner	B	a W. Oak 14	South 14
	1 a Beech 10	N. 21° W	20
N. W. corner	C	a Beech 14	S. 25° E 47
	1 a Ditto 10	N. 17° E	52
			Book B. p. 27
Beginning at			
Chains: Thence S 3/4			
North 87 1/2 ch. to the			
Containing 8 1/2 of an acre			




Witnesses Dr. Bearings (in dist)

Witness	Dr.	Bearings	(in dist)
Hadley Estate	a Survey for		
Corner 72 Rods N. Center	a W. Oak 12	S. 1 1/2° W	122
1/4 S. E. 1/4	1 a Sugar 24	N. 51 1/2° W	216
Corner 52 Rods N. of	a W. Oak 18	N. 45° E	116
1/2 mile	a W. Oak 10	S. 27 1/2° W	113 1/2
			Book C. p. 219
A. Centre of Section relocated a stone	10x12		
Beech 12	N. 52° E	86 1/2	
13 1/3 Rods E of SW Cor of Sec - a stone	10x14	Beech 12	N. 18° E 59
40 Rods E of the SW Cor of Sec -	a stone 12x16	Beech 12	North 43 1/2 by middle
3, 3 3/4 ch. S. of N. W. cor. of Sec. 7	Stone 10x15x30		
Thence East 10 ch. to a	Stone 12x12x15	with Stone	N. 53° E, 31 1/5 Links
0 ch. E. of N. W. cor. of sec. 7	Stone 17x20	Stone	S. 32 1/2° W, 37 1/5 "
Thence E. 11.48 3/5 ch. to a stone			
Thence South 13.3 3/13 ch. to a	Stone 10x15	Stone	West 37 1/5 "


Survey for Hamicks et al,  
N. E. Cor. of Sec. 7  
Stone 6x9x15 on top of the original stone  
N. W. cor. Sec. 7  
Stone 9x14x15  
Stone 8x8x10 on top of another stone  
Stone 12x17  
Stone 14x16  
Stone 15x15  
Thence South 20.18 ch. to cen. of D. & G. road  
Stone 8x8x10 on top of another stone  
Stone 10x12  
Thence South 27.06 ch. to cen. of D. & G. road  
Stone 12x17  
N. B. these last two wit. are old ones.

Sept. 1896 J. W. Trotter, S. & C.

- 40  
 Survey for Nichols line April 16-03 -  
 Wm. Hodder & Eugene C. Randall Sur. Ch.  
 1 Stone 8x8x10  
 Stone East on line 22 L.  
 2. Stone 16x9x8  
 Forked apple tree 10 N 71 1/2 E 8 L.  
 3. Stone 8x8x12  
 Run Oak 30 S 65 1/2 W 54 L.  
 4 Stone 16x12x10  
 Stone N 85 3/4 W 22 L.  
 5 Stone 15x17x3 (Flat Stone)  
 Stone N 32 1/4 W 30 L.  
 6. Stone 13x13x8  
 Bush 14 S 39 1/4 W 63 1/2  
 Stone N 32 1/4 W 40 L.  
 W. F. Franklin S. H. C.



Section 8 T. 5 North, Range 1 W. 1 West. Owners names &c. witnesses Dr. Bearings Links



Center of Section 8.	1	a W. Oak 36	S. 15° E	25
a Stone 6+8 tapping		a Sugar 15	N. 36 1/2° E	39
1/2 mile Post on West side of Section		Relocated from		
a Sugar & Beech Stump	2	a Poplar 30	N. 80° E	58 1/2
a Rock 10+12		a Beech 11	N. 45 1/2° W	58
Center on S. of N. W 1/4	3	a B. Walnut 8	N. 35° W	56 1/2
a Stone 10+12		a Ditto 6	N. 86 1/2° E	88 1/2
Center on S. of N. E 1/4	4	a Beech 10	N. 2° W	22
a Rock 14+18		a Birch 20	S. 19° E	41
Center on N. of N. W 1/4	5	a Hickory 18	S. 53° W	74
a Rock 11+15 wedge		a B. Oak 30	S. 35° E	152 1/2
1/2 mile Post on North Stump. Rock 12+15	6	a Birch 8	N. 16° W	181 1/2
		a W. Oak Stump 40	S. 46° W	160



Witnesses Dr. Bearings Links  
 Sec. 8, T. 5 N., R. 1 W.  
 Thence South 105 3/4 Rods  
 Thence South 6 Rods &  
 Still South to Section  
 South East corner  
 Old Mitten Co. edge  
 Center S. of 16 1/4 a Stone  
 The oak on the  
 R Road 6 Rods & 14  
 Rods North of corner

Witnesses Dr. Bearings Links  
 Sec. 8, T. 5 N., R. 1 W.  
 Thence East to corner  
 Thence East to corner, West of Center  
 W. of center a Stone 30+10+9  
 Center of Section 8  
 a Stone 15+15+9  
 This belongs to 9  
 Book C. p. 131  
 Book C. p. 330.

Witnesses Dr. Bearings Links

2. cor. Relocated from remains of a government witness at Pin Oak	20	S 18 W	47 1/2
7 four Rods East of the center North of the West half of the South East quarter			
a stone 20x16x16			
a Beech 16	S 80 W	27 1/2	
50	20 N 85 E	53	
8			
One hundred and forty seven rods South of East corner -			
a stone 20x15x15			
a emau stone 10x8x6	N 70 E	18	

Witnesses Dr. Bearings Links  
 Cur W. cor. relocated by measurement  
 one will set  
 24x16x8  
 Walnut 16 S 89 1/2 E 58  
 Sugar 24 N 60 1/4 W 45

J. T. Hays & Arch McKinley sur. for 5/29-1902 (10 da. notice)  
 Commencing at S. E. cor sec thence N. 16 20 1/2 ch to a  
 Stone 23x17x17 by Hickory 12 S 10 1/2 E 43 1/2 ch thence N 8 1/2 W 65 1/2 ch.  
 to a stone 15x13x9 by Sugar 32 S 84 1/2 E 42 1/2 ch thence  
 N 69 E mile bearing of R.R. (S. E. 1/4) 19 ch. thence S 12 1/2 ch.  
 to place of beginning. W. F. Franklin Sur. S. H. Co.


A. M. Kinley - survey for.  
 Beginning at the 1/2 mile stake; thence East 100 feet;  
 Thence N. 70° E. 39 1/3 rods, Thence North 68 3/10 rods to  
 a stone 8x9x24 wit. by a stone North 25 feet.  
 Thence West 43 1/3 rods to a stone 6x8x22  
 wit. by 2 stones made at the N. 25 feet,  
 Thence South 82 5/10 rods to the place of beginning  
 estimated to contain 20 acres more or less.  
 J. W. Trotter S. H. Co.

Survey for C. Drumm and Mrs. Robbins  
 7.58 1/2 ch. N of 1/2 mile post  
 Stone 20x8x12  
 Poplar 30 ch 75 1/2 E 137 1/2  
 Hickory 12 S 76 E 157 1/2  
 7.58 1/2 ch. North of center S. of N. 1/4.  
 Stone 14x12  
 Walnut ch 8 1/2 N. 34  
 Walnut ch 85 1/2 N. 105  
 W. F. Franklin Sur.

Stone 24x22x8-12.50 ch. S. of cent. Sec.  
 By G. ash 12x19x58 L.  
 Wild cherry 8 S 67 E 11 3/4 L.  
 W. F. Franklin Sur.  
 40.04 ch from S. 1/2 mi. to center Section.

Survey for J. E. Flumpen & C. L. Shannon Nov 27 1851  
5.66 ch. East of center Stone 12x8x7 with Stone S. 4 1/2 E 33 3/4 L  
W. F. Franklin S. H. Co.

Section 9 1/2 Sec. North, Range No. 1 West



Witness names & c.	Witnesses	Bearings	Links
Thence North to the S. line of Danville, where	a Sugar	20 S. 35° W	88 1/2
Thence West 17 1/2 poles	a Sugar	18 S. 13 3/4° E	71
a Stone 10 + 12	a Ditto	18 S. 9 1/2° W	79
		Book C. p. 22	
Sec. 9 on South of Danville	a Buckeye	18 S. 25 1/2° E	67 1/2
between Matlock & King	a Beech	24 S. 19 1/2° W	51 1/2
Corner on N. Town line	a Beech	10 N. 82° W	23
On South of the 13 acres	a Ditto	10 N. 54 1/2° E	58
{ Divided Equal }		Book C. p. 25	

Beginning on South line of Danville at corner between Matlock & Hadley	a Beech	16 S. 35° E	2 1/2
Thence S. 45 Poles 3 1/2	a Ditto	9 N. 50° W	17
Thence N. 7 Poles	a Beech	18 N. 44° W	16
+ 17 1/4 links	a Poplar	40 S. 14° W	20
Thence N. to 15 feet East of a Stone corner made in the Partition of the 60 acres			
		Book C. p. 28	

Hendricks County Agricultural Society (Chain Grounds) Beginning at the S. E. corner of Sec. 9. Thence South	a Hickory	20 N. 15 1/2° E	65 1/2
Sec. line 10 chains Thence E. 8.50 chains	a Sugar	12 N. 42 1/2° W	106 1/2

Balance at top

on next page

Survey for Tratted Down See page 73

Witness names & c.	Witnesses	Bearings	Links
Thence North 10 chains beginning.	Thence West 8.50 chains to the		
center No. of N. 1/2	containing 8 1/2 acres more or less		
good Rock 14	a good Rock: N. W. Cor. of the Sec.		
good Rock	+ 16 South 9. N. 1/2 mile Post		
	Book C. p. 151		
William A. King	to Moses Cavett, a Survey for		
S. E. 1/4 of N. E. 1/4	a Beech	16 N. 50 1/2° E	105
N. Cor. at Stone 8 + 12	a Ditto	18 N. 63° W	85
S. E. Cor. at Stone 8 + 12	a Beech	12 S. 20° E	28
	a Ditto	14 N. 34° W	107
	Book C. p. 183		

Hawkins & Hawkins	Partition by Commissioners		
the N. 1/2 of S. 1/2	the land to be divided		
on Hawkins	Tract Commences at the South		
at corner of N. 1/2	with Oak 36	S. 66° W	25
S. 1/2 Stone 8 + 10	a B. Walnut 12	N. 76° W	75
Thence N. on South	line 40 Rods to center of		
aid N. 1/2 where	a B. Ash 16	N. 21° W	7
and a	G. Ash 8	S. 78° E	20
Stone N. 46 Rods	a B. Walnut 30	S. 14° W	74
Thence E. 40 Rods	a Beech 18	S. 60° E	99
East line +	a Ditto 18	N. 53 1/2° E	127
Thence South 46	Roads to the Beginning, con-		
taining 11 1/2 acres more or less	Book C. p. 184		

Witness names & c.	Witnesses	Bearings	Links
Sec. 9 + 16. Part of E. 1/2 of N. E. 1/4 of Sec. 16 of said E. 1/2 of S. E. 1/4	Thence North 11 Rods to a		
Stone 8 + 15 where	a Beech	16 S. 61° W	66 1/2
	a Ditto	16 N. 38° W	99
Thence East 24 Rods	24 links, a Stone 12 + 14.		
Thence South 5 1/2 Rods	a Stone 10 + 16.		
24 Rods + 24 1/2 links,	Thence North 40 Rods to the		
Beginning: Estima	ted at 8 acres		
	Book C. p. 307		

Witness names & c.	Witnesses	Bearings	Links
Simon J. & Lebe Hadley, Survey for	a		
	is center S. of S. E. 1/4 a Good Rock.		
	b is 108 feet N. of center S. of S. E. 1/4. Stone promised		
	c is 41 Rods E. + 2 Rods 3/4 line N. of 1/2 mile Post		
	Book C. p. 213		

Sec. 9. S. 15 N. R. 1 W.	S. W. corner of Danville, at Stone.		
Moses Cavett	N. E. corner in E. 1/2 of N. E. 1/4		
a Stone well set 20 + 12	18 1/2 Rods East of S. W. cor. of Sec. 9.		
Thence S. 7 1/2 Rods. at Stone 18 + 16 + 9	Witness at Stone 16 + 12 + 9. West		25
Thence West (S. variation)	18 3/4 Rods; a Stone 13 by 6		
S. W. corner a	Stone 20 + 15 + 9.		
S. E. Cor. at Stone 16 + 14 + 8	Witness at Stone	S. 36° W	38
	Book C. p. 216		

See page 143 Crawford's Survey

Section 9 1/2 North Range 1 West. Continued

Corners names, etc.	Witnesses	Bearings	Links
Section 9 1/2 North Range 1 West.			
Beginning at the Center of Sec 9			
to Darnville			
Street on South by Town			
on 106 feet links. Distance is			
65 Rods 11 links			Book p. 317
Haynes & Scarce			
in E. p. of N 1/4			
Road N. S. 5° E 11 1/2			
South of Center			
The line in Center			
North, back 107 links			
Haynes corner			
Thence N. 89° E. 15 Rods			
from N. W. Haynes			
and			
then a corner for			
of the 1/4 stone			
Stone 104 8 x 6			
Haynes East line is			
West on South of			
face ground 167			
North of East p.			

Book p. 322

Corners names, etc.	Witnesses	Bearings	Links
Plate Mill Lot	Other Matlock Mill Lot		
Beginning on East	side of Jefferson Street South		
of Sec 9 in the middle	of the Danville & Cartersburg Grand		
Road: Thence South 22	Rods; Thence S 36 1/2° E 13 3/4 Rods		
Thence North 22 Rods	to the center of the R. Road;		
Thence N. 36 1/2° W 13 1/4	Rods; Book p. 339		

E 1/2 Mile Stake relocated from old  
 Witness Stumps = a Rock 4x4x2  
 a Buck 20 N 80° W 118 L

A cor. Rock located in the center of  
 Street 42 Rods W of the E 1/2 Mile  
 Stake  
 a Buck Stump S 3° E 53 L  
 S. W. cor of Quincy N 67 1/2° E 51

Beginning at the E 1/2 mile stone, thence North  
 30 30/100 Rods; Thence West 3 88/100 Rods; Thence North  
 1 1/4 East 21 48/100 Rods to a stake witnessed  
 by a beech - 24" S 73° W - 63 Links

Do. White - a cor. established for  
 30 chains S. of the Sec. 4  
 Survey for Mrs Todd See Page 131  
 Survey for. Cunell Barnett & Co. 131

For John & George Scarce  
 Beginning 37.24 + 35. South of the 1/2 mile stone -  
 Thence S 85° 3' W. 17 R + 18 L - Thence Same angle -  
 8.8 Rods to Haynes cor = Thence West across  
 Haynes tract 18. Rods; Thence Same angle -  
 6.5 Rods to Stone; on the 1/4 Sec. line; Thence  
 Same angle 80.5 Rods to Sec Line; Thence  
 North 33.24 Rods to SW cor of fair ground -  
 Thence East 34 Rods to the S.E. cor of  
 fair grounds; Thence North 37.24 Rods  
 Thence East 46.4 Rods; Thence North 5 Rods  
 East 80.5 to Beginning.

cen. w. of cen. Relocated by measurement  
 a stone 4x8: wit. a stone N 63 1/2° W 117 L.  
 + maple S 35 1/2° W. 30 L.  
 19 95/100 R. S. of above a cor. stone 6x8  
 wit a maple 6" S 52° W. 38 L.

cen. of sec Relocated by consent of parties  
 and stone set. 6x10x14  
 wit by stone S 30 1/2° W. 7 3/4 L. + a stone  
 " S. 59° W 13 1/4 L.

19 95/100 R. S. of cen. a cor stone 6x8x12  
 wit a stone N 19° W. 13 1/2 L.

See Page 151 See Page 141

Beginning at E 1/2 mile stone of sec 9; Thence  
 West 33 84/100 Rods; Thence North 121 96/100 Rods;  
 Thence East 12 44/100 Rods; Thence South 49 96/100  
 Rods by deed = to a stone (Boulder)  
 witness a Beech 24 inch S 23 1/2° W. 165 links;  
 Thence North 49 96/100 Rods a stone 10x12  
 witness a Sugar Maple - 8" N 52 1/2° E 47 L.  
 12" N 14° E 123 L.  
 Thence South 13 Rods + 3 Links to a stone  
 10x12. Witness by a stone North on the  
 line 13 Rods + 3 Links; Which Last Rock  
 witnessed above = by 2 Maples =  
 Thence South 60 feet + 60 ft. + 60 ft. + 120 ft.  
 ; Thence West 207 feet to the line .....  
 witnessed by a White Oak 16. N 59° .....  
 72 1/4 links; Thence North 120 ft + 60 ft + 60 ft  
 a stone witness an apple tree = Bearing  
 North 36° - W. 20 links - Thence North  
 13 Rods + 3 link, to line described by  
 deed to the Banks from Jesse Matlock  
 Beginning at the South East corner  
 of the above described lot of 120 feet  
 front. 463 1/2 links, to a stone witnessed  
 by a Beech 24 S 23 1/2° W. 165 L -  
 Thence West 317 1/2 links, Thence North

(See page 135) Page 165



Section 10 in North Range of West



David Wilson  
S.E. part of Section 10  
(where witnesses standing)  
Section bearing 75 Rods  
a Stone  
Thence West with the  
Center of Danville &  
where a  
Witness  
Thence South in the  
the South line of the  
line to the Beginning;  
Standing at 1/2 mile  
March 23<sup>rd</sup> 1867

Witnesses  
a Survey for 100 Acres off of  
Beginning at S.E. Cor. of Section,  
& Running thence North with  
a Pin Oak 20 S. 20° W 17  
a Sugar 16 S. 79° W 43 1/2  
Section bearing 202 Rods onto  
Cartersburg Gravel Road;  
B. Walnut 7 N. 8° E 70  
Rock E. 7 3/4 links Each  
said Road until it intersects  
Section; Thence in the said  
One witness of ... Survey (W. Oak)  
Post S. Sec.  
Book C. p. 118

Witnesses  
N.W. Cor. of tract  
Moses Cavett  
a Stone 10+14  
tract of land in  
= 10+15  
the above tract, Stone  
a Stone N. 8 7/8° E  
links a Stone 10+15  
a Stone 10+12  
a Stone S. 32° E. 7 Rods  
containing 1 a 32 Rods.

Witnesses  
of land Decided by C.B. Nave  
October the 10<sup>th</sup> 1861  
a Stone 8+10 S. 77 1/2° E 50 3/4  
7 1/2 of N. W. 1/4 Commencing at S.W.  
a Stone N. 78° E 43  
2 7/8 Rods; Thence North 6 Rods &  
Thence S. 8 7/8° W 31 Rods & 10 1/2 links  
a Stone 8+12 N. 76° E 37 1/2  
& 15 links to the Beginning;  
Book C. p. 221

Commencing 77 Rods  
at 45 Rods 20 1/2  
Plainfield Road  
said Road; Thence  
to the Beginning;  
Section Center  
and which running  
Rods to center of  
a Stone S. 86° W to the  
Section; Thence  
containing 12 acres.

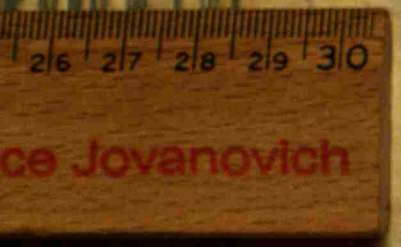
Witnesses  
+ 13 1/2 links S. of N. 1/2 mile & running  
links to the center of Danville and  
Thence N. 86° E 62 Rods in the center  
North 42 Rods; Thence West 62  
Containing 17 acres:  
a W. Oak 24 N. 89 1/2° E 70  
a Ditto 40 S. 63° W 64  
East 47 1/2 Rods; Thence North  
Danville & Plainfield Road;  
line running N. & S. through center  
South 40 Rods to the Beginning  
Book C. p. 222

Survey for W.A. King & Miss Hill  
See page 116

Witnesses  
Commencing 47 1/2 Rods  
Thence East 52 Rods  
to center of the Plain  
field Road; Thence North  
29 1/2 Rods  
& 10 links; Thence North 29 1/2 Rods  
field Road; Thence N. 60° W. 2 Rods  
82° W. 18 Rods & 13 links, still  
said Road; Thence South 43 Rods  
Containing 12 acres more or less  
Book C. p. 221

Furness & Courtney  
Beginning at the 10 1/2 mile Stone,  
Thence East 40 Rods; Thence North 126 1/2 links  
to a Stone 12x8x6 - a Locust 6 S. 49 1/2° E 26 1/2  
a B. Walnut Stump S. 84° W 45  
Thence N. 31° W. true meridian with center of Road,  
36.8 Rods, a Stone 15x8x8, a Sycamore 40 N. 79 1/2° E 25 1/2  
Thence East 19 Rods, to center of Road, a Stone 12x12  
a Sycamore 40 S. 88 1/2° W 21 1/2  
Thence South to place of beginning - 35 1/2 Rods - (1877)

S.E. cor. of E. Singers Reserved tract now John  
Hills, a small Stone 10x12  
a Sugar 10 x 74 E 97  
S.E. cor. of Original Town of Danville.  
Stone 10x13x14  
Maple 6 S. 61 1/2° E. 32 feet.  
28'-4" N  
14'-9" W



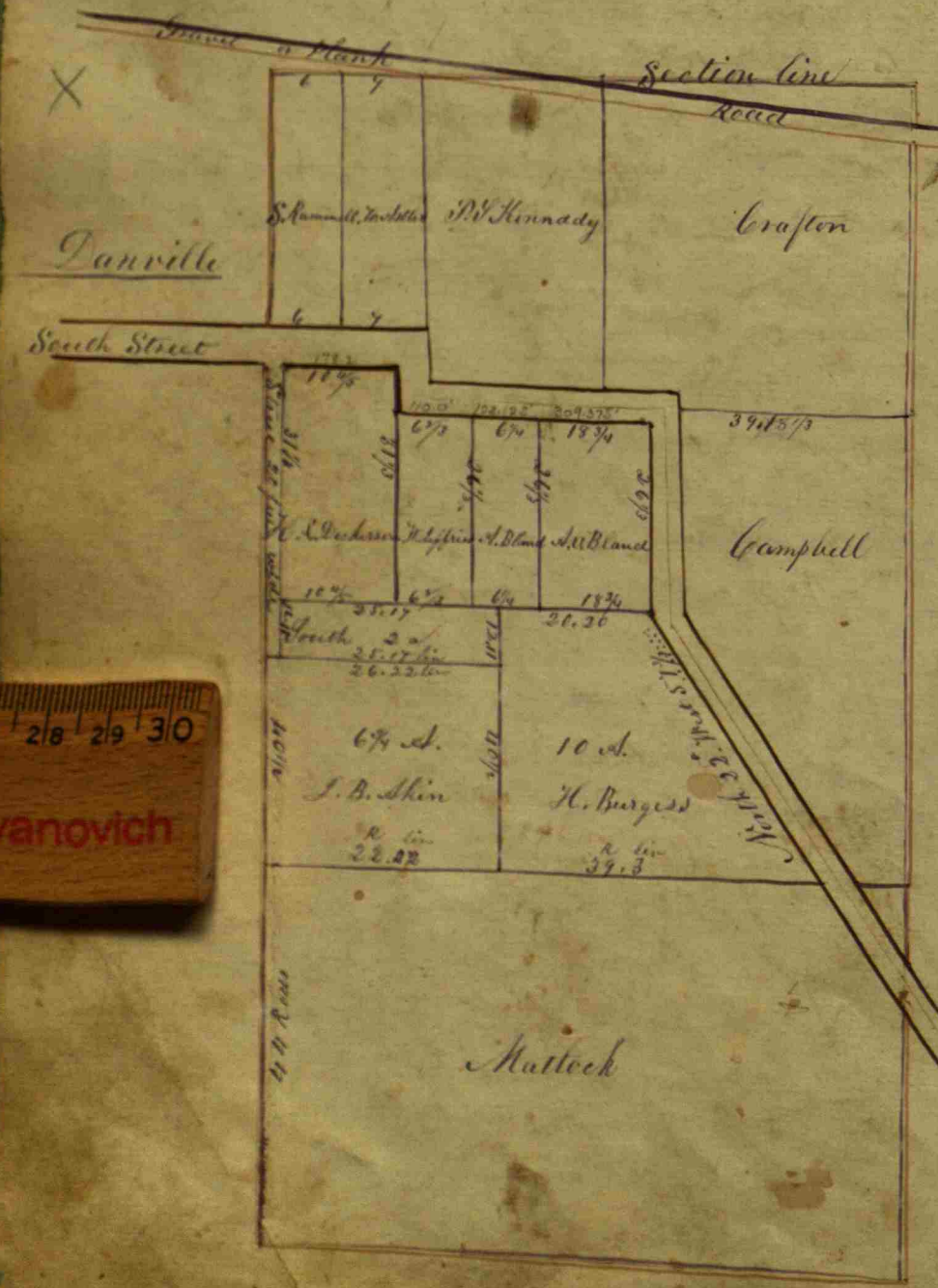
Witnesses  
David Mallock  
The town appears to  
Mallock 3 1/2 links off  
line, a Stone 14+8  
The Methodist Church  
S.E. corner  
center of S.E. 1/4  
a Stone 10+26

Witnesses  
a Survey for on S. side Danville  
be too wide by 7 links & gives  
the S. alley corner on Section  
a Sugar 22 S. 30° W 200  
beats  
N. 75 1/2° W 124  
a Hickory 16 S. 2° W .....  
a B. Walnut 5 S. 72° W .....  
Book C. p. 248

Moses Cavett a  
Commencing at the  
Conveyed by C.B. Nave  
20 Rods to E. side of  
Street a Stone 12+18  
Thence S. in bearing of  
a Stone 12+16 S. 6  
the Street 28 1/2 Rods,  
Thence West to S.E.  
Thence North to the  
Containing 3 acres &  
84 Rods on Book C. p. 219

Witnesses  
Survey for Part of 1/2 of N. W. 1/4  
N.E. corner of a Tract of land  
to said Cavett & running East  
a Rock 8+14 S. 76° W 14  
a Ditto 6+14 S. 10° E 7  
a Stone 12+16 N. 13 1/2° W 11  
a Ditto 12+15 S. 86° W 17  
Corner of said tract;  
Beginning;  
Book C. p. 219

Section 10 T. 15. North, Range 1 West, E 1/4 of NW 1/4



See a description of a survey made for county  
 Making addition to Perry Farm  
 42<sup>nd</sup>. Beginning at the  
 N.E. cor. of Sec. 10, T. 15 N. R. 1 W.  
 Thence South, 3 chains & 29 Links  
 Thence South 27<sup>1</sup>/<sub>2</sub> W. 7 ch & 50 L.  
 South 54<sup>1</sup>/<sub>2</sub> West 162<sup>1</sup>/<sub>2</sub> Links  
 Thence S 4<sup>1</sup>/<sub>2</sub> E 61 Rods to  
 a pine witness by a Syc, 30 in  
 N 55<sup>1</sup>/<sub>2</sub> W 10 Links; Thence N 46<sup>1</sup>/<sub>2</sub> W  
 39<sup>1</sup>/<sub>2</sub> Rods; a Syc, 8 in. N 78<sup>1</sup>/<sub>2</sub> W. 103<sup>1</sup>/<sub>2</sub> L.  
 Thence North 151.94 Rods to the  
 cont of old R.R. track &  
 flat stone a B.W. monument 10 in  
 N 24<sup>1</sup>/<sub>2</sub> E 45 L. Thence West 108  
 to a stone; Thence North  
 4 chains & 64 Links; Thence  
 East 49 Rods & 2 Link  
 Sec. Line; Thence South  
 23 chains & 39 Links to the  
 place of beginning 447<sup>53</sup>/<sub>100</sub>

by Crawford: a survey for;  
 Beginning in center of Danville &  
 Cartersburg Grav. R. 172 L. S. of cen. of main  
 track of St. L. R. R. and on bearing of  
 Grav. R. when a limestone - 12x12 (witness  
 below) witness, a bolder S. 65° E 72<sup>1</sup>/<sub>2</sub> L.  
 Thence S. 35° E 63 R. + 17. Thence S. 12° E. 26 R.  
 + 18<sup>1</sup>/<sub>2</sub> L. in Grav. R. a stone 8x10, with a stone  
 S. 19° E. 54 L. Thence West 10 R. + 10 L. a stone  
 8x10. with a large stone S. 17° E 94 L.  
 Thence N. 31° W. 90 R. a stone 12x15 with  
 a small stone S. 7<sup>39</sup>/<sub>100</sub> E 11 L. Thence East  
 15 R. + 7 L. to beginning. 872 A. Monument.  
 See new Record for Crawford's Sur.


1/2 mile sec. 10, relocated by measurement  
 wit. sycamore 6<sup>1</sup>/<sub>2</sub> S 82<sup>1</sup>/<sub>2</sub> W. 57 L.  
 L. M. Campbell to Tomby Hall.  
 N 1/2 N 8<sup>1</sup>/<sub>4</sub>. Beginning in cen. of Danville &  
 Danville Road midway between the two abutment  
 Bridge over White Lick creek. Thence N. 82°  
 E (true meridian) 3.45 ch. to J. Hills S.W. cor. (see field  
 notes p. 37.) Thence S. 77° E. 3 ch. Thence S. 60° E. 4.88 ch. to  
 J. O. Wishards line. Wit. a maple 12<sup>1</sup>/<sub>2</sub> N. 68° E. 83 L.  
 and B. L. east 12<sup>1</sup>/<sub>2</sub> N. 22° E. 8 1/2 Links. (Stone from field)  
 Thence South 15.86 ch. to center of creek.  
 Thence N. 40° W. with creek 4 ch. Thence N. 55<sup>1</sup>/<sub>4</sub> W.

6.31 ch. Thence N <sup>2 1/4</sup> W. 6.50 ch. Thence N. 5<sup>1</sup>/<sub>4</sub> W. 6.80 ch  
 to the place of beginning. Estimated to con-  
 tain 13.08 Acres. C. M. Briggs, Surveyor  
 For John C. Wishard to L. M. Campbell.  
 Begins 3.18 ch. S. of S.E. cor. of the above tract at a stone 6x12x16.  
 Wit. by a B. Ash 4<sup>1</sup>/<sub>2</sub> S 33<sup>1</sup>/<sub>2</sub> E. 9 Links. Thence S. (true meridian) 28° E.  
 4.18 ch. Thence S. 48<sup>1</sup>/<sub>2</sub> East 1.65 ch. Thence S. 42° E. 1.83 ch.  
 Thence S 68° E. 1.25 ch. Thence N. 89<sup>1</sup>/<sub>2</sub> East 1.57 ch.  
 " S 60° E. 88 Links. " S. 49<sup>1</sup>/<sub>2</sub> " 1.08 chains.  
 to a stone 10x12x16. Wit. by catalpa 2<sup>1</sup>/<sub>2</sub> N. 51<sup>1</sup>/<sub>2</sub> E. 14<sup>3</sup>/<sub>4</sub> Links  
 Thence S. 63<sup>1</sup>/<sub>4</sub> West 46<sup>1</sup>/<sub>2</sub> Links - Thence North 82° W. 3.15 ch.  
 Thence N. 53° W. 6.62<sup>1</sup>/<sub>2</sub> ch. to a stone (small). Thence  
 North 3 ch. + 45 L. to beginning. Estimated to  
 contain one and 1/2 hundredth acres.  
 Aug. 25<sup>th</sup> 1852. C. M. Briggs, Surveyor

For Piersol to L. M. Campbell  
 Begins 9.03 ch. West and 23.62 ch.  
 North of cen. of Sec. 10 T. 15 N. R. 1 W.  
 Thence N. 3<sup>1</sup>/<sub>4</sub> W. 6.52 ch. Thence N. 18<sup>1</sup>/<sub>2</sub>  
 ch. Thence S 6.50 ch. Thence E. to  
 the place of beginning where is  
 a stone 7 ft. by a Catalpa 30 in  
 N. 21<sup>1</sup>/<sub>2</sub> E. 4.19 ch. and a maple 4 in  
 S 23<sup>1</sup>/<sub>4</sub> W. 25<sup>1</sup>/<sub>2</sub> Links.  
 Sept. 19, 1887  
 J. H. Trotter, Surveyor

See page 134  
 See page 108 and 109, 151, 97.

Section 11 1/2 North, Range No. 1 West. Owners names etc. Co. Witnesses Dr. Bearings (in dist)



Center of S. S. 1/4  
a Stone 10+26  
at Hickory 16 S. 2 1/4 (about 55  
+ a B. Walnut 5 S. 72 1/4 W 151  
Book C. p 219

Harden & Liniger  
30 Rods west of 1/2 mile a Rock 10x12  
a Walnut 10 west 123  
Rock flat 10x12 30 Rods west from center of Sec,  
a Beech 12 N 35 E 95 1/2  
Centre of the N. 1/4 a Superior Rock  
a Beech 20 N 32 W 96 1/2  
107 ft. + 4 ft. ab. of Sec. cen. a stone 6x8x10.

Survey for Chas Owens & Corn Est  
Mar 12, 1903

(1) SE cor Section  
Stone 22x14x9 Oak 36 N 80 3/4 E 72  
Stone 15 1/2 W 25  
(2) Stone 8x10x18 (highest long stone) N 34 E 87  
Stone 54 1/4 W 32  
(3) Stone 8x15x8 (By large Stone at corner road  
near post) S 40 1/2 W 54 Links  
Stone S 13 1/4 E 38 3/4  
W. F. Franklin  
S. H. Co.

Owner names etc. Co.	Witnesses	Dr.	Bearings	Links
60 acres off of the 160 Poles N & S, and + S. W. corner	East side of the N. E. 1/4 being 6 Poles East + West: a Beech 18		S. 25 E	1
+ N. W. corner	1 oak 30 a W. Oak 26		S. 58 1/2 W N. 5 1/2 E	25 1/2 211
			Book C. p 70	
1/2 mile Post a good center of section a Rock 9+15 +	Stone 14+20. + old witness a W. Oak 16 a B. Oak 5 W. Oak 32		N. 14 E S. 14 W N. 21 W	32 4 1/2 31 1/2




Ensuring & Corn 4/29-1902

Stone cut Sec. 9x15  
Cent. E. of Cent. Stone 18x12x8  
By Stone 20x14x11 1/2 258.  
Do Hickory 8x8x6 2 3/4  
W. F. Franklin S. H. Co.  
from Cent. of Sec. to E 1/2 mi. is 4021 ch.

Survey for Curtis Estate -  
beginning at the Cen. of Sec 11-15-17. Thence South  
12.31 1/2 ch. to a stone in the center of the road  
thence N. 71 1/4. 23.32 ch. in cen. of road to a  
Stone 6x9x15 Sycamun 4 N. 40 W. 226 Links  
Do 3 N. 40 W. 244 "  
thence N. 45 W. in the cen. of road 3 ch. to a  
Stone 5x6x9 Sycamun 3 S 64 1/2 E. 61 Links  
Do 4 S. 59 1/2 E. 77 "  
thence North 2.58 chains to a  
stone Elm 10 S 48 E. 22 "  
Do 5 S 1 W. 26 "  
thence East 24.37 ch. to the place of beginning.  
at pt. of the E 1/2 S. W. 1/4 of Sec. 11-15-17.  
Begin. at the S. W. cor. of said E 1/2 quarter  
thence E. 50 rods to a  
stone 6x6x12 good wit.  
thence North 15.61 chains to the cen. of the R. R.  
" S. 81 1/2 W. 6 " in the " " " "  
" S. 73 1/2 W. 6.90 " " " " " "  
" South 13.11 ch. on the N. line of said half gr.  
to the place of beginning.  
J. W. Trotter  
S. H. Co.

Section 21 1/2 North Range 11 West  
 1/2 mile S. 1/2 mile E. Sec 1



Owner's name & Co. Witnesses	Dist.	Bearings	Cont. dist.
a Sugar	6	N. 28° E	152
a Stone			
S. E. Cor. of Section			
a Sandsh	3	S. 71° W	41
a Stone 16+18			
a Mr. Oak	20	N. 4° E	17
South 1/2 mile Stone			
a an Elm	12	S. 62° E	14
Section Center			
a Stone 16+20			
a an Elm	30	S. 9° W	53 1/2
Corner 5 Rods North			
a a Beech	16	S. 27° E	67 1/2
a Stone 12+16			
a Beech	14	S. 37° E	48
Corner 5 Rods North			
a a Ditto	16	N. 10° E	34 1/2
a Stone 24+30			
a of Center E. S. E 1/4			
a Sugar	12	N. 52° W	52 1/2
a an Elm	14	N. 59° E	99

Owner's name & Co. Witnesses	Dist.	Bearings	Cont.
Center S. E. 1/4 Relocated			
a B. Walnut	5	S. 52° E	19 1/2
a good Stone			
a a Ditto	5	S. 56° E	19
Center of the Section			
a Mr. Ash	30	S. 82° W	11 1/2
a large flat Rock			
a a. ash	10	N. 49° E	91
Corner 40 Rods N			
a a Rock			
a Hickory	16	S. 38° E	16
Corner 40 Rods N			
a a Rock			
a a B. ash	10	S. 85° W	87
of South East Cor. of Section:			
a Mr. Oak	36	N. 32° E	86

39 Rods W. of East			
1/2 mile Post			
39 Rods West of N.E			
Corner of Section			
a Beech	14	N. 7 1/2° E	82
a an Ash	14	N. 44 1/4° W	61
1/2 mile			
a an Apple tree	14	N. 67° E	176 1/2
Stone Ash stump			
Post fence West			
57 1/2			38
14 1/2 feet			


Book p. 198



Shuts & barrel Survey for  
 Beginning at the 1/2 mile stone  
 run north 27.30 rods to base of  
 Rockville Road, thence west in  
 cu of road 80.85 1/2 rods to gr sec  
 line. thence South 23.96 rods to  
 sec line thence South 89.6 rods  
 to North line of Big town right of  
 way. thence East along the  
 right of way 80.85 1/2 rods thence  
 North on sec line 85 1/2 rods to  
 place of beginning. Estimated to  
 contain fifty seven & twenty two  
 hundredths acres (57 22/100 acres).

120	12.36	1.70
12.11		89
12.15		2.09
97.44		2.89
12.18		18.81
2436		416
1218		436.81
1283524		148,0024
	22	52
		52
		94
	243	87.2
		729
1236		2965
1236		4305
7416		12325
3708		2970
2472		19500
236		
527696		
497	80.7	17.5
2425	20.175	
	2425	
	106875	
	40350	
	86500	
	40350	
	46924373	
	121	

Section 13 T15 North, Range N2, W1 West. Owners names &c. Co. Witnesses &c. Bearings &c. Dist.



Owner's name &c.	Co.	Witnesses	Bearings	Dist.
Section Center				
1/2 mile Post on N.				
Relocated				
S. E 1/4 Center on the North				
Center on South of S. E 1/4				
Center of the above 1/4				
Center on W. side of S. E 1/4				
S. W 1/4 Center on S. side				
Center of S. W 1/4				
Center on North of S. W 1/4				
N. W 1/4 Center of S. E 1/4				
Center on N. of N. W 1/4				
Center E. of N. W 1/4				
a Beech	16	N. 27° W	26	
+ a Ditto	14	S. 75 1/2° E	23	
a Beech	11	N. 61° E	17	
+ a W. Oak	18	S. 55° W	54	
a W. Oak	36	N. 60° E	61	
+ an Ash	18	S. 2 1/2° E	20	
a Sugar	8	N. 19 1/2° W	22 1/2	
+ a Poplar	20	S. 31 1/2° E	76	
a Hickory	24	N. 85° W	88	
+ a Ditto	28	S. 15° W	120	
a W. Elm	38	N. 73 1/2° W	17	
+ a Ditto	38	S. 73 1/2° E	59	
a Beech	28	S. 54° E	20	
+ a Ditto	11	West	22	
a W. Oak	36	South	20	
+ a Ditto	20	N. 19° W	24	
an Ash	—	S. 9 1/2° W	4	
+ a Sugar	16	N. 28 1/2° W	29	
a Beech	36	S. 72° W	21	
+ a Ditto	10	N. 67° E	55	
a Hickory	18	North	14	
+ a Beech	12	S. 8° W	21	
a Beech	22	S. 4 1/4° W	35	
+ a Ditto	32	N. 13° E	29	

Witnesses  
 Sur. W. F. Franklin & Sons  
 Jno. Formville 9-1902  
 S 1/2 Mi. S. 17x12x8 B. Oak large S 48 W 128  
 Cent. S. W 1/4 14x10x6 B. Walnut 3 S. 54 W 31  
 3. Ash 10 N 57 E 37 1/2  
 W. A. Ehrman Dep. Sur. N. County

balance next page


Owner's name &c.	Co.	Witnesses	Bearings	Dist.
N. E 1/4 Widows		Dowers all but 40 acres on the		
40 Rods E. of N. W cor. of S. E 1/4		a Pin oak	50 S. 37° W	37
W. of Dower 40 Rods East of S. E Center		+ a Beech	9 N. 51 1/2° E	23
5 acres off of S. W		a Hickory	12 S. 43 1/2° W	26 1/2
E. W. & S. E Corner		+ a Sugar	18 N. 81 1/4° E	34
W. E. cor. of the 5 acres		Corner of N 1/2 of N. E 1/4. 40 Rods		
N. W Corner		a Hickory	30 S. 52 1/2° W	24
10 acres off of N. & the S. W cor.		+ an Ash	8 North	1
S. E corner of the 10 acres		a Hickory	20 N. 70 1/2° E	7
Center on E. of N. E 1/4		+ a Beech	16 S. 86° W	43
4 1/2 Mi. 20 <sup>th</sup> 1846		a Beech	30 S. 81° W	60
S. Wiley a Survey for S. E.		+ a Ditto	9 N. 70 1/2° E	21
Center S. of S. W 1/4 Sec. 13		W. Corner of S 1/2 of N. E 1/4		
S. W. Cor. of Sec. 13 = 10x18		a Beech	12 S. 13° E	29 1/2
		+ a Ditto	12 N. 63° W	27
		a Beech	11 N. 46 1/2° W	22 1/2
		+ a Pin oak	..... N. 17 1/2° E	57
		a Beech	20 S. 29° E	19
		+ a Ditto	20 N. 78 1/2° W	35 1/2
		Book C. p. 158		
		a Cherry	6 S. 22 1/2° W	139 + a Rock 12 1/2
		a S. Ash	10 S. 11° W	29 1/2
		Book C. p. 158		

Witnesses &c. Bearings &c. Dist.  
 Campbell's corner: Recorded in 15, 1 3-  
 57 Rods and 10 links S of the N. 1/2 mile & take  
 a corner stone 20 x 12 x 10 -  
 Witness a Beech S 308 85 links  
 & an oak N. 14 E. 105 1/2  
 Thence S. 166 Rods a Stone 10 x 12  
 an Elm 48 S 75 1/2 W 389

The following a survey for the Miller -  
 Beginning 57 Rods & 10 links S. of the 1/2 mile Stone; Thence S -  
 22 Rods & 15 links to the center west of the S. E 1/4; Thence East  
 20 Rods, Thence South 80 Rods. to the S. line of the S. E 1/4 to  
 the East line of <sup>10 1/2</sup> fractional quarter section, of 18, one East.  
 Thence North 102 Rods & 15 links; Thence West to the Beginning  
 Estimated to contain 96 a. 0 1/4 hundredths -  
 Center of S. E 1/4 new witnesses taken  
 Stone North on line 25 Links  
 Stone South on line 25 Links  
 Note these witnesses are taken so that the  
 corner stones could be removed & corner  
 post placed instead  
 Nov. 17-1901  
 W. F. Franklin S. F. Co.



Section 14 1/2 North Range No. 1 West.



Corners names & sec.	Cor.	Witness	Di.	Bearings	Links
1/4 mile East N. a good	0	Stone			
Center of Sec. a Stone	28	1	a Pin Oak	20 N. 5 1/2° W	158 1/2
+ 15 at bottom tapering to top			an Elm	10 S. 5 7/8° W	189
S. E 1/4 Center North	2	2	a red sh	8 N. 11° E	174 1/2
a Stone 1 1/4 in. tapering at both ends			1 a Red Oak	36 S. 3 1/2° E	91
					Book C. p. 111
Center S. of S. E 1/4 Sec. 14	3	3	an Oak	20 N. 39 1/2° E	84
a Rock 6+8					Book C. p. 158
a Rock on a Rock					
N. W. Cor. Sec. 14 on corner witness	11	1	a B. Walnut	12 S. 81 1/2° E	32
1/4 mile by running 1/4 mile	5	5	a Sugar	18 S. 40° E	87
using a Stone 16+10			1 a Beech	14 S. 63° W	36
Center S. N. W 1/4	4	4	a Beech	6 N. 43° W	12 1/2
a Stone 8+12			1 a Ditto	14 S. 61° W	39
Center N. N. W 1/4	6	6	a Sugar	18 S. 6 1/2° W	38
a Stone 10+14			1 a Ditto	16 N. 17 1/2° E	113
					Book C. p. 230

Witnesses Or. Bearings Links

Corners names & sec.	Cor.	Witness	Di.	Bearings	Links
No. 1 James Van Zant	A	The Reagans Corner			
	B	a Beech	14	N. 4° E	30
		1 a B. Walnut	10	N. 50° E	53
	C	S. Lynn		South	13
		1 a red sh	3	N. 75° E	10
No. 2 Dickson Thompson	D	a R. Oak	30	N. 44° E	9
		1 a Hickory	10	S. 59° W	7
No. 3 John Bailey					

Book B. p. 34



Section 15 1/4 North Range No. 1 West



Owner's name	Witness	Bearings	Links
L. Martin the		S. 8 1/4 of N. E 1/4. 39 acres + 54 Rods	
	C	an Elm 6 N. 7 1/2 E 10	
		+ a Red Beech 9 S. 50 E 17	
	D	an Elm 24 N. 8 1/4 W 11	
		+ a Sugar 4 N. 37 E 24 1/2	
	E	a Beech 15 S. 42 W 78	
		+ a Ditto 12 N. 82 W 74	
		Book B. p. 35	

Sec. 15, 16, 21 + 22  
 Corner for the above  
 witness a stone under  
 House and a  
 See Sec 22  
 N. W. corner

Sec. 15. R1 West. Corner S. W. for Sec. 15  
 Section a large Stone  
 the N. E. corner of School  
 Course S. 45 W 61  
 + a H. Oak 36 N. 42 E 274  
 Book C. p. 150

Owner's name	Witness	Bearings	Links
Widow Potts the		S. W. 1/4 of N. E 1/4 of the lacking	
Section, center of Sec. A	A	a Beech 22 South 20	
		+ a Ditto 12 N. 27 E 14	
	B	a hlym 5 South 2	
		+ a Beech 20 S. 66 W 14 1/2	
		Book B. p. 35	
		a walnut 8 S 19 E 22	

Note. The N. E. 1/4 of this  
 Beech lacks 2 acres +  
 10 1/2 Rods of the proper  
 quantity was

39 1/2 Rods South of B.  
 (Rods)

Owner's name	Witness	Bearings	Links
Center E. N. E 1/4, Sec. 15	E	an Apple tree 16 S. 58 1/2 E 67 1/2	
		+ a Stone 6 + 14	
Center W. N. E 1/4	B	a Oak 14 N. 6 E 82 1/2	
		+ a Beech 14 N. 85 E 92	
Center S. N. E 1/4	C	a B. Walnut 6 S. 83 E 35	
		+ a Ditto 16 S. 1 1/2 W 98	
Center N. E 1/4	D	a Mulberry 4 N. 88 W 10	
		+ an Elm 3 S. 88 1/2 E 22	
		Book C. p. 230	
42 Rods N. of C		a B. Walnut S 78 1/2 E 162	

Owners names, witnesses, bearings, links

Mattock + Dougherty  
 a cor. between N 22 W of where the Danville +  
 Cartersburg Grand Road Crosses the Section  
 line on the north an oak 20 S 6 E W 90  
 Stone 24 x 16 x 12

Sur for Mrs. Matlock  
 10.67 ch E. of cen. N. S. E 1/4 Stone 16 x 10 x 10  
 By B. Walnut 12 N. 84 1/2 W 74 S.  
 Do " 12 S 88 1/2 W 109 1/2 ch.

16.12 ch. S 23 E of above Stone 19 x 10 x 6  
 By stone N 81 W 40 1/2 S  
 Do S 52 W 36 S.

14.95 ch S. Sec Cent Stone 28 x 16 x 10  
 By Sugar 24 N 18 1/4 E 79 S.  
 W. F. F. Sur.

Survey for A. T. Record and Nancy Matlock  
 A Terminal 75 Rods South of Section center  
 Stone 14 x 10 x 8  
 witness by sugar S - E


A Stone 75 Rods South of 28 Rods N. 22 W of the  
 South East corner of section 15  
 Stone 8 x 6 x 10 in the Road  
 W. F. Franklin Surveyor Landish Co.

Second Survey for Record Cummings et al.  
 Mar 10 and 11 - 1902

Center South of center  
 Boulder 24" Flat on one side marked S.  
 Hit by Boulder 18" N 1 1/2 W 25 lbs.  
 center of S. W. gr.  
 Stake with Boulder 16 N 85 1/2 E 25  
 " Large S 1 10 1/2 W 37 25

Center W. of S. W. gr.  
 Boulder 18" Located by Original wit.  
 Re-Settled by Boulder 16" N 88 1/2 E + 0"  
 John Martin Aug Eugene Cummings Survey Co.  
 W. F. Franklin Surveyor J. P. Okin opt

Section 11 T15 North, Range N1 West. Owners names &c. Co. Witnesses &c. Bearings. Links



Witnesses	Bearings	Links
Hickory	S 60° E	28
Sugar	S 29° W	25
2 wood	S 65° E	18
B Walnut	S 1° E	49
S 65° E		
2. A stone - Rock	S 44° E	53
7. Wit. Gray ash	N. 84° L.	
6. A Poplar.	S. 52°	44
3. Sugar	S. 43° W	36
9. Mulberry	North	15 1/4
1. B. Walnut	S. 55° W	45
10. Walnut	N. 28° W	46

Witnesses	Bearings	Links
1. a Hickory	S. 11 3/4° W	187
2. a Pin oak	S. 65 1/2° E	296
4. a W. oak	S. 23 1/2° W	187
4. A stake driven and wit. by a Sugar	N. 74° W	14 1/2

Centre of Section a Rock 8x10  
 Centre S of Centre a stone 10x12  
 on W. Return Estep and Bales.  
 On S. Return E. & B.  
 Cen. E. of C. S. E.  
 C 1/2 mile relocated from gov. wit.  
 and witnessed by a Peach  
 Cen. S. of Cen. N. E. 1/4 of N. E. 1/4  
 A cor. on the East between Estep and Bales.  
 At the N. W. cor. of Estep's tract in Clayton road.  
 Cen. N. of Cen. of N. E. 1/4  
 A Stone 688

A. Stone in Road Found 3/10/19

N. cor. Estep's part. Relocated - A Stone 12 x 16 of granite.  
 Harry Crawford's S. W. cor. relocated from old wit.  
 N. Stone 12 x 18 B. Walnut S. 78° E. 4 1/2 L.  
 T. W. Trotter, S. N. C.

Survey for Thos. Hamrick et al  
 Cen S. W. q. Stone 16 x 14 x 6  
 Hickory 18 N. 45° E 4 2 L.  
 Cen W. center Stone 14 x 11 x 5  
 Elm N. 81 3/4° E 79 1/2 L.  
 Stone N. 81 3/4° E 33 1/4 L.  
 South half mile just line 8 x 10 x 12  
 Stone S. 4 1/2° E 32  
 " N. 57° 10 36 1/2  
 W. F. Franklin S. N. Co.

Survey for R. D. Hollenell Johnson Reed et al

Note two stones planted for R. D. Hollenell.  
 No 2 in the S. E. q. Relocated from old witness  
 Boulder 18 wit. by old witness.  
 Cen E. of S. E. q.  
 Boulder 18. Relocated by original wit  
 witness by Boulder 18 or 85 1/2 E 40 L.  
 - Mar 11 - 1902 W. F. Franklin

Survey for Hollenell Matlock et al

Cen N. W. q.  
 Stone found wit ash N. 81° W 34  
 A's mile just  
 Stone 16 x 12 x 8 B. Walnut 8 N. 84 1/2° W -  
 Ash 5 S. 59 1/4° E -  
 Cen N. E. q.  
 Stone 16 x 10 x 8  
 Stone N. 40° W 40 3/4  
 40 rods S. of Cen N. W. q.  
 No Stone Long ash 10 N. 24 3/4° E 12  
 W. F. Franklin S. N. Co.



Station 17.75 North Range 1 West. Owners names see



Centre of section	Witness	Bearing	Links
centre of N.W. 1/4 (stone)	Bush	27 N 56 E	22
	ash oak	36 S 57 E	56 1/2
1/2 mile a stone 20x20x20			
	a Bush	36 S 60 W	56
	a Elm	6 S 5 W	56
centre of N.E. 1/4	a stone 16x16x12		
	a stone	Low line	22 1/2
	a poplar	20 S 3 W	70
2. an ash N 3 E 86 S.			
3. In sec 18. 27 Rods from sec line, alm 10.		N 43 W	10 1/2
Sec line 47' in narrow 40'.	centre N. N. E. 1/4 addition		
Stone outcrop of old stone addition with Black L.			
	centre W. N. E. 1/4 stone	27 N 88 W	87
	and on line N.	24 X 12 X 10	6 S 92 E
	stone		21
	centre E. N. E. 1/4 stone	28 X 22 X 11	
	Witness a stone in the line N.		17
	and a 1/2" nail		
	centre South N. E. 1/4 stone	12 S 8 E	17 1/2
	centre Sec. 18 of centre	27 X 11 X 8 with stone	14
		15 X 10	
	a bush	33 N 74 W	85
	a bush	17 S 39 E	53
	Book G. P. 369		

Owners names see  
 Wm Hays to John Alston (Black)  
 Beginning at the 1/2 mile stake  
 thence South to R.R. right away =  
 one and one half rods, thence SW with said  
 R.R. to the line dividing the N.W. 1/4 of sec  
 thence N with said line to the N  
 Sec. line, thence E. to the Beginning  
 78.17 rods, lost dist obtained by  
 chain from Sec. cor on W to centre of  
 N.E. 1/4 and taking one third dist =  
 Section cor and taking one fourth the dist.

Survey for Dick Hays. Nov 18-03-  
 80 1/2 Rods Sq. on W of Centre  
 No Stone on corner  
 witness by Stone 22x15x2 East 20 S.  
 " " 16x14x5 West 25"  
 W J Franklin S.N.E.



Section 18 T. 5 N. R. 10 W. Sec. 18



Owner's name	Con.	Witnesses	Bearings	Links
Section Center, set by agreement from J. Headley				
Witness trees & their = Parties memories	3	a Sugar	16 North	22
		+ Hickory	15 N. 42° E	14
Thence East 1/4 mile	4	an Ash	30 S. 30° W	63
		+ Hickory	9 S. 40° E	144
Thence South 1/4 mile = on Sec. line	5	a Beech	10 N. 35° E	32
		+ Ditto	9 N. 81° W	39
1/4 acres off of Joseph Meeting House Lot E + West, + N. & S. = Cor. of said Lot South East corner		Hodson's land & added to the 29 poles N + S. + 8 poles + links		
		a R. Elm	10 N. 19° E	55
		+ a R. Oak	16 S. 6° E	13 1/2
		a Beech	6 N. 58° W	15
		+ Hickory	10 S. 33° E	34
		a Beech	9 East	21
		+ Hickory	26 N. 73° W	13 1/2
		a Dogwood	8 N. 35° E	7 3/4
		+ a R. Oak	48 S. 82° E	39

Owner's name	Con.	Witnesses	Bearings	Links
S. W. Cor. of Sec. 18	1	a cedar	4 S. 75° E	176 1/2
Relocated; long Stone		land plat	6 S. 44° E	94
West 1/4 mile set a large Stone	2	a cherry	16 N. 51° W	122 1/2
		+ a R. Walnut	2 N. 11° E	123
Section Center Relocated; a Stone	3	a B. Walnut	36 N. 87° E	41
		+ a B. Oak	45 S. 32° W	7

Owner's name	Con.	Witnesses	Bearings	Links
S. W. corner				
N. W. corner				
1 cor. Recd. 10 x 12. 19 1/4 rods East of the center of the S. E. 1/4		a B. K. Walnut	16 N. 61° W	94
A cor. 11.24 N. of W. 1/2 mile		a Walnut	12 N. 18° E	76
		+ Poplar	10 N. 32° W	24



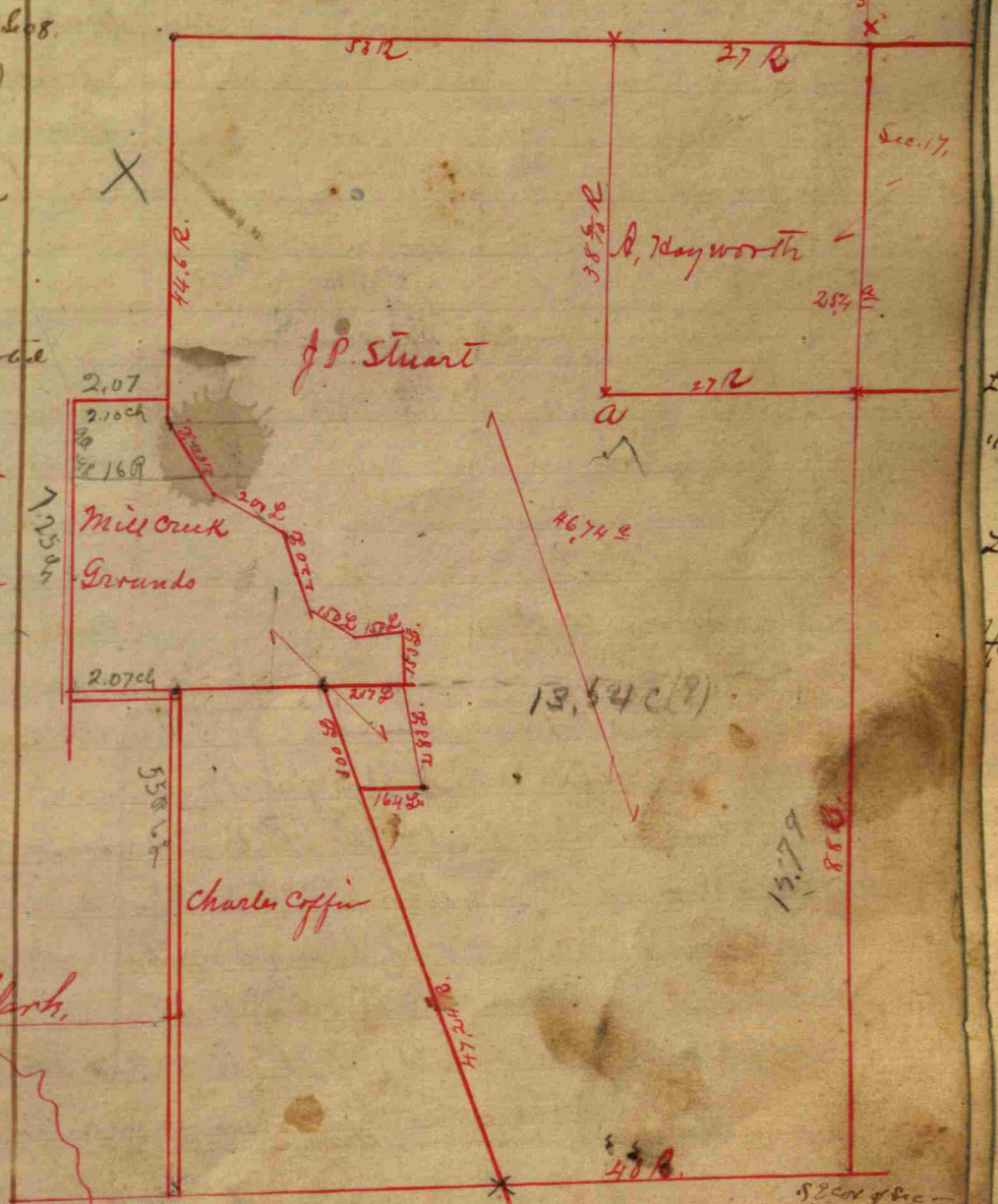
Section 18 T. 5 N. R. 10 W. Sec. 18

Uclaim + Danno 4 acres  
Beginning at the S.W. cor. of Sec. 8 see witness in Sec. 8  
thence S 33 1/2° W 35.77 rods a cor. stake (stone promised)  
1 walnut 20 S 28 1/2° W 169  
thence S 40 1/4° W from true meridian 34.4 rods - thence  
North 10° W 20 rods + 3 links; thence N. E. with  
R.R. right away N 73 E, 24.6 rods; thence North  
35.3 rods to the Beginning cor. marked 1 estimate  
to contain 4 acres -

beginning of Mill Creek grounds beginning at the N.E. corner of  
Charles Coffin tract at a stone thence S 23° East  
164 Links; thence East, 164 Links; thence N 13 1/2° West 238 Links; thence  
N. 153 Links; thence S 78° W, 150 Links; thence N 60° W 158 Links;  
thence N 22° W, 220 Links; thence N 64° W, 202 Links; thence N 35° W, 210 Links -  
the line; thence North (J.P. Stuart) line 44 1/2 rods to pt. 34 Lots  
cont. N. S. E. of section,  
a Elm 10. N 48° W 10 1/2 L  
a R. of Hayworth tract an old 13° 28'

3 R. E. of 1/2 mile 108.855 acres, cut by  
a Sugar 22 N 56 1/2° W 97 1/2 L  
+ Sugar 24 N 1 1/2° E 46 1/2 L  
3 R. E. of 1/2 mile Walnut 74 S 57° W 170 L  
+ W. Hickory 4 S. 0 1/2° W 126 1/2 L

North on the East Line of Section 18. 88 Rods. thence  
thence N. 38° E 15 Links.



See Page 151 (last page in book)

Section 19 T15 North, Range West. owners names to. Cor. Witnesses. B. Bearings. Links



Center on the North	of the West 1/2 of the N. E 1/4	3	a Beech 15	N. 56 1/2 W 22 1/4
a Rock promised				
Center on the South	of the West 1/2 of the N. E 1/4	4	a Beech 10	S. 73 W 2
			a Ditto 14	N. 42 1/2 E 16

Book C. p. 135

Section 19, T15, R11W.

by examining lines  
the Original Notes:  
The North one is the Cor.  
to be 4 Rods South of  
Center on South of S E 1/4  
at Stone (said to be) 18+12+9

North West corner of Section 19  
and Stone formerly set, and  
Two Stones 1 is 14 lin. N. of the other  
for the East; The other one said  
them. West corner of the Section,  
a Hickory 12 S. 30 W 18  
a Oak 24 N. 31 1/4 E 72 1/4

Get with care in investigation:  
a Sugar 20 N. 57 1/2 W 115  
of full 1/2 mile on West  
a Beech 25 S. 3 W 37  
a Sugar 15 S. 76 E 38

measured by measurement:  
an Ash 12 N. 52 W 46  
a Beech 10 N. 18 W 123  
a Pin Oak 8 N. 59 W 10  
a Walnut 14 S. 14 E 80

Section Center  
at Stone 20+15+7

Book C. p. 334

owners names to. Cor. Witnesses. B. Bearings. Links

Corner on  
the North of S. E 1/4 of sec 19  
at Stone 8+12 taper 1  
a Beech 18 S. 40 E 34  
a Sugar 18 S. 28 1/2 W 57

ing to a point at top  
Corner in the  
Stone 12 in long = 2  
a B. Walnut 8 N. 22 E 43 3/4  
among Beech roots. a R. Elm 11 S. 70 E 89 3/4

November 15<sup>th</sup> 1858.  
Book C. p. 163

owners names to. Witnesses. B. Bearings. Links



Sur. for Cyrus Osborne & Able Smith  
A. G. Mel & Chas. Nichols su. ch. mar. 5/27 19.02

Sur. S. N. 1/4 N. E 1/4 Boston but corner wit. By-  
Stone 28 1/2 x 9 x 6 N. 25 E.  
Do 20 x 17 x 18 x 6 N. 25 E.  
at N. S. 1/4 N. E 1/4 Stone 34 x 19 x 5

By Beech 16 S. 63 1/2 E 147 1/2 L.  
Do B. Gum 22 N. 42 E 148 1/2 L.  
W. F. Franklin S. F. Co.



Section 20 T15 North, Range 1 West. Owners names, Co. Witnesses, Dts, Bearings, Links




Center No. N. 84° 30' W. 111  
 Long Egg shaped witness  
 B. Walnut 8 57 1/2 W. 103  
 Mark links

Sung for Simon Hadley and Oscar M. Stone  
 (a) Stone 14x14x28  
 Red Elm 20 S 56 1/2 W 73  
 Peg with Hickory 18 S 28 1/2 E 38  
 (b) Stone 19x12x8  
 Sugar 16 S 45 N 119  
 Sugar 16 S 53 E 87  
 (c) Stone 11x12x19  
 Stone west 28 1/2  
 (d) Stone 14x10x8  
 No witness.  
 W. P. Franklin S.H.C.

Witness names, Co. Witnesses, Dts, Bearings, Links				
Center South	a Pin Oak	20	N. 57 1/2 E	111
S. E 1/4 a good Stone	1 a Walnut	10	N. 54 3/4 W	125
Sec. 20.			Book C. p. 103	
Indefinite this	a M. Walnut	8	S. . . . E	27 1/2
	a Beech	12	N. 88 1/2 W	30 1/2
N. E 1/4 Center S.	2 a Willow	10	S. 16 1/2 E	35 1/2
	a Ditto	6	N. 74 1/2 E	13
			Book C. p. 258	

Owners names, Co. Witnesses, Dts, Bearings, Links


Sung in Dec 9-15-10  
 Sung for John Trotter & Susie Davis  
 Aug 16 1904  
 Center S. E & Post Chamber.



(a) Stone 18x14x3  
 Maple + S 38 W 52 1/2 L  
 " + N 74 1/2 W 31 "  
 (b) Stone 14x12x7  
 Stone South 60 L  
 W. P. Franklin S.H.C.



Section 21 T5 North, Range N. 1 West. Owners names &c. Co. Witnesses &c. Bearings Links



Dividing the East  
by R. Martin, and  
-on Third by <sup>Down</sup> ~~Davis~~  
Thence North with Sec  
bearing S. 3. 33/4 lin. a Post  
Thence West to the center  
- line of the Section a Post.

R. Martin a  
at the 1/2 mile Post:  
North 2 1/2 chains: Thence  
line: thence North  
a Rock 8+18: Thence  
of Johnson's Corners.

on the line dividing  
Center 25.33 chains  
a Rock 12+19  
Thence E. 39.55 ch. to the  
Sec. line a Rock 6+18  
Thence North 12.22 ch.  
Containing 100 acres

more or less:  
Book C. p. 129

Owners names &c. Co. Witnesses &c. Bearings Links

Lessee Osborn  
very indefinite  
The same being also  
the S.E. cor. of John Baes

The East 1/2 of the S. W. 1/4			
a M. Oak	7	North	16
a Ditto	5	N. 12. W	29
			Book B. p. 41

Henry Osborn  
This also indefinite

A a Sugar	15	S. 64. E	9
a Ditto	9	N. 75. W	31
B a Hickory	18	S. 17. W	25
a Ash or birch	10	N. 51. W	13
			Book B. p. 111

1/2 of the Section, two thirds owned  
Commencing at the S.E.  
- corner of the Section:  
a Walnut 30 N. 46. W 250  
a Ditto 24 N. 15. W 280  
a Pin Oak 36 S. 70. W 49  
a B. Walnut 30 S. 24. E 104  
Book C. p. 129

Survey for: Beginning  
Thence West 1 chain: Thence  
East one chain to the Section  
10.81 chains to Johnson's corner  
West 39.58 chains to another  
a Rock 7+12: Thence South  
the Section N+S through the  
an Ash 36 S. 19. E 10  
a Pin Oak 36 N. 5. E 79 1/2  
a Walnut 8 N. 21. W 206  
a Ditto 8 N. 22. E 155  
to the Beginning:  
more or less:  
Book C. p. 156

Owners names &c. Co. Witnesses &c. Bearings Links

Part of the East half  
of the S.E. 1/4 of Sec. 21. Commencing  
of S.E. corner of said Section  
where  
a B. Walnut 12 bears N. 35. W 117 3/4  
a Sugar 18 S. 80. W 70 1/2  
Section bearing all the time  
a M. Elm 24 N. 66. W 75 1/2  
a Sugar 16 N. 46. E 78  
a Cherry 12 N. 82. W 10 1/2  
a S. Ash 16 N. 82. E 18  
+ 16 1/2 links to corner set by Dennis  
on Section line to the Beginning  
8 Acres

Also another  
tract Commencing 18 Rods + 20 lin  
of said S.E. corner of Sec. 21  
an Apple tree 4 N. 5. W 27 1/2  
line 71 Rods + 4 1/2 links to the  
said tract: Thence West 55 Rods 16 1/2  
Bearing & as the line with the former  
23 Rods: Thence West 102 Rods + 13 1/2  
links to corner set by  
Dennis on West side line of said  
on said West line 94 Rods + 1 1/2 lin  
a Hickory 14 bears South 15 1/2  
a Ditto 18 N. 57. E 42  
Beginning: Estimated to  
Book C. p. 163

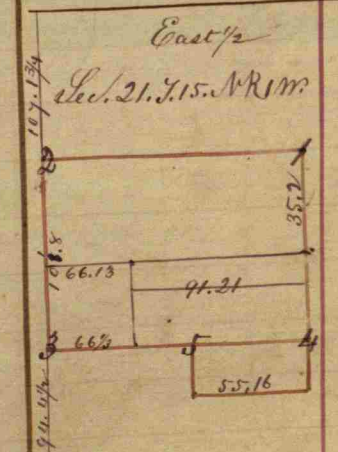
Thence East to the  
contain 85 Acres  
Nov. 25<sup>th</sup> 1858

Owners names &c. Co. Witnesses &c. Bearings Links

Commencing at Section  
to corner set by Dennis:  
a Stone  
Thence N. 48 Rods +  
20 lin. a Stone  
Also Commencing  
Touch 35 Rods + 2 links  
91.21 lin: Thence N  
35 Rods + 2 l. a Stone 8+16  
Thence East to the  
Beginning a Stone 12+20  
Book C. p. 210

East 1/2  
Sec. 21. S. 15. N. R. 1/2 M.

1 a Walnut	30	N. 46. W	250
a Ditto	24	N. 15. W	280
2 a Pin Oak	36	S. 70. W	49
a B. Walnut	30	S. 24. E	104
3 an Ash	36	S. 19. E	10
a Ditto	36	N. 5. E	79 1/2
4 a Walnut	8	N. 21. W	206
a Ditto	8	N. 22. E	155
5 a Cherry	12	N. 82. W	10 1/2
a S. Ash	16	N. 82. E	18
			Book C. p. 253



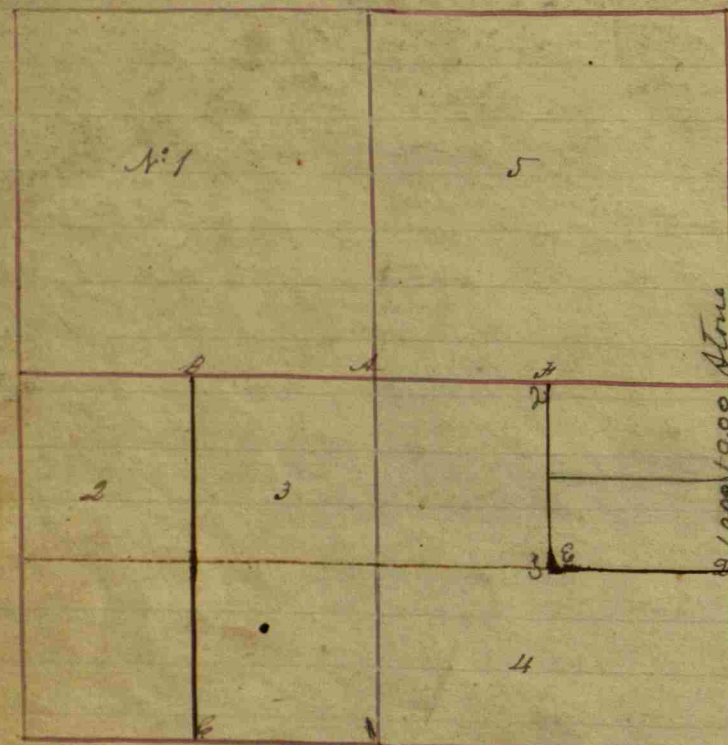
Owners Names & con.	Witnesses	Dist.	Bearings	Links
Alimus Kendall, Survey for.				
Begin. 18 R. & 20 d. N. of S. E. cor. of 21-15-17.				
Thence N. 14 R. & 2 ft. N. Chng	14	N. 77 1/2 E.	9 ft.	
Stone 6x8x12	W. ash	12	S. 59 1/2 E.	10 1/2 "
Thence North 34 Rods				
Stone 8x12x18	not witnessed			
Thence East 14 R. & 2 ft.				
Stone 6x9x18	with stone	N. 41 ft. 9 1/2 in.		
Thence S. 34 rods to the place of begin.				
J. W. Tuttle, S. & Co.				

Survey for Thos. Hamrick et al  
 108 Rods South 1/2 mile (Stake) No 2-03  
 Ash 2 x 3 5/10 10 1/2 L.  
 Appletree 2 x 1 8 1/2 E 67 "  
 108 Rods S. N. E. Sect. Cor. Stone 15 x 11 x 6  
 Stone N 74 1/4 W 28 "  
 " N 60 1/2 E 29 "  
 W J. Franklin S. & Co.

18  
 34  
 ---  
 52 - 20



Section 22 T15 North Range No. 1 West. Owners names set. cor. witnesses Dr. Bearings links



No 5 William Moots  
forms above described  
Book B. p. 42

S. J. & S. Hadley  
Sixteen acres out of  
Beginning at the Cen.  
a Rock, & running  
44 5/8 Rods. a Stone  
Thence West with Section  
a Stone  
Thence North with  
Side of the said S. E. 1/4  
a Rock

Thence West with Section  
a Stone  
Thence North with  
Side of the said S. E. 1/4  
a Rock

Section 22, T15, R1W  
Center South of Center  
Center North of S. E. 1/4  
a Stone 24 x 19 x 12  
a Corner 2 Rods 23 links  
a Stone 12 x 5 x 3  
Thence North 2 Rods 23 links

Table with columns: Owners names set. cor., Witnesses, Dr., Bearings, Links. Rows include: No. 1 Richard Christy, No. 2 Elizabeth Wells, No. 3 Raphael Smith, No. 4 Samuel C. Berreman.

Owners names set. cor. witnesses Dr. Bearings links  
Hamrick S. House Lot. Begins at N.W. cor.  
of Sec. Thence S. 16 R. Thence E 10 R. Thence N. 16 R.  
Thence W. 10 R. to beginning = 1 A.  
A Stone set at sec. cor - from witnesses on Page 12 of  
this book.

Chas. S. Fox and Richard Martin a survey for.  
P. A. Short and H. Kendall sworn, Chasmen  
55 1/2 Rods North of the S. N. cor. Sec. 22 T15 R1W.  
Stone 6 x 12 x 24 Stone 8 x 8 x 18 West 15 feet  
Maple 8 S. 7 1/2 W. 140 1/2 "  
Thence North 55 1/2 Rods  
Stone 6 x 14 x 18 Pine 12 S. 17 3/4 W. 105 "  
25 Rods South of the center of the S. E. 1/4  
Stone 10 x 4 x 18 B. Walnut 6 S. 29 1/2 E 10 feet  
Do 3 S. 61 E 24 1/2 "

Jan 11th 1902. Made survey to  
locate corner for Jas & Chas Barton  
and John M. Hall.  
Chasmen Henry Williams and Chas  
Barton & Hugman John M. Hoale  
Marker Jas M. Barton  
D Flat limestone 18" long.  
Sycamore 15 N. 87 1/2 E 55 1/2  
" 14 N. 13 1/2 E 61

Boulder 12" + on top.  
No 9 South 14  
W. J. Franklin Co Sur.  
By J. W. Brown, Sur.


Section Center - good stone found in fence.  
5 1/2 mile - good stone found.  
13.38 1/2 chains north of 5 1/2 mile stone and  
about 26.71 1/2 chains south of center sec - a stake  
was set on the true line - a good fence  
promised Stanley Shartle, April 17, 1945.

1/2 mile stone missing - Restored same by  
measurements from corner of Hillside Cemetery.  
Set a limestone monument flush with road  
(size 4 x 6 x 24") Witnessed by SW corner of concrete  
retaining wall East 32 1/2 links and SE  
corner of concrete ret. wall West 27 1/2 links.

Center north of S. E. 1/4 - stone found 3 links west  
of fence corner. This stone is 20.14 chains  
east of 1/2 mile stone.  
Stanley Shartle, April 25, 1945



Section 23. 1/4 Sec. 15. With Range 11 West. Corner names & Co. Witnesses



Witness name	Co. Witnesses	Bearings	Links
S. 1/4 Sec. N. at Stone	at Walnut	6 S. 63° E	55 1/2
1/4 Sec. 1/4 Sec. South	at Lynn	20 N. 2 1/2° E	24
	at Oak	21 N. 80° E	27
S. 1/4 Center S. at Stone	at Walnut	18 S. 1° W	43
30+18 tapping to a point	at Buckeye	24 N. 7° W	49
This corner is made for	the Sec. S. and adjoining		
is the N.E. Cor. of a 40	acre lot, see Sec. 26. 2d		

S. Mills & O.P. Garrison  
S. 1/2 mile Post of Sec. 23  
Standing Thence North  
4.53 chs. a Rock 16+24  
Thence East 11.97 chains  
a Rock 14+18 and  
Thence S. 55 1/2° E. 7.96

Witness name	Co. Witnesses	Bearings	Links
at Walnut	at Walnut	12 S. 78 1/2° E	112
Chains to a Rock 18+14			
Section line 1.34 chains West of			
Thence West 18.58 chains			
Containing 8 2/100 acres more or			
less; E 1/2 mile a Rock			
Center S. of Center	at Hornbeam	4 N. 14° W	20

Commencing at Section  
at Stone, where  
Center East N.E. 1/4  
a Stone

Witness name	Co. Witnesses	Bearings	Links
The N.E. corner relocated	a Beech	10 S. 46 1/2° E	12
Center of Section	at Oak	28 N. 87 1/2° W	19
Center N. of Center	at Ditto	30 N. 8 1/2° W	90
	an Ash	28 N. 72° W	16
	at Hickory	30 S. 30° E	14

Witness names & Co. Witnesses

Witness name	Co. Witnesses	Bearings	Links
West 1/2 mile	at B. Walnut	14 N. 27° E	88
at Stone 8+16	at Cedar	4 N. 25 1/2° W	78
Thence South 50 Rods	at Appleton	6 S. 87 1/2° E	96 1/2
at Stone 12+18	at Stone		North 48
Thence East across	the 1/4 of S. 1/4		
at Stone 8+16	at Beech	12 N. 11 1/2° W	35
	at Beech	12 S. 72 1/2° W	41

Thence North 50  
Rods: Thence West to Beginning  
Book C. p. 107

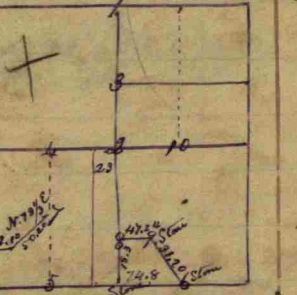
Witness name	Co. Witnesses	Bearings	Links
at Beech	at Beech	18 S. 13° W	179
at Appleton	at Appleton	10 N. 16 1/2° W	289

Section 23. 1/4 Sec. 15  
Center of N.E. 1/4  
at Stone 18+10+9  
at of West 1/2 of  
corner thereof  
at Stone 18+14+11  
at Stone 15+9+7  
at Stone 14+9+7  
at Stone 8+9+7  
at Stone 32° E. 12 Rods  
Thence East 5 Rods

Section 23. 1/4 Sec. 15

Range 11 West. Continued

Witness name	Co. Witnesses	Bearings	Links
1 at Beech		10 S. 46 1/2° E	12
2 at Oak		28 N. 87 1/2° W	19
3 at Ditto		30 N. 8 1/2° W	90
4 an Ash		28 N. 72° W	16
5 at Hickory		30 S. 30° E	14
6 at Walnut		6 S. 63° E	55 1/2
7 at Lynn		20 N. 2 1/2° E	24
8 at Oak		24 N. 80° E	27
9 at Walnut		18 S. 1° W	43
10 at Beech		24 N. 7° W	29
11 at Cottonwood		15 N. 19 1/2° E	56
12 at Sycamore		10 S. 76° E	30 1/2
13 at Appenut		3 N. 76 1/2° W	65
14 at Elm		3 S. 79° E	68 1/2
15 at Walnut		12 S. 78 1/2° E	112
16 at Hornbeam		4 N. 14° W	20




N. W. cor. S. W. 1/4 a stone 10x24x8  
W. 1/2 Walnut 24 N. 15° E. 10 Rods  
at Sycamore 2 S. 1° E. 30 Rods  
On Sec. line 27 Rods N. of S. W. cor.  
at Stone 12x24. Witness  
at Sugar 12 N. 26° W. 35  
and a Sycamore 21. 25 Rods  
born on sec. line 27 Rods N. of S. W. cor.  
Thence E with Sec. bearing  
Thence S. 73 1/2° E. 14 Rods  
to Sec. cor  
Thence W. 19.95 chs. Thence N. 7.55 chs. to Sec. bearing corner in 1st. 1st. 1st. 1st.  
at Sycamore 10 S. 76° E. 30 1/2  
Thence S. 60° E. and S. 10° W. This corner is placed on account of a  
being creek at this time  
Book C. p. 370

Book C. p. 337



Section 23 N. 5. North. Range No. 1 West. Continued

Owner names sec. cor. Witnesses di. Bearings links



In the Mon. Partation.

this a part of S.W. 1/4 of S. 5. of Sec. 14 T. 15 N. R. 1 W.

this the N.W. 1/4 of N.E. 1/4 of Sec. 23 T. 15 N. R. 1 W.

No.	Comers. to above	with	di.	Bearings	Links
1.	A stone 12x18	stone		S. 48° 00'	13.
2.	A stone 8x10	B. oak stump		N. 31° 8'	10 1/2
3.	A stone 6x8x10	stone		N. 31° 00'	15 1/4
4.	A stone 9x10	stone		N. 7° W.	16 1/4
5.	A stone 6x8	stone		N. 23° W.	147 1/2
6.	A stone 8x10	stone		N. 23° W.	17.
7.	A stone 4x6x18	stone		N. 5 1/2° W.	25 1/4
8.	A stone 8x12	B. Walnut	2	N. 3° E.	28 1/2
9.	A stone 8x10	W. oak	30	S. 8 1/2° E.	277 1/2
10.	A stone 5x6	W. oak	30	S. 57° W.	50 1/2

Location of cor.	Witnesses	di.	Bearings	Links
A stone 8x10-11	W. Oak	36	S. 14° E.	126 1/2
A stone 10x10-12	Pig. Hickory	18	S. 35° W.	44
A stone 10x15-13	B. Ash	15	S. 62° W.	32 1/2
Thompson, Oly. Rodney et al	A survey for. in 23			
N.E. cor. Sec. 23	G. Ash	12	N. 19 1/2° E.	31 1/2
Relocated Stone 8x10x12	Do	15	S. 12 1/2° W.	65
Cor. of N. 1/4 of Sec.	Stone		N. 85° W.	17
2.4 Stone 6x8x10	Do		E.	24
Cor. S. of N. 1/4 of Sec.	Hickory	20	S. 86 1/4° E.	55
Sec. 24 Stone 7x8x12	Social Stone		W.	25
Cor. N. of N. 1/4 of Sec.	Stone		A.	19
Sec. 24 Stone 6x10x10	Do		S.	22

A. J. Down & Geo. Hufferd - survey for. July 3, 1894.


5 Rods N. of S.E. cor. Sec 23 is a Stone 10 x 12 wit. Oak N. S. 31 E. 70 L. " Poplar 12 S. 71 W. 118 "

thence West 64 rods to a Stone 10 x 12 x 14 wit. Ash 12 S. 86 1/2 W. 105 1/2 L. Oak 15 N. 85 W. 133 L.

thence South 25 rods to sec. line to a Stone 4 x 11 x 15 wit. Apple tree 4 S. 74 1/2 E. 40 L. B. Walnut 8 N. 44 E. 79 1/2 L.

thence E. 64 rods to S.E. cor. Sec. Thence N. 25 rods to beginning = 100 Acres. J. W. Trotter

Section 24 T15 North Range West. Owners names etc. Cor. Witnesses. D. Bearings links



Center West of Center	an Ash	10	N. 89° E	74
a Stone 25+15	a Beech	20	S. 65° W	91
E. Cor. of Sec. Relocated	a B. Walnut	—	N. 30° W	50
a Stone 15+13	a B. Locust	2	N. 6° E	22 1/2
E. Cor. 21 Rods + 19 links				
North, Relocated a Stone 15	a Beech	20	S. 35° E	39
Center S. of S. E 1/4	a Beech	12	S. 82° W	127
a Stone 15+13	a Cherry	10	N. 87 1/2° E	208
Center N. of S. E 1/4	a Beech	10	N. 37 1/2° E	18
a Stone 12+9	a P. Oak	36	S. 15° E	—

Book C. p. 13

45 Rods wide off of S. E. Corner	N. End of the E 1/4 of S. E 1/4	at P. Oak	30	S. 37° E	69
a Stone 32+20 laid on the	a Ditto	20 <td>N. 7 1/2° E <td>81 <td></td> </td></td>	N. 7 1/2° E <td>81 <td></td> </td>	81 <td></td>	
S. E. Corner	at P. Walnut	10 <td>S. 33 1/2° E <td>105 1/2</td> <td></td> </td>	S. 33 1/2° E <td>105 1/2</td> <td></td>	105 1/2	
Extended S. line of the	at P. Oak	22 <td>S. 78 1/2° W <td>35</td> <td></td> </td>	S. 78 1/2° W <td>35</td> <td></td>	35	
across the fraction E. Corner	said 45 Rod strip about 182 lin	a Bushey	10 <td>S. 32° E <td>49</td> </td>	S. 32° E <td>49</td>	49
		a Sugar	13 <td>S. 63° W <td>132</td> </td>	S. 63° W <td>132</td>	132

Book C. p. 94

Center of the Section	Rein both ways with much care	a Beech	22	N. 74° W	25 1/2
a Small Stone	a Beech	15 <td>S. 8 1/2° W <td>131 1/2</td> <td></td> </td>	S. 8 1/2° W <td>131 1/2</td> <td></td>	131 1/2	
	a Ditto	22 <td>S. 8 1/2° W <td>20 1/2</td> <td></td> </td>	S. 8 1/2° W <td>20 1/2</td> <td></td>	20 1/2	

Book C. p. 97



Owners names, Cor. Witnesses, D. Bearings links

1 1/2 mile Post Rest	at Hickory	11	S. 53 1/2° W	5 1/4
Stone 11+22 1/4 in. thick	same stone with lead	18	S. 6 1/2° W	27
which relocated from old site	a B. Oak	20	S. 78° W	128
(relocated turned off)	a B. Oak	2	S. 85° E	105
	a R. Oak	14	N. 19 1/2° W	78 1/2
a Stone 10+16	a Mulberry	12	N. 7 1/4° W	127 1/2
	a Elm	8	S. 82 3/4° W	40
a Stone	a P. Oak	25	S. 14 1/2° W	103

Book C. p. 222

Section 24:

Beginning at S. W. Corner of E 1/4 of S. E 1/4: thence East poles, which is across the fraction thence N. on the E. side of the fraction, 114 poles & 3 lin. to the Cor. of 45 Rod strip sold off 80 and fraction: thence W. with bearing 89 poles & 20 links: thence S. with lead bearing 19 poles & 3 links to the Beginning: Estimated to contain 64 A. or 19 Rods. Book C. p. 95

See see found by measuring both ways. Notch in roots of tree with out stump 44 N 23 E 33 l from center stump tree East 11 1/2 l This cor is 80 A and 96 l E of the old corner Book C P 396

Owners names, Cor. Witnesses, D. Bearings links


Survey for Pooles School Home Lot				
1 (S E Corner) 6 x 8 x 10	By Dr E corner stone North	149 feet		
	a Walnut	18	N 39 3/4 W	87 "
2 (N. W. corner) Stone 12 x 13 x 7	By Dr E corner stone in Road East	296 feet		
	N. corner door stone	S 49 1/4 E		54 1/4 "
3 (S. W. corner) Stone 10 x 10 x 16	By Dr W corner Stone North	149 feet		
	" S E " " East	296 "		
	By Elm	48	S 30 1/4 W	68 1/2 "
	H. J. Franklin Co Surveyor			

Sept 14 - 1900 -

1/2 mile stone 10 x 13 found 18 May 1944. Wit: Red stone on top of ground N 42° W. 21 1/2 ft Center south edge girler corner post N 30° W. 15 1/2 ft Good concrete corner post 15 ft. south promised. - Shurtle.

Section 25 T15 North Range 7 West

1 1/2 mi. Sec 30. 15. 1 E.



Owner's name &c.	Witnesses	Bearings	Links
James P. Keiser & Co. Berryman		1/2 mile Post on West side of Sec	
25 Relocated.		a Sugar 18 S. 19 1/2 W 48	
		+ a Buckeye 6 N. 46 W 9	
For James B. Keiser from		the above Relocated Corner	
West 53 Rods		a Red Elm 8 N. 77 1/2 W 16	
170 ch. wide		+ an Ash 6 S 60 1/2 W 20 1/2	
For magnetic Springs.		a Sycamore 36 North	
		a Burnt Beech 18	
Thence South 7 Rods		+ a Sugar 10 N 64 W 23	
Thence S. 58 E 14 Rods		a B. Walnut 28	
		+ a Sugar 15 S. 20 E 29	
Thence N. 86 1/2 E 19 Rods		a Sycamore 44 N. 25 1/2 E 28 1/2	
+ 5 links		+ a W. Elm 34 N. 58 1/2 W 37	
Thence S. 49 1/2 E 12 Rods		+ a Sugar 14 S. 77 1/2 E 35	
+ 6 links		+ a Buckeye - N. 17 W 34	
Thence S. 69 E 8 Rods +		a Hickory 24 N. 77 E 19	
19 links		+ an Ash 18 N. 9 1/2 W 35	
Thence N. 85 1/2 E.		+ 23 links to the Beginning.	
5 Rods + 5 links			
Thence North 23 Rods			

For Samuel Berryman  
Described lot N. 89 1/2 E  
5 Rods + 17 links  
a Forked Rock  
Thence W. 5 Rods + 17 links

Camuel Berryman  
Witness  
The above corner  
Section line & line  
there appears  
West & the true

Magnetic Springs Sep. 10. 1700.  
1. Stone 15x14x9  
2. Stone N. Elm 19 S 52 1/2 W 47 E  
Apple tree 24 N 26 1/2 E 123 1/4 ch.



Owner's name &c. Witnesses. B. Bearings. Links

N.W. corner of		Section 25 a Stone 12 + 10	
Water N. of N. W. 1/4		a Beech 15 N. 76 E 56 1/2	
Small Stone		+ a W. Oak 15 S. 51 W 44 1/2	
Water of Section		a Sugar 26 N. 62 1/2 W 39	
Stone 16 + 13 flat		+ a Ditto 25 S. 23 W 52 1/2	
with 1/2 mile		Relocated	
a Stone 13 + 10		a Beech 18 N. 63 W 15 1/2	
in S. of N. W. 1/4		a Sugar 20 N. 67 W 24	
Stone 20 + 18		+ a Ditto 14 S. 37 W 10 1/2	
		Book C. p 63	

Beginning at the  
S. E. corner of Sec. 25  
with N. 85 1/2 E  
with S. 75 W 16. 76  
with N. 5 W 110 poles  
Contains 2 1/2 acres

McCormick  
Beginning at N. E  
corner of said tract  
with Section  
line to corner  
with barn  
the dividing line  
Beginning: Estima

From the S. E. corner of the last  
a Sugar 24 N. 43 W 37  
+ a Beech 18 S. 84 E 65  
a W. Oak 42 East 52  
a Ironwood 5 S. 68 E 18  
a Beech 19 N. 34 E 17  
+ an Ash 26 N. 75 W 24

Owner's name &c. Witnesses. B. Bearings. Links

Lech Guism		Same 1/2 quarter a Survey for	
Beginning at S. W. corner		of the section; Thence East with	
Sec. line 79 poles + 21		links; Thence North with Section	
bearing 80 poles + 18 links		to N. E. corner; Thence S. 75 W 16 poles	
S. 85 W 39 poles + 4 links		+ 19 links; Thence S 37 W	
+ 17 links to the Beginning		Estimated to contain 35 a. 1 R + 5 Poles	
		Book C. p 177	

Joseph Bowlin and  
a Graveyard in the  
Chains S. 70 E from  
Gravel Road (from  
North line of said  
East of the center of the  
South line of said  
a Rock 12 + 27; Thence  
Rock 12 + 21  
Thence North 3. 37 1/2  
where is a Rock 12 + 24  
Containing 7 1/2 acres

Others, a Survey for  
S. E. 1/4 of Sec. 25; Beginning 1. 31  
the crossing of the South line of the  
Cantonsburg to Dunsville) and the  
S. E. 1/4 (said crossing being 60 1/2 chains  
Sec.) Thence S. 68 E on the  
Gravel Road 2. 50 chains to  
South 3. 00 chains to a  
a Poplar 24 S. 73 W 35  
+ an Oak 12 S. 8 E 30  
Chains to the Beginning;  
+ a P. Oak 16 N. 55 1/2 E 120  
more or less

See page 97 for Sec. magnetic Springs  
Sur. for Dr. Slaton + Veach.

Section 25 T5. North Range West.

owners names, witnesses, bearings, links

William R Haggoner's tract as follows (viz)

Commencing at	S. E. Cor. 1/4 of N. W. 1/4 of Sec. 25.	Witnesses	Bearings	links
Running North 80	an Elm	8	N. 65 1/2° W	69
Rods, where a stone 12x16	1st Oak	36	S. 46° W	130
Thence N. 42 Rods where	a B. Oak	16	S. 11° E	34
a stone 8x10	1st Ditto	8	N. 50 1/2° W	40
Thence N. 80 Rods where	a Buckeye	5	N. 28 1/2° E	28
a stone 8x12	1st Hickory	16	N. 45 1/2° W	65
Thence East 112 Rods	to the Beginning; Containing 21 acres			
	Book C. p. 190			

Charl. M. Stewart

Survey for: Commencing 19 Rods & 14 links West Running thence with White Lick Creek to Bank of said Creek; the meanderings of North line of the E 1/2 above; Thence North East 4 Rods to N.E. East to the Beginning

Survey for: Commencing 19 of N.E. Cor. 1/4 of S.W. 1/4 and 9° W. 18 Rods to North bank of Thence West about 20 Rods to Thence Northwestwardly with same to within 2 Rods of the S.E. 1/4 of Sec. 26 Town & Range 3 Rods to said line; Thence Cor. of said E 1/2 & continuing Estimated at 6 1/4 acres

Book C. p. 190

Continuation of

owners names, witnesses, bearings, links

Part 1/4 of S.W. 1/4

West N.E. Corner of Thence West 17 Rods; North bank of Creek; meanderings of Creek above mentioned; E & W through Center & Range; Thence East 1/4 S.W. 1/4 as above; Beginning; Estimated

Beginning 19 Rods & 13 links said 1/4; Thence S. 9° W 17 Rods Thence S. 6 1/2 Rods; Thence West to North bank of Creek; Thence N. W. course with the meanderings of Creek to 4 Rods West of the West 1/2 Thence North to line Running of the Section 26 same Town & Range; Thence East 4 Rods to the N.W. corner of the 1/4 S.W. 1/4 as above; Beginning; Estimated at 6 acres

Book C. p. 209

Section Center

a Stone

1/4 mile above

a Sugar	26	N. 62 1/2° W	39
1st Ditto	25	S. 35° W	52 1/2
1st Beech	18	N. 63 1/2° W	15 1/2

Book C. p. 247

Section 25 T5 NR

Commencing in Gravel Road 2 1/2 Rods N. S.E. corner 1/4 N. W. 1/4 & running North South 5 7/8 Rods; Thence S. 75° E 6 Rods; Thence S. 22 1/2° E 36 1/2 Rods to the Beginning

Containing 15 acres & 67 Rods

Book C. p. 221

The S.E. cor. of 1/4 of Running North 80 Rods South 80 Rods where is

N. W. 1/4 of Section 25

Thence West 42 Rods; Thence a Buckeye 5 N. 28 1/2° E 28

1st Hickory 16 N. 45 1/2° W 65

Thence East 42 R. to Beginning; Containing 16 acres

Book C. p. 244

owners names, witnesses, bearings, links

Section 25

50.68 poles: a

at Stone 13x10x8

Thence North 24 1/2 Rods North of a former of the corner; the 1/4 corner

Witnesses

Cor.

Bearings

links

Begining North of S.W. corner of Sec. corner in a former Survey in 1879

a M. Oak 28 N. 18 1/2° E 45

1st Walnut 12 N. 7 1/2° E 24

to Section line to a point 26 R. & 22 link corner; and 3 R. & 1 link South

The West line being 29.23 links to Book C. p. 326

A Survey made for Dobbin & Mc Cormack

1 mile Begining 5 Rods South of Centre of section Thence North 16 Rods & 4 Links to centre of the grave road; Thence South 70° East line meridian 10 1/2 Rods; Thence South 16 Rods and 4 Links; Thence North 71 Rods 10 1/2 Rods to Place of Begining - Estimated to contain one acre

Also: Begining at the N.E. cor. of lost tract; Thence S 70° E = 23 Rods & 6 Links to the continued line of the West side of the grave yard; Thence South 17 Rods to Davis Line; Thence N 71° W 23 Rods & 6 Links; Thence North 16 Rods & 4 Links to Begining = 2.26<sup>2</sup>

A Survey made for Harry & Harrison Hafford

Begining at the N.E. corner of S.W. 1/4 of Sec. 25, T. 15 N. Range 1 W. and running west with quarter sec. line 40 R. 15 1/2 links; Thence South 99.52 rods; Thence East 17.58 rods; Thence North 9° East 20.45 rods; Thence North 21.48 rods to center of Danville & Carterburg grave road. Thence East with said road 18.80 rods to line on E. side of W. 1/2 of quarter sec. Thence North with said line 57.16 R. to place of begining. Estimated to contain 20 Acres. More or less.

A Survey for John B. Dobyns et al.

A stone 5x16x24, 35 rods S. of the Cen. N. of the S.E. 1/4 Sec. 25 T. 15 N. R. 1 W. Whit Cross on Stone abutment at N.E. cor of bridge 161 3/4 W 264 ft. Also very large stone in creek N.E. 52 ft. a cor. 18 links N. of the above cor.

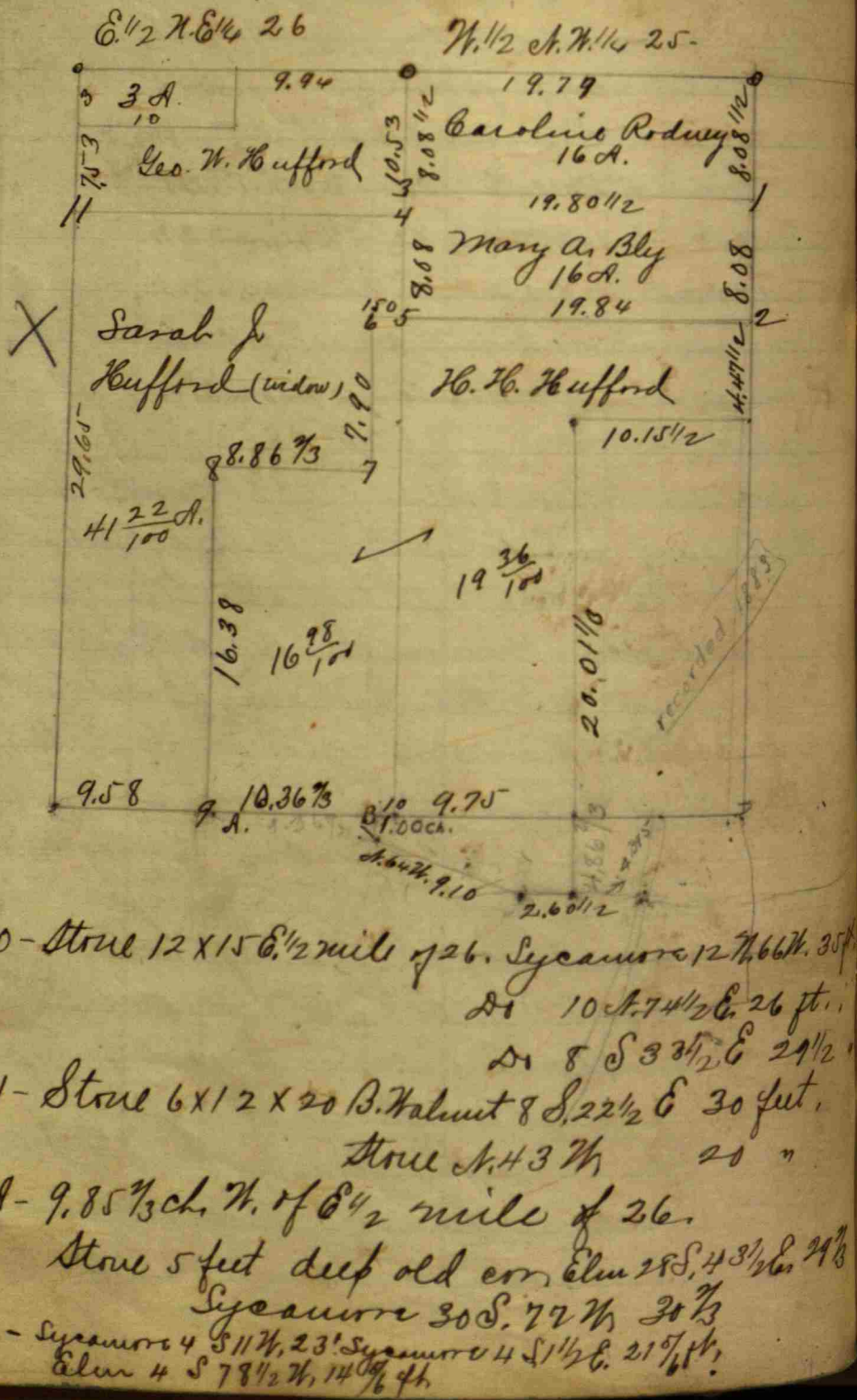


Harrison Hufford - survey for.  
100 Acres off of N. end of N.E. 1/4 - 25-15-17.

- A - Stone 16x20  
Rock North 25 links  
Do West 25 "
  - B. Stone 8x8x16  
Ash 10 S. 4 1/2 E. 100 "
- J. W. Trotter  
S. H. Co.


- Hufford Partition -
- 1 - Stone 9x9x12 Hickory 12 S 84 1/2 W. 49 feet.  
Elm 12 S. 52 1/2 W. 65 1/2 "  
Stone S 50 1/2 W. 21 1/2 "
  - 2 - Stone 4x17x17 point of N. Oak 40 S. 53 1/2 W. 66 1/3 ft.  
Do 36 N. 63 1/2 W. 93 1/3 "
  - 3 - Stone 8x12x12 Stone North 30 Links
  - 4 - Stone 16x28 Stone West 66 feet.
  - 5 - Stone 6x14x16 Stone West 66 "
  - 6 - Stone 6x9x21 Stone East 33 "
  - 7 - Stone 12x12x19 Stone West 20 "
  - 8 - Stone 8x10x16 Stone South 20 "
  - 9 - Stone 6x14x17 Sycamore 20 S. 29 E. 25 ft.  
Stone cor. E. 35 feet.  
Elm 20 S 83 1/2 E 64 "
- J. W. Trotter, Sur. Co. Co.

### Hufford Partition



- 10 - Stone 12x15 E. 1/2 mile of 26. Sycamore 12 N. 66 W. 30 ft.  
Do 10 N. 74 1/2 E. 26 ft.  
Do 8 S 33 1/2 E 29 1/2 "
  - 11 - Stone 6x12x20 B. Walnut 8 S. 22 1/2 E 30 feet.  
Stone N. 43 W. 20 "
- A - 9.85 2/3 ch. N. of E 1/2 mile of 26.  
Stone 5 feet deep old cor. elm 28 S. 43 1/2 E. 24 2/3  
Sycamore 30 S. 77 W. 20 2/3
- B. - Sycamore 4 S 11 1/2 W. 23 Sycamore 4 S 1 1/2 E. 21 1/2 ft.  
Elm 4 S 78 1/2 W. 14 1/2 ft.

Survey for J. C. Owens 9/5-1901.  
A. English & Albert Gasper men.  
Square Repurchased 7/4 Dec. 25-15-17.  
Cen. N. Cen. Cent Sec.




1. Stone 17x12x9 By Stone 28x15x4 S 24 1/2 E 46 ft.  
Do 18x10x8 S 29 1/2 W 81 ft.
  2. Stone 19x11x11 By Sycamore 16 S. 53 1/2 W 98 ft.  
Do Cottonwood 31 1/2 E 126 1/4 ft.
  3. Stone 20x19x9 By Stone 25x19x8 N. 45 1/4 E.  
Do 25x12x9 N. 45 E.
1. is in S. Bank of creek. 2. is in creek, in road.  
W. F. Franklin. S. H. Co.

A survey for J. W. Trotter, Harrison Hufford and  
Caroline Rodney commencing 9.28 ch. N. S. Cen. S.  
N. W. Sec. 33 thence S 88° E. 3.25 chs.  
thence S 83 1/4 E. 3.41 chs thence S 56° E. 675 chs  
thence E. with sec. bear 2 chs. to the line  
dividing the Sec. 4 and 8, and 3.03 chs.  
N. of cen. S. of cen. This line was a graduation  
of the above named parties because their  
deeds called for the line in the center of  
White Lick creek. Said creek has changed  
its channel so that no person could determine  
where the original line was so these  
the only interested parties agreed that  
the above line should be the established  
and lawful line and agreed to abide  
by it -  
J. J. Wills Surveyor  
Hufford & Bowen survey for a corner N.  
of cen. S. 4.53 chs and a stone 19x13x3 3/4  
thence a cotton wood 13 S. 87° E. 13 1/2 ft.  
Book C. P. 370

1/2 mile stone 25 - stone 10x13 found buried 6 inches.  
set by center of south edge girder cor. post N 30° W 15 1/2 ft.  
Red stone on top ground N 42° W 21 1/2 ft. - S. M. Shurtle.

Section 26 Tps. North Range N.W. West.



Owner's name & cor.	Witnesses	No.	Bearings	Links
Center of Section	a Yamore	4	N. 76 1/4° W	58
a Stone 18 + 16 nearly round	1 a Walnut	14	S. 55° E	53 1/2
N. E 1/4 Center West	a Burr Oak	14	N. 14 1/2° E	11 1/2
a Stone 30 in. long & square 16 + 12	1 an Elm	18	S. 4° E	81
Center of N.E 1/4	an Elm	18	N. 37° E	7
a Stone 22 + 12	1 a Hackberry	4	N. 66° W	45

William H. Smith  
 N. side: Thence East with  
 E & W through the center  
 of the County Road lead  
 said Sec. to Belleville  
 Thence S. 15° W 32 Poles  
 Thence S. 85° W 2 Poles  
 Thence North with said  
 line 55 Poles & 6 links to the place  
 of Beginning: Estimate  
 to contain 5 a. 1 R. & 6 poles.

Owner's name & cor.	Witnesses	No.	Bearings	Links
John Peasery	1 a. E.	6	S. 29° E	3
	1 a B. oak	9	N. 47° E	20
James Green	1 a Beech	12	N. 69° W	9
	1 a Walnut	10	N. 83° E	12
Armstead Jackson of the S.E 1/4 & S.E corner	15 off the North end of the N.W 1/4			
	1 a Beech	14	N. 29° E	24
	1 a Ditto	17	S. 39° E	29
	1 a Hornbeam	4	N. 76° E	25
	1 a Ditto	4	N. 5° W	62

Owner's name & cor.	Witnesses	No.	Bearings	Links
John Peasery	1 a. E.	6	S. 29° E	3
	1 a B. oak	9	N. 47° E	20
James Green	1 a Beech	12	N. 69° W	9
	1 a Walnut	10	N. 83° E	12
Armstead Jackson of the S.E 1/4 & S.E corner	15 off the North end of the N.W 1/4			
	1 a Beech	14	N. 29° E	24
	1 a Ditto	17	S. 39° E	29
	1 a Hornbeam	4	N. 76° E	25
	1 a Ditto	4	N. 5° W	62

The above all copied from Book P. 11



Owner's name & cor.	Witnesses	No.	Bearings	Links
Thence East 23.40 Chs.	to a Rock: Thence South	5.03		
Thence a Stone Corner	promised: Thence West	23.40		
Thence to the Beginning	Book C. P.	160		
Thence 66 Rods 23 links	North of S.W. Corner of Section			
Thence 12 + 20	1 a Oak	30	S. 82° E	91
	1 a Beech	14	S. 54° E	84
Thence East 93 Rods	+ 15 links: a Stone 18 by 18			

Tract as follows (viz)  
 Sec. 26, and the W 1/2 of N.W 1/4  
 21 Acres set off to Wagoner, as  
 25 same Township Book  
 Book C. P. 190

Owner's name & cor.	Witnesses	No.	Bearings	Links
Center E. of center	1 a Poplar	16	N. 44° E	53 1/2
Stone 8 by 18	1 a R. Oak	24	S. 53° E	53
14 acres off of that	end N.E 1/4 of S.E 1/4			
1 a Elm	1 a Hackberry	18	S. 24 1/2° W	118
1 a Elm corner	1 a Yamore	14	S. 41 1/2° W	57
1 a Stone 10 + 24	1 an Elm	16	S. 79° E	46

See page 92

Owner's name & cor.	Witnesses	No.	Bearings	Links
Section center a Stone	1 a Yamore	4	N. 76 1/4° W	58
	1 a Walnut	14	S. 55° E	53 1/2
Center N. of center	1 a B. Oak	14	N. 14 1/2° E	11 1/2
a Stone	1 an Elm	18	S. 4° E	81
Center of N.E 1/4	an Elm	18	N. 37° E	7
a Stone	1 a Hackberry	4	S. 66° W	45

N.W. Section corner  
 the other down: a  
 one old witness standing and  
 Stone 20 by 14 tapping to the top.  
 Book C. P. 212

Homaday & Jackson Cor. 6 1/2 Rods East & fifteen ft. South  
 of center west of S.E 1/4, witness by a Hickory  
 Hickory 16 S 55° E 36 L.  
 Poplar 16 N 10 1/2° W 54 L.  
 40 Rods E. of S.W. Cor.  
 A stone 10 x 15 x 18 No witness  
 80 rds. N. of the above: Beech 22 A 60 1/4° W 33 1/2 ft.  
 Stone 5 x 9 x 13 Do 24 S 60 1/4° E 42 ft.  
 80 rds N. of S.W. Beech 20 N 19 1/4° E 7 1/2 ft.  
 cor. of sec. Stone 12 x 16 W. Oak 24 S 39° W 63 ft.  
 S 1/2 mile relocated, a stone 2 1/2 x 12 x 6 with a stone  
 N 57 1/4° E 45 1/2 L and 6 1/2 L S of an old stone supposed  
 to be the true cor  
 Book C P 394

balance on next page

Section 26 11s. North Range N. 11 West

Corner names, cor. witnesses or bearings links

Center of Section 26 - Stone 16 x 18 found 6 feet underground after diligent search. The stone is directly beneath an angle iron corner post - being 2 feet below the concrete foundation of said post. No witnesses available.

Center E. of NW 1/4 - A good stone found.

A corner stone set 4.87 chains south of Center E. of NW 1/4 - being 15.14 ch. north of section center.

A cor. stone found 17.45 ch. west of section center.

A cor. stone found 30.485 ch. west of sec. cen. - the stone being 9.38 ch. east of apple shaft flow deep at 1/2 mile sec. 26.

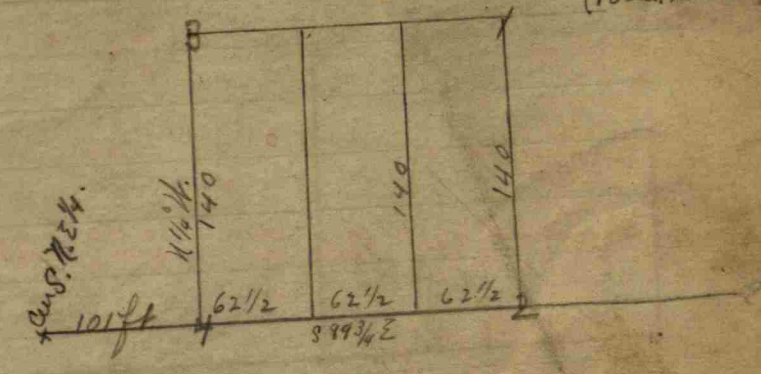
Stanley M. Shartle, Deputy Surveyor 1945

a Continuation of.

Continuation of a survey for Campbell Estate from page 108 + 109. Beginning at the center of Section 10 9.15 ch. R. 1 7/8 ch. N. 8.77 1/2 ch. to a stone in the cen. of the Danville Highfield road; Thence E. in the cen. of said road 15.15 ch., Thence S. 9.09 ch., Thence N. 55 E. 10.95 ch. Thence S. 56 E. 15 ch., Thence S. 66 E. 3 ch. to E. side of the creek; to a wit. by notch on stone about 6 ft. from ground N. 78 1/2 E. 50 ft. Thence S. 11 1/2 W. 1.03 ch. to the cen. of the R. R. Bridge wit. by notch on stone about 6 ft. from ground S. 70 W. 70 1/2 ft. Thence S. 73 1/4 W. 31.40 ch. to the cen. of R. R. Thence S. 73 1/2 W. 2.68 ch. Thence S. 77 1/2 W. 5 ch. in the cen. of R. R. Thence S. 83 1/2 W. 5 ch. in the cen. of R. R., Thence N. 5.50 ch. to the place of beginning estimated to contain 32 69/100 acres more or less. J. W. Trotter S.H. Co

Flag for stone 8.772 chains north center sec. 10-15-11W but it could not be found. The old witness tree shown on page 108 of this book, viz., "Sycamore 14" 54 1/2" W 47 ft." is still standing and in good condition. It is now 30 inches - having grown 16 inches in the last 57 years. The stone should be near the south edge of the road instead of the center. It is impossible to find the notches in the old abutments. The above line does not follow the center of the road. Stake on east side creek gone. Stanley Shartle - May 29, 1944.


See for Dr. Deaton & Meach. Robt. Hufford & M.C. Dejeus each men. Apr 25 1902. (10 da. notice)



- 1. Stone 17 x 10 x 8 By Buckley 4 S 16 1/2 30 ft. Dupl. Value 2 1/2 x 49 ft 27 ft.
- 2. Stone 17 x 11 x 10 By Stone 19 x 18 x 8 25 1/2 ft.
- 3. Stone 19 x 13 x 8 By Appleton 18 S 40 1/2 E 99 ft. Do Stone 9 x 8 x 4 S 25 E.
- 4. Stone 22 x 18 x 10 By Stone 12 x 18 x 11 25 ft. W. A. Franklin S. H. Co.



Section 27, T15 North Range, R. 1 West.



Owner's name &c.	Cor. Witnessed	Dr. Bearings	Links
Re Martin the the E 1/2 of N. E 1/4 of Sec. 28 Relocated, a Stone	W 1/2 of N. W 1/4 of 27. and 1/2 mile Post between 27 & 28		
	a Sugar 20	S. 33° W 82	
	+ a B. Walnut 6	N. 11° E 170	
Center of Sec. 27	a Beech 24	N. 80 1/2° E 52 1/2	
	+ a Ditto 12	N. 57 1/2° W 53 1/2	
Thence West to Center a Stone	on South side of N. W 1/4		
	a Poplar 14	N. 57 1/2° E 16	
	+ a Beech 24	S. 34° W 9 1/2	
	a Beech 6	N. 47 3/4° E 31	
	+ a Ditto 14	N. 60° W 28 1/2	
	+ a Rock on S. 22 1/2° W 10		
Cor. of Sec. 21, 22, 27 & 28 on N. of N. E 1/4	a Stone on the bank one of old witness		
	a B. Oak 20	N. 19 1/2° E 38	
	+ a Poplar 14	S. 10 1/2° W 41	
Thence South to Center a Stone	on South of said N. E 1/4		
	a Beech 20	N. 82° E 25	
	+ a Ditto 16	S. 64° W 32	
		Book p. 12	
Commencing at the East with Sec. 1 bearing	N. W corner of Section 27 then 17.74 links where is		
	a Rock 6 in. tapering	a Hickory 12	N. 62° W 33
	Thence North with Sec. 1	+ a Birch 7	N. 48 1/2° E 74
	bearing 210.40 links to the	a Poplar 24	S. 55° W 130
	line dividing the Sec. E & W	+ a Beech 14	N. 68° E 30
	a Rock 6 in.		Book p. 129

Owner's name &c.	Cor. Witnessed	Dr. Bearings	Links
Lehu Alexander in the following + S. W corner	10 Acres off of the Manner	N. W 1/4 of N. E 1/2 off the N. end	
	a Beech	N. 70° E	44
	+ a B. Oak 6	N. 47° E	48
	a B. Ash 20	S. 31° E	62
	+ a Walnut 2	N. 51° E	23
S. E corner			
Charles Ferguson + N. W corner	20 acres off the S. side of the N. E 1/4		
	a Sugar 22	S. 5° E	13
	+ a B. Oak 7	N. 66° E	11
	a Beech 18	S. 36° W	26
	+ a W. Oak	S. 65 1/2° E	24
N. E corner			

Section 27, T15 North Range, R. 1 West.


Owner's name &c.	Cor. Witnessed	Dr. Bearings	Links
1/2 mile Post & Sec. 24 + 16:	Stone 18 + 12: 1/2 mile Post at Center of the Section set before		
	a Stone 24 + 20 + 15 in. above ground:		
	a Large Stone 36 + 28 set low:		
	a Beech 20	S. 35° W 26	
	+ a W. Oak 36	S. 64° E 25	
	Section, a large Stone nearly buried; being nearly gone, and not agreeing		
	a Beech 14	N. 56° W 57	
	+ a Ditto 14	S. 47° E 27 1/2	
	a Sugar 26	S. 19° W 16 1/2	
	+ a W. Hickory 10	N. 44° W 36 1/2	
	a W. Oak 18	N. 54 1/2° E 137	
	+ an Elm 34	N. 2° W 172 1/2	
	a B. Walnut 3	N. 36° E 32 1/2	
	+ a Birch 28	S. 40 3/4° E 51 1/2	
	Center on West side of the N. E 1/4:		
	a B. Oak 12	N. 34° E 38 1/4	
	+ a Ditto 16	N. 55 1/4° E 53 3/4	
		Book p. 15	
		(West cor. of Sec. 27)	
Sec. 27, 28, 33 + 1	34. 1/2 - 1 mile corner Relocated		
	a Good Stone	about 27 + 16 inches	
		Book p. 17	

66 1/2  
37  
27  
19  
2 1/2  
0





Section 29 T15. North Range N. 1 West.



Owners names	Con. Witnesses	Dr.	Bearings	links
A small round Stone				
Zeno & Addison Hadley	Center on N. of NW 1/4 between			
	a Sugar	22	N. 57° E	32 1/2
	+ a Beech	18	S. 66° W	21 1/2
	a W. Elm	24	S. 59° W	16
	+ a Beech	14	N. 30 1/2° E	50
			Book C. p. 15	
1/2 mile between Sec. 29 & 30				
	a Rock 9+14+18			
	Center W. of Cen. Sec. 29			
	a Stone 8+14+24			
	a B. Oak	24	N. 83 1/2° W	129
	+ an Elm	12	S. 50 1/2° W	95
	a Beech	10	S. 5 1/2° W	73 1/2
	+ an Oak	10	N. 74° W	25 1/2

Owners names	Con. Witnesses	Dr.	Bearings	links
S. East 1/2 mile Post Relocated by running & measurement				
	a Stone flattish 8+20			
	a W. Oak	6	S. 30° W	62
	+ a Beech	16	S. 53 1/2° E	48
	a Cherry	15	N. 1 1/2° W	18
	+ a P. Oak	19	S. 12 1/2° E	68
	a B. Walnut	5	S. 43° E	87 1/2
	+ a Beech	10	S. 49° W	39
	a B. Walnut	14	N. 5° E	33 1/2 one new

Owners names	Con. Witnesses	Dr.	Bearings	links
No. 1 The Hadley	A a Hickory	6	S. 35° W	19
No. 2 Zeno Hadley	+ an Elm	5	S. 34° E	25
	B a Beech	16	N. 28 1/2° W	19 1/2
	+ a Ditto			
Samuel Carter the	A an Elm	20	N. 51° E	23
Ep of S. 1/4 + N. 1/4 East	+ a Sugar	8	S. 60° W	16
Simon Stuart	the West 1/2 of S. 1/4			
J. E. Corner	B a Hickory		S. 30° E	18
	+ an Elm		N. 25° E	24
	a Dogwood		N. 75° W	5
	+ a Hickory	11	S. 82° E	15

Survey for August & Phil Russell  
 Aug 30-04


Corner NW gr	Slime	21 x 15	X 1 C
	Maple	3	S 10 22 1/2
	"	12	S 2 1/2 W 59 1/2
N 1/2 mile post	Stem	17 x 10 x 10	
	Slime	14 1/2 E	34 3/4
	Stem	15	4 W 37
3.85 ch S of Cen N	NE gr. Stem	3 x 8 x 5	
	Stem South	73	
3.85 ch S N 1/2 mile post	Small Stem		
	Stem East	25	
	"	South	25
2.25 ch South of above corner	Stem	15 x 10 x 6	
	Stem West	25	
	"	West	25
26.09 ch S of Cen N	NW gr Stem	5 x 4 x 4	
	Stem	14	S 49 W 21 1/4
	Stem East	23	

Survey for A. L. Carter John Hadley  
 Aug. Clinica Course Nos 30-04  
 C.W. Carter Relocated all parties  
 interested being present and agreeing  
 to move the Stone  
 Stone 8 x 14 x 24  
 Beech 12 S 5 1/2 E 58 1/2 ft.  
 Slime South 20 ft.  
 W. F. Franklin S. H. C.

Survey for Rogers & Ragan  
 May 28. 1904  
 26.10 ch S of Cen N. 1/4 E. gr.  
 Stone 12 x 12 N 52° W 38 1/2 L.  
 This cot fell on the bridge  
 and was therefore placed  
 in this position  
 Wit. Stone S 36° E 36 1/2 L.  
 C. W. Thompson D. S.



Section 30 T15 North, Range N. 1 West



Owners names &c. Cor. Witnessed Dr. Bearings Links  
 Alira Hadley, Lot  
 23 Rods on east side  
 quarter of same Section  
 quarter & part of E 1/4 of  
 Commencing 23 Rods  
 which is Relocated by run  
 ning 2 measurement  
 Thence North 4 3/4 Rods  
 (all lines taken with lead being  
 Thence to W line of said E 1/4  
 Rods  
 Thence S. 1 1/4 Rods to the  
 East on the Section lines  
 off set (said by Huff to  
 containing in the whole  
 (During his natural life)  
 Madison Hadley  
 quarter of Sec. 30 T15  
 of Section 25, T. 15, R. 2 W.  
 & 4 3/4 North of the 1/2  
 where  
 Thence N. 5 8/16 Rods

Owners names &c.	Cor.	Witnessed	Dr.	Bearings	Links
John J. Hadley	A	an Ash	12	N. 40° W	32 1/2
		1st Oak	11	S. 42° E	26 1/2
	B	a Beech	12	N. 28 1/2° W	13 1/2
		1st Ditto		S. 51° E	23
		Book B. p.			50
Indefinite this one					
Section 30, T15 N					
Center E. Sec. Center		a Beech	14	N. 72° W	86
a Rock 10+16+20		1st Ditto	10	N. 41 1/2° E	66
		Book C. p.			160

Witnessed Dr. Bearings Links  
 The West 1/4 of the S. E. 1/4 of Sec. 30  
 full length S. E. fractional  
 also a part of said fractional  
 S. E. 1/4 of Sec. 25, T. 15, R. 2 West;  
 W. of 1/2 mile on S. of said Sec. 30  
 at Sugar 14 N. 52 1/2° E 57  
 1st B. Walnut 30 N. 38 1/2° W 155  
 a Boxwood 18 S. 40 3/4° W 155  
 1st Sycamore 14 S. 25° W 132  
 of said Section 25 where  
 an Elm 8 N. 45° E 4 1/2  
 (an Elm) 8 N. 15° E 26  
 1st H. Oak 8 S. 9 1/2° E 20  
 S.W. corner of said E 1/4 Thence  
 of said Sec. 25 & 30 allowing the  
 be 30 links, to the Beginning;  
 147 Acres more or less;  
 Lot; Part of the S. W. fractional  
 R1 West, & part of the E 1/4 S. E. 1/4  
 Commencing 23 Rods West  
 mile S. of said Sec. 30.  
 a Boxwood 18 S. 40 3/4° W 155  
 1st Sycamore 14 S. 25° W 132  
 a B. Walnut 6 N. 11° W 17  
 1st Elm 18 N. 13° E 56

next page

Clark Survey

Owners names &c. Cor. Witnessed Dr. Bearings Links  
 Thence West to W. side  
 of said E 1/4 of said S. E. 1/4 of said  
 Sec. 25, T. 15, R. 2 West;  
 a Beech 14 N. 46 1/2° E 43  
 1st Hickory 18 S. 49° E 53  
 Thence S. on W. line of  
 to the Beginning;  
 said E 1/4 58 1/2 Rods; Thence East  
 containing 58 acres more or less;  
 Julia Hadley  
 Lot Commenced at Jonathan,  
 N. E. corner, or 23 Rods  
 W. of 102 Rods North of the  
 S. W. corner of Sec. 30, T. 15, R. 2 W.  
 Thence North to the line of the  
 S. W. fractional 1/4 of said  
 Sec. 30, about 58 1/2 Rods;  
 where  
 a P. Oak 24 N. 77° W 67  
 1st Blackberry 8 S. 35 1/2° E 81  
 Thence West, allowing  
 of the E 1/4 of the S.  
 E 1/4 of Sec. 25, T. 15, R. 2 W.  
 Thence South on the  
 West line of said E 1/4 58 Rods;  
 Thence East to the  
 Beginning; containing 58  
 acres more or less.  
 1/2 mile on East of said Sec.  
 25, one new witness  
 a Beech 14 S. 53° E 62 1/2  
 Book C. p. 166  
 S. W. corner of Sec.  
 30 Relocated by tracing the line,  
 witness trees all gone  
 Field notes say the corner lap  
 194 links, which was  
 different lines with  
 the compass, as well as chaining the  
 two agree  
 a B. Ash 8 N. 60 3/4° E 121 1/2  
 1st Hickory Elm 10 N. 11 1/4° W 63 3/4  
 Note, Sec. 25 corners  
 30 links South.  
 Book C. p. 101

Owners names &c. Cor. Witnessed Dr. Bearings Links  
 For E. B. Carter and James W. Harney =  
 Beginning 102 Rods North; & 23 Rods W. of S. 1/2 mile stone.  
 Thence west 382 links = Thence South on E 1/4  
 West 208 L = Thence S. 45 E West 122 L =  
 Thence S. 6° W 76 L - N. S. 31 E - 84 L - N. S. 24 E 134 L  
 Thence S. 12 W - 72.8 Rods, Thence East 442 links =  
 Thence North 102 Rods to place of beginning -  
 10.59 A.  
 The S. W. cor. of said tract, a Sycamore  
 20 rods bears N 42° W - 43 L

Survey for James Hauser and West  
 28 rods west of the  
 center of section Stone 16 x 14 x 18  
 B. Wal. 18 S. 79° 1. 35 1/2 L  
 Do 16 S. 22° 89 L  
 Thence South 14.74 ch. which is a corner reestablished  
 old witness still standing  
 No stone B. Wal. 18 S. 88 W 35 L  
 Hickory 16 N. 7 1/2 E 5 1/2 L  
 Thence west 3.82 chs to a stone.  
 Recorded Aug. 22 1899.  
 W. P. Franklin S. H. Co.

For partition of Mathias Hadley farm see page 118

Survey for the Campbell Estate.

Harry Roberts and James Frank sworn Chaimmen.

S.E. cor. of the Original Town of Danville is a Stone 10 X 13 X 14 Maple 6 N. 61 1/2 E. 32 feet.

Explanation of Plat and Corners on Page 109.

A - see Page 51 of this book for a.

B. A stone 6 X 6 X 15

Maple 6 N. 32 E. 21 feet.

Stone 5, 15 N. 61 1/3 E. which stone is cor. d.

C. Stone 3 X 8 X 13 flat.

Elm 24 S. 27 3/4 E. 62 feet.

D. South side of Large Beech is the cor. D.

E. Stone 6 X 8 X 16 - 3 corners.

Linn 30 S. 63 1/2 E. 20 1/2 feet

F. Stone 6 X 10 X 14

Elm 18 S. 52 3/4 N. 30 1/3 feet.

G. Stone 6 X 10

Hackberry 18 S. 66 E. 16 feet

H. Stone 6 X 18 X 12 - which is J. V. N's S.E. cor.

Double Elm S. 50 1/2 E. 10 2/3 feet.

I. In Middle of Indianapolis and Danville Road - no Stone.

J. Stone 6 X 6 X 12 - 1.70 ch. S. of pt. 1/2 m. of Sec. 10.

Stone witness 6 X 8 X 14 S. 25 feet.

K. Stone 12 X 16 - which N.E. cor. of Galvin Lot.

Hackberry 18 S. 33 3/4 E. 26 feet.

No Stone planted.

Stone 6 X 6 X 12 - which is S. 77 1/5 ch. Sec. 10.

Sycamora 14 S. 45 1/2 N. 47 feet.

Other Cor. on said plat not established by stone.

Description of the Bouquet Lot lying N. of said plat.

Commencing S. 45 1/4 E. 11.56 ch. from Cen. of S. end of S.

St. in original town of Danville Ind. when is a

Stone 4 X 7 X 18 wit. by N. Cherry 12 N. 71 E. 61 feet

Thence S. 12 1/2 E. to a stake; Thence E. 41 1/3 ft. to

the Cen. of Danville & Plainfield road to a

Stone 4 X 10 X 14, wit. by Ash 14 S. 89 E. 42 feet.

Thence N. 56 N. 22 1/2 ft. in cen. of road Thence N. 3 N.

to stone marked B. on the plat. Thence S. 15 N. to

stone marked A. Thence N. in cen. of alley 18 1/2

feet, Thence S. 9 feet to beginning =

For Description of the Galvin Lot see Page 51.

J. W. Trotter S.H.C.



Description of P. R. Pasture lying just S. of this plat and running to P. R. J. W. Trotter



See page 97 for survey of R. R. Pasture

For corners established see page 105

Section 31 T5 North Range N1 West. Owners names & Cor. Witnesses Dr. Bearings Links


The 1/2 mile Post Relocated  
at Stone 15+10  
from one old witness tree:  
abow, Oak 22 N. 3° W 15  
+ Beech 18 S. 22 3/4° W 7 1/2  
Book C. p. 100

S. W. Cor. Sec. 31 Relocated  
from one stump  
abuckeye 10 S. 60° W 10 3/4  
+ Beech 10 S. 33° E 8 1/2 low top  
Book C. p. 101

Center of Section Re-  
at Rock 14+24  
Established: Gregg's bearing wrong.  
abugar 14 N. 20° E 16  
+ Beech 8 S. 26 3/4° W 12

S. E. Corner of the Section  
old witness trees.  
at Rock 16+30  
Relocated from the stump of  
an Oak 10 N. 12 1/2° E 60  
+ Sugar 7 N. 65° E 14 7/8  
Book C. p. 133

Owners names & Cor. Witnesses	Dr. Bearings	Links
Job Johnson Center of Sec.	abugar 20 S. 23° E 19 + an Elm 8 S. 15° W 21 Book B. p. 51	
Center on South of N. E. 1/4, a good Stone 1/2 mile Post	an Oak 40 N. 28 1/2° W 22 + an Oak 20 S. 28 1/2° E 22 23 1/2 links N. of the full 1/2 mile Post + Beech 10 N. 7 1/2° E 4 + Ditto 10 S. 66° W 34	
N. E. Corner of Section 31 a good Stone	+ an Elm 16 S. 31 1/4° E 46 1/2 Book C. p. 13	

Commencing at the  
Thence West 88 Rods + 23 3/4  
links, at Stone 10+14  
Thence S. 90 Rods  
at Stone 10+15  
Thence East 88 Rods + 22 3/4  
links, at Stone 8+10  
Thence North to the  
Beginning; Estimated at 50. a.  
Book C. p. 206



Owners names & Cor. Witnesses Dr. Bearings Links

5 Rods + 24 links  
1 Sec. 31 Center  
an Oak 24 S. 28 1/2° E 17  
+ Beech 44 N. 19 1/4° E 117  
Book C. p. 231

West of Eye mile Post  
an Elm 18 S. 71° E 24  
+ Sugar 12 N. 70 1/2° E 18  
at M. Ash 36 S. 22 1/2° E 12  
+ Lynn 28 N. 49° E 7  
East of South 1/2 mile Post  
+ an Oak 26 S. 81° E 118  
+ 5 links; a Lime Stone 18+14 1/2  
Section lacks 10 and the North  
line is over 6 links.  
Book C. p. 264

30 Rods East  
at Stone 18x11x5  
of S. W. Corner of Section 31  
Book C. p. 285

W. Corner Relocated  
from old stump of witness  
abuckeye 10 S. 60° W. 10 3/4 over Rockberg  
+ Beech 10 S. 33° E 44 low top  
Book C. p. 102.

Beginning 6 Rods  
at the top  
North of the N. W. corner of Block 3 in  
N. W. corner of the Lutheran Church  
Thence N. 3° E. 1 1/4 Rods; Thence East  
6 Rods; Thence S. 3°  
W. 1 1/4 Rods; Thence West 5 Rods + 17 links  
at the top

Owners names & Cor. Witnesses Dr. Bearings Links

to the Beginning; Con-  
taining 8 5/8 square Rods;  
Book C. p. 322

East of Church Sec. Pecksburg;  
A Spot 99 feet East  
Thence East of it a Spot  
Beginning 30 feet South  
Stones promised to corner  
and 103 feet N. South;  
102 feet by 103 feet to N. E. corner  
of the N. E. corner of the Church Lot.  
Book C. p. 329

A Survey for Wm. Hunter & Roberts,  
beginning at the N. E. corner of the almost  
lot as on the plot of Pecksburg. Thence West 8 1/2 links  
Thence North 3° East. 14 1/4 Rods to a Stone under the  
fence; Thence East 20 Rods and eight links; Thence  
South 25 Rods and 22 links; To Hunter's corner; Thence  
West with R. R. Right of way, Eight Rods and 13  
links; Thence North 9 Rods and 6 1/2 links; Thence  
West Twelve Rods and Eight links; To the place  
of beginning - Estimated to contain 2 1/2 acres more  
or less

S.E. cor. of Lot No. 7 Block No. 1 in Peckaburg  
Stone 7x14x15.

S.E. cor. of Lutheran Church Lot which is part E. of N.W.  
cor. of Block No. 3.

Stone 4 1/2 x 11 x 22.

N.E. cor. of Block No. 3 Peckaburg  
Stone 5x11x18

N.W. cor. of Block No. 3 Peckaburg  
Stone 8x11x18. This is SW. cor. Church Lot also.

Jan. 24, 1895.

J. W. Trotter, Surveyor A.C.

66) 42063.6  
39 6  
240  
195  
420



Martha J. Hadley Partisan 5 20.13 13.46 1/3 6 1/2 mile of 30.

Stone 8x10

Lynn 18 S. 74 1/4 E. 132 1/2 L.

Stone 8x8x14

B. Walnut S. 21 1/2 E. 58 L.

Do S. 3 1/2 E. 57 L.

Stone 6x11x16

Elm 20 1/2 S. 56 1/4 W. 98 L.

N. Hickory 16 S. 75 W. 52 2/3 L.

Stone 6x8x14

W. Stone 55 1/2 W. 30 L.

Stone 6x8x14

Ash 12 S. 36 1/2 E. 49 1/2 L.

Stone 6x9x14

Red Oak 36 S. W. 21 1/2 L.

Stone 9x14; Ash 14 N. 18 1/2 W. 97 1/2 L.

B. Walnut 14 N. 42 E. 78 L.

Stone 9x9x12 with stone South 22 1/2 L.

Stone 5x9x14 Pin Oak 24 N. 85 3/4 W. 45 L.

N. Hickory 16 S. 36 1/4 W. 69 1/3 L.

Stone 8x12x24 S. Ash 20 N. 25 W. 76 L.

S. Ash 18 N. 41 W. 66 L.

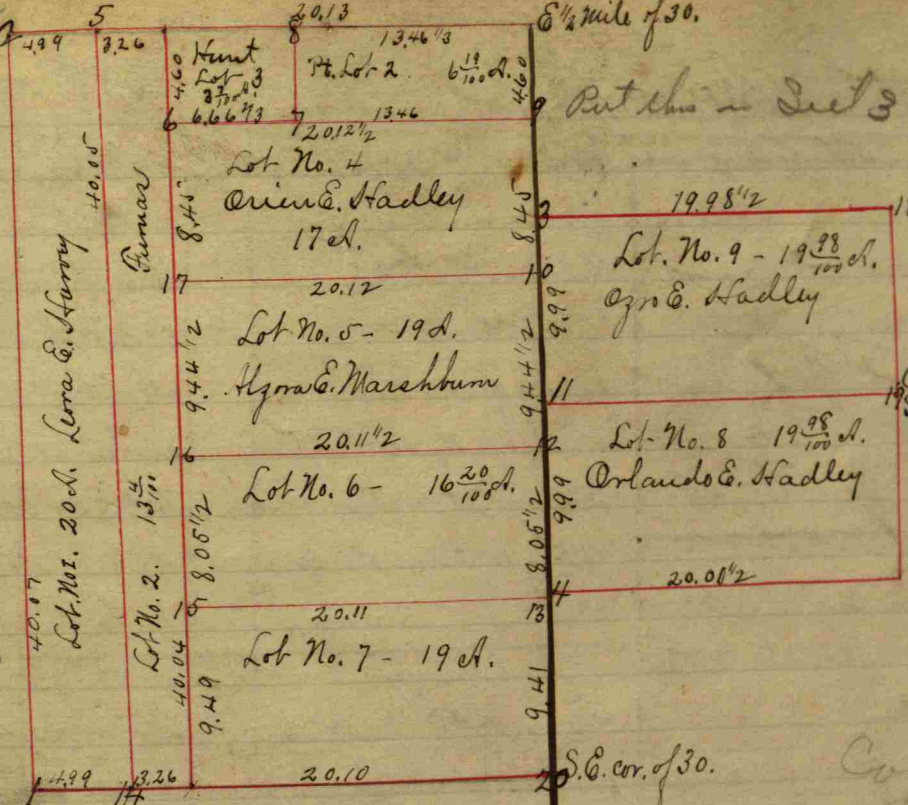
Stone 9x14 with stone N. 87 W. 24 L.

This is Cen. W. of S. W. 1/4 of Sec. 29.

Stone 12x15 with stone West 24 L.

Stone 4x9x14 with stone N. 32 W. 45 L.

This cor. is 58 Links S. of Cen. E. of S. E. 1/4 S. E. 1/4 of sec. 30.



Part of Sec 30 Sect 30

326  
229  
7.55

Cen. of S. W. 1/4  
Sec. 29.

S.E. cor. of 30.

14 - Stone 6x9x12 Ash S. 36 W. 80 1/2 L.

Elm S. 29 1/2 W. 113 L.

15 - Stone 12x14 willow 14 S. 4 1/2 W. 10 L.

Do 14 N. 63 E. 23 1/2 L.

16 - Stone 9x12x18 - B. Walnut S. 11 W. 24 L.

17 - Stone 6x6x12 - no wit.

18 - Stone promised - Beech 16 West 2 1/2 L.

Pin Oak 14 S. 18 E. 23 L.

19 - Stone promised - Beech West 7 L.

Do. N. 49 E. 19 L.

20 - Stone 12x12x14 on top of old stone cor. of 30 & 29

J. W. Trotter, surveyor.

Section 32, T15 North, Range N1 West, Owners names &c.

Center N. N.W. 1/4 Sec. 32	2.14
a good Stone	4.67
S. side of N.W. 1/4	17.98
a Stone	12.84
Center of the Section not	8.56
fully settled.	9.38
a Stone at 1/2 mile between	
at the Center on the North	

Witnesses	Dr.	Bearings	Links
an Elm	16	N. 24.° E	26
+ a Thornbeam	6	S. 49.° W	38
a Beech	10	N. 62.° E	20
+ a B. Oak	44	N. 57.° W	12
a R. Elm	8	S. 82.° E	15
+ a Lynn	6	S. 40.° W	8

Center of the Section not fully settled. a Stone at 1/2 mile between at the Center on the North of N. E. 1/4 of Sec. 31 & 32; and a good Stone of N. E. 1/4 of Sec. 31 Trigg's corner Book C. p. 13



Sec. 32 T15 R1 West Charlotte M. Cormack Beginning at S.E. corner Thence N. with section = line 12 poles

Witnesses	Dr.	Bearings	Links
a Willow	12	S. 49.° E	57
+ a Buckeye	12	N. 54.° W	131
a Pin Oak	24	S. 18.° E	76
+ a Sugar	10	S. 41.° W	53
a Beech	22	N. 75.° W	10 1/2
+ a Ditto	22	S. 30.° W	16
a Walnut	10	S. 87.° E	171
a R. Oak	8	S. 30.° W	71
+ a Beech	20	N. 37.° W	64

Thence S. with said E. line 140 poles + 12 lin. to the beginning

Relocated from Old Silver Stump Stone 20x10x6 by line N. 52.° W 35'

Center of Section 32 a Stone 8x14

Center S. of N. E. 1/4 a B. Walnut 16 N. 38.° E 35

a Stone 12+18 + a Sugar 18 N. 21.° W 46 1/2

Book C. p. 188

Sec. 32, 1/2 mile Post from one old stump plain a Stone 14'

1/2 mile post is misplaced and reset from had legs witness a B. Walnut see trace this on S. E. of S. line between 14 & 15

Owners names &c. Witnesses Dr. Bearings Links

Partitions: A lot of 20 acres off of N. end 40 by 80 poles M. Cormack in Severally for more the 75 part of the 80 acres an Ash 14 N. 50.° W 19 3/4

Dower in the 40 a Beginning at the N. with Sec. bearing 40 poles Thence S. 5.° E 50 poles Thence S. 8.° W 40 tract of land where Thence N. with said Containing 12 1/2 acres

Isabella Wornell Dower, Commencing at the N.W. corner of the West 1/2 of N. E. 1/4 of Sec. 32, T15, R1 West. Thence E. 13.62 1/2 chains. Thence N. 13.62 1/2 West on Sec. line with that recorded 9 3/4 acres, more or less:

Witnesses	Dr.	Bearings	Links
a Buckeye	10	S. 49.° W	46
a Beech	15	S. 77.° E	2 1/2
a Red Oak	12	N. 76.° E	24
+ a Beech	15	S. 9.° W	27
a Walnut	8	N. 16.° W	78

July 25, 1854 Book C. p. 121

Book C. p. 165

Ann & B. F. Bolent Tract Commenced 13.62 1/2 chains South of N.W. corner of Thence S. 5 1/2 Rods. Thence N. 5 1/2 Rods. Containing 2 3/4 acres

Mary Wornell, tract T15, R1 W. Except what Ann Bolent B. F. Bolent own N. end (more or less)

the 1/2 of N. E. 1/4 Section 32 is set off to Isabella Wornell (which exception contains 30 acres containing 50 acres more or less; Book C. p. 165

Section 32, T15, R1 West

Witnesses	Dr.	Bearings	Links
a Sugar	26	N. 57.° W	63
+ a B. Oak	36	S. 82.° E	83 1/2
an Elm	20	N. 24.° W	110 1/2
a Stone 10x9x2 and another on			
a Buck	14	S. 48.° E	49
+ a Ditto	18	N. 7 1/2.° W	35 1/2

Book C. p. 323

A cor. W. of 1/2 mile Post, 467 chs and 66 ch. E. of cor. of Hamblin and W. M. Cormack's land in T. 14 and on N. line of same. Said cor. is the S.W. cor. of one acre out of S. E. 1/4 of S. 1/4 and is S. of R. B. line and 2 1/4 chains

Section 32, T15 North, Range No. 1 West.

Owner names and/or witnesses Dr. Bearings links

Survey for Richard Hamblin

1158 1/2 ch East of SW cor. Set Stone 15 x 10 x 7  
N.B. this Stone is 3 1/2 L. E of Stone marked  
(ch) in Dist 5-14-10.

1158 1/3 ch East of W 1/2 mile Stone 12 x 7 x 6  
Bearing S 10 W 33  
W. F. Franklin S.H.C.

3-15-10

Survey for Wm King & Mrs Nell  
Sept 18-1903

A Stone in center of Rockville Road  
at S E cor of tract conveyed by Mrs  
Nell to King. (See deed)

Stone 14 x 10 x 6

Bearing 10 N 21 1/2 W 56 1/2

N 4 1/2 E 49 ch from above corner  
is Stone 16 x 14 x 8

W. F. Franklin S.H.C.

Continuation of Transcribed by H. D. Harvey 1891

Survey for Sanford Hamblin

Mar 27-1903

Cur W NW gr. site.

Stone 16 x 12 x 8 Error

4" tile N 29 E 41 1/4 L

Nichony 1 x S 49 1/4 E 41 1/2 "

W F Franklin S.H.C.

Cur S. NW 4 - property owner reported that  
the stone was graded opt. Mar. 22, 1952.  
Stanley Shurtle, S.H.C.



894.

Link

"

"

"

"

10.

9

feet


2.2 "

feet



Section 33 T15 North Range N1 West

Owners names & Sec. Corn. Witnesses Dr. Bearings Links



Widows Simpson	1/2 mile Past Relocated (of Sec. 33)			
Center of Sec. South	A a Lynn	18	N. 25° W	16
	a Birch	6	N. 10° E	5 1/2
S.E. Section Corner	B a Beech	20	N. 26° W	8 5/8
	a Ditto	22	S. 25° E	33
Center on S. side S.E. 1/4	6 a hOak	5	N. 43° W	12 5/8
	a Beech	19	N. 82° E	38 6/8
				Book C. p. 5
N.E. Corner of Sec. 33	a P. Oak	14	S. 60 1/2° W	150
a Stone 16+24	a Buckeye	12	S. 25° W	13 1/4
Cor. 6 Rods, N. of Cen. of S.E. 1/4	a P. Oak	10	N. 23° W	73
a Lime Stone 12+18	a R. Oak	10	N. 7° E	11.7
South 1/2 mile a	a Lime Stone	12+16		
Cor. 35 1/2 Rods N. of Center	a W. Oak	15	N. 13° W	42
	a Elm	12	N. 16° E	77
	a Stone 12+16			
				Book C. p. 207

Owners names & Corn. Witnesses Dr. Bearings Links

Josephus Simmons	40 acres out of N.W. Cor. of S.E. 1/4			
J. Morner	1 a Hickory	6	N. 63 1/2° W	23
	a Ditto	3	S. 3° E	44
N.E. corner	2 a Beech	20	N. 82° W	34
	a Ditto	8	S. 30° W	33
				Book B. p. 53
Center South of S.W. 1/4 Sec. 33	an Elm	28	N. 84 1/2° E	97
	a Beech	18	N. 30 1/2° E	10
Center of the 1/4	an Elm	26	N. 80° W	31
Center N. of the 1/4	a Sugar	18	S. 18° W	24
				Book C. p. 54

Thence East 18 1/2 Rods:  
S. 22 Rods to Center of R. Road  
Commencing at the  
a Running East 24  
South 42+10 links a  
West 25 Rods+4 links  
1/4 N. & South: Thence  
Beginning: Containing  
6 acres + 92 Rods:  
Book C. p. 220

Center of the S.E. 1/4 of Sec. 33.  
Rods + 16 1/2 links: Thence  
Stone 10+20: Thence  
to the line dividing said  
North 40 Rods to the  
Beginning: Containing  
6 acres + 92 Rods:  
Book C. p. 220

Owners names & Sec. Corn. Witnesses Dr. Bearings Links

Cent. W. S. 1/4 of S.E. 1/4 of Sec. 33	a B. Walnut	6	S. 71° W	124 1/2
at Stone 14+16	a Ditto	6	S. 11 1/4° W	228
Center N. S.E. 1/4	a B. Walnut	16	S. 84° W	49 3/4
a Stone 16+24	a Ditto	10	N. 6 1/2° W	95
Center of Sec.	a Beech	16	N. 37° E	70
a Stone 15+16	a Sugar	16	S. 57 1/2° W	108 1/2
Center E. of Center	a Beech	20	S. 66° E	75
a Stone 16+24	a Ditto	20	S. 55° W	112 1/2
Center E. S. 1/4 of S.E. 1/4	an Elm	15	N. 5 1/2° W	57
a Stone 15+16	a Ditto	14	S. 5° E	8 1/2
Center S.E. 1/4 Stone 8+15	a B. Walnut	14	S. 7° W	85
				Book C. p. 209

For Vincent Hamlin  
Beginning 25 1/2 N. 1/2 S. W. of 6 1/2 mile stone - when a stone  
10x12 with a Mulberry, 6 1/2 S. 8 1/2° E. 38 3/4 links  
Thence W. 25 1/2 + 23 1/2 links a stone 8x10. Thence S.  
18 1/2 Rods. to a stone 6x14 with a stone 11 1/4 ft. East of it.  
Thence E. 25 1/2 + 23 1/2 links to a stone 10x16 with a  
Willow 8 1/2 N. 11° W. 21 links. Thence N. 18 1/2 Rods  
to the place of beginning, containing 3 a.c.  
Survey for Job Rogers & Dan. Richardson.  
Stone Center W. S. 1/4.  
Cen. S. 1/4 Stone.

Fred. W. Brown survey for  
Corn. 6.6 2 1/2 ch South of E. 1/2 mile stone at a  
Stone 5x10x12  
Elm 18 S. 83 1/2° W. 150 links  
Beech 24 S. 48° W. 76 "  
Thence South 2.75 ch. to a  
Stone 6x8x10  
Pine 12 S. 37 1/2° E. 47 1/8 "  
Cedar 10 S. 62° E. 48 1/8 "  
S.W. cor. of the tract  
Stone with by N.E. cor. Brickhouse S. 136° 80 1/2 "  
Pine 10 S. 41 1/4° E. 93 1/2 "  
N.W. cor. of same tract  
Stone 6x12x18  
Oak S. 11 1/2° W. 47 "

J.W. Trotter, Surv. H. Co.  
Survey for J.W. & M. Mitchell et al.  
J.C. Jackson and R. Edwin Brown Ch.  
Aug. 11 - 1899  
Center E. of N.E. 1/4  
Stone 9x12x18  
Stone N88W 15 feet  
W.P. Franklin S.H. Co.  
Conc Post East 19'-9"  
Large Boulder N81°W 23'-9"  
This Stone Reset 7/19/31  
@ E. Hogan S.H. Co.

Sec. 4, T. 15, R. 1, S. 1.  
181 Links west of S 1/2 mile stone of  
Sec 4.

Survey for T. Ho. Dagg, April 1889. Secs. 4 & 9.  
At S. 1/4 Sec. 4, & at S. 1/4 Sec. 9, T. 15, R. 1, S. 1.  
From pin, S. 1/4, Cor. Lot, 56 ft. W. of, & 70 ft. & 1/2 W. of the S. E. Cor. (a stone) of S. 1/4 of Sec. 4, with a stone 14.8, 3 1/2 S. 2 1/4 ft. 9 1/2 in.  
A stone S. E. Cor. Lot 14.8, 3 1/2. With a pin in S. 1/4, 2 1/4 ft. 9 1/2 in. & a stone 17.8, 4, 2, 15 3/4 ft.

Survey for John Hadley April 1889  
Pt. of the S. E. 1/4 Sec. 4, T. 15, R. 1, S. 1.  
A Boulder Stone at S. E. Cor. of Lot, 269 ft. W. (on Sec. line) of the S. E. Cor. of the S. 1/4 of Sec. 4, with a pin stone 11.8, 3, E. 60 ft.  
" " " 12, 10, 3, N. 1, 7 1/2 ft. on Sec. line.  
A stone 12, 10, 3, 20, Cor. Lot, on Sec. line, with S. 14, 10, 7, E. 1, 7 1/2 ft. on Sec. line with a pin stone 11.8, 3, E. 265 ft. on Sec. line

Survey for S. A. Biada, April 1889, Pt. same Secs. & 1/4 as Dagg's.  
A line Stone 11.8, 3, on Sec. line, 209 ft. W. of a stone at the S. E. Cor. of the S. 1/4 of the S. 1/4 of Sec. 4, T. 15, R. 1, S. 1. With a stone 14.8, 3, 1/2, on Sec. line, 60 ft. & a line Stone 12, 7, 3, 2, 3, Cor. Lot, with S. 1, 7, 8, 4, S. 7 3/2 ft. and  
7, 3, 3, 7 1/2 ft. A Cor. line Stone 12, 7, 3, 2, 3, Cor. Lot, with S. 1, 7, 8, 4, S. 7 3/2 ft. and  
D. H. Stone 14, 8, 5, 10, 60 ft. A Cor. Stone 14, 8, 5, 3, 20, Cor. Lot, with S. Stone 12, 7, 3, 2, 3, 60 ft. and S. Stone 14, 10, 7, N. 7, 1 ft.

Survey for Dr. C. A. White  
30 chains S. of Cen. N. of N. E. 1/4 of S. E. 1/4 of Sec. 4  
A stone 9x10x15  
Stone 7x10x13 West 30 feet  
B. Walnut S. 23 3/4 E. 104 2/3 feet.

Survey for Doughty and Morgan in Sec. 4, T. 15, R. 1, S. 1.  
N. 12 1/2 Rods and N. 68 1/2 N. 18 rods in Cen. of Danville and N. Salem gravel road from Cen. of S. E. 1/4 of said section four, is a Stone 6x10x11.

Thence South to the line and center thereof of the old R. R. which point is 4.21 ch. from Doughty's S. E. cor. is a stone 6x8x10

Copied



~~Survey for James B. Miller, July 30, 1891, in Sec. 4, T. 15, R. 1, S. 1.  
Pt. of the S. E. 1/4 of said Sec. Beginning at the S. W. Cor. of said Sec. Stone  
with Sec. Stone 11.4, 2, 1/2, Chain Stone 22 1/2, W. 14 1/2, E. 11, 11, 8 1/2  
Pt. same Secs. & 1/4 as Dagg's. July 30, 1891, in Sec. 4, T. 15, R. 1, S. 1.  
From pin, S. 1/4, Cor. Lot, 56 ft. W. of, & 70 ft. & 1/2 W. of the S. E. Cor. (a stone) of S. 1/4 of Sec. 4, with a stone 14.8, 3 1/2 S. 2 1/4 ft. 9 1/2 in.  
A stone S. E. Cor. Lot 14.8, 3 1/2. With a pin in S. 1/4, 2 1/4 ft. 9 1/2 in. & a stone 17.8, 4, 2, 15 3/4 ft.  
A stone 17, 8, 4, 2, 15, Cor. Lot, with a line Stone 14.8, 3 1/2 E. 153 1/2 ft. and  
" " " 12, 7, 3, N. 7 3/2 ft.~~

~~Survey for Sarah H. Rayan, July 30, 1891, in Sec. 4, T. 15, R. 1, S. 1.  
Pt. of the S. E. 1/4 Sec. 4, T. 15, R. 1, S. 1.  
A Boulder Stone at S. E. Cor. of Lot, 269 ft. W. (on Sec. line) of the S. E. Cor. of the S. 1/4 of Sec. 4, with a pin stone 11.8, 3, E. 60 ft.  
" " " 12, 10, 3, N. 1, 7 1/2 ft. on Sec. line.  
A stone 12, 10, 3, 20, Cor. Lot, on Sec. line, with S. 14, 10, 7, E. 1, 7 1/2 ft. on Sec. line with a pin stone 11.8, 3, E. 265 ft. on Sec. line  
Thence South to the line and center thereof of the old R. R. which point is 4.21 ch. from Doughty's S. E. cor. is a stone 6x8x10  
Copied~~

S. E. 1/4 Sec. 4 - T. 15, R. 1, S. 1  
Stone 14x20  
Wild Cherry 12 S. 86 1/2 E. 33 1/2 L.  
Locust 6 S. 59 N. 36 3/4 L.  
Elm 18 N. 75 W. 44 L.  
J. W. Porter S. 116.


James W. Morgan, Scott Miller and Sarah Rayan  
A survey for - Dec. 24, 1892.  
J. O. Ames and Stephen Mobely sworn chairmen.  
Written notices given to all parties named above.  
In making said survey the land bought of S. F. Hadley by J. W. Morgan and sold by Cradick was surveyed and the line dividing the two named tracts lacked 13 links of coming together.  
A division of the over plus was made by the consent of all the parties interested and a corner established on the agreed line between Morgan on the East and Miller and Rayan on the West of said line.

Miller's S. E. cor. is 2, 74 1/2 chains East of the S. E. corner of Lot No. 6 in Cradick's add. to Danville.  
A stone 12x20

Thence North 190 feet to Miller's N. E. corner  
A stone 9x12x16  
With stone East 12 3/4 links  
Thence South on the line between Morgan and Rayan to the Center of the old R. R. to a Stone 9x12

With stone S. 35 E. 18 Links  
Do S. 87 1/2 N. 29 " to a former corner set for Morgan and Rayan.  
J. W. Trotter, Surveyor, Henderson County.

Section 34 1/2 North, Range 12 West. Owners names, Co. Witnesses, B. Bearings, Links



Owner's name, Co.	Witnesses	B.	Bearings	Links
John Rhinerson the N.E. 1/4 Sec. Center	1 a Beech & Hickory	16	S. 83° W	79
John S. Buckannon & the N.W. corner	2 Sugar & a B. Ash	15	S. 75° W	15
N.E. Corner	3 an Elm & Hickory	22	N. 48° W	18
S.E. Corner	4 a W. Ash & a Ditto	12	N. 15° W	11
				19
				Book B. p. 54

Owner's name, Co.	Witnesses	B.	Bearings	Links
Section 34 Center N. of S.W. 1/4 a Stone 15+4	an Elm & a Poplar	14	S. 34° W	47
80 Poles N. of Center a Stone 25+15 a Stone 12+14	on the South of S.W. 1/4 West with Section bearing 10 poles; a Walnut	11	S. 71° E	58
L.E. Cor. Clayville, Stone Then E. with bearing 21 Poles, 7 links, a Stone 20+5	a B. Oak an Elm & a P. Oak	6	S. 17 1/2° W	5 1/2
Then with Sec. bearing 37 1/2 poles a Stone 8+10	an Elm & a P. Oak	8	S. 66° E	2
Then W. with the bearing a Stone 8+10	an Elm & a P. Oak	16	S. 30 1/2° E	35 1/2
				55 1/2
				16
				8 1/2
				71

Owner's name, Co.	Witnesses	B.	Bearings	Links
Nicholas Lamb & N.E. corner	A the N.W. 1/4 of the S.E. 1/4 & a Ditto	8	S. 12° W	7
James Morrell & N.W. corner	B the S.W. 1/4 of the S.E. 1/4 a Hickory & a Beech	14	N. 41° E	11
John Buckannon & S.W. corner	C a Beech & Hickory	12	S. 27° E	17
				17
				22
				10
				54

Owners names, Co. Witnesses, B. Bearings, Links, dist.

Sec. 34. Pleasant Hill Meade Street is 32 feet  
Bearing N 2 S 6°  
S.W. corner of the  
line 2 9/16 poles to  
S.E. corner  
Thence N. 32 poles  
to the N.W. corner  
Thence South 32 poles  
containing 6 acres  
The alley on the  
=ding lap of Sec.  
Town are 10 feet  
teer of lots is  
60 feet; that is  
The South & North  
except the two  
62 feet E & West  
the South of the  
is East of the street  
third line is 74 1/2  
the 6<sup>th</sup> 94 1/2 the  
On the North of  
feet; the 2<sup>nd</sup> 75 1/2 feet  
the 3<sup>rd</sup> 68. The 4<sup>th</sup> 65 1/2  
at the top

The 5<sup>th</sup> 56 1/2 feet; the 6<sup>th</sup>  
The 7<sup>th</sup> 15 feet; the R.  
it;  
45 (or 43); the 7<sup>th</sup> 40; the 8<sup>th</sup> 28;  
Road is 100 feet N & S, across  
Book C. p. 118

Section 34.  
Moon & Hand at  
Beginning at a Rock  
Thence West 8.07 chains  
Thence South 26.89 chains  
Thence East 5.57 chs.  
Rock; Thence East  
North 20.07 chains  
20 acres more or less.

Beginning in the  
the S.W. corner of the  
line 4.58 chains, where  
Thence East 11.95 chs.  
when is  
Thence East 10 links;  
North line of Clayton  
Beginning; contain  
Section line 9.41 chains north of  
Section; Thence North on Section  
a W. Oak 10 N. 77 1/2° W 53  
Thence South 96 links  
an Ash 8 S. 62 1/2° E 21  
Thence South 3.62 chains to the  
Thence West 12.05 chains to the  
ing 5 1/2 acres more or less  
Book C. p. 150

Clayville or  
The 1<sup>st</sup> line E. on S. of  
3<sup>rd</sup> 154 feet; the 4<sup>th</sup> 167 feet  
1<sup>st</sup> is 97 feet; 2<sup>nd</sup> 50 feet  
the 4<sup>th</sup> 76 feet

Section 34 Twp. R. 17. Continued

Witness names, or Witnesses, or Bearings, Links

Isabella Howell  
of the S.E. 1/4 of the Sec.  
a Stone 15+28  
Thence N. 12.75 chains  
a Stone  
(This corner is  
Thence E. 7.84 chains  
a Lime Stone 6+18  
Thence S. 12.75 chains  
a Stone  
Thence W. of the line  
containing 10 acres

Commencing at the Center South  
at Hickory 10 N. 72 1/2° E 34  
to S. Ash 14 N. 28° W 78 1/2  
a Sour Oak 14 N. 55° E 72  
to B. Oak 12 N. 69° W 74  
30 Rods S. of Center of S. E. 1/4  
at Walnut 9 N. 21° E 16  
to a Mulberry 9 S. 85° W 72  
a P. Oak 18 N. 25 3/4° E 107  
to W. Oak 12 S. 69° E 92  
7.84 chains to the Beginning;  
more or less

Book C. p. 165

Crawford & Reagan  
32 Rods, 57 lin. W. Cor.  
(buried)  
N. S. 1/4 good Stone  
50 Rods + 21 lin. N. of Cen.  
(buried)  
N. S. 1/4 good Stone  
N. E. corner lot  
to Clayton  
a good Stone  
N. E. corner lot  
a good Stone 3 ft long  
96 links " " " "  
a good Stone

to others, a survey for  
a Mulberry 20 S. 77 1/2° E 121  
to a Cherry 18 N. 72 1/2° W 153  
a Beech 12 S. 43 1/2° E 97 1/2  
to B. Walnut 10 S. 8° W 134  
N. 20. Kearsland's addition  
at W. 10 N. 15 1/2° E 121  
to a Mulberry 6 N. 32 1/2° W 68 1/2  
11 Center addition to Clayton  
a P. Oak 10 S. 52 1/2° E 62  
an Ash 10 S. 62 1/2° E 21

Book C. p. 207

old witness

Witness names, or Witnesses, or Bearings, Links

Commencing 44  
a Stone 14+22 +  
a Stone 14+16  
Thence East 19 3/4  
Thence West 19 3/4 Rods  
to the Beginning

Road S. N. W. corner of S. W. 1/4  
Running South 29 Rods + 10 links  
to a yellow ... N. 8 1/2° E 33  
Rods: Thence North 29 Rods + 10 links  
to the Beginning

Book C. p. 220

Beginning at a  
Thence W. 3 3/4  
Thence S. 10 1/2  
Thence E. 2 3/4  
E 10 Rods a Rock  
Containing 20

post Center N. of S. W. 1/4  
a Beech 8 S. 5 1/2° E 41 1/2  
an Ash 8 S. 62 1/2° E 21  
Thence N. 2 1/2 J. a Rock; Thence  
Thence N. 30.7. to the Beginning;  
acres:

Beginning in  
of Sec. 34. Thence  
18. E. where  
Thence East 47.20  
where  
Thence East 10 lin  
line of Clayton  
Beginning;

Section line 37.16 N. of S. W. cor.  
North on Section line  
at W. Oak 10 N. 77 1/2° W 53  
to Thence South 96 links  
an Ash 8 S. 62 1/2° E 21  
Thence N. 14.12 to the north  
Thence West 48.5. to the  
Containing 5 1/2 acres;

Book C. p. 247

S2 cor lot 8 Crawford's addition to Clayton  
stake  
S W cor house  
apple tree 14 S 75 1/2 E 30  
N 47 1/4 E 40

Book CP 378

Witness names, or Witnesses, or Bearings, Links

An Addition  
Being Part of the  
Commencing 33 feet  
which Point is on  
N. W. corner of said  
to Allys, also the No.  
as marked in the

to the Town of Clayton  
West half of the S. W. 1/4 of Sec. 34  
West of the S. W. corner of lot 19.1  
W. line of said 1/2 and from the  
half: The width of all the streets  
width + length of all lots are given  
Plat of same in Book C. p. 256

True meridian  
36 Rods + 10 links west of E 1/2 mile  
stone a limestone rock 18 x 20 inch  
cutting off 20<sup>a</sup> more or less - for W. S. Eaton  
on Ash 18 inch S 46 1/2 Pt. 15 1/2

centres on the + N E 1/4 a stone 9 x 12  
a Beech + 65 E 8 1/2

72 Rods + 15 links S of the centre on  
the north of the + E 1/4 a stone  
12 x 18, a maple 20  
Bearing N 33 E. 38

centre + E 1/4 a stone 8 x 26 inch  
by a new survey, limestone rock,  
a Swamp ash 12 S 82 E. 19 1/2

Thence

East 273 links =  
a stone 12 x 16 - a small ash 6.  
South on the line 74 1/2 links.  
a Hickory + 31 E 24 1/2 links.  
Thence + 8 Rods a stone 9 x 14 - a W. Oak 56 E 20 1/2  
36 Rods + 10 links west of a point  
72 Rods + 17 links South of the + E cor.  
of Section, a Stone 12 x 16.  
a white oak 24.  
Bearing S 43 1/2 W. 13 1/2

Thence South 53 Rods + 17 links - a stone  
18 x 22. Cutting off on the west 14 acres, more  
or less - in the field; Thence South to  
next corner, 34 Rods + 20 links - on the  
line passing E + W. through centre of section  
witness to the north stone, a Boulder  
11 x 14 North on the line 25 links;  
Thence west to line, 43.6 Rods to  
a stone, a good one; witness a stone  
North on the line 10 x 14 inch, 12 links.

Same measure  
41 Rods & 7 links west of the centre of the  
S.E. 1/4 a lime stone rock, 11 x 24 -  
cutting off 10 acrs. for E. & S. Trees -  
a B Walnut 10 S 4 1/2 E. 99 1/2 L.

Centre S.E. 1/4 a limestone rock, 12 x 15,  
on the Bank of the Rail Road -  
an ash 15 inch Bearing North 30 E. East  
139 L

Then or North 62 Rods & 19 links - a  
limestone rock 9 x 20 inch -  
a Pin oak 24 North 26 East 164  
Centre of Sec, a lime stone rock 8 x 16 -  
witness a stone nigger head South on  
the line 25 links

Then S 18 R 6 links a limestone rock  
9 x 23, an oak stump S 75 W - 37 1/2 L  
Thence East 24 1/2 Rods, a limestone rock  
11 x 21

Then S. 14 R 6 links, 41 R & 7 links from  
the East line, limestone 12 x 16  
an Elm 439 1/2 L.

55 1/2 Rods west of the centre  
of the North East quarter  
a lime stone 10 x 16 - 24.9 Rods  
East of the centre of centre.

A survey for Mrs. Harrison & J. C. Reynardson  
S. E. 1/4. 9.05 chs. W. of center N. a limestone rock 13 1/2 x 15 1/2  
Witness a lime stone rock on line W. 1.27 3/4 chs. planted  
by Clark in Lewis, of Reynardson Estate. S. with bearing  
bearing 17.73 chs. a limestone rock 16 x 7 x 4 1/4 Witness  
a limestone rock 13 1/2 x 10 x 5 tapering to top Bears  
N. 8 E. 27 L. J. C. Reynardson & Wm. Hussey sworn chainmen

A stone at S.E. corner of lot 33 in original plat  
of Clayton witness S.E. cor. of Kees Johnson. Was set  
on lot 33. Bearing N 18 W. 6 1/2 Links Another at  
10 ft S 6 10 W. at N.W. cor. lot 24. Another rock on  
N.W. corner lot 21 on same alley the rock being  
rough sharp from top Survey ordered by Peck

S.W. cor. of B. R. Blake's Lot - Stone 9 x 9 x 17 with  
W. Cherry 12 N. 20 E. 75 1/2 L.  
Cedar 8 S. 88 E. 92 L.

S.E. cor. of Same - Stone 6 x 12 x 18  
Pine N. 55 1/2 W. 34 1/2 L. Cedar S. 86 W. 46 3/4 L.

N.E. Cor. Stone 6 x 14 x 20 Maple 12 S. 59 W. 44 7/8 L.  
& Poplar 16 S. 80 E. 97 7/8 L.

N.W. Cor. Stone 5 x 12 x 17 Maple 12 S. 68 E. 89 L.  
Stone S. 88 E. 84 1/2 L.

J.W. Trotter Surveyor.

J. D. Hills - A survey for Dac. 4, 1894.  
Albair Smock & David Hills.  
Sworn Chainmen.

N.E. cor. of Lot 19 in Harlan's Addition to Clayton.  
Stone 6 x 11 x 22

Wit. Stone West 120 Ft.  
N.W. cor. of Lot 19 in the above addition  
Stone 4 x 12 x 16

Wit. Stone 6 x 13 x 26 North 20 Ft.

This survey was made by commencing  
44 rods South of the N.W. corner of the  
S.W. 1/4 of Sec. 34 T. 15 S. R. 1 W. and running  
thence East on the N. line of the said Harlan's  
Add. to the N.E. cor. of Lot; Thence South 102 1/4  
Ft. to the N.E. cor. of Lot 19.

There seems to be a difference in this and  
the old survey of 9 links. The 44 rod bears  
9 links of reaching what is claimed to  
be the N.W. cor. of said Harlan's Addition.  
J. W. Trotter  
S.H.C.

A. J. Lower - survey for.  
S.W. cor. of Lot 9 in Crawford's Add. to Clayton is a  
Stone 14 x 24

Maple 4 N. 70 E. 29 L.  
Do. 2 S. 72 1/2 W. 69 L.

N.W. cor. of Lot 9  
Stone 16 x 20 wit by stone 1.86 1/2 W. 25 L.

S.E. cor. of Lot 8  
Stone 14 x 24

Wit. stone South 30 feet.  
& S.W. cor. of brick foundation N. 62 1/2 E. 47 1/4 L.

N.E. cor. of Lot 8  
Stone 16 x 16

Ash 8 S. 65 1/2 E. 12 Link.  
Nov. 20, 1894. J. W. Trotter, S.H.C.

Survey for Mrs. W. A. Ragan Lot No. 1 in  
her addition to Clayton.


N.W. cor. Stone 8 x 18 x 13 wit Stone S. 24 W. 50 1/2 L.  
& Do. West 6 1/2 Links.

N.E. cor. Stone 17 x 20 Mulberry 17 S. 26 1/2 W. 52 1/2 L.  
S.E. cor. Stone 7 x 16 x 25 Magnolia 20 S. 59 1/2 W. 104 L.

S.W. cor. Stone 6 x 15 x 18 Maple 15 S. 22 E. 21 7/8 L.  
Do 12 S. 39 W. 21 L.

J. W. Trotter, S.H.C.  
See Page 144.

Section 35 1/2 North Range, Vol West. Owners named & witnesses. See Bearings links



North Bellville  
Beginning at the center  
with the line 34 poles  
Thence S. 22° E 13 poles  
kates where at  
Thence North at 59° W  
to the Beginning; Contain  
The Town being on  
S. 1/4 of R. Road Street  
Street 50 feet all lots.  
The North lot or Depot  
Rail Road on the  
to the Section Center

Owner named &c.	Witnesses	Bearings	Links
James Worsell	The E. 1/4 of the	S. 77° 1/4	
N. E. Corner	A	a W. Oak	N. 44° W 19
		a W. Hickory	S. 8° E 37
James Worsell the		a Sugar	20 East 29
W. 1/4 of S. 1/4	B	a Sugar	18 N. 71° W 6
S. E. Corner			
N. E. Corner	C	an Elm	20 S. 42° W 8
		a Beech	14 S. 78° E 31
John Hendricks		an Elm	12 S. 44° E 24 1/2
Corner Mill on W.		a Hickory	7 East 41

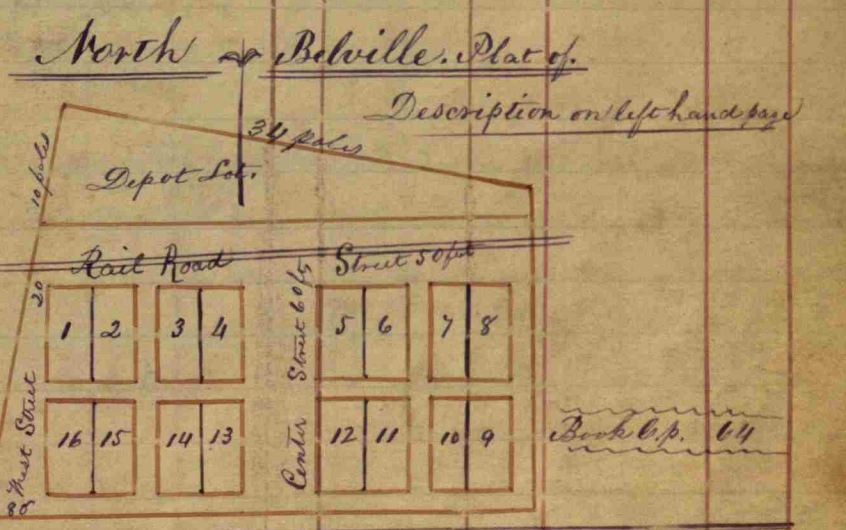
at survey of a plat for:  
of Sec. 35: Thence East (at 5°)  
a Beech 18 N. 33° W 39  
a Ditto 16 N. 5° W 37  
+ 2 links, Thence S. 63° W 40 1/4  
B. Oak 36 N. 65° W 14  
with the line 27 poles 9 links  
ing 5 acres + 29 poles, more or less;  
the South of the R. Road, 2 blocks  
50 feet; all alleys 12 feet; Center  
60 feet by 100 feet;  
Beginning at the center of the  
West line; Thence N. 10 poles  
by Huff; Thence East 34 poles  
+ 18 links; Thence S. 69° W with  
the Beginning; containing  
more or less; Book C. p. 64  
Section 35, N. E. 1/4  
Center S.  
1/2 mile Section 35  
(is 1/2 mile of 1/2 mile Sec. 36) by Running + measuring  
a Hickory 18 N. 57° E 81  
a Beech 12 N. 45° W 164  
Stone 10 + 20; Book C. p. 233  
Center of Section a



Survey for 2 acres:  
W. Corner of the S. E. 1/4 of the S. E. 1/4  
of Section 35: Thence  
8 links; Thence N. 5°  
50 feet of the Center  
26 poles + 18 links to  
S. 8 poles + 16 links to  
the Beginning; Book C. p. 112

James Worsell P. tract  
15 R. R. and also  
at the S. E. corner of Sec  
Old Witness + Huff  
N. E. 1/4 Sec. corner of  
a Stone 14 + 30  
Thence North on Sec.  
E. of S. E. 1/4  
a Stone 12 + 16  
Thence W. about 12  
Thence E. on Sec. line  
55 acres more or less.  
1/2 mile on East of  
measuring where  
a Stone 12 + 20  
at this top.

Witnesses	Bearings	Links
Center E. of S. E. 1/4	a W. Oak 14	S. 71° E 148
a Stone 18 + 26	a B. Oak 12	S. 46 1/2° W 164
Center N. of S. E. 1/4	a Beech 16	S. 9 1/2° E 30
a Small Stone	a poplar 9	S. 42° E 59
Center of Section set by is 10 links S. of line E. W.	Huff, without running throughs	Book C. p. 165



Commencing 4 rods W. cen sec a stone 20 X 12 wit  
stone N 25 l, thence N 38 rods, a stone 20 X 12 wit stone  
W 18 l, thence W 36 rods, stone 16 X 8 X 4 wit stone W 25 l,  
thence S 15 1/4 rods stone 16 X 8 fear shaped wit stone N  
25 l, thence E 15 3/4 rods stone 21 X 12 wit stone S 12 1/2 l  
thence S 22 1/4 rods stone 24 X 15 wit stone N 25 l  
thence E 20 1/4 rods to the beginning estimated  
to contain 7 3/4 A more or less.  
Book C P 399

Section 5 T15 North, Range No. 1 West.

Owner's name	Subst. or witness	Bearings	Links
40 Rods 9 3/4 Links South of the W cor of Sec.			
a lime stone Rock.			12 x 16
cutting of 20 acres more or less for Benjamin West			
Rynerston, a Bur oak.	14 inch - 339 ft. from a true meridian.		17 1/2
72 Rods 17 links South of said cor.			
cutting of 36 acres more or less for Benjamin West - there is a gain in the pt. of 3 3/4 links - a flat stone 10 x 23 - a Sugar 12 - Bearing N. 38 W.			15 1/2
Centre S & W 1/4 just 80 Rods wide - by measurement of the line from cor to cor - a Stone 10 x 22 (limestone) a Pin oak, 20. N 22 3/4 W.			228
cent N & W 1/4 a stone, 14 x 24, a Sapling, oak, S 11 W.			32 1/2

Continuation of J.D. Harvey

40 Rods + 9 3/4 Rods S of the centre of N & E of a stone lime stone 9 x 18 - a Bush 20, S 73 1/2 W 79 1/2 links

38 rods N cen W cen a stone 16 x 12 with a 3 pronged <sup>wire</sup> ~~stick~~ N 32 3/4 E 10.1 an Elm 2 pronged N 17 1/2 E 79.1 Book C. P 399

Continuation of Survey for Annice Barnett Lubin & Shelledy's Add. to Danville. Done long lot 2 feet long. (Note this lot is 2 feet East of true corner. Corner is under water desert)

30 feet West of S W cor Lot 2 Blk 2 in Shelledy's add to Danville Stone 17 x 13 x 9 Stone north W F Franklin S. H. Co. 15 2/3 feet

E. cor of Lot No. 16 North Belleville Stone 8 x 9 x 24 with Stone N.E. 60 ft. E. cor of Lot 15 Stone 4 x 18 x 28. 2 feet N. 74 1/4 E. of Lot 8 Stone 3 x 10 x 24 E. cor of Lot 8 Stone 6 x 12 x 24 with stone N. 74 1/4 E. 12 ft. E. cor. of Lot No 9 Stone 6 x 9 x 20 with stone S 61 E. 17 1/2 feet. which is S.E. cor. of North Belleville. E. cor. of Lot No. I Stone 8 x 16 x 22 with Iron Pin at N.W. cor. of Lot I. N.W. cor. of Lot I Iron Pin 24 inches long. J.W. Trotter, S. H. Co.

John Martin - Survey for - Apr. 11, 1898. Run line 4 rods West of the <sup>line</sup> running N. and S. through the center of the Sec. and from a point 4 rods N. of the cen. and 4 rods N. of the N. 1/2 mile stake of said sec. and set a number of stakes in each side of said line 15 feet from the same. No corners established by me. J.W. Trotter Surveyor Mendicks County.

Survey for Mrs Todd. Mar 9-903 by Tract of John McCay Chasman At S W corner Sime Todd add to Danville Iron Bar. 18 x 22 x 17 L. by Oppetie N 40 W 20 Measurement of Joanna Amely N 15 W 40 At S E corner said add Stone 20 x 10 x 5 B Walnut 18 S 40 W 10 x 3 1/2 18 S 3 1/4 E 10, 7 3/4 A Stone was found at the SW corner said add. & a stone was also found 22 feet E. of N E cor said add. being at the SW corner of John McCay's lot & 20 feet from centre of west mill St. W. F. Franklin S. H. Co. Survey for Pinnel Barnett & Co. 30 feet E of N E cor Lot 6 Block 2 in Shelledy's Addition to Danville. Stone 6 x 12 x 13 53 1/2 ft. Bush 2 x N 6 1/2 E 37 2 x N 22 W 30 feet N. of NW cor Lot 1 Block 2 in Shelledy's add to Danville Stone 4 x 12 x 14 44 feet Maple 4 N 47 E 47 1/4 8 1/2 26 E 20 feet S.W. corner

Section 36 T15. North, Range West. Owners names to. Con. Witnesses. B. Bearings. Links

1/2 mile Post on the traced the line and the center by the chain. Witness trees being gone according to law; a Stone 20+16 Center of Section a good Stone South East 1/4 Center North S. E 1/4 Center S. S. E 1/4 Center N. or 23 1/2 off strip pole wide

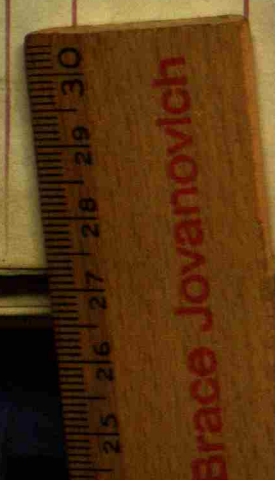
Owners names	Con.	Witnesses	B. Bearings	Links
Sec. 36: Cen. on South	a Beech	8	S. 30° E	48 1/2
= of S. W 1/4 a Rock 15+18	+ a Sugar	15	N. 56 1/2° W	83
	Book C. p.	137		

on N side of the 1/4 S. of the Cen. 40 poles = corner. 22x16 a good stone for prop. S. E. cor. of the 10 acres a Stone 20+16 S. E. corner of Sec. 36 tapering like above on the Meridian corner of Sec. 25

N. Sec. 36 Perpetuated. measured carefully & found every appearance of the old and the Parties being notified

a Burr Oak 22 S. 9 1/2° E 16 poles + 3 links  
 + a Ditto 40 N. 88 1/2° W 10 poles + 3 links  
 an ash 18 S. 87° E 14  
 + a Buckeye 6 S. 88 1/2° W 16  
 a S. ash 22 S. 81° W 47  
 + a Ditto 20 N. 82° E 48  
 a Poplar 44 N. 85° E 34  
 + a Beech 18 N. 56° W 40  
 links N. of the center, cutting  
 a Blue ash 18 S. 2 1/2° E 28 1/2  
 a Pin Oak 28 N. 40 1/2° E 4  
 a W. Beech 7 S. 92° W 4  
 + a B. Oak 40 N. 7° E 60 1/2  
 a Beech 24 S. 60° W 39 1/2  
 + a B. Gum 24 S. 19 1/2° W 49 1/2  
 Relocated a Stone 20+20  
 a B. Walnut 26 N. 52 1/2° W 49 1/2  
 + a Beech 14 N. 20° E 46  
 line 80 poles N. of the S. E.  
 a Walnut 10 S. 45 1/2° W 35  
 + a Sugar 22 N. 4° W 23 1/2

on next page



NW corner & By post N 45 W 20 1/2 ft. N 45 E 23 ft

Owners names to. Con. Witnesses. B. Bearings. Links

1 N. W. Cor. Sec. 36 a Pin Oak 16 N. 88 1/2° E 75  
 Relocated a Stone 24+15 a Beech 14 N. 24 1/2° E 67  
 N. W 1/4 Cen. North a Swamp ash 24 N. 18 1/2° W 29 1/2  
 a Stone 20+12 a Sack Oak 14 N. 35 1/2° E 86 1/2  
 N. W 1/4 Center South a Beech 16 N. 41° E 11 1/2  
 a Stone 18+12 a S. ash 22 S. 77° W 17 1/2

1/2 mile Post on the W of the Sec. Relocated by measurement, the Parties consenting thereto

a Stone 25+16 a Hickory 10 N. 65° W 73  
 + a B. Oak 40 S. 41 1/2° W 23 1/2  
 Book C. p. 80

Part of E 1/4 of N. E 1/4 of Sec. 36. Commencing at the S. E. corner: Thence West 8 1/2 Rods to S. W. corner of said E 1/4 Thence North 2 1/4 Rods a B. Oak 5 S. 64° E 97  
 a Stone 8+16 + a S. ash 24 S. 8 1/2° E 60 1/2  
 Thence East to Range line (37 1/2 R) 11 R. 15. line N. of W 1/4 1 E. (corner set Johnson) to the Beginning: Estimated at 10 acres + 131 1/2 poles Book C. p. 216

a Stone 22 X 19 X 5 1/2 chains N 5.75 and W 13.68 C from the point formed by the intersection of the center of the R.R. and E line of N E 1/4  
 a Stone 20 X 11 X 5 S of above 6.94 C and is 66 1/2 ft from cen of R.R.

Owners names to. Con. Witnesses. B. Bearings. Links

A. J. Stephenson a survey for. May 28, 1894.

9.01 ch. N. of Cen. E. of Stone N. 51 1/2° 30 Link  
 S. 1/2 N. E. 1/4 - Stone 5 X 10 X 16 Do S. 45 E. 27 "  
 Thence North 4.66 1/2 ch. to a Stone 7 X 10 X 14 Stone East 20 "  
 Thence East 8.23 1/2 ch. to a Stone 9 X 18 Maple 5 S. 81 E. 32 "  
 3.38 1/3 ch. N. of the Stone East 30 "  
 S. E. cor. Sec. a stake } Do S. 55 1/2° 33 1/2 "  
 J. H. Trotter S. H. Geo.

Survey for J. W. Kinnes & a W. Center May 26 1899

26 3/4 rods W of cen W of NW 1/4 Stone 6 X 9 X 15 ash 15 S 64 1/2 E 56 1/2 feet  
 + Stone S 85 W 2.2 "

26 3/4 rods East of the West line of the NW cor. and on the line of the Right of Way of the S. N. & R. R. Co Stone 9 X 5 X 22 Elm 24 north 27 1/2 feet  
 H. R. King  
 D. W. Winsted  
 W. D. Franklin N. E. S.



Cynthia Matlock and John, See a Survey for

Beginning at the S.W. cor. of the N<sup>1</sup>/<sub>2</sub> of the N.E. 1/4 Sec. 9 T. 15 N. R. 1 W. when is a stone

Thence North 4.88 chains to a stone 18x14

Wit. by good stone West 15 feet.

Thence West 10.24 3/5 chains to a stone sharp pointed

Wit. by Stone East 15 feet and

by Buck 24 N<sup>6</sup>/<sub>2</sub> W. 16 1/4 feet.

Thence South 4.88 chains to a stone 10x12x18

Wit. by N. Walnut N. 33 1/2

and by stone North 20 feet.

Thence East 10.24 3/5 chains to the beginning

to a stone Wit. by a stone East 20 feet

J. W. Trotter S. & Co.

Cynthia Matlock - a survey for.

Cor. Stone 10x10 established seven (7) feet S. of

of the S.E. cor. of Lot No. 2 in Thomas

and Homan's Add. to Danville and wit. by

B. Walnut 15 N. 88 1/2 W. 69 3/4 ft. and a

Maple 7 N. 72 E. 41 1/2 feet.

J. W. Trotter S. & Co.

Copied all

Description of Plat on the following page, being in

Givens Add. in the town of Danville.

Being a part of the East half of the S.E. 1/4 of

Sec. 4 T. 15 N. R. 1 W. Being also a part of a

lot no's 1 & 6 of Givens Add. to the said town

described as follows: Wit. Beginning 169 ft

10 in. S. of the N.E. Cor. of said out lot no

1 and in the Cen. of the Danville and Lebanon

Gravel Road: Thence N. with Sec. Bearing 382 ft

Thence W. with Sec. Bearing 336 ft. to the E. side

of Jefferson St. Thence S. with said St. 382 ft

Thence E. with Sec. Bearing 336 ft. to the place

of beginning: Estimated to contain 2.74 acres

which is described in Streets, Lots and Alleys

as shown on the plat on page 135.

The S.W. cor. of Lot 6 is witnessed by a Hackberry

16 in. Bearing S. 23 1/2 W. 14 in. The N.E. cor. of

Patterson's Lot or Lot No. 1 is witnessed by a chestnut

16 in. N. 80 1/2 W. 31 1/2 ft. Lot no. 1 fronts 89 ft. No. 2 fronts

108 ft. and no. 3 fronts 125 ft. and they each extend West

from E. of Gravel Road 193 ft. Lots no. 4, 5 & 6

extend 133 ft. E. and W. and no. 4 fronts 125 ft.

no. 5 fronts 118 ft., no. 6 fronts 89 ft. The Sts. run-

ning E. & W. are each 30 ft. wide. Jefferson St.

is 50 ft. The Alley running N. & S. is 10 ft. wide

All of which is shown in plat. J. W. Trotter

S. & Co.

W. F. Haynes, survey for,

N. E. 1/4 of N. 2 1/4 of Sec. 9, T. 15, N. R. 1 W.

Beginning 29.48 R. North of S.W. cor. of said E. 1/2

at Henry Miller's S.W. cor. Wit. a B. Walnut 6 1/2


N. 19 1/2 W. 161 ft. & B. Walnut 6 1/2 S. 51 W. 120 ft.

Thence E. 18.92 R. Thence S. 4.23 R. Wit. a small

sugar. N. 24 1/2 E. 70 ft. Thence West 18.92 R. to

the W. line of said E. 1/2. Thence N. 4.23 R. to the

beginning. Containing 1/2 A.



Addition to Danville, Ind. by W. F. Haynes & White,

132.12 ft. No. 1	136 ft. 9 in	126 ft. 9 in
No. 2	9	2
No. 3	10	3
No. 4	11	4
No. 5	12	5
No. 6	13	6
No. 7	14	7

Whites Add Haynes add.

The dotted line between the two add. is the line dividing the East and West halves of N. 2 1/4 of Sec. 9, T. 15, North R. 1 W. The beginning point for both surveys is 70 R. + 15 L. South of cen. N. of N. 2 1/4 of Sec. 9, T. 15. The lots begin 20 ft. South of the 70 R. + 15 L. Haynes add. being in the E. 1/2 of N. 2 1/4 of Sec. 9, & Whites being in the W. 1/2 of N. 2 1/4 of Sec. 9. Laid off in Lots, streets & alleys as shown in the plat. For further particulars see field notes to at Recorder's office. Nov. 1<sup>st</sup> 1883.

70 R. + 15 L. S. of cen. N. of N. 2 1/4 of Sec. 9, T. 15, N. R. 1 W. a stone placed flat on top. Wit. by a stone S. 46 1/2 W. 40 ft. and a stone N. 36 1/2 E. 51 1/2 ft.

Pecksburg. Plat of  
Sec. 31. T. 15. R. 11. West.



Descriptions All Lots on North of Rail Road measure E & W 60 feet,  
an front N & S 7 poles & 10 links; Street 50 feet wide; and Alley 12 feet "  
All Lots, on S. of R. Road, 6 poles & 9 links E & W.  
Lots N<sup>o</sup> 1, 2, 3, 4, 5, 6 front N & S 4 poles; Lot N<sup>o</sup> 7 front N & S 6 poles & 7 1/4 links,  
Lot N<sup>o</sup> 8 front N & S 12 poles & 14 1/4 links; Lot N<sup>o</sup> 9 front N & S 13 poles & 3/4 link  
Lot N<sup>o</sup> 10 front N & S 80 feet; Lot N<sup>o</sup> 11 front N & S 43 poles  
The Church Lot Begins at NW cor. of Block 3. The new E 100 feet; Thence N  
N. 132 ft., Thence W. 110 ft.; Thence S. 132 feet; Being 1/10 of an A. more or less. Book C. p. 112. Sec 162.

Marion Eaton - a survey for.  
S.E. cor. fr. is a stone 3 X 6 X 18  
Wh. stone 5 X 7 X 15 N. 1/4 W. 30 links  
" N. Cherry 12 N. 21 W. 16  
which stone is 1.83 ch. W. of a stone  
whic 9.03 ch. W. of and 23.62 ch. W. of the  
cor. of sec. 10.  
N.E. cor. fr. is a stone 5 X 8 X 15  
Maple 18 S. 69 1/2 W. 77 1/2 links  
Pear 10 S. 25 1/2 W. 45 "  
J. W. Trotter S.H.C.

Survey for Eaton, Carter and Mrs. Ogden.  
Mrs. Ogden's S.E. cor. Stone 4 X 6 X 12  
N. Cherry 16 North 46 1/2 feet.  
Apple-tree 10 N. 29 1/2 W. 28 3/4 feet,  
Thence East 145 1/2 feet to Carters S.E. cor.  
when is a stone 4 X 6 X 12  
Elm 4 N. 45 W. 13 feet,  
Apple-tree 10 N. 7 1/4 E. 40 1/2 feet.  
Mrs. Ogden's N.E. cor. stone 4 X 10 X 12  
Maple 10 S. 33 W. 25 1/2 feet.  
Do 10 N. 25 1/2 E 23 1/2 "  
Thence East 145 1/2 feet to Carters N.E. cor.  
when is a stone 6 X 8 X 12  
Maple 12 S. 75 E 83 1/2 feet.  
Chestnut 12 S. 73 1/2 E 24 1/2 "  
Carters N.E. and S.E. corners are Eaton's N. W. and S. W. cor.  
J. W. Trotter S.H.C.

Danville Addition to, by  
Matlock & King on South of Town.

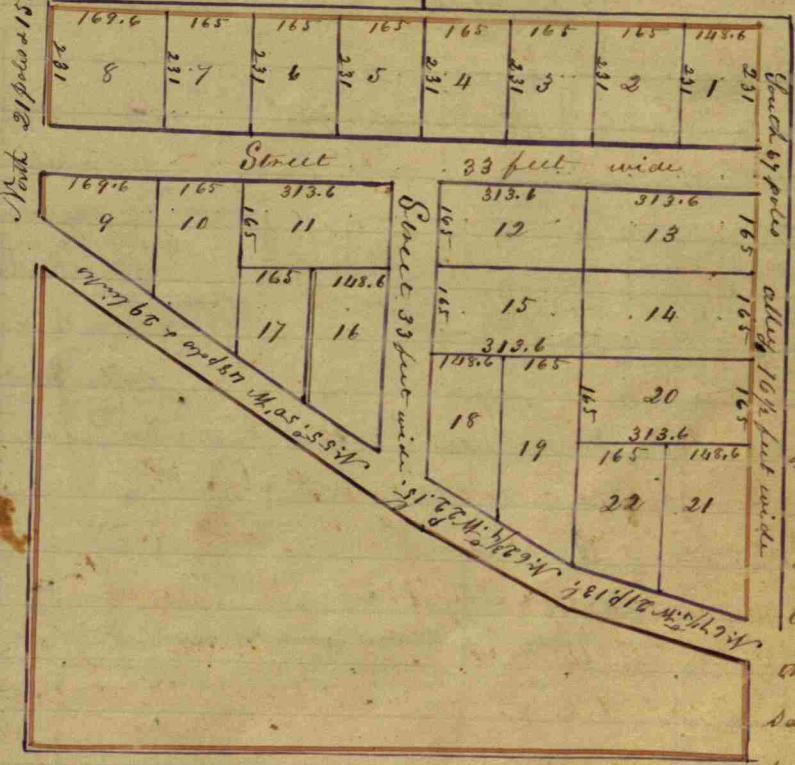


Block 43 begins 1 1/2 feet East of where  
the S. line of Danville crosses the  
Section line, which point is witnessed  
in another Survey,  
(probably under Sec. 10 this Book, S. D. H.) and is E & W 268 feet, and  
N & S 390 feet: All Lots in said Block are 60 by 129 feet.  
Block 44 begins 64 1/2 feet West (on the line of the Old Town) of where  
the Section line crosses said line, and is 258 feet E & W and same  
as Block 43 N & S, and all Lots in it are 60 by 124 feet:  
Block 46 is 266 feet E & W, and the Lots 60 by 128 feet.  
Alleys N & S are 10 feet; & those E & W are 15 feet wide. Book C. p. 146

Danville Lewis, a Survey for in Danville.  
The N.E. corner of lot numbered 2, in Block numbered one  
in Sivans addition to Danville, relocated by measurement,  
& in digging we find the old Corner Post: a Rock 12+14+18 will set  
the W. side is the corner. Book C. p. 146

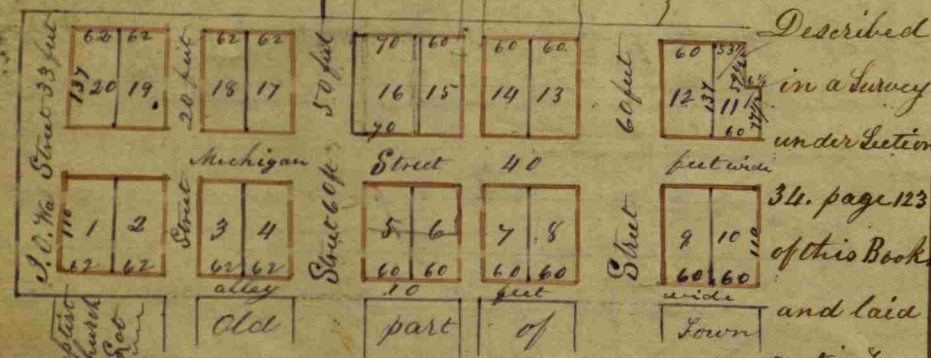
Danville. a Survey adjoining to. Beginning 10 feet  
North of the N.W. corner of Lot 6 in Block 2 of the Old part of  
the Town, in the Northern boundary of the Town, thence North 66  
feet; thence E 143 feet to the Danville & Crawfordville Road;  
thence S 66 feet to said North boundary line; thence W 143 feet to the  
beginning; Book C. p. 151.

North Danville, Hendricks County, Va.



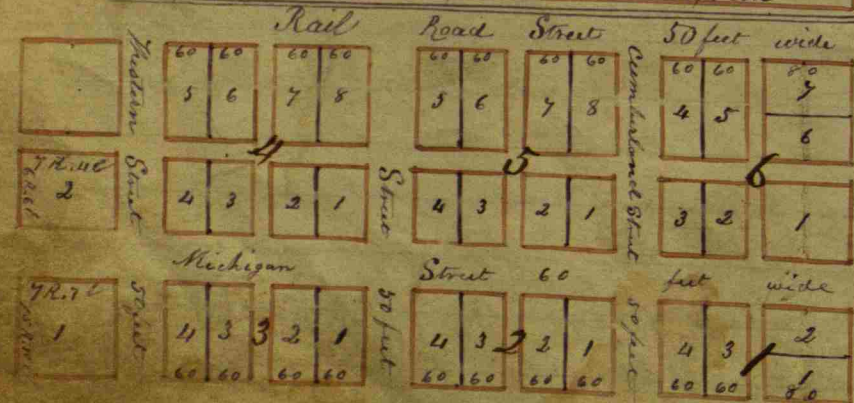

This addition to Danville is laid off by order of Simon's Healey Proprietary on the NW 1/4 of the SE 1/4 of Section 11 in T. 15. North Range 1 West and bounded as follows. Commencing at the NE corner of said 1/4 and running South 67 poles; thence N. 67 1/4 W. 21 poles & 13 links; thence N. 62 3/4 W. 22 poles & 18 links; thence N. 55 5/8 W. 178 poles & 24 links to the West line of said 1/4; thence North 21 poles & 18 links to the NW corner of the 1/4; thence East to the Beginning. Lying immediately North of, and fronting on the Crawfordville State Road, and containing 22 Lots, as shown & numbered on the above Plat: The size of the Lots each is indicated by figures on the lines of the Plat in feet & inches. Streets are 33 feet wide; & alley on the East is 16 1/2 feet wide. Transcribed by Cyrus Rogers Surveyor Book C. p. 173. A.D. 1857. March 1859

Clayton, Addition to, by Carter: Plat 1



Lots as the above Plat indicates; and the sizes of the Lots, Streets & Alleys named in feet & c on Plat, Book C, p. 152

Clayton, Addition to by John Miles Esq.



The lots in 1st column are described

Plat No. 2 is immediately West of the Original Town of Clayton

And is known as the Western Addition to Clayton. It is part of the SE 1/4 of the SE 1/4 of Section 33, T. 15 N. R. 1 West. Commencing on the East of said 1/4, 1/4, were the Terre Haute and Indianapolis R. Road crosses the same, and runs North 32 Rods & 10 links, which is 10 feet North of NW corner of Michigan Street in Carter's Addition: Thence West 54 Rods & 7 1/2 links: Thence South 34 Rods & 7 links to center of R. Road: Thence East with the Center of the R. Road to the Beginning

The Size, location N. & S. E. of Blocks, Lots, Streets, Alleys and Out Lots are shown in Plat No. 2. Book C, p. 237

The Out Lots on North of the Addition run North to N. line of SE 1/4 of SE 1/4 as above. Plat. No. 3.

Edward Crawford's addition to Clayton.

The Lots are numbered as shown on Plat. Lot No. 1 is 247 1/2 feet front by 113 1/2 tail, or deep.

Lots 2, 4, 5, 6 & 7 front 60 feet, & tail 103 1/2 feet. Lot 3 front 94 feet & tail 103 1/2 feet.


Lot No. 8 is 211 1/2 feet by 103 1/2 feet. Lot No. 9 is 211 1/2 feet by 120 feet deep, or tail.

Lots 10, 11, 12 & 13 are 60 feet by 120 feet. Ohio Street & Cross Street is each 60 feet wide.

South Cross Street on W. of Ohio Street is 20 feet, & on the East of Ohio Street it is 40 feet wide. S. Cross Street

all alleys are 10 feet wide, as shown on plat. Book C, p. 268

Clayton, Mill Lot Addition to: & 4 others (over) (First) Ferdinand Hopwood & M. D. Reagan.



Street 60 feet wide



N. 46 (allowing 10 feet for Alley) Thence East with Town bearing (S 71°) 292 feet 3 inches: Thence South with Town bearing 80

Lot No. 47 front 60, & tail 80 feet; Lot No. 48 front 117 feet 5 inches & tail 49 & 50 front 57 feet 5 in, and all tail same.

Lot 51 which is the Mill Lot, on the North is 60 feet: East 30 1/2 links: South 63 feet, and West 2 poles 2 1/2 links:



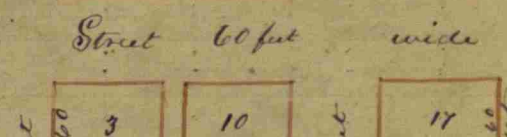


The wedge point is not numbered but lays along the side of Depot: August the 6th 1852. E. H. S. No. 61 Book C, p. 91.

Survey for S. B. Ensminger & Clark 1 Stone 12x12x14 1/2 ch. N & 2.44 ch. E (in center of road) of SW cor SE 1/4 NW 1/4

2 Stone 8.07 ch. E east of above. 3 Stone 5x12x14 1/2 of No 2 on road. Mch 20 1907.

247 1/2 / 207 1/2

Clayton, addition to, by Joshua B. Hearlaw:



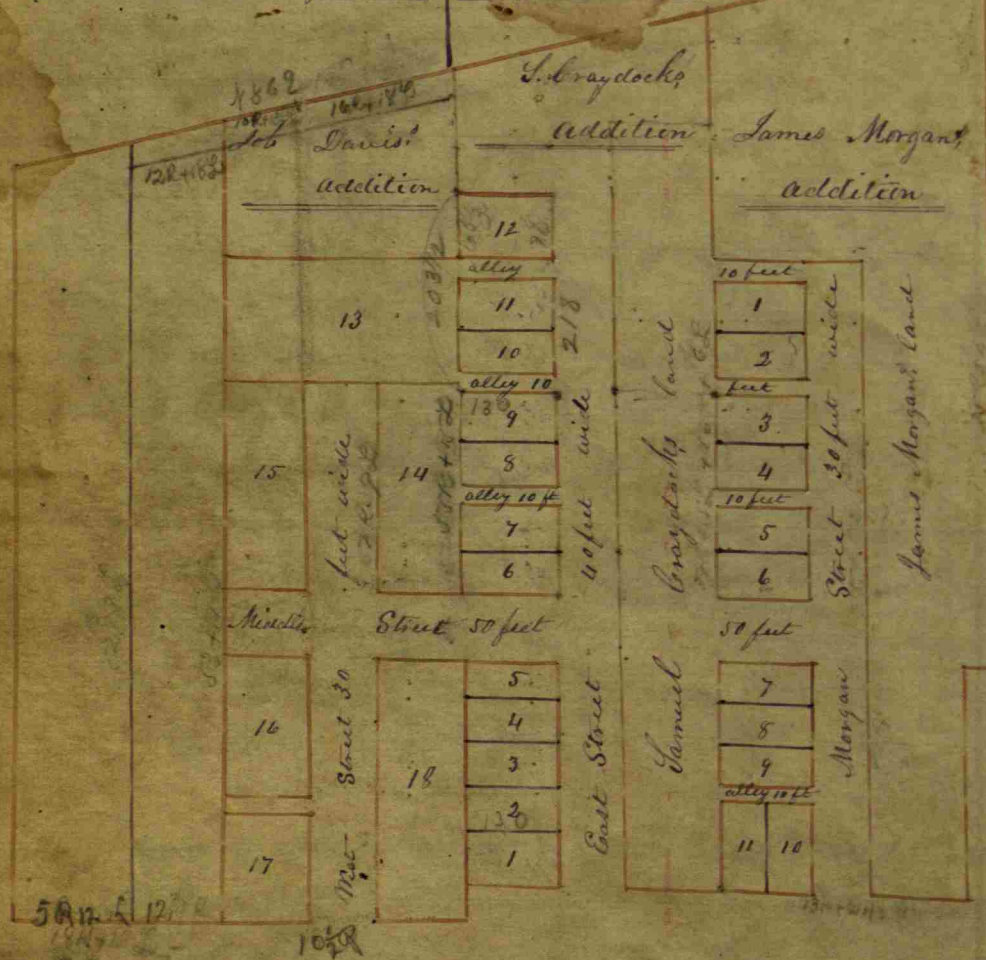
This addition to Clayton is a part of the West half of Section 34, T. 15 N. Range 1 West. Commencing 33 feet West of the SW corner of Lot No. 1 (I don't find it plat) which point is on the line of said 1/2, and from the NW corner of said 1/2:

The width of all Streets & Alleys: also the N. width and depth of all Lots are as set forth in this Plat.

Book C, p. 256

Ballard

Danville, Additions to, by Davis, Craydock & Morgan.



The above Plat describes the additions of Davis, Craydock and Morgan, to the Town of Danville, said additions have been compared as well as they could be with the material at hand, and they having made some changes after surveys were made, this was not fully accord with the recorded additions.

Hendricks County, State of Indiana

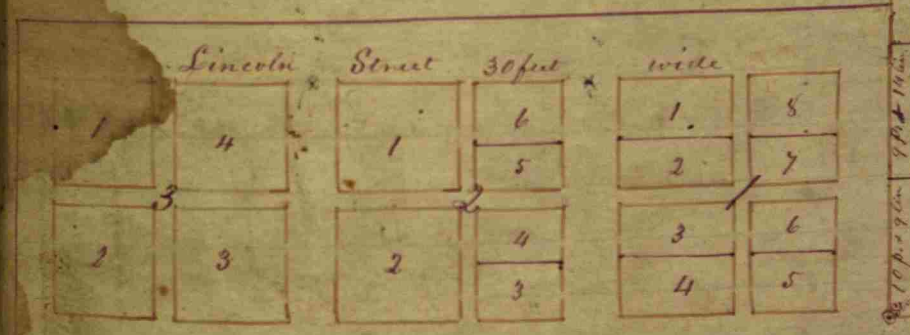
These several additions to the Town of Danville, are land sold by Simon J. Hadley to Davis, Craydock, Morgan & others, off the South end of the NW 1/4 of the SE 1/4 of Section 4, T 15 North, Range 1 West, and South of R. Road as recorded in Book C, pages 310 & 311:

Craydock & Davis, addition, being Davis' Lot as in said Survey, and 370 feet of the N. W. side of Craydock's lot laid out in Lots, Streets & alleys as shown in this Plat. Lots 2 to 11 inclusive, front on East Street 60 feet and tail 130 feet: Lot 1 is 97 on E. and 113 on W. alley on E. Lot 12 fronts 73 feet on E. + 63 on W. and tails as above. Lot 13 is 277 feet E. & W. + 112 N. & S. Lot 14 is 120 feet E. & W. + 250 feet N. & S. Lot 15 is 127 feet E. & W. + 250 feet N. & S. Lot 16 is 240 feet N. & S. + 127 E. & W. Lot 17 is 127 feet E. & W. on W. it is 120 + on E. 115 feet + 2 inches. Lot 18 is 120 feet E. & W. + about 364 feet N. & S. on W. + on E. 357 feet.

Streets & alleys are as shown on plat: Middle Street 50 feet East Street 40 + West Street 30 feet: all alleys 10 feet: The above was divided and separately recorded as shown on Morgan's addition is 130 feet of West of his lot, by 730 feet on West, + 768 feet on East: Divided as shown on plat: The Regular Lots are 100 feet E. & W. + 60 feet N. & S. being the first lot. Lot 9 is 67 by 100 feet: Lot 10 is 50 feet E. & W. + 60 feet N. & S. West line 115 1/4 feet: Lot 11 is 50 feet E. & W. + E. line 115 1/4 feet. W. line 121 1/4 feet: Morgan Street is 30 feet + Middle Street 50 feet + alleys 10 feet: Book C 318

Danville in Hendricks County, State of Indiana; Additions to, by Mrs. L. Wilson & whosoever she may be called;

Wilson's addition being in the NW 1/4 of Section 11, and the Sheladay's addition. On West & laid off 23. N. 23, 1871 and is in the NE corner of the E. 1/2 of the SE 1/4 of Sec 9 as above and is 63 poles East + West and 24 1/2 Rods North + South: The Street on the North is 30 feet wide: R. Road Street about 109 feet wide: N. & S. alleys are 10 feet wide: all the N. & S. Streets are 60 feet wide named as corresponding Streets in Original Town:



Indianapolis, Ferris Road + W. Lewis Rail Road 100 feet wide.

All the Lots are 129 feet East + West, except the Eastern Side on N. line of the Block, is on East 4 feet longer: The North 1/2 of the Block is 132 feet N. & South: The South 1/2 being only 120 feet: The North 1/2 alleys, Blocks + C, are as shown on plat: Book C 319 Danville Block 17: 70 feet West of the center of the 20 feet Street and runs on South 5 feet 11 inches in the West 1/2 of the NW 1/4 of the 9: North 6 feet 11 inches: North from Line in Section 11: 18 1/2 poles: South in Section 9. 18 1/2 feet: On the West side of one + two in Block 17: Book C 323



Indianapolis a road:

Danville Incorporation, a Survey for, in Sec. 11, T. 15, R. 1, W. 1. Beginning where the center of the Rail Road crosses the line through the center of the SE 1/4 of Section 11 as above: Thence South 81 1/4 West with R. Road 61 Rods + 18 3/4 links: Thence South to center line (about) 5 3/4 Rods: Thence South again 76 Rods, a Bell + 90 feet E. 196 links: Thence East 79 1/2 Rods to the center of the Clayton Road + Walnut St. 1054 + 554 links: Thence South with said Road 88 Rods: Thence South again 57 Rods: Thence East at 57. variation with R. Road 200 Rods: Thence North 305 Rods across the track of said Road twice: Thence North 305 Rods



S

Survey for Rachael A. Johnson et al. Aug. 15, 1898.

This survey was made to establish the N.W. and S.W. corners of Lot 33 in the Original Town of Clayton Ind. belonging to Rachael A. Johnson. The notice and proof of the same to the other interested parties is made a part of this record.

S.W. corner of Lot 33 is an Iron Pin 36 inches long witnessed by a stone N. 89 E. 62 ft. & 4 in. 1 ft. & 10 inches North of the N.W. corner of said Lot 33 is an Iron Pin 36 inches long

Locust 14 N. 67 1/2 E. 21 2/3 feet  
Maple 14 N. 5 1/2 E. 49 feet.

N.B. In making this survey I found that the record calls for 480 feet from the S.W. cor. of said Town to the N.W. cor. of Lot 36 on the S. line of Kentucky St. but by measurement I find it to be 487 feet to the line of Street as it is now and always has been used and by measuring 60 ft. North across Ky. St. I find it exactly reaches the property lines as they have always been located. I therefore establish the N. & S. lines of said St. accordingly. I also find that there is a difference in the width of Iowa St. by actual measurement and what is called for on the plat. After making a careful survey and getting all the evidence that I could obtain I established the East line of Iowa Street as it was original laid off and not according to the figures as shown on the plat.

Taylor Mills and Vincent Glover sworn chairmen  
Chas. Winstead sworn flagman  
J.W. Trotter Swr. Recorder



Survey for Higate & Clark from page 109.

- Stone 6x14x14  
Maple 6 N. 56 W. 59 L.  
Do 6 N. 30 W. 103 L.
- Stone 6x8x15  
W. Cherry 6 S. 27 W. 89 1/2 L.  
Maple 2 S. 64 W. 43 1/3 L.
- Stone 6x12x20  
Wit. Stone S. 54 1/2 W. 37 L.
- Stone 6x10x16  
Wit. Stone West 25 L.
- Stone 4x10x16 not witnessed.
- Stone 10x12x16  
Sycamore 14 N. 14 W. 133 L.  
S. Ash 8 N. 55 E. 92 L.

J.W. Trotter, S. H. Co.

Survey for Saml & Daville and Dutch Seance.

Begin. 9.54 ch. E. & 20.56 ch. N. of the S.W. cor. of E. 1/2 ch. E. 1/4 Sec. 9  
Thence N. 120 ft., Thence S. 120 ft., Thence E. 120 ft.  
" N. 120 ft.  
N.W. cor. of Gas Lot  
Stone 5x8x12 wit. by N.W. cor. Engine house S. 88 1/2 W. 40 1/2  
S.W. cor. of J. O. Posters, Lot  
Stone 5x6x8  
N.W. cor. Engine house S. 66 E. 48 L.  
S.W. cor. Water Works Lot  
Stone 2x9x10 W. Work Engine house N. 50 E. 49 L.  
J.W. Trotter, S.H. Co.  
N.W. cor. of Lot 5 Carters Add. to Clayton Ind.  
Iron Pin - Maple 14 N. 1/2 W. 34 1/6 ft.  
Stone N. 17 1/2 W. 37 1/6 "  
S.W. cor. of Lot #1 in Original Town of Clayton Ind.  
Iron Pin 36 inches long.  
Locust 14 N. 73 W. 8 5/6 ft.  
Do. 14 N. 23 1/2 W. 22 "  
J.W. Trotter, S. H. Co.  
Aug. 1898.

Copied this

Jovanovich  
28 29 30

146

County & Public Roads in T. 15 North: Range 1 West

In Hendricks County and State of Indiana

Road again.	Co. Witnesses	Dr.	Bearings	links
Millcreek meeting house	Beginning			
Thence N. 38° W. 58 1/2 poles	an Appleton 4		N. 80° E 30	
Thence N. 11° W. 15 1/2 poles	a Beech 15		N. 51° W 29	
Thence N. 25° E. 12 p. 18 lin	an Ash 12		S. 69° E 44	
Thence N. 48° E. 32 1/2 poles	Thence N. 61° East =			
= 13 1/2 poles	a Beech 10		S. 14 1/4° W 127	
Thence N. 3° E. 100 poles	Thence N. 64 3/4° East =			
= 40 poles	a Locust 4		N. 68° W 67 1/2	
Thence N. 19° E. 32 poles	Thence N. 6 1/2° W =			
= 10 poles	a Beech 15		N. 51° E 74	
Thence N. 29° W. 16 p. + 20 lin	an Ash 10		N. 79° W 52	
Thence N. 6° W. on Sec. line 310 poles	a Beech 16		S. 63° E 48 same co. 306	
Thence N. 5° E. 45 poles + 11 lin	Thence N. 62 1/2° W =			
= 42 poles + 8 lin	a Sugar 18		N. 14 1/4° W 110	
	a Ditto 23		N. 83 1/2° W 128	
Thence N. 7° E. 60 poles	a Beech 11		N. 78° W 24	
Thence N. 36 1/2° E. 16 poles	an Ash 38		N. 30° W 13	
Thence N. 50 1/2° E. 9 p. + 4 lin	a Sugar 18		S. 82° E 16 1/2	
Thence N. 4° W. 16 1/4 poles	to 1/4 mile Post:			
Thence N. 6° W. 168 p. + 20 lin	a Walnut 3		S. 30° E 39	
	a Beech 15		S. 84° W 179	
Thence West on Section line	8 1/2 poles to Sec. corner:			
Thence N. 6° W. 29 1/4 poles	a Beech 24		N. 65° W 15	
	a Ditto 30		N. 75° E 22	

Continued.	Co. Witnesses	Dr.	Bearings	links
Thence N. 5 1/2° E. 29 p. + 11 lin	a Beech 15		S. 5 1/2° E 69	
Thence N. 8 1/2° E. on the New	Mayville Road		35 poles to a Stone	
Thence N. 6° W. 12 3/4 poles =	a Oak 8		N. 12° W 50	
= to the Jametown Road,	a Beech 24		S. 32° E 48	
Distance 5 miles less	9 1/4 poles:		Book C. p. 32	
David Matlock, Road	for Beginning at the SE gate			
Post, opposite Camp ground	an Oak 40		N. 43° E 63	
Thence N. 27 1/2° W. 142 1/2 poles	a Beech 28		S. 77 1/2° W 64	
	a Ditto 10		N. 83° E 57	
Thence N. 27° W. 58 poles	Thence N. 63 1/3 poles:		The Distance	
being 163 poles + 20 links	32 poles + 5 lin		shorter than the old	
Road;			Book C. p. 33	
Road, Danville to Brownsburg.	Beginning at a Post in			
East part of North Street	in the Town of Danville			
N. of Baptist Church,	where			
Thence N. 39° E. 18 poles	a Beech 10		S. 53° E 153	
yard & where	a Sugar 30		N. 80° W 62 1/2	
Thence N. 65° E. 8 poles	a Beech 14		N. 25° W 42	
Thence N. 31 1/2° E. 10 poles	a Beech 16		N. 48° W 35	
Thence N. 3° E. 12 poles	a Beech 18		N. 81 1/2° W 33	
Thence N. 5 1/2° E. 10 poles	a Beech 15		S. 10° W 28	
Thence N. 60° E. 22 poles	a Beech 24		N. 89° W 77	
Thence N. 38° E. 26 poles	a Beech 15		S. 83° E 53	
Thence N. 12 1/2° W. 60 poles	a Sugar 24		N. 66° E 80	

Continuation of Roads in T. 15 North: Range 1 West.

Thence	Co. Witnessed.	Dr.	Bearings	links
Thence N. 20° E. 8 poles:				
Thence N. 10° W. 7 poles	a Lycop		S. 37° E 67 1/2	
Thence N. 48 1/2° poles, + N. 28 poles	an Elm 22		N. 89° E 67	
Thence N. 7° W. 24 poles	a Sugar 20		N. 8° W 75	
Thence N. 9° E. 32 poles	a Sugar 30		S. 45° W 56	
Thence N. 18° E. 62 poles	a W. Oak 48		N. 46 1/2° W 69	
Thence N. 48 1/2° E. 36 poles	to the Township line: Thence East			
9 1/2 poles to the 1/2 mile	Post South of Section:			
Thence North 94 poles	a W. Oak 18		N. 28° W 84	
Thence N. 88° E. 43 poles	a Stump 34		North 75 1/2	
Thence N. 5 1/2° E. 60 poles	a Sugar 28		N. 41° W 36	
Thence N. 23° E. 80 poles	a Lycop 15		N. 53° W 29	
Thence N. 19 1/2° E. 103 poles	a Beech 18		N. 61° E 40	
Thence N. 15° E. 52 poles	an Elm 36		N. 34° E 44	
Thence N. 4 1/2° E. 102 1/4 poles	Through the center of Sec. 27, T. 16 N.			
	where			
East 25 poles to 1/2 mile	a W. Oak 36		N. 17° W 70	
where	Post: Thence East 80 1/2 poles; Post north 1/2 mile			
	a Beech 15		S. 86° W 21	
Thence North 154 poles	a Beech 20		N. 46° W 40	
Thence N. 45° E. 7 1/2 poles	to the Section line			
	a Sugar 18		N. 59° W 25	
Thence East on Sec. line, 259 poles	a W. Oak 30		N. 26° E 42	
Thence N. 23 1/2° E. 30 poles	an Oak stump so the corner:			
Thence N. 13° E. 28 poles	an Appleton 5		N. 35° W 44	
Thence N. 6° E. 34 poles:	Thence N. 47° E. 26 poles to			

Continuation of Roads in T. 15 N. Range 1 West.

Danville to Brownsburg	Co. Witnessed	Dr.	Bearings	links
(Continued) where	an Ash 18		N. 15° E 49	
Thence N. 70° E. 40 poles	a Beech 12		N. 33 1/2° W 39 1/2	
Thence N. 88° E. 44 poles	a Beech 28		S. 14° W 21 1/2	
Thence N. 54° E. 17 poles	a W. Oak 30		N. 11° W 25	
Thence N. 38° E. 44 poles	a W. Oak		S. 25° E 33	
Thence N. 55° E. 7 poles	a R. Oak		S. 89 1/2° W 27	
Thence N. 31° E. 40 poles	a B. Oak 24		N. 6° E 33 1/2	
Thence N. 40° E. 18 poles	a Beech 18		S. 64° W 101	
Thence N. 67° E. 24 poles	Thence N. 6° E 99 poles to			
where	a Beech 10		S. 12 1/2° W 60	
Thence N. 87° E. 25 poles	an Ash 28		S. 79° E 110	
Thence N. 68° E. 44 poles	a W. Oak 36		S. 16° W 57	
Thence N. 80 1/2° E. 12 poles	an Ash 15		East 7	
Thence N. 55 1/2° E. 66 poles	a W. Oak 60		The corner	
Thence N. 48° E. 24 poles	a Beech 10		N. 8° E 27	
Thence N. 66° E. 34 poles	an Ash 6		S. 36 1/2° E 48	
Thence N. 47° E. 19 poles	to the South line of Section 18,			
Town 16 N. Range 1 East	a W. Oak 28		N. 35° E 30	
Thence East with the line	52 poles to Section corner:			
Relocated, 1 old stump	a R. Oak 24		S. 43 1/2° W 24	
Thence North 37 poles	a W. Oak 1/2		30 the corner.	
Thence N. 68° E. 11 poles	an Elm 38		S. 46 1/2° W 148	
Thence S. 77° E. 40 poles:	Thence S. 81 1/2° E. 30 1/2 poles to			
where	an Appleton 6		S. 58° W 6	

County's Public Roads in T. 15 N. R. 1 West

Danville to Brownsburg, or witness Dr. Bearings links	
Thence North on the East line of Stephen Gaywood's land 40 poles; Thence N. 60° E. 26 poles South of the Road	at R. Oak 48 S. 14° E 83
Thence East 56 poles to 2 3/4 poles	North of Parkers corner,
Thence North 64 poles on line	at Sugar 20 N. 76° E 25
Thence N. 36° E. 17 poles to	at Pear 36 S. 60° E 105
Thence N. 38° E. 14 poles	at Sugar 18 S. 18° W 28
Thence N. 55° E. 17 poles	at Gate Post - N. 17° E 27
Thence East, 114 poles to	at W. Oak 30 S. 50° W 57 1/2
Thence N. 70° E. 22 poles	at Beech 18 N. 32° E 44 8 miles 1/2
Thence S. 57° E. 29 poles	at Sugar 20 N. 80° W 8
Thence East 36 poles to	at W. Oak 20 S. 80° W 25
Thence N. 58° E. 9 poles	at Walnut 30 S. 7° W 23
Thence S. 77 1/2° E. 28 3/4 poles	at Walnut 30 The corner
Thence East on corner the line of the line, as is sound, 86 1/2 poles	The Road being mostly north and S. 21 N. 55° E 61 1/2 in center
Thence N. 40° E. 26 poles	at Pin Oak 30 S. 55° W 50
Thence N. 80° E. 24 3/4 poles	at Walnut stump 36 N. 70° W 44
Thence North on line 115 poles	at Sugar 20 N. 11° E 65 9 mi. 3/5
Thence N. 77° E. 66 poles	at Sugar 20 S. 71° W 25
Thence S. 77 1/2° E. 24 poles	at Sugar 21 S. 8° E 26
Thence N. 84 1/2° E. 16 poles	at Sugar 28 S. 56° E 36 1/2
Thence S. 5° E. 48 poles	at H. Elm 24 S. 12° W 25
Thence S. 6° E. 6 poles	Thence N. 46° E. 6 poles to

In Hendricks County & State of Indiana

Danville & Brownsburg, or witness Dr. Bearings links	
R. (Continued) where	an Elm 18 S. 84° W 17
Thence N. 30° E. 14 poles to	at Walnut 48 S. 42° E 31
Thence S. 60° E. 16 poles	Thence N. 8 1/2° E. 17 poles to
	where
	at Willow 8 S. 42° W 42
Thence S. 57° E. 9 poles	at H. Elm 12 S. 87° W 32
Thence N. 8 1/2° E. 7 poles;	Thence N. 35° E. 8 poles to
	where
	at P. Oak 18 S. 56° E 35
Thence N. 66° E. 14 poles	at Beech 12 S. 16° W 60
Thence S. 5 1/2° E. 24 poles	an Elm 36 N. 10° E 31
Thence N. 78 1/2° E. 23 1/2 poles	at W. Oak stump 30 The corner 10 mi. 30
Thence East on line, 128 1/2 poles	at Beech 20 S. 6° W 14
Thence N. 18 3/4° E. 86 poles	to within 5 1/2 links of S. E. cor.
Thence N. 31° E. 50 poles	at W. Oak stump 30 N. 61° E 40
Thence N. 10° E. 19 poles 15 to	at Walnut stump 30 S. 61° W 51
	Oak stump 36 S. 11° W 114
On the Brownsburg line	Dak stump 36 S. 11° W 114
The Distance being 11 miles,	
less, about 20 poles. 30 feet wide.	
11 1/2 mi. 1849.	Book C. p. 110
G. W. Hammonds Road, Change.	
Beginning at the 1/2 mile Post South on Section 35, T. 15 N. R. 1 W. Thence North 1/2 mile; Thence West on the line 71 poles	Thence North 40 poles to the Old Road.
	Book C. 57

Continuation of County's Public Roads in T. 15 N. R. 1 W.

Henry Osborn Road, or witness Dr. Bearings links	
Beginning on the County Road leading from Mill Creek meeting house (Grunds) to	Moone Mills, at the N. corner
Thence South on Section line 1/2 mile, less 4 poles; dividing	the lands of Mr. Stanley and
David Osborn; Thence	South 3 1/2 mi. West 32 poles to
	at Pin Oak 14 N. 7 1/2° W 47 1/2
	at Buckeye 10 North 44
	at Buckeye 8 S. 85 3/4° W 86
	at Elm 20 S. 63 1/2° W 60
	at Pecanore 14 N. 77 1/2° W 81
Thence S. 40° W. 20 poles	
Thence S. 65° W. 14 poles	
Thence S. 9 1/2° W. 20 poles	
Thence S. 10 1/2° E. 36 poles	
Thence S. 1° E. 63 poles + 11	
Thence East with S. E. line 50	
feet 19; Thence East	
Thence S. 84 1/2° E. 18 poles	
Thenceville County	
Danville & Pittsboro Road	Change, R. C. Russell. Commencing
where said Road	crosses the line on the North of
the East 1/2 of the 1/4	of Section 3 T. 15 N. Range 1 West.
Thence N. 33° W. 38 poles	to where it intersects to old
Road;	Book C. p. 166
Road; Danville to Gorham's Yard Change of 1/2	
Commencing 14 South	of N. E. cor. of NW 1/4 of Sec. 2, T. 15
N. 1/2 W. & East S. 35 1/2°	N. 65° Rods to intersection of old
road (line)	Book C. p. 211

Continuation of County's Public Roads in T. 15 N. R. 1 W.

Oral Brown Road Change or witness Dr. Bearings links	
Commencing at N. E. cor. of Sec. 19, T. 15 N. R. 1 W. and	
running South on West line of said Section 5 1/2 poles;	
Thence West 20 Rods to	Intersection of old route;
	Book C. p. 214
Danville to Cartersburg Gravel Road, Change of 1/2	
Commencing in South line of Danville where County	
Road to Cartersburg	Crosses the same; a little S. East
of N. E. corner of Black	N. 1° North, acc. addition to
Danville; & running	E. 39 3/4° E. 51 Rods + 13 links;
Thence S. 31 1/4° W. 13 Rods;	Thence S. 37 1/2° E. 139 Rods + 10 links;
Thence S. 12 1/2° E. 43 R. + 13 lin	Thence S. 50 1/2° E. 39 Rods; Thence
S. 67 1/2° E. 32 Rods + 16 lin	Thence S. 61° E. 37 Rods; Thence
S. 37° E. 84 Rods + 20 links	Thence S. 51° E. 8 Rods; Thence
S. 39° E. 80 Rods + 18 links	Thence S. 27° E. 87 Rods + 11 links;
Thence S. 53 1/2° E. 141 Rods + 13 lin	To center of lane coming from Moone's
Thence S. 12° E. 14 Rods + 9 lin	Thence S. 3 1/2° E. 23 Rods + 9 lin.
To North end of Bridge	across White Lick creek;
Thence S. 9° E. 5 Rods;	Thence S. 17 1/2° E. 19 Rods + 21 links
Thence S. 61 1/4° E. 55 Rods	Thence N. 73 1/2° E. 16 Rods + 15 lin.
Thence N. 4 1/2° E. 60 Rods + 6 lin	Thence S. 6 1/4° E. 16 Rods + 19 lin
Thence S. 25° E. 71 Rods + 3 lin	Thence S. 3 1/2° E. 74 Rods + 23 lin
Thence S. 57 1/2° E. 43 Rods + 19 l	Thence S. 37 1/2° E. 137 Rods.
Thence S. 61° E. 58 Rods	Thence S. 77° E. 16 Rods + 9 links
at Pin N. 81° E. 35 R. + 11 lin	Thence N. 74° E. 16 Rods + 3 lin



YANOVICH  
28 29 30

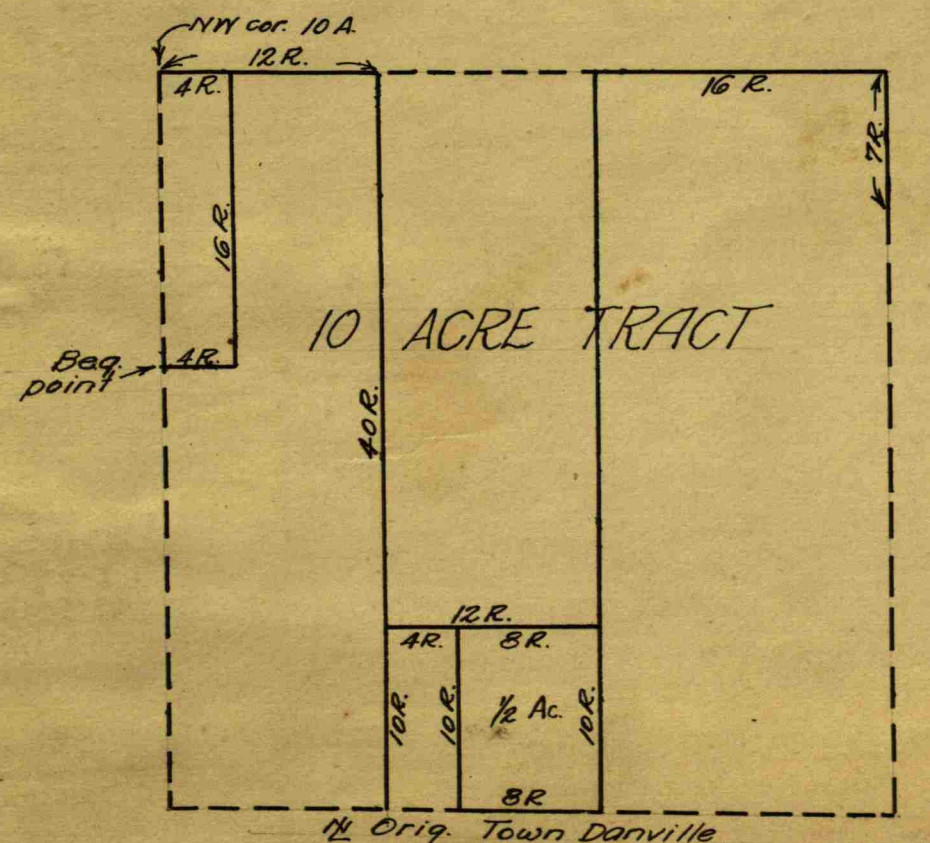
Recently Public Roads in the 1st Range  
 General Road continued on witness line bearing  
 Thence S. 81° E. 50 Rods Thence S. 75° E. 60 Rods  
 Thence S. 56° E. 22 Rods 19 links Thence S. 36° E. 15 Rods 5 links  
 Thence S. 47° E. 76 Rods Thence S. 29° E. 125 Rods 6 links  
 Thence S. 42° E. 67 Rods 15 links Thence S. 10° E. 27 Rods 60 feet  
 North of S. Mid. Indiana Poles Rail Road  
 Whole Distance 5 3/4 Miles  
 Road, 1/4 of Danville Thence S. 39° W. 30 poles  
 East line of West 1/4 of NW 1/4 of Section 9, S. 1  
 1/2 mile, to the West line of Section 8 = is 430 Rods.  
 Thence South on line of Springton Road 86 Rods  
 to the West 1/4 Thence S. 71° W. 12 Rods to line Between  
 1/4 Rods to the Section Corner  
 Thence East across the Section 393 Rods; Thence East  
 1/4 of NW 1/4 of Section 9, 80 Rods; Thence West  
 1/4 of other Road & Thence S. 24° E. 2 Rods 15 links 2 1/2 Rods  
 Ferguson Road Beginning at the West corner  
 of the Danville Road, & Thence S. 40° E. 114  
 Rods to a witness line  
 Thence S. 40° E. 69 poles Thence S. 32° E. 98 poles  
 Thence S. 47° E. 69 poles Thence S. 40° E. 50 poles  
 Thence S. 14° E. 54 poles Thence S. 24° E. 44 poles  
 Thence S. 24° E. 44 poles Thence S. 24° E. 44 poles  
 Thence S. 24° E. 44 poles Thence S. 24° E. 44 poles

Witnesses & Bearings links  
 Thence S. 16° E. 14 poles to  
 alberry 16 S. 88° W 30  
 alberry 8 S. 8° W 25  
 alberry 36 N. 38° W 17 1/2  
 alberry 32 S. 45° W 10  
 alberry 32 N. 76° W 47  
 alberry 30 S. 46° W 29  
 alberry 18 N. 47° W 25  
 to the top of Ferguson's hill;  
 on the Section line to  
 alberry 12 S. 15° E. 65  
 alberry 36 S. 52° E. 87  
 alberry 36 S. 30° W 38  
 alberry 12 N. 7° E. 45  
 alberry 20 S. 30° W 131  
 alberry 2 S. 1 1/2° E. 36  
 alberry 18 N. 57° E. 41  
 alberry 20 N. 34° W 23 1/2  
 alberry 10 S. 26° E. 51  
 into Egart Street Belleville  
 to the National Road  
 being 2 1/2 miles  
 Thence S. 24° E. 44 poles  
 Thence S. 24° E. 44 poles

18-15-1W

151

Richard Hayes & Allen Hayworth Survey for  
 Beg. at a point S 40 3/4° W 104 1/2 ft. from a point S 32 1/2° W 35.77 rods.  
 from NE corner of Sec 18 T15N. R1W. Thence West (true meridian)  
 926 1/2 ft.; Thence South (T.M.) 888 1/4 ft.; Thence N 70 1/2° E  
 with bearings of north line of S & W St. L. R.R. 597 ft. Thence N 10° E  
 20 rods & 3 links; Thence north 40 3/4° East 465 ft. to beg.  
 John H. Trotter, S.H.C.



See page 31 of this book for description

Edna Woodgans - Nettie English  
March 16, 1915  
Harrison Bufford - Bufford Ed.

1897 to 1898  
New York  
Bufford Ed.



Library AS/PA Y. N. Y.  
**Growth in Mathematics**  
Harcourt

