Township No 15 North

Range No 2 West

Township No 15 North. Variation 5.50' East June the 26th 1819.



Range No 3. West

Range No 2 West.

7960
7968
15928
79.64

792
3
2376
198
12) 25.74
2.14

38

78.5
15
93.5
160
56100
935
149600
4.55
228) 14914.5 (65.4
1368
1234
1140
945
912
33

228
327
1596
456
684
160) 74556 (466
640
1055
960
956

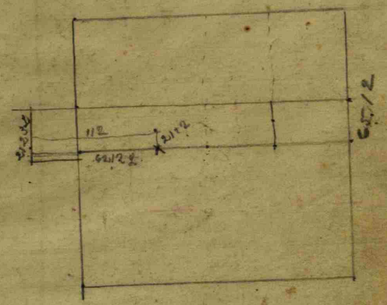

26.16
5232

160
4913
209.13

3) 78.5
26

228

26.16
15
41.16
160
246960
4116
6585.60
45.5
6540.10

6512
23
65.35
21.23
44.12

80.

79.87 17.76

45.12
64.37
28.20
36.17

228) 6540.10 (28.8
456
1980
1824
1561

2820
23
28.43
25
29.18
21.23
8 - 5 -

2) 17.76
2) 8.88
4.44

16½
13
48
16
1145

162
20
2) 182
91

91

100
11
89

Section 1 S 15 N of R D W



County Surveys

1 is 40 rods W. of E½ Mile stake or rather 40 rods E of S.W. corner of E½ of N E¼. Beech 18 N 61½ W 32
Sugar 15 S 73 E 18

2 is 66 north of 1
Woak 36 N 87 E 53
Beech 10 S 84 W 60½

3 W½ Mile stake relocated from old Witness trees new ones taken
Beech 16 S 28 W 58½
Do 35 N 25 E 15

transfer to 1





Section 3. T. 15. N. R. 2 W.

John W. Stephenson & John Bayne sworn as Chain carriers. 1° Center S. S E 1/4. Stone 8 x 16. B. Locust 4in. S. 23½ E. 74. Do. 14in. S. 64½ E 108.2 S 1/2 mile. By running & measureing Stone 10 x 17. Do. 8 x 10. N 35½ E. 57. Do. S. 14° E. 25. Center S. Cen. Stone 12 x 14 B. Walnut 10in. S. 46½ W. 25½. P. Oak 24in. S. 28° E. 100. Center S E 1/4. Stone 8 x 10. W. oak 24in. N 16½ W. 85. Elm 2in. S 54° E. 68.

Return on Section 3

transfer to 3



Section 4 Township 15. N. of R. 2 W.

Section 4. T. 15. N. of R. 2 W.

Commencing at the N.W. corner of Block No. 1 in the Town of New Winchester Thence North on Section line 34.57 to the west half mile stake. thence East with section bearing 8.03. Corner Lynn 15 in. S 27½ E. 22. thence S 5¼ E. 40 Chains to the Rockville road. thence S 85. W. 193 Links, thence N. 5½ W. 543 thence S 85° W. 6.10 to the place of beginning. Also on the East side of the above 3.29 links in width and 40 chains in length N. & S. added to the above as her dower in the life estate of Thomas Bronaugh.

Survey for D. Chadd. Section 4. T. 15. N. R. 2. W.
T. T. Burton
Michael Flynn } Sworn as Chainmen
D. Chadd " Flagman

Beginning at N.W. Section Corner. Rock 20×20 S 64¾ E. 283 (this Corner is 2.47 Chains East of the S.W. corner Section 33 T. 16 R. 2 W.) thence East 18.83 chains Rock 18×28 Beech 12 in. N 11 W. 67. Do. 20 in. S 1½ W. 78. thence South 44.09 Chains. Witness Rock 14×21 N 6 W. 50. Ash 24 in. N. 75½ E. 68, thence West to the W¼ mile stake. Rock 14×16. Beech N. 42° E. 79 Do. 16 in. N 73½ W. 61. thence North to the beginning Containing 83 Acres.

Center E. of Center – Rock pronged. Beech 18 in. N 38 W. 48. Hickory 24 in. N. 48 E. 21½. N.E. Section Corner Rock 10×12 in. Hicory 13 in. S. 18 W. 85. Center N. of N.E. ¼ Rock 16×19. Walnut 10 in. N 26¾ E. 78 Center of Section R 10×12. Hickory 13 in. S 39½ E. 37½ Elm 18 in. N. 32 E. 10½. N. ¼ mile Rock 12×18 Poplar 8 in. S 54 W. 62. Sugar 24 in. N 18 E. 52.

Transfer to 4

Variation 5.50 E.
June 26th 1819.

Township No. 15. N. Range No. 2 West 2nd Meridian Indiana

South Boundary.

Chains & Links		
West	On South boundary of Sec. 36.	
15.00	a Creek 30 links wide Course S.W.	
40.00	Set gn. Section Post from which	
	a Hickory 24 in. Dr. bears N.63 E. 14 Links.	
	a Lynn 24 " " " S. 13° W. 8 "	
80.00	Set Post Cor. to Sec. 35 & 36. from which	
	a Beech 15 in. Dr. bears N. 63 E. 20 Links	
	a Do. 9 " " " S. 34 W. 31 "	
West	On South boundary of Sec. 35.	
17.00	a Brook 8 Links wide Cors. S.	
40.00	Set gn. Sec. Post from which	
	a Hickory 30 in. Dr. bears S. 57 W. 14 Links.	
	a Beech 5 " " " N. 04 E. 18 "	
54.50	a Creek 50 Links wide Course S.	
80.00	Set Post Corner to Sections 34 & 35. from which	
	a Beech 10 in. Dr. bears S. 63 W. 9 Links	
	a Do. 4 " " " N. 81 E. 14 "	
West	On South boundary of Sec. 34.	
16.00	a Brook 12 Links wide Co. S.	
40.00	Set gn. Sec. Post from which	
	a Beech 8 in. Dr. bears N. 34 E. 11 Links	
74.50	a Brook 8 Links wide Course S.	
80.00	Set Post Corner to Sec. 33 & 34. from which	
	a Beech 18 in. Dr. bears N. 55 E. 28 Links.	
	a Sugar 12 " " " S. 33° W. 28 "	
West.	On South boundary of Sec. 33.	
22.00	a Creek 60 Links wide Co. S.	
40.00	Set gn. Sec. Post from which	
	a Beech 6 in. Dr. bears N. 7° E. 11 Links	
	a Do. 9 in " " S. 12° W. 12 "	
80.00	Set Corner Post for Sec. 32 & 33 from which	
	a Beech 8 in. Dr. bears N. 2° W. 8 Links.	
	a Hickory 8 in " " S. 8° E. 19 Links	
West.	On S. boundary of Section 32.	
35.00	a Brook 8 Links wide Course S.	
40.00	Set gn. Sec. Post from which	
	a Hickory 14 in. Dr. bears S. 16° E. 8 Lks	
	a Sugar 15 " " " N. 1° W. 20 "	
67.50	a Brook 8 Links wide Co. S.	
80.00	Set Post Cor. to Sec. 31 & 32. from which	
	a Beech 9 in. Dr. bears N. 22° E. 6 Links.	
	a Hickory 9 in. " " S. 37° W. 20 "	

Land level, good for farming. Beech, sugar, ash & Oak Timber.

Land thin, Soil 1st rate. Some marsh on west side.

Land Similar to the last mile.

Land broken, Soil 1st rate.

Land Similar to the last mile.

Land Similar to the last mile.

Land

Sec. 12 from which
a Beech 9 in. Dr. bears S. 15° E. 8 Links
" " " S. 2° E.

Chains & Links		
West	On South boundary of Sec. 31	Land and Timber
9.00	a Brook 10 links wide Co. S.	
40.00	Set gr. sec. Post from which	
	a Buck gin. Dr. bears N. 36° E. 3 links	
	a Hickory 27 in. " " " S. 60° E. 9 "	
80.75	Intersect Range line 17 links South of gr. Post.	

East Boundary.

North	On E. Boundary of Sec. 36.	
21.50	a Brook 10 links wide Co. W.	
30.00	a Do. 20 " " " W.	
43.00	Set gr. sec. Post from which	Land rich & good or farming
	a Sugar 26 in. Dr. bears N. 16° W. 17 Links	
	a Buck 27 " " " E. 9° W. 13 "	Beech, Sugar, Oak, Hickory, Ash & Poplar timber.
80.00	an Elm " " " Cor. to Sec. 25 & 36.	

North	On East boundary of Sec. 25.	Land a little rolling & broken
1.50	a Brook 8 links wide Co. W.	Soil a sandy loam, Oak, Hickory, Walnut, Poplar & some Pine timber.
40.00	Set gr. Sec. Post from which	
	a Sugar 10 in. Dr. bears S. 29° E. 12 Links.	
	a Buck 10 " " " N. 11° W. 15 "	
58.50	a Brook 10 links wide —	
80.00	Set Post Cor. to Sec. 24 & 25 from which	
	a Buck 14 in. Dr. bears S. 36° E. 24 Links.	
	a Sugar 18 in. " " " S. 65° W. 11 "	

Chains & Links		
North	On East boundary of Section 24.	
15.00	a Brook 10 links wide Co. S. W.	
40.00	Set gr. Section Post from which	
	a Hickory 15 in. Dr. bears S. 56° E. 12 Links	
	a Buckeye 22 " " " N. 32° E. 25 "	
80.00	Set Post. Cor. to Sec. 13 & 24. from which	
	an Elm 8 in. Dr. bears S. 9° W. 32 Links.	
	a Beech 10 " " " N. 10° W. 28 "	

North	On E. boundary of Sec. 13.	Land timber & good farming Land. Beech, Sugar, Oak, Ash, Poplar & Hickory.
40.00	Set gr. Sec. Post from which	
	a Beech 6 in. Dr. bears S. 45° E. 24 Links.	
	a Sugar 10 in. " " " N. 52° W. 33 "	
53.00	a Brook 5 Links wide Co. S. W.	
78.00	a do. 10 " " " S. W.	
80.00	Set Post Cor. to Sec. 12 & 13 from which	
	a Sug. 15 in. Dr. bears S. 46° E. 12 Links	
	a Beech 14 " " " N. 5° W. 38 "	

North	On East boundary of Sec. 12.	Land rolling & good for farming. Timber as on last mile.
40.00	Set gr. Sec. Post from which	
	a Beech 12 in. Dr. bears S. 48° E. 27 Links	
	a Do. 14 in. " " " N. 29° W. 16 "	
80.00	Set Post Cor. to Sec. 1 & 12 from which	
	a Sug. 10 in. Dr. bears N. 79° E. 14 Links.	
	Do. 14 in. " " " N. 7° W. 13 "	

Chains & Links		
North	On East boundary of section 1.	Land and Timber
16.00	a Brook 10 links wide Co. W.	Same as on last mile.
40.00	Set gr. sec. Post from which	
	a Beech 8 in. Dr. bears S. 27° W. 46 Links.	
	a Sugar 12 in " " N. 9° W. 35 "	
60.00	a Brook 12 links wide Co. West.	
80.00	Set temp. Mile for Township Corner.	

West Boundary. Variation 6° 15. E.

North	On East boundary of Sec. 36. T. 15. N. R. 3 W.	Land very fair. Rolling good farming land. Oak, Beech, Sugar & Hickory.
40.00	Set gr. sec. Post from which	
	a Buck 9 in. Dr. bears S. 36° E. 21 Links	
	a Ash 14 in. " " N. 28° W. 22 Links	
80.00	Set Post Cor. to Sec. 25 & 36. fr. which	
	a Buckeye 9 in. Dr. bears S. 27° E. 28 lks	
	a Hickory 18 in. " " N. 33° W. 24 "	

North	On East boundary of Sec. 25. Town 15 N. R. 3 W.	Land rolling & good for farming. Timber as on last mile.
40.00	Set gr. Sec. Post from which	
	a Beech 18 in. Dr. bears N. 68° E. 32 Links	
	a Do. 27 in. " " Dist. 29 "	
53.50	a Brook 3 Links wide Co. West.	
66.00	a Do. 10 " " " "	
81.00	Set Post Cor. to Sec. 24 & 25 from which	
	a White Oak 30 in. Dr. bears S. 22° W. 13 lks.	
	an Ironwood 9 in. " " N. 43° E. 16 "	

Chains & Links		
North	On East boundary of Sec. 24. T. 15. N. R. 3. W.	South & same as last. Timber rather small.
4.50	a Creek 20 links wide Course West.	
40.00	Set gr. sec. Post from which	
	a Sugar 12 in. Dr. bears S. E. W. 20 lks.	
	an Ironwood 5 in Dr. " " N. 22° E. 25 "	
80.00	Set Post. Cor. to Sec. 13 & 24 from which	
	a Beech 9 in. Dr. bears N. 81° E. 27 links	
	a Buckeye 5 in Dr. " " N. 75° W. 25 "	

North	On East boundary of Sec. 13. T. 15. N. R. 3 W.	Land timber & good farming land. Soil a rolling rich & good. Timber same as on last.
37.50	a Creek 15 links wide Co. West.	
40.00	Set gr. Section Post from which	
	a Hickory 9 in. Dr. bears N. 7° W. 21 Links.	
	a Sugar 9 " " " S. 65° E. 38 "	
80.00	Set Post Cor. to Sec. 12 & 13. from which	
	a Beech 14 in. Dr. bears N. 65° E. 11 Links	
	a Sugar 9 in. Dr. " " S. 50° W. 9 "	

North	On East boundary of Sec. 12. T. 15. N. R. 3. W.	Land rolling & good farming land. Timber same as on last mile.
10.00	a Brook 15 links wide Co. West	
40.00	Set gr. Sec. Post from which	
	a Hickory 24 in. Dr. bears N. 82° E. 3 lks.	
	a Beech 8 in. " " N. 68° W. 17 "	
41.00	a Brook 6 links wide Co. West.	
65.00	a Do. 3 " " " "	
80.00	Set Post Cor. to Sec. 1 & 12 from which	
	a Beech 9 in. Dr. bears S. 15° E. 21 Links	
	a Do. 9 " " "	

Chains Links	
North 42.00	on East Boundary of Sec. 1 of R. N. R. 3 W. a Brook 15 links wide Course West.
40.00	Set gr. Sec. Post from which a Sugar 12 in. Dr. bears S. 13° E. 26 links a Beech 8 in. " " N. 14° E.
80.00	Set Temp. Post for Township Corner. June 28th 1819 Wm. Harris D. S.

Land letting 2nd date. Under same as from Sec. 1 and 2 Township 1 South Range 3 West

Subdivisions

North 18.30	Between Sections 25 & 36. a Beech 12 in. Diameter.
40.00	Set gr. Section Post from which a Beech 6 in. Dr. bears N. 31° E. 21 lks.
58.00	a Sugar 12 in. " " S. 22° W. 11 " a Beech 20 in Diameter.
	Set Post Corner to Sec. 25. 26. 35 & 36 from which a Sugar 8 in Dr. bears S. 5° E. 17 links a R. Elm 9 in. " " N. 31° W. 18 "

Land letting 2nd date. Beech, Beech & Elm Sugar, Ash & Spice

East 40.00	On Random between Sections 25 & 36 Set temp. gr. Sec. Post.
74.00	a Stream 20 links wide Course S. W.
79.86	Intersect the E. boundary 10 links N. of Post.
West 39.10	Corrected between Sec. 25 & 36 Set gr. Sec. Post at mean distance from which a Beech 8 in. Dr. bears N. 57° W. 14 links.
40.00	a Do. 12 in. " " S. 41° E. 21 "
	Set Section Corner.

Land letting 2nd date. Beech, Beech & Elm Sugar, Ash & Spice

Chains Links	
North 16.00	Between Sections 25 & 26 a Beech 16 in. Diameter.
40.00	Set gr. Sec. Post from which a Sugar 9 in. Dr. bears North 25 links a Beech 20 in. " " S. W. 29 "
68.75	a Wh. Oak 24 in. Diameter
80.00	Set Post Corner to Sec. 23. 24. 25 & 26. from which a Sugar 20 in. Dr. bears N. 12° W. 17 links a Do. 20 in. " " South 26 links

Land letting 22nd date. Beech, Sugar, Beech, Wh. Oak & Ironwood Sugar, Beech, Sugar & Spice Ironwood & Spice

East 40.00	On Random line between Sec. 24 & 25. Set temp. gr. Sec. Post.
74.00	a Stream 20 links wide Co. S. W.
80.20	Intersected the (N. & S. line) E. boundary 8 links N. of Post.

Land letting 22nd date. Sugar, Beech & Spice Ash, Beech & Spice

West 40.10	Corrected between Sec. 24 & 25 Set gr. section Post at mean dist. from which a Sugar 8 in. Dr. bears N. 34° E. 20 Links a Br. Oak 26 in. " " N. 85° W. 25 "
80.20	To Section Corner.

Land letting 22nd date. Sugar, Beech, Ash & Spice Beech, Ash & Spice

North 25.78	Between Sections 23 & 24. a Sugar 12 in. Diameter.
40.00	Set gr. Sec. Post from which a Beech 12 in. Dr. bears S. 86° W. 19 links a Do. 5 in. " " N. 56° E. 5 "

Land letting 22nd date. Sugar, Beech, Wh. Oak & Ironwood Sugar & Spice Beech & Spice

Chains Links	
54.35	a Sugar 14 in. Diameter.
80.00	Set Post Cor. to Sec. 13. 14. 23 & 24. from which a Beech 14 in. Dr. bears N. 66° E. 11 links. a Wh. Ash 18 in. " " S. 52° W. 26 "

Land letting 22nd date. Beech, Sugar & Ironwood Hickory, Wh. Ash, Ironwood & Spice

East. 40.00	On Random between Sec. 13 & 24. Set temp. gr. Sec. Post.
55.27	a Branch 10 links wide Ct. S. E.
80.15	Intersected the E. boundary at Post.

Land letting 22nd date. Hickory, Wh. Ash, Ironwood & Spice

West 40.00	Corrected Between Sec. 13 & 24 Set gr. Sec. Post at mean dist. from which a Wh. Oak 24 in. Dr. bears S. 35° E. 12 Links a Hickory 12 in. Dr. " N. 66° E. 22 "
80.15	To Section Corner.

North 14.60	Between Sections 13 & 14. a Sugar 16 in. Diameter.
40.00	Set gr. Section Post from which. a Beech 5 in. Dr. bears N. 11° W. 5 Links.
	a Sugar 14 " " " S. 32° E. 12 "
64.20	a Sugar 18 in. Diameter
80.00	Set Post Cor. to Sec. 12. 13. 13 & 14. from which a Beech 10 in. Dr. bears N. 61° E. 30 links. a Sugar 30 in. " " S. 46° W. 27 "

Land letting 22nd date. Sugar, Beech, Wh. Ash, Ironwood & Hickory Sugar & Spice

Chains Links	
East 40.00	On Random between Sec. 12 & 13. Set temp. gr. Section Post.
80.20	Intersected the East boundary at Post.

Land letting 2nd date. Intersections. Beech, Sugar & Elm. Beech, Elm & Spice

West 40.10	Corrected Between Sections 12 & 13. Set gr. Sec. Post at even dist. from which a Sugar 15 in. Dr. bears S. 31° W. 22 Links a Beech 9 in. " " N. 36° E. 18 "
80.20	To Section Corner.

North 9.80	Between Sections 11 & 12. a Stream 20 Links wide Co. W.
15.64	a Beech 20 in Diameter
40.00	Set gr. Section Post from which a Sugar 16 in. Dr. bears N. 35° E. 9 Links a Do. 12 in. " " S. 81° W. 27 "
57.49	a Beech 14 in. Diameter
80.00	Set Post Corner to Sec. 1. 2. 11 & 12 from which a Beech 14 in. Dr. bears N. 18° W. 20 Links a Do. 6 in. " " N. 8° W. 11 Links.

Land letting 22nd date. Beech, Sugar, Beech & Elm Sugar, Ash & Spice

East 40.00	On Random Between Sec. 1 & 12. Set temp. gr. Section Post.
48.17	a Stream 12 Links wide Co. South.
80.00	Intersected N. & S. Line at Post.

Land letting 22nd date. Sugar, Beech, Wh. Ash, Ironwood & Hickory Beech, Elm & Spice

Chains & Links		
West	Corrected between Sections 1 & 12.	
10.70	Set gtr. Section Post at even dist. from which	
	a 16 inch Elm Dr. bears N. 85° E. 17 Links	
	a Beech 9 in. " " N. 8° W. 19 "	
16.20	To Section Corner.	
North	Between Sections 1 & 2.	Land rolling 2nd rate. Beech, Sugar, Poplar, Ash & Spice.
18.50	a Beech 45 in. Diameter.	
40.00	Set gtr. Sec. Post from which	
	a R. Oak 18 in. Dr. bears N. 77° E. 2 Links	
	a Beech 15 in. Dr. bears S. 6° W. 35 "	
55.50	a Sugar 15 in. Diameter.	
64.54	Intersected the N. Boundary 10 Links E. of Post & set	
	Post Cor. to Sec. 1 & 2 from which	
	a Sugar 8 in. Dr. bears S. 50° E. 8 Links	
	a Hickory 15 in. Dr. " N. 54° W. 22 "	
North	Between Sec. 34 & 35.	Land rolling 2nd rate. Beech, Sugar, Poplar, Ash & Spice.
21.25	a Beech 35 in. Diameter	
40.00	Set gtr. Sec. Post from which	
	a Sugar 9 in. Dr. bears N. 25° W. 32 lks.	
	a Beech 12 in. " " S. 68° E. 20 "	
60.75	a Sugar 36 in. Diameter	
64.75	a Stream 50 links wide Co. E.	
67.30	Set Post Cor. to Sec. 26. 27. 34 & 35 from which	
	a White Elm 8 in. Dr. bears S. 4° W. 9 links	
	a " " 8 in. Dr. bears N. 57° E. 17 "	

Chains & Links		
East	On Random between Sec. 26 & 35	
40.00	Set temp. gtr. Sec. Post.	Land rolling 2nd rate. Beech, sugar, Poplar, Ash & Spice.
79.87	Intersect the N. & S. line Post	
West	Corrected Between Sec. 26 & 35.	
39.93½	Set gtr. Sec. Post at even dist from which	
	a Beech 9 in. Dr. bears N. 38° E. 16 links.	
88.85	a Do. 12 in. " " S. 6° E. 19 "	
79.87	To Section Corner.	
North	Between Sections 26 & 27.	Land rolling 2nd rate. Beech, sugar, Poplar, Ash & Spice.
0.25	a Stream 50 links wide Co. S. W.	
10.00	Crossed same Stream 4 times	
24.00	Same Stream 50 links wide Co. S. W. Crossed 4 times	
	in 10 Chains. then leave it	
	Coming from S. E.	
35.50	a Beech 15 in. Diameter.	
40.00	Set gtr. Sec. Post from which	
	a Beech 10 in. Dr. bears N. 16° E. 25 Links	
	a Sugar 16 in. " " S. 27° E. 14 "	
63.50	a Beech 9 in. Diameter.	
67.50	a Branch 12 links Co. S. E.	
80.00	Set Post Cor. to Sec. 22. 23. 26 & 27 from which	
	a Beech 10 in. Dr. bears N. 3° E. 4 Links.	
	a Do. 6 in. " " N. 68½° W. 12 "	

Chains & Links		
East.	On Random between Sec. 23. & 26.	
22.00	a Stream 50 Links wide Co. S. W.	Land rolling 2nd rate. Beech, sugar, Poplar, Ash & Spice.
40.00	Set temp. gtr. Section Post	
79.87	Intersected the N. & S. line at Post.	
West	Corrected between Sec. 23 & 26.	
39.93½	Set gtr. Sec. Post at even dist from which	
	a Beech 15 in. Dr. bears S. 86° E. 17 Links.	
	a Do. 6 in. " " N. 36° W. 11 "	
79.87	To Section Corner.	
North	Between Sec. 22 & 23.	Land rolling 2nd rate. Beech, Sugar, with Elm, Ash & Poplar & Spice.
20.14	a Sugar 12 in. Diameter	
40.00	Set gtr. Sec. Post from which	
	a Beech 10 in. Dr. bears N. 27° W. 29 Links	
	a Do. 10 in. " " S. 50° E. 8 Links	
62.25	a Branch 6 links wide Co. S. E.	
66.23	a Beech 9 in. Diameter	
80.00	Set Post Cor. to Sec. 14. 15. 22 & 23. from which	
	a Beech 9 in. Dr. bears N. 31° E. 18 Links.	
	a Do. 12 in. " " S. 5° W. 1 Links	
East	On Random between Sec. 14 & 23.	Land rolling 2nd rate. Beech, Sugar, with Elm, Hickory & Spice.
25.40	a Branch 10 links wide Co. S. E.	
38.50	a Stream 40 " " " S. W.	
40.00	Set temp. gtr. Section Post.	
79.86	Intersect the N. & S. line at a Post.	

Chains & Links		
West	Corrected between Sec. 14 & 23.	
39.93	Set gtr. Sec. Post at even dist. from which	
	a Beech 14 in. Dr. bears S. 71° W. 16 Links	
	a Do. 6 in. " " N. 28° W. 20 "	
79.86	To Section Corner.	
North	Between Sec. 14 & 15.	Land rolling 2nd rate. Beech, Sugar, Poplar, Ash, Hickory, Oak & Spice
17.38	a Beech 30 in. Diameter	
30.50	a Branch 12 links wide Co. E.	
40.00	Set gtr. Sec. Post from which	
	a Beech 10 in. Dr. bears S. 34° E. 4 Links.	
	a Do. 14 in. " " N. 29° W. 38 "	
69.50	a Do. 30 in. Diameter.	
80.00	Set Post Cor. to Sec. 10. 11. 14 & 15 from which	
	a W. Oak 30 in. Dr. bears South 27 Links.	
	a Hickory 12 " " " N. 16° W. 23 "	
East	On Random between Sec. 11 & 14.	Land rolling 2nd rate. Beech, Sugar, Poplar, Ash, Walnut & Spice
40.00	Set temp. gtr. Section Post.	
47.00	a Stream 30 links wide Co. South.	
72.25	a " 30 " " " S. W.	
79.87	Intersected the N. & S. line at Post	
West	Corrected between Sections 11 & 14.	
39.93½	Set gtr. Sec. Post at even dist. from which	
	a Beech 9 in. Dr. bears S. 65° E. 10 Links	
	a Do. 30 in. " " N. 37° W. 19 "	
79.87	To Section Corner	

Chains Links		
North	Between Sections 10 & 11.	Land rolling and 2d rate. Beech. Sugar. Hickory. White. Oak & Poplar and Spice.
20.00	a Beech 18 in. Diameter	
40.00	Set gt. Section Post from which a Beech 9 in. Dr. bears N. 13° W. 28 Links a Do. 9 in. " " N. 27° E. 16 "	
78.75	a Beech 30 in. Diameter	
80.00	Set Post Cor. to Sec.s 2. 3. 10 11. from which a Beech 12 in. Dr. bears N. 0° W. 12 Links a Do. 10 in. " " E. 21° N. 15 "	
East	On Random line between Sec.s 2 & 11.	Land rolling 2d Rate. Beech. Walnut. Poplar. Hickory. & Spice.
40.00	Set temp. gt. Sec. Post.	
77.87	Intersected the N. & S. line at Post	
West	Corrected between Sec.s 2 & 11.	
37.93½	Set gt. Sec. Post at even dist. from which a Sugar 18 in. Dr. bears N. 75° E. 15 Links a Beech 10 " " " S. 18½° E. 20. "	
77.87	To Section Corner.	
North	Between Sections 2 & 3.	Land rolling 3d Rate Chiefly Beech. Oak & Hickory. In middle of this line a Swamp.
13.25	a Hickory 9 in. Diameter.	
40.00	Set gt. Section Post from which a R. Oak 18 in. Dr. bears N. 60° W. 30 Links a " 20 " " " N. 45° E. 15 "	
1.60	an Elm 5 in Diameter.	

Chains Links		
		Intersected the N. boundary 20 Links W. of Post
84.17		Set Post Cor. to Sec.s 2 & 3 from which
536.68		a Beech 7 in. Dr. bears N. 48° E. 17 Links
16.00		a Hickory 18 in. " " E. 45 W. 12 "
North	Between Sections 33 & 34.	Land rolling and Broken. Beech. Sugar. Hickory. Oak & Spice.
17.40	a Hog 8 in. Diameter	
40.00	Set gt. Sec. Post from which a Beech 8 in. Dr. bears N. 39½ E. 9 Links a Sugar 20 in. " S. 39½ W. 9 "	
82.50	a Big Walnut 60 in. Diameter	
80.00	Set Post Cor.s to Sec.s 27. 28. 33 & 34 from which a Beech 12 in. Dr. bears N. 23° E. 9 Links. a Do. 18 in. " " N. 72° W. 18 Links.	
East	On Random between Sec.s 27 & 34.	Land rolling 2d Rate. Beech. Poplar. Sugar. Hickory. Oak. Ash & Spice.
40.00	Set temp. gt. Section Post.	
78.85	Intersected the N. & S. line at Post	
	Stream 50 Links wide at corner, Course South.	
West	Corrected between Sec.s 27 & 34	
39.97½	Set gt. Section Post at even dist. from which a Beech 12 in. Dr. bears N. 62½ E. 17 Links a Do. 8 in. " " N. 68 W. 19 "	
79.55	To Section Corner.	

Chains Links		
North	Between Sections 27 & 28.	Land rolling and 2d Rate. Beech. Poplar. Sugar. Hickory. Oak & Spice.
25.75	a White Oak 11 in. Diameter	
40.00	Set gt. Sec. Post from which a Beech 20 in. Dr. bears N. 61½ W. 30 Links a Do. 8 in. " " S. 51° W. 19 "	
52.20	a Branch 12 Lks. wide course West.	
53.75	a Branch 12 " " " S. E.	
57.85	a Cottonwood all 11 in. Diameter	
75.00	a Branch 12 Lks. wide course S. E.	
80.00	Set Post Corner to Section 21. 22. 27 & 28 from which a Sugar 12 in. Diameter bears N. 17° E. 15 Links a Hickory 15 in. " " S. 4° W. 10. "	
East	On Random between Sec.s 22 & 27.	Land rolling & 2d Rate. Beech. Hickory. Poplar. Oak. Ash & Spice
40.00	Set temp. gt. Section Post	
79.87	Intersected the N. & S. line at Post	
West	Corrected between Sec.s 22 & 27.	
39.93½	Set gt. Sec. Post at even dist. from which a Beech 16 in. Dr. bears S. 38° W. 21 Links a Do. 9 " " " N. 37½ W. 27 "	
79.87	To Section Corner.	
North	Between Sections 21 & 22.	Land rolling and 2d rate. Beech. Sugar. Poplar. Hickory & Spice.
11.70	a Sugar 16 in. Diameter	
40.00	Set gt. Sec. Post from which	

Chains Links		
	a Beech 14 in. Dr. bears N. 11° E. 10 Links	Land rolling 2d rate. Beech. Poplar. Sugar. Hickory & Spice
	a Sugar 16 in. " " S. W. 24 "	
54.60	a Beech 14 in. Diameter.	
80.00	Set Post Cor.s to Sec.s 15. 16. 21 & 22 from which a Sugar 14 in. Dr. bears N. 75° E. 18 Links a Beech 13 in. " " N. 55° W. 23 "	
East.	On Random between Sec.s 15 & 22.	Land rolling 2d Rate. Beech. Poplar. Sugar. Hickory. Oak & Spice.
9.18	a Branch 10 Links wide E. & W.	
40.00	Set temp. gt. Sec. Post.	
79.90	Intersected the N. & S. line 6 Links N. of Post	
West	Corrected between Sec.s 15 & 22.	
39.95	Set gt. Sec. Post at even dist. from which a Beech 10 in. Dr. bears N. 83½ E. 8 Links a R. Oak 18 in. " " W. 83½ W. 4 "	
79.90	To Section Corner.	
North	Between Sections 15 & 16.	Land rolling and 2d rate. Beech. Sugar. Poplar. Hickory & Spice.
24.90	a Beech 6 in. Diameter	
40.00	Set gt. Sec. Post from which a Beech 5 in. Dr. bears N. 79° W. 10 Lks. a Water Beech 6 in. " " South 3. "	
55.20	a Beech 6 in. Diameter.	
80.00	Set Post Cor. to Sec.s 9. 10. 15 & 16. from which a Beech 10 in. Dr. bears N. 2½ W. 20 Links a Hickory 13 in. " " E. 62½ W. 19 "	

Chains Links		
East 40.00	On Random between Sec. 10 & 15. Set temp. gtr. section Post	Land rolling 3rd Rate. Beech. Ash.
79.86	Intersected the N. & S. line 8 Links E. of Post.	Poplar. Oak & Spice.
West 39.93	Corrected between Sections 10 & 15. Set gr. sec. Post at even dist. from which a Sugar 15 in. Dr. bears S. 1/2 E. 22 Links. a Beech 12. " " " S. 61. W. 37 "	
79.86	To Section Corner.	
North 35.75	Between Sections 9 & 10 a Black Ash 18 in. Diameter	Land rolling 2nd Rate. Beech. Hickory. Black Sugar. Ash. Elm & Spice.
40.00	Set gtr. sec. Post from which a Red Oak 36 in. Dr. bears N. 11 1/2 W. 23 lks.	
57.60	a Poplar 36 " " " S. 33. E. 34 " a Beech 18 in. Diameter.	
80.00	Set Post Cor. to Sec. 3. 4. 9 & 10 pr. which a Beech 8 in. Dr. bears N. 30. W. 18 lks.	
	a Do. 8 in. " " " N. 37 1/2 E. 9 "	
East 40.00	On Random between Sec. 3 & 10 Set temp. gtr. Sec. Post	Land rolling 2nd Rate. Beech. Sugar. Ash. Hickory. Oak & Spice
79.80	Intersected the N. & S. line at Post.	

Chains Links		
West 39.90	Corrected between Sections 3 & 10 Set gtr. sec. Post at even dist. from which a Beech 6 in. Dr. bears E. 65. E. 8 Links a Hickory 8 in. Dr. bears N. 77 1/2 W. 30 "	
79.80	To Corner of section.	
North 22.89	Between Sections 3 & 4. a Buck 11 in. Dr. bears	Land rolling 2nd Rate. Beech. Sugar. Ash. Hickory. Oak. Walnut. Elm & Spice
40.00	Set gtr. sec. Post from which a Sugar 12 in. Dr. bears S. 25. W. 18 Links	
52.00	a Beech 15 in. " " N. 12. E. 12 " a do. 14 in. Diameter.	
80.00	Intersected the N. boundary Line 162 Links E. of Post Set Post Cor. to sec. 3 & 4 from which a Hickory 8 in. Dr. bears S. 5 1/2 W. 30 lks. a Buckeye 4 " " " N. 84 E. 4 "	
North 20.12	Between Sections 32 & 33. a Beech 12 in. Dr. bears	Land rolling 2nd Rate. Beech. Sugar. Ash. Elm. Hickory. Oak & Spice
40.00	Set gtr. section Post from which a Hickory 12 in. Dr. bears N. 67 1/2 E. 13 lks	
69.50	a Beech 11 in. " " E. 50. W. 19 " a Walnut 36 in. Diameter	
80.00	Set Post Cor. to Sec. 28. 29 32 & 33 from which a Sugar 12 in. Dr. bears N. 12. W. 18 lks. a Do. 9 " " " N. 89 1/2 E. 22 "	

Chains Links		
East 6.50	On Random Boundary between Sections 28 & 33. a Branch 40 Links wide co. S. E.	Land rolling 2nd Rate. Beech. Sugar. Ash. Walnut. Poplar. Oak & Spice.
40.00	Set temp. gtr. sec. Post.	
79.96	Intersected the N. & S. line at Post	
West 39.98	Corrected between Sec. 28 & 33. Set gtr. sec. Post at even dist. from which a Sugar 12 in. Dr. bears S. 40 E. 12 Links a Buckeye 24 " " N. 2. E. 35 "	
79.96	To Section Corner.	
North 5.50	Between Sections 28 & 29. a Stream 30 Links wide co. S. E.	Land rolling 2nd Rate. Beech. Sugar. Ash. Elm. Walnut. Oak. Hickory & Spice.
26.15	a Hickory 20 in. Diameter	
40.00	Set gtr. section Post from which a Beech 10 in. Dr. bears N. 17. W. 31 Links a W. Elm 24 " " " E. 35 E. 10 "	
55.00	a Buck 14 in. Diameter.	
80.00	Set Post Corners to Sec. 20. 21 28 & 29 from which a Beech 9 in. Dr. bears N. 30. E. 21 Links. a Do. 7 in. " " E. 12. W. 8 "	
East 40.00	On Random between Sections 21 & 28. Set temp. gtr. sec. Post	Land rolling 2nd Rate. Beech. Sugar. Ash. Elm. Poplar. Lynn. Hickory & Spice
115.00	a Branch 15 Links wide Co. S. W.	
78.50	a Do. 15 " " " S. W.	
79.95	Intersected N. & S. line at Post	

Chains Links		
West 39.97	Corrected between Sections 21 & 28 Set gtr. section Post at even dist. from which a Beech 6 in. Dr. bears N. 17. E. 15 Links a Do 30 " " " N. 8. W. 25 "	
79.95	To Section Corners	
North 25.63	Between Sections 20 & 21. a Beech 10 in. Diameter	Land rolling 2nd Rate. Beech. Sugar. Poplar. Ash. Hickory. Oak & Spice.
40.00	Set gtr. sec. Post. from which a Beech 5 in. Dr. bears N. 51 E. 10 Links, a Sugar 7 in. " " S. 51. W. 2 Links	
64.25	a Poplar 18 in. Diameter	
80.00	Set Post Corners to Sec. 16. 17. 20 & 21. from which a Beech 12 in. Dr. bears N. 46. E. 27 Links a Sugar 24 in. " " S. 64 W. 25 "	
East 19.35	On Random between Sec. 16 & 21. a Branch 15 Links wide Co. S. E.	Land rolling 2nd Rate. a Beech. Sugar. Ash. Poplar. Hickory. Oak & Spice
40.00	Set temp. gtr. section Post.	
61.75	a Branch 12 Links wide Co. South.	
79.90	Intersected the N. & S. line at Post.	
West 39.95	Corrected between Sec. 16 & 21. Set gtr. sec. post at even dist. from which a Beech 9 in. Dr. bears N. 29 W. 3 Links a Sugar 9 " " " N. 29 E. 9 "	
79.90	To Section Corners.	

Chains & Links	
North	Between Sections 16 & 17.
29.93	a Beech 15 in. Diameter
40.00	Set gr. sec. Post from which
	a Beech 6 in. Dr. bears N 80° W. 12 Links
	a Do. 8 in. " " N. 52° E. 39 "
62.80	a Red Oak 20 in. Diameter
80.00	Set Post Cor. to Sec. 8 & 9 - 16 & 17 fr. which
	a Beech 18 in. Dr. bears N. 67° E. 13 Links
	a Do. 9 ins. " " S. 39° W. 28 "
East	On Random between Sec. 9 & 16.
40.00	Set temp. gr. sec. Post
79.92	Intersected the N. & S. line at Post.
West	Corrected between Sec. 9 & 16
39.76	Set gr. sec. Post at even dist. from which
	a Water Beech 6 in. Dr. bears N. 46° E. 13 Links
	a Hickory 13 in. " " N. 88½° W. 48 "
1.92	To Section Corner.
North	Between Sections 8 & 9.
1.60	a Beech 16 in. Diameter
10.00	Set gr. sec. Post from which
	a Beech 18 in. Dr. bears S. 32° W. 18 Links
	a Do. 30 in. " " S. 5° W. 11 "
1.20	a Sugar 12 in. Diameter

Land rolling 2nd Rate. Beech, Sugar, Hickory, Poplar, Linn & Spice

Chains & Links	
57.00	a Branch 10 Links wide Co. S. W.
80.00	Set Post Cor. to Sec. 4. 5. 8 & 9 from which
	a Beech 8 in. Dr. bears N. 62½° E. 22 Links.
	a Do. 9 " " " N. 5½° W. 23 "
East	On Random between Sec. 4 & 9.
40.00	Set temp. gr. sec. Post
79.89	Intersected the N. & S. line at Post.
West	Corrected between Sections 4 & 9
39.94	Set gr. sec. Post at even dist. from which
	a Beech 8 in. Dr. bears S. 74° E. 10 Links
	a Sugar 12 " " S. 76° W. 30 "
79.89	To Section Corner.
North	Between Sections 4 & 5.
18.88	a Sugar 15 in. Diameter
40.00	Set gr. sec. Post from which
	a Sugar 15 in. Dr. bears N. 68° E. 12 Links
	a Poplar 30 in. " " N. 51° E. 21 "
84.40	Intersected the N. boundary 155 Links E. of Post
	Set Post, Cor. to Sec. 4 & 5. from which
	a Beech 12 in. Dr. bears East 20 Links.
	a Poplar 20 in. " " N. 8½° W. 19 Links.

Land rolling 2nd Rate. Sugar, Beech, R. & W. Oak, Hickory, Ash & Underwth. Spice.

Land rolling 2nd Rate. Beech, Sugar, Hickory, Poplar, Linn & Spice

Chains & Links	
North	Between Sections 31 & 32.
31.05	a Mid. Ash 30 in. Diameter
40.00	Set gr. section Post from which
	a Beech 9 in. Dr. bears N. 52° E. 3 Lks.
	a Hickory 30 in. " " S. 10° E. 10 "
63.60	an Elm 30 in. Diameter.
80.00	Set Post Cor. to Sec. 29. 30. 31 & 32. from which
	a Beech 10 in. Dr. bears N. 12° E. 17 Links
	a Do. 12 in. " " S. 5° W. 24 "
East	On Random Between Sec. 29 & 32
40.00	Set temp. gr. section Post
79.80	Intersected the N. & S. line at Post
West	Corrected between Sec. 29 & 32.
39.75	Set gr. section Post at even dist. from which
	a Mid. Ash 12 in. Dr. bears N. 76° E. 9 Links
	a Do. " 24 in. " " S. 70° W. 8 "
79.80	To Section Corner.
West	Between Sections 30 & 31.
19.50	a Beech 24 in. Diameter
40.00	Set gr. sec. Post from which
	a Beech 12 in. Dr. bears N. 46° W. 26 Links.
	a Do. 10 " " " N. 46° E. 20 "
79.35	Intersect the N. & S. line 50 Links N. of Post. Set Post

Land rolling 2nd Rate. Beech, Sugar, Ash, Hickory, Poplar, Linn & Spice

Chains & Links	
	Corner to Sections 30 & 31. from which
	a Beech 8 in. Dr. bears N. 7½° W. 15 Links
	an Ash 14 " " " S. 11° W. 10 "
North	Between Sections 29 & 30
28.00	a Sugar 6 ins Diameter
40.00	Set gr. section Post from which
	a Hickory 2 in Dr. bears N. 25° E. 21 Links
	a Do. 22 in. " " S. 37° E. 14 "
61.75	a Sugar 18 ins Diameter.
80.00	Set Post Cor. to Sec. 19 & 30. 29 & 3. from which
	a Beech 12 in. Dr. bears N. 48° E. 17 Links
	a Do. 10 in. " " S. 31° W. 26 "

Land rolling 2nd Rate. Beech, Sugar, Ash, Hickory, Poplar, Linn & Spice

East	On Random between Sec. 20 & 29.
40.00	Set temp. gr. section Post
48.15	a Branch 15 Links wide Co. W.
79.60	Intersected the N. & S. line at Post.

Land and Timber same as on last mile

West	Corrected between Sections 20 & 29
39.80	Set gr. section Corner at even dist. from which
	a Beech 6 in. Dr. bears. W. 3° W. 18 Links
	a Do. 12 in. " " " N. 19° E. 16 "
79.60	To Section Corner

Land rolling 2nd Rate. Beech, Sugar, Hickory, Poplar, Linn & Spice

Chains & links		
West	Between Sections 19 & 30.	Land rolling & 2d rate. Beech. Sugar. Ash. Walnut. Oak & Spice
17.25	a Beech 12 in. Diameter.	
40.00	Set gtr. section Post from which	
	a Sugar 24 in. Dr. bears N. 45° W. 9 lks.	
	a Beech 6 in. " " N. 37° E. 11 "	
53.25	a Sugar 14 in. Diameter.	
73.35	Intersected the W. Boundary 75 links N. of Post	
	Set Post Cor. to Sections 19 & 30 from which	
	a Beech 9 in. Dr. bears S. 22° W. 2 lks.	
	a do 10 in. " " N. 48° E. 31 "	
North	Between Sections 19 & 20.	Land and Timber the same as on last mile
22.57	a Sugar 24 in. Diameter.	
40.00	Set gtr. section Post, from which	
	a Sugar 12 in. Dr. bears N. 19° W. 9 lks.	
	a Beech 9 " " " N. 40° E. 12 "	
48.80	a Branch 25 links wide Co. S. W.	
60.08	a Sugar 10 in. Diameter.	
80.00	Set Post Cor. to Secs. 17, 18, 19 & 20. from which	
	a Hickory 18 in. Dr. Bears. N. 35° E. 21 lks.	
	a Beech 16 " " " S. 39° W. 11 "	
East	On Random between Secs. 17 & 20	Land rolling & 2d rate: Beech. Ash. Sugar. Poplar. Oak. Elm. Spice & Ironwood
17.25	a Branch 16 links wide Co. S. W.	
40.00	Set temp. gtr. section Post	
79.60	Intersected N. & S line at Post.	

Chains & links		
West	Corrected between sections 17 & 20	
39.80	Set gtr. sec. Post at even dist. from which	
	a Sugar 14 in. Dr. bears S. 35° E. 6 links	
	a do. 12 " " " S. 36° W. 5 "	
79.60	To section corner.	
West	Between Sections 18 & 19.	Land and Timber the same as on last mile
24.40	a Sugar 10 in. Diameter	
40.00	Set gtr. sec. Post from which	
	a Bl. Ash 9 in. Dr. bears S. 42° W. 12 lks.	
	an Ironwood 9 " " " N. 62° E. 17 "	
73.30	Intersected the W. Boundary 75 links N. of Post	
	Set Post Cor. to Secs. 18 & 19 from which	
	a W. Oak 16 in. Dr. bears S. 55° W. 3 links	
	a Beech 18 in. " " N. 4° W. 35. "	
North	Between Sections 17 & 18.	Land rolling & 2d rate. Beech. Hickory. Oak. Ash. Sugar. Ironwood. Spice
14.45	a Beech 12 in. Diameter	
40.00	Set gtr. sec. Post from which	
	a Beech 15 in. Dr. bears S. 66° E. 6 links	
	a do. 18 in. " " N. 58° W. 45 "	
56.53	a B. Walnut 26 in. Diameter.	
80.00	Set Post cor. to secs. 7, 8, 17 & 18 from which	
	a W. Oak 24 in. Dr. bears S. 60½° E. 10 lks.	
	a do. 8 in. " " N. 20½° W. 32 "	

Chains & links		
East	On Random between Secs. 8 & 17	Land rolling & 2d rate. Beech. Sugar & Spice. Ash. Hickory. Poplar. Elm
40.00	Set temp. gtr. section Post.	
79.68	Intersected the N. & S line at Post.	
West	Corrected between Sections 8 & 17.	
39.84	Set gtr. sec. Post at even dist. from which	
	a Beech 14 in. Dr. bears S. 45½° E. 32 links	
	a do. 12 in. " " N. 17° E. 17 "	
79.68	To Section corner.	
West	Between sections 7 & 18.	Land rolling & 2d rate. Beech. Sugar. Ash. Hickory. Poplar. Oak & Spice
14.75	a Beech 10 in. Diameter	
27.25	a Branch 10 links wide Co. S. W.	
40.00	Set gtr. sec. Post from which	
	a Sugar 10 in. Dr. bears S. 39° W. 20 links	
	a Beech 12 in. " " N. 45° W. 24 "	
73.34	Intersected the West boundary 125 links N. of Post.	
	Set Post Cor. to Secs. 7 & 18 from which	
	a Poplar 14 in. Dr. bears S. 31° W. 20 links	
	an Ash 12 " " " N. 17° E. 20 "	
North	Between Sections 7 & 8	
15.62	a Beech 12 in. Diameter	
40.00	Set gtr. sec. Post from which	
	a Beech 12 in. Dr. bears S. 39° E. 19 lks.	
	a W. Oak 40 in. " " N. 58° W. 47 "	

Chains & links		
67.35	a Sugar 9 in. Diameter	Land rolling 2d rate, Beech. Hickory. W. R. Oak. Ash. Sugar & Spice
80.00	Set Post Cor. to Secs. 5, 6, 7 & 8 from which	
	a Hickory 9 in. Dr. bears S. 51½° E. 18 lks.	
	a Beech 16 in. " " S. 51½° W. 10 "	
East	On Random between Secs. 5 & 8.	Land & Timber the same as on last mile
40.00	Set temp. gtr. sec. Post	
79.69	Intersected the N. & S. line at the Post.	
West	Corrected between Secs. 5 & 8	
39.84½	Set gtr. sec. Post at even dist. from which	
	a Beech 20 in. Dr. bears S. 63° E. 19 links	
	a R. Oak 30 in. " " N. 41½° W. 28 "	
79.69	To Section corner.	
West	Between Sections 6 & 7.	Land and Timber the same as on last mile
20.86	a Beech 30 in. Diameter	
40.00	Set gtr. section Post from which	
	a Beech 14 in. Dr. bears S. 80° W. 11 lks.	
	a Sugar 24 in. " " N. 53½° E. 16 "	
58.89	a Beech 30 in. Diameter	
73.30	Intersected the West boundary 150 links N. of Post	
	Set Post Cor. to Secs. 6 & 7. fr. which	
	a Beech 9 in. Dr. bears S. 2° W. 10 links	
	a do 8 in. " " N. 2° E. 2 "	

Chains & Links	
North	Between Sections 5 & 6.
34.44	an Elm 20 in. Diameter
40.00	Set gtr. Post from which
	a Beech 16 in. Dr. bears S.5 E. 11 lks
	a Do 15 in " " N.63° W.27 "
55.35	a Sugar 16 in. Diameter
83.92	Intersected the N. boundary 300 lks, E. of Post
	Set Post Cor. to secs. 5 & 6 from which
	a Beech 12 in. Dr. bears N.8° E. 7 link
	a Lynn 10 in. " " S.60° E. 40 links

Land 2nd rate. Beech. Sugar.
B. Walnut. Ash. Lynn & Hickory.
Undergth. Spice —
Surveyed by
Allen Wright. D. S.

Section 1 T. 15 North Range 2 West.



Owners names &c.	Cor.	Witnesses	Dr.	Bearings	Links
Thence North 66 Rods		a W. Oak	36	N. 87° E.	58
Thence East 133 Rods		a Beech	10	S. 84° W.	60½
= 1 12 Links to E. line		a B. Ash	31	N. 14° E.	22
		a B. Walnut	14	S. 3 9½° E.	33
Thence South to the S.E.		Corner of the tract;		Thence West	
by S. line of the tract		to the Beginning.		Book C p. 1	
Ragland & Shares		Commences at		S.W. Cor. of the tract	
& Thence E. to Sec. line		Thence North		11 Links. Thence	
East 26 Rods & 4 Links when		a Sugar	29	S. 14° E.	39
		a B. Walnut	5	N. 88° W.	102
Thence N. 179 R. & 9 Links		a Poplar	31	N. 77° E.	23½
		a B. Walnut	28	S. 32° W.	31
Thence West 108 R.		to N.W. Cor. of the tract			
Thence S. 172 Rods &		20 Links to the Beginning			
Lot No 1 Commences		at S.E. Corner of Ragland & Shares			
Thence N. 172 Rods		9 Links to the		East Witness Corner	
Thence East 31 Rods		a B. Oak sap 13 Links	15	S. 33° E.	47
		a Do.	18	S. 29½° W.	16
Thence back 172 R. & ½		a Sugar	111	N. 77° E.	37½
		a B. Walnut	5	S. 24° E.	46
Thence West 31 Rods		& 16 Links to the Beginning.			
Lot No 2 Begins at		S.E. Corner of the last described			
Lot. Thence North 172 R.		9 Links			
Thence E. 21 Rods & 13 Links		a B. Walnut	16	S. 63½° E.	11.
		2 a Do.	6	S. 12° E.	53

Owners names &c.	Cor.	Witnesses	Dr.	Bearings	Links
Survey in		& 6 in Township 15 N. Range 1 West.			
Range 2 West.		Petition for staking the N. W. part			
& Medes Estate		of Section 6. in 1 West and the			
final Plat of		North East ¼ of Sec 1 in T. 15 & 2 W.			
East ½ of the		containing in all		146 Acres & 47 poles.	
Containing in all		Commences	40	Rods E. of S.W. Cor.	
Widows Dower		a Beech	18	S. 61½° W.	32
of the tract when		2a Sugar	15	S. 3° E.	18
				at top.	

Owners names &c.	Cor.	Witnesses	Dr.	Bearings	Links
Thence 172 Rods & 9 Links		a Sugar	18	N. 18° W.	23
		2a Beech	20	S. 85° W.	72
Thence West 21 Rods		& 16 Links to the Beginning.			
Lot No 3 Begins		at the S.E. Cor. of the last described			
Lot. Thence N. 172 Rods		& 9 Links &		Thence E. 21 Rods & 13 Links	
Thence South to the		corner of the tract.			
				Book C p. 1	
Section 1 S. 15 R.		2 Mest. trees		West ½ mile Related	
from old Witness trees		a Beech	16	S. 28° W.	38½
Now mostly Dead		2a Do.	30	N. 25° E.	15
a Stone 16 x 10 x 12 – J.J. Clark –				Book C p. 199	

Plat of a Survey in Sec. 1 & 2



Owners names &c.	Cor.	Witnesses	Dr.	Bearings	Links
Cor. No 1		a Walnut Stump		S 81 E	34
" " 2		a Beech	xx	Location	xx
" " 3		a White Oak	30	S 62½ E	115
" " 4		a Beech	15	South to line	11
" " 5		a Walnut	4	West to mouth	84
" " 6		a White Oak	30	N 35° W	87
" " 7		a B. Walnut	20	S 83½ E	90
" " 8		a Hickory	15	S 54½ E	28½
" " 9		a Cor. Stone		East to line	228
" " 10		a Beech	16	S 84½ W	34
" " 11		a B. Walnut	4	N 82 E	130
" " 12		a White Oak	20	N 77 W	96½
" " 13		a Hickory	12	S 2° E	141½
" " 14		a Willow	10	N 43½ E	44 E

1 Centre N. ½ E ¼ a Stone 20 x 10 x 10) a Sugar 30. S 90° W. 30 L
Centre of Sec. a Spreading Stone 16 x 8 x 8, a White Oak 30. & 3838. 114
17.95 C 2 of the N W corner of Sec a stone 9 X 11 X 7 witnessed
by a stone S on line 41 L.
17.95 C 2 of centre W of Sec a stone 12 X 6 X 7 witnessed
by a stone S 23 E 92 L (J.J.)

See Page 124 for Linder partition

Section 2. T. 15 North, Range 2 West.



Owners names &c.	Cor.	Witnesses	Dr.	Bearings	Links
cen. W. N W¼		W. Oak	16in	N. 45° E.	62.
	+	W. Elm	18in	S 68° W.	40½
W¼ mile (by measurement)		Maple	6	N 49° W.	57½
	+	Ash.	8	S 33° E.	55½
3ch + 83½ L. W. of E¼ mile		A Beech	22	S 52½° E.	84.
	+	A Sugar	24	S. 36¼° W.	49½
5ch + 78 L. W. of E¼ mile		A Beech	24	S 60° W.	27
7ch + 62½ L. " " " "		an Elm	30	S. 44½° W.	60
9ch. + 52 L. " " " "		A W. Oak	24	N. 17° W.	77
8ch + 55½ L. E. of cen. S. S. E¼		a B. Walnut	6	N 72° West	102.
12ch + 34½ " " " " "		S. ash	24	N 71° East	146½
14ch + 24 " " " " "		S. ash	24	N 51½° W	59
1ch. + 88 L. West S. E. cor. of sec.		B. walnut	3	S 63° E.	67½

+30.[illegible] E of the centre N of sec a stone 16 X 9 X 5 witnessed by an Elm 35 N 67 W 38 l

30.[illegible]5 C E of sec. centre a stake witnessed by a beech 28 S 40 E 11 d. & an oak 24 N 27½ W 79 l. J.H.

Owners names &c.	Cor.	Witnesses	Dr.	Bearings	Links
Beginning at the N ¼ mile Stone thence East 50.64 Rods; ~~thence~~ Stone promised a walnut Stump S 81 E.					34
thence South 62.32 Rods to a Stake; thence West 50.64 Rods to the line; thence North 62.32 Rods to place of Beginning, Containing 19.72 acres Clark.					

38
68
228
228
26.08

Section 3. T. 15. North, Range 2 West.



Owners names &c.	Cor.	Witnesses	Dr.	Bearings	Links
Center S. S. E¼ = Stone 8+16.	Sec. 3 Cor.	a B. Locust	4	S. 23½° E	74
		& a Do.	14	S. 64½° E.	108
S½ mile by Running & measuring Stone 10+17		Lt. Witness	8+10	N. 35½° E.	57½
		& a Stone		S. 14° E	25
Center S. of Cen. Stone	12+14.	a B. Walnut	10	S. 46½° W.	25½
		& a P. Oak	24	S. 28° E.	100
Center S. E¼		a W. Oak	24	N. 16½° W.	85
a Stone 8+10		& an Elm	2	S. 54° E	68
				Book C. p	214

Owners names &c.	Cor.	Witnesses	Dr.	Bearings	Links
Center W N E frac. quarter, Stone 10×12×18					
& do		5×14×17		S 56° E	40
& Small do				N 46½° E	45½
Center E N E frac ¼ Stake in ditch					
& a		B Walnut	6	S 61½° E	74
& an		Elm	18	N 35° W	19½
At A 119 S N of E½ M. Post a Stake					
& an		Elm	14	N 30° E	14
& an		Ash	14	S 37° W	12
At B 189 S N 3 W cor of N E¼ Stone 9×13×18					
& a		Stone 4×6×12		N 55° E	40
& a		do 10×12		S 55° E	39

N W cor. Sec Stone 7×12×17 Wit by Stone
W 1025 ft

Section 4 T. 15 North, Range 2 West.



Owners names &c.	Cor	Witnesses	Dr	Bearings	Links
Widow Turner N.W. Corner of New-Winchester 34.57 to the Thence East Corner Thence 40 Chains to the Thence N. 1/4 W. 6.10 to the		Dower of Commencing at the of Block No. 1 in the Town of Thence North on Section line West 1/2 mile Post — with Section Bearing 8.03.			
		a Lynn	15	S. 27 1/2° E. S. 5 1/4° E.	22
		Rockville Road Thence S. 85° W. 543. Thence S. 85° W. Beginning: Also on the at top			193

Owners names &c.	Cor	Witnesses	Dr	Bearings	Links
East side of the 40 Chains in length her Dower in the Thomas Bronaugh.		above 3.29 links in width and N. & S. added to the above as life Estate of		Book C. p.	139
David Chadd Rock 20×20 Beg. at N.W. Sec. Cor.		P. oak	20	S. 64 3/4° E.	283
Thence E. 18.83 chains Rock 18×28		a Beech	12	N. 11° W.	67
		+ a Do.	20	S. 1 1/2° W.	78
Thence S. 44.09 chains		a Rock 14×21		N. 6° W.	50
Thence West to the W 1/2 Post. Rock 14×16		an Ash	24	N. 75 1/2° E.	68
		a Beech	24	N. 42° E.	79
		+ a Do.	16	N. 73 1/2° W.	61
Thence North to Center E. of Center a Rock promised		the Beginning Containing 83 Acres			
		a Beech	18	N. 38° W.	48
		a Hickory	24	N. 48° E.	21 1/2
N.E. Sec. Cor. Rock 10×12		a Hickory	13	S. 18° W.	85
Cen. N. of N.E. 1/4 Rock 16×19		a Walnut	10	N. 26 1/4° E.	78
Cen. of Sec. Rock 10×12		a Hickory	13	S. 39 1/2° E.	37 1/2
		an Elm	18	N. 32° E.	104 1/3
N 1/2 mile Rock 12×18		a Poplar	8	S. 54° W.	62
		a Sugar	24	N. 18° E.	52
				Book C. page	155

(This Corner is 2.67 chains E. of the S.W. Cor. Sec. 33. T. 16 R. 2 W.)

Owners Names	Dr	Witness	Bearg	Dist
Susan A. Graham		Begins 38 Rods 20 L West of the center S of the S.E. 1/4 Sec 4, Thence N to the line running E & W through the center of said Sec, Thence West, 18 Rods & 10 L, Thence S. to the S boundary of said Sec, Thence E to begin, Estimated to contain 18 2/5 Acres.		
Cassander Hinman's portion		Begin 22 Rods 7 L E of the S 1/2 mile post of Sec 4, Thence N. to the line running E & W through center of said Sec, Thence West 18 Rods & 10 L, Thence South to the S boundary of Sec. Thence E. 18 R & 10 L. to begin. Estimated to contain 18 3/5 A.		
Vincent Stephenson's heirs		Corn. 3 Rods & 22 L. E of the S 1/2 mile post of Sec 4. Thence N. to the line passing E & W through the center of Sec, Thence West to the line passing N & S through center of said Sec, Thence S. to the S. boundary of said Sec. thence West 3 Rods & 22 L to Begin. Also, a portion of the N.E. 1/4 of the SW 1/4 of Sec 4. Begin at the center of the Sec, Thence W 36 Rods 4 L, Thence S to the Indiana & Illinois R.R. Thence Easterly with said R — to the line passing N & S through center of Sec, Thence N to begin, both division Estimated to contain 19 Acres		
Esquire Stephenson		Begin 36 Rods & 4 L W of center of Sec. Thence W 42 Rods 10 L. Thence S. 72 Rods to R.R. Thence Easterly with R.R. until the N & S line from Begin is intersected. Thence N to Begin — Estimated to contain 18 A 130 R.		

+ part of this witness is recorded under sec 21

52 R & 21 L N of the centre S. SW 1/4 a Beech S 51 W — 19 1/2 L

53 R & 5 L N from S.W. cor of Sec. a stone 24×12 — cutting off — 53 1/4 acres — off North End of 80 — for Sprogues unknown heirs — an Elm 30 — S 28° E 144 L

53 Rods North from the S 1/2 mile Stone Established by Measurement on the line & by running with Compass a stone. 10×12. witness a stone 12×20 — South on the line 20 links

75 1/2 Rods East from a corner 52 R & 21 Links North of the centre S. SW 1/4 a stone 10×12 — witness a corner stone East on the Line 75 Links.

NW cor lot 6 Block 1 in New Winchester a stone and a stone W 30 feet
NE cor lot 2 Block 1 a stone 19×13 one side flat 6 feet S SW cor lot 2 Block 1 a stone 12×12×9.
SW Cor lot 11 Block 1 a stone
SE Cor " " " " a stone

Book C P 394

Cen W. of Cen. Relocated from old witness Stone 8×14×21 wit stone East 47 feet " " 56 1/2 "

Aug. 26/97 T.W. Tibbet, S.H.C.

Section 5. T. 15. North, Range 2 West.

Owners names &c.	Cor.	Witnesses	Dr.	Bearings	Links
Graveyard 54 Rods S. of a Stone 8×12 and runs East Thence N 5 Thence West to the Beginning		in W½ of N.W¼ Commencing N.W. Corner on Section line B. Walnut 4		S. 11½° E	29
		5 Rods Thence East 4 Rods, Rods, Thence West 4 Rods to Containing ⅛ of an Acre.			

Book C. p 188

Owners names &c.	Cor.	Witnesses	Dr.	Bearings	Links
Center N. of N.E¼ Stone	16	32 a Cherry	5	S. 65° W.	116
		a Maw	5	S. 24° E.	118½
N½ W. by running and measuring Stone 16+28		a Sym	18	S. 23° W.	99½
		2a B. Walnut	8	N. 11½° E.	12.9
Sec. Center by running		R. oak	24	N. 56° W.	50
through Both ways. Stone 16+20		2a Hickory	12	S. 5° E.	29
Center S. of Center		a R. Oak	16	N. 49° E.	9
a Stone 10+16.		2 a Do.	24	N. 26. E.	115
Center N. W½ S.E¼		a B. Walnut	3	S. 47½° W.	96
a Stone 8+16		2a W. Oak	12	S. 16½ E.	73
Center S. of N.E¼		a R. oak	18	N. 43½° E.	120
a Stone 16×32		2a Beech	14	N. 73° W.	71
Corner 80 Rods 8 Links in Center of R.R. Bond of Center N. 25 E¼		Stone 8+16 Beech	10	N. 17° E	106
		2a Hickory	24	N. 18° W.	161
Cor. 2 Rods 11 Links S. of Cen. a Stone 8×16		a Beech	16	S. 29½° E	153
		2a R. Oak	14	N. 1½° E.	53
Center W. of Center a Stone 16×28		a W. Oak	20	S. 88½° E.	93
		2a Ash	16	S. on line	123
Center W. of W¼ a Stone 15×24		a Oak	18	S. 77° E.	24
		2a B. Walnut	12	S. 77° E.	53
Center of S.W¼ a Stone 12+26		a Poplar	6	N. 15° W.	76
		2a Hickory	4	N. 18½° E.	54

Book C. p 188

Owners names &c.	Cor.	Witnesses	Dr.	Bearings	Links
Elizabeth Hadley's Lot		Being part of the S.E¼ of Section			
5. T. 15. R. 2 W. Commencing on E. of said Sec. 5th		ing 5 3⅓ Rods W. of the ¼ mile			
		Thence N. 106⅔ Rods to N.W. Corner			
of said ¼. Thence		S. 99½ Rods to Johnsons Corner			
Thence E. 106⅔ Rods.		Thence North to the Beginning			
99½ Rods Containing		66⅔ acres more or less			

Book C. p 167

S.E cor. of Sec. Relocated by a Survey N.O.S. - a Locust Bearing - N 55 E 10 3/4 (Wrong)

S.E. cor. of Sec. Good Stones one on top of the other Wit - Large Stone N. 40½ E. 47 feet.

Survey for Ransey & Wise
J. May 10-1907 -
Stone 2 × 15 × 10. Note this Stone is the outing the 2.80 Chs. A.A. and the E sixteenth Line is 1.30 ch. N.Q. on E.S.E.Q.
W. D. Franklin S.M.C.

Ten N. NE¼ - stone 12×12×30" found - cut cross on top at exact position. Aug 1st 1942.
Stanley Shartle, Dep. S.M.C.

Section 6. T. 15 North, Range 2 West.



Owners names &c.	Cor	Witnesses	Dr.	Bearings	links
N E. Corner of Sec. 6 Relocated		a B. Locust	12	N. 53° E	53
a Stone 16×24		& a Do	8	N. 78° W.	91½
Cor. 10 Rods & 4 links W of		a B. Walnut	6	S. 69½° W.	41
Center N. E¼ Stone 14×24		& a Pine	3	North	108
Center S. S. W¼		a Sugar	18	N. 3° E.	66
a Stone 18×40		& a Do.	18	N. 32½° W.	118
E½ mile a Stone 10×17		a B. Walnut	20	N. 8° E	67
Cor. 10 Rods & 4 links W. of	1	a Beech	24	N. 1° E.	34½
Center S. N. E¼ Stone 18×24		& a Sugar	20	S. 18½° W.	25
Center of Section		a W. Oak	36	N. 24½° E	68
a Stone 16×22		& a Beech	18	S. 50° E	60
Center N. of S. W¼		a Hickory	6	S. 25° W.	28
a Stone 16×24		& a Sugar	16	S. 41° E.	127
				Book C. p.	187

Owners names &c.	Cor	Witnesses	Dr.	Bearings	links
17.46½ C E an sec					
a stone an old corner same as No 1					
thence S to sec line to a point marked					
by a stone 24×8×8		stone		N 10 W	30
thence W 17.46½ C to the S½ mi stone, thence					
N to the beginning estimated to contain 70 A					
Book C P 400					

67
66
402
402
44.22

67
66
372
372
40.92

Section 7 T. 15 North, Range 2 West.

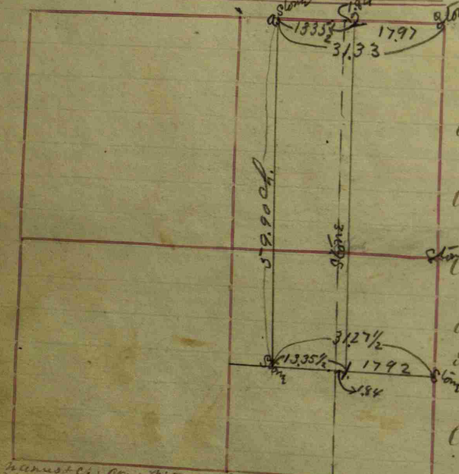

Owners names &c.	Cor.	Witnesses	Dr.	Bearings	Links
N ¼ mile of Sec. 7 Relocated		by measuring & dividing the loss according to No. of acres.			
a Stone 16 x 24		a Hickory	18	S. 67½° E	79
		& Oak Stump	36	S. 50° W.	82½
Center E. of Center a flat		Sugar	16	S. 30½° E	60
Stone 10 x 15		& a Beech	12	S. 67½° W.	46
Center of S. E ¼ a Roundish		a Beech	16	N. 38° W.	8½
Stone 12 x 16		& a Do.	16	N. 8° E.	46½
Center S. of Center		a W. Oak	40	N. 69° W.	29
a Stone 10 x 14		& a Beech	16	S. 4° W.	62½
E ¼ mile Stone 10 x 15					
S. W. Cor. of Section		a Sugar	18	S. 51° E.	96
a Stone 10 x 16		& a Beech	16	S. 7° E.	176
Center of N. W. ¼		a Sugar	16	N. 3° E.	65½
		& a Do.	18	N. 31½° W.	117½
				Book C. pe	182

a. Stone 31.33 ch. W. N. E. cor sec. 7
By stone South ½° W. 34½ L.

Owners names &c.	Cor.	Witnesses	Dr.	Bearings	Links
Heavin Part. June 25 1902					
J. Ryner & J. Lee Chainmen.					
1. Stone 8 x 12 x 16		Sugar	12	N 82 W	88½
		Do	15	N 78¼ E	50½
2. Stone 12 x 14 x 17		Stone 12 x 8 x 6		S 28 Lks.	
		By " 6 x 8 x 12		N 32 Lks.	
		W. A. Ehrman Dep.			

Section 8 T. 15 North, Range 2 West.



Owners names if given	Cor	Witnesses	Dr	Bearings	links
Avram Smith		a W. Ash	18	N. 89° W.	25
		& a Beech	20	S. 21. E.	33
		a Beech	6	N. 29° W.	20
		& a Do	6	N. 88° E.	18
				Book B. p.	148
Center S. of S. E 1/4		a Beech	18	S. 38° E.	31
		& a Do.	18	S. 59° W.	60
Center N. of N. E 1/4		a p. Oak	15	N. 30° E	23 or 8
		& a Beech	18	N. 60° W.	24
				Book C. p.	48

Owners names if given	Cor	Witnesses	Dr	Bearings	links
Commencing at the 1/2 mile		post, on the		East side of the Section.	
Thence N. 68 Rods on the		section corner			
a Rock promised		an Elm	36	S. 42° W.	312
		& Oak Stump	40	S. 87½° W.	21
Thence West with the		Section		Bearing to the	
Division line of the		N. E 1/4.			
a Rock 8 + 10		an Oak	12	N. 1° W.	68
		& a W. Oak	20	N. 84° W.	93
				Book C. p.	131
+ N 1/2 mile Relocated		from one old		Stone Witness,	stone
under S. E. cor. of School		house, Stone Witness		N. 21° W.	111
N. W. Cor. Relocated from		a Beech	12	N. 61° E	151
= one old Witness Stone 14 + 22		& a Beech	16	S. 33° E	108
		& an Elm	24	N. 64¾° W.	73
+ Center N. of N. W 1/4		a Beech	20	S. 35½° W.	51
a Stone 10 + 16.		& a Beech	14	S. 53° E	74
Center E. of Center		a Beech	18	N. 79° E.	26¾
a Stone 10 + 16		& a B. Oak	14	S. 35° E	49
+ Center W. of Center		a Hickory	5	N. 10½° W.	83½
a Stone 10 + 16		& a Do.	6	N. 64½° E	191
S. W. Cor. Relocated		a W. Oak	16	N. 10¾° E.	192½
from one old witness		& a Do.	—	S. 9° W.	100
Center S. of S. W 1/4		an Ash	10	N. 54½° W.	96
a Stone		& a Beech	12	S. 29½° E.	120½

Balance at top next page

Owners names if given	Cor	Witnesses	Dr	Bearings	links
Corner 66 Rods N. of		a B. Walnut	5	S. 10½° W.	130
Center S. S. W 1/4 Stone 9 + 12		& an Ash	18	S. 61½° W.	63
				Book C. p.	182
Cen. W. of Cen.		B. Walnut	12	S 80½° W.	11 L.
Stone 18 x 20 x 20		Stone 10 x 16		E. 35	35 L

Survey for Elm & Bowen Dec. 7. 1905.
Chainmen, Pierson & Wise.
Begin 2.65 ch S of Cen. N. N W 1/4. South 37.47½ ch.
E. 40.21¾ ch. N 17.09 ch. E 20.05¼ ch. N 12.90 ch.
N. 10.43½ ch. N 19.25 ch. W 36.56½ ch. S 78½° W 13.61 ch.

Owners names if given	Cor	Witnesses	Dr	Bearings	links

Section 9 T. 15 North Range 2 West.



Owners names &c.	Cor	Witnesses	Dr	Bearings	Links	
Jefferson Roberts	A.	A. Beech	18	N. 31° E	18	
Section nine		a Do.	24	N. 77° W.	13	corners not defined at all.
				Book B. p.	149	
Edward F. Johnson	A.	a Poplar	36	N. 75° W.	16	
		a Beech	20	N. 83° E	14	
	B.	a Hickory	24	N. 66° E	13	
		a Beech	10	West	6	
	C	a Hickory	24	S. 16° W.	17	Note: This
		a Beech	12	N. 36° W.	1	under Sec 9 and
				Book B. pa	149	all this is fit:
N ½ Ag Running & measuring, a Stone 10+16		a B. Oak	16	N. 45° W.	9 94	
		a Sm Elm	36	S. 61½° W.	276	
Center N. & Sec. N.E.¼		a W. Oak	36	S. 39° E	200	
a Stone 16+20		a Appleton	10	N. 11° E	88	
Section Center		a Hickory	18	S. 70½° W.	18	
a Stone 12+18		a Sugar	10	S. 1° W.	34	
Center E. & Center		a B. Walnut	8	N. 13½° E	10 7	
a Stone 12+16		a Elm	20	N. 41½° W.	13 3½	
Cen. S. & Cor. S.E.¼		a B. Walnut	14	West	9 1½	
a Stone 14+18		a B. Oak	10	N. 63½° E	13 1	
Cen. N. & N.E.¼ & N.E.¼						
a Stone 12+16		a W. Oak	40	N. 46° E	61½	
Cen. E. & N.E.¼ & S.E.¼						
a Stone 12+16		a Elm	30	N. 92° W.	14 7½	

Book C p. 235.

Owners names &c. Sec 9	Cor	Witnesses	Dr	Bearings	Links
10 acres commencing S. & Stephenson's East S		a Sugar		wonder where it is	1
		a Beech	14	S. 35° W.	11
Thence West 40 Rods		a W. Oak	14	West	12
		a Beech	14	N. 12° E.	27
Thence North 40 Rods		a Beech	20	S. 24½ E	8
		a Do.	6	N. 40° W.	11
Thence East 40 Rods		a Beech	8	S. 54° W.	10
		a Sugar	6	S. 14° E.	1 7
Thence South 40 Rods to the Beginning:		Superficial. this		Book B. p.	149

Owners names &c.	Cor	Witnesses	Dr	Bearings	Links
30 Acres out of the		N. W. Corner of the S. E¼ of Section 9.			
17.32 Chains Square	A	a Sugar	18	N. 16½° E	23
S. E. Corner		a Do.	18	S. 9° E	23½
				Book C. p. 350	



Widow Stephensons Corner Begin at the N.W. Mile post of Sec 9 thence E. to center N. E½ of N. of E½ of N.E¼ Thence S. 81 Rods a Rock planted 15×16 Witness a Hick 12 S 18 W 41

Thence West to the Line Running N & S Through the Sec. center a Stone planted 12×15. a Beech 12 S 46½ W 33

John Stephensons portion a Strip S of Widow's Corner. Extending the same in Length. and 27 Rods Wide.

George H. Stephensons portion Lying S of John Stephensons portion the Same in Length and 27 Rods Wide

Alcy J. Underwood Lying S of George H Stephens portion the Same in Length and 35.8 Rods Wide Extending to S boundary of N.E.¼ also Containg a Strip off. The N.W.¼ of S.E.¼ 4 Rods Wide a Rock planted at the N.E cor of the N.W.¼ of the S.E.¼ of Sec. Witnessed by a Sycamore Dr 8 West 29

Center N.S.W.¼ a Beech 16 N 16 E 23

" N.W.¼ Stone 3+4×3 a Beech S 46 E 8 7½

Owners names	Witness	Dr	Bearing	Links
Wm Pearsons Heirs portion lying S of Alcy J Underwoods in The N.W.¼ of The S.E.¼ of Sec 9,	Com. 4 Rods South of the W. & N.E cor of Said N.W.¼, Thence 44.9 Rods South,			
Patty Witham's portion	Com. 48.9 Rods S. of the N.E cor of Said N.W.¼ & Thence S 32 Rods to Center of The S.E.¼ of Sec 9. Extending with all these dimensions to The Line Running N & S Through center of Sec, Also including 10 Acres Square in The E½ of S.W.¼ of Sec 9. as described on Page 46 of this book. (should have been Recorded under Sec 4)			
Wm T. Stephensons portion	Beg. 13 Rods 1½ L. N of center S of S.E.¼ of Sec 4. Thence N to Line passing Through center of Sec E & W. Thence West. 20 Rods 4 L. Thence South to within 13 Rods 1½ L of the S boundary of Sec — Thence E to Beg. Estimated to contain 18⅔ Acres.			
Morgan Stephensons portion lies West of Wm T Stephensons portion	Beg. in 25 Rods West of the center S. S.E.¼ of Sec 4 Thence N 13 Rods 1½ L. Thence East 4 Rods 2 L. Thence N. to the Line Running E & W Through center of Said Sec Thence West 18 Rods 16 L Thence S to The ~~Line~~ South Boundary Line of the Sec Thence East to Beg. Estimated to contain 18⅔ Acres —			

N 25 L.

See Page 125

48

Section 10. T. 15 North, Range 2 West.

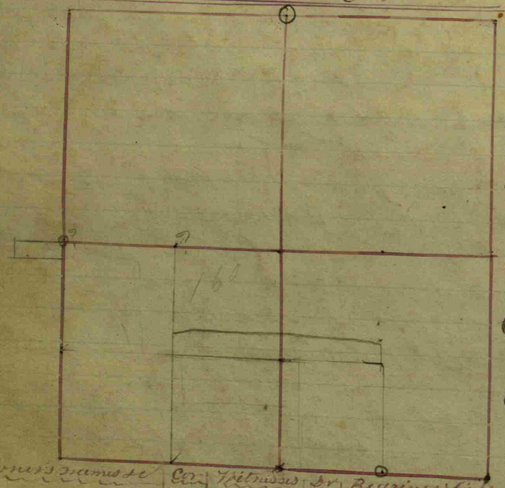

Owners Names &c.	Cor.	Witnesses	Dr.	Bearings	Links
N. W. Cor. Relocated by Stone 12 + 14		Running / Measuring			Feb 10
		a Buck	12	S. 17½° E.	215
		a Hickory	4	S 79° E	220
Center N. N. W. ¼		a B. Oak	20	S. 9° E.	356
Stone 14 + 18		a Hackberry	6	N. 56¼° E	161
N. ½ Mile by Running & Measuring. Stone 16 + 20					
Center S. S. E. ¼		a B. Locust	16	N. 26° E.	119
Stone 10 by 12 15635		a B. Walnut	16	N. 30° W.	174
Center 9 ½ Rods W. of Cor.		a Buck	16	N. 36½° W.	147
S. S. E. ¼		a Buck	16	N. 9½° E.	79
Center N. E. ¼.		a Buck	20	S. 34° E.	69
Stone 16 + 28		a Do.	16	N. 15° E.	112
34 Rods N. Center S. E. ¼		a Sugar	18	S. 56° E.	14
Stone 12 + 8		a B. Walnut	14	S. 78° W.	103
9 ½ W. Last Corner		a Sugar	14	N. 13½° W.	51½
Stone 16 + 24		a Do.	20	E. 21½° E.	82½
West ½ Mile					
Stone 10 + 15		a B. Walnut	10	N. 85¼° E.	73
Center W. Center		a Hickory	8	N. 24¾° W.	148
Stone 16 + 20		a Buck	20	S. 62° W.	36
Center Section		a W. Oak	30	S. 80° W.	34
Stone		a Hickory	6	S. 84½° E.	17
Center N. Center		a Hickory	14	S. 33¾° E.	52
Stone 10 + 16		a Poplar	20	N. 64½° E.	69

Book C. F. 235

Growth Inn... Ellison ASW. Y. N. Y.

49

Owners Names &c.	Cor.	Witnesses	Dr.	Bearings	Links
S. T. cor. of Sec. from ack witness a Rock East Edge permanent 2 links S 35 West					
Center & S. ¼		a Hickory	20	S 27 E	27

Section 11 T. 15 North, Range 2 West.

Owners names &c.	Cor	Witnesses	Dr	Bearings	Links
Reuben Richards	A	a Sugar	16	S. 81½° W.	49
E½ of N.W¼		a Beech	24	N. 5° E.	54
	B	a W. Elm	26	S. 46° E.	41
		a Beech	16	N. 31¼° W.	69½
				Book B. p.	151

Owners names &c.	Cor	Witnesses	Dr	Bearings	Links
Hart Estate.		Division of E½ of S.E¼ of Sec. 11.			
E½ mile Post Relocated; Stone		a Beech	16	N. 24° W.	65
		a Do.	14	S 35½° E	6
Center N. S.E¼ Good		a Ash	12	N. 34¼° E	98
Stone 6+8+15 wedge shaped		a Do.	12	S. 49° E.	144
19.03 chai. S " " "		a Walnut	7	S. 7° W.	98
Stone 18+12 (thin)		a Beech	16	N. 37° W.	117½
E½ mile		a Beech	18	South	82½
Good Stone		a Walnut	8	N. 10¾° W.	68½
37 Acres on N. end		of 80 assigned to			
M. W. Towel					
5.71 Acres S.W. pt. of 80		assigned to			
David Downard as		follows. Commencing at			
Center S. of S.E¼ and		Running North 11.42 chains			
Thence East 5 chains,		Thence South to S. line of Section & thence West to Beginning			
N.W. N.E. & S.E. Cor. set		Good Stones, no Witnesses.			
W½ Post of Sec. 11		Walnut	8	N. 63° W.	85
Large Stone		a W. Oak	14	S 1° W.	170
Center of Section		a Walnut	12	S. 42° E.	43½
Small Stone		a Beech	12	N. 14° E.	55½
				Book C. p.	199

Owners names &c.	Cor	Witnesses	Dr	Bearings	Links
C. N. E. Cor. of Sec, a lime stone 24×16×8					
		a Boulder		N. 11 W.	34¼
D. Centre on the N. N. E. ¼					
		a lime stone rock. 20×8 Sapering			
		a white flint		N 60½ W	36½
		another stone stroped on top of above cor.			
School house lot, Beginning at the centre N. N. E. ¼					
thence S. 17 Rods: thence East, 9 rods and 10 links;					
thence North 17 Rods; thence West 9 rods & 10 links to the					
Beginning containg one acre					
S W Sec Cor, relocated from old wit stumps					
Stone in branch		Ash	15	S 1 W	44
		"	20	N 88½ E	85¼
Cen S Cen					
Stone 21×10×12		walnut	16	S 38 W	38
Cen E Cen (relocated from wit trees					
Stone loose, set and put another on it					
				Book C P 387	

Section 12, T 15 North, Range 2 West.



Owners names &c.	Cor.	Witnesses	Dr.	Bearings	Links
William Merit					
S.W. Corner	1	a Beech	12	N. 88° W.	13
	2	a Do.	22	N. 75° E.	15
			Book B. p.		152
Thomas Harrell		The W. ps of S.E. 1/4			
N. East Corner	2	a R. Oak	36	S. 5°	
	2	a Beech	18	S. 70° E.	14
Also E. ps of S.W. 1/4					
S.W. Corner	3	a Beech	10	N. 34° E.	10
	2	a Do.	9	N. 63° W.	43
			Book B. p.		152

Owners names &c.	Cor.	Witnesses	Dr.	Bearings	Links
Centre N. W. 1/4		a lime Stone Rock	20	X 15 X 8	Wedge shape
		a Stone North on the line			21
		an Elm Bowle		S 32 W	66 3/4
4 Centre N. E. 1/4		a Stone 16 X 12 X 10			Wedge shape
		Partners a Stone E. on the line			18 1/2
		Do		S 78 1/2 W	29

Growth in Measure
Tiffany Adv. Co. N. Y. U. S. A.

Partition of Barnett Estate

N 1/2 mill 1/2.

N.E. cor. of ¼

40.07

Lot No. 1 Jemima J. Thompson	No. II. Nancy Barnett 53 19/100 A.	Lot No. 3 Nancy A. Whatley 16 37/100 A.	Lot No. 4 Eli S. Barnett 14 21/100 A.	Lot No. 5 Levi A. Barnett 13 89/100 A.	Lot No. 6 Harriet C. Mortimick 16 37/100 A.	Lot No. 7 John T. Barnett 32 47/100 A.	1.00	6.67	3.33
326 1/2	13.29 1/5 -	4.07 1/5	3.55 1/5	3.47	4.07 1/5	7.45 7/5	10.00	6.67	3.33
3.25 1/2	13.25 1/2	4.06	3.54 4/4	3.46 4/4	4.06	8.42 1/2			

40.07

No. 8 Wm. Merit's A. Barnett 8 88/100 A. — No. 9 Horse Wright 13.33 1/3

E. 1/2 mile Stone

Oct. 1888.

1888

J. H. Rotter S.S.V.C.

Section 13 T. 15 North, Range 2 West.



Owners names &c.	Cor	Witnesses	Dr	Bearings	Links
Survey for Wm C. Stanley Feb 28-1903					
Luther Hadley & Arthur Stanley Sworn Ch.					
4 ch W of Cen. S. S E gr. Stone 7 x 9 x 17					
By Reg nut hickory 2 x N 40½ E 24					
32 ch & 69 L. N of above Corner on S. Side Rail Road					
Stone 5 x 15 x 18. Lime Stone					
By Stone S 65 W 38					
W F Franklin S.H. Co.					

Owners names	Cor	Witnesses	Dr	Bearings	Links
N.W. Cor. Relocated	1	from old Witnesses. Sec.			13
Stone 14 + 24		a Sugar	16	S. 71½° W.	70
		& a Do.	18	S 48° E	149¾
E ¼ Mile	2	a Cherry	16	N. 64° W.	103½
Stone 16 + 20		& a W. Walnut	4	N. 15½° E	91
N.E. Cor. Section	3	a Beech	18	S. 73½° W	59½
Stone 16 + 26		& a Do.	14	N. 24° W.	44
And is 18 links		S. of the other Sec. Corner			
				Book C.P.	209

Section No 15 North, Range 2 West.



Owners names &c.	Cor	Witnesses	Dr	Bearings	Links
Cor 2 R 13 Links E. of Center West Sec		op. oak	16	N. 11° E.	10 3/4
		a B. Walnut	2	S. 21° E.	10
Center of Section 14		a Sugar	14	S. 46° E	40
		a B. Walnut	24	S. 32 1/2° E.	159
				Book C. P.	231

A. J. Wheeler. See 14. 15. 2 W. A new Lot

160 feet, 75 feet South and where Thence South with Sec. Section line where East line 18 Rods + 15 lks South East corner Wheelers Lot begins West of the 1/4 Sec corner	Begins at the East end of the of R. Road: and 19 1/2 feet S. of R. R.	a Hickory	30	N. 89° W.	4 1/2
	bearing 14 Rods + 21 Links to the	a P. oak	20	S. 39° E	21
		North line 466 W. 18 Rods + 7 1/2 Links			
		a Beech	18	S. 38° W	19
	Begins on South line 118 Rods + 4 Links				
				Book C. P.	326

Section No. 15. 2 W.

Thence North 28 Rods 8 Links Thence North 28 where Then East 6 3/4 Rods: where The S.W. Corner	Beginning 22 1/2 Rods N. of R. R. Line;				
	Beginning (again) 41 Rods N. of R. Road;				
	Rods: Then East 6 Rods to	a R. Elm	20	N. 38° W	27
	Then East 6 4/100 Rods to	a B. Walnut	2	N. 63° W.	50
		a W. oak	24	N. 40 1/2° E.	105
		a W. oak	38	N. 23° E.	62
				Book C. P.	338

Cor S. W 1/4 set at 2 rods distance of 19.83 C. Stone pronised

Book C. P. 382

GRO

Owners names &c.	Cor	Witnesses	Dr	Bearings	Links	
Section No. 15 2 W. Kersey's Lot in S.E. corner		to Rail Road:				
North line, Center of the		R. Road		S. 66 3/4° W		
North West Corner		a Beech	15	S. 40° W	114	
North East Cor. in R.R. on E		line a Stone Mkr.		South	81	on line
South line is 19 1/4 Rods		a Beech	15	N. 55° W	62	
South West Corner		a H. Elm	12	S. 43 1/2° E	76 1/2	
West line is 46 Rods +		13 Links;		Book C. P.	338	

Four Acres Surveyed for A. Wheeler

Begin at Center S.E. 1/4 Sec. a Rock = Witnessed by

		a chen	10	N 55° E	2.88
Thence South 56 Rods to the edge of R.R. a Rock planted 10 x 8		a Buch	18	N 50° E	65
Thence with the bearing of the R.R. 12 Rods. a Cor Established		a Beech	3	N 68° W	35

Thence N. to the line Running E. & W. through the center of said S.E. 1/4 Sec. being 11 Rods West of the Center of the 1/4. a Rock planted, thence E. 11 Rods to begin. containg 4 Acres More or less—

Commencing 22 1/2 l. N. Sec. S 55 1/4, thence W 1 C, thence N 2 C, thence E 1 C, thence S 2 C to beginning a lime stone at NE cor on a true line

Book C P 397

See page 131

School House Lot— Beginning at the E 1/4 mi stone of Section; thence West 49 Rods to the Beginning of said Lot; thence South 16 Rods; thence West 10 Rods thence North 16 Rods; thence East 10 Rods to the place of beginning: Containg one Acre

North from S 1/4 mi Stone 7.36 Links: to the Centre of the Bridge; thence West 16 Rods; a Stone 10 x 12; Sugar 20, N 86 1/2 W— 8 1/2 Links thence South 7.36 links by wire fence post thence South to Section Line; thence East 16 Rods to place of Beginning.

S.W. cor. of Lot 6 in A.L. Wheeler's Add. to Hadley.

Stone 8 x 8 x 16 (lime stone)

Catalpa 10 S. 87 E. 8 Link.

Do 8 S. 64 1/2 W. 22 Links.

Thence N. 80 feet to N.W. cor. of Lot 6 is a

Stone 6 x 6 x 15 (lime stone)

Apple tree 8 N 2 E. 30 Links.

Do N. 87 W. 18 2/3 "

Thence East 60 feet to N.E. cor. of Lot 6

Stone 4 x 8 x 24 (lime stone)

Nov. 22, 1894. J.W. Potter S.H. & Co.

For plat of Wheeler's Add. see page 127.

(Survey for Luther Hadley see page 137)

Section 15 T. 15 North, Range 2 West.



Owners names &c.	Cor	Witnesses	Dr	Bearings	Links
Commencing on Sec.		line 2 Rods	West of the Creek:		Sec. 15
Thence S. 9° W. 17 Rods.		Thence		S. 23° W.	10 Rods
Thence S. 8° E 11 Rods		to the Section line.			
Thence West with Sec.		line 11 Rods	to the Beginning.		
	1	an Elm	18	N. 60° E.	20
		a Buckey	22	S. 85° W.	43
	2	a W. Oak	22	S. 7° E.	53
	3	a Sugar	16	East	17
	4	a B. Oak	4	S. 44° W.	18
		a Buckeye	10	N. 79° W.	7
	5	a Buckeye	6	Center post	I think poor one)
		a Sycamore	36	54° E.	2
	6	a Sugar	16	S. 43° E.	2
		a Buckey	....	N. 54° E.	17
				Book B. p.	155

Note: This one has neither Plat nor description: only what is here:

Owners names	Cor	Witnesses	Dr	Bearings	Links
Edmund Clark				Section	15
W½ of N.E¼ S.E. Cor.	A	Beech			
Center N. of N.E¼	B	a Beech	10	N. 67° E.	20
		a Beech	10	S. 56° W.	27
				Book B. p.	155
J. Martin		an Elm	6	N. 7° E.	10
S.E¼ of N.E¼	C	an Elm	24	N. 84° W.	11
		a Sugar	24	N. 37° E.	24½
Book B. p. 155.	D	a Beech	15	S. 42° W.	78
		a Do.	12	N. 83° W.	74

Sec 15.					
Center S.E¼ Stone		a W. Oak	16	N. 88½° W.	169
Center N. S.E¼		a Beech	14	S. 79° E.	30
Stone 16 + 10		a Do.	14	N. 87½° W.	119
				Book C. p.	231
Judge McCoy		N½ & S½ mile		Posts lost.	
Center N. of S.W¼ Sec		by measuring		E. of Center to	
W½ mile: Stone 14 + 9 + 8		a Beech	18	S. 42° E.	12
				Book C. p.	271

See Sec 22 for corners that affect sec 15

Owners names &c.	Cor	Witnesses	Dr	Bearings	Links
Robert and D. L. Hodges a survey for.					
W. ½ Mile					
Stone 10 x 12 x 15		Old Witness standing.			
Thence East		B. Walnut	12	N. 54¾ W.	27 3/6 feet
658 ft. Stone 6 x 8 x 12		Cherry	8	S 74¾ E	31⅔ "
663½ ft. E. of S.W.		Beech	20	N. 26¼ W.	17 "
Sec. Cor. Stone 9 x 16 x 15		Do	18	S. 54¾ W.	63½ "

Section 16 T. 15 North, Range 2 West.



Owners names &c.	Cor	Witnesses	Dr	Bearings	Links
S. E. Corner of Sec.	16				
Relocated. Good Stone		a Beech	18	N. 52° E	22¼
This Corner is found		from one old stump. (of Witness)			
½ mile Post on E. side		a Beech	18	S. 67½° E	57
Relocated. Stone 24+14		a Walnut	4	N. 6¼° E	115
N. E. Cor. of Sec.		Relocated. old		trees down	but
Stumps Standing		Hickory	15	S. 17½° E	28
Stone 18+12		an Ash.	6	N. 56° E	56
N. E. ¼ Center N.		a Hickory	8	S. 69½° W.	51¾
Stone 22+16		a Sugar	10	N. 48½° E	108½
				Book C. p.	106

Owners names &c.	Cor	Witnesses	Dr	Bearings	Links
Center of = Section 16.		a Beech	11	N. 65° W	28
= Section		a R. Oak	30	S. 73½° E	58
				Book C. page	134
Section 16					
Cen. W. of Center		a Poplar	30	N. 17° W.	40
Stone 10+17		a Beech	24	S. 44° E.	7
Center of		a W. Oak	30	N. 17° W.	11
S. W. ¼		a Do.	40	S. 31° W.	23½
N ½ mile Relocated from		a Beech	16	S. 40° E.	32½
1 old Witness. Stone 12+18		a Sugar	14	S. 38° W.	72
Center N. of Center		a W. Oak	12	N. 24½° W	122
Stone		a Beech	16	S 85½° W.	75
Cen. E. of S ½ of N. W ¼		a Hickory	16	S. 38½° W.	89
Stone 12+16		a Do.	18	S. 28½° E	112
Cen. W. of S ½ of N. W ¼					
flat Stone 16+18		a B. Walnut	16	S. 72° W.	130
Center W. of N. W ¼					
Stone 16+18		an Ash	12	S. 72° E	100
S. E. Corner of Sec.		Relocated	from	Johnson's work	
Stone 10+[illegible]		a W. Oak	24	S 80° E	40
		a Beech	16	N. 77½° W	90
Center S. of S. W ¼					
Stone 14+16		an Elm	36	N. 62° W.	184
Center W. of S. W ¼		R. Oak	30	N. 49½° W.	71
Stone 12+16		a Beech	16	S 49½° W.	124
				Book C. p.	181

Owners names &c.	Cor	Witnesses	Dr	Bearings	Links
Stone 15.09 ch N. Cen S S W ¼					
15.09 ch N S W corner Section					
Stone 7 x 9 x 11		Stone in sec 17 S		359 l.	

Section 17 T. 15 North. Range 2 West.



Owners names &c.	Cor.	Witnesses	Dr.	Bearings	Links
A. road East through		the Center	West	½ mile Post in	
Sec. 16 the Beginning.		an Ash	40	North	35
		a Buckeye	12	S. 32½° E	21
N ½ mile Relocated		a Poplar	30	S. 21° E	53
by one Stump of old Witness		a Sugar	11	S. 37° E	47½
Center N. of N. E ¼		a P. Oak	20	N. 69° E	48
		a Hickory	20	N. 16½° W	57
S ½ mile Relocated		S. Ash	10	N. 72° W	71
a Stump		an Ash	12	N. 24° E	27
Center of Sec. in Road again		a Walnut	3	S. 47½° E	57
E. from Beginning 129 Poles		a P. Oak	30	N. 52½° W	36 Lime Stone 18+22
Thence East 80 Rods		a Beech	18	N. 39° E	72½ lime Stone
on to the Center		a Poplar	12	S. 32° E	96½ 12+14.
E ½ mile Relocated		a W. Oak	24	S. 17¾° E	63 Lack 26 links
a Stone		a Do	30	N. 53° E	50 in 17 ch. (probably)
Center of Sec. 17.		a Walnut	3	S. 60½° E	68 Stone 18×15
Center W. of Center		B. Walnut	12	S 10° W	19 ft.
		a Beech	18	S. 70° W	31½
a Stone 15+13		a Do	10	S. 51½° E	83
Center E. of Center		a W. Oak	40	N. 37° E	50½
Stone 14+10		a Hickory	24	S. 58° E	28
An agreement of Parties		to Relocate –		We the undersigned, Owners	
of land around the		Corner of Sec.		8. 9. 16 & 17 Agree to have said	
Corner Relocated by		Job Hadley, County Surveyor, without			
longer notice, 2d No.		23d 1850. Robert Reagan, Jesse Stephenson			
William Pearson.		Said Cor. is formed by Crossing & measurement,			
Good Stone 16+18		a Walnut	4	S. 20 W	74. Book C. p. 47

Owners names &c.	Cor.	Witnesses	Dr.	Bearings	Links
Partition of an Estate		Set being the S. E ¼ of the Section 17.			
Corner	A	a Sugar	21	N. 87½° W	44
	B	an Ash	4	S. 26½° W	22
	C	Ironwood	6	S. 27½° E	52
		a Beech	20	N. 34° E	63
	D	a Beech	20	S. 89° E	50
		a Oak	30	S. 78° W	59
	E	a Sugar	17	S. 80½° W	66½
		a Do	20	N. 51½° W	63
	F	a Hickory	13	N. 75¾° W	56½
		a Do.	14	S. 55° W	76
	G	a Beech	8	N. 44° W	70
		a Do.	7	S. 68½° W	90
	H	a Walnut	10	S. 22½° E	58
		a Hickory	20	N. 82° W	43
	I	a Beech	25	N. 30° W	84
		a Hickory	14	S. 20½° W	91¼
	K	a Beech	12	S. 65° W	111½
		a Do	14	N. 36° W	111
				Book C. p.	138
Sec. 17 T. 15. R 2 W		a Sugar	28	N. 87° W	58½
S ½ mile Post Relocated		a Beech	26	N. 28° E	44
				Book C. p.	48

Owners names &c.	Cor.	Witnesses	Dr.	Bearings	Links
Long and Hollwig, Survey for Feb. 12 1907.					
11.50 ch. North of S E cor. Section					
Stone 6×8×12		rock, pointed, W			23
11.50 ch. N of S ½ mile stone					
Stone boulder against south edge of post.					
		Stone pointed E			23 l
Blacketer & Hollwig, Survey for April 3 1907.					
1. Stone 6×11×12	9.98 ch. N. center west of cen.				
		Boulder		East	13 ft.
2. Stone 9×9×14	18.45 N of No 1.				
				Boulder E	13 ft.
3. Stone 8×12×17 N. Sec. center					
		Haw tree 13		S 50 W	12 l.
4. Stone 4×10×15 North of No 3. 18.45 ch.					
		Ash	12	S 12 W	21.

Section 18. T. 15 North, Range 2 West.



Owners names &c.	Cor.	Witnesses	Dr.	Bearings	Links
See New Book for Survey for Obed Underwood Tr for School House Lot					
Harris Bro. Survey for, Nov. 26 1907.					
Cen. Section Harrow tooth east side Brook.					
28 4/7 rods east Sec. Center Harrow tooth in road.					
Cen. E sec center Harrow tooth in road.					
W 1/2 mile, Stone 100 lks north Putnam Co. Rock.					

Owners names &c.	Cor.	Witnesses	Dr.	Bearings	Lin.
School House Lot		Part of the	S.E. 1/4	of S.E. 1/4. of Sec	18
Commencing 15 Rods		110 links	North	of S.E. Corner of	
Sec'd 1/4 1/4. Thence		North 20 Rods		on Section line	
Thence West 8 Rods		Thence		South 20 Rods	
Thence East 8 Rds		to the Beginning. Cong. 1 Acre.			
				Book C. page	181

Section 19 T. 15 North Range 2 West.



Owners names &c.	Cor.	Witnesses	Do.	Bearings	Links
Center of Sec. 19 Relocated		a Beech	22	North on line	8
Run both ways through Section		& a Do	10	S. 25°. W.	11¼
				Book C. p.	97
Marked thus in plat,				Section	19
1 is Cen. of Sec.	1	a Beech	22	North	8
		& a Do.	10	S. 25°. W.	11¼
2 is ½ mile post = East: of center	2	a Sugar	12	N. 48½ W.	72
		& a Do.	12	N. 22¾. E	88¾
3 is ½ mile Post = South of center	3	a Beech	20	N. 30°. W.	35
		& a Poplar	6	S. 38°. E	41½
				Book C. p.	257

Owners names &c.	Cor.	Witnesses	Do.	Bearings	Links

Section 20 T. 15 North, Range 2 West.

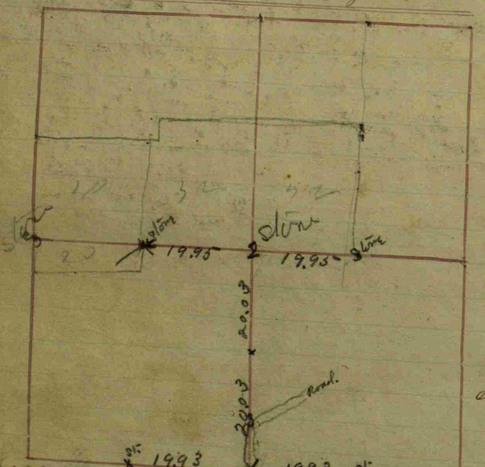

Courses and distances from Cor.	Cor.	Witnesses	Dr.	Bearings	Links
Center on N. of N. East 1/4 Center of N.E. 1/4 20 Acres off of the S. of the Center of the quarter		a Sugar	6	S. 29° E.	20
		a White Oak	40	N. 58° W.	46
		a Beech	12	S. 2° E.	25
		a Hickory	8	N. 32 1/4° E.	38 1/4
		S.E. Cor of N.E. 1/4		Comr. 10.09.S.	
		a Hickory	14	S. 86 1/4° E.	42
		a Do.	14	N. 84 1/2° W.	48
				Book C. page	134

Courses and distances from Cor.	Cor.	Witnesses	Dr.	Bearings	Links
S.E. Cor. Relocated Dec. 20 a Post					
Center on S. side of S. East 1/4		a B. Haw	3	N. 88 1/2° E.	89
S. 1/4 mile Post Relocated a Small Stone		a P. Oak	36	N. 72 1/2° E.	150
Thence 29 Rods + 15 Links a Small flat Stone		a Beech	18	N. 54° W.	44
Allowing 6° variation		a Sugar	30	N. 18 1/4° W.	48
Distant 8.3 Rods + 15 Li.		a Beech	16	N. 14 1/2° E.	114
		a B. Walnut	6	S. 6° E. (on line)	97
		Thence		N. 72° E.	
		to E. line of S.W. 1/4 of N.E. 1/4			
Thence N. to N.E. Cor. 24 Rods + 3 Links		a Poplar	38	N. 80° W.	54 1/2
		a Beech	10	S. 23° E.	69 1/2
		of said S.W. 1/4 of S.E. 1/4			
		a Beech	30	N. 37° E.	12
		& a Do.	16	S. 5° W.	30
Thence W. to N.W. Cor of said S.W. 1/4		an Ash	10	N. 31 1/2° E.	15
		a Hickory	4	S. 19° E.	26
Thence E. to Center on N. of S.E. 1/4		a Beech	20	N. 55 1/2° W.	36
		a Do.	20	N. 49° E.	29
Thence to E. 1/2 mile Post Relocated 6th Mo. 28th 1847		a Beech	16	S. 76 1/2° E.	60
		an Elm	14	N. 41° W. 39	40 1/2
				Book C. p.	14
S. W. 1/4 Center South		a Beech	22	S. 38° E.	95
S. W. 1/4 Center North		a Beech	12	N. 22° W.	123 1/2
		an Ash	14	N. 36 1/2° E.	29 1/2
Book C. p. 77.		a Sugar	18	S. 10 1/2° W.	25

Courses and distances from Cor.	Cor.	Witnesses	Dr.	Bearings	Links
Hugh Wilson's Cor.		a Survey for in Dec. 20			
S. 1/4 mile Post Relocated		a Sugar	30	N. 18 1/4° W.	48
Small Stone 6+8		a Chestnut	12	N. 64 1/2° E.	151
Thence North with Sec. bearing 7 Chs. + 40 links =					40 =
to a Stone 6+8		a Sugar	10	S. 89° E.	166
		a Walnut	6	S. 6° E.	99
		Thence		N. 72° E.	
= 20 Chains + 90 links =		a Poplar	38	N. 80° W.	54 1/2
= to a Stone 10+16		an Oak	7	N. 5 1/2° W.	85 1/2
Thence S. to the Center South of the S.E. 1/4 =					
= 15 Chains + 47 links		a Pin Oak	36	N. 72 1/2° E.	.....
		a Sugar	15	N. 16 1/2° W.	172
Thence West on Sec. line 20 Chains to the Beginning					
Twenty Acres +		Eighty seven hundredths of an Acre			
				Book C. p.	142
W. 1/4 mile Post		Relocated from one of the Witnesses			
Stone Stone 12+24		a Sugar	12	N. 48 1/2° W.	72
		a Sugar	12	N. 2 1/2° E.	88 3/4
Center of Center		Relocated from old witnesses =			
Hadley's Work		a Poplar	30	N. 79° E.	111
Stone 10+15		a Sugar	14	S. 21° E.	48
Center W. of Center		Stone 8+13			
				Book C. page	181

Owners names &c. Cor. Witness Dr. Bearings Links

Thorp & Gross Sur. for July 30th - 1902.

1. S 1/2 mi. Stone 9X15X15 - Quarter on S 86 1/2 E 1/6 ch. N Stone 10X12X16 N 68 W 27 L.
2. Cen. Sec. Stone 9X14X20 By S 8 6X15X15 W 30 L.
3. Stone 7.33 ch. N of S 1/2 Mi. By Stone 9X12X15 N 14 L. also by Cedar 3 1/2 S 66 1/2 E 49 1/2 Lks.

W. A. Ehrman Deputy H.Co.

Survey - Sec 20 T-2 W-
26 Feb. ch S & an Eg cent.
Stone 22x12x10
Apptice N 15 1/2 E 68
W. P. Franklin S.H.C.

Grace Jovanovich

Section 21 T. 15 North. Range 2 West.

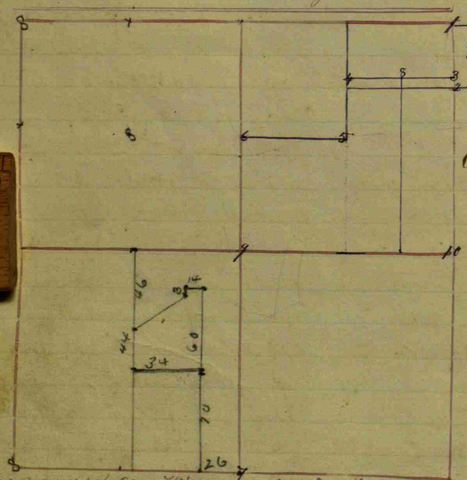

Owners names &c.	Cor.	Witnesses	Dr.	Bearings	Links.
E¼ mile Post Relocated		a Beech	8	N. 3° E.	63
		sa Do.	11	S. 6½° E	34
Center of Section		a Sugar	10	S. 63° E	36½
		a Beech	11	N. 39° W.	50
Center on the East		a Sugar	16	S. 77° W.	13½
of S.E¼. Sixty		Acres off of the East End of			
North¼ of the S.E¼		a Sugar	12	S. 84½° W.	33
S.W. Corner ...		a Beech	11	N. 23½° E.	36
N.W. Corner		a tree		N. 35° W.	41
Seven Acres & a half		off of the N.W. Corner of the S.E¼			
it being 8.07½ links		North & South & 9.29 links E & W.			
The S.E. Corner		a Buck	12	S. 57° W.	19
		a Sugar	16	N. 2° W.	38
S.W. Corner		a Buckey	5	N. 2° W.	15
		a Do.	10	S. 25° W.	47
Also 7½ Acres off		of the N.E. Corner of the S.W¼			
it being 30 Rods N.		& 40 Rods E. & W.			
S.E. Corner		an Elm	14	N. 77° W.	30
N.W. Corner a Stone		a Beech		S. 2½° W.	15
		a Rock Witness		N. 74° W.	17
S.W. Corner		a W. Walnut		S. 22° W.	75
		a B. Walnut	41	S. 83 25	69½
Corner 40 links S. of Lost		a W. Walnut	41	N. 64° W.	40
in Danville and		Greencastle Road —			
Center on the N. of		a B. Walnut	20	S. 1° W.	16½
S.W¼		a Beech	10	N. 2½° E.	36½
Corner 11.61 links		South with Sec. Bearing of the			

(ballance at top) next page

Owners names &c.	Cor.	Witnesses	Dr.	Bearings	Links
Center on the N. of the		S.W¼ of it being in the Center of the Danville & Greencastle			
Road		an Elm	8	S. 5½° W.	79
		a Hickory	12	N. 68½° W.	99
Center on S. of S.E¼		an Oak	12	N. 2½° E.	37
		a Beech	6	S. 48½° E.	35
Center of N.W¼		a W. Walnut	6	N. 31° W.	81
a Rock 3+12		a Sugar	30	S. 43° W.	90
Center of W. of N.W¼		a Oak		N. 30½° W.	120
Twenty Acres off of		the North End of S.W¼ of the			
N.W¼ & it being		10.08 Links North & South.			
S.W. Corner		a Sugar	12	S. 63½° E	83
S.E. Corner division					
line of the ¼		a Poplar	30	S. 4° W.	104
				Book L. p. 134	
Plat & corners in	1	a Sugar	10	S. 63° E	36½
N.E¼ of Lot 21.		a Beech	11	N. 39° W.	50
(Don't know whether right	2	a Buckeye	5	N. 2° W.	15
or not)		a Do.		S. 25° W.	47
	3	an Elm	14	S. 77° W.	30
	11	a W. Walnut		S. 22° W.	75
	5	a W. Walnut	41	N. 64° W.	40
	6	an Elm		S. 5½° W.	74
		a Hickory	12	N. 68½° W.	99
	7	an Oak	12	N. 2½° E.	37
		a Beech	6	S. 48½° E.	35
				at the top	

Owners names &c.	Cor.	Witnesses	Dr.	Bearings	Links
a Stone 10 + 14	8	Stone 8 + 10		S. 4½° W.	16½
Corner	9	70 Rods N. of	Center ¼ of S.W¼		
Stone 10 + 14		Water Beech	2	N. 51½° E	8
		a Do. Do.	2	N. 44° W.	13
	10	15 Rods N. of	Sycamore Post		
a Stone 10, 14		an Elm	8	N. 8½° W.	8
a Cor. 26 Rods W. of last Stone		10+16. B. Walnut	8	N. 78° W.	10
				Book L. p. 257	
John H. Crews Lot Cont.		(continued from the other page)			(left hand Corner)
5 Rods S. of R. Road —		East lot begins at a corner			
on N. line of S.W¼ of S.E¼		37 Rods + 4 Links East of N.W.			
Corner		a Sugar	24	West	37
		a Beech	20	N. 21½° E	34
Then N. 12 Rods + 5 Links		to R.R. Then		S. 73½° W.	about
41 Rods, then E. with		S. line of S.W¼		36½	Rods to the
Beginning Containing		1.35 Acres.			
The West lot Begins		10 Rods S. of Center S. of Center			
of Section, Thence		N. 9° W. to S. line of R. Road,			
Thence S. 73½° W. 8		Rods, thence East 28 Rods to			
Beginning Containing		83/100 Acres —			
		Book L. p. 298			

John H. Crews land	part of South ½ of Section 21
Beginning at a	Stone 30 Rods S. of Center of Sec.
Stone N. ¼ 15 W.	Rods ¾ links. Thence West 26¼
Rods, Then South	41¼ Rods + 10 Links to R. Road
10 feet west of	the barn. Thence N. 73½° E. & about
67 Rods, then	North 18 Rods + 11 links, then West
37 Rods + 4 links	to the Beginning. Containing
12.3 Acres More	or less. The West line was settled
by agreement as a	Compromise, 10 feet West of the
barn. as the original measure, the numbers the	
deed calls for, would Cut the barn. (ballance at top)	page

84
66
504
504
55.44

Section 21 T 15 North. Range No. 2 West: a Continuation of

Owners names & cor.	Witnesses	Dr.	Bearings	links	
Wt relocated from	one old		witnes:	The	Elm.
A stone 10x15 Pointed	W. oak.	30	N. 34½° 39¼ E	84	
A cor. 16 R. N. and	10 R. E of				
Wt mile stone.					
A stone 10x10 round	Beech	20	S 60° E.	27.	

Section 22. T. 15. North, Range 2 West.

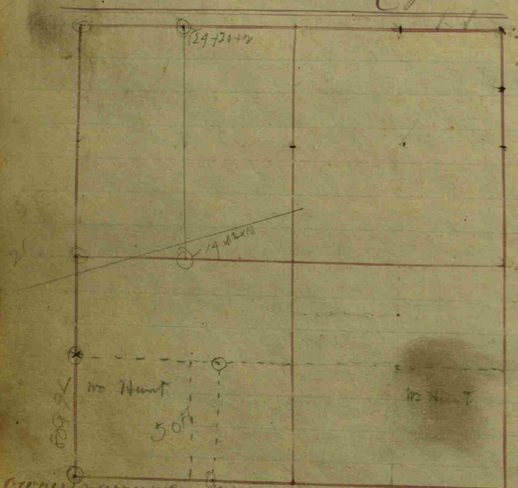

Owners names &c.	Cor.	Witnesses	Dr.	Bearings	Links
Center E. N.E¼		a Buck	16	S. 40° E.	96
Stone 12 + 24		a W. Oak	18	N. 5° W.	140
Center E. N.E¼ N.E¼		a R. Oak	8	N. 6½° W.	44½
Stone		+ an Elm	5	N. 73 E.	44
¼ P.E. from Sec. Bodder on top		an Ash	8	S. 69° W.	134
Stone		+ Sycamore	6	N. 81¾° E	106
Corner N.E¼		Birch	30	N 88¾° W	316
		a Buck	16	N. 8¾° W.	78½
Stone 12 + 16		Cat alpa	4	S 9° W	25
		+ a Do.	20	N. 23½° E	16
Center W. N.E¼ N.E¼		a B. Walnut	12	N. ¾° E	247
Center N. E¼ Stone		18+22. Poplar	40	S. 82½° E	214½

* not done in next Col. ..

Owners names &c.	Cor.	Witnesses	Dr.	Bearings	Links
Wm Hunt + miner		heirs of Albert M. Hunt,		pursuant to Partition	
Wm Hunt gets S.W¼		of S.W¼ of Section 22. And Thirteen Acres			
along entire west		side of S.E¼ of		S.W¼, Same Section, Sixty Acres	
more or less. S.E.		N.W. Corner of this tract marked by good Stone			
Stump of E¼ mile		Witness for Section 21 Standing, Corner of			
Sec. 21, 22, 27 & 28	a stone	a Sugar. on Sec. U.S. witness Standing, + Bearing			
body of Other witness		(Hickory) Scored ~			
David Hunt (manu heir)		gets Remainder of S.E¼ of S.W¼ Sec. 22, Excepting			
One Acre out of S.E. cor.		And also N.E¼ of N.W¼ of Sec. 27, Excepting			
Strip 18 Rods wide		N. + S. along entire South side, and Excepting			
one Acre out of N.E		Corner of Same 2½ Ac. And also a Strip five			
Rods wide E&W. and		Sixty two Rods long N. + S. on East side of the			
N.W¼ of S.W¼ Sec. 27,		Beginning at N. line Section, Stone at Corner			
Joshua Hunt gets		the S.E¼ of N.W¼ Sec. 27, + Remainder of			
N.E¼ of N.W¼ Same		also Remainder of Strip on East side			
of W¼ of N.W¼ Same		dimensions as David's E + W. Corners located			
with good Stones,		Center of Section 27, Witnesses Standing,			
a Pin Oak + Stump		of Hickory. W¼ mile a stone Witness for Sec. 27			
Standing. Long'd as		Beech.		Book C p. 194	
Cor. 36 Rods W. of a Stone 16 X 10 X 10 N.E Cor. Sec.		an Elm	20	N 21 E.	77
		a Buck	16	N 48½° E	56
		a Buck	36	N 17 E°	53
		+ a B. Locust	6	N 30½° W	106
Cor. 9 Rods W. of a Stone 13 X 13 X 9 last Corner.		a B. Locust	6	N. 33° E	43
		a Buck	24	S 76¼° E	27
		+ a Beech	14	S. 79½° E	68
				Book C p. 211	

Making allowance for Grant and variation, all witnesses corrected to above est.

Owners names &c.	Cor.	Witnesses	Dr.	Bearings	Links
Center N. of N.W¼		a Buck	16	N. 65½° W.	8
a Stone 24 + 20 + 12		+ a Do.	20	S. 58° W.	41
Stone 8 to Cor. S. of N.W¼		a Buck	20	N. 56° E	33½
a Stone 14 + 12 + 10.		+ a Do.	10	S. 13° W.	26½
Center W of the S.W¼		80 Rods to S.L.		N of The S.W. & C. cor.	
		a Rock		S 39° E	28
Center S. S.E¼	Sec 22.	Located		a Rock planted	
		a Rock	9	N 40 E	63
		+ Do		S 40° W	79
Thence N 80 Rods to	S.L.	a Rock planted 36 X 24 Tapering to Post			
		a Rock		S 88 E	31
¼ Mile Post on the		S Side	Located	a Rock 8 + 10 X 6	
		a Mulock	4	N 69 E	94
Thence N on the line		80 Rods to S.L.		a Rock planted 20 X 18	
		a Beech	80	+ 55 E W	69

Section 23 T. 15 North. Range 2 West.

Courses & Distances	Cor.	Witnesses	No.	Bearings	Links
N¼ mile from the W. line to a stone		a Beech	16	S. 16½° W.	144
		catalpa	4	N. 27¾° E	99½
		a Do.	14	N. 3¼° W.	66
Center N. N.W¼		a Beech	16	N. 41° E.	83
Stone 12×20		4 Pin Oak	20	S. 62½° E.	59
Center N.W¼		a Beech	18	S. 46½° E.	43
Stone 12×16		2 a P. oak	30	N. 63½° E.	57
Cor. S. 16 Rds. 14 L. W. of Center		a W. oak	16	N. 16½° E.	69
N.W¼ Stone 8×16		2 a Beech	16	S. 83¾° E.	36½
Cor. 23 Rods 15 L. L. Center		a Beech	14	N. 31¾° W.	80
N. N.W¼ Stone 10×12		2 a Do.	18	S. 29° E.	78½
Cor. N. 6 R. 14 Links West of East one Stone 12×2		a W. Oak	24	S. 30° E.	204
				Book C. p.	211

Courses & Distances	Cor.	Witnesses	No.	Bearings	Links
For James Kersey Jr. to Nathan Hadley		a Ferry	14	N. 20½° W.	167½
Cent. S. R. R. Rockbrook Post		2 a Rock	...	S. 37° E.	35
Center W. Center Rockbrook Post		Lynn	15	N. 71° E.	142
		2 a Sugar	10	S. 11° E.	83
		a Beech	15	N. 84¼° W.	170
Center E. of Center Rock		2 a Hickory	24	N. 23¾° W.	15
				Book C. p.	200

Courses & Distances	Cor.	Witnesses	No.	Bearings	Links
Center of Section		a Beech	20	S. 60° E.	31½
	4	a Do.	18	S. 6¾° W.	107
West to Center of ¼ mile		a Beech	26	N. 32° W.	25
		a Hickory			
		2 a Do. Elms	10	S. 22½° W.	40
Thence North 10 ¼ mile Post		a Hickory	28	N. 86° E.	30
		a Beech	14	N. 28° W.	25½
				Book C. p.	14

Courses & Distances	Cor.	Witnesses	No.	Bearings	Links
S. R. 23. 24. 25. 26 Rockbrook Stone	1	a Beech	22	N. 44½° W.	68
		2 a Sugar	10	N. 67½° W.	125
				Book C. p.	10

Courses & Distances	Cor.	Witnesses	No.	Bearings	Links
Center N. of Center Stone 12×7		a Chesn.	3	S. 87½° W.	48½
		2 a Do.	10	S. 15° W.	206½
Section Corner Stone 24×15		Can't find Witness. the other Heads			
				Book C. p.	309

See P. 123

Courses & Distances	Cor.	Witnesses	No.	Bearings	Links
					45
					75
					120
					66
					4
					122
					124½
					3
					2 127½
					18 6
					733
					241
					240
					122
					118
					218

Courses & Distances	Cor.	Witnesses	No.	Bearings	Links
N. Hadley's Anthony Lot No. 23		Rail Road Lots in N.W¼			
South from N. West Corner N. Hadley's Land					
25 Rods to near Rail Road line				N. 65.66 E	
the Bearing of the Roads		East line 7 Rods, N. Line 56 Rods			
120 Links South line		60½ Rods:			
Anthony's Lot		West line 21 Rods. N. line 23			
Rods East line 29		Rods South line 22½ Rods.			
				Book C. p. 312	

Meeting house Lot at Hadley (Quaker)
beginning 24 Rods 14 L S of the N.¼ mi stake
Thence West 8 Rods Thence Thence South
16 Rds. a Beech Si 30 Bearing N 30° W 49 L
Thence East 6 Rds: Thence North 16 Rds
to the beginning, a Beech Si 10 Bearing S 77½° W
Dist 34 Links

S. E. cor of Lot 6 in Town of Hadley
a Hickory Stump N 80½° W 31 L

A Survey Made for Nathan Hadley of 1 Shot per South
Beginning 4 R & 22 L. S N.¼ mile: Thence
8 3/4 Rods to the Meeting house Lot Thence
West 15½ Rods: North 3¾ R: N 66 E, with R.R.
right of Way to beginning: a Stone at S. W. cor.

Center N.

20 Rods S. N.E.¼ a Buck 10 B 60 W 50 L
18 " W. Center N.E.¼ an Elm Si 16 N 7° W 56 L
S from last Cor 20 R. a Buck Si 15 S 64 W 46
West from last Cor. 16 R a Buck Si 16 S 46 W 29 L
N 20 R from last Cor. a Buck 20 S 50 E W 54

Dan Johnson & Elias Hodson. 21 R & 23 L E of
the Center N. N.E.¼ an Iron Wood Si 4 S 14½ E 65
Thence S 21 R & 23 L a Buck Si 16 N 78 E 84½
" W 21 R & 23 L a Buck Si 16 S 64 E 80

John Burk bought of Nathan Hadley the following
described Tract: Situ Beging at the
N.¼ mi Stone; thence West 64½ Rods
to a stone 14½ Rods E of the center N. N.W¼
Thence S. 25 84 Rods to the R.R. Right of Way;
Thence with the R.R. bearing North 54° East
67 Rods to the place of beging — Estimated
to Contain 8.2 acres — More or less — Excluded
of R.R. premises —
Grave yard — Set being 8 x 8 Rods. 8 Rods N. & S. 8 E. W —
Described as Fres. Beging at the Center of the N.W¼ of
Thence N 16° E. (from Town Meeting House) 4½ 22 Rods
to the S. W. Corner of the Grave yard — witness by
a Sugar 20 Inch. Bearing N 84½ W 18 Links

12.50 C S N½ mi stone is a stone
See page 131 Book C P 381

Section 24. T. 15 North, Range 2 West.



Owners names &c.	Cor.	Witnesses	Dr.	Bearings	Links
E½ mile Post		a Beech	18	N. 30° W.	37½
Relocated		& a Do.	15	S. 45° W.	20½
Center West of Center		a Beech	18	S. 34½° W	19
a Stone		& a Hornbeam	10	N. 49° E	9¼
Center of the Section		an Ash	30	N. 30° E	13
a Stone		& a W. Oak	30	S. 29° W.	113½
Center S. of S.E¼		a Beech	16	S. 74½° W.	28.
		& a W. Hickory	15	S. 65° E	16
Center N. of N.E¼		a B. Oak	10	N. 50° W	18¾
a Stone		& a Sugar	9	S. 34° E	25
Center S. of S.W¼		a W. Oak	28	N. 18¾° E	75
a Stone		& a Beech	10	S. 48½° E	61
				Book C. p.	63

Owners names	Cor.	Witnesses	Dr.	Bearings	Links
E½ mile		a Beech	true meridian 15	S 50½ W	(21 L) (true Meridian)
Centre S. N.E¼		a White oak	20	S 63 W	13¾

99 Rods S of the N.W. cor. of E½ –

E½ of the N.E¼ Surveyed viz

Beginning at the N.E. cor. of Said E½ – thence S 4 Rods – thence West to West line of Said E½ – thence N 4 Rods to the N.W. cor. of Said E½ –

Widow Stanley's dower. Begins 33 Rods S of the N.W. cor. of Said E½ – thence E. 30 Rods: thence S. 66 R. thence West 30 Rods: thence N 26 R. thence E. 3 R. thence N 11 R thence W. 3 R. – thence N 29 R to place of beginning Estimated to Contain 12 a & 27 R –

Owners names &c.	Cor.	Witnesses	Dr.	Bearings	Links

Section 25 T. 15 North, Range 2 West.



Owners names &c	Cor	Witnesses	Dr	Bearings	Links
20 Acres. 64 Rds		do by 50 Rods in the S.W. Corner			
of the N.W¼ Eng		a Sugar	12	N. 20° W.	34
way N. 2 P. N. W. on		2 brownwood	6	S. 26° W.	45
S. East		a Beech	20	N. 66° E.	22
Corner		2 a Do.	16	N. 65½° W.	7
North East		a Beech	10	N. 75½° W.	11
Corner		2 a Do.	14	N. 51½° E.	11¾
				Book C. P. 20	

Owners names &c	Cor	Witnesses	Dr	Bearings	Links
S. E¼ Center S. Sec 25		an Elm	14	N. 67½° W.	107
a Stone		2 a Beech	10	N. 41½° E.	105
½ Mile Post on South		Relocated by measurement & agreement			
of Parties, a lime Stone =		an Elm	9	N. 64° E.	142
= 30 + 5 + 10 flattish		2 a Beech	12	S. 34½° E.	109
30 Acres off of the N.		End of the West ½ N. E¼.			
S. West Corner		a W. oak	26	N. ... W.	67¼
a Small Stone flat		an Ash	4	E. 5° E.	37½
Center of Set found by		running carefully both ways D.			
Lime Stone 28 + 12		a Walnut	10. Log up	N. 1½° W.	33
flat.		2 a Hickory	10	N. 38½° E.	67½
S. E Cor of 30 Acres		a Beech	10	N. 38½° E.	40
a Small Stone		2 a Do.	16	S. 36° E.	20
S. E¼ Center N.		a Beech	12	S. 4° E.	33½
Stone 22 + 15 at top tapering		2 a Poplar	18	N. 81° E.	74
				Book C. P. 101	
Mordica Hadley		a Walnut	10	N. 18½° W.	33
Cor of Set Stone 28 + 12		2 a Hickory	10	N. 38½° E.	67½
½ mile Post on the		W. Relocated from old Roots & Post			
		a Sugar	8	S. 34½° E.	24½
		2 a Beech	10	S. 49° W.	27½
Center S. of N. W¼		a Beech		S. 67° W.	11½
Stone 10 + 18		Thence N. 40 poles 14 links to			
Center W. of ¼ ¼		a Hickory	9	N. 63½° E.	102
Thence E. to Center		2 a Beech	15	West	31½
of ¼ ¼.				Book C. P. 240	

Owners names &c	Cor	Witnesses	Dr	Bearings	Links
South West ¼ of Sec 25		on the Petition by order of Court			
Issued at February Term		of Circuit Court to Co partition made			
& Report submitted same		term. Lewis Kersey & Wm Cole Commissioners			
March 2nd 1866.		C. C. Carpenter Dep. Surveyor			
				Book C. P. 251	

20 Rods North from the Center		a Rock in the roots of a Stump			
		a Beech		S. 47° E.	58
Thence West 24 Rods to		Rock in a Sugar Stump			
52 Rods N. of Center		a Rock. 10 × 2 × 10			
		an ash	8	N. 83½° E.	43½
Thence West 40 Rods					
		an ash	8	N. 78° E.	13

Section 26 T. 15 North, Range 2 West.



Owners names &c	Cor	Witnesses	Dr	Bearings	Links
Obadiah Fincher		40 Acres off of the South End of			
E½ of S.W¼ p. Sec 26	A	a Beech	10	N. 75° W	38
N.E cor.		& a Do	9	S. 15° W	42
N.W cor.	B	a Beech	9	N. 60° E	35
		a Black Oak	10	S. 44° E	47
				Book B. p.	166
Sec. 26					
Rebecca Fincher		Lower. 14 Acres in the W½ of			
S.W¼ p. S.E. corner		Black Oak Stump	11	N. 26½° E	29¼
S. W. Corner		an Elm	6	N. 78° W	16
		a Do Elm	6	S. 46° W	22
				Book B. p.	166
Sec. 26	Off the S. End of	the E½ of the		N. E¼ and	
Commencing at E¼		mile Post. Thence		North 20	Rods
& 5 links		an Ash	8	S. 19° E	42
		a Sugar	24	S. 3° E	21½
Thence West with		Section Bearing		78 Poles & 20 Links	
		a Beech	16	N. 44° E	12
		a Do.	28	S. 9½° W	37½
Thence S. 20 Rods		& 5 links to		S. W. Corner of Said	
E½.				Book C. p.	13
A Corner 20 poles		a Hackberry	20	N. 30. E	53
N. of cor. W. of S.W¼.		& an Elm	24	S. 6¾° W	74
Thence East		across to	80	Acres to 20	Poles
N. of the Center		a Beech	10	S. 62½° E	50½
= of the ¼		& a Do.	12	N. 5½° E	54½
				Book C. p.	53

Owners names	Cor	Witnesses	Dr	Bearings	Links
Sec. 26 & 35 &	1	W. Elm	13	S. 41¾° E	72
S.W. & N.W. Corner		& Sycamore	24	N. 53½° W	103
½ mile Post		a Beech	14	N. 29° E	53¾
Near Witnesses		W. Elm	54	S. 56° W.	25
School house		Lot 5 from ¼		mile Post	18
Rods & 18 Links		a W. Oak	33	S. 7 9¼° E.	64½
		& a Sugar	18	S. 2 2½° W.	59
Thence W. 8 Rods 16 Links		a Beech	16	N. 14½° E	19½
		& a Do.	16	S. 37¾° W.	23
North to Sec. line		a Beech	18	N. 40. W.	60
Book C. page 6		& Do	14	S. 68¾° E	93

Owners names &c	Cor	Witnesses	Dr	Bearings	Links
Sec. 26 For Abira Kendal		South ¼ mile Post		Relocated from Stumps	
Thence North 19 Poles		a Beech	12	S. 65½° W	10
= & 6¾ Links		& a Do.	12	N. 38¾° W	42¼
Thence West 49 poles		a Beech	10	N. 2° E	28
= & 3 Links		& an Elm	30	N. 4½° E	34½
Thence South with		East line of Town		19 Poles & 6¾ Links	
		a Sugar	20	N. 48½° E	26¾
Thence East on the		Section line		49 Poles & 3 Links	
to ¼ Mile Post		an Elm	36	S. 57½° W	97
		& a Beech	18	N. 37½° E	52
as Relocated, Con		taining 5¾	Acres	more or less.	
				Book C. p.	119
Sec. 26 6 Acres off the		S. end of East ain 10 Acre lot			
Laying North of the		Town of Springtown and Join-			
-ing the same;		being a part of the S.E¼ of the			
S.W¼ of Section		26. T. 15. R. 2 W. Beginning			
90 poles & 6¾ Links		N. of the Center of the Town &			
& 20 on the N.		Boundary line of the old part			
of Town, Sine the		Center of the Street, which			
also is the Center of		the County Road. Thence		N. 85½° E. 26	
poles & 13¾ Links		Thence		N. 4½° W. 36 poles	
& 4¾ Links;		a W. Walnut	14	N. 83° W	12
		& a Sugar	18	N. 81½° E	24½
Thence N. 85° W		26 poles & 13¾		Links to the	
Center of the County		Road. Thence		S. 4½° E	36
Poles & 4¾ Links		to the Beginning,		Containing 6 Acres.	

Book C. 83

Owners names &c	Cor	Witnesses	Dr	Bearings	Links
Center on the S. of Sec.	Line	a Beech	10	S. 21½° W.	81¼
Rock 24 x 33 wedge fashion		& a Do.	16	S. 35° E	119
Center on the N. of N.W¼		a B. Walnut	18	North	214
Rock 16 x 30		& a Rock	10	S. 61° E.	30
				Book C. p.	132
Sec. 26 Newby Hodson & others		North East Section Corner.			Rock.
N.W. Section former		a Rock 13 x 23		S. 44° E.	39½
a Rock 12+17+32		1 old Witness yet.			
N. ½ mile former		a Rock 13+16		S. 32½° W.	37
Rock 12+12+24		& a Beech	18	N. 20° W.	55
E¼ mile Corner		a Rock 9+21		S. 63° E	21
Rock 3+11+20.		& Beech	18	S. 82° W.	30
Center of Section		a Rock 6+19+19		S. 61° E.	26
Rock 3+14+26		& a Beech	10	N. 68° E	91
A Corner 5.08 ch. W. of		a Rock 8+10+21		S. 47° E	37
Cor. North Cor. Rock 3+12+30.		a stone South on line & a Walnut	10	S. 82½° E.	59½
a Cor 5.08 Chains E. of Cor.		Rock 9+15		N. 34° E	41½
of N.W¼ Rock 9+14+21		& a Do.	9+16	S. 49° E.	30
Center of S.W¼					
Rock 9+12+19		a Beech	8	N. 53° W.	81½
Center West of N.W¼		an Elm	8	S. 8° W.	24
Rock 3+16+19		& Buckeye	10	N. 32° E	32
				Book C. p.	160

Section 26 Continued

Owners names & Cor.	Witnesses	Dr.	Bearings	links
Abner Taylor	Beginning	10 & 87	Chains	West
of S. 1/2 mile Post	at a fence.		best evidence	for
a Corner. a Stone 18 & 12.	Thence West	9.16	Chains	to
S. W. Corner of E 1/2 of	S. W 1/4. Center		of Town.	
Thence with line	a Sugar	24	S. 76 1/2° E	47 1/2
22.27 chal. to Stone 15 & 9	& a Beech	20	N. 81 1/2° E	6,9
Thence E. 9.16 Chains	a Sugar	24	N. 77° W.	50
Stone 22 & 15	& a Beech	20	N. 29° W.	98
Containing in all	20.40 Acres.		only 6 acres from	
Wheeler in the	N.E Corner		the present Deed	
			Book C. p. 279	

a Stone 49 Rods & 23 Links S of the centre of the N W 1/4
a Stone 20 x 16
Witness a Stone 10 x 12 35
Bearing N 85° E 35
a Stone 29 Rods & 15 Links North of the Section centre
a flat Stone under the fence - 10 x 15
Witness a flat Stone 20 x 16
Bearing S 2 1/2 W 34

Owners names & Cor.	Witnesses	Dr.	Bearings	links

Section 27. T. 15 North. Range 2 West.

Owners names &c.	Cor.	Witnesses	Dr.	Bearings	Links
Mordecai Hadley 1/4 Sec.		out of the		N.E. Corner of the Section	27.
N. West corner a Stone 16+9+6		a Wm. Abbetson	36	N 44° W.	21
S. West Cor. of the Lot		a Beech	40	N. 38° E	51/2
				Book C. p.	241
Sec. 27. T. 15 N. R. 2 W.		Stone 16+10	1	a Beech 16	S. 38½° E	10
		+ a Do.		14	S. 56° W.	80
		A Stone 10+8	2	a Beech 16	S. 49° E	28
		+ a Do.		18	S. 64° W.	47
		a Stone 12+8	3	a Beech 10	N. 26° W.	59 1/2
		+ a Do.		8	N. 49° E	54 3/4
		Sec. 27. T. 15 N. R. 2 W.	4	a Beech 10	S. 88½° W	48 1/2
		+ a Do.		20	S. 62¾° E	41
			1 2nd	a R. Oak 18	N. 88½° W.	39
				+ a Hickory 30	S. 67° E	51
			2 2nd	a Beech 12	S. 31° W.	56½
				+ a W. Oak 30	S. 60° E	61½
			3 2nd	an Elm 13	S. 41¾° E	42
				+ a Sycamore 24	N. 53½° W	103
				a Beech 16	S. 71½° W.	49
				+ a Poplar 40	S. 87° E	107½
				a Beech 14	S. 52° W.	131
				+ a Sugar 10	S. 18° W.	110½
				a Sugar 20	N. 37½° W	117
				an Elm 20	S. 63½° W	51½
					Ballance next page	



9 Cor. Relocated by running
+ Measuring. Stone 16+10
Cor. 10 Rods E. of N.E. Cor. of the S.E/4. S.E/4. Stone 16+10
Cor. 63. N. of S.E. cor. of the S.E/4 Stone 14+24

Owners names &c.	Cor.	Witnesses	Dr.	Bearings	Links
Joel Hedgens the center of Sec. 27.		a R. Oak	18	N. 68½° W.	39
		a Hickory	30	S. 67° E	64
Center S. of N.E/4		a Beech	12	S. 31° W	56½
Stone 24+15		a W. Oak	30	S. 60° E	64½
Center N. of N.E/4		a R. Oak	40	N. 48° W.	87½
Stone 18+11		a W. Oak	30	S. 16½° E	38
				Book C. p.	24

Owners names &c.	Cor.	Witnesses	Dr.	Bearings	Links
Thence N. 48 Rods, a Stone 20+11		a B. Spruce	20	N. 12½° W	38
Thence W. 20½ Rds. Stone 15.14.		Corner 48½ Rods		N. of S.E. Corner.	
of S.E/4.		a W. Oak	40	S. 3½° E	2
Stone 14+10		a Sugar	20	S. 66½ W	25
Corner 68½ Rods West		of the S.E Corner of the S.E/4			
Stone 10+14		a W. Walnut	10	N. 21½° E	19
		+ a Do.	8	S. 15° E	30
Corner 50 Rods East of a Stone.....		S. W. cor. Corner of S.E/4.			
		a Beech	20	S. 65° W.	25
		+ a Do.		S 1½° E	28½
Corner 25 m. East of Stone 16+12		S.W. Corner of S.E/4			
		a Beech	10	S. 36° W.	36
		+ a Do.	14	S. 60½° E	30
Corner 12 Rods S. of the Stone 14+10		N.W. Corner of the S.E/4.			
		an Elm	18	N. 83° E.	108½
		+ a W. Oak	40	S. 55° E	98½
				Book C. p.	253
Center of N.E/4 W. Stone 16+12		a B. Walnut	12	S. 3° W.	217
Center N. of N.E/4		Stone 16+11. Cor.		Witnesses down a down	
a Corner 30 Rods East by		3¾ Links West of N. Cor. of the			
Section Stone 15+12+9		W. Oak Stump	110	N. 52° W.	24
Thence South 80 Rods		30 Rods East by		2 Links W. of Center	
Cor. of N.E/4 Stone 18+14+10		a Beech	110	N. 60½° E	6
				Book C. p.	283

Owners names &c.	Cor.	Witnesses	Dr.	Bearings	Links
For W½ Beal 30¼ acres		in R.E/4 of		N.E/4. a corner	9 Rods
N. of E'r mile Stone		B. Walnut	3	N. 63½° W.	8½
		+ B. Walnut	3	S. 58° W.	45
Thence N. 57½° W. 21 Rods		a W. Walnut	9	S. 12½° W	49½
		+ an Elm	3	S. 83° W.	11
Thence West 36½ Rods		a B. Walnut	3	S. 23½° W	76
		+ a Do.	4	S. 83° W	47
Thence S. 30 Rods to Line		a B. Walnut	6	S. 80½° W.	43¾
				Book C. p.	309
9 Rods E of 2 m. other page		a Beech	12	S 85° E.	89
N from 50 R E. S.E/4	107	Rods. a Beech	20	S 73½° E.	172
				to S 50 W	51
Mon a E. 34 Lk. a Beech	15	1878 N 61 W			502
					68
West from cor. N 4R 42 L 63 R 42 L of S.E cor. and North a cor. a White oak					4 Rods 182½

See next Page

Cen Sec relocated from Oak with a good stone
W 1/2 mi a good stone with stone N 25 L
NW Sec cor a good stone

Section 27 T15 North. Range No. 2 West.

Owners names &c.	cor.	Witnesses	Dr.	Bearings	links
A Survey made for Benjamin & Jesse Brocket, to wit; Beginning 59 Rods East of the S.W. cor of S.E. 1/4 at a stake 9 Rods E of a corner stone, as found on opposite page, Thence North 107 Rods, to corner, witnessed by					
		a Beech	20	S 73½ E	17 L
		do	20	S 50 W	51 L
Thence East 24 Rods		a Beech	15	N 87 W	50
		do	15	N 61 W	68

Thence South 39 Rods 010 L to a little post centre of Road — Thence South 82 E. with said Road 76 Links; Thence South 11½ Rods; Thence East 4.24 Rods; Thence South, 55½ Rods to the South line of the 1/4 Section; Thence West 31⅓ Rods to the place of beginning, Estimated to contain 19 acres

a Continuation of.

30 feet N. of Lot 2 Block 3 Springtown
Stone 5 x 8 x 16
30 feet North of Lot 3 Block 3 Springtown
Stone 10 x 12 x 15
S.E. corner Lot No 11 Bl. No. 3 Springtown
Stone 8 x 10 x 12,
Also corners of Lots 11 and 12 in Hunts, add located by stakes.
Nov. 17. 1898. J.W. Trotter, County Surveyor.

Section 28 T. 15 North, Range 2 West.

Owners names	Cor	Witnesses	Dis	Bearings	Links
Wm Haysworth's Estate		N¼ of N E¼		Sec. 28.	
James Haysworth's ½ of		the West End		Center West of Said	
of Said N.E¼ of Reagans by		a Sugar	26	N. 10° W.	11½
agreement		a Beech	24	E. ½° W.	33
The S.E Cor of the 80 acres		a Beech	24	E. 30° W.	1
Reagans Corner		a Sugar	18	N. 64½° W.	½
N.E Corner of James		Haysworths		part 33 = on the E¼	
4¼ on the West		a Beech	15	E. 67° W.	27½
		a Sugar	8	E. 5 ½° E	14½
A Stake on South line		66 poles from the E. & 94 poles			
from the West Stone		promised The 33 acres on			
E. end of the 80, Dividing		E & West 1 pole South of the			
Center Stone promised =					
= on West Corner		a W. Walnut	16	E. 51° W.	22
Hunts South of the		Widow Bray on the North Sec.			

Book 6 p. 55

Sec 28

Owners names	Cor	Witnesses	Dis	Bearings	Links
Schoolhouse Lot		an Elm	18	E. 14° E	40
Center of Section		a W. Oak	40	N. 33½° W.	70
Thence East 10 poles.		a Beech	28	N. 5° W.	62½
		a Do.	8	E. 40° E.	6
Thence N. 10 poles		a Sugar	10	E. 58° W.	13
		a Do.	10	N. 19° E.	15
Thence West 10 poles		a Beech	18	N. 12° E	19
		a W. Oak	40	N. 49° W.	29
Thence South 10 poles		a Beech	10	N. 75½° W.	23
Jan. Mc. 9th. 1848		a Sugar	14	N. 72½° E	29

Book C. Page 26

Owners names	Cor	Witnesses	Dis	Bearings	Links

Section 29. T15 North Range 2 West.



Owners names &c.	Cor	Witnesses	Dr	Bearings	links
For Hugh Wilson and		Others. Center of S.E. quarter			
Established. & Sec. 29.		a poplar	24	N. 29½° E	67½
Stone promised		a Hickory	18	S. 19½° E	91
Center S. of N.E¼.		a Sugar	16	S. 43° E	55½
Stone 12+14		a Red oak	40	N. 73½° E	48½
Center S. of N.W¼		a Pin Oak	18	N. 58½° W.	31½
Stone 8+10		a Beech	7	S. 41° E	60½
Center N. of N.W¼		(Huff's Cor)			
a Stone.....					
				Book C. p.	144

Owners names &c.	Cor	Witnesses	Dr	Bearings	links
John & Rachel Bishop's		Estate.	in	Section	29
Center W. of S.W¼		a Beech	10	N. 40° E.	54½
Stone		a Grey Ash	6	N. 88° E.	122½
47 Rods S. Cen. W. S.W¼		Stone	8	S. 80° E	51½
Lime Stone....		a Beech	10	N. 31° E	72
Center E. S.W¼		a W. Elm	10	N. 24½° E	32
Stone.....		a W. oak	30	S. 78° W.	25
47 Rds. S. Cen. E. S.W¼		a B. Walnut	6	S. 29° E	39½
Stone		a Beech	16	N. 30° W.	10
Center S.W¼		a Hackberry	20	S. 82° E	45½
Stone		a Beech	20	N. 55° E.	45½
47 Rds. S. Cen. S.W¼		a Beech	15	N. 16° E	11
Stone.....		a an Elm	14	N. 8° W.	69
N.E Cor. S.W¼		a W. Oak	36	N. 84° E	147½
Stone		a Beech	18	West	176½
(Note) or Supplement		March 11+12	1847		
Believed to Joseph Newsom's Lot of the Bishop Lands					
N.E Corner of N.E¼		a Stone	8+16		
N.W Corner		a Hickory	16	S. 84° E	43
a Stone		a W. oak	28	N. 54° W.	75½
S.E Corner					
a Stone 8+12					
N.W Corner		a Lynn	12	N. 75½° E	61½
		a R. oak	24	N. 58½° W.	100 no name
				Book C. p.	197 as Surveyor

Owners names &c.	Cor	Witnesses	Dr	Bearings	links
Sec. 29 & 32	1	a Walnut	22	S. 1½° W	22
		a Hickory	10	N. 65½° E	77
	2	Lynn	22	N. 46° W.	37
Edith Jeffreys, Sarah =		a Beech	8	S. 44° E	42
Hunt & Price H. Fellows		part of the S.W¼ of Sec.			29
& part of the N.E¼ of		the N.W¼ All in Township			15
N. 2 W. Commencing		at the N.E Corner of said ¼¼			
and running North		33 Rods. Thence West 87¼ Rds			
Thence South 33 Rods		Thence E. 16. E. of the Center			
N. of said N.W¼.		Thence S. to the S. line of said			
¼¼. Thence E. to the		Center E. of said N.W¼ and			
Thence North to the		Beginning. Containing 50 Acres more or less.			
				Book C. p.	259

For Grass, Granlee & Hunt

North from Centre of Sec. 41 Rods.
a good Stone 15×15×10

		an Oak Stump	30	S 69 E	31

North from the Centre S of the N E ¼ — 41 Rods
a Stone 8×10

		a B Walnut	6	S 42 E	72
		Do	4	N 70 W	36¼

North from the Centre S of the N E ¼ 81 Rods.
a Stone 20×10×8,

		a Beech	10	S 63½ W	55
		a Poplar	20	N 67½ E	125

Owners names &c.	Cor	Witnesses	Dr	Bearings	links
Beging at the Centre of Section 29 =					
Thence E. 10 R; Thence N. 10 R; Thence West 16 R					
Thence S. 16 R; Thence E. 6. Rods to beging =					
Containg one acre —					
10 Rods E of Centre of section = a Small B Walnut				S 11° W =	25 L
Thence North 10 Rods. a Beech 15				N 85½ W =	60 L
" East 16 Rods: a Beech 16				S 46° E =	25½

81 rods N of Cen E of Centre 29.
Stone 20×10×8 Relocated from
old. witness still Standing
Walnut 4 N 51½ E 28¾
Stone N 73 W 74½
W F Franklin S.A.C.

20.03
20.03
2/40.06
20.03

2.40
12.69
20.09

Section 30 T. 15 North, Range 2 West.



Owners names &c.	Cor	Witnesses	Dr	Bearings	links
1/2 mile Post on N. relocated		a Beech	20	N. 30°. W.	35
old trees down but sufficiently plain		a Poplar	6	S. 38°. E.	41 1/2
N. E Cor. of Sec. relocated		a Walnut	22	S. 1 1/2°. W.	22
old trees all gone.		a Hickory	10	N. 65 1/2°. E	77
N. E 1/4. Center N.		a Poplar	20	N. 5 3/4°. E	84
		a Poplar	22	N. 67°. W.	109
S. E 1/4 Center S.		a Red Oak	28	S. 70 1/2°. W.	33 3/4
1/2 mile Post on E. Relocated		a Swamp Ash	15	S. 25 1/2°. E	53
= from 1 Hickory stump		Lynn	22	N. 46°. W.	37
axe mark plain		a Beech	8	S. 44 1/2°. E	42
1/2 mile Post W.		a Beech	10	N. 70 1/2°. E	18
		a Do.	26	S. 5°. E.	6
Center of Section		a Beech	10	N. 55°. E	93
		a Do.	12	N. 14°. W.	102 1/2
N. W 1/4. Center S.		a Walnut	5	S. 56°. E	60
		a Do.	36	N. 21 1/2°. W	63
2 N. W 1/4 Center S.		a Beech	16	S. 56 1/2°. E	55 1/2
		a Do.	18	N. 5°. E	64 1/2
S. E 1/4. Center N.		a W. Oak	22	N. 75°. W	21
		a Beech	17	N. 49°. E	25

Section 30.

Book C. p. 93

Owners names &c.	Cor	Witnesses	Dr	Bearings	links
S. of N. E Cor. of W 1/2 of S. W 1/4 =					
3 = 40 Rods & 17 links		an Ash	30	S. 86°. W.	6
Thence W. 66 Rods & 17 links					
to line 40 R & 17 links S. of Cor.		a B. Walnut	8	N. 89 1/4°. W	210
In Putnam, a Cor. 34 Rods		South of N. E Corner of E 1/2 of S. E 1/4			
of Sec. 25. T 15. Range 3 W.		a B. Walnut	18	S. 64°. W.	226
Thence South 37 1/4 Rods		a Mulberry	6	S. 4 1/2°. W	126
Thence W. to within 16 Rods =					
of the W. line of the 1/2 1/4		a Beech	18	N. 86°. W.	14 1/2
Thence W 16 Rods		a Beech	18	S. 57°. E	35
		a Do.	18	N. 35°. E	33
Thence North 20 Rods		a Sugar	16	N. 2°. W.	84
Thence East 16 Rods		a P. oak	15	N. 63 1/2°. W.	77
a Corner 34 Rods S. of =		= N. W Corner of the 23 Rods of =			
= the 80		a B. Walnut	15	S. 10°. E	58
		a W. Oak	36	S. 53°. E	24

Book C. p. 309

Lots for Vice & King in Reno see Book C P 380
From the E 1/2 mi stone to S W cor. of lot 21 is 6.75 3/4 C

Owners names &c.	Cor	Witnesses	Dr.	Bearings	links
S. W. cor. of Lot 3 Reno					
Stone 6 x 15 x 17					
N. W. cor. of Lot 3					
Stone 4 x 7 x 14					

Section 31 T. 15 North, Range 2 West.



Owners names &c.	Co	Witnesses	Dr	Bearings	Links
Center N.¼ Post of S. East ¼ Sec. 31	a	R. Oak	40	N. 29° E	52
Thence it across the ¼ on South line	a	Beech	10	S. 6½° E	29½
of Wm Newman & Henry Coat.	a	Hickory	15	S. 5 3/4° W	59
	a	Beech	10	N. 72° W	96
				Book C. p. 29½	
Meeting House Lot 31 N.T. 15. R. 2 W.		part of the E½ of SE¼ Section			
Line crosses the Sec. line 4 poles. Thence		Beginning 13 poles N. of where the town line on the N. of town. Thence N. on Section W. 9 poles + 10½ Links to Corner on next Column near the middle			

Owners names &c.	Co	Witnesses	Dr	Bearings	Links
Jesse Elgan. N.W. Corner		R. oak	24	S. 69½° E	168
Relocated, 1 stump plains		a Beech	18	S. 21° E	132½
Thence E. 66¾ poles to		a Hickory	18	N. 81½° W	8
the Center		a Ash	.....	S. 85° E	20
Elgan's S. W. Corner		a Beech	18	S. 71° E	33
Mst ¼ mile Set		a Do.	26	N. 33¾° E	37
Thence E. to Elgan's		a Beech	18	S. 51° E	116½
S. East Corner		a Elm	26	N. 8½° E	13
Thence East 66¾ poles to Set Center for ¼ Surveyor Thence to		a Beech	4	N. 54° W	9
		a Do.	7	N. 2½° E	13
				Book C. p. 49	
+ 4 poles. Thence E. 9 poles +		10½ Links to the place of Beginning			
Containing 38. 64 poles				Book C. p. 113	

Owners names &c.	Co	Witnesses	Dr	Bearings	Links
Enos Blair. part		of the E½ of S.E¼ Beginning at a			
Stone at the Center of		S.E¼ on S. Thence E. on the			
Sect line 27 poles 14 Links.		Thence North 14 poles 12 Links			
Thence E. to the town		line 9 poles + 4 Links. Thence			
N. on the line of an		Addition by Henry Coat 9 poles +			
21 Links. Thence E. on		a line of the Addition 5 poles 21 L.			
Thence N. 134 poles + 17 Links		a Beech	4	N. 86° E	19½
		a Do.	18	S. 10° W.	27½
Then W. 41 poles + 17 Links		a Sugar	14	S. 57° W.	24
		a Hickory	16	N. 75° E	21
+ Thence South to Beginning (All run with the Section Bearings)		Containing 40 Acres.		Book C. p. 113	

Owners names &c.	Co	Witnesses	Dr	Bearings	Links
Stanley's Lot, part		of the E½ of the S.E¼ Sect 31. T. 15. R. 2 W.			
Beginning 9 poles N. of		where the town line Crosses the Section			
Line on the N. of town		Thence N. on Sect. line 4 poles.			
Thence W. 9 poles 10 Links		Thence S. 4 poles. Thence East			
9 poles + 10½ Links to the		Beginning. Containing 38. 64 poles.			
		Book C. p. 113			
Estate of A. N. Mason		Deceased			
Wallace Snowden's		Snowdens tract Commences			
12 feet west of N.W. Cor		corner of Block numbered four in			
The Original town of West		Shilton or Coatsville & runs Thence			
North with Section		bearing 9 3/4 Rods to a Stone.			
Line West with the Sect		tion bearing Seven Rods, to a			
Stone. Thence South		with Section bearing 9 3/4 Rods.			
to a Stone. Thence		East the Beginning —			
Hunt's tract		Commences Seven Rods west of			
a point twelve feet		west of the N.W. Corner of Block			
numbered four in the		original town of West Milton or			
Coatsville & Runs thence		North 9 3/4 Rods with Section			
bearing. Thence West		with Sect bearing 5 Rods. Thence			
South 2° bearing 9 3/4		Rods. Thence East with Section			
bearing to the Beginning		Each Corner marked with a Stone			
Remainder of tract		bonging to the Estate of A.N.			
Mason deceased Com		mences 12 Rods West. in the			
Section line & leaving		of a point twelve feet west of			
the N.W. Corner of Block		numbered four of the original			
		(Balance at top)			

Owners names &c.	Co	Witnesses	Dr	Bearings	Links
town of West Milton or Coats		ville & Runs thence North with			
Section bearing 9 3/4 Rods		to a Stone. Thence with Section			
bearing Seven(7) and nine		Rods. Thence South with Section			
bearing 9 3/4 Rods to a Stone.		17 1/4 Rods North in the Section			
bearing of the N.W. Corner		of Levy Hobbs mill Lot			
Thence East with Sect bearing		to the Beginning			
Each Corner has a Stone		to mark the Locations			
		Book C. p. 193			
Center N. ¼ Post of N.E¼ Sec 31		a Beech	12	N. 23° E	15
a Stone 28 + 18 + 12		a Elm	30	S. 60° E	62½
Thence S. to the cor. on W. line of		a Beech	10	N. 33° W	21
a Stone 16 + 11 + 7.		a Ditto	14	N. 70½° E	37
				Book C. p. 313	

Eastern Brown's Lot W. of Mi. Thence E. from W. of Mi. 80 Rods. Thence South 27 Rods, Cutting off 12 acres =

Beginning 80 Rods E of the 27 Rods - a Beech 24 N. 39½ E
a Hickory 24 - N. 82½ W

3 E
9½ E

S.E. cor. of Sec. 31 R. R. Iron 32 in. Orig. Survey for Stones Elm & Mrs Elgin & E cor. Stone Set Stone planted	Maple C. Poplar	N. & E.	40½ Rods
		N. W.	39 9/10
			Bailey
S E " " " "			5 X 10 X 10
S E cor. Mrs Bailys Lot Stone planted			Nov - 14 - 1902

Section 31 T15 North. Range No. 2 West.

Owners names	sec.	cor.	Witnesses	Dr.	Bearings	links
S.E. cor Sec 31,	S	W	cor. Sec	32.	Railroad	iron
30" long. Wit	N	W	cor. Gambolds Store		47.65 feet	
"	N.E.	cor	Draper Block		45.70 feet.	

a Continuation of

Sunny for JM Bourne Aug 2004
Cor 18 ft East S W cor Lot 1 Blk 3
Orig town Coatsville
Iron pin 15 inches long
Maple 12 S 28 W 8 feet
" 10 S 69½ E 21 "
Corner 18 feet East & 57 feet North
S W cor Said Lot 1 Blk 3
Iron pin 18 inches long
Also Iron pin 57 feet North
of S W cor Said Lot 1.
W F Franklin S.H.C.

Section 32 T. 75 North, Range 2 West.



Owners names &c.	Cor	Witnesses	Dr	Bearings	Links
School House Lot 16×10 poles long N&S	in S.W. Corner of	E.¼ of S.W.¼			32
N. West Corner	a Beech	12		N. 47½° E.	57
N. E Corner	a Sugar	12		S. 45° E.	10½
S.E Corner	a Hickory	18		N. 16° W.	53
				Book C. p.	38
School House Lot 17 Rods North East of the S. West Corner Rods a Stone Thence to the Beginning.	Lot in the W.ly part of S.W.¼ of the N.E Corner Thence E. 15 Rods to 20 Rods, containing one acre & one hundredth.	Commencing at the Corner of the Original Section Thence N. 8 Rods, Thence E. 5 Rods Thence South 8 Rods to the Corner of Section			5 Rods
				Book C. p.	186

Owners names &c.	Cor	Witnesses	Dr	Bearings	Links
		a Beech	14	S. 46° E.	18
		Sort. & Dec. on 3 sides of Section 32.	20	S. 75½ W.	130
		Ridge called A. B. Walnut.			
		Mound Stone 14+9.	22	N. 46° W.	80
		N. West Cor. of the Sec.	a W. Oak	15	N. 7° E.	20
			a Poplar	30	S. 6° W.	25
1		N. ¼ mile Post relocated	Burr oak	6	S. 22° E.	33½
		a Stone 12+9	a Buckeye	6	N. 35° W.	30
		Section Center	a Beech	12	N. 18¼° W.	59½
		Stone promised	a Do.	13	S. 17° W.	185½
4		Center E. Center	a Beech	12	S. 5½° W.	40½
		Small Round Stone covered over	a Do.	10	N. 11° E.	27
2		N.E Cor. of the Section	a Rolling Stone 18+8.		Broken at top.	
3		Center N. of N.E¼	a Beech	18	S. 7° W.	23
		a Stone 18+15	a Do.	6	N. 23½ E.	14½
		Center N. of Sec. Center	a Beech	20	N. 15° W.	30
		a good Stone 18+20	a Do.	8	N. 35° W.	2
		a Corner 5 6½ Rods N.	of Section Center		for John Edwards	
		a Small Stone 9+10	a Beech	14	S. 45° E.	33½
			a Do.	18	N. 7½° W.	12
		West with Section	bearing from the E Corner of			
		N.E¼ of N.W¼ 63 Rods	a Beech	14	West	14
		114 Links good Stone 3.2 113	a Do.	22	S. 86° E.	30½
		Thence West to Sec. line	a Sugar	18	N. 8½° W.	2.3½
		a good Stone 15×12	a W. oak	18	N. 32° E.	32
4		Center N. of Center	a Beech	15	N. 32½° E.	42
		a Stone 18+20	a Do.	12	S. 68° W.	51

Ballance next Page at top.

Owners names &c.	Cor	Witnesses	Dr	Bearings	Links
Thence North 56 Rods,		a Hickory	16	S. 25° E.	12
a Small Stone 8+10		a Beech	18	S. 40½° W.	29½
Center South of S.W.¼		a Beech	24	S. 8½° W.	11
a good Stone 18+10		a Do.	12	S. 86° E.	29
				Book C. p.	18
Beginning in Section 22		line on the South side of			
said Sec. 22. 2½ Chains		East of the East boundary line			
of the town of Westminster		thence East 2.31 Chains, thence			
North 4.33 Chains.		Thence West 2.31 Chains.			
Thence South 4.33 Chains		the beginning.			
Beginning at the		S.E Corner of the above Lot.			
Thence E. 4.62 Chains					
Thence N. 4.33 Chains		an Oak	18	S. 50½° W.	53
Thence West 4.62 Chains		a Sugar	6	N. 8° W.	112
		a Beech	6	S. 50° E.	123½
Thence South 4.33 Chains		to the Beginning in			
				Book C. p.	184
	Sec. 32				
Survey for S. Phillips and		West Branch Friends Property.			
My note Book being lost		lost, I state that I placed a good			
Stone on the line between		the E. & W.¼ of S.W.¼ on the			
North line of the Friends		Property. Also a Stone at the			
N. West Corner of said		Property. Also a Stone at the			
N.E Corner of the School		& Meeting House Lot. Thence			
I think it is 4 Rods		South, a Stone at an old Cor			
over the Stump being		three. Thence East to the line			

ballance at top.

Owners names &c.	Cor	Witnesses	Dr	Bearings	Links
5 Rods a Stone and		Witnesses			
Joel Phillips at the		S.E. Corner of the Grave yard.			Notes for
N.E. Corner of the		a R. Oak	30	N. 65° E.	33
Stone 16+5. Grave yard		Thence West 5 Rods, a Stone			
Thence North 4 Rods, Stone		a Beech Coral 15+10+9.	20	S. 88° E.	26
Thence West to Line 20 Rods		West of the a Stone 20+18+9			Thence
West 8 Rods, a Stone		N. West Corner of Martin Howe Lot.			
				Book C. p.	390

E½ mile Relocated from old witness tree
Stone 8×12×24 Brkt 20 S 75½ E 180
N.E. Corner supposed to be lost but found and verified and a new witness taken
Stone 8×10×18 with Elm 8 N 77 W. 51
S.D. Edwards.
and
B. Lewis Swan Chainmen
W. P. Franklin Sur. & Co.

Nov 29 - 1899 -

Section 32 T15 North, Range No. 2 West a Continuation of

Owners names &c	Cor.	Witnesses	Dr.	Bearings	Links

166 / 1.8 / 4½

Section 33 T 75 North, Range West 2:



Owners names &c.	Cor.	Witnesses	Dr.	Bearings	Links
	Lot 33				
40 Pols N of ¼ mile Post		an Elm	6	N. 35° E	62
Received, Old Stump Stones with Section Bearing a Stone 8 & 10,		a White Walnut / a Poplar	36	S. 56° W. / S. 37° W.	71½ / 41
Thence South 75 Pols		an Elm, Elm, Elm, Elm		S. 3° W.	133
		a Stone, a D. Walnut, bounded, where the Stone	16	S. ... E	33½
Thence East 40 pols		a Beech	18	S. 15° E	20
		do do.	12	N. 25° W	11
Thence South 5 pols		a Hickory	18	S. 3° E	44
to Cen. E. & S. W¼ of Sec. 33		a Sugar	20	N. 76° E	24
Thence E. in Section 34 =		an Elm	20	N. 18½° E.	153
= 27½ Pols		a S. Ash	20	S. 32° W.	18
The S. of Lot off of Sec. 33 Con		tains 18¾ Acres.		Chk.	1849
And that off of Sec. 34		Contains 13¾ Acres.			
				Book C. p.	31.

Section 33

Owners names &c.	Cor.	Witnesses	Dr.	Bearings	Links
Hezekia Mathews		a Sugar	10	S. 3° W.	22
W¼ of N.E¼		a Beech	13	N. 35° W.	32
(all is low that is in both)		a Beech	20	South	31½
Book B p. 173		a do.	8	S. 1½° W.	23
20 Rods E. of W¼ mile		a Beech	14	N. 3° E.	23
Post, a Stone 15 + 12		a W. Ash	15	S. 23° W.	44
20 Rods E. of W. Sec.		a Hickory	36	S. 21½° E.	24
Corner for Stone 24 + 15.		a Beech	18	S. 63½° W.	37½
				Book C. p.	18

Owners names &c.	Cor.	Witnesses	Dr.	Bearings	Links
Cen. N. of W¼ of N.E¼		a Beech	16	S. 16½° W.	21
a Stone 15 + 10.		a Hickory	24	N. 35½° W.	33½
Center S. of W¼ of N.E¼		a Beech	13	S. 36° W.	84
a Stone 8 + 12 not well set		a do.	18	S. 12° E.	65
West of N¼ mile 30 Pols		a Beech	12	N. 58° W.	8
1 Link = a Stone 10 + 13		a Sugar	10	N. 84½° E.	17
S.W. Cor of the 30 acres		a Beech	18	N. 48° E.	32½
Stone 15 + 12. 30 poles of Sec.		Center a Hickory	18	N. 2° E.	58
				Book C. p.	66

H16 / 13 — 24 / 35½ / 35½

Owners names &c.	Cor.	Witnesses	Dr.	Bearings	Links
Survey for Eli Phillips		Beginning at the Center		N. of	
the W¼ N. E¼ Running E.		a Hackberry	12	N. 57½° E.	28
78 Rods. to Stone 1		a Beech	14	S. 10° E.	130½
Thence S. 16° W. 22½ Rods		a Water Beech	4	N. 83° E.	61½
in Bed of the Creek		a W. Hickory	10	S. 54° E.	82
Thence W. with Section bearing		a Beech	14	N. 45° E.	30
to W. line of E¼ of W¼ of Sec.	a Stone	a do.	14	S. 37½° E.	50
Thence North to the		Beginning		Estimated at 10 acres.	
Also, beginning at		the W. Cor. of 10 Acres above & Running			
E. to S.E. Cor. of same		Thence		S. 16° W. 11⅝ Rods	
Thence S. 5° W. 37¼ Rods		Thence		S. 51° E. 15 Rods.	
Thence S. 3° W. 37 Rods		a Hackberry	20	S. 11° W.	29
		a B. Walnut	36	S. 68° E.	52½
Thence S. 13° W. 23½ Rods		a Beech	10	N. 58° W.	54
to S. Line N.E¼ of the Section		a Gum	30	N. 39° E.	130
Thence W. to Center S. W¼		N.E. Cor of Sec. (where Stone & Stumps			
A forma witness plainly		Miller. Thence		North in the	
Section bearing & Beginning		13¾ Rods. Estimated at 10¾ Acres.			
				Book C. p.	176
Center of Section		a Beech	16	S. 31° E.	69
a Stone 12 + 6		a W. Walnut	10	S. 36° W.	68
Center S. of Section Center		a Beech	28	S. 80½° E.	37½
a Stone 15 + 12.		a do.	14	N. 54½° E.	122½
Center of N.E¼		a Sycamore to Spring	9	East	14
Stone 15 + 12.		a Cherry	2	N. 75½° E.	8
Thence S. to R. Road line of Center Road W. of Lyon		a lime Stone 15 + 12 about 55 Pols to North			

Owners names &c.	Cor.	Witnesses	Dr.	Bearings	Links
	Lot 33				
John Phillips Jun.		70 acres out of the N.E. Corner for			
Milton Hadley. is		114 Rods East & West & 89¾ N. & South			
North West Cor. of same		a Beech	20	S. 28° W.	42
a Stone 10 + 8 + 7		a Ditto	22	S. 27½° E.	75
Thence South at 47		variation	89¾	Rods = N. Corner	
a Stone 18 + 8 square		a Beech	15	S. 7 17½° W.	17
		a Ditto	18	S. 16° E.	42½
South East corner		a Stone:		Book C. p.	328

Centre N. S.E¼	a flat Rock 10 x 12				
	a Beech	20	S 27 W		61½
	do	20	S 50½ E.		86

For Reuel & Barry Swain. Beginning 24 63/100 Rods South of the N. W. cor. of Sec. Thence South 39 88/100 Rods a good Stone planted Thence East 63 Rods 0 4½ links; Thence North 39 88/100 Rods; Thence West 63 Rods 0 4½ links to the Section line; The Place of Beginning — Estimated to Contain 15 35/100 a = (1449 sq. rods = 9 acres 49 Rods)

96 Rods + 18 Links	West of the Cent of Sec. in a				
a Stone 10 x 15	a White Oak	36	N 13½ W		122

Cen. of Sec. by survey by the witnesses agreement.

Stone 6 x 10 x 13 with Stone 14 x 16 x 18 South 20 feet,

J. M. Spotter

Lowe et al survey for. 1898. in Sec 33 & 34.



1 - Stone 6 X 10 X 12 Ironwood 12 N. 56 1/2 E. 9 1/4 feet.
Elm 5 N. 37 W. 11 1/16 feet.

2 - Stone 3 X 10 X 18 Beech 15 N. 45 E. 42 feet.
Sugar 15 N. 47 E. 42 1/2 "
Beech 24 N. 38 3/4 W. 67 "

J. W. Trotter, Co. Cr. Surv. 1898.

Osborn and Summers, Survey for. Nov. 13 1901.
Beginning 78 rds east of Center N of W 1/2 of 18 1/4 Sec 33. Thence S 16° W 8.50 chains to Iron rod in roots of Sycamore on E bank of creek corner for Osborn and Phillips. Thence South 16 W 2.95 ch. to stone. Witness. Sycamore 12, East 4 1/2 feet. Thence S 36 W 2 1/2 rods. Thence S 45 W 3 1/4 rods. Thence S 67 E 2.75 chains. Thence S 3 W 9.25 ch. Thence S 13 W to South line of 1/4 sec. Iron pin in center of road 9 1/2 feet west of W end of bridge.

Section 34 T 15 North, Range 2, West.

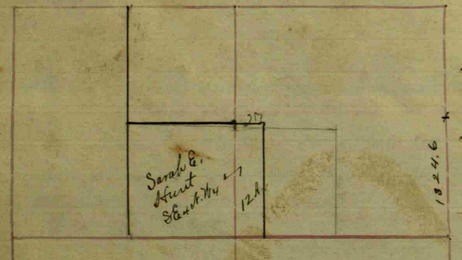

Owners names &c.	Co	Witnesses	Dr	Bearings	Links
Peter Harrison		20 Acres off of the E. side of the			
of N. West for Sec 34		a Beech	14	S 30° E	29
N.W. Corner		a Do.	22	N. 81° W	12
& West corner		an Elm	32	S. 18° E	12
		a Beech	14	N. 50° E	20
				Book B p.	174
South side Springtown					
S.W. Cor. A Offsets lot		a Beech	....	N. 22½° W	4 p
Thence S. 5 Rods & 5 Links					
E. Wright's N.W. Corner		a Beech	24	S. 29¼° E	3.3
				Book C. p.	15

Owners names &c.	Co	Witnesses	Dr	Bearings	Links
		Sec. 34			
Spice off the East side		Being the S.E. ¼ of the N.W. ¼ and the			
Beginning at the N.W.		Corner of the Meeting House lot.			
Thence North 6 Rods & 8 Links		a Beech	16	S. 38½° E	6
		a a Do.	.....	N. 12° E	3.3
Thence East 25 Rods & 7 Links		a Pk Oak	20	S. 3½° W.	24½
		a a Do.	36	N. 24° W.	60½
				Book C. p.	13
Beginning 34 Rods		West of S.E. Corner of the Section			
34 a Stone set by Jon.		a Beech	8	N. 27½° E	13
J. Morris		a a Do.	14	N. 86° W.	16
Thence with Sec. Bearing S 5 Rods		a Beech	16	S. 75° W.	57½
& 17 Links, a good Small Stone		a W. Oak	36	N. 6° E	47½
Thence West 40 Rods & 23 Links		a Elm	26	N. 44° E	17½
a Small Stone		a Poplar	8	S. 23° E	53½
Thence N. 36 W. (Variation)		a Beech	6	S. 8½° E	7
98 Rods & 5 Links.		a a Do.	20	N. 69° W.	18
Thence West to the West		line of N.E. ¼ of S.W. ¼ 27 Rods South			
of N.W. Corner of said		N.E. ¼ of S.W. ¼ on Reagan's line			
Right or wrong		a Beech	17	N. 19° E	13
		a a W. Oak	19	S. 14½° W.	21½
The above Tract (on		Contains about 80 Acres & 13 square			
Poles, if the Original		is full, but I think it will			Luck
a little					
				Book C. p.	17

Owners names &c.	Co	Witnesses	Dr	Bearings	Links
Section 34 a Bmw 55 poles		a Beech	14	S. 5½° E	31½
West of Espenia post & Stones 12		& a Do.	22	N. 9½° W	36½
				Book C. p.	52
Sec. 34 & 35. Commencing		40 ½ Rods North of Section Corner			
on the South between Sec's.		above. Thence West 29 Rods.			
Thence North 29 Rods & 7½ Links		to a Limestone 14×18 Thence E. 80 Rods &			
17 Links to the Center of the		Springtown & Lime road a Stone 10×18			
Thence S. 32 Rods & 11 Links		to a line of Jno. Thence West			
on Town line 20 Rods & 14		Links. Thence North 2 Rods 20 Links			
Thence West 1 Rod & 6 Links		to the Beginning.			
And a Corner 29 Rods N. of the		a Pk Elm	14	S. 18½° W	36½
S.E. Corner of Sec. 34 Stone 14×20.		& a Do.	20	S. 67½° E	97
				Book C. p.	172
A Corner on the North line		of the R. Road 4 poles N. of the Section 34			
27½ poles E. of the Sec. line		a W. Walnut	10	N. 31½° W	33
a Lime Stone 24×12		a Beech	8	N. 45½° E	163½
A Cor. 27½ poles E. of the Center N.		and East 15 poles further a=			
of S. W. ¼ a Smooth Stone 18×9		= long Stone 24×18×14			
Thence North 81 poles to		42½ poles East of W. ¼ mile post			
of Sec. 34 a Stone 20×12×9		a Beech	14	N. E. W	60
		& a W. Elm	16	N. 15½° W.	74
				Book C. p.	266

Owners names &c.	Co	Witnesses	Dr	Bearings	Links
		Sec. 34			
W.m S. Dunbar's Estate		Being the S.E. ¼ of the N.W. ¼ and the			
S. W. ¼ of the N.E. ¼ except		4 acres as shown in plat & part of the			
1 ¼ of the Section &		Called on Order 36-40-45 & 65 Secs.			
But the Lot South of the		Center of the Sec. appears to run &			
55 Rods.					
The widow's Dower		Begins West of the N.E. Corner of the			
Tract U of the Road		37 Rods & 3 Links. Thence W. S. on line 115			
Rods & 6 Links. Thence		S. 27 Rods. Thence E. 55 Rods & 17 ½			
Links. Thence S. 36. E		95 Rods & 3 Links. Thence East 3 Rods			
& 21 Links. Thence North		109 Rods & 11 Links to the Beginning.			
The Youngest children		part, lot No. 1 on the plat. Begins at			
N.E. Corner of the tract		Thence West 37 Rods & 2 or 3 Links. Thence			
South 104 Rods & 11 Links		Thence East 37 Rods & 3 Links. Thence			
North on line 104 Rods		8 or 11 Links. and also ten acres at			
follows. Beginning		at Center West of Center. Thence West			
37 Rods & 5 Links. Then		S. 20 Rods. Thence East 37 Rods & 5 Links			
Then S. 7 Rods. Thence		E. 31 Rods 17 ½ Links. Thence North 27 Rods			
Then West 31 Rods		17 ½ Links to the Beginning.			
The widow's N.		E. Corner two Small Stones South			
of the Road, under		the point of the fence. North & East			
a part Stone 15 & 11		49. The N.W. Corner a Small Stone in the			
Road, a Beech South		on line 128 Links.			
S.W. Corner		a Beech	20	N. 85° W	38½
Small Stone 6 & 4		& a Do.	22	N. 7½° E	25
Then E. 55 Rods 17 ½		Links at 0. All Witnesses a Stone			

over on next page.

Section 34 Continued

Owners names &c.	Cor. Witnesses	Q.	Bearings	Links
The 160 Acres of N.W. ¼ Comm. Stone. Run S. 20 Rods, 9 ½ Links. Then E. 3 ¾ Rods — line 24 Links. S. 9 Rods to Widows W.E. Corn. claimed as L.C.	Timber to corner set thick. a Beech 15 — S. 43 E. 94 a W. Oak 24 — S. 75 W. 116 Stone 8 x 6 x 4 a Beech 10 in South m a Stone. Thence East 31 Rods 17 ½ Lks. a Stone was Set at what was Phillips' old Corner on the North line 115 Rods 4 Links. East line is South Line 3 Rods 22 Links. 95 Rods 15 Links. S.W. N. 55 West 27 Rods. The 10 acres, N. 68 Rods 22 ½ Links. East 37 Rods 5 Links. S.E. line is Off Set 7 Rods.			
The Widows North 104 Rods 11 Links S. ½ Runs N. 3 ¾ Rods 11 ½ Links E. on West is 20 Rods, S. 9 Rods, S. W. the 31 Rods 17 ½ Links,				
Amounts as	Set off to Each share Claims			
The Widow 34.53 Acres	Platt 40 Acres			
" 34.21	Enoch 39.66 "			
The Youngest Child is	Small 14.40			
Charley 36.00	Book C. p 399			

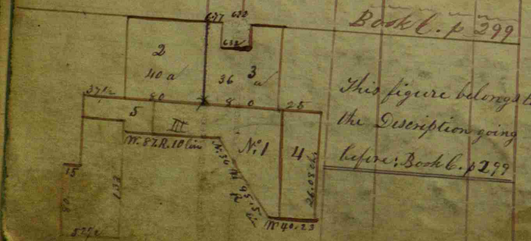

Owners names &c.	Cor. Witnesses	Q.	Bearings	Links
b Centre E. & E ¼ Witness	a stone 24 x 16 x 12 a stone 19 x 10 x 6		S 41 W	27 ½
c N. E. Cor of Sec. Witnessed by a stone buried a Hee gone (no cor)	a stone gone 3 86 W			100
d Relocated Stone 15 18	Stone		West	100
Rec'r. 24 ½ S. of	Cen N. of cen	Beech	32 ½ N.	28 ½ W. 101 ft
16.73 C. & Cen W. ¼ ¼	a stone 13 x 7 x 9 wit stone N. 24 l.			
Cen sec found by measurement in line with to a Stake 1.85 C	8 rod from cen W ¼ ¼ W stone 27 rd S. 29 W line through sec			
as located by line III in plat on this page				
stone set 18 x 14 x 8	beech	18	N 28 ¾ W	28
	beech	21	S 10 W	66
16.73 C & Cen Sec	stone 19 x 10 x 8 limestone a hole			
through one side	a pine	19	S 48 ½	26
16.73 2 C & Cen Sec	stone 22 x 9 x 7 wit lime stone		S 25 l	
u CC. E. Sec Centre a stone 18 x 10 x 7	stone 2 7 ½ l			
CC & Cen N Cen x a stone 14 x 9 x 3	stone East 7 ½ l			

Book C P 380

Caleb Hunt Heirs, A survey for.

E. cor. of School House Lot – Stone 5 x 20 x 24 wit. by N.E. cor. of Schol N. S. 29 W. 195 7/12 ft.

W. Cor. of School House Lot – A stone 7 x 12 x 12 wit. by N. W. cor. S. N. S. 44 ½ E. 237/12 ft.

SW. cor. of School House Lot – A Stone 8 x 12 x 12 wit. by large flat stone S. 83 ½ E. 28 5/6 ft.

38 Rods West of S.E. cor. of school house lot – A stone 5 x 12 x 24 wit. by stone E. 35 feet.

78 Rods North & 55 Rods West of S.E. cor. of Sec. 34 A Stone 7 x 14 x 17 wit by B. Walnut 7 S5 W. 2 3/4 ft & Elm 6 N. 42 E. 3 5/12 feet

Thence East 320 feet to a stone 3 x 12 x 27 wit. by stone West 20 feet.

Thence North 142 ½ feet to the cor. 38 Rds W. of S.E. cor of school house lot.

East from Cor. No. 6, 109 feet which is 26 Rods East of cor. No. 5 a stone 9 x 9 x 24 wit. by a stone South 20 feet.

E ½ Mile of Sec. 34 a stone 9 x 13 x 21 wit Stone N. 28 W. 21 feet Do S. 29 W. 21 ¾ "

55 Rods W. of the E. ½ Mile of Sec. 34 A stone 7 x 15 x 27 wit. by stone S. 86 E. 67 ½ feet.

597 feet S. of E ½ Mile a stone 4 x 9 x 18 wit. by a stone N. 15 W. 22 feet.

66/289

115

Thence E. 52 1/3 feet to a stone 9 x 10 x 18 wit by a stone S. 28 E. 23 1/3 feet.

Thence South 289 feet to a stone 10 x 10 which stone is 24 5/12 feet E. of the N.E. cor. of the School House Lot & wit. by stone S. 16 ½ W. 29 1/2 feet which wit stone is 16 ½ feet S. of the N.E. cor. of S.W. Lot.

48 Rods E. of Wm Kendalls N.W. cor. A stone 6 x 11 x 17 wit. Elm 18 N. 63 E. 36 ½ ft. Do 14 S 68 E. 37 ½ "

Thence South 10 Rods to a stone 5 x 10 x 17 Elm 24 N. 68 ¼ E. 13 feet.

These last two cor. are corrected from an old survey by Briggs by the consent of Kendall.

J. W. Potter, S.M.C.

For a survey for Isaac Ratliff see page 137.

For a survey of Elam Benbow land see page 136.

Survey for Evarner et al.

Cen N. N.E.

Stone 17 x 16 x 18 wit Maple 8 N 82 ½ E 12 ½ l.
" " 8 N 10 W. 9 l.

Cen NE ¼ Stone South on line 16 ½ feet
" North on 16 ½ "

Section 35 T 15 North Range 2 West.



Owners names &c.	Cor	Witnesses	Dr	Bearings	Links
Aug. Ellis the N½ of SE¼ E. 1/2	A	a Beech	8	S. 9½° W.	20
		a Poplar	.....	N. 5° W.	19
	B	a Buckeye	8	S. 12° E.	14
		a Do.	4	N. 50° W.	13
			Book B. p.		175
Henry Osborn W½ of NE¼ S.W. corner North East Corner	1	a Sugar	20	N. 84° E.	21
	2	a Beech	18	N. 84° E.	31
		a Sugar	18	N. 76½° W.	6
		an Ironwood	5	N. 45° E.	19
			Book B. p.		175

Owners names &c.	Cor	Witnesses	Dr	Bearings	Links
Robert Walker the E½ of SE¼ S.W. Corner	3	an Elm	.....	N. 11½° W.	29
		a Hickory	24	S. 21½° W.	49
Note: The three foregoing all have part in the SE¼ =			Book B. p.		175
Hira Kindall 40 Acres the Section (35 T 15 R 2 W) Beginning at NE Cor. Thence 80 Poles		out of the NE Corner of NE 1/4 of			
	3	a Sugar	4	S. 83½° E.	4
		an Elm	6	S. 83° W.	16
Thence West 80 poles	2	a W. Beech	6	N. 5° E.	3
		an Elm	3	S. 83½° W.	6½
Thence North 8 poles	1	an Elm	4	N. 19½° E.	30
		a Beech	7	S. 14° W.	48
			Book B. p.		175
Center W. of Center, by Agreement. Engd. Witness	Sec. 35	a Sugar	12	N. 84° E.	13
		a Beech	10	N. 10° E.	18½
Center on South of S. West 1/4		a Beech	12	N. 8° W.	18½
		a Buckeye	14	S. 16½° E.	48
S. West Corner of the Section		a Sugar	12	S. 5° E.	21
		a Beech	14	N. 5 2½° E.	15½
John C. Newman's Mill Lot S.E. Corner		a Sugar	8	S. 3° W.	14½
		a Ironwood	6	N. 51° W.	29¼
S.W. Corner		a Beech	20	N. 34½° W.	108
		a Do.	15	S. 37° E.	131
North West Corner		a Sugar	22	S. 43½° W.	75½
		a Do.	18	S. 5° E.	53½
			Book C. p.		8

66
30
19.
88

Owners names &c.	Cor	Witnesses	Dr	Bearings	Links
Section 35 Centerby Agreement. Hap'd Corner		a Beech	24	N. 32° E.	30
		a Do.	24	N. 58° W.	21½
Thence N. ¼ mile, or Center		a Beech	14	N. 27½° E.	39
North of Center		a Cherry	5	S. 55° E.	56
Center of N.W. 1/4		an Elm	30	S. 7½° E.	34½
		a Beech	14	S. 87° E.	33½
Steam Mill Lot		Commences at line of Springtown			
Center of S. side. Thence		East 3 Chains & 53 links to the			
E. side of the Street		a W. Oak	46	S. 8° W.	3/66
Thence South 4 Chs & 72 Lks		a B. Walnut	30	S. 5½° E.	62½
		a Poplar Stump	48	N. 63° W.	16
Thence West 5 Chains 53 Lks		a Beech	16	N. 53½° W.	60½
a Stone		a Elm Stump	36	N. 2½° E.	20¼
Thence North to the		Beginning			
W. Cor. Benbow & Sangard of the Mill Lot.		Lot Commences at S.W. Corner			
		a Sugar	20	N. 67½° E.	9/0
Thence S. 2 Chains 72 Lks		a Do.	20	N. 28½° W.	51½
Thence E. 5 Chains & 53 Links		a Sugar	14	S. 26½° W.	31½
		a B. Walnut	24	N. 65° E.	66¼
Thence N. to the Mill Lot					
Smith Shop Lot. S.E. Corner		a Hickory	33	N. 34° W.	13
		a Sugar	20	S. 11° W.	35
			Book C. p.		13
N. Cor. S. of S.E. Corner of	Cor in Sec 35	District School House Lot in Sec 35			
Book C. p. 75		a Beech	6	S. 44½° W.	50
		a Do.	38	N. 51° E.	72

Owners names &c.	Cor	Witnesses	Dr	Bearings	Links
1/16 35. E. East of Springtown.		Beginning at S. East Corner of Wm			
Benbows Lot Thence E. 24 poles		a Hickory	18	S. 36¾° E.	34
		a Sugar	10	N. 20½° W.	38
Thence North 10 poles & 22½ links		a Hickory	28	S. 7° W.	15
		a Sugar	19	N. 35½° W.	25
Then West to Benbows Lot		& then South to the Beginning			
		Book C. p.			24
1/16 35. E. Lot for Nicholas Lot in the S.W. Cor. of the E. 1/2 of S.W. 1/4 22 poles & 3 links & Corner. Thence West South 34½ poles to the 3rd Mon. 20th 1850		of Moore to Nicholas. Beginning at of N.W. 1/4 Thence East (at 5 rods) Thence North 34½ poles to Benbows 22 poles & 3 links to line. Thence Beginning. Containing 4 Acres & 128 Square			
		Book C. p.			48
Section 35. Commencing East of Springtown and running South & Road 10 Thence East on Sec. of the Section. Thence East to the		the N.E. Corner of Thomas Addition			
		a P. Oak	18	S. 35½° E.	69
		Bearing to the East line of the N.W. 1/4 North 5 Rods 110 feet to School House			
		Beginning ..... (Nov. 23. 58.)			
		Book C. p.			163
T. Newman's Addition of Thomas addition of the Streets & Allies of Town. by 15 poles North & South		Lot includes Lots Nos 7. 8. & 10 to Springtown, and lies portion adjoining thereto, & 28 links West & 20 links =			
		Book C. p.			342

Section 35 Continued

Owners names &c.	Cor.	Witnesses	Dr.	Bearings	Links
W.m H. Hush		to the W.p of the N.W.¼ Sec. 35.			
50 poles 10 Links		West of the E. line of Said half			
for at S.W. Cor of the		Old Springtown Lot.			
		24 W. Oak	14	S. 23° W	10¾
Thence S. at 47½ var.		11 poles. Thence		S. 40° E	20¾ poles.
in the Creek.		Thence		S. 13° W.	24½ poles.
		Thence	14	S. 83½° E	34
Thence East 23 poles.					

Book C. p. 260

S. East of Springtown		Beginning 50 feet E. of where the			
West line of the East		half of the S.W.¼ Crosses the S.			
line of Springtown		or the South line of the Lot.			
Thence E. 9¾ poles.		Then S. 3 poles. Then E. 3 poles.			
Thence N. 3 poles. Then		E. 8¾ poles. Then S. 3 poles. Then E. 3			
3 poles. Then S. 3 poles		& 10 Links. Then N. 23 Links. Then			
S. 15 poles & 20 Links		Then W. 22 poles & 2 Links. Then			
N. 2 poles & 6½ Links.					

Book C. p. 261

Owners names &c.	Cor.	Witnesses	Dr.	Bearings	Links
The North East Corner of		The Post last Meeting house Lot in the Sec.			
a Rock 10×10×16		N.E. cor of Meeting house			
S.E. cor of same Lot.		a Boundar Corner			
		witness a Boundar		S 41 W	7 L.
North from the N.E. cor of		Meeting house Lot			17½ Rods
a cor. Rock 8×10×15		a Small Rock		N 10¾ E	7
Thence North 8⅔ Rods		witness a Small Rock			
				S 6½ E	4
Thence west 18¾ Rods		a Rock 6×8			
	*	a Small Rocks,		West	22½
Thence South 8⅔ Rods		a Stone			
		N.E. cor of School house			8
		N 81¼ W.			186
Thence S 17½ Rods		a stone 10×8×15			
		N.W. cor of Meeting House		S 50 E	127
		50 W. Cor. Eugene Records Notes			102¾
* Thence North 21.09 Rods a stone 15×15×6					
witness a stone 12×12×6. North on line 22 L.					
Thence East 28 R.		a stone.			
		a Sycamore	36	N 68½	70
" North 16° East		15.97 Rods — a stone			
witness by Hickory		16	N 16° (W.M)	On line	87
Thence West 32½		R. a small stone			
Thence S 14.6 Rods to the beging. = 3.75 acres.					

The following described tract dedicated by Caleb Hunt for Public Highway viz: Beginning 48 Rods E. of the centre on the West of the North west quarter of Section 35; thence South 8° E. 152 links; (Same line Meridian) thence East 210 links; (Bearing N 89° E) thence N 35° East (by the Needle) 120 links.

For Caleb Hunt.

Pt. S.W¼ of S.W¼ Sec. 35; T 9. Beginning 4 ch. S. of cor of Walnut St. & on N. line of N. alley — Thence E. 8 ch. wit. an Elm 20 lks. N. 36° E. 26 L. Thence N. 10 R. wit. elm 12 lks. S. 83° E. 50 L. & Elm 15 lks. N 47½ E. 59 L. Thence W. 8 ch. Thence S. 10 R. to beginning. = 2 A.

20 Rods S. of N.¼ Mile 35 - 15 - 2 W.
Stone 8×15 wit. stone S. 208 Links.

For Survey for Andd Anderson & Sen page 135

Stone 6×12×16 3.30 chain N. of culvert S 8½ on N. line Right of Way T. H. I. & E. R.R.

Stone 8×10×18 4.28 feet west of Culvert S N 8½ E. Wit 8 Trees & 12 & feet.

Caleb. Hunt Survey for Lands S. of R.R. Begins 305 35/100 feet E. of S.W. cor. of the Sec. Thence N. 84 ft. to the Cen. of the R.R. Thence E. with cen. of R.R. 573½ feet; Thence S. 88 feet to a Stone; Thence W. 573½ feet to the beginning = 1 13/100 Acres.

305 35/100 feet E. of S.W. cor. Sec. a Stone 4×9×18 wit. by Stone North 35¾ feet.

Thence E. 573½ ft to a Stone 14×2 4 wit Stone N. 83½ ft

Description of 27 89/100 acre tract —
Beginning at the Cen. of Sec. 35 T. 15 N. R. 2 W.
Thence S. 34 97/100 Rods to a Stone 8×12×24 wit. flat stone South 17 feet.
Thence West 128 57/100 Rods to a stone 8×9×18 wit. stone East 20 feet.
Thence N. 10½ E. 18 12/100 Rods to a Hickory
Thence N. 8° W. 17 8/100 rods by old deed; Thence East 128 95/100 Rods to the beginning = 27 89/100 acres.

Description of a 43 25/100 acre tract.
Beginning 34 97/100 Rods S. of the Cen. of Sec. 35, Thence South 52 57/100 Rods to a Stone 9×12×15 wit by Beech 18 N. 54½ E. 63¾ & Beech 18 S. 21¼ E. 7 feet.
Thence W. 133 22/100 Rods to a Stone 8×10×16 wit by Stone South 3½ Rods to S.E. cor. Brick & Ch.
Thence N. 4 rods to a stone which is the N.E. cor of the Baptist Church Lot; Thence N. 10½ E. 48 57/100 Rods to a stone Thence East 128. 57/100 Rods to the begin. = 43 25/100 acres.

Grow... 10thary ASUN, Tx., U. S.

Section 36, T. 15 North, Range 2 West.

Variation 5° 30'



Owners names &c.	Cor.	Witnesses	Dr.	Bearings	Links
W½ of S.E¼ Sec. 36	A	Hom Beam	6	S. 18° W	12½
N.W. Corner		∠ a W. Elm	20	S. 30° E	13½
Jos. Johnson E½ of	B	a Beech	8	S. 30° W	12
S.E¼. N.W. Corner		∠ Pin Oak	22	N. 85° E	10
S.W. Corner	C	a Sugar	20	S. 36° E	18
Note The Pin oak at B, Stile		∠ a Do.	24	N. 74° E	15
plain. Rock set 14×8					
				Book B. p	176
The N.E. Corner of		Section 36 is=			
17 m. S. of the other		a Buckeye	3	S. 85° W.	18
Corner				Book C. p.	13

Owners names &c.	Cor.	Witnesses	Dr.	Bearings	Links
R. N. Harvey & A. Hunt		110⅔ acres off the West side of			
the N.E¼ extending		up into S.E¼ of Sec. 25 to the line			
running from ½ mile		Post between Secs. 25 & 30 to the			
Section Corner, on the		East of the Town, line 110 Rods from			
the West of said ¼.		an Ash	5	N. 42½° E	55
N.E. Corner a Stone 10×12		∠ a Beech	4	N. 39° W	72½
		ash	20	S 42 E	52
South East		an Elm	24	N. 75½° E	48
Corner		∠ a Do	16	S. 79½° W	80
				Book C. p	11
John Hunt a Lot		2 acres in S.W. Cor. of E½ of S.E¼			
From Huff's Corner		a Beech	20	S. 77½° E	30½
21½ Rods North.		∠ a Lynn	8	N. 47½° E	21
Thence E. at 5½° variation		a Beech	10	N. 37° W.	39
16¼ Rods		∠ a Do.	8	N. 63½° E	13
Then S. with Sec. bearing		a Sugar	20	N. 21½° E	11¼
13¾ Rods		∠ a Beech	18	S. 42° E	34
Thence S. 45° W. var. 5½		a Sugar	28	S. 38° W.	24
11 Rods		∠ a Beech	16	N. 71° E	32
				Book C. p	15
John Hunt, Addition		to former Lot. Beginning at			
the S.E. Cor. thereof=		a Sycamore	54	S. 30° W	24
=Then East 9 poles 11½ links		∠ a W. Walnut	6	N. 43¾° W	32¼
Then N. 12½° W		a Beech	18	S. 23½° E	3
7 Poles		∠ a Sugar	20	N. 22° W.	38
Then N. 29° E about		a Buckeye	20	N. 21¼° W	24
17 Poles		∠ a W. Elm	18	S. 50¼° E	22½

Ballance at top

Owners names &c.	Cor.	Witnesses	Dr.	Bearings	Links
Thence W. 11 Poles to the		N.E. Corner of Said Hunt's for=			
=mer Lot. Thence		S & S.W with Eastern boundary			
of said lot to the Begin		ning. Containing three fourths of an			
acre more or less.					
				Book C. p.	26
N.W. Cor. of Sec. Relocated		a Buckey	20	North	97¾
by agreement of Parties		∠ a Beech	8	S. 41° W.	86
½ mile Post on the North		of Sec. 36. perpetuated from the Roots			
of Original Witnesses & old Post.		an Elm	16	N. 31° E	143
Rock 12+30		∠ S. Oak	.....	S. 58° E	166
Cor. 50 Rods West of ½ mile		a B. Walnut	10	N. 22° W.	378½
Post on the North, Rock 12×15 Round					
Cor. 50 Rods West of Sec. Center		a W. Oak	10	N. 85° E	7
Rock 6+10.		∠ a Beech	10	S. 85° W.	25
Cor. 20 Rods & 1 link East of		a Beech	11	N. 71½° W	9
Sec. Center Rock 12+14		∠ a Poplar	36	S. 15° E	29
Cor. 20 Rods & 1 link East of ½ mile		a Beech	12	S. 71½° E	71½
post on the North, Rock 8×10		∠ Oak	10	S. 42½° W.	60
				Book C. p.	131
Isaiah & Sarah Sivage's		Lot in John T. Hadley's Estate			
Commencing on the Section		line East of the ½ mile Post on the			
North of Sec. 36 at Johnson's		a W. Elm	16	S. 83° W.	76
Corner, Thence S. 89 Rods		a Hickory	16	N. 61° E	46½
Thence East 89 Rods and		Then North 89 Rods to Section line			
Then West 89 Rods to the		Beginning. Containing 49 acres, more			
or less. Part of N.E¼ of said Sec. 36.					

Owners names &c.	Cor.	Witnesses	Dr.	Bearings	Links
Thomas & Mary Marshall's		Lot in John T. Hadley's Estate			
Being part of the N.E¼ of Sec.		36. & Beginning 20 Rods East and			
89 Rods South of ½ mile on		N. of said Section 36, or at Sivages			
S. West Corner. Then S. to S line		of said ¼ at Johnson's Cor. Then East			
on said S. line 90 Rods to old		Cor. set by Gregg or Hadley. Thence			
N. to Sec. line 160 Rods to		old Corner set by Same. (Corner			
set 89 Rods S. of this on said line		a Sugar	10	N. 50½° E	46
		∠ a B. Walnut	30	N. 4° E	46
Thence West 1 Rod. Thence		South 89 Rods. Thence West 89 Rods to			
the Beginning. Containing		41 Rods more or less.			
				Book C. page	167
Sec. 36. 35 Rods S. Center S		an Elm	16	N. 58° E	106
of N.E¼. Stone 10×18		∠ a Beech	14	S. 70° E	107
				Book C. page	236
Robert Harvey to R. N. Harvey		Beginning at ½ mile Post on West			
of Sec. 31 T. 15. R. 1. West. Then		East on line 62 Rods & 13 links to the			
Road. Lime Stone 9×6×3		a Sugar	12	N. 37° W.	93
Then North 21 Rods & 2 links		∠ P. Oak	40	N. 3½° E	65
Stone 14+9+4		a Beech	8	N. 4½° E	78½
Thence West 112 Rods.		a W. Oak	30	S. 47° W.	13
Stone 20+15×12		∠ a Sugar	20	N. 9½° W	74
Then South 21 R & 23 links		to an old Corner. Stone 10×8×4			
Thence East 49 Rods & 13 links		to E½ mile of Sec. 36. T. 15. R. 2. W.			
Then North 23½ links		to the Beginning &			
Estimated to Contain		15 Acres.		Book C. p	300

Section 36 Continued

Owners name	Cor	Witnesses	Dr	Bearings	links
50 Poles off of the a Round Boulder		East side of the E½ of N.W.¼ as much as two men can lift			a curiosity

Book C. p. 101

Sec 36 T15N R2W

SE corner of Sherley's land SW cor of West's land and on the N line of Harvey's land a line stone 12X6½ wit a stone 9X15 W 20 l

Book C P 397

30
148½
12
148½
339 ft. to S. line of Winchester
72
267 ft.

30
42
72

Copied

Sec 23 T15N R2W (cen N NE¼) a stone promised 38.84 rds E and 21.92 rds S a stone promised thence W 16.92 rds a stone promised

Book C P 377

Beginning at a stone 12.50 C S N½ mi stone, thence S 16.75 C, thence E 10.76½ C, thence N 19.37 C, thence W 2.51½ C, thence S 2.50 C, thence W 4 C, thence S 12 l, thence W 4.25 C to the beginning = 19 A.

Beginning 12.38 C S and 4.25 C E N½ mi stone. thence N 2.50 C, thence E 4 C, thence S 2.50 C, thence W 4 C to beginning = 1 A.

Book C P 401

Cen S cen set by measurement a stone 12X8
wit Catalpha 4 S 46¾ W 22 l
" Sugar 18 N 42¼ W 83 l

Cen W NW¼ to cen R R is 5.21½ C, thence with R R to line S from N½ mi stone 41.81 C.

Meeting house lot (change) begins 6.15¾ C S N½ mi stone, thence S 2.30 C, thence W 2.35 C, thence N 2.30 C, thence E 2.35 C to beginning

Cen E SE¼ a stone.

Cen E NW¼ a stake, relocated by measurement

Book C P 402

Copied

Davis, Couch and West a survey for.
E. V. McVay and W. W. Graham Sworn Chainmen

Cor. Stone 83 ft. East of S.W. cor. of Lot No. 6 Block No. 4 Town of N. Winchester, Wit. – Catalpa 12 S. 76 W. 71⅚ feet.

Cor. Stone 15X20, 36 feet W. of the N.E. cor. of Lot No. 5 Block No 4 Winchester Wit. – Stone No 52½ W. 95 ft.

Cor. Stone Block No I N. W. cor. of Wit. – Stone W. 30 feet in cen. of road.

J.W. Trotter, S.H.C.

Sarah A E West and Couch a survey for.
42 feet S. of N.W. cor. of Lot 3 Bl. 4 New Winchester.
Stone 7X12X15 stone East 20 feet.
20 feet E. of N.W. cor. of 3 Block 4 N. Winchester.
Stone 8X6X12.
Thence South 42 feet to a stone 8X8X14.

May 6, 1897. J.W. Trotter.

Copied

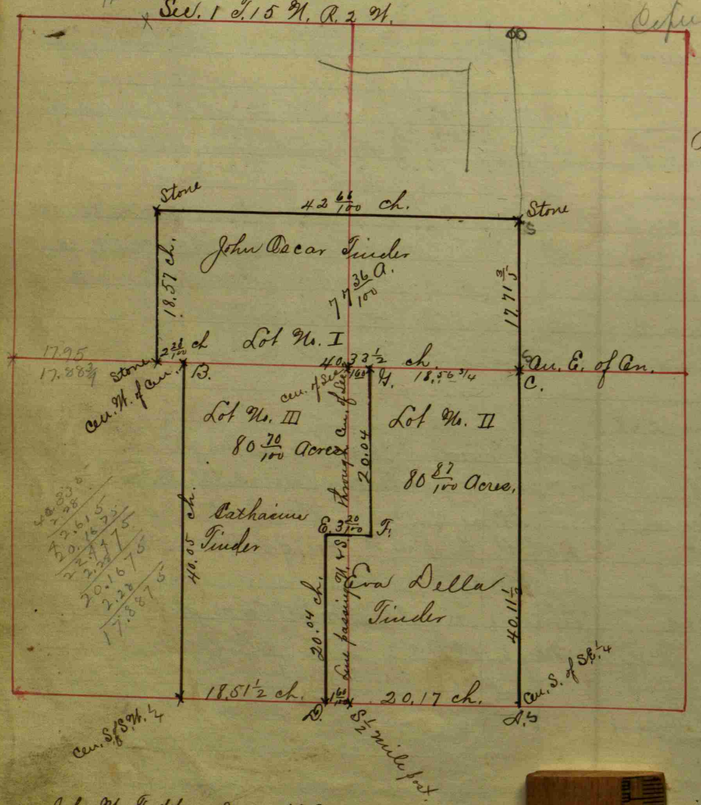

James F. Tinder Land Partition
Ordered by Court Nov. Term 1892.
John W. Trotter, David Higgins & L. W. Christie commissioners.

A. Stone 5 x 8 x 11 with round stone on top
13. Walnut 12 N. 82½ W. 177½ Links

B. Stone 9 x 15 x 28
Stone 8 x 10 x 10 South 33 Links

C. Stone 8 x 12 x 20
13. Walnut 8 North 192 Links

D. Stone 5 x 8 x 12
Beech 30 S. 20° W. 108 Links

E. Stone 12 x 16 x 28
Scrub Oak 15 N. 76½ E. 135 Links

F. Stone 7 x 8 x 16
13 Walnut 22 East 40 Links

G. Stone 6 x 8 x 15
Stone East 25 Links.

Morrisville (at present) Amo. on Indianapolis & Terrehaut Rail Road:
In Sections 34 & 35 T 15 North. Range No. 2 West.

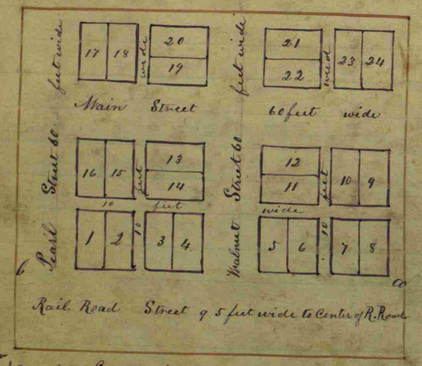

E. Benbow's Addition: Lots in this addition are as indicated in Plat. Lot No. 4 lies west of, and adjoining Shearers addition: Block No. 1 is laid off, conforming in every particular to Blocks, Lots & Streets of Shearers Addition.

No. 2 lies between West Street, (which is laid off at right angles to Streets running East & West through Shearers) and a line passing from a point on the Section line 29 Rods West of SE corner of Section 34, Town & Range of Amo: North parallel to the line of the Original Town of Amo.

{ Book C page 203 }

Description

Cor	Witnesses	Dr	Bearings	links	
a	a beech	9	S. 21½° E	20¼	NE corner of Rail
	& an Elm	12	N. 84° E	20½	Road Street.
b	a Beech	14	S. 76° E	18	NW. corner of R.
	& a Ditto	12	S. 4° W	37	Road Street. All Lots are

60 by 120 feet, and all alleys are 10 feet wide: and all Streets 60 feet wide except Rail Road Street, which is 95 feet to the Center of R. Road. { Book C page 54

B. F. Shearer's Addition to Amo. This Addition lies West of & adjoining what is known as Scotts Addition to the Town of Amo, and North of an addition formed made by B. F. Shearer: It includes Lots 3 & 4 in Block 3: Lots 5 & 6 in Block 4: Lots 1, 2, 3 & 4 in Block 5: Lot No. 1, 2, 3 & 4 in Block 6: Lot No. 1 in Block 7, and Lot 1 in Block 8. All Lots are 60 by 120 all alleys are 10 feet wide: Vine and Sycamore Streets is each 60 feet wide: And North Street is 40 feet wide.

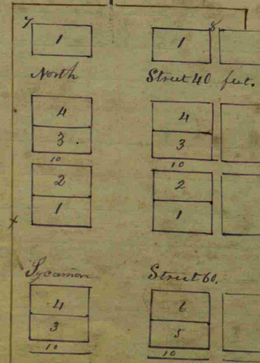

March the 16th 1866. H. C. Carpenter
Dept. Surveyor H. C.
Book C page 252

Scotts addition to the Town of Amo

This is all I find of it on Book C p. 261

L. A. Wheeler's Add. to Hadley Ind. Nov. 22, 1894.

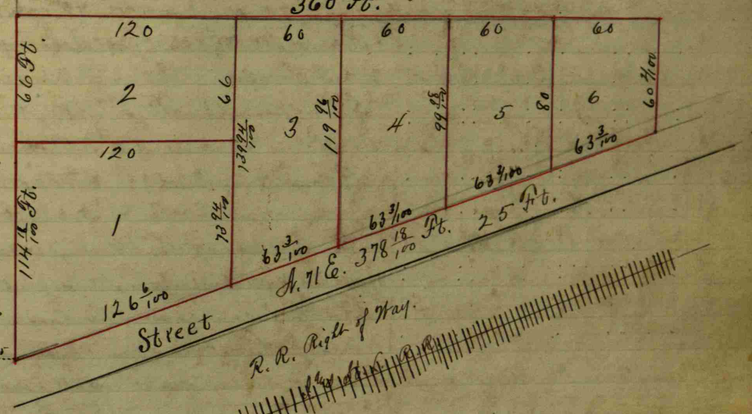

S½ mile of Sec. 14 T. 15 N. R. 2 W.

Between 14 and 23

— Description —

Beginning at a point 71½ L. N. and 22½ L. E. of the S½ mile of Section 14 T. 15 N. R. 2 W. and running thence N. 71 E. 378 18/100 feet Thence N. 60 7/100 feet; Thence West 360 feet to with 15 feet of West line of the SE. ¼ of said sec.; Thence South 180 18/100 feet to the beginning estimated to contain 99/100 of an acre and is divided into Lots as shown on the plat. A street 25 feet wide lying between said lots & the R. R. is also given. The size of the lots are as shown on the plat given in feet. Nov. 22, 1894.

J. W. Trotter S. H. Co.

Westmilton on the S. & T. R. Road.

Plat of.

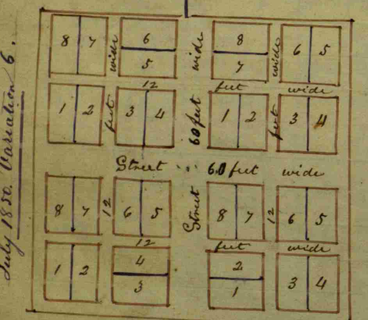

The Center of the Town is the S E corner of Section 31. T 15 N. R 2 West: 99 links East of which is the South corner.

N & cor. of Town is a Beech, in. 15. N. 63°. W. 10 p/ links.
" a Ditto. 14. N. 65°. E. 20 p "
S E corner of Town is a Beech. 10. S. 52½°. W. 11 "
" a Ditto 8 " N. 63½°. E. 6¼ "

Town is 36 poles square: All alleys are 12 feet wider, & Streets 60 feet wide. All Lots front 60 feet, & tail 120 feet. The foregoing Town was laid out & Surveyed for Henry Coat. Amanuel Edwards & John Maston in Harvest 1850 and Lots sold out, the day before Morrisville was.

Book C. page 53.

John Bishop's addition to Coatsville



Beginning on the Section line Dividing Sections 5 & 6 in Town 14 N. Range 2 West, and South of the cor. of said S. 18 poles; Thence S. 85½°. W. with town line 21 poles & 9 links; Thence S. 4½°. E 7 poles & 22 links; Thence N. 85½°. E 21 poles & 9 links to the aforesaid Section line; Thence North with said line 7 poles & 22 links to the Beginning. Estimated to contain 168 Square poles: East at the N. E corner of said Lot of land there is to be cut off a right angle triangle of 4 poles on base & 4 poles on perpendicular; leaving in the first named Lot 160 Square poles = 1 acre. Also ¼ part of an acre as follows: Beginning at the S E cor. of the one acre Lot: Thence West with the South side of said 1 acre Lot 8 poles; Thence S. 4½°. E 5 poles; Thence East parallel with the first line 8 poles: Thence North parallel with the second line 5 poles to the Beginning. Containing ¼ of an acre.

Book C. p. 88

Henry Coats addition to Coatsville

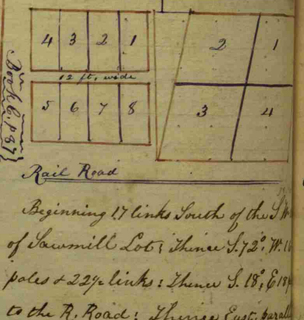

Beginning 17 links South of the S W cor of Sawmill Lot; Thence S. 72°. W. 16 poles & 22½ links; Thence S. 18°. E 6 poles to the R. Road; Thence East, parallel with the first line 16 poles 22½ links to the S W cor of the Sawmill Lot; Thence North parallel with first line 18 poles to the Beginning: Estimated to contain 2 acres: And afterwards divided into ¼ acre Lots: by running parallel lines N & S as well as East & West: Beginning 2 poles North of S W cor of 2 acre Lot: Thence S. 72°. W. 16 poles: Thence N. 18°. W 16 poles. Being 2 sides of a Square: and this Square is laid off into four Lots, numbered as shown on the Plat. All Lots front 60 feet & tail 126 feet; alleys are 12 feet: The wedge Lot is 3 poles & 16 links on the North & tapers to 12 feet for the Alley.

Expected to be given for Street & not purchased

John Bishop's Addition to Coatsville Continued.



Beginning 50 links South of the S E corner of Saw mill Lot; also the same distance from nearly center of R. Road; Thence S. 70°. W. 33 feet, which is the West side of the Street: and where is a Stone: Thence extending the line 40 poles: Thence S. 20°. E 12 poles: Thence S. 70°. E 40 poles; Thence N. 20°. W. 12 poles, which is 33 feet West of the Beginning. Book C. p. 88.

These Lots are laid off into ¼ acre Lots: and lay S. of the R. Road, and butt up against Coats Addition.

Amanuel Edwards' Addition to Coatsville:

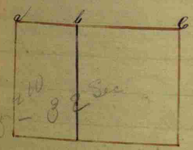

Beginning 12 feet South of the N E corner of the old part of Town: Thence N. 85°. E 25 poles & 13¾ links: Thence S. 5°. E 16 poles & 20 links: Thence S. 85°. W 25 poles & 13¾ links: Thence N. 5°. W. 16 poles & 20 links to the Beginning. The first 10 poles & 13¾ links at 6 cuttes off 176. 90 Square poles. The East line of the same Lot is 16 poles & 20 links, being 2 sides of an Oblong Square: The remainder of the distance, which is 15 poles East & West, and the East line North & South at 6 is 16 poles & 20 links; which is 2 sides of a Square Estimated to Contain 252 Square poles. Note: The last named Lot of land lay in the W ¼ of the W ¼ of Sec. 32. T 15 N. Range 2 West. June 17th A.D. 1852 Eldred Kiff S. H. C.

Book C. p. 90

C. E. Stanleys addition to Coatsville:

This plat of an addition to the Town of Coatsville is part of the N W ¼ of Sec. 5. T 14 N. R 2 West. & b the West line of the addition 66 feet East of E line of the Original Town. All Lots are 60 by 120 feet: Streets are 30 feet and Alleys are 12 feet wide: C is a good Stone: and has for Witness a Rock N. 3°. E. 43 links. and an Appletree 12. N. 64°. E. 88 ½. The N W cor of No. 16 is 27 feet N. 296 feet E. of the S E cor of the Original Town.

Book C. p. 201

S. W. Haskell's Addition to West Milton.

Being part of the W ½ of the S W ¼ of Sec. 32. T 15 R 2 West. Beginning on the East line of the Original Town & where said line crosses the Sec. line: Thence East 63 poles & 15 Lks to within 8 Rods of the cor. of the W ¼: Thence N. 18 Rods: Thence West 53 Rods & 15 Lks to the N E cor. of Town: Thence South 18 Rods to the Beginning, and laid out as shown in the above plat: Note. See further Description on next page

Covanovich 30

The Town of West Milton Continued from page 129.

The foregoing addition was layed off 4th Mo. 20th 1869 for George W. Haskell and acknowledged by him and Wm. Crews and Martin Wright, they holding a strip on the North part or Alley: All Lots front N & S 60 feet and tail 120 feet, except Lot No. 1 fronts 42 feet off the West side; leaving 18 feet off the W. side thereof to be connected with the East Alley of the Old Town; The alley running N & S and the alley on the South are each 15 feet; The East alley 14 feet, and North alley 12 feet. Job Hadley H. C. S.

Book C. pages 291.

Coatsville Incorporation. In Sec. 29 & 30. T. 14 & 31 & 32 in T. 15 2 West

Beginning 8 Rods West of the SE corner of the West ½ of the SW ¼ of Section 32. Town 15. 2 West; Thence North 18 Rods; Thence West, with North line of Haskell addition to Town. 27⅔ Rods: Thence North on Crews' line 13⅓ Rods: Thence West with Crews line 11 Rods to the NE corner of the School Lot; Thence West 20 Rods: Thence North 24 Rods: Thence West 13⅔ Rods to Section line: Thence still West 9⅔ Rods: Thence South 4 Rods & 6 links to Gambold's SW corner & 2 Rods & 16½ links, in all 29 Rods & 4 links to a post ranging with the West line of the Alley: Thence West 45 Rods: Thence South 26 Rods & 16 links: Thence West 38 Rods to E. line of the R. Road Street in Blair's addition to West Milton; Thence 10 Rods further to the West line of Blair's addition: Thence South with West line of the Addition to South line of the R. Road 37 Rods & 10 links: Thence N. 76. E (4. variation) at the top 26 Rods & 10 links to the center line of the NE ¼ of Sec. 6 N. R 2 W: Thence South with said line 10 Rods & 15 links: Thence East 74¾ Rods with South line of Philips' addition: Thence South 6 rods: Thence East 7½ Rods to a Road East of Sec. line: Thence North (1 Rod E. of Sec. line) 6 Rods: Thence East Rods: Thence North 58 Rods to a line in Range with the N. Haskell addition: Thence West 9 Rods to NE Beginning. Rod

Coatsville Incorporation In Sec 31 & 32 T 15 2 W and Sec 5 & 6 T 14 2

Beginning at a point 89 rds north of SE cor Sec 31; thence west 160 rds; thence South 178 thence East 320 rds, thence North 178 rds, thence West 160 rds to place of beginning

Cen. N. of N. W. ¼ - 14 - 15 - 2 W.
Stone 10 x 12 x 18
B. Walnut 6 S. 56 W. 3¾ ft.
Do 4 S. 32½ E. 6⅔ "
W. Cherry 8 S. 35½ W. 6¾ "
Jan. 14, 1878. J. W. Trotter, S. H. C.

29.07 ch. N. of the W. ½ mile of 14 - 15 - 2 W.
Stone 12 x 18 wit. stone East 25 links
Do West 25 "
Thence South 6.247 ch. to a
Stone 13 x 14 x 20 wit. stone S. 58 E. 25 L.
Lynn 8 N. 70 W. 33 L.
Thence East 39.27 ch. to a stone 22 $\frac{813}{100}$ chains North of Sec. Center.
Stone 8 x 16 x 20 B. Walnut 4 S ½ W. 40 L.
Stone N. ½ W. 25 L.
J. W. Trotter, County Surveyor.

Copied.

Hannah Hadley et al survey for in Sec. 23 - 15 - 2 W.
10 $\frac{36}{100}$ ch. N. of Cen. E. of Cen.
Stone 9 x 9 x 18 B. Walnut 6 S. 18 W. 40 Links
Do 3 A. 29½ W. 18½ L.
Thence West. 8.80½ ch. to a
Stone 12 x 14 W. Cherry N. 48 E. 46 L.
Do N. 71½ E. 108 L.
5 ch. S. and 8.71½ ch. W. of the cen. N. of N. E. ¼
Stone 8 x 8 x 20 Elm 8 S. 82 E. 63 Links.
29.25 ch. S. of the N. ½ mile
Stone 10 x 10 x 14 wit. stone East 28½ Links.

J. W. Trotter, Surv. H. Co.

Copied

Spring Plat. | Town. Alfred Hunts Addition to.

Block No. 5. In Sec. 35. T15 N. R. No. 2 West. N.E. ¼ of N.W. ¼

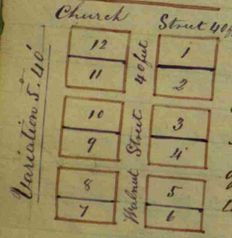

Beginning at the S.E. corner of the East Street of the Old Town, and at the N.E. corner of the Mill Lot, where a W. Oak in 46, bears S. 8°. W. 66 lin.; Thence S. 25 poles & 19 links to the S.E. cor. of Benbows Lot: Thence East 18 poles & 10 lin. to where a Poplar in 38. bears N. 30°. W. 141 links & a Hickory in 28. S. 89°. E. 61 " Thence North 26½ Poles to S. line of Widow Parkers property: Thence West to the beginning:

Witnesses to N.E. cor of Lot No. 1 a Walnut in 28. bears S. 70¼°. E. 93 links & a P. Oak 12. N. 19½°. E. 48 "

All Lots are 4 & 8 poles, except 6 & 7 which are 8 by 2 Poles; & 22 links: All alleys 10 feet wide, & All Streets 40 feet wide Numbers begin in N.E. cor. & run S & North; Book 6. p. 42

Spring Town: H. D. Goolman's addition to; Beginning 30 poles, 23½ lin East of the center of the Old part of Town, also the center of the County Road leading to Bellville. also Hadley's old post, which is the East boundary line of the old part of Town Thence N. 4½°. W. 30 feet, which is the North side of the Street that is 60 feet wide: Thence N. 85½°. E. 9 poles & 11½ feet: Thence N. 4½°. W. 16 poles & 12 feet, being 2 sides of an Oblong square: Lots shown & numbered as on Plat: All Lots front 4 & Tail 8 Rods: Alleys 12 feet & Street N. & S. on W. side 40 ft, & Street E. & W. 60 ft. Book 6. p. 88 & 89

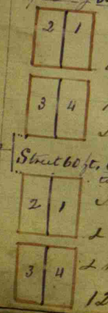

Spring Town: Joseph M. Caninch Addition to &c. Plat &c. Beginning at N.E. cor. of A. Hunts addition (the old post standing, & proved by measuring: Thence S. 5°. E. 8 poles 10 feet; Thence N. 85°. E. 9 poles & 3½ feet Thence N. 5°. W. 8 poles & 10 feet: Thence S. 85°. W. 9 poles 3½ feet to the beginning: Again extending the second line 8 poles & 10 feet: Thence N. 5°. W. 8 poles & 10 feet, thence S. 85°. W. 8 poles & 10 feet to the corner of first Lot: Thence S. 5°. E. 8 poles & 10 feet to the Beginning:

Lot No. 2 fronts on the N. 9 poles & 3½ feet. & Tails 8 p. & 10

Lot No. 1 measures 8 poles & 10 feet Square. Book 6. p. 89

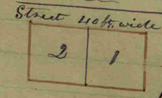

Plat and partial Description of the Town of Reno, on the Indianapolis, Terrehaut an St. Louis Rail Road, in Hendricks County and State of Indiana, by James Christie & Nathan Mendenhall Proprietors:

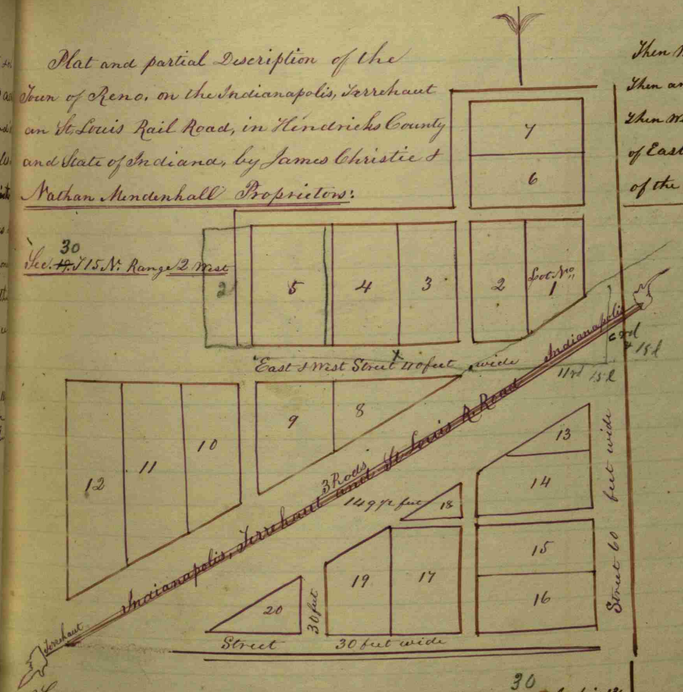

Survey Beginning at the East ¼ mile Post of Section 30 which is 1¾ Rods from center of the R. Road, which bears South 56¼° West, South side of 149½ feet wide, & North side 3 rods: Then West with line 11 Rods & 15 links to R. Road West line: Then North on line from ¼ mile Post 6 Rods & 15 links to the North line of R. Road: South line of Lot 2 is on Street; Line South from West line of 4 South of Street at Road 5 Rods to R. Road: Then with R. Road line S.... E. 10 Rods then to the top again

Then West 8 Rods & 18 links: North Lot West, West line 7 Rods & 5 lin. Then an Alley 10, West line of 7 Rods 12½ lin: West line next lot 12 Rods Then West on other lots, West line 14 Rods & 5 lin.; (5 lots) Then South 30 feet of East line of land from 8 Rods 8½ links to a point 149½ feet South of the center of the R. Road: Book 6 p. 324

Hadley Town, Hendricks County Indiana

A Plat and Description of Hadley Town
On the Indianapolis, Terre haute and
St. Louis Rail Road

Nathan Hadley Proprietor

Section 23. T15. Range 2 West.

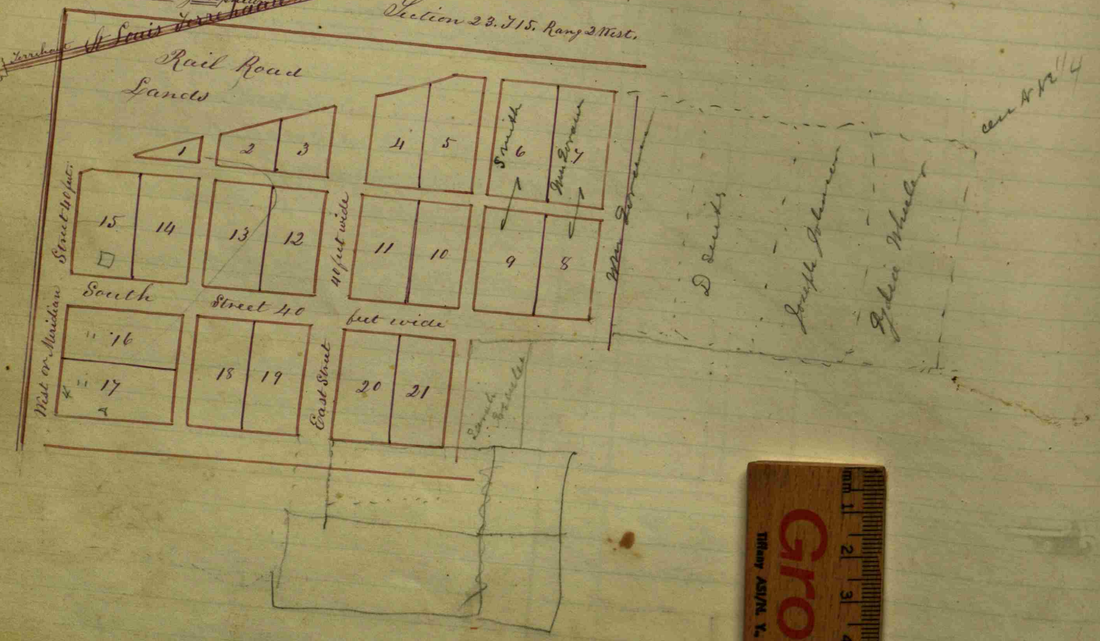

35-15-2W

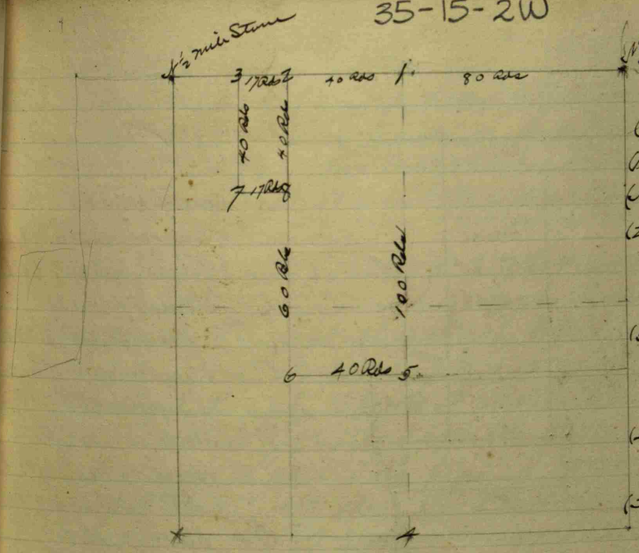

N E Cor Sct

Survey for Rudd Hodson et al
Apl 21-1903-

C. Omer Free & Saml. McPhuters Sworn Chainmen

(1) Stone 80 Rds W of N E Cor. Sect. 35 Stone 8x10x14
(Note: This stone is 21 1/3 L. W of Cen. N. N E gr said Section).

(2) 40 Rds. West of No (1) Stone 16x14x8
Cherry 5 S 6 3/4 E 1.18 L.
Stone South 43 L.

(3) 17 Rds W of No. 2. Stone 18x12x12
Walnut 12 N 63 W. 69 1/2 L.
Locust 6. S. 40 1/2 W 46 L.

(4) Cen. S. N E gr. Stone 15x20x8
Stone N 39 1/4 W. 8 L.

(5) 5x12x6 This stone is 80 Rds West and
100 Rds South of N E Cor of sect. 35
Wit By Stone S 1 E 23 L.

(6) 40 Rds W of No 5 Stone 8x10x16
Stone N W - 76 1/2 L.

(7) 17 Rds W ~~of No~~ & 40 Rds South of No (2)
is Stone 14x14x6
By Stone North 87 East 21 2/3 L.

8. Stone 16x16x12. 40 Rds South of
No 2 ~~and~~ Witness by Stone South 13 L.

The above survey was made in the presence of
and by consent of all parties interested.

W D Franklin S.H.C.

Elam Benbow partition - survey made in Jan. 1896.

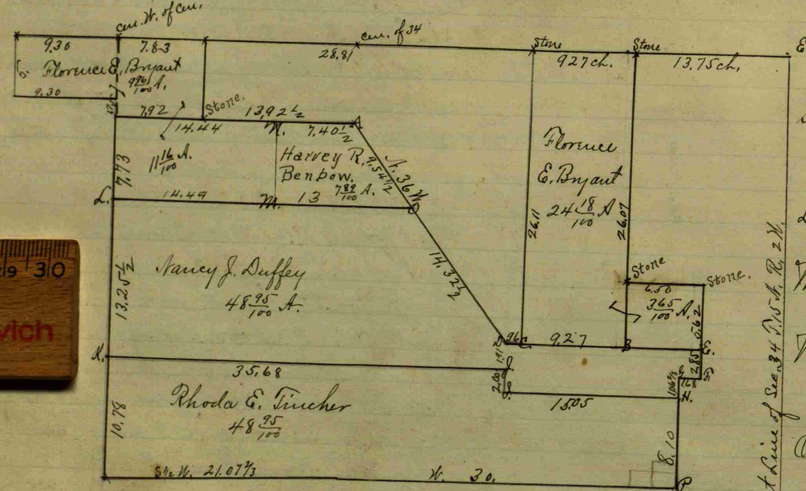

A – Stone 8 X 16 wit. by Beech 26 N. 39½ W. 55 L. & a Sugar 18 N. 38½ E. 82½ L.
B – Stone 8 X 8 X 16 " " Sugar 8 N. 9° E. 56 L. and a Sugar 8 N. 6½ E. 29½ L.
C. – Stone 15 X 16 " " Stone West 96 Links.
D – Stone 7 X 15 " " " East 96 "
E. – Stone 8 X 10 X 16 wit. by Maple 6 S. 12½ W. 238 L. and a maple 6 S. 1¼ E. 219½ Links.
F. – Stone 8 X 14 " " Cedar 8 N. 67 W. 3½ L. and a cedar 6 S. 1 W. 13½ "
G – Stone 8 X 10 X 14 " " Maple 10 N. 30 W. 62 L. and a Maple 6 N. 10 E. 53½ "
H – Stone 10 X 15 " " Maple 6 N. 4 E. 160 L. and a Maple 8 N. 10½ W. 163 "
I – Stone 8 X 11 X 16 " " Maple 12 N. 54 E. 79½ L. and a B. Walnut 12 N. 35 E. 100 "
K – Stone 12 X 16 " " B. Walnut 12 S. 32½ E. 124⅓ L. and a B. Walnut 16 S. 26½ E. 130 "

K – Stone 6 X 16 X 26
Grey Ash 14 S. 21 E. 49 L.
Hickory 15 N. 33 E. 60 L.
L. – Stone 5 X 14 X 21
Beech 20 N. 2½ E. 28 L.
M. – Stone 8 X 8 X 16
Sugar 30 N. 5 W. 145½ L.
N. – Stone 10 X 10 X 20
Beech 24 West 31⅔ L.
Do 24 N. 62 E. 57 L.
O – Stone 12 X 20
W. Oak 30 N. 39 W. 102½ L.
Beech 30 N. 44 W. 25½ L.
P – Stone 6 X 6 X 16
Stone 16 X 16 West 20 L.

N.B. The S. line of the above land is the N. line of T. Hwy. R.R.

January 1896.
Platted and Survey by
J. W. Trotter
S. H. Co.

Isaac Ratliff a survey for. 1895.
Begin. at a stone 7.08 ch. S. of N. ½ mile of sec. 35 T. 15 N. R. 2 W.
Thence East 4.05⅘ ch., Thence S. 2.59½ ch. Thence West 3.25 ch. to a Stone 6 X 7 X 15 wit by a stone North 66 links; Thence North 66 L. to a stone; Thence West 80⅘ links to a stone; Thence North 1.93½ ch. to the beginning – 1 Acre.
Also beginning 80⅘ links E. & 9.67½ ch. S. of the N. ½ mile of sec. 35 Thence East 3.75 ch., Thence S. 2.66⅔ ch. Thence West 3.75 ch. to a Stone 8 X 15; Thence North 2.66⅔ ch. to the beginnig = 1 acre.
Also beginning at a stone 80⅘ L. E. & 12.34 ch. S. of N. ½ mile of Sec 35 Thence East 3.75 ch., Thence S. 2.66⅔ ch., Thence W. 3.75 ch. to a Stone 3 X 9 X 15 wit. by Maple 10 S. 37 W. 41½ links & a Maple 6 S. 73½ E. 32 L. Thence North 2.66 ch. to the begin = 10 acre.
5 chains S. of N. ½ mile – a stone 8 X 16 wit by stone S. 20 8 link.
7.08 ch. S. " " " – A Stone 2 X 9 X 15 wit. Cedar 10 S. 40½ E. 69 L.

J. W. Trotter. S. H. Co.

Feb. 23, 1906,
Survey for Luther Hadley. Stone 12 X 7 X 6 12.74¾ ch. West center S. 86½.

J. W. Trotter. S. H. Co.

County & Public Roads in T16 North. Range 1 East

Road from Crawford to Pittsboro & Lebanon	ville & Indianapolis State Road Road by Way of Logan's Mills;			
Beginning in Sec. 4. T16	N. Range 1 East			
where	a Telegraph pole	10	N. 88½° W	12
	& a Beech	18	N. 28° E	109
Thence N. 15° W. 73 poles	a B. Oak	36	S. 44° W	100
West side of a Stump		40	on the line through	
the cen. of said Sec.; Thence	North with said line			
108 poles to	a Beech	18	N. 71½° W	34
Thence N. 38° E. 14 poles	a Sugar	20	S. 85° W	35½
Thence N. 6° E. 31½ poles	a Beech	20	S. 54° W	54
Thence S. 84° W 10 poles	to the line between Sec. 32 & 33			
where	a Buckeye	10	N. 46° E	51
Thence North with Sec. line	140 poles & 16 links to ½ mile Post			
Thence West with said line	79½ poles to about the corner of			
E½ of N.E¼; Thence North	on the line 46 poles & 6 lin. to Logan's			
corner; Change the old Road	; Thence N. 8° E. 27 poles; Thence			
N. 9° W. 27½ " Thence N. 20	W. 20 poles; Thence N. 59° W. 10			
poles; Thence N. 20° W 15 pls.	Thence N. 68° W. 9 poles; Thence			
S. 63° W. 9½ poles to the	end of the Change			
New Road Change;	Beginning at Logan's corner;			
Thence N. 41° W. 25½ poles to	a Sugar	24	for corner;	
Thence N. 19 poles to	an Ash	18	for corner;	
Thence N. 12½° W. 24 poles	a Sycamore	6	N. 76° E	116

at the top

In Hendricks County & State of Indiana.

Thence N. 57½° W. 8 poles	Thence N. 19° W 30½			
poles to where	a Beech	15	N. 16½° W. 32 poles	
where	an Oak	30	N. 30° E	21
to Sec. line; Thence West with	said Section line 26 poles to			
½ mile post; Thence North	through the Section 1 mile less			
1 pole to Section line; Then	N. 56 poles to			
where	a W. Oak	28	South	55
Thence N. 23½° E 37 poles	a W. Oak	38	N. 33° W	33
Thence N. 4° E. 41 poles to	a Beech	20	N. 60° W	22
Thence N. 21½° E 22 poles	a Water Oak	30	S. 60° W	18
Thence N. 6° W. 14½ poles	a W. Elm	30	for the Corner;	
Thence N. 18½° W. 78 poles to	an Ironwood	6	for the Corner;	
	& a Pin Oak	30	S. 67° W	25
Thence N. 4° E 18 poles to the	Pittsboro & Lebanon Road where			
there is	a B. Oak	18	S. 19° E	72
Whole distance 4 miles	& a B. Ash	10	N. 15½° W	50
less 16 poles;			Book C. p	36

Hill & Wells' Road;	Beginning 12½ feet South of the			
line Between Sec. 6 & 7	T16 N. Range 1 East; where said			
Section line crosses the	Pittsboro & Plainfield Road; &			
where	a P. Oak	30	N. 33° E	54
Thence West 26 poles	a W. Oak	26	S. 34½° W	58
Thence S. 50° W. 10½ poles	a Beech	15	S. 27° W	14
Thence N. 87° W. 36 poles	a Beech	14	N. 86° W	31

at the top

County Public Roads in T 15 North, Range 2 West

In Hendricks County & State of Indiana.

Lot Johnson's to J. Hussey's Road: Beginning	Witnesses	Dr.	Bearings	Links
at the S.E. corner of T. 15 North Range 2 West: Thence West with the Town line one miles & 192 poles to	a Sugar	24	N. 10° E	28½
	a Ditto	18	S. 35° W	28½
Thence N. 40° W. 20 poles	a Sugar	16	S. 80½° E	19½
	a Beech	10	N. 15° W	40
Thence N. 65° W. 30 poles	a Beech	18	N. 48° E	53
	a Ditto	8	S. 3½° W	43
Thence N. 85° W. 10 p. 4 lin.	a Beech	24	N. 26½° E	60
	a Sugar	6	S. 32° W	29
Thence N. 6° W. 10 poles	a Beech	16	S. 61½° E	22½
	a Ditto	12	S. 45° W	34
Thence N. 18° W. 18 poles to	Walnut Stump	36	West side of: Corner	
Thence N. 32½° W. 36 poles	an Ash	12	N. 37½° E	16
	a Sycamore	20	S. 37½° W	20
Thence N. 22½° W. 20 poles	a Sugar	20	N. 73° E	47
	a Ditto	16	S. 61½° W	18½
Thence N. 50° W. 18 poles	a Walnut Stump	36	West	6 cor
Thence N. 41° W. 15 poles to	a post		The cor	
Thence N. 3½° E. 22 p. 10 lin	a B. Oak	20	North	1 cor
Thence S. 84½° W. the bearing to	108 poles; Thence West 67 poles;			
	a Stump & Beech	24	S. 8 4° E	20
The Distance being 2 miles 2 3/4 miles; Report made to the Board & (confirmed);	25 2 poles. an 12 poles over			

Book C. p. 30

Eli Carter's Road Change from Williamsburg to Stilesville Road; Thence S. 40° W. 11 = 7½ poles to where	Witnesses	Dr.	Bearings	Links
	Beginning in the Greencastle poles: Thence S. 80° W.			
	a Beech	18	N. 40° W	78
	a Ditto	24	N. 35½° E	109
Thence S. 5° W. 31 poles	a Elm	8	S. 5° W	56
Thence S. 85° E. 9 p. 9 lin	a Cherry	7	S. 37° W	31¼
Thence South 20½ poles	a Beech	12	S. 20° E	73
Conformed: and Distance	79¼ poles, ½ min. nearly		Book C. p. 48	

Road: Springtown & Belleville Spring Town: Thence 355 poles to where Thence S. 85½° W. 18½ poles Thence N. 80° E. 13½ poles Thence S. 22½° E. 72 poles Thence S. 5½° E. 32 poles Thence S. 68° E. 12½ poles Thence S. 78½° E. 90 poles Thence S. 5½° E. 6 poles: where Thence S. 28° E. 12 poles Road across the Creek. Thence N. 62° E. 28 poles Thence N. 84° E. 46 poles Thence S. 42° E. 28 poles	Witnesses	Dr.	Bearings	Links
	Beginning at a Stone Center of East with the Section line			
	an Oak	30	N. 26½° E	11½
	Thence S. 60° E. 6 poles			
	a W. Oak	30	S. 54° E	96
	a W. Oak	32	N. 41½° W	55
	an ash	28	S. 42° W	29
	a Beech	20	S. 34° W	71
	a B. Oak	15	East	26
	Thence S. 79° E. 68 poles to			
	a Walnut with the Danville & Stilesville	10	S. 42½° E	145
	an Elm	—	S. 28° E	50
	a Sugar	9	S. 15° E	37
	a Sugar	30	The Corner	
	an Ash	12	S. 64° E	54

Turn at the top next page

County and Public Roads in T 15 North, Range 2 West

Springtown & Belleville Road Continued	Witnesses	Dr.	Bearings	Links
Thence N. 85½° E. 72¾ poles	a Hickory	28	S. 19° E	45
Thence N. 81° E. 60 poles	a Beech	—	S. 10° W	414
Thence S. 85° E. 94 poles	a W. Oak	40	N. 70° W	50
Thence S. 83° E. 56 poles	a Sugar	20	N. 80° E	53
Thence N. 63° E. 40 poles	a Stump	40	N. 20½° E	17
Thence N. 74° E. 78 poles	a W. Oak	30	N. 55½° E	58
Thence East — 21 poles	a W. Walnut	8	N. 10° W	45
Thence N. 74° E. 17 poles	a W. Oak	18	N. 70° W	41
Thence S. 75° E. 14 poles	an Ash	30	N. 30° E	25
Thence S. 69½° E. 88 poles	a Beech	18	S. 67° W	48
Thence S. 78° E. 80 poles	a Beech	12	N. 4½° W	56
Thence N. 84½° E. 16½ poles	to the Section line & the Danville			
Road, ½ Mile Post East	of Section 32 T. 15 — 2 West:			
Thence South 160 poles to	the S.W. corner of Pleasant Hill:			
Thence S. 85° E. 26 poles	a Beech	12	N. 36° E	79
Thence S. 73° E. 20 poles	a Beech	20	N. 78° E	59
Thence N. 82° E. 40 poles	a Poplar	28	N. 49½° W	59
Thence S. 84° E. 100 poles	a Dead Oak	48	N. 5° W	30
Thence S. 76° E. 46 poles:	Thence S. 65° E. 33 poles 10 lin.			
to where	an Oak Stump	40	N. 66½° W	95
Thence S. 73° E. 76 poles	a W. Ash	12	S. 10° E	50
Thence S. 68½° E. 136 poles	a Beech	18	N. 32° W	68
Thence S. 80½° E. 67 poles:	Thence S. 4½° E. 20 poles:			
Thence S. 25° E. 18 poles:	Thence N. 65° E. 28 poles:			

Then to the top

a Continuation of Do

Springtown & Belleville Road Continued	Witnesses	Dr.	Bearings	Links
Thence S. 25° E. 22 poles to	the National Road S. of Gard Pump:			
Thence N. 65° E. 22 poles to	the Center (corner the Center of Belleville:			
Making the Distance 7½	Miles:		Book C. p. 48	
Road from Springtown to the National Road at Barison's and 2½ links to a Stone	Beginning at a Stone, Center of Springtown: Thence S. 5½° E. 34 poles			
	The corner of the Sargard Lot:			
Thence S. 18° W. 32¾ poles	a Beech	9	S. 85° W	33
	a Ditto	20	N. 85° E	37½
Thence S. 5° E. 30 poles + 15 lin.	a Beech	20	S. 9¼° E	59
Thence S. 76° W. 18 poles 17 lin	to a New	View on the West bank of the		
of the Creek where	a Sugar	15	N. 20° W	34
Thence S. 66° W. 9 poles — where	Thence S. 9½° E. 21 poles to			
	a Sugar	20	S. 41° E	26½
Thence N. 69° W. 8½ poles	an Elm	28	S. 46° E	62½
Thence N. 3½° E. 35¼ poles to	the line running E & W. through			
Section 34 T. 15 — 2 W.	a B. Oak	36	N. 45° E	2
Thence S. 87° W. 24 poles — where	Thence S. 33° W. 8 poles to			Here comes in the pre-emption claim
	a Walnut	8	S. 53° E	130
Thence S. 32° W. 3½ poles	Thence South with the bearing 20 poles			
Thence N. 45° E. 2 poles —	Thence South 95 poles with the			
Center of Walnut Street	Morrisville	15 feet in R. Road Street		
Thence West 19 poles: Thence	South 11 poles: Thence West 25 poles a Elm			
to where	a Beech	20	North	20
Thence S. 2° W. 23 poles	The Distance being 198½ poles			

Then turn over

County & Public Roads in T. 15 North, Range 2 West

Road from Springtown to National Road Continued

	Cor.	Witnesses	Dr.	Bearings	links	
Beginning again where						
Thence S. 57 W. 46 poles & 5 lin		The Walnut	8	N. 55 E.	130	
Thence S. 5 E. 13 poles & 14 lin		a Beech	19	N. 32 W.	66	
Thence S. 35 W. 14 poles & 10 lin		a Beech	12	N. 65 W.	41	
		Thence S. 46 W. 25 poles			to	
where		a Beech	18	N. 43 W.	54 1/2	
Thence E. 46 poles & 5 lin		a Beech	18	N. 37 W.	61	
Thence S. 27 E. 8 poles & 10 lin		a Beech	10	N. 43 E.	39	
Thence S. 57 E. 33 poles & 13 lin		To the end of the Change			200	End of the 80 poles change
Thence S. 2 W. 33 poles & 16 lin		a Beech	28	S. 62 W.	183 1/2	
Thence S. 10 E. 13 3/3 poles		a Beech	20	S. 35 W.	20	
Thence S. 18 W. 37 poles		a Beech	10			mines the bearing
Thence E. 1/4 P. 54 poles & 9 lin		an Apple tree		S. 2 1/2 E.	78	
Thence S. 87 W. 20 poles & 12 lin		a B. Oak	46	N. 23 W.	35	
Thence S. 8 1/2 E. 100 poles		a Sugar	17	S. 80 1/2 W.	37	
Thence S. 35 1/2 W. 27 poles.		a Beech	10	N. 50 1/2 W.	35	
Thence S. 5 1/2 E. 32 poles with the line to the Center on South						
of S E 1/4 of Section 3 Town 14 North, R 2 West.						
Thence S. 5 1/2 E. 80 poles & 12 1/2 lin		a Walnut	10	N. 23 1/2 E.	111	
Thence S. 83 W. 47 poles		a Beech	12	S. 28 E.	12	
Thence S. 2 E. 11 poles & 8 lin		a Stone	8	S. 83 W.	19 1/2	
Thence S. 9 W. 39 poles & 17 lin		Thence N. 10 W. 30 poles				
Thence S. 2 E. 12 poles & 12 Lin		a Beech	46	West	2	
Thence S. 5 1/2 E. 154 poles & 17 lin		on the line to the 1/2 Mile Post.				Between Sec 10 & 15;
Thence S. 5 1/2 E. 116 poles & 11 lin		on Section line:				

Then to the top again.

a Continuation of

Road from Springtown to S E continued

	Cor.	Witnesses	Dr.	Bearings	links	
To where		a Poplar	30	N. 65 W.	50	
Thence N 80 1/2 E. 49 poles to		an Appletree	9	N. 51 W.	57	
Thence S. 9 E. 34 poles & 10 lin		a Walnut	9	N. 14 E.	45	
Thence S 13 1/2 E. 20 poles		a Walnut	8	S. 80 W.	74	
Thence S 23 W. 10 poles		a W. Elm	20	S. 14 E.	22	
Thence S 88 E. 14 poles 13 lin		an Ash	36	S. 5 E. W.	38 1/2	5 poles to the South of it
Thence S. S E. 196 poles to		the National Road				
where a		Stone Cultbert		N. 83 E.	30	
Distance not added)				Book C p. 66		

Change in the Springtown and Danville Road:

Beginning at the S E corner of Section 23. T 15 — Range 2 West between Sections 23 & 24: Section Center; to the N W corner

Thence North 1/2 mile on the line

Thence East 1/2 mile through

of Westley Hardwick's lands

intersecting the Old Road

Thence N: 5 W. 50 poles

Book C p. 93

County Road from N. side of Coatesville to N. Christie's

Beginning on the North side of the Town Plat of Westchester 31 & 32: Thence North on said

on the line Dividing S. E. 1/4

Dividing the lands of Henry

line one mile, less 17 poles,

Coate & Samuel Edwards

Thence West 1/4 of a mile,

on the line Dividing the lands

of said Coate & Nathan

Mendenhall:

Thence North 1/2 mile, on

the line Dividing the lands of

said Mendenhall and

Henry Mills:

Then to next page

County & Public Roads in T. 15 North; Range 2 West

R from Coatesville to Christie's Continued

	Cor.	Witnesses	Dr.	Bearings	links
1/2 mile, through the		Thence further on said line			
County Road, commonly		lands of James Christie to the			
Thence East 40 poles, to		called the Roadcedding Mill Road,			
crossing North & South		the South end of the Road runs			
Christie:		through the lands of Nathaniel			
				Book C p. 96	

Road from the Greencastle Road to the Rockville Road

Beginning on the Greencastle

Sections 21 & 22, where

Road, on the Section line dividing

Thence North 118 poles 17 lin

a Beech 20 S. 28 1/2 W. 168 1/2

to the South East

with said line (at 5 1/2 p. station)

corner of Section 16. T 15 — 2 West

where

a Beech 18 N. 5 E. 22 1/4

Thence N: 5 1/2 W. (nearly) 160

poles & 12 links, with the E. boundary line of Sec.

to 1/2 Mile Post: Thence

N: 5 1/2 W. 160 poles & 17 links, with Sec line

to the North East corner

of said Section 16:

Thence S. 85 W. 78 p. 15 lin

Thence N. 5 1/2 W. 160 poles & 10 links

Thence N: 85 1/2 E. 39 p. 11 lin

Thence N: 5 1/2 W. 161 poles to the

Rockville State Road:

Distance not added. Book C. 105

Road in Sec 2 14 & 11. T 15 — 2 W.

The North Corner in the Rockville

Road, North of Sec 11 a

Stone Standing; been there over 20

years, without being called

in question: Limb Witnesses long last

in question: The Stone a good size:

3 Sulines I washed 20 years

ago:

and a

Honey Locus 10 S. 69 W. 17 1/2

Book C p. 315

a Continuation of:

Road on Petitioners B. F. Kherr's Sec 34 & 35. T 15 — 2 West

	Cor.	Witnesses	Dr.	Bearings	links
		Commencing in the center on South			
of Pearl Street in the		Town of Amo, 2 Rods & 6 links			
East of South corner between		Sections 34 & 35. T. 15 N. R 2 West.			
Thence North with center		of said Street 69 Rods & 10 links:			
Thence West 2 Rods & 20 links		to the Section line: Thence North on			
said line 321 Rods & 5 links		Thence N: 53 W. 5 Rods:			
Thence N: 5 1/2 W. 20 R. & 10 lin.		64 1/2 Rods South of North Corner of said			
Sec 34 & 35: Thence N. 38 E		6 Rods to the Section line on North of			
Sec 35: Thence East 76 Rods		to the Center of Springtown:			
Distance not summed up				Book C p. 327	

Road Change Eli Carter's from Wm Sburg to Statesville

	Cor.	Witnesses	Dr.	Bearings	links
		Beginning in the Greencastle Road			
		Thence S 40. W. 11 poles:			
Thence S 50. W. 7 poles where		a Beech	18	N. 46 W.	78
		& a Ditto	24	N. 35 1/2 E.	109
Thence S. 5. W. 31 poles where		a Locus	8	S. 5. W.	56
Thence S 85. E. 9 poles 9 links		a Cherry	7	S. 37 W.	31 1/2
Thence South 20 1/2 poles to where		a Beech	12	S. 20. E.	73
Distance 79 1/4 poles 1/2 of		a mile less 3 1/2 poles:		Book C p. 30	

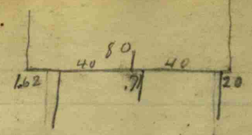

162
20
1.82

39.80
39.80
39.09
.71

40.00
1.62
38.38
39.80
78.18
39.09

78.18
1.82
80.00

40.00
1.62
38.38
.71
39.09

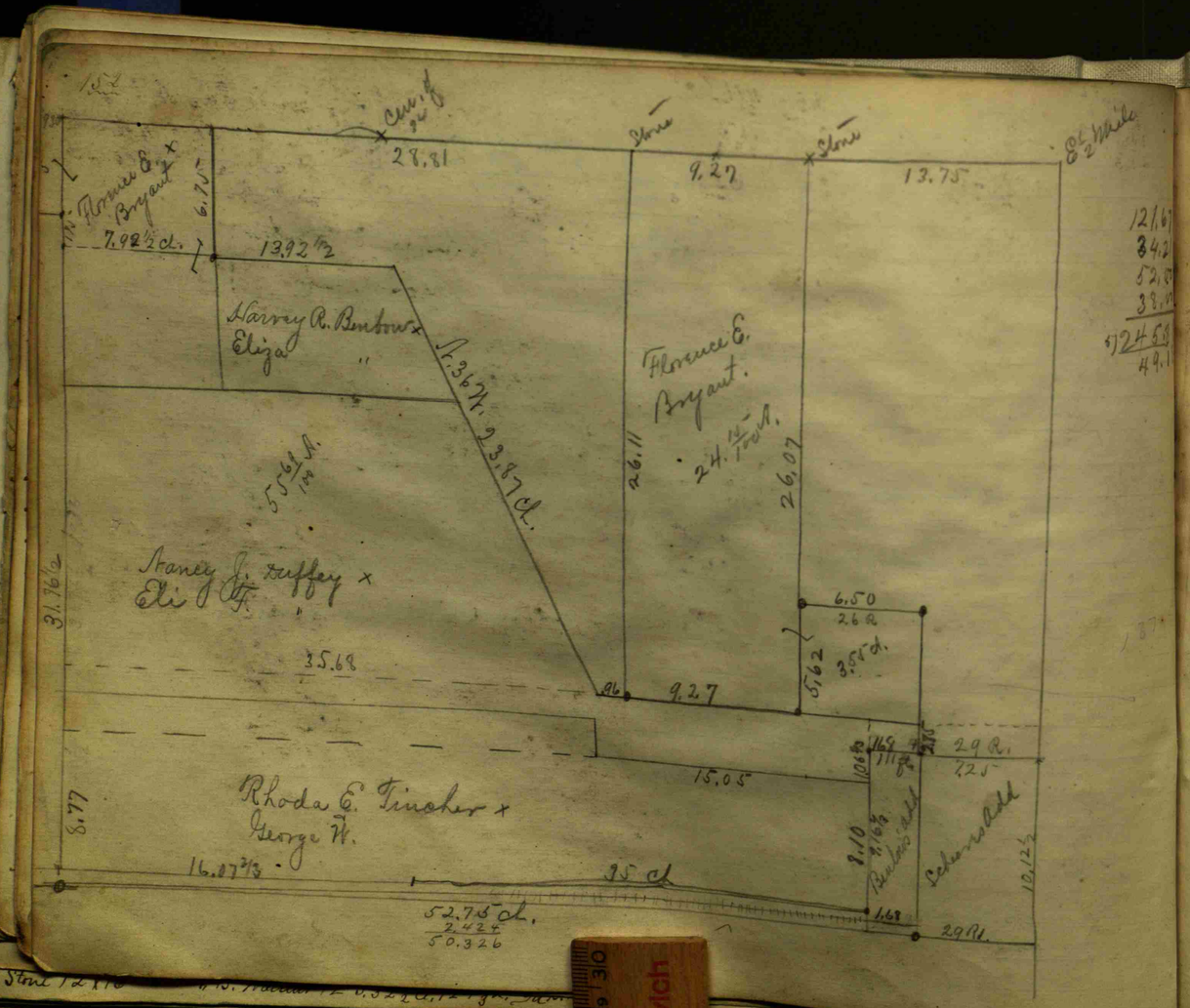

7. 92½
13.92½
21.85

4) 115.50
28.75
6
28.81
7.83
36.64
96
35.68

650
168
482
927
96
16.05

26.11
6.75
19.36

31.76½
8.77
22.99

31.76½
19.36
12.40 1/2

21.85
35.68
45 7.5-3
28.76½
19.32
5-6
171
8628
2878968
5.56880

66) 111 (68
66
45-0
396
5 4 0
528
120

650
2424
4.076

11
37.76
11.24

96
9.27
4.076
14.306
49.18
42.79
639

41.90

x Sarah E. Hunt SE¼ S.W.¼
William Hunt 4 12 A. off W. side
S.W.¼ S.E.¼ 34-15-2 W.
=52 Acres.

x Harvey R. Benbow } Pt. S.W.¼ Sec.
Eliza " } 25-15-2 W.

35
3.10
36-0
280
283.50

810
877
2 1687
8.43½
16.07⅔
59 01
505-8
843
562
135.526 3
283.50
419.02
19.86
.48
3.55
66.13
131.92

2 1686
562

2.85
1.69
228
171
285
4.789

21.85
35.68
2 57.53
28.76½
22.99
2 5884
5-75 2
5-75 2
66.13073

50.32

12.40
12.40
24.80
12.20
50
61.000
55.69
116.69
3.55
120.24
50
120.74
34.21
52.00
38.00
244.95
20
40
45

18.75
6.50
2.25
48

40.00
26.07
13.93
2
11.93 50.32

8.25

490.00 8.7
45 28
3.7120

63.90

35.68
15.01
50.73
3.91
5073
45 6 57
1521 9
8392
198.6925

3 1146
3382

48.99

Gov. 2629 ft 9¼ in. [illegible] 6+8
" 2636 ft 4½ " " " " 4+9
" 2640 ft " " " " 8+9

2629 ft 9½
2636 " 4½
5266 - 2 Gov.
5258 - 6
7 - 8
3 - 10
3 - 10

39.84½
66
23904
23904
33
2629.77

39.96½
66
23964
23964
33
2636.37
73
4.44

W½ SW¼ M.J.D. 871.22
" " H.S.O.H. 421.80
E½ SW¼ M.J.D. 685.43
" H.S.O.H. 228.47

12)9.25(.77
84
85
84

55.72
54.28
110.00

54.28
1.17
1996
3728
5428
4528
5450.76
54

157
160
50
157)8000(50.95
7855
1500
1413
870
785
85

66.66
46
106.66

110.00
106.66
3.34

4334
11
55.72
110.06

1485

495
145
640

165
8¼
1300
41
1361

44⅝
35⅜
80



2629-9¼
3-10
2625-11¼
33⅓
18
14⅓

2636-4½
3-10
2632-6½

12
9
21¼
10
11¼

8.26
12.32
16.32
24.48
16.32
38.66
70.85 3.1

12)10.3(.85
96
70
60

5266.16 : 7.66 :: 2629.77 : 3 ft 10 in.
7.66
1577862
1577862
1840839
5266.16)20144.0382(3.82
1579848
4345558
4212928
1326302

5258-5¾

165
17¼
55
165
41
2.846

5

165
5⅝
875
110
95

12)47.39
36
110

2640
2618-6
5258-6 Ouse.

3.05
14.8
45.3
2(45.3
22.60

84.40
66
50640
50640
5570.40
12
4.80

20 ft. 4 in. Rain
3 ft. 11⅜ in. Lo 5250
16 - 4 2/10 ft. Rain

5566 - 5½
5570 - 4⅝
11136 - 10 3/10 = 11136.85 : 16.39 :: 5570.4 : 8.19 ft.

5570 - 4⅝
8 - 2⅝
5578 - 7 3/10

1639
501336
167112
334224
33704
11136.85)91298.856(8.19
89.09480
2204056
1113685
10903710

5570 ft. 4½ Ouse
5566 - 5½ Gov.
3 - 11 3/10 Lo.

The whole line as long 16 11/12 ft.