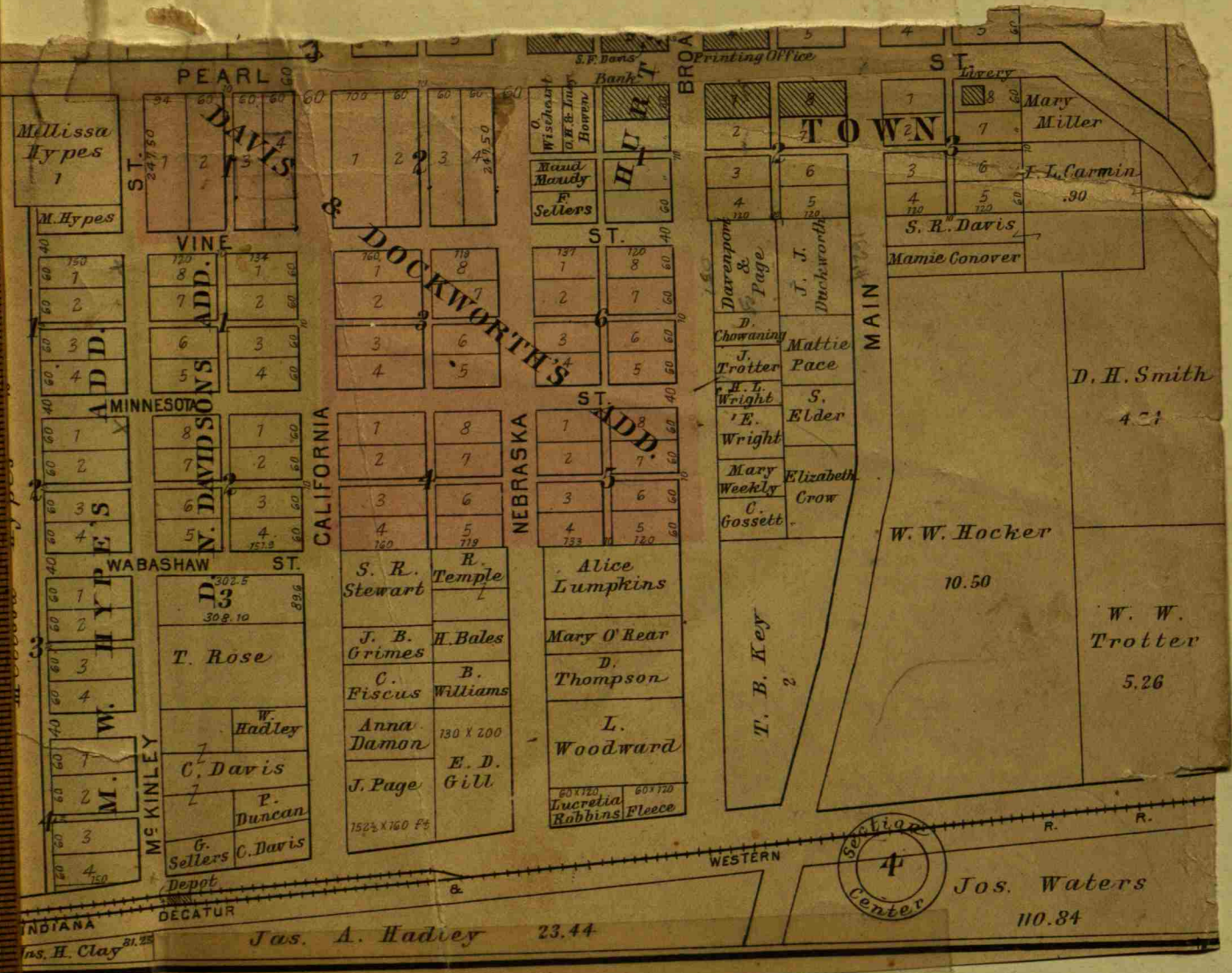




Growth in Mathematics Harcourt Br...



16 N 2 W

Plat of Township \_\_\_\_\_ North, Range \_\_\_\_\_, Hendricks County, Indiana.

6	5	4	3	2	1
7	8	9	10	11	12
18	17	16	15	14	13
19	20	21	22	23	24
30	29	28	27	26	25
31	32	33	34	35	36

CE

70

30

40

80

70

40

80

70

30

40

80

CH.	LK.	
		South Boundary.
West.		On S. Boundary Sec. 36,
30	00	a dry branch - lks. wide, Co. S.
40	40	Set qv. Sec. post from which Beech 10 in. Dr. bears N. 86 W. 23 lks. Do 14 " " " S. 53 E 11 "
80	00	Set post Cor. to Sect. 35 + 36 from which Beech. 10 in. Dr. bears N. 44 E. 30 lks. Sugar 9 " " " S. 34 W. 10 "
West.		On S. Boundary of Sec. 35.
40	00	Set qv. Sec. post from which Beech 8 in. Dr. bears S. 63 W. 10 lks. Hickory 9 " " " S. 72 E 12 "
80	00	Set post cor. to Sec. 34 + 35 from which Beech 11 in. Dr. bears N. 26 W. 6 lks. Hickory 30 " " " South 10 "
West.		On S. Boundary of Sec. 34.
30	00	a Brook 10 lks. N. Co. N.
40	00	Set qv. Sec. post from which Beech 12 in. Dr. bears S. 77 W. 21 lks. Do 27 " " " N. 87 E 32 "
80	00	Set post Cor. to Sect. 33 + 34 from which Beech 20 in. Dr. bears S. 63 E 8 lks. Do 20 " " " N. 65 W. 33 "

CH.	LK.	
West		On S. Boundary of Sec. 33.
40	00	Set qv. Sec. post fr. which Sugar 11 in. Dr. bears N. 30 E. 12 lks. Beech 8 " " " S. 21 W. 10 "
41	60	Brook 12 lks. N. Co. N.
80	00	Set post Cor. to Sect. 32 + 33 fr. which Beech 14 in. Dr. bears N. 73 E. 30 lks. W. Oak 30 " " " S. 86 W 17 "
West.		On S. Boundary of Sec. 32.
27	00	Brook. 10 lks. N. Co. N.
40	00	Set qv. Sec. post from wh. Hickory 15 in. Dr. bears N. 56 E. 22 lks. Sugar. 8 " " " S. 82 W. 16 "
80	00	Set post Cor. to Sect. 31 + 32 fr. which Beech 12 in. Dr. bears N. 65 E 24 lks. Hickory 30 " " " N. 53 W 9 "
West.		On S. Boundary of Sec. 31.
30	00	Brook 15 lks. N. Co. South.
40	00	Set qv. Sec. post from which Beech 20 in. Dr. bears S. 68 E. 9 lks. Do 18 " " " N. 32 W. 25 "
68	86	Intersected the Range line 568 lks. N. of post. Set post Cor. to Eps. No. 15 + 16 N. of Ranges Nos. 2 + 3 from which Poplar 18 in. Dr. bears S. 6 W. 6 lks. Sugar. 10 " " " N. 13 E 24 "

CH.	LK.		CH.	LK.	
		East Boundary, Variation 6°15' E, North.			On E. Boundary of Sec. 13.
North.		On E. Boundary of Sec. 36.	40	00	Set qv. sec. post from which
38	00	Brook 3 lks. mi. Co. West.			Beech 9 in. Dr. bears S. 10 E. 15 lks.
40	00	Set qv. sec. post from which			Hickory 9 " " " N. 7 " "
		Sugar 18 in. Dr. bears S. 28 E. 44 lks.	80	00	Set post Cor. to Sect. 12 + 13 fr. which
		Buckeye 8 " " " N. 38 W. 8 "			Beech 9 in. Dr. bears S. 10 E. 22 lks.
52	00	Brook 11 lks. mi. Co. West.			Do 12 " " " N. 18 E. 25 "
80	00	Set post Cor. to Sect. 25 + 36 from which			
		Sugar 18 in. Dr. bears S. 4 W. 41 lks.			
		Beech 8 " " " N. 13 W. 27 "			
					July 12 <sup>th</sup> 1819. Var. 6°15' E.
North.		On E. Boundary of Sec. 25.	40	00	Set qv. sec. post from which
22	00	Brook. 10 lks. mi. Co. West.			Beech 12 in. Dr. bears N. 12 W. 24 lks.
40	00	Set qv. sec. post from which			Do 11 " " " S. 61 E. 47 "
		W. Oak. 9 in. Dr. bears S. 19 W. 11 lks.	59	00	Enter a Swamp.
		Beech. 36 " " " N. 22 E. 20 "	68	00	Leave the "
59	00	Brook. 6 lks. mi. Co. West.	80	00	Set post Cor. to Sect 1 + 12 from which
80	00	Set post Cor. to Sect. 24 + 25 fr. which			Elm 14 in. Dr. bears E. 18 lks.
		Beech 18 in. Dr. bears S. 7 E. 38 lks.			Bl. Oak. 9 in. " " S. 39 W. 12 lks.
		Do 14 " " " N. 71 W. 31 "			
North.		On E. Boundary of Sec. 24.	38	00	Brook 8 lks. mi. Co. West.
40	00	Set qv. sec. post fr. which	40	00	Set qv. sec. post from which
		Lynn 10 in. Dr. bears N. 75 E. 22 lks.			W. Oak. 18 in. Dr. bears N. 46 E. 18 lks.
		W. Oak. 8 " " " S. 82 W. 32 "			Sugar 8 " " " S. 46 W. 12 "
80	00	Set post Cor to Sect. 13 + 24 fr. which	77	00	A Brook 40 lks. mi. Co. West.
		Beech. 12 in. Dr. bears S. 85 W. 16 lks.	89	40	Intersected the Correction line 19.26 chs. E. of Cor.
		Do 7 " " " N. 60 E. 31 "			to Sp. 17 N. R. 70. 1 + 2 W. Set post Cor.
					to Sp. 16 N. R. 1 + 2 West from which

CH.	LK.		CH.	LK.	
		Beech, 14 in. Dr. bears S. 32 E 23 lbs. Hickory 9 " " " N. 10 W. 30 "			Beech 10 in. Dr. bears S. 56 E 12 lbs. Sugar 12 " " " N. 48 W. 25 "
		West Boundary			On E. Boundary of Sec. 13, T. 16 N. R. 3 W., Diameter 6 1/2 E. North, Brook 3 lbs. W. Co. N. W.
North		On E. Boundary of Sec. 36, T. 16 N. R. 3 W.	35	00	
35	00	A Brook 6 lbs wide, Co E.	40	00	Set qv. Sec. post from which
40	00	Set qv. Sec. post from which W. Oak 12 in. Dr. bears S. 23 E. 17 lbs. H. Oak 27 " " " West 10 "	60	00	Sugar 10 in. Dr. bears S. 19 W. 23 lbs. Hickory 7 " " " N. 26 E. 29 "
80	00	Set post Cor. to Sect. 25 & 26 T. 16 N. R. 3 W. fr. wh. Beech 9 in. Dr. bears S. 56 E 17 lbs. Do. 12 " " " N. 73 W. 2 "	80	00	A Creek 150 lbs. W. Co. S. W. Set post Cor. to Sect. 12 & 13 from which Beech 18 in. Dr. bears N. 84 W. 18 lbs. Do. 30 " " " S. 32 E 30 "
North.		On E. Boundary of Sect. 25 T. 16 N. R. 3 W.	North.		On E. Boundary of Sec. 12 T. 16 N. R. 3 W.
40	00	Set qv. Sec. post from which Poplar 18 in. Dr. bears S. 53 W. 14 lbs. Hackberry 10 " " " N. 57 E 14 "	40	00	Set qv. Sec. post from which Sugar 8 in. Dr. bears S. 24 E 16 lbs. Hickory 9 " " " N. 3 E 24 "
74	00	Brook 12 in. W. Co. E.	80	00	Set post Cor. to Sect. 1 & 12 fr. which Maple 27 in. Dr. bears S. 25 E. 16 lbs. Elm 27 " " " N. 38 W 48 "
80	00	Set post Cor. to Sect. 24 & 25 from which Elm 12 in. Dr. bears S. 35 W. 20 lbs. Beech 20 " " " North 33 "			
North.		On E. Boundary of Sec. 24 T. 16 N. R. 3 W.	North.		On E. Boundary of Sec. 1, T. 16 N. R. 3 W.
40	00	Set qv. Sec. post from which Beech 12 in. Dr. bears N. 22 E. 15 lbs. Sugar 15 " " " S. 18 W. 19 "	40	00	Set qv. Sec. post from which Haw 9 in. Dr. bears S. 38 E 32 lbs. Beech 12 " " " N. 31 W 21 "
42	00	Brook 5 lbs W. Co. East.	80	00	Set temp. Twp. Cor.
80	00	Set post Cor. to Sect. 13 & 24 fr. which	88	68	Intersected Correction line 34.41 ch. E. of Cor. of T. 17 N. R. 2 & 3 W. (Set post cor of T. 16 &

CH.	LK.		CH.	LK.		CH.	LK.
		17 N. R. 2+3 N. 1) from which					
		B. Walnut 30 in. Dr. bears N. 70 W. 6 lbs.					
		Beech 10 " " " S. 55 E 17 "					
		Lowest level + just met. Timber same.					
		Surveyed in 1819 by Wm Harris D.S.					
		Subdivision,					
North.		Between Sect 35 + 36.	North.		Between Sect 25 + 36.		
24 25-		Beech 14 in. Dr.	14 25-		Sugar 18 in. Dr.		
40 00		Set gv. sec. post from which	40 00		Set gv. sec. post from which		
		Sugar 8 in. Dr. bears N. 23 E 29 lbs.			Beech 36 in. Dr. bears S. 23 W. 18 lbs.		
		Beech 12 " " " S. 23 W 23 "			W. Oak 12 " " " N. 23 E 20 "		
68 20		Beech 16 in. Dr.	59 50		Sugar 16 in. Dr.		
74 50		Branch 15-lbs N. Co. S. W.	80 00		Set post Cor. to Sect 23. 24. 25 + 26 fr. rd.		
80 00		Set post Cor. to Sect. 25. 26. 35 + 36 from rd.			Elm 24 in. Dr. bears N. 12 E. 20 lbs.		
		Beech 12 in. Dr. bears N. 54 E. 42 lbs.			Beech 16 in. " " S. 42 W. 35 "		
		Do 12 " " " S. 73 W. 8 "					
East.		On Random between Sect. 25 + 36	East.		On Random between Sect 24 + 25.		
40 00		Set temp. gv. sec. post.	40 00		Set temp. gv. sec. post.		
79 80		Intersected E. Boundary at post.	79 75-		Intersected N. + S. line 25-lbs. N. of post.		
West.		Corrected between Sect 25 + 36.	West.		Corrected between Sect 24 + 25.		
39 90		Set gv. sec. post at even dist. fr. which	39 87 1/2		Set gv. sec. post at even dist. fr. rd.		
		Sugar 24 in. Dr. bears S. 64 E. 6 lbs.			Beech 12 in. Dr. bears S. 31 E. 20 lbs.		
		Do 14 " " " N. 64 W. 25 "			No other bearing tree.		
79 80		To Section Corner.	79 75-		To Sec. Corner.		
			North.		Between Sect. 23 + 24.		
			26 00		A Beech 9 in. Dr.		
			40 00		Set gv. sec. post from which		
					Thickory 10 in. Dr. bears N. 31 E 8 lbs.		
					Elm 24 " " " S. 6 E. 7 "		
			57 50		A Branch 15-lbs N. Co. S. W.		
			58 50		A Beech 9 in. Dr.		
			80 00		Set post Cor. to Sect. 13. 14. 23 + 24 from which		

CH.	LK.		CH.	LK.	
		Beech. 10 mi. Dr. bears N. 1 <sup>1</sup> / <sub>2</sub> E. 13 lks. Do 4 " " " S. 46 <sup>1</sup> / <sub>2</sub> W. 58 "	West.	39 90	Corrected between Sect. 12 + 13. Set gv. Sec. post from which Beech 14 mi. Dr. bears N. 85 E. 27 lks. Do 8 " " " S. 63 <sup>1</sup> / <sub>2</sub> W. 22 "
East.	40 00	On Random between Sect. 13 + 24. Set temp. gv. Sec. post.		79 80	To Section Corner.
	79 75	Intersected E. boundary 30 lks. N. of post.			
West.	39 87 <sup>1</sup> / <sub>2</sub>	Corrected between Sect 13 + 24. Set gv. Sec. post at even dist. from which Beech 12 mi. Dr. bears N. 81 E. 24 lks. Sugar. 24 " " " N. 25 E. 20 "	North.	24 14.	Between Sect 11 + 12. A Beech 9 mi. Dr.
	79 75	To Section Corner.		40 00	Set gv. Sec. post from which Lynx 14 mi. Dr. bears N. 78 E. 13 lks. Beech 12 " " " S. 79 <sup>1</sup> / <sub>2</sub> W. 49 "
				73 30	Lynx 16 mi. Dr.
North.	17 35-	Between Sects. 13 + 14. A Sugar 12 mi. Dr.		80 00	Set post cor. to Sect 1. 2. 11 + 12 fr. which R. Oak 40 mi. Dr. bears N. 34 E. 27 lks. Buckeye. 9 " " " S. 30 <sup>1</sup> / <sub>2</sub> W. 11 "
	40 00	Set gv. Sec. post from which Beech 10 mi. Dr. bears N. 35 <sup>1</sup> / <sub>2</sub> E. 33 lks. Do 9 " " " S. 17 <sup>1</sup> / <sub>2</sub> W. 12 "	East.	40 00	On Random between Sect. 1 + 12. Set temp. gv. Sec. post.
	73 25-	Do 10 mi. Dr.		79 84	Intersected E Boundary 12 lks. N. of post.
	80 00	Set Cor. of Sect 11. 12. 13 + 14 fr. which Beech 14 mi. Dr. bears N. 14 E. 18 lks. Do 20 " " " S. 2 <sup>1</sup> / <sub>2</sub> W. 24 "	West.	39 92.	Corrected between Sect. 1 + 12. Set gv. Sec. post at even dist. fr. which W. Ash. 10 mi. Dr. bears S. 87 <sup>1</sup> / <sub>2</sub> E. 20 lks. Do 10 " " " N. 87 <sup>1</sup> / <sub>2</sub> W. 29 "
East.	40 00	On Random Between Sect 12 + 13. Set temp. gv. Sec. post.		47 84	To Section Corner.
	79 80.	Intersected E. Boundary line 12 lks N. of post.			

Rolling. 2<sup>nd</sup> Rate Lums. Beech. Ash. Sugar etc.

CH.	LK.		CH.	LK.		CH.	LK.	
		North. Between Secs. 17 & 12.			West. Corrected between Sect 26 + 35-			North.
21	00	W. Oak 30 mi. Dr.	40	20	Set qv. sec. post from which			22 18
40	00	Set qv. sec. post from which			Beck 10 mi. Dr. bears S. 35 1/2 W. 16 lks.			40 00
		Hickory 9 mi. Dr. bears N. 54 1/2 E. 25 lks.			Do 8 " " " S. 50 1/2 E. 19 "			
		Buckeye 9 mi. " " S. 62 1/2 W. 25 "	80	40	To Section Corner.			
47	50	A Branch 12 lks. W. Co. S. W.						55 50
61	50	Hickory 20 mi. Dr.			North. Between Sect. 26 + 27.			80 00
75	75	A Stream 50 lks. W. Co. West.	20	53	W. Oak. 15 mi. Dr.			
89	40	Intersect N. Boundary & set post Cor. of Secs	40	00	Set qv. sec. post from which			
		1 + 2 from which			Beck 20 mi. Dr. bears N. 89 1/2 E. 27 lks.			
		Sugar 16 mi. Dr. bears N. 36 W. 5 lks.			Do 24 " " " S. 89 1/2 W. 14 "			East.
		Beck 9 " " " S. 30 1/2 E. 28 "	53	60	A Stream 20 lks. mile Co. West.			40 00
			53	70	W. Walnut 24 mi. Dr.			80 30
			80	00	Set post Cor. to Sects 22, 23, 26 + 27 from which			
North.		Between Sect 34 + 33-			Sugar 14 mi. Dr. bears N. 67 1/2 E. 22 lks.			West. Co
8	70	W. Oak. 15 mi. Dr.			Do 12 " " " S. 67 1/2 W. 36 "			40 15-
40	00	Set qv. sec. post from which						
		W. Oak. 10 mi. Dr. bears N. 35 E. 16 lks.			East. On Random between Sects 23 + 26.			
		Bl. Oak. 14 mi " " N. 29 1/2 W. 33 "			40 00 Set temp. qv. sec. post.			80 30
53	55	Buckeye 15 mi. Dr.	40	00	Intersected N. & S. line 10 lks. S. of post.			
80	00	Set post Cor. to Sec. 26, 27, 32 + 33- fr. which	80	35				North.
		Beck 10 mi. Dr. bears N. 40 W. 32 lks.			West. Corrected between Sect 23 + 26.			18 75-
		Ironwood 3 mi. " " S. 48 1/2 E. 12 "			40 17 1/2 Set qv. sec. post at even dist. from which			40 00.
East.		On Random between Sects 26 + 35-			Sugar 15 mi. Dr. bears N. 17 1/2 W. 14 lks.			
40	00	Set temp. qv. sec. post.			Do 12 " " " S. 54 1/2 E. 13 "			
54	30	A Stream 20 lks. mile Co. N. W.	80	35-	To Section Corner			52 00
80	40	Intersected N. & S. line 10 S of post.						80.00



CH. LK.

North. Between Sect. 22 + 23.  
 22 18 Sugar 18 mi. Dr.  
 40 00 Set gr. sec. post fr. wh.  
 Sugar 12 mi. Dr. bears N. 64<sup>1</sup>/<sub>2</sub> W. 19 lks.  
 Beech. 5 " " " N. 27 E. 8 "  
 55 50 Stream 20 lks. mile Co. West.  
 80 00 Set post Cor. to Sect. 14, 15, 22 + 23 fr. wh.  
 Beech. 18 mi. Dr. bears S. 65 E. 6 lks.  
 Sugar 13 " " " N. 65 W 5 "

East. On Random between Sect. 14 + 23.  
 40 00 Set stump. gr. sec. post.  
 80 30 Intersected N. + S. line, 10 lks. S. of post.

West. Corrected between Sect. 14 + 23.  
 40 15 Set gr. sec. post at even dist. fr. wh.  
 Beech. 14 mi. Dr. bears S. 15 W. 14 lks.  
 Do 12 " " " N. 35 E 34 "  
 80 30 To Section Corner.

North. Between Sect. 14 + 15.  
 18 75 Sugar 15 mi. Dr.  
 40 00 Set gr. sec. post from which  
 Beech 18 mi. Dr. bears S. 23<sup>1</sup>/<sub>2</sub> W. 13 lks.  
 Poplar 18 " " " N. 44<sup>1</sup>/<sub>2</sub> E 13 "  
 52 00 Beech 13 mi. Dr.  
 80 00 Set post Cor. to Sect. 10, 11, 14, + 15 fr. wh.  
 Hickory 30 mi. Dr. bears N. 62 E. 43 lks.  
 Red Oak 15 " " " N. 38<sup>1</sup>/<sub>2</sub> W. 30 "

CH. LK.

East. Between Sect. 11 + 14.  
 40 00 Set stump. gr. sec. post.  
 80 25 Intersected N. + S. line at post.  
 West. Corrected between Sect 11 + 14,  
 40 12<sup>1</sup>/<sub>2</sub> Set gr. sec. post at even dist. fr. wh.  
 Beech. 15 mi. Dr. bears S. 82 W. 21 lks.  
 Hickory 9 mi. " " N. 16<sup>1</sup>/<sub>2</sub> E. 19 "  
 80 25 To Section Corner.


North. Between Sect 10 + 11.  
 2 50 Hickory 30 mi. Dr.  
 40 00 Set gr. sec. post from which  
 Beech 14 mi. Dr. bears N. 15 E 6 lks.  
 Do 9 " " " S. 32<sup>1</sup>/<sub>2</sub> E. 23 "  
 65 65 Red Oak. 24 mi. Dr.  
 0 00 Set post Cor. to Sect. 2, 3, 10 + 11 fr. wh.  
 W. Oak. 14 mi. Dr. bears N. 22 E. 16 lks.  
 Do 24 " " " N. 80 W 24 "

East. On Random Between Sect 2 + 11  
 40 00 Set stump. gr. sec. post.  
 80 25 Intersected N. + S. line at post.

West. Corrected between Sect 2 + 11.  
 40 12<sup>1</sup>/<sub>2</sub> Set gr. sec. post at even dist. fr. wh.  
 Hickory 14 mi. Dr. bears N. 35 W. 24 lks.  
 Do 9 " " " S. 44 E. 38 "  
 80 25 To Sec. Corner.



CH.	LK.		CH.	LK.	
		North. Between Sect. 21 + 22.	80	00	Set post Cor. to Sect. 9, 10, 15 + 16 fr. which
19	41	Burr Oak 14 mi. Dr.			Poplar, 10 mi. Dr. bears S. 8 1/2 E 13 lbs.
40	00	Set gen. Sec. post from which.			Beech, 4 " " " N. 8 1/2 W. 11 "
		Iron wood 4 mi. Dr. bears S. 86 E 13 lbs.			
		W. Oak. 12 " " S. 15 W. 12 "	East.		On Random between Sect. 10 + 15.
49	20	Branch 20 lbs. mile Co. West.	40	00	Set temp. gen. Sec. post.
52	43	Do 20 " " " East.	80	05	Intersected N. + S. line at Post.
65	38	Burr Oak 20 mi. Dr.			
80	00	Set post Cor. to Sect. 15, 16, 21 + 22 from which	West.		Connected between Sect. 10 + 15.
		Beech 9 mi. Dr. bears S. 20 E 12 lbs.	40	02 1/2	Set gen. Sec. post at even dist. fr. wh.
		Cherry 20 " " " N. 85 W. 20 "			Hickory 15 mi. Dr. bears N. 31 1/2 W. 25 lbs.
					Buckeye 9 " " " S. 31 1/2 E 10 "
East.		On Random between Sect. 15 + 22.	80	00	To Sec. Corner.
40	00	Set temp. gen. Sec. post.			
80	00	Intersected N. + S. line 6 lbs. N. of post.	North.		Between Sect. 9 + 10.
West		Connected between Sect. 15 + 22.	17	10	Beech 9 mi. Dr.
40	00	Set gen. Sec. post at average dist from wh.	40	00	Set gen. Sec. post fr. which
		Sugar 12 mi. Dr. bears S. 44 E 20 lbs.			Beech. 14 mi. Dr. bears S. 33 E 10 lbs.
		Beech 9 " " " N. 2 W. 36 "	53	75	Sugar. 20 " " " North 9 "
80	00	To Sec. Corner.	76	50	W. Elm 20 mi. Dr.
			80	00	Stream 40 lbs. mile Co. East West.
North.		Between Sect. 15 + 16,			Set post Cor. to Sect. 3, 4, 9 + 10 fr. wh.
20	50	Hickory 15 mi. Dr.			Red Elm 16 mi. Dr. bears S. 12 lbs.
40	00	Set gen. Sec. post from which			Do 13 " " " S. 79 E 27 lbs.
		Beech 4 mi. Dr. bears S. 38 E 11 lbs.	East.		Random between Sect. 3 + 10.
		Hickory 18 " " " N. 12 E 20 "	20	90	Stream 40 lbs. mile Co. S. W.
60	04	Beech 15 mi. Dr.	40	00	Set temp. gen. Sec. post.
			80	04	Intersected N. + S. line at post.



CORNERS.	STONE.	WITNESS.	DR.	BEARINGS.	CH.	LK.
ly. N.E. 1/4 S.E. 1/4 S.E. cor	a.	H. Oak.		N. 67 W.		7 1/2
Milton Davis		R. Elm.	9	N. 67 E.		3 1/2
S. W. Corner.	b.	W. Oak.	30	N. 25 W.		2 1/2
		S. Oak.	12	S. 25 E.		4 1/2
E. 1/2 N.E. 1/4 of sec						
Sec. 6. N.W. Cor.	c.	Hickory.	22	N. 5 E.		20
		Elm. f.	12	S 61 E.		14 1/2
				Blk. B. p. 177.		
Roger J. Clements.						
S.E. Corner.		Elm.	21	S 49 W		2
		Hornbeam	8	West		13
N.E. Corner.		Hickory	10	S. 76 W.		16
		Elm. f.	8	N. 50 W		20
				Blk. B. p. 177.		
Joseph Plummer.	d.					
S.W. 1/4 N.E. 1/4 N.W. Cor.		Ash.	9	N. 48 W		26
		Hickory	17	N. 52 E.		26
				Blk. B. p. 177.		
Cent. N. of S.W. 1/4	20 x 18	Beech	24	S. 21 1/2 E.		21
		Hickory	22	N. 57 1/2 E.		36
Cent. S. S.W. 1/4	20 x 18	S. Oak.	40	S. 21 E.		86-
		Beech	20	S. 81 1/2 W		7 1/2
				Blk. C. p. 23-		
Cent. E. of Sec. Cent.		Cherry.		S. 40 1/2 W.		15-
		Buckeye.	3	N. 82 W		17.
Thru N. 23 1/4 poles.		S. Oak.	14	S. 6 E.		3.
		W. Oak.	7	S. 65 E.		4 1/2
" N. 68 3/4 "		Elm.	24	N. 13 E.		9
		Lynn	24	S 12 -		38
" E. 23 1/4 "		Elm.	18	N. 83 1/2 W		25
			6	S. 19 W		35

The N. Sec.  
 by 71 1/2 S. E.  
 S. W. Cor.  
 N. E. Cor.  
 N. A. off  
 N. 1/2 N.E. 1/4 N.W.  
 tract.  
 Cor. 78 1/2 rd.  
 N. N.E. 1/4  
 Cor. 120 rd.  
 Cent.  
 Cent. S. S.E. 1/4  
 Thru N. 17  
 Sec. line.  
 Thru N. across  
 Cent. E. 1/2 1/4

Page 20




Field Notes of Section 1 Township 16 North, Range 1st West, Hendricks County, Indiana.

CORNERS.	STONE.	WITNESS.	DR.	BEARINGS.	CH.	LK.	CORNERS.	STONE.	WITNESS.	DR.	BEARINGS.	CH.	LK.
Cen E. Cor. - 12, S.	6x12x17	Linnwood Ash.	7.	N. 54 1/2 E	38 3/4	11.	Center E. of SE 4 - The stone found protruding above road. Lowered some to depth of 8". The stone is red granite 4x9x10. Hit by stone 5x9x11 S 45° W 21.8 ft. Wood cor. post N 15° E 15.5 ft. N. Road fence 17.15 ft. S. fence of road 5. 15 ft. March 23, 1947.						
E. 1/2 Mi. - 12 N.	12x12x18	R. Oak. Maple	20	N. 73 3/2 E	69 1/2	12.							
N.	12x12x17	B. Walnut.	10	N. 79 N.	22 1/2	13.							
O.	8x12x17	Do Hickory	10	N. 51 1/2 N.	17 1/2	14.							
P.	9x10x17	Do Birch	8	N. 19 N.	34	15.							
Q.	8x8x12	B. Walnut.	12	N. 75 N.	55	16.							
R.	12x18	S. Oak. Maple	12	N. 19 1/2 E	32 3/4	17.							
S.	5x17x24.	Do	20	S. 89 N.	20 3/4	18.							
T.	12x12x16.	S. Oak.	12	N. 6 N.	13	19.							
U.	7x7x9.	Do	10	N. 1 N.	33	20.							
V.	8x8x14	S. Oak.	12	N. 21 1/2 E	23 1/2	21.							
W.	6x14x22	Maple	10	S. 70 E.	38	22.							
X.		Do	15	N. 84 1/2 N.	16	23.							
Y.		Do	15	N. 21 N.	19	24.							
Z.		S. C. Cor. of 1 and Ash.	24	N. E. Cor. of 12.	57 1/2	25.							
AA.		Do	18	N. 72 N.	11 0/2	26.							
AB.		B. Walnut.	10	N. 70 1/2 N.	19	27.							
AC.		Do	10	N. 7 E	42 1/2	28.							
AD.		Stone.		N. 67 E	20	29.							
AE.		On S. line of RR,		S. 7 1/2 E									

See flat 7th of 13th.  
For Balance of Plummer partition see Sec. 32-17-18.  
and 5-16-17.

Jan. 1897.

J. H. Proctor, Surveyor.



CORNERS.	STONE.	WITNESS.	DR.	BEARINGS.	CH.	LK.
Daniel Davidson						
E. 1/2 S.E. 1/4 S.W. Cor.	Log wood.	Elm.	6	S. 71 1/2 W.		20
			12	S. 31 W.		20.
Thru the West S.W. 1/4 of S.E. 1/4 + N.E. Corner.	Log wood.	Ironwood.	2	S. 67 W.		2
			10	S. 30 E.		11
			28	S. 47 1/2 E.		29
1/2 Mi. part on N. Sec. 2.	Hickory.	Sugar.	12	S. 27 W.		31.
	Hickory		24	N. 37 E.		93
Cent. N. of N.E. 1/4	Sugar		15	S. 24 3/4 W.		86 1/2
	N. Oak.		15	N. 62 E.		48
Cent. of Sec.	Buckeye.		6	S. 31 E.		17 1/2
	Crab apple.		6	S. 6 W.		69
Cent. E. Cent.	Buck.		18	N. 43 W.		92.
The mill tract begins 58 poles of the tract.	N. Walnut.		6	N. of S.E. Cor. S. 30 E.		38 1/2
	Do		2	N. 87 W.		24.
Then S. 61 W. 36 poles.	Buckeye		10	N. 42 1/2 W.		12
	Beech		18	East		14.
Then N. 85 W. 14 poles	Sugar		11	S. 85 E.		4
	Do		15	S. 42 1/2 W.		20
Then S. 51 W. 14 poles.	Beech		20	N. 51 E.		15-
	N. Oak stump		30	N. 71 W.		20
Then N. 7 poles.						
Then N. 10 poles.	W. Ash.		24	S. 85 W.		24
	Walnut.		8	N. 4 W.		3.
Then N. 56 E. 76 1/2 poles						
N.E. line of the tract.	Red Oak.		24	N. 48 W.		40 1/2
	Buckeye		10	S. 72 1/2 W.		42
Then S. 28 poles.	Containing 9 A. & 60 poles.					
	N. Oak		36	N. 6 W.		15-
Then South North 10 poles from N.E. Cor. mill seat	Sugar		12	S. 45 1/2 W.		38
				W. C. p. 37,		

Field Notes of Section 10<sup>2</sup> Township H North, Range 1<sup>st</sup> West, Hendricks County, Indiana.

CH.	LK.	CORNERS.	STONE.	WITNESS.	DR.	BEARINGS.	CH.	LK.	CORNERS.	STONE.	WITNESS.	DR.	BEARINGS.	CH.	LK.
		S.W. $\frac{1}{4}$ Sec. 11.	15 X 10	W. Oak. Walnut.	40 6	S. 77 $\frac{1}{2}$ W S. 26 $\frac{3}{4}$ W		214 $\frac{1}{2}$ 113.							
20		$\frac{1}{2}$ Mi. post on N. side													
20.		Relocated from stump.	20 X 15	Beech. Do	18 8	S 19 E S. 64 $\frac{3}{4}$ W		113 $\frac{1}{2}$ 98 $\frac{1}{2}$							
2		S.W. Cor. of Sec. relocated from old stump.													
11		Good stone.		Poplar. Beech	40 22	S 89 $\frac{1}{2}$ W S 16 $\frac{1}{2}$ W		154 103							
29		S.W. $\frac{1}{4}$ Sec. S.	Good.	Forked Walnut.	36	S 33 $\frac{1}{2}$ E		26 $\frac{1}{2}$							
31.															
93															
86 $\frac{1}{2}$															
48															
17 $\frac{1}{2}$		S.E. Cor relocated from one old witness.													
69		Stone.		Elm. Walnut	16 2	N. 16 $\frac{1}{2}$ W. N. 61 $\frac{1}{2}$ E		47 53.							
92.				R. Oak. W. Oak.	16 20	N. 34 E S. 86 E		31 70							
		Sec. S. of S.E. $\frac{1}{4}$	13 X 16												
38 $\frac{1}{2}$															
24.															
12															
14.															
4															
20															
15-															
20															
24															
3.															
40 $\frac{1}{2}$															
42															
15-															
38															

$\frac{1}{2}$  Mile stone lowered to depth of 6". Stone is red granite 8x18x20 and is 1 ft west of line of fences N. and S.  
 Wit. stone N60 $^{\circ}$ E 25.7 ft. Wood cor post N2 $^{\circ}$ E 15.2'  
 wood cor. post S80 $^{\circ}$ W 17.1 ft. Shurtle March 22, 1947.




Field Notes of Section 4 Township 16 North, Range 5<sup>th</sup> West, Hendricks County, Indiana.

CORNERS.	STONE.	WITNESS.	DR.	BEARINGS.	CH.	LK.	CORNERS.	STONE.	WITNESS.	DR.	BEARINGS.	CH.	LK.
10 ft + 10 mi. S. of N. 1/2 Mi. of													
	3 X 14 X 16	B. Walnut	4-16-2 H.	N. 14 E		52							
			8	N. 39 W		92 1/2							
1.98 1/2 ch. S. of N. 1/2 Mi.	Stone 8 X 13												
Thence S. 60 ft.	4 X 10 X 11												
" " 120 "	6 X 12 X 13												
" " 120 "	10 X 10 X 15	Maple	3	N. 51 1/2 W.		30							
" " 120 "	6 X 8 X 18	Do	3	N. 31 W.		46							
16 2/3 Lks. S. and 2.12 ch. N. 1/2 Mi. of													
	4 X 16 X 22	B. Walnut	18	S. 36 1/2 W		89 1/2							
			18	N. 69 1/2 E		40							
			36	S. 1/2 W		40							
Thence S. 120 ft.	8 X 12 X 16	B. Walnut	8	S. 28 W		77 1/2							
1 " S. 60 ft.	8 X 12												
" " 120 "	12 X 16												
" " 120 "	10 X 14												
" " 120 "	7 X 16	B. Walnut.	12	N. 81 1/2 W		134							
		Stone		East		30							
J. H. J. S. H. C.													
							<p>Davis' and Duckworth Addition to North Salem.</p> <p>Beginning 107 rods + 17 lks. S. of N. 1/2 Mi. stone of Sec. 4. and 37 Rods N. The stone in the Cen. of the square S. of N. 1/2 Mi. stone.</p> <p>→ X Silver leaf Poplar. S. 34 1/2 W. 52</p> <p>Thence N. 37 rods. 15 X 20 Evergreen N. 63 3/4 W. 115-</p> <p>All alleys are 10 ft. wide + streets + lots are as marked on plat. — Bk of Book.</p> <p>Survey for Cooperative Line for North Salem, Ind.</p> <p>Beginning at the S. 1/2 Mi. stake of Sec. 33 T. 17 N. R. 2 W. and running thence S. 26.63 ch. to</p> <p>4 X 6 X 10 Maple 10 N. 87 1/2 E. 126 1/2</p> <p>which stone is in the Cen. of the North Salem and Archdale Road. Thence N. 83 1/2 W. 5.61 ch. in the Cen. of said road to 3 X 7 X 9 B. Walnut 8 N. 19 W. 35-</p> <p>Do 12 N. 32 3/4 E. 41 1/2</p> <p>Thence S. 27.15 ch. to S. line of the Right of Way of the I.D. and N. R.R. 12 X 16.</p> <p>Thence S. 82 1/2 E on S. line of the Right of Way of the</p>						

Field Notes of Section 4 Township 16 North, Range 7nd West, Hendricks County, Indiana.

CH.	LK.	CORNERS.	STONE.	WITNESS.	DR.	BEARINGS.	CH.	LK.	CORNERS.	STONE.	WITNESS.	DR.	BEARINGS.	CH.	LK.
		I.D. & N.R.R.	49.22	chairs to the Cen. of the Dan -					Survey for Geo. Hypes and Grant Sellers.						
		village & N. Salem gravel road.		Thence N. 28 1/2 W. 12 ch.			9.15		ch E 2 W 1/2 mile 12x12x14	ash		8	west on line	109 3/4	
		in Cen. of said Cor.		Sugar 18 N. 37 W. 191											
				Sugar 18 N. 63 1/4 W. 242			23.70		ch nearly ch above corner in the middle of the gravel Road.						
		Thence N. 50 W. in Cen. of said road		9.12 ch. to N. Street in Hypes add to North Salem.											
52		end of Bridge over Cel River.		Thence N. 23 ch.					Stone 5x8x12	Walnut		12	N. 16 E.	134 3/4	
115		Thence N. 9.88 ch. to S. W. Cor. of the school								"		18	S. 33 W.	72	
		House grounds.		Thence N. on the line passing											
		N. & S. thro the Cen. of Sec. (4) four		7.10 2/3 ch.											
		to the N. 1/2 mi. stake of said Sec. four.													
		Thence N. 21.00 3/4 ch. to place of Beginning.													
		Estimated to contain 146 6/100 A - more or less.													
		Nov. 18-1898.		J. W. Trotter H. Co. Surv.											
		26 rds. E x 26 Rds x 21 Chs. N. of Cen. of Sec. 4 T. 16 N. R. 7th.		Hornbeam 12 N. 84 E. 22 1/2											
				Mulberry 10 S. 52 W. 51 3/4											
		Thence E. 55 2/3 ch. 6x12x6 Stone													
		" S. 28 E. 193 ft. in the Cen. of the D. & M. S. Road													
		to the Right of Way of the I. D. & N. R. R.													
				J. W. Trotter.											

1/2 Mile Stone found about 51.7 ft eastward from Cen. S. of SE 4 Sec 83-17-2W and re-witnessed as follows to-wit:  
 SE corner brick foundation house N 50 E 52.72 feet  
 5 ft " " " N 50 W 53.55 ft.  
 Trotter's witness tree: 24" Maple N 14 E 23.5 ft.  
 Maple 24" N 45 E 31.7 ft.; Elm 10" N 70 W 52 1/2 ft.  
 13 July 1945 - Stanley Shurtle - Registered No. 3431.



See p. 4 back of book for plat - L. Robbins luo.

CORNERS.	STONE.	WITNESS.	DR.	BEARINGS.	CH.	LK.
1/2 Mi. East. N. side	8 X 12.					
Cor. N. of N. 1/4	15 X 10	7 10 ft. E. of James Cor.				
Cor. S. of N. 1/4	28 X 20	Buck	30	N. 4 1/2 E.		
				Tbl. C. of 45.		
Survey for Davidson and Bates.						
3 1/2 Mi. Rebr. by meas.		Elm.	10	N. 59 1/2 W.	122	
		Buckeye	8	N. 72 E.	6	
Cor. S. of S. 1/4		Oak.	12	S. 10 W.	30 1/2	
		Sycamore	36	N. 14 W.	26	
Cor. of Sec.		H. Oak.	40	S. 80 1/2 E.	80 1/2	
		S. Oak.	8	N. 59 1/2 W.	38	
Cor. S. of Cor.		Apple	5	S. 20 W.	37	
		Do	8	N. 53 W.	57 1/2	
Cor. of S. 1/4		Elm	12	S. 67 1/2 E.	71	
Beginning at the last above named Cor.						
		Thence E. 80 ch.				
		" N. 26 1/2 E. 2.18 chs.				
		" N. 5.75 chs.				
		" S. 1.93 chs. to the Beginning. Containing one a. more or less. (Note. Rocks found at the above corner + also at S.E. + S.W. Cor. of the E. 1/4 of N. 1/4 of Sec. 10 in T. 16 N. R. 2 W. Tbl. C. of 145.				

CORNER

James

Thence

20. ch.

Thence

Thence

Thence

Paul

Thence

N. of

Thence

"

"

59.42

Sec. Cor.

32 chs. E.

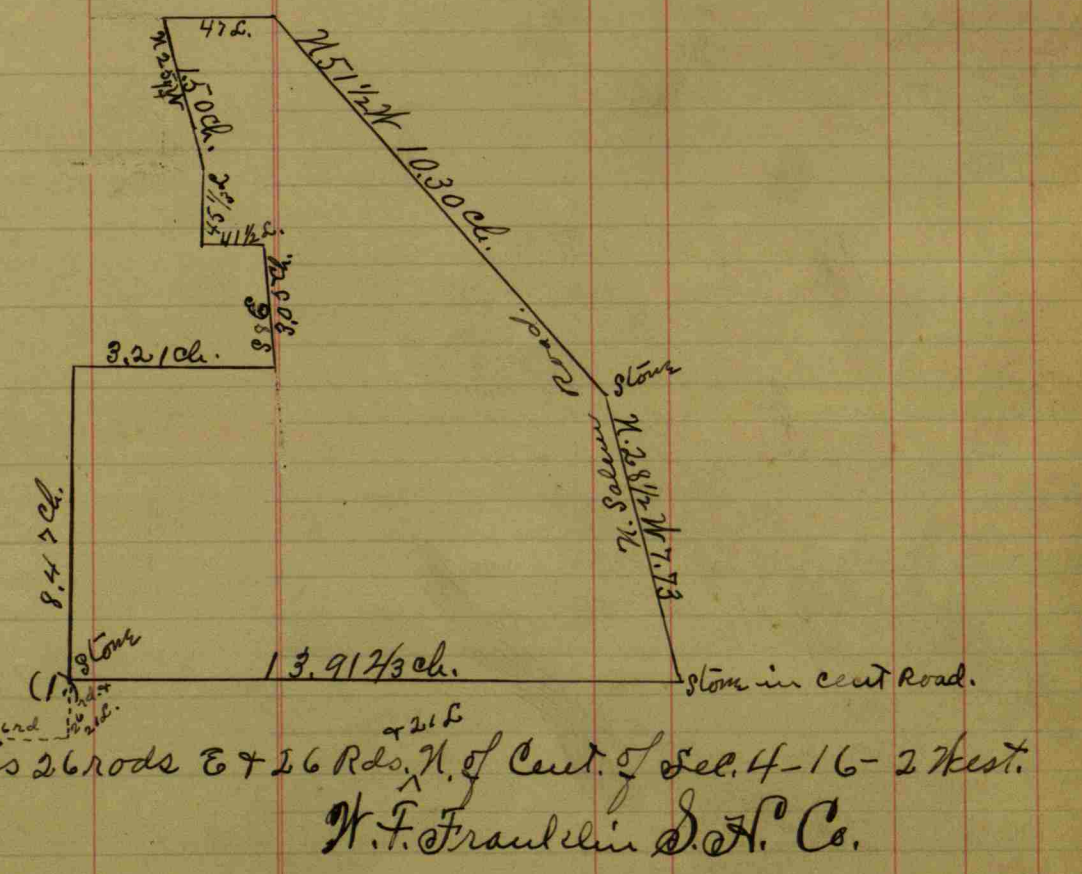
A Cor.

Field Notes of Section 3 Township 16 North, Range 7<sup>th</sup> West, Hendricks County, Indiana.

LK.	CORNERS.	STONE.	WITNESS.	DR.	BEARINGS.	CH.	LK.
	Janie Davidson.		Begun at S.E. Cor. of N.E. 1/4				
	Phena H.		{ Oak	30	S. 56 1/2 E	114 1/2	
			{ Lyne	24	N. 3 1/2 W	31 1/2	
20 1/2	20. ch. to Cen. S. of N.E. 1/4		Oak.	34	S. 76 1/2 W	118 1/2	
26	Phena H. 20 ch.		Oak.	34	S. 76 1/2 W	118 1/2	
			Hickory	14	N. 50 1/2 E	116 1/2	
	Phena E. 20 ch.		Dead Oak.	24	N. 52 W.	74	
			Walnut stump.	30	S. 43 W.	53	
122	Phen S. 20 ch. to Beginning.		Containing 40 Acres				

Cen. N. of N.E. 1/4 Relocated by measurement,  
 12 x 15 Stone 15 1/2 - 13 1/2 ch West,  
 A corner 95.91 R. S. of Cen. N. of N.E. 1/4 Stone  
 promised - Phena H. 49.96 R. another Cor,  
 Stone promised. (See above for Hays & Henry.)  
 Survey for D.H. Smith - N. Salem 7 in Sec. 4-16-2 West.  
 April 26 & 27 - 1902.

80 1/2	Carlton Bales' part begun at N.E. Cor.						
38	Phena H. 20 ch. to Cen.						
37	N. of N.E. 1/4	Walnut.	3	S. 89 1/2 E		54	
57 1/2		Sugar.	8	S. 60 1/2 E		86 1/2	
	Phena S. 29.71 ch.						
	" E. 20. ch.						
	" N. 29.71 ch. to Beginning Containing 59.42 A. more or less. And the N.W. 1/4 of S.E. 1/4 of Sec. Cen. in Town & Range aforesaid.						



Sh. C. p. 160  
 32 ch. E. of Cen. 10 x 12. White Oak 24 N. 58 1/2 E 142.  
 a cor. 10 ch. E. of the above Cor.

Field Notes of Section 4 Township 16 North, Range 2 West, Hendricks County, Indiana.

LK. CORNERS. STONE. WITNESS. DR. BEARINGS. CH. LK. CORNERS. STONE. WITNESS. DR. BEARINGS. CH. LK.

W.C. Robins }  
 J. H. Sparks } as sur. for Dec. 3-1902  
 H. P. Dickey  
 Oscar S. Johnson } sworn ch. men.  
 Long 107 rods. 17 ft. }  
 S. N. 1/2 mile post } 7x9x15 maple 9 S 25 N 51 ft. 4 in.  
 4 in. + Street } Do 14 S 76 N 62 ft. 8 in.  
 Curtis 2nd add Blk. 1 (Deeds say Bl. 2 Records show Bl. 1)  
 S.W. Cor Lot 14 4x4 notch in walk }  
 Co. Post & Neb. Sts. 6 in. N. of corner }  
 Hence East 65 ft. notch in edge of walk 6" N. of corner.  
 Hence E. 75 ft. S.E. Cor. of Lot 14 notch in N. edge of walk 6" N. of cor.  
 Hence N. 220 ft. from Cent. of Pearl St. to N. E. Cor. of Lot 2  
 where is iron rod 1/2 x 3/8 ft. Stone 7x10x17 West 75 ft.  
 Hence West 75 ft. 5  
 Hence West 65 ft. 10x17 9x9x16 S 20 ft. }  
 Iron pin 1/2 x 3 2/3 ft. } Do 8 N 89 N 8 1/4 ft.  
 Hence South 190 ft. to beginning of 30 ft. from Cen. of St.  
 Witnesses to notches in walk are not to notches but  
 to real corners 6" South of notches.  
 J. W. Franklin Co. Sur. & Co. N.A.E. Depty.

Survey for Nellie Davis and Clara Wells

A corner in the center of the N. Sulem and Rowelidale Road  
 18 1/2 rods east of the west line of Sec 4 T 16 N R 2 W

Granite Boulder 10x12x16 Head end to small end S 70° E 1.22  
 " " " " E 1.24

A corner 18 1/2 rods east of the NW corner of sec 4  
 No witness - 8 2 mi 9 line sec 33

Boulder 14x16x20 T 17 N 2 W in east 14.54

Survey for Beeson and Alexander  
 1307 ch units of SE cor SW 4 sec SW 4  
 Sec 3 Stone, thence west 24.38 ch  
 to an iron pin in Center of Danville and  
 North Sulem Road. Thence South  
 290 11' E along center of said Road  
 495 ch planted a stone  
 Sugar 3" N 10° E .58  
 " 3" N 70° E .41  
 Thence east 21.97 ch to east line  
 of said quarter quarter marking  
 of 10 A.  
 D.W. Garrison

Field Notes of Section 4 Township 16 North, Range Two West, Hendricks County, Indiana.

CORNERS.	STONE.	WITNESS.	DR.	BEARINGS.	CH.	LK.	CORNERS.	STONE.	WITNESS.	DR.	BEARINGS.	CH.	LK.
8 rods + 16 lks.							An Addition to W. Wright's Lot, in North Salem,						
20 lks to S.E. Cor. of Town.							Beginning at N.W. Cor. at A. Thence N. 85° E 3 poles +						
Tom's line 18 1/2 rods to Cen. of Gravel Road. Thence							6 lks. Thence S. 5° E 3 poles + 15 1/2 lks to B. It being 2						
S. 81° E 7 rods + 6 2/3 lks. Thence S. 50° E. 14 rods + 21 lks,							sides of Right Angle triangle. The No. of said lot						
Thence S. 18 1/4 rods to the line of the mill land,							not given						
Thence W. 45° to the W. edge of stump within 100 yds of Cen													
							Six Lots added and numbered to the Town of North Salem						
North Salem. Robt. Amos's Addition to. See plat. But not regularly surveyed: some measured & some not.							Lot No. 1. fronts 66 ft + tails 14 poles. No. 2 fronts 66 ft.						
These are Lots of one A. each, including 1/2 of the streets + also 1/2 of the alley as plat shows. + tails 139 ft 9 in. No. 3 fronts 18 poles + tails 14. No. 4							fronts 60 ft + tails 14 poles. No. 5. fronts 60 ft +						
Beginning at 1/2 mi post on the N. of Sec. 4 T. 16 R. 2 W. Thence S. with the line dividing said Sec. tails 146 ft 6 in. No. 6. is 66 + 72 ft 3 in. Between							N. + S. thro the Cen. 56 poles + 5 lks. Thence E with 4 + 5 there is a 10 ft alley. Bk C. p. 84.						
See. Bearing 40 poles to Cen. of alley. Thence N. parallel with the front 56 poles + 5 lks to the							See Plat.						
N. Boundary line of said Sec. Thence W. with said line 40 poles to Beginning. All lots front							See all 247 poles being 38 rods W. Thence N. W. 2 rods.						
8 poles + tail 20 poles. Except No. 4 which fronts 8 poles + 5 lks + tails as others. + Lot No 13 fronts 16 poles + tails							The foregoing lot contains 4 A. + 5 rods.						
as the others.													
							The Cor. of Secs. 2, 4, 9 + 10 Relocated by crossing						
							20 x 13 x 8 W. Oak.						
							18 N. 10 W. --						
							Bk C. p. 327.						

Apr. 30 1852.

Field

Wash  
Beginn  
which  
Thence  
Pl. N. 392  
Pl. N. 618  
Thence  
H. H. The  
90 rods N. S. E.  
Beginn  
the Right  
said R. W.  
1328 rods  
Estimate  
Also Cen  
as follow  
Thence

Field Notes of Section 4 Township 16 North, Range Tms West, Hendricks County, Indiana.


CH.	LK.	CORNERS.	STONE.	WITNESS.	DR.	BEARINGS.	CH.	LK.	CORNERS.	STONE.	WITNESS.	DR.	BEARINGS.	CH.	LK.
		Washington Riggini. A survey for,							Thence S. 79 1/2 N. with R.R.				18 rods to the E,		
		Beginning at 6 x 10 x 14 Maple			6	S 35 3/4 E		87	side of the Gravel Road. Thence S. 30 1/2 E				13.28 rods. Thence E. 16 rods to Beginning		
		which is 135-ft. N. of N.E. cor. of Lot 8, Bl. I. N. Salem.			6	S. 31 E		16 3/4 ft.							
		Thence W. 92 ft. 5 x 8 x 10				S 80 N		42 "							
		Th. N. 39 1/2 N. 118 ft. 8 x 10			12	S. 30 1/2 E		11 1/2 "							
		Th. N. 61 E 195 ft. 10 x 12			10	N. 55 1/2 E		19 "							
					26	N.		7 1/2 "							
						S 58 1/4 N		68 "							
		Thence S. to Beginning. Estimated to contain 46 a.							stone in						
		H. H. Wheelbar & Frank Hewitt Chainmen. June 1890.							57.97						
									Rods W. + 34, 393						
									Rods. N. of E. 1/2 Mi. stake						
									Thence N. 382 ft. to 6 x 8 x 12 Stone						
									Stone						
									N. 46 3/4 E.						
									74 1/2 ft.						
									" N. 62 1/2 ft. 4 x 5 x 11 Stone.						
									N. 52 ft.						
									92 "						
									S. 53 ft. 22						
									30 "						
									" S. 28 1/4 E in Cur of Danville & N. Salem Road.						
									436 2/3 ft. to 4 x 5 x 12 Stone 15 x 9 x 4						
									N. 34 1/4 E						
									23 ft.						
									Beginning at E. 1/2 Mi. Stone of Sec. Thence N. 21 rods to Thence E. 414 ft. to Beginning. Estimated to contain						
									the Right of way of I. C. & S. R.R. Thence S. 79 1/2 N. with 4. 5/100 a. more or less.						
									said R.R. 69.8 rods. to E. side of Road. Thence S. 30 1/2 E						
									13.28 rods. Thence E. to the place of Beginning. 62 rods						
									Estimated to contain 6.65 a. more or less.						
									Chas Davis. N. W. Hocker Chainmen and Jesse Davis. Flayman.						
									J. H. Trotter Sur.						

See Sec. II.

Also One + one half a. off the N. E. of the above S.E. cor. NE 1/4 NW 1/4 stone found Nov. 25, 1932 by Carl Logan.

as follows. Beginning 46 rods N. of the E. 1/2 Mi. stake

Thence N. 14 1/2 rods to the Right of way of I. C. & S. R.R.



CORNERS.	STONE.	WITNESS.	DR.	BEARINGS.	CH.	LK.
Cor. of Sec.		Sycamore,	10	S. 89 1/2 E.		41
		Do	30	N. 41 1/2 W.		38 1/2
		Beech	18	N. 42 W.		19 1/2
Thence E. about 26 poles.		Do	20	S. 67 E.		40 1/2
		Ash,	12	N. 89 1/2 E.		68
" N. 63 1/3 poles.		P. Oak.	30	N. 49 W.		100.
		Walnut.	30	S. 7 E.		157
" N. 26 poles.		Cherry	18	N. 37 E.		153 1/2
				33k c. of 24		
Jones, Clifton & Davidson.		Pachira Betman,				
		Beech.	18	S. 6 E.		41
N. 1/2 Mi. post relocated.		Do	18	S. 27 1/2 E.		12 1/2
		B. Walnut.		N. 70 W.		85-
		Ash.	30	S. 41 E.		27 1/2
Cor. N. of N.E. 1/4.		Thorn.	3	S. 32 1/2 E.		23
		Beech.	12	S. 32 1/4 E.		64
Thence S. 84 poles.		Plum tree	6	N. 48 E.		35 1/2
" E. at 5 1/2 Vac.						
		Beech.	30	S. 15 E.		17
W Sec. line 80 poles.		Do	24	S. 65 1/2 W.		49.
Clifton part begun about 90 poles S. of N. H. Cor.						
of 1/4 on N. line of North Salem.						
		H. Oak.	36	S. 7 E.		36
Thence E. 27 poles.		Beech	18	N. 65 W.		27
Thence N. 79 E. 52 poles to the other Cor.						
" N. 84 poles to Sec. line.						

CORNERS

Kies

Cor. of

Thence

"

"

"

Davidson

Thence

the post

Thence

Lot land

Thence

"

"

footline

Thence

"

"

place

Plats P. 32 & 33

See plat page 4 back of book for L. Robin's lvs.





Field Notes of Section 7 Township 16 North, Range 7<sup>th</sup> West, Hendricks County, Indiana.

CORNERS.	STONE.	WITNESS.	DR.	BEARINGS.	CH.	LK.
Thomas Saw Mill Lot N. of North Salem.						
N. W. Cor. of Lot which is 18 poles N. & S. and being						
8 poles N. of Town line.	Buck	16		S. 28 W.		40 1/2
Thence E. 19 poles.	Sugar	20		N. 31 E.		5-
S. E. Cor. of Mill Lot.	Black	20		S. 65 E.		19
N. E. Cor. of						
Hewing Ironworks	Art. Buckeye	26		S. 6 W.		38 1/2
Thence S. 2 lots each 60 ft. wide.		10		S. 54 E.		25-
Thence an Alley 10 ft. Thence another lot 60 ft						
Sugar		30		N. 66 E.		11.
All three lots are John Clifton's. The S. Lot						
David Cunningham. The middle Lot, and						
Thomas Huntington the N. Lot.						
Jan. 1842.						

Yanard N. of North Salem. Beginning at the N. E. Corner of the N. E. Meeting House lot.

Thence N. with section bearing		1				3
Thence N. 48 3/4 W.		7				6
13 poles + 19 lbs. to E. line of the "						
Thence S. 12 poles.						

CORNERS.	STONE.	WITNESS.	DR.	BEARINGS.	CH.	LK.
Thomas Mack's lot. Beginning at N. E. Cor. of above						
lot. Thence S. 55 1/2 W. 13 poles + 19 lbs.						
Thence N. 84 1/2 W. 4 poles + 15 lbs.						
Thence N. 51 1/2 E. 13 poles + 16 lbs.						
Thence S. 2 poles to the Beginning						
N. E. Cor. of lot.	Sugar	20		N. 61 1/2 W.		38
Thence S. H. Wright.						
Lot begins at N. W. Cor. of						
H. Claypole's lot						
N. 48 1/2 W. 4 poles.						
from Fuller's lot. Thence						
N. 48 1/2 W. 4 poles.						
+ 21 lbs. Thence N. 41 1/2 E. 9 poles + 17 lbs.						
Sugar.		18		N. 49 1/2 E.		32.
Thence S. 48 1/2 E. 4 poles + 21 lbs.						
Thence S. 41 1/2 W.						
9 poles + 17 1/2 lbs. Claypole's N. line is S. 48 1/2 E.						
7 poles + 10 lbs. Thence S. 61 1/2 W. 10 poles + 11 lbs.						
to Fuller's Corner.						
Cunningham's Lot Beginning at poles N. of N. line						
of Town. Thence E. 8 poles. Thence N. 4 poles. Thence						
N. 8 poles. Thence S. with line 4 poles to Beginning.						

Field

Heads of 7.

Beginning

1/2 mi

Thence S

10 poles

Thence

16 poles

Thence

boundary

Sec.

Thence

Corner

1/2 mi

line

56 poles

+ 23 1/2

Thence

N. 85 E

Field Notes of Section 4 Township 16 North, Range 7<sup>th</sup> West, Hendricks County, Indiana.

CH.	LK.	CORNERS.	STONE.	WITNESS.	DR.	BEARINGS.	CH.	LK.	CORNERS.	STONE.	WITNESS.	DR.	BEARINGS.	CH.	LK.
of above				Paul Schuster of Meeting House											
71.84 <sup>1</sup> / <sub>2</sub> ft				of W. Claypool's lot.		N. 78 <sup>1</sup> / <sub>2</sub> W. from			30 poles + 9 lbs.		Thence N. 88 <sup>1</sup> / <sub>2</sub> E		3 poles + 17 lbs.		
16 lbs.				Beginning on N. line of Sec. 4. + E of					to the N.E. Cor. of New Salem. Thence N. 86 <sup>1</sup> / <sub>2</sub> E						
				<sup>1</sup> / <sub>2</sub> mi post 4 poles.					9 poles + 7 lbs.		Thence N. 80 <sup>1</sup> / <sub>4</sub> E		52 poles + 6 lbs.		
38				Thence S. with Sec. 4					Thence N. + <sup>3</sup> / <sub>4</sub> W. 84 poles + 17 lbs. to North						
				WB. Walnut,	33	S. 17 W.		9 <sup>1</sup> / <sub>4</sub>	Boundary line of Sec. Thence N. with said						
				16 poles, 16 x 10	WB	N. 12 <sup>1</sup> / <sub>2</sub> E		83 <sup>1</sup> / <sub>2</sub>	line 79 poles + 11 lbs. to Beginning						
				Thence E. with Sec. 4											
				WB. C. p. 82.											
				16 poles, 18 x 10		Red Elm.		25	N. 4 E.		73 <sup>1</sup> / <sub>2</sub>				
				Thence N. with Sec. 4					10 poles to N.						
				boundary line of said											
				Sec. 17 x 10		WB. Walnut.		30	S. 79 E.		177.				
				Thence N. with said line					16 poles to Beginning						
				WB. C. p. 83.											
				Conveys Land Boundary.											
				Beginning at the											
				<sup>1</sup> / <sub>2</sub> mi post on N. of Sec.											
				line dividing the Sec. N. + S. thence the Cen.											
				56 poles + 5 lbs.											
				Thence N. 85 E					8 poles,						
				+ 23 <sup>1</sup> / <sub>2</sub> links, Small.											
				Ast	22	N. 88 <sup>1</sup> / <sub>2</sub> E.		49.	Division line of <sup>1</sup> / <sub>4</sub> 11, 66.						
				Thence S. 5 E. Secant					3 poles + 17 lbs.						
				Thence N. 85 E					5 poles + 1 <sup>1</sup> / <sub>2</sub> lbs.						
				Thence S. 5 E Secant											
				10 x 12,											

30 poles + 9 lbs. Thence N. 88<sup>1</sup>/<sub>2</sub> E 3 poles + 17 lbs. to the N.E. Cor. of New Salem. Thence N. 86<sup>1</sup>/<sub>2</sub> E 9 poles + 7 lbs. Thence N. 80<sup>1</sup>/<sub>4</sub> E 52 poles + 6 lbs. Thence N. + <sup>3</sup>/<sub>4</sub> W. 84 poles + 17 lbs. to North Boundary line of Sec. Thence N. with said line 79 poles + 11 lbs. to Beginning

WB. C. p. 82.

Mill Lot. Beginning on the line dividing Sec. 4 N. + S. thence the Cen. + S. of <sup>1</sup>/<sub>2</sub> mi. post on the N. 53 poles + 7 lbs. Thence S. 85 W 10 poles. Thence S. 5 E 11 poles + 15<sup>1</sup>/<sub>2</sub> lbs. Thence S. 48<sup>1</sup>/<sub>2</sub> E 2 poles + 21<sup>1</sup>/<sub>2</sub> lbs. Thence N. 85 E 8 poles. Thence N. 5 W 13 poles + 16 lbs to Beginning.

WB. C. p. 84

Cen. on N. of N. N. <sup>1</sup>/<sub>4</sub>. Thence 18 N. 45<sup>1</sup>/<sub>2</sub> W 69 8.52 A. off N. N. Cor. of E. <sup>1</sup>/<sub>2</sub> of N. N. <sup>1</sup>/<sub>2</sub> Beginning at the N. N. Cor. Thence S. on R. Oak 20 S. 88 W 60<sup>1</sup>/<sub>2</sub> Division line of <sup>1</sup>/<sub>4</sub> 11, 66. Sugar 20 S. 23 E 32.

Thence E. with Sec. 4 10, 79 lbs to Cen. of Crawfordsville Road. Apple 6 S. 48 W 66<sup>1</sup>/<sub>2</sub>

Field Notes of Section 4 Township 16 North, Range 7<sup>th</sup> West, Hendricks County, Indiana.

Field Note

CORNERS.	STONE.	WITNESS.	DR.	BEARINGS.	CH.	LK.	CORNERS.	STONE.	WITNESS.	DR.	BEARINGS.	CH.	LK.
Thence N. 35 1/4 W. with said Road				13.55			Bateman's Mill Lot. Part of S. 1/2 of N.E. 1/4						
Post.		W. Oak	35	N. 75 1/2 W.		121.	Commencing about 26 rods E. of Cen. of Sec. at a						
Thence N. on Sec. line 3.91 lbs.							Cor. made by Hadley						
							Relocated.	6 x 8	P. Oak	16	S 87 W	95	
									Beech	36	N. 3 E	111 1/2	
Commencing at the 1/2 mi. post on N. of said Sec. 4							Thence E 64 rods. to Cen. of Crawfordsville						
Thence on line dividing N.E. + N.W. 1/4 56 rods + 5 lbs.							Road.	10 x 14	Beech.	24	N. 80 3/4 W.	51 1/2	
Thence E. 14 rods. Thence S. 60 ft.							Thence N. 18 W. 40 rods. with Road.		Sugar	14	S. 11 W	116 1/2	
Thence S. 30 rods + 10 lbs.							Thence N. 34 1/2 W. 20 rods. Thence						
		Hickory	16	N. 66 E		101			Beech.	16	N. 81 1/2 E	96	
		P. Oak.	19	N. 9 E		17			Do	12	S. 25 1/2 W	132	
							Thence W. leaving Road 30 1/2 Rods						
Thence E. 7 Rods + 2 lbs to Hadley's old Cor. in Claypool							in the ground.		Hickory				
Estak. Thence N. 80 1/2 E (at face of Compass) 52 rods +									Burr Oak	36	E. on line.	199.	
6 lbs. to another old corner in said Estak.							Thence S. 60 1/2 Rods. to Beginning.						
Thence N. on dividing line of N.E. 1/4 8.4 rods + 12 lbs. or less.													
to Sec. line. Thence N. on Sec. line 23 rods + 11 lbs.													
Thence S. 10 rods. Thence N. 16 rods. Thence S. 6 rods.							Commencing 51 rods + 10 lbs. S. N. W. Cor. E. 1/2 N.E. 1/4						
" N. 20 rods. " N. 16 rods. to Sec. line.							Thence E. 20 rods.						
" N. to Beginning. Containing 36 a. more							Thence S. 8 rods. Thence N. 6 rods.						
or less							Thence N. 3 rods + 5 lbs. Thence N. 14 rods. Thence						
							N. 4 rods + 20 lbs to Beginning.						
							Containing 107 sq. rods.						

N.E. corner stone 8x18 + on top.  
Original form of N. Salem


Blake.  
Sec. 33 T. 1,  
Sec. 4 as  
Sec. 33 after  
said N.E.  
+ 19 lbs.  
105 rods + 1  
S. W. 1/4 of Sec  
E. line. To  
Corner of  
Beginning.  
Sec. 4 again  
Commencing  
4 1/4 Thence  
Thence N.  
22 2/3 lbs. To  
Containing  
(see sec.)

Field Notes of Section 4 Township 16 North, Range 12 West, Hendricks County, Indiana.

CH.	LK.	CORNERS.	STONE.	WITNESS.	DR.	BEARINGS.	CH.	LK.	CORNERS.	STONE.	WITNESS.	DR.	BEARINGS.	CH.	LK.
		Blake.	Survey for.	In Sec. 4 T. 16 R. 27		William Bounds.			10 a. off the S. End of the 17 a.						
		Sec. 33 T. 17 R. 2 N.	being pt. of N.E. 1/4 of N.E. 1/4 of			Middle of same			26.84 chs.						
		Sec. 4 as above	+ pt. of the S.W. 1/4 of S.W. 1/4 of			N.E. Cor.			Stone. Beech				18 N. on line.		50
95-	111 1/2	Sec. 33 aforesaid.	Commencing at N.E. Cor. of			Then N. 55 2/3 rds			to point 26 rds + 21 lks. N. of						
		said N.E. 1/4 of N.E. 1/4.	Thence S. on E. line 25 rds			S.W. Corner where			Sycamore				40 N. 5-E		103.
51 3/8	116 3/4	+ 19 lks.	Thence N. 32 rds. + 3 lks.			Thence N.			John Haulens 1 Acre Lot. Begun 29 rds + 10 lks.						
		105 rds + 19 lks	to a line of said S.W. 1/4 of			Thence N. 18 1/3 rds.			Beech.				16 S. 10 E		16
0 22 lks.	96	S.W. 1/4 of Sec. 33.	Thence E. 29 rds + 2 lks. to			Thence N. 8 rds. + 18 lks.									
132		E. line.	Thence S. on E. line 80 rds. to S.E.			N.W. Cor. in			P. Oak.				24 N. 46 E		52
100 4 ft		Corner of the same.	Thence E. 76 lks to			S.E. Cor.			Beech.				20 S. 20 E		34.
199.		Beginning.	Containing 20 a. Bk. C. p. 180.			Lot 2 11 Acres.			in 11 rds + 2 ft. by 24 rds + 12 ft.						
2. more						as run off by Davis to be used.			Commencing						
		Sec. 4 again.	Part of the N.E. 1/4 of N.E. 1/4.			10 ft. S. of S.W. Cor. Block No. 3. in North Salem.									
		Commencing	25 rds + 19 lks. S. of N.E. Cor. of said			Then S. 11 rds + 2 ft.			Then E. 34 rds.				Then N. 18 rds.		
		1/4	Thence S. (on E. line) 24 rds. + 22 2/3 lks.			Then N.W. 14 rds + 14 ft.			Then N. 7 rds. + 4 1/2 ft.						
		Thence N.	32 rds + 3 lks. Thence N. 24 rds +			Thence S. 18			Thence N. 19 rds + 1/2 ft. to Cor. of						
		22 2/3 lks.	Thence E. 32 rds + 3 lks to Beginning			the street. Measure from Beginning E. 16 rds +			21 1/2 lks. N. from the N.E. Cor. of the back lot						
		Containing 5 a.	Bk. C. p. 180.												

(See sec. 3 for <sup>plat</sup> Sur. for D. H. Smith N. Salem.)

See Sec. III.



CORNERS.	STONE.	WITNESS.	DR.	BEARINGS.	CH.	LK.
Commencing in the Co. Road				Thence N. 95 <sup>1</sup> / <sub>2</sub> W.		
a Cor. by Agreement,	Beech		12	N. 25 W.		19 <sup>1</sup> / <sub>2</sub>
Thence S. 67 <sup>1</sup> / <sub>2</sub> W. 5 ch.	Do		18	S. 17 <sup>1</sup> / <sub>2</sub> W.		55 <sup>1</sup> / <sub>2</sub>
	Beech.		20	S. 50 E		37
	Do		22	N. 40 <sup>1</sup> / <sub>2</sub> E		35
	Beech.		22	N. 4 W.		29
Th. E. to E. side of N. 3 of E 4	Do		24	S. 50 E		5-
Biddell's line.						
Note: The above survey was done to suit the parties' not mine. J. H.						
						33k. C. p. 25-
Commencing at N. 1/2 Mi. Post.						
Thence S. 5 E 10 ch. Corner.	B. Oak.		30	N. 1/2 W.		39
	N. Beech		6	S. 81 W.		29.
Thence E. with Sec. 7 Bear 5.00 ch.						
Cor. in Creek.	Sugar		6	S. 58 E		30
Thence N. with Vari. 10 chains.						
	Sugar		18	N. 46 W		27
Corner.	N. Walnut,		5	N. 86 <sup>1</sup> / <sub>2</sub> E		17.
Thence N. with bearing 5 ch. to Beginning						
Estimated at 5-A.						33k. C. p. 136.

CORNERS

Survey

S. W. Cor.

Thence

Thence

Thence

Thence

S. 1/2 Mi.

Sec. 7. N. N.

N. W. Cor.

rock of

N. 1/2 Mi.

The line


to Sec.

N. & S. l.

Field Notes of Section 5 Township 16 North, Range *Ind West*, Hendricks County, Indiana.

CH.	LK.	CORNERS.	STONE.	WITNESS.	DR.	BEARINGS.	CH.	LK.	CORNERS.	STONE.	WITNESS.	DR.	BEARINGS.	CH.	LK.
19 1/2	55 1/2	Survey for Thomas Mahoney.		Beginning at		N. from S. 1/2 mi. 197 rds. 12x15.			N. Oak.			24	S. 64 E		17
32	38	S. H. Cor. of N. 2 of S. H. 1/2		Sum mof. Do	2	S. 70 E	13					36	S. 61 1/2 W.	39	
29		Thence E 5 chains			5	S 53 W	3		Cent. S. S. E 1/4 12x15		W. Oak.				
		Thence N. 10 chains to Johnson's old corner.							N. from Cent. S. 197 rds.						
		Thence W. 5 chains to another of Johnson's corner.							W. Walnut.			8	S. 28 1/2 E		80
		Thence S. 10 chains to Beginning Containing							Cherry			10	S. 13 E		78
		5 a, more or less.													
		S. 1/2 mi. stone Relocated from a good witness.							5 ch. E. of N. 1/2 mi. stake.						
									W. Walnut			10?	S. 83 W.		10?
									do						104
39									A Stone 10x20		W. Walnut	12	N. 24 1/2 W.		112
29															
		Cent. N. N. E 1/4		Red Oak.	40	S. 35 E	13		Cent. W. S. W. 1/4 relocated from old witness.						
									Limestone rock 10x16		Red Oak.	36	N. 44 1/2 W		121
30		N. H. Cor. of Sec. found from old witness and a							Thence E. 5 ch.						
27		rock planted.		Small Walnut	2	W. on line.	37		Lime Stone Rock 8x8x15		W. Oak.	24	S. 27 E		60
17															
		N. 1/2 mi. a stake.		W. Walnut.	15	S. 45 1/2 W.	30		E. 1/2 mi. Relocated from old Gov. Witness see.						
		The line run & measured from Rodgers Cor. East							10x12		Stone		S. on line.		25-
		to Sec. Cor. on the N. the line short so the													
		N. & S. line thro the Section.													

Cent. N. N. E 1/4?  
 Cent. S. S. E 1/4 Good stone 12x15 found: - Stanley Shartle, March 1944.



CORNERS.	STONE.	WITNESS.	DR.	BEARINGS.	CH.	LK.
M. Davis + R. Gimmerman Cor. located between them.						
It being Part of the N. W. fractional $\frac{1}{4}$ Cor.						
E. of N. W. Cor. Sec. 11. 50 feet	W. Oak	Beech	32	N. 5 W.	17	
Cor. E. of N. $\frac{1}{2}$ mi. part				S. 8 E	33	
11.56 lbs. Part.		Hickory	9	North.	6	
		Do	18	S. 17 W.	36	
Bl. C. p. 137.						
Widow Gimmerman's Dower, Commencing at N. E. Cor.						
Thence S. on Sec. line 33 5 X 8	Beech	Buckeye	18	N. 27 W	34	
Thence N. with Sec. Boundary			8	S. 78 E	31	
28.18	8 X 13	Beech.	14	N. 24 $\frac{1}{2}$ E	63	
		Do	15	N. 4 W	81	
(Note) The above Cor. is true or true to the 100 feet S.						
Thence N. with Sec. Boundary 28.33 to		S. Oak.	7	S. 45 W	161	
Sec. line.	8 X 20					
Thence E. on Sec. line 28.18 to Beginning						
Estimated at 80 Acres.						
Also a tract of 33 - A. off the N. End of the N. $\frac{1}{2}$						
of the N. W. $\frac{1}{4}$ of Sec. 5. in T. 16 N. of R. 2 W. Being 20 ch.						
N. 7 S. 47.50 E. + W. being in all 115 A.						
Commencing at the N. W. Cor. of the Dower above						
described. Thence West	S. Oak.		5	N. 63 E	26	
on Sec. line. 16 ch. a part.		Gray ash.	5	S. 28 W	20	



Field Notes of Section 6 Township 16 North, Range 7<sup>th</sup> West, Hendricks County, Indiana.

CH.	LK.	CORNERS.	STONE.	WITNESS.	DR.	BEARINGS.	CH.	LK.	CORNERS.	STONE.	WITNESS.	DR.	BEARINGS.	CH.	LK.
17	33	Thence S. with Sec. V		Beaming	48.71	to Division			Beginning		Containing	38 a.			
		line of Sec. Cor.		Beech	8	N. 37 W.		20							
				Elm	12	S. 80 1/2 E		19							
		Thence E with S. line			5.34	lks.			E. 1/2 mi. relocated		from old				
		Corner.		Ash	24	N. 46 W.		50			Beech	8	S. 61 1/2 E		92
				Beech	18	S. 44 W.		65	Witness.	16 X 20	Do	8	N. 79 E		92
		Thence N. 5 1/2 W.				N. 20.56			Cor. E. S. E. 1/4	Stone	Sugar	16	S. 71 E		69
		to Cor. of Downer.				Thence			Cor. 2 rds. S. Cor. E. N. 1/2			18	S. 25 1/4 E		112 1/4
		28.33 to Beginning.							S. E. 1/4	12 X 16	Buckeye	8	N. 35 1/2 E		18
									Cor. S. of Cor.	16 X 20	B. Oak	24	S. 72 E		13
											Hickory	16	N. 29 1/2 E		59
											B. Walnut	4	N. 37 W.		108
		Survey for Change of Public Highway.							Cor. 2 Rds. S. Cor. N. N. 1/2						
		Beginning 80 rds N. + 3 rds E. of Cor. of Sec.							of S. E. 1/4	10 X 14	B. Walnut	6	S. 53 E		63
		Thence N. 18 2/3 rds.				Thence E. 80 rds.			Cor. of Sec.	Stone	R. Oak	8	N. 79 E		112
		65-Rds.				Then S. 85 E.					R. Oak	14	S. 34 1/2 W.		15
											Poplar	6	S. 84 E		17
									Cor. 104 Rds. N. E. 1/2 mi.						
										10 X 13	Sugar	16	N. 48 W.		62 1/2
											P. Oak	20	S. 60 W.		62
		Beginning at the S. E. Cor. of S. E. 1/4 N. 1/2 of							Thence N. 8 rds. and						
		S. E. 1/4				Walnut.			22 lks.	12 X 16	Sugar.	10	N. 37 E		22 1/2
											Do	16	S. 24 E		33
		Thence N. 9.50 chs.				Thence W. to the N. line of									
		the S. E. 1/4 where				Beech									
		Thence S. on said N. line				9.48 1/2 chs. to S. W. Cor. of									
		said 1/2 1/4 where				Hickory									
		Thence E on S. line of half quarter to the													

17  
33  
6  
34  
34  
31  
63  
81  
161  
1/2  
20 chs  
26  
28

more or less.  
Bk. C. p. 150.  
Beech  
Do  
Hackberry  
Sugar  
Buckeye  
B. Oak  
Hickory  
B. Walnut  
R. Oak  
R. Oak  
Poplar  
Sugar  
P. Oak  
Sugar  
Do  
Bk. C. p. 209.

Field Notes of Section 6 Township 16 North, Range 12 West, Hendricks County, Indiana.

CORNERS.	STONE.	WITNESS.	DR.	BEARINGS.	CH.	LK.	CORNERS.	STONE.	WITNESS.	DR.	BEARINGS.	CH.	LK.
Cor. 3 rds. + 11 lks. E.		Beech	18	N. 75 W		61	Commencing 100 Rds + 15 lks						
Cor. of Sec. 8x14		W. Oak	20	N. 6 1/4 W		40	S. N.E. Corner		W. Walnut.	10	S. 28 1/2 W.		87
Cor. 11 rds. + 17 lks. N. Sec. 8x14		R. Oak.	24	N. 72 W		4			Do	6	North		97
Cor. 86 rds. N. Sec. Cor. 8x16		Blue	16	N. 71 E		3 1/4	Thence S 9 Rds.		Thence N. 97 rds + 15 1/2 lks.				
Cor. 86 rds. N. Sec. Cor. 8x16		W. Oak.	40	N. 9 1/4 W.		93	Thence North 15 1/3 Rds.		Thence E. 21 1/2 Rds.				
Cor. 86 rds. N. E 1/2 N. Sec. 6x12		Poplar	34	N. 30 E		93	Thence S. 85 E. 66 Rds. + 13 lks to Ford of El River.						
		Beech	20	S. 38 E		11	Thence N. 69 1/2 E to Beginning. Containing 7 A. + 17 rds						
		Do	20	N. 80 W		24							
Commencing at Sec. Cor.		Thence		East 3 rds + 17 lks									
Thence N. 82	Stone	Hickory	6	S. 16 1/2 E		116 1/2	Part of N. 1/2 of N. E 1/4. Commencing 97 rds. + 15 1/3 lks						
Pl. S. 63 N. 23 rds.	8x14	Oak.	8	South		184	N. of N.E. Cor. of Sec. + running S. 109 rds + 15 lks.						
		N. Oak.	5	S. 13 E.		103	Thence N. 19 rds + 14 lks. Thence N. 109 rds + 15 lks.						
		Beech	14	S. 15 W.		116	to N. line of Sec. Thence E. 19 rds + 14 lks. to						
Thence S. 73 rds to the line running E. + N. thro							Beginning. Containing 13 A. + 66 rds. More or less.						
Cor. of Sec.		Thence		E. 17 rds + 17 lks to Beginning.									
Containing 10 A + 34 rds.													
Commencing at N.E. Cor. of Sec. + running N. 97 rds							Grav. yard. Same 1/4 Sec. Beginning 100 rds + 15 lks						
+ 15 1/3 lks.	10x20	Beech.	16	N. 81 3/4 E		243	S. + N. 65 1/2 W. 28 rds + 17 lks. of N.E. Cor.						
Pl. S. 109 rds + 15 lks.	10x14	W. Oak	10	N. 44 W.		42	of Sec. 12x16		W. Oak.	24	S. 17 1/2 W.		38 3/4
		Beech.	18	N. 84 3/4 E		60	Thence N. 18 E. 12 Rds + 2 lks. Thence S. 57 W. 8 rds.		W. Walnut.	16	N. 31 1/2 E.		105 1/2
Thence E 97 Rds + 15 lks.		Thence		N. 109 rds + 15 lks			+ 16 lks. Thence S. 12 1/2 E. 5 Rds + 22 lks.						
to the Beginning		Containing		77 A + 31 rds			Thence S. 78 E. 3 rds + 5 lks to Beginning						

Pl. C. p. 204

a. Field Notes of Section 6 Township 16 North, Range 7<sup>th</sup> West, Hendricks County, Indiana.

H.	LK.	CORNERS.	STONE.	WITNESS.	DR.	BEARINGS.	CH.	LK.	CORNERS.	STONE.	WITNESS.	DR.	BEARINGS.	CH.	LK.
		Sec. 6. Cor. 92 rds + 17 lks.		Beech.	16	N. 20 1/2 E		112 1/2	80 Rd. + 9 lks. S. of N.E. Cor.		B. Oak	24	S. 63 W		76
	87 97	N. N. 1/2 mi.		Do	14	S. 22 1/2 E		131	of Sec. Round 8 X 10 X 10		Do		N. 33 1/2 E		61 3/4
		Cor. 121 Rds + 9 lks.		A. Oak.	30	N. 38 E		144	J.J. Page's Addition to Jemima Mann's Graveyard.						
		N. N. 1/2 mi. 24 X 24							Beginning at N.E. Cor. of Graveyard as found						
		Cor. 98 rds + 18 lks.		Hickory	6	S. 80 W		5-6 3/4	recorder in the preceding page; thence S.						
		E. of last Corner		Beech	14	N 1/2 E		46	80 E. 31 lks. Thence N. 41 E from a tree						
	1/3 lks	See Plat. Back		1. Beech.	18	N. 27 W.		34	Mendham (V. 4 1/2 E) 85 L.						
	15 lks	of 4 <sup>th</sup> & 5 <sup>th</sup> Rds		2. Buckeye	8	S. 78 E		31	Thence N. 10 1/2 E. 36 L.						
	15 lks			3. Beech	10	N. 24 1/2 E		63	Thence N. 88 W 103 L.						
	15 lks			Do	15	N. 4 W.		81	Thence S. 6 W. 95 L.						
	15 lks			4. S. Oak.	7	S. 45 W		161	S. 80 E, 34 L. to Beginning = 13 sq yds.						
	15 lks			5. S. Oak.	5	N. 63 E		26	S. E. Cor. of Sec. Six						
	15 lks			Gray Oak	5	S. 28 W.		20	B. Walnut						34
	15 lks			6. Beech	8	N. 37 W.		20							
	15 lks			Elew	12	S. 80 1/2 E		19							
	15 lks			7. Oak.	24	N. 48 W		50							
	15 lks			8. Beech	18	S. 44 W.		65							


6 not here.  
Thence N. 84 3/4 E, 43.9 to S. W. Cor. of Downer.

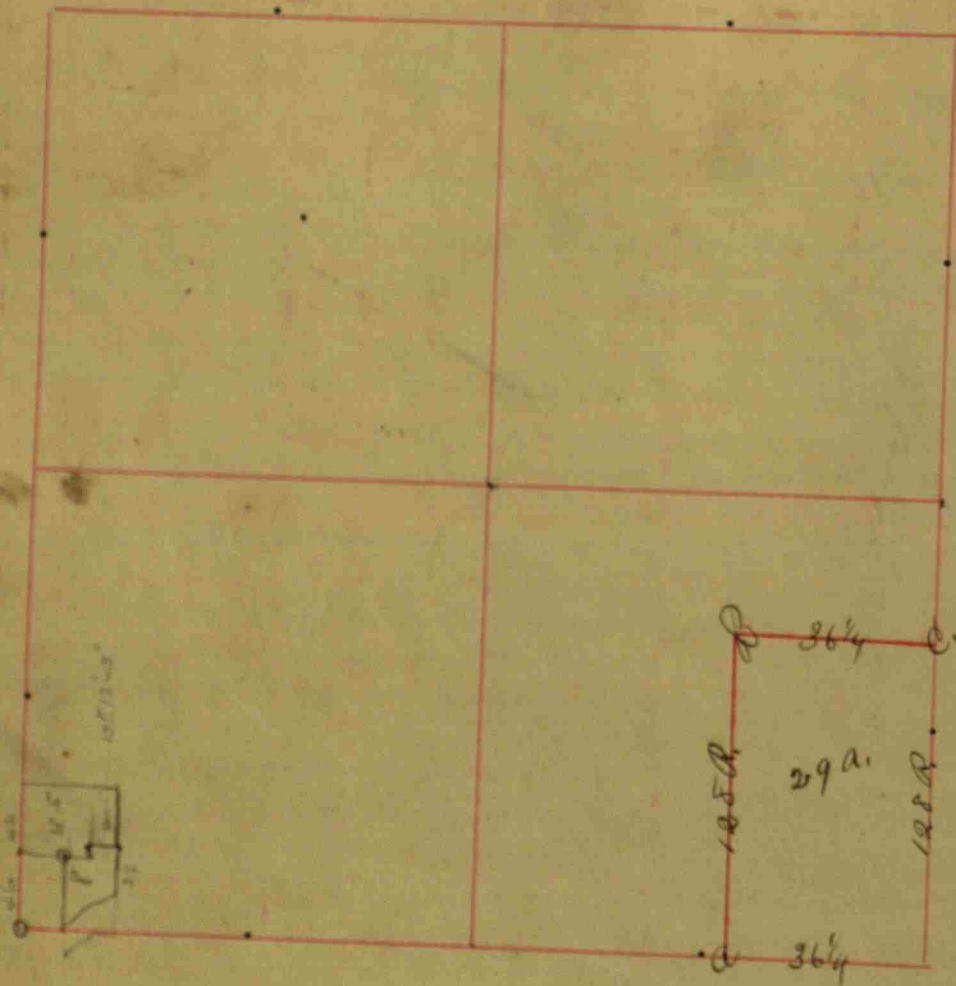
Vsk. C. - J. 243.

The E. 1/2 of N. N. 1/4 of Sec 6. Commencing 100 rds. + 15 lks. S. + N. 65 1/2 W. from the N.E. Cor. of said 1/2 1/4. Thence N. 18 E 12 rds + 2 lks. Thence S. 57 W. 18 rds + 16 lks. Thence S. 12 1/2 E. 5 rds. + 22 lks.

Thence S. 78 E. 3 rds. + 5 lks. to Beginning. Containing 1/2 A. more or less. Vsk. C. J. 255-

beginning at N.E. Cor. of Graveyard as found recorded in the preceding page; thence S. 80 E. 31 lks. Thence N. 41 E from a tree Mendham (V. 4 1/2 E) 85 L. Thence N. 10 1/2 E. 36 L. Thence N. 88 W 103 L. Thence S. 6 W. 95 L. Thence S. 80 E, 34 L. to Beginning = 13 sq yds. S. E. Cor. of Sec. Six. B. Walnut 6 N. 15 W. 34





CORNERS.	STONE.	WITNESS.	DR.	BEARINGS.	CH.	LK.
For Making, McClure & Page.						
S. 1/2 Mi. fr. old tht.	Walnut.		10	N. 17 E.		90
	Elm		24	N. 46 1/2 W.		33
N. 1/2 Mi. from one old witness standing	H. Oak.		36	S. 77 E		102
Cor. on line N. & S. thro. cen. of sec. in the Brand about 96 rods.						
N. S. 1/4 Mi. in Sec. 7.	W. Walnut.		10	N. 37 1/2 W.		50
	Lynx		20	S. 3 1/2 W.		90
Bk. C. p. 203.						
⊗ 1/2 Mi. post on W. side of Sec. 7.						
Relocated.	18 x 10	W. Oak.	40	N. 43 1/4 E.		65
⊗ 1/2 Mi. post on E. side Relocated.						
Old tree gone	18 x 12.	Walnut	10	N. 82 E		82
		Do	5	N. 2 W		52
Cen. of sec. N. & S. line taken by Consent, E & W. line run against & moved more than a chain S.						
Sq. & tapping both ends.	22 x 18	Poplar	44	N. 83 1/2 E		74 1/2
		H. Oak	22	N. 19 W.		56
N. E. Cen. S. Flat.	18 x 10	Sugar.	18	S. 51 E		21 1/2
		H. Oak.	24	S. 82 1/2 W.		3 1/2
⊙ N. E. Cor. Sec. 20 x 10		Trees standing and Cor. in a sandy bay and subject to be covered by sand.				
N. E. Cor. of 30 a.	22 x 15	Beech.	22	N. 48 1/2 W		51
		Banckeye	16	S. 58 1/4 E		52
1/2 Mi. post N. a notch in one side.	20 x 12	Tapping to top				
Bk. C. p. 125.						

Ose  
 (1) 18.95 ch  
 13.95 ch  
 S. of Cen. W.

Cent

Field Notes of Section 7 Township 16 North, Range 7<sup>th</sup> West, Hendricks County, Indiana.

46.  
1-10  
40-14.45

CH.	LK.	CORNERS.	STONE.	WITNESS.	DR.	BEARINGS.	CH.	LK.	CORNERS.	STONE.	WITNESS.	DR.	BEARINGS.	CH.	LK.
-----	-----	----------	--------	----------	-----	-----------	-----	-----	----------	--------	----------	-----	-----------	-----	-----

Scott Hyatt. Survey for.

A. 6x12x18 Stone North 137<sup>ft</sup>  
 W.B. Walnut 6 N. 6<sup>3</sup>/<sub>4</sub> W. 43<sup>ft</sup>  
 B. 5x14x15 Do 6 N. 66 E. 90<sup>ft</sup>

57 - 2 - 9  
 13 13 3  
 70 - 16  
 38  
 108 16

J.H. Trotter. Surv.

Oscar Stephenson, Survey for Aug. 22-1900.

(1) 18.95 ch. S. 1/2 mi. 21x9x6 Apple tree 8 S 32 1/2 E 1 25  
 13.95 ch. E. + 18.65 ch. W. Oak 28 S 72 1/2 E 2 15  
 S. of center of cent. 1570x6 Poplar 10 N. 57 1/4 W. 19 1/2 feet.  
 R. Elm 8 N 20 3/4 E 20 feet.  
 Daniel & E. Mahoney S. ch. men.


W.F. Franklin Surv.

28.40  
113.60

Center sec. stone found Oct. 16, 1931 C. Logan.


90  
33  
102  
  
Brand  
  
50  
90  
  
65  
  
82  
52  
  
70 1/2  
56  
21 1/2  
3 1/2  
  
54  
52

Plat of Section 8 Township 16 North, Range 1 West, Hendricks County, Indiana.



CORNERS.	STONE.	WITNESS.	DR.	BEARINGS.	CH.	LK.
West $\frac{1}{2}$ Mi. Post		Elue, Walnut.	14 1	N. 2 W. N. 77 E		12 77
James Hadley S. W. $\frac{1}{4}$		Sugar		S 58 $\frac{1}{2}$ W		33-
Sec. Center.		W. Walnut.	8	S. 59 E.		50
				W. B. J. 184,		
N. $\frac{1}{2}$ Mi. stone Sec. 5.						
Gen. sec. stone found Oct. 16, 1931 by C. Logan.						
Center N. NE $\frac{1}{4}$ Good stone 12x15 found - Stanley Shurtle, 1944.						

Plat of Section 9 Township 16 North, Range 7<sup>th</sup> West, Hendricks County, Indiana.



Plot P. 4 L. Robin's bro.

CORNERS.	STONE.	WITNESS.	DR.	BEARINGS.	CH.	LK.
Daniel Hartman. S. W. Corner, mistake in corner.		The N.E. 1/4 of N. Oak. Hickory	36 24	N.E. 1/4 N. 6 W. S. 24 1/2 E		22 17
				73k. 73. p. 183-		
117 rds. N. of S. W. Cor. of Sec.	15 x 10	N. Oak.	30	S. 10 1/2 E		31 1/2
117 rds. N. Cen. S. S. W. 1/4 Fence N. 48 Links	12 x 18	73. Walnut	10	N. 80 3/4 E		88.
		73. Walnut		S. 71 1/2 E.		96.
Fence E. 80 rds. + 18 L.		73. Walnut	8	S. 35 1/2 E.		E.
40 R. S. Cen. N. S. E. 1/4		73. Oak.	10	N. 62 W.		5.
E. 80 rds. + 18 L. from Cen S. S. W. 1/4	12 x 15-	Sugar		S 32 W.		179

Field Notes of Section 9 Township 16 North, Range 7<sup>th</sup> West, Hendricks County, Indiana.

CH.	LK.	CORNERS.	STONE.	WITNESS.	DR.	BEARINGS.	CH.	LK.	CORNERS.	STONE.	WITNESS.	DR.	BEARINGS.	CH.	LK.
-----	-----	----------	--------	----------	-----	-----------	-----	-----	----------	--------	----------	-----	-----------	-----	-----

22  
17  
8.34 Ch. E. of S  $\frac{1}{2}$  Mi. stone  
Stone  
15'  $\frac{1}{2}$  x 10'  $\frac{1}{2}$  x 10'  $\frac{1}{2}$  W. Oak. 46 N. on line 20  
S. 17 W

$1\frac{1}{2}$  MILE. 4  
Protruding from ground.  
Found July 9, 1938 belongs to sec 4.  
SHARTLE & NEWMAN. BK. 186 P. 113.

Also 29.96 C. N. of the ferryway  
13 x 13 x 9 Stone 7 x 9 x 10 E. on line 12

31  $\frac{1}{2}$   
Mch 1891. (Above run from corner set by  
Trotter as recorded below.)

88.  
Margaret B. Atkinson and A. J. Page. Survey for  
Jas. H. Trotter & Jesse Kersey - Snow Chancery.

96.  
A. S.  $\frac{1}{2}$  Mi. relocated by measurement & located  
by 3 x 9 x 16 Stone 20 S. 24 W 107  $\frac{1}{2}$  ft.  
North 12 "

5:  
B. Thence N. to a point 40 rods & 6 in. S. of Sec.  
Center to 8 x 10 x 18 W. Walnut 10 S  $\frac{1}{2}$  E 17 ft.  
Do 12 East 39 "


179  
C. Thence E. to a point 40 rods S. of Cen. N. of S.E.  $\frac{1}{4}$   
of Sec. 9. Thence 8 x 16 x 17 W. Oak. 16 N. 62 W. 5-

D. Thence S. to Cen. S. of S.E.  $\frac{1}{4}$  of Sec. 9. Thence is a  
stone for description of which see Sec. 16.

Thence N. to the Beginning  
J. H. Trotter S. T. C.



Plat of Section 10 Township 16 North, Range 7<sup>th</sup> West, Hendricks County, Indiana.





CORNERS.	STONE.	WITNESS.	DR.	BEARINGS.	CH.	LK.
Eden & Bales, N.E. 1/4	a.	Beech Sugar	10	East N. 28 W.	10 1/2	24
(Plat obscure)						
James Davidson, S.W. Cor.	b.	Elm Ash Beech Do	26 16 12 18	S. 1 1/2 E N. 57 E N. 64 W. S. 36 E	29 14 16 20	
Hiram West, N.W. 1/4 of N.E. 1/4 + S.E. Cor.		Beech. Do	12 10	N. 22 W. S. 3 E.	2 13	
(West + Bales partly same 1/4)						
Bloomfield White Sec. Cen. (Huff.)		N.E. 1/4 of S.E. 1/4 + N.W. Corner. Walnut H. Locust Lyme	24 20 14	S. 54 1/2 E N - E N. 38 1/2 E	8 14 17	
S.W. Cor. or Cen. S. of Cen.		Beech. W. Oak.	14	S. 53 1/2 W.	29	
S.E. Cor. of Cen. of S.E. 1/4		Beech	33 10	S. 29 E N. 56 W.	26 20	
Hiram West, N.E. 1/4 S.W. Cor. or Cen. of N.W. 1/4		R. Oak Beech.	36 14	N. 18 E S. 18 E	6 20	
Eden & Bales, S.W. 1/4 or Cen. N. of N.W. 1/4		S.W. 1/4 of N.W. 1/4 + N.W. Cor. R. Oak Beech	30 14	S. 6 W. N. 15 W.	18 28	
all from						

Vol. B. p. 186

Field Notes of Section 10 Township 16 North, Range 7th West, Hendricks County, Indiana.

NGS.	CH.	LK.	CORNERS.	STONE.	WITNESS.	DR.	BEARINGS.	CH.	LK.	CORNERS.	STONE.	WITNESS.	DR.	BEARINGS.	CH.	LK.
		10 1/2														
N.		24	Cor. S. W. 1/4		Pine Oak	30	N. 50 W.		15 1/4							
					W. Oak	40	S. 47 1/2 E		44							
			20 rods N. S. 1/2 mi. stone		W. Walnut	-	N. 23 E		33 1/2							
E.		29														
E.		14														
N.		16														
E.		20	N. W. Cor. of Sec. relocated by measuring and crossing.	5 X 12 X 22	W. Walnut.	6	S. 67 E		3							
N.		2														
		13														
Conan.		8														
E.		14														
E.		17														
N.		29														
E.		26														
N.		20														
		6														
		20														
		18														
		28														

Plat of Section 11 Township 11 North, Range 11 East, Hendricks County, Indiana.




CORNERS.	STONE.	WITNESS.	DR.	BEARINGS.	CH.	LK.
Sec 11 + 2 S. 16 N. R. 2 W.						
Lot No. 1. Dower. S.W. 1/4 of S.E. 1/4 of Sec. 2.						
Lot No. 2. 3/10 TB Waddle + J. Waddle.						
Lot No. 3. 3 Simpson West.						
Lot No. 4.						
Pamela West. Willis West. Nicholas West. Herman West + Mary West. Jointly.						
Joshua Waddle Dower. + Partition in Sec. 11 + 2 S. 16 N. R. 2 W.						
Lot No. 1. in Plat is the S.W. 1/4 of the S.E. 1/4 of Sec. 2. for Dower.						
Lot No. 2. Begins at the 1/2 mi point on N. side of Sec. 11. Thence E. with Sec. line 48 poles						
Thence S. with Sec. Bearing which is S. 88. 50 poles to S. Boundary line						
of said tract of land. Beech. 15 S. 38 1/2 E. 15-						
Hickory 16 S. 82 W. 38 1/2						
Thence N. with said line 48 poles to S.W. Cor. of the 40 a. Thence N. with Sec. Bearing. + poles to Beginning. Containing 24 a.						

Field  
CORNER  
Simp  
at N  
to the  
land.  
to the  
Thence  
S.E. Cor  
E. T. Bou  
to T. Bey  
And Lo  
of Sec.  
West.  
West +  
Summe  
Beginn  
91 poles.  
Thence  
said 1/4

NGS.	CH.	LK.	CORNERS.	STONE.	WITNESS.	DR.	BEARINGS.	CH.	LK.	CORNERS.	STONE.	WITNESS.	DR.	BEARINGS.	CH.	LK.
			Simpson Sect. Lot Begun No. 3. Begun at N.E. Corner of Lot No. 2. Thence E. 32 poles to the E. Boundary line of said tract of land. Thence S. with Sec. Bearing 80 poles to the S.E. Corner of said tract of land.							Thence N. with Sec. Bearing 91 poles to $\frac{1}{2}$ mi. post on N. side. Thence S. with Sec. line 160 poles to Beginning.						
			Thence N. with Sec. Bearing 32 poles to the S.E. Corner of Lot No. 2. Thence N. North with E. Boundary line of last named Lot 80 poles to Beginning. (Containing 16 a.)							Nancy Suber Dower. Beginning on Sec. line on S. side + E. of the Cor. thereof 65 poles Burr Oak 36 N. 41 $\frac{1}{2}$ W 349 H. Oak 30 S. 75 $\frac{1}{4}$ W 163						
			And Lot No. 4, which is the N.E. $\frac{1}{4}$ of N.W. $\frac{1}{4}$ of Sec. 11. Assigned and set off to Paulus West, Nicholas West, Mary C. West, Willis West + Herain West. Jointly. Bk. C. p. 100.							Thence N.E. with Sec. 35 poles. Thence N. 5 $\frac{1}{2}$ W. 160 poles to the N. line of the $\frac{1}{4}$ Sec. Buckeye 10 S. 25 $\frac{1}{2}$ W 33. Thence N. with Sec. Bearing 35 poles. Walnut 4 S. 20 $\frac{1}{2}$ W. 34 $\frac{1}{2}$ Dogwood 10 S. 81 $\frac{1}{2}$ E 16						
			Samuel Suber. 91 a. off the N. side of S.W. $\frac{1}{4}$ Beginning at S.W. Cor. Thence E. with Sec. Bearing 91 poles. H. Oak. 31 S. 69 E 66' 66 $\frac{1}{2}$							Thence S. 5-E. 160 poles to Sec. line and also the place of Beginning. Containing 35 a. Also 10 acres off of N. side S.W. $\frac{1}{4}$ of N.E. $\frac{1}{4}$ . Beginning at S.W. Cor. Thence E. with Sec. Bearing 20 poles. H. Oak. 33 N. 60 W 36 Walnut 24 N. 6 E 32,						
			Thence N. 5 W. 160 poles to the N. side of said $\frac{1}{4}$ H. Oak. 22 S. 48 E 42 Do 40 S. 3-E 48							Thence N. 5 W 80 poles to N. line. Beech forked 20 S. 5-E 36 Hickory 36 N. 85-E 26						
										Thence with said N. line 20 poles. Thence S. 80 poles to Beginning.						

Herain  
c. 11 + 27, 11, 27  
of Sec. 2.  
N. side  
W.  
pole  
E  
W.  
Cor. of the  
to Begun





CORNERS.	STONE.	WITNESS.	DR.	BEARINGS.	CH.	LK.
David B. Adams.						
S. W. 1/4 of S. W. 1/4 of S. E. Cor.	1.	Sugar.	12	N. 5 W		40
		Poplar	28	S. 22 W		43
Also S. E. 1/4 of S. W. 1/4	2.	H. Oak.	22	N. 25 W		57
& N. E. Corner.		Beech	6	S. 33 W		8
Bk. B. p. 188.						
H. D. Bowling						
N. 1/2 of S. W. 1/4 Plat.	A.	Beech.	18	N. 62 W		33
		Do	7	S. 67 E		60
(This belongs in Sec. 13.)						
Martin Linder N. 1/2						
of S. E. 1/4 Sec. Cen.	3.	Beech.	20	S. 3 E		9
		Do	20	N. 12 E		21
Bk. B. p. 188.						
Bloomfield White.						
of the Cen. S. of N. E. 1/4		Beginning about 20 poles W.				
Thence 26 p. <sup>16</sup> to Stone		Sugar.	24	S. 65 1/2 W		83
		H. Oak.	18	S. 12 W		71
Thence N. across the	80	to the N. side of R. Blue				
stump. 24 in. S		Stone	-	N. 84 E		39
Bk. C. p. 29.						

Sec.  
Na  
fir  
Thun  
Cen. S  
Cen. E.  
Cen. p  
Cen. E  
Cen.  
Bega  
Thun  
to 6  
to H  
East  
133.7

Field Notes of Section 12 Township H North, Range Two West, Hendricks County, Indiana.

NGS.	CH.	LK.	CORNERS.	STONE.	WITNESS.	DR.	BEARINGS.	CH.	LK.	CORNERS.	STONE.	WITNESS.	DR.	BEARINGS.	CH.	LK.		
			Sec. 12. 7. 162th Promised. old trees gone.								to the stone N. cutting off said 66.8 A.							
		40																
		43																
			Nausica Owens. 20 Rds. S. of Cen. of the S. 1/4								Sycamore 10 S. 78 E 129							
		57	for 30 A. off the 120 A. for the above person.								Belus 4 N. 3 E 26 1/2							
		8																
		188.																
			Shuce W. across the 80 to 6 rds N. of S. W. Cor.								West half mile 10x20x26" Corner Post 15 Feet							
		33			W. Oak	9	N. 50 1/2 E		21	Reset 9/10/41 by (9" under) ground								
		60			Do	6	N. 42 W		22 1/2	M. Newman Dept. Surv.								
											Stone East 15 Feet							
											Corner Post 17 "							
											Utility Pole West 15 "							
			Shuce W. across the 80 to 6 rds N. of S. W. Cor.															
					W. Oak	9	N. 50 1/2 E		94									
					Do	6	S. 62 E		87									
											Rk. C. p. 320.							
					W. Oak	10	N. 63 1/2 W		63									
			Cen. S. S. 1/4	Promised.	Ash	10	S. 73 E		97									
					Ash	4	N. 86 1/2 E		66									
			Cen. E. S. 1/4		Elm	10	N. 86 W		27									
					Ash	4	S. 85 E		74									
		9			Mulberry		S. 50 E		41									
		21			TB. Walnut	8	N. 22 E		66									
					Ash	10	S. 2 1/2 E		86									
			Cen. E. N. W. 1/4		Hickory	10	N. 14 1/2 E		19									
					H. Oak	36	S. 75 W		7									
			Beginning at the Cen. E. of S. 1/4 of Sec. 12.															
			Thence E. 133.7 R. cutting the 80 in proportion of 12															
			to 68 3/4 according to the deeds. It being 23.3 R.															
			to the Cen. of S. E. 1/4 of Sec. 12. on the line W. of															
					Bluckeye	4	N. 85 E		63 1/2									
			East Corner. Small		Ash	3	S 3 E		53									
			133.7 R. E. of S. 1/2 mi. at stone 12 corresponding															

Indiana.


Field Notes of Section \_\_\_\_\_ Township \_\_\_\_\_ North, Range \_\_\_\_\_, Hendricks County, Indiana.

CORNERS.	CH.	LK.	CORNERS.	STONE.	WITNESS.	DR.	BEARINGS.	CH.	LK.	CORNERS.	STONE.	WITNESS.	DR.	BEARINGS.	CH.	LK.
----------	-----	-----	----------	--------	----------	-----	-----------	-----	-----	----------	--------	----------	-----	-----------	-----	-----






Plat of Section 13 Township 16 North, Range 7<sup>th</sup> West, Hendricks County, Indiana.



CORNERS.	STONE.	WITNESS.	DR.	BEARINGS.	CH.	LK.
— Heckly N. W. 1/4.	B. Beech.		10	N. 38 E		23
	Sugar		20	N. 61 W.		21
Also N. W. 1/4 Cor.	A. Beech.		10	N. 38 E		23
	Sugar		20	N. 61 W.		21
				73k. B. f. 189.		
Martin Tucker.						
E. 1/2 of S. W. 1/4 + N. 1/2 of S. E. 1/4	A. Beech.		18	N. 65 W.		38
	Do		7	S. 65 E.		5 1/2
--- Cor.	B. Sugar.		12	S. 65 1/2 W.		8
	Shenwood.		5	S. 21 E		10.
--- Cor.	C. Beech.		12	N. 2 W.		6 1/2
	Ash.		22	S. 5 W.		20
				73k B. f. 189.		
Ann Christy.	N. 1/2 of N. E. 1/4					
Cor. N. of N. E. 1/4	Beech.		15	S. 47 E		3 1/2
	Do		15	S. 42 1/2 W.		62.
Also 60 poles off the N. End of the E 1/2 of N. E. + S. E. Cor.	Beech.		12	S 2 W.		27
	Do		11	N. 31 1/2 E		17 1/2
N. End of 1/2 1/4 only 18 3/4 poles	B. Ash.		8	N. 40 1/2 E		18
S. W. Cor. of 30 a.	Buckeye		6	S 47 E		15-
Thence S. 47 poles.	R. Oak.		6	S 72 1/2 E		50
	Elm		18	N. 5 E		77.
" E. 79 1/4 "	Beech		12	N. 25 E		12
	Do		16	S. 9 1/2 W.		28 1/2
Thence S. 75 poles.						
22 poles + 24 the S. 1/2 N. 1/4 part.	Ash.		7	S. 31 3/4 W		28
	Beech		20	N. 29 1/2 E.		29.
Thence N. 79 poles to line 22 poles + the 80 a. 75 poles S.	5 L. S. Corner of					
	N. Oak,		36	N. 9 W.		39 1/2
	Beech.		20	N. 82 E		40

Field Notes of Section 13 Township 16 North, Range 1st West, Hendricks County, Indiana.

CH.	LK.	CORNERS.	STONE.	WITNESS.	DR.	BEARINGS.	CH.	LK.	CORNERS.	STONE.	WITNESS.	DR.	BEARINGS.	CH.	LK.	
	23	The E. line of the E. 1/2 of S. W. 1/4 full.								From S. W. Corner of Sec. lacks 1/2 mi. 73 L. and from						
	21	" " lacks 3 poles to Gregg's corner.								Cen. N. of S. W. 1/4 lack 1/2 mi. 52 L.						
	23									Beech. 11 N. 15 1/2 W. 15-						
	21	W. line of 1/2 lacks 5 L. and E. line lacks 24 L.								Cen. S. S. W. 1/4 15-12 x 4 Do 11 N. 75 1/2 E 25-						
189										E. from 20 R. S. of Cen of S. W. 1/4 a lack of 42 L.						
	38									N. from Cen. S. lack 86 L.						
	33 1/2	W. D. Bowling.								Ash. 24 N. 10 W. 30 1/2						
	8	N. 1/2 of S. W. 1/4								The corner between W. Oak. 48 S 75 W 80						
	10									Beech. 24 N. 14 W 26 1/2						
	6 1/2									Cor. on W. to 16 x 13 x 10 Do 18 S 44 W 20 1/2						
	20									king 20 R. over 1/2.						
89		Also Traces S. W. Cor.								Cen. N. N. E 1/4 Stone Stone S. 40 W. 36						
	34 1/2	Sec. 13 T. 16 R. 2 W. + Sec. 18 T. 16 R. 1 W.								Do S 44 1/2 E 41						
	62	Cor. 65 rods. + 14 L. N. of Cen. S. of S. E. 1/4								J. H. Trotter S. H. Co.						
	37	of Sec. 13.								B. Walnut. 24 N. 74 W. 32 1/2						
	17 1/2									Ash. 16 N. 67 E 27						
	18	Cor. 67 rods. + 6 L. N. of S. E. Cor. of								Beech. 18 N. 75 1/4 W 30						
	15-	Sec. 13 aforesaid.								Do 16 N. 12 1/2 E 27						
	30															
	37	1/2 mi. on W. of Sec. 18. R. 1, W. 266 L. N. of 1/2 mi.								Hickory. 20 N. or S. 78 E 32.						
	12	on E. of Sec. 13.								B. Oak. 18 N. 89 1/2 W 35-						
	28 1/2									Bk. O. f. 168.						
	28															
	22															
	39 1/2															
	40															




Robins Past. June 24-1902.  
 H. J. Lamb & H. C. Dickey Sw. ch. men.

- a. Stone 17x12x9 By S. ash 20-822 1/2 x 19 1/2 ch.
- Do 5. ash 15-850 1/2 x 209 3/4 ch.
- b. " 12x11x7 By Stone 10x9x6 840 1/2 - (306?) stone is out of road.
- Do " 9x15x18 408 30 off.
- c. " 15x12x6 By B. Walnut 13x23 1/2 E 195 1/4 ch.
- Do Sycamore 17 South-125 ch.
- d. " 16x10x7 By Stone 17x12x9 810 1/2 x 33 1/2 ch.
- Do H. Cherry 18 x 66 3/4 x 98 1/2

W. F. Franklin Sen. J. F. Co.

CORNERS.	STONE.	WITNESS.	DR.	BEARINGS.	CH.	LK.
John Dodson, the Sec. Cen.	1.	H. 1/2 of N. E 1/4 Sugar	20	N. 23 W.		4 1/2
		Do	8	S. 42 W.		29
The same.	2	Sugar	22	S. 10 W.		9 1/2
E. 1/2 S. E. 1/4 + N. W. Cor.		Beech.	19	N. 64 E		17
The same.	6	Sugar	20	S. 60 E.		5-
E. 1/2 S. E. 1/4 + S. W. Cor.		Beech.	10	N. 23 E		24
		Bk		VB. p. 190.		
Josephus Flood.	7.	Beech.	10	N. 21 W.		12
E. 1/2 S. W. 1/4 + N. W. Cor.		H. Oak.	24	S. 13 E		24
		Bk.		VB. p. 190.		
Bloomfield White.	3.	R. Oak.	28	S. 56 W.		9
N. E. 1/4 N. E. 1/4 + N. W. Cor.		Beech.	16	S. 10 E		25-
B. White again. N. W. Cor.	4	VB Oak.	48	S. 49 W		4
		VB Walnut.	18	N. 26 E		28.
VB. White S. W. Cor.	5	Beech	8	N. 41 E		13
		Do	8	S. 32 W		22
		Bk.		VB. p. 190.		
Goodlow Walker.	8	Ash	14	N. 52 E		18
S. W. 1/4 + S. E. Cor.		Beech.	22	S. 40 E		18.
		Bk.		VB. p. 190.		
Widow of or Sally Hoover.	9.	Beech.	14	S. 80 E.		30
S. W. 1/4 + N. W. Cor.		Do	17	N. 77 W		80
		Bk.		VB. p. 190.		





CORNERS.	STONE.	WITNESS.	DR.	BEARINGS.	CH.	LK.
Large E. + W. 2 Rds.		Beaming E + W 5-		See N. + S. 6-22.		
Jesse Thompson.						
E. 1/2 N. W. 1/2 + S. W. Cor.	1.	W. Oak	4	N. 5-1/2 W.		6
		W. Oak.	16	S. 19 E		14
	2.	W. Oak.	48	N. 10 W.		30
Same. N. 1/2 N. E. 1/2 + N. E. Cor.		W. "	40	S. 23 E		36
	3.	Sugar.	18	S. 42 W.		19
S. E. Cor.		Do	19	N. 61 W.		45-
	4.	W. Oak.	24	N. 5-1/2 W.		26
Same. N. W. Corner		Do	15-	South.		25-
Bk. B. p. 191.						
Goodlow Walker.						
S. E. 1/4 N. E. 1/2 + N. W. Cor.		W. Oak	30	N. 5-E		27
		Hickory.	20	S. 33 E		38
Bk. B. p. 191.						
Cent. of Sec.		W. Oak.	38	N. 56 1/2 E		20
		Do	38	S. 38 1/2 W.		15 1/2
Cent. S. S. W. 1/4		Red Oak	9	N. 23 1/4 E		19
		W. Oak.	28	S. 3 1/4 W.		29.
School House lot begins 4 Rds. E. of S. W. Cor. of Sec.						
20 Rds. E. + W. + 8 rds.		N. + S. + S. E. Cor.	24 rds.			
E. of Sec. Cor.		Beech	10	S. N. 38 E		7 1/2
		Do	14	S. 38 W		23
N. E. Cor. School House Lot.		Beech.	10	N. 60 1/2 W.		24 1/2
		Sugar	15-	S. 71 E		36
N. W. Cor.		Beech.	18	S. 50 E		20
		Poplar.	18	S. 70 W.		5 1/2
S. W. Cor.		Sugar	20	N. 86 1/2 E		14 1/2
Bk. C. p. 19.						


liana.

Field Notes of Section 15 Township 16 North, Range 9<sup>th</sup> West, Hendricks County, Indiana.

CH.	LK.	CORNERS.	STONE.	WITNESS.	DR.	BEARINGS.	CH.	LK.	CORNERS.	STONE.	WITNESS.	DR.	BEARINGS.	CH.	LK.
6-22		Cent. N. of S. 1/4	14 x 10	Beech	14	S. 85-E		97							
				H. Oak	16	S. 76 E		163 1/4							
				Ash	5	N. 14 W		178							
		Cent. of S. W. 1/4	14 x 10	WB Walnut.	5	S. 2 1/2 N.		52							
6															
14															
30															
36		48 Rds. + 16 L. N. of Sec. Cen.		Pur Oak.	14	S. 3-1 E		179							
19															
45		45 R. + 3 L. N. Sec. Cen.		WB. Ash.	16	S. 2 E		22							
26															
25		45 R. + 3 L. N. Sec. Cen.		Hickory,	24	S. 32 1/2 E		20 1/2							
				WB. Ash.	30	S. 40 1/2 E.		59							
		25 R. N. of N. 1/2 Mi. Stone.		Do	24	N. 25 W.		64 1/2							
				WB. Walnut.	6	N. 72 1/2 E		113							
		31 R. E. of Cen. N. N. W. 1/4		WB. Ash.	6	S. 9 1/2 E		65							
27															
38															
20															
13 1/2															
19															
29															
		7.56 1/3 ch. N. of Cen. of Cen. Sec. 16.													
			8 x 10 x 18	Stone	6 x 10 x 16	South		47							
		7.50 2/3 - Ch. N. of Cen		N. of Cen of	Sec. 15 -										
7 1/2				WB Walnut.	5	N. 22 1/4 W.		77							
13			7 x 10 x 16	Hickory	18	S. 3 1/2 W.		119 1/2							
24 1/2															
36															
20															
5 1/2															
14 1/2															

J. H. J.

Plat of Section 16 Township 16 North, Range Ind West, Hendricks County, Indiana.




CORNERS.	STONE.	WITNESS.	DR.	BEARINGS.	CH.	LK.
Christopher Rolfe's S.E. $\frac{1}{4}$ of S. W. $\frac{1}{4}$ .						
S. W. Cor.	1.	B. Walnut,	22	N. 32 E.	27	
		Buckeye.	22.	S. 31 W	27	
N. W. Cor.	2.	Ironwood.	5	S. 16 E	16	
		Do	14	N. 59 E.	11	
N. E. Cor.	3.	H. Beech.	3	N. 10 E	12	
		Elm.	4	S. 77 E	11	
Bk. B. p. 197.						
Cent. S.E.	16 X 12	by all witnesses,				
Bk. C. p. 234						
Cent. N. of N.E. $\frac{1}{4}$ .	"	Beech.	18	N. 29 E	35-	
		Oak.		N. 6 $\frac{1}{2}$ W	50	
Sec. Cent.		H. Oak.	24	S. 55 E	7	
		Ash.	10	N. 33 W.	45 $\frac{1}{2}$	
Cent. W. of S.E. $\frac{1}{4}$		Hickory	26	S. 66 E	22	
		R. Oak.	8	S. 69 $\frac{1}{2}$ W.	42 $\frac{1}{2}$	
Cent. of S.E. $\frac{1}{4}$		Beech	10	N. 16 E.	13 $\frac{1}{2}$	
		Do.	12	S. 66 E.	8 $\frac{3}{4}$	
Cent. N. of N.E. $\frac{1}{4}$		Beech.	19	S. 81 $\frac{1}{2}$ W.	19	
		Do	14	S. 69 $\frac{1}{2}$ E.	53	
Thence N. 80 rds.		H. Oak.	40	S. 6 E	13	
		Do	18	S. 78 W.	162	
" N. 40 Rds.		H. Oak	30	S. 80 W	22 $\frac{1}{2}$	
		Sugar.	12	N. 18 $\frac{1}{4}$ E.	28	
" S. 80 Rds.		H. Oak	10	N. 87 $\frac{1}{2}$ E	25-	
		R Oak.	12	N. 37 $\frac{1}{2}$ W.	56	
Harcrow & Pennington.						
Bk C. p. 20.						





Plat of Section 17 Township 16 North, Range 5<sup>th</sup> West, Hendricks County, Indiana.



CORNERS.	STONE.	WITNESS.	DR.	BEARINGS.	CH.	LK.
John Stewart.						
E. 1/2 of N.W. 1/4 S.W. Cor.	1	Beech	17	S. 6 E		22
N.W. Cor.	2	Do	12	N. 75 E		24
		Beech	18	S. 84 E		10
		Do	18	N. 30 W.		15
N.E. Cor. Sec.	8x20	Cherry	8	N. 84 1/2 W.		209 1/2
		Stone 8x14		N. 2 1/2 E		31
		Sugar	20	N. 67 1/4 W		75
Cent. N. of N.E. 1/4	12x24	Stone	10x12	North.		29
		P. Oak	18	N. 8 E.		28
Cent. E. of S.E. 1/4	10x16	Ash.	10	N. 12 W.		53
Cent. N. of Cent.	8x16	H. Oak	30	N. 75 E		48
		Beech.	16	S. 79 E.		23 1/2
Cent. E. of Cent.	12x15-	H. Oak.	24	N. 53 1/2 W.		104
		H. Walnut.	12	S. 31 1/2 W.		55
N. 1/2 mi. fr. old Mt. Corner		Sycamore.	18	N. 9 E		47
		H. Ash.	16	N. 37 1/4 W.		12
Cor. of S.W. 1/4	12x16	W. Oak.	16	N. 2 E		69
		H. Walnut.	8	S. 88 W		18
Cor. of N.W. 1/4	16x25-	Large Stone	...	N. 71 1/2 E		19
		Buckeye	6	S. 52 E		78
Cor. N. of Cent.	10x12	Hackberry	16	N. 41 E		116
Tbk C. 215-						
Secs. 17 & 18 T. 16 R. 2 W.		Thence		S. 75 1/4 W.		
22 + 10 Thence	S. 65 W.	36 1/4				
		Sugar.	20	N. 28 1/4 W		192
	Promised.	Do	16	N. 78 W.		119
Thence S. 69 N. 67.5-		W. Walnut.	10	N. 26 1/2 W.		31
		Do	6	S. 50 1/2 E.		58
Thence S. 37 1/2 W. 30 Rds to Cent. Rock Branch.						
Tbk C. p. 256						

Field Notes of Section 17 Township 16 North, Range 7<sup>th</sup> West, Hendricks County, Indiana.

CH.	LK.	CORNERS.	STONE.	WITNESS.	DR.	BEARINGS.	CH.	LK.	CORNERS.	STONE.	WITNESS.	DR.	BEARINGS.	CH.	LK.
-----	-----	----------	--------	----------	-----	-----------	-----	-----	----------	--------	----------	-----	-----------	-----	-----

22 Commencing at Cen. of N.W. 1/4. Thence E. 80 rods  
 24 to Cen. E. of same. Thence N. 49 Rods. Thence  
 10 S. 52 1/4 W. 34 R. + 18 L. Thence S. 74 1/4 W. 49 Rods  
 15 + 10 L. Thence S. 19 Rods + 15 L. to Beginning.

209 1/2  
 31  
 75  
 29 Cen. S. of Cen. 10 X 12 2  
 28  
 53  
 W.B. Walnut.  
 E on line 11  
 N. 56 W 10

48  
 23 1/2  
 40 Rods. E. of Cen. S. W. 1/4  
 W.B. Walnut  
 10 X 14  
 E. on line 11  
 N. 56 1/2 10


47  
 12  
 69  
 18  
 19  
 78  
 116  
 The Commissioners of Hendricks Co.  
 Survey for Sept. 10, 1896.

17 ch. N. of E. 1/2 Mi. 12 X 20 W. Cherry 5- S. 89 W 71 1/2  
 17 ch. N. of Cen. E. of S.E. 1/4  
 Hickory 8 S. 50 1/2 W. 72  
 8 X 12 X 18 W. Walnut 8 N. 68 W. 94 2/3

J. H. Prother, Surveyor.

172  
117  
31  
58


Plat of Section 15 Township 16 North, Range 7<sup>th</sup> West, Hendricks County, Indiana.



CORNERS.	STONE.	WITNESS.	DR.	BEARINGS.	CH.	LK.
Clay and Rose Survey for. Beginning in N.E. cor.						
S. of N. 1/4 mi. post	67.2 Rds.	Walnut	10	S. 86 1/2 W.		92
	6 X 10	Do	10	S. 31 1/2 W.		47 1/2
Thence W. across tract of land to Cen. of road.						
		Buck	12	S. 75 1/2 W.		20
	8 X 10	Linwood.	4	N. 72 W.		24
Cen. N. of S.E. 1/4 14 X 20						
		B. Walnut.	6	N. 88 W.		74
		Sycamore.	4	N. 13 1/4 E.		74
Cen. N. of S.W. 1/4 Stone						
		W. Oak.	30	S. 62 1/2 W.		64
Cen. S. of N. W. 1/4 16 X 26						
		B. Walnut.	8	N. 58 E.		34 1/2
		W. Walnut.	8	N. 89 E.		42
65 Rds + 22 1/2 S. of Cen. N. of S.W. 1/4						
	14 X 18	B. Walnut.	12	S. 35 W.		8
		Do	14	N. 4 1/2 W.		13 1/2
Cen. S. of S.E. 1/4 16 X 24						
		B. Locust.	16	S. 84 W.		25
		W. Oak.	24	S. 59 1/2 E.		60 1/2
Cen. not designated. 16 X 26						
		W. Walnut.	10	S. 66 W.		114
		Sugar.	20	N. 84 W.		22



Plat of Section 20 Township 16 North, Range 7<sup>th</sup> West, Hendricks County, Indiana.



CORNERS.	STONE.	WITNESS.	DR.	BEARINGS.	CH.	LK.	CORN.
Cent. E. Cen.	11 x 15	Hickory	24	S. 3 E		47	
		Do	18	S. 36 1/2 E		46	40 Rd
Cent. W. Cen.	11 x 17	Beech,	10	S. 14 E		12	
		Do	10	S. 20 W.		23 1/2	
Cent. S. S. E 1/4	12 x 20	Rock.	12 x 20	North		2	
		Oak.	20	S. 78 1/2 W.		36 1/2	
		Do	20	S. 36 W.		30	
Cent. S. S. W. 1/4	15 x 22	Ash.	18	S. 14 1/2 W.		38	
		W. Oak	36	S. 36 1/2 W.		110	Cent. W.
Bk. C. p. 157							
S. E. Cor. of Sec. Relocated. One old		White. plain.					N. E. Cor
	12 x 18	R. Oak.	28	S. 42 W		30	
		W. Oak.	24	N. 25 W		122	
Cent. E. of S. E 1/4	12 x 18	Elm	30	S. 54 3/4 E		76	
		Beech.	16	S. 15 E		198	
Which is 80 Rds + 3 L. N. of Sec. Cor. as the 1/2 mi. post was lost on E. we ran thro. + took 1/4 of the distance.							
Cent. of S. E 1/4	10 x 16	P. Oak	--	N. 25 1/2 W.		20	
		B. Oak	16	S. 29 E		100	
Bk. C. p. 176							
Cent. E. of Cen. relocated from Survey + old witness,		B. Walnut	16	S 1 W.		18	1 1/2 L.
	12 x 12	Do	8	N. 11 W.		84	Plence
Cent. N. N. W. 1/4	10 x 16	B. Walnut	10	N. 77 1/2 W		146	
		Sycamore	8	S 21 W		89	1. Cen. E. C.

iana.

Field Notes of Section 20 Township 16 North, Range One West, Hendricks County, Indiana.


CH.	LK.	CORNERS.	STONE.	WITNESS.	DR.	BEARINGS.	CH.	LK.	CORNERS.	STONE.	WITNESS.	DR.	BEARINGS.	CH.	LK.
47															
46		40 Rds. E. of Cen.		N. N. W 1/4											
12															
23 1/2			10 x 12	Large Stone permanent.		N. 57 1/2 W.									
2				Cen. stone											
36 1/2															
50															
38															
110		Cen. N. N. E. 1/4	12 x 12 x 30	TB Walnut.	10	S. 47 1/2 W.									
30		N. E. Cor. of Sec. by a Survey + witness.		N. Oak.		S. 49 E									
122			10 x 14	Do		E. on line									
76															
198															
		39 Rds. S. from Cen.		N. N. E. 1/4											
				Pine Oak	15	N. 12 W									
			12 x 15	TB Walnut	6	N. 18 1/2 W									
				Pine Oak	24	S. 4 W.									
		Thence S 27 R.	10 x 12	Sugar		S. 36 W.									
20															
100															
		Thence S. 36 Rds.		Beech. at Cor.		N. 11 W to apex mark									
				TB Walnut		S. 81 W									
		1 1/2 L.	Stone	in road on the South											
18				H. Oak	30	S. 23 W.									
84		Thence N 27 R.	10 x 12	Do	30	S. 20 1/2 W.									
146				TB Walnut	6	S. 1 W									
89		1. Cen. E. Cen.	10 x 12	Do		N. 11 W.									

Survey Partition

6 x 8 x 6

265 ch west of 1/2 Cor See W. Cherry 6 S 70 W 03

265 ch west of E 2 mi stone Center of public road  
No gain



CORNERS.	STONE.	WITNESS.	DR.	BEARINGS.	CH.	LK.	CORNERS.
Cor. N. of S. 1/4		Beech	10	South		12	Begin
		Sugar	12	N. 39 W		16	
Sec. Cor.		Hickory	10	S. 28 W		10	running
		Do	8	N. 14 E.		10	
Cor. E. of S. 1/4		Sugar	10	S. 74 E.		15	25 Rds
		Do	12	S. 16 W.		24	
Cor. N. S. E. 1/4		Elm	10	N. 16 E		18	Thence
		Do	18	S. 64 E		21	
Cor. of S. E. 1/4		Beech	14	N. 80 E		14	line of N.
		Hickory	24	N. 78 W.		17 3/4	Thence
Vbl. Vb. p. 197							
Rebecca Tindler's Dower. Begins at S. E. Cor. of S. E. 1/4 of S. 1/4 26 A.							
N. E. Cor.		Sugar	15	N. 2 E		33	Begin
		Sycamore	28	N. 63 W		40	Cor. S. 1/4
N. W. Cor.		Buckeye	10	S. 74 W.		18	
		Beech.	14	S. 64 E		20	
Vbl. Vb. p. 197							
John Lumb. N. W. 1/4 of							
N. E. 1/4 & S. W. Cor.	1.	Hickory	14	S. 51 W		14	Begin
		Sugar	14	S. 78 E		26	mig S.
N. E. Cor.	2	Buckeye	6	N. 43 E		12	Hickory
		Hickory	8	N. 62 W		13	17 R. +
S. E. Cor.	3	Thorn	4	N. 32 W		6	Begin
		Elm	8	S. 24 E		12	
Vbl. Vb. p. 197							
Christopher Robbins							
N. E. 1/4 N. W. 1/4 S. W. Cor.	4	Beech.	14	S. 5 1/2 E		18	Comm
		Do	21	N. 81 E		33	+ running
Vbl. Vb. p. 197							

Field Notes of Section 21 Township 16 North, Range Tms West, Hendricks County, Indiana.

CH.	LK.	CORNERS.	STONE.	WITNESS.	DR.	BEARINGS.	CH.	LK.	CORNERS.	STONE.	WITNESS.	DR.	BEARINGS.	CH.	LK.		
	12																
	16	Beginning at Cen. on N. of the S.W. 1/4 and								S. 19 Rds + 2 L. Containing 2 A. Bk C. p. 225,							
	10	running thence with Sec. line West,															
	15			Sugar	12	S 61 1/2 W		22 1/2			W. Oak.	40	N. 49 W		148		
	24	25 Rds thence		Elm	15	S 29 1/2 W		20 1/2	Cen. of Sec.	18 x 12,	Do	30	N. 35 1/2 W		170		
	18										W. Oak.	24	N. 75 W		46 1/2		
	21	Thence S. 15 1/2 N. to S.								Cen. S. of Cen.	18 x 12	Do	32	S. 53 3/4 E		60	
	14			W. Oak.	24	N. 41 W.		64			W. Oak.	24	N. 25 1/2 E		43		
	17 3/4	line of N.W. 1/4 of S.W. 1/4		W. Walnut.	8	S. 16 E		59	Cen. W. Cen.	18 x 12	Do.	36	S. 49 1/2 W.		99		
		Thence E. to Cen. of S.W. 1/4 + Thence N. to the								Cen. S.E. 1/4	16 x 12	(from old plat)					
		Beginning. Estimated at 21.2 A.								Cen. N. of N.E. 1/4	26 x 16	Sugar	16	N. 84 W		51	
	33			Sugar	16	S. 30 E		57									
	40	Cen. S.W. 1/4	Rock	W. Oak.	20	N 70 1/4 E		136	Part of N.W. 1/4 Commencing 40 Rds S. of N.E. Cor.								
	18																
	20								Thence S 20 Rds.								
		Beginning 40 Rds. S. of N.E. Cor. of N.W. 1/4 + run								Thence W 12 1/2 Rds.		1 Hickory	10	S. 28 W		10	
		ning S. 20 Rds. Thence W. 12 1/2 Rds. to Cen. of the										Do	8	N. 14 E		10	
		Truicker Road. Thence (at face of compass) N. 15 3/4 W.										2. Sugar	10	S. 74 E		15	
	14										Do	12	S. 16 W		24		
	26										3 Hickory	14	S. 57 W		14		
	12										Sugar.	14	S 78 E		26		
	13																
	6	17 R. + 5 L. to Cen. Creek. Thence N. 76 1/2 E to the															
	12	Beginning in Sec 21.															
									Part of N.W. 1/4 Commencing at N.E. Cor. of said								
									1/4 + running S. 40 R. Thence S. 74 1/4 W. to the Cen. of North								
									Salem & Truicker Road. Thence N. in Cen. of said road								
	18	Commencing at the S.E. Cor. of the N.E. 1/4 of N.W. 1/4								to the W. line of said 1/4. Thence E. to Beginning							
	53	+ running N. 22 rds + 13 L. to Cen. of Road.															
		Thence N. 26 E. 20 Rds. Thence N. 14 1/4 W. 2 Rds.															
		Thence E. 12 1/2 Rds to E. line of said 1/4 1/4 Thence															


Bk. C. p. 234

Bk. C. p. 243

Bk. C. p. 260








See Sec 21 for Hamrick Partition also  
Sec 23.

CORNERS.	STONE.	WITNESS.	DR.	BEARINGS.	CH.	LK.
John Robbini	60	a. off the E. side of W.				
1/2 of N.W. 1/4	being 60 poles + 2 L. of said E. side	1/2 of said E. side				
N.W. Corner.	Do	24	140	W	31	
S.W. Cor.	Do	12	N. 76 1/2 E		22 1/2	
	Horn-beam	6	N. 32 E		6	
	Clue	24	S. 20 W		9	
Bk. C. p. 34.						
Robbini & Stueb. Survey for.						
26 Ads. E. 1/2 Mi front.		Hackberg	20	S. 38 E		6 3/4
Bk C. p. 239.						
Wm. J. Robbini. E.	1/2 Mi. stake	Relocated.				
	Walnut.	Do	6	N. 12 E		26
Five small stones.	Do	Do	6	N. 37 W		31
Hamrick Partition						
E. - Cen. E. Cen.	12 x 14 x 16	act	12	S. 50 E		98
		B. Walnut.	12	S. 21 3/4 W		57.
C. - Cen. N. of W 1/2 of S. E 1/4 Sec. 22.						
	6 x 6 x 12	B. Walnut.	8	S. 72 E		74.
A. B. & D found in other places in this book.						
J. W. P. Surveyor.						

Cen. W.  
1. S.W. cor. &  
2. S.W. Cor.  
3. Stone  
4. Cen. of S.  
5. 1.49 Ch. E. Cen.  
6.  
7. Cen. W. Cen.  
Apr 187  
Surveyed  
Cen. Cen.




Plat of Section 23 Township 4 North, Range 7<sup>th</sup> West, Hendricks County, Indiana.



CORNERS.	STONE.	WITNESS.	DR.	BEARINGS.	CH.	LK.
Mrs F. Haubeck.						
E. 1/2 S. E. 1/4 N. W. Cor.	1.	Beech Walnut.	16	S. 42 W.		18
S. W. Cor.	2	Beech Do.	24	N. 32 W.		12
			18	S. 64 E.		52
Bk. 73 p. 199.						
W. 1/2 mi post relocated from stump of this.						
And stones are on top of the other.						
Bk C. p. 398.						
Continuation of Hamrick Partition						
B. Cen. S. of E. 1/2 of S. W. 1/4 of Sec. 23.						
Same size stone 8 X 12		B Walnut	12	S 86 E		180
		Do	8	S. 85 W.		169
C. Cen. S. of S. E. 1/4 of Sec. 23						
8 X 10 X 16		Hickory	12	N. 42 E		45
		Red Oak	28	S. 79 W.		126
D. Cen. E. of Cen. 6 X 8 X 10		on top of flat rock.				
		Locust post	10	S 45 1/2 E		32
		Rock.		S 59 W		45-
E. - E. 1/2 mi post 10 X 16 X 20		B Walnut.	8	S 76 W		129
F. S. E. Cor. Sec. 23						
		6 X 8 X 10 on top of stone.				
		Hickory	8	N. 10 1/4 W		109
		B. Oak.	10	N. 12 1/2 E		224
A. Cen. N. E. 1/2 S. W. 1/4 12 X 12 X 28.						
6 X 8. given in other sec.						
J. H. Nelson, R. F. Lee & W. M. Stevens Surveyors J. H. Groves, S. T. Co.						

NGS.	CH.	LK.	CORNERS.	STONE.	WITNESS.	DR.	BEARINGS.	CH.	LK.	CORNERS.	STONE.	WITNESS.	DR.	BEARINGS.	CH.	LK.
			Survey for Sears, Baird and Hamrich continued from Sect 24 this book													
W.		18														
E.		21														
W.		12														
E.		32														
			Stone 5.2 Pds north of Center S. S. # <sup>E. 1/2</sup>													
			18x12x8 Stone East 36													
			11.6 Pds north of Center S. S. # <sup>E. 1/2</sup> or 44 Pds & 20 lbs S of Am. E. C. C.													
			Stone N 47 1/2 E. 19 1/2													
			15x12x8 Stone S 47 W. 42 1/2													
			398.													
			180													
W.		169														
E.		45														
W.		126														
E.		32														
W.		45														
			129													
			109													
			224													
			S. H. C.													

Plat of Section 24 Township 16 North, Range 7<sup>th</sup> West, Hendricks County, Indiana.



CORNERS.	STONE.	WITNESS.	DR.	BEARINGS.	CH.	LK.
Machie Tuder.						
N. 1/2 N.E. 1/4	A	Beech.	8	N. 71 W.		8
		Do	16	N. 45 E		35
Sec. 24	B.	Beech	30	N. 40 E		30
		Do	18	S. 2 W		24
				Bk. 43. p. 200.		
Cor. S. N.E. 1/4		Ash.	5	N. 71 E		114 1/2
				Bk. C. p. 326		
T. D. Nevel + Weekly Heis. Partition. Beginning at						
Cor. of Sec. 24						
Thence E. 70 poles.		Walnut	2	S. 73 W		49
		Do	1	S. 26 1/2 W		52
Thence N. 20 W. 62 poles		Stump.	36	S. 66 W.		16 1/2
		Cherry	12	N. 58 1/2 E		58
Thence N. 41 1/2 W. 58 poles +						
21 L. where		Beech.	18	S. 53 W.		27 1/2
		Buckeye	4	S. 72 W		45
Thence N. about 60 poles to Sec.						
line.		Beech.	20	S. 3 W.		32
		Do	10	N. 32 E		17 1/2
				Bk. C. p. 28.		
Mount Pleasant Meeting House. Lat. Beginning at						
the S.E. Cor. of Sec. 24. Thence N. with the Sec. line						
10 poles + 23 L.		Beech	18	N. 42 W		11
		Pin Oak.	28	S. 59 3/4 E		57 3/4
Thence S. 85 W. 21 poles						
+ 11 L. to bed of drain.		Beech	20	S 77 1/2 E		69 1/2
		Poplar stump	30	S 24 W		40



Field Notes of Section 24 Township 16 North, Range 7nd West, Hendricks County, Indiana.

CORNERS.	STONE.	WITNESS.	DR.	BEARINGS.	CH.	LK.	CORNERS.	STONE.	WITNESS.	DR.	BEARINGS.	CH.	LK.
Thence N. 86 E 791 ft to a stone not witnessed.							Survey for Pinder Stars & Hamrick. m 213 & 214						
Thence S. 21 1/4 E. in Cen of Danville and N. Saler							N. F. Franklin Sur.		Ed. S. Hadley				
Israel Road 600 ft. Thence S 30 1/2 E in Cen of									Geo. Pufley				
road 957 ft. Thence S. 44 E. 416 ft. in Cen of									Sword Chammers				
same road to stone not witnessed. Thence									Survey made Feb 20 1900 Recd. Feb 21 1900				
S. 42 W. 346 ft. to stone not witnessed. Thence													
W. 2167 ft. to Beginning.													

J. H. Trotter, S. H. Co.

Cen W. Cen. Relocated from ash witness.  
Large & well set. 43k C. J. 398

Cen. S. of NE 1/4 8x8x16	Ash.	N. 71 E	113 1/2
	Stone	N. 50 W.	30
	Do	East	30

J. H. Trotter, Surveyor.

1/2 mile Sec 24 Relocated from government witness  
still standing  
32x16x8 Beech 214 S. 31 E. 20  
Hickory 214 N. 83 1/2 W. 163  
gas pipe 2 1/2 ft long Stone N. 3. E. 30  
50 Rds North of Cen S. S. H. 1/4  
Stone  
no stone planted South 49 1/2  
East 52 1/2  
116 Rds N of Cen S. S. H. 1/4 or 39 R & 21 links S of Cen 1/4 of Cen  
Stone  
no stone planted South 30 1/2  
Stone East 38


For balance of survey see Sect 213 this book

Survey for Lyman Hamrick & J. W. Williams  
Cen 350 E  
South 1/2 m 27x10x8

Cen 1885 feet North @ 350 @ 86° E from S 1/2 mile Stone  
Cen is 10x10x8 and 25 links S of center of road.  
N. F. Franklin Sur.





Plat of Section 25 Township 16 North, Range 7<sup>th</sup> West, Hendricks County, Indiana.



CORNERS.	STONE.	WITNESS.	DR.	BEARINGS.	CH.	LK.
S. 1/2 mi. post.	Relocated	Sugar	18	N. 15 E		5-9
		Do	19	S. 16 W.		5-2 1/2
		Hickory	12	N. 1 1/2 E.		5-4 1/2
N. 1/2 mi. post.	"	H. Elm.	15	S. 67 W.		63-
		Hickory	8	S. 1 1/2 W.		5-
Cor. N. S. 1/4		H. Oak.	32	N. 5 W.		6 1/2
		H. Hickory	12	N. 2 1/2 W.		10
Cor. Sec.		S. Ash.	14	S. 6 E.		19.
		Sugar	20	S. 58 E		72
Cor. S. of S. 1/4		Beech.	12	N. 13 1/4 W.		74 1/2
		Wm. Bonnell field.		Bk C. p. 19,		
1/2 mi. post on E. side.	Relocated from old stump.	Elm	14	N. 30 W.		41
Plum.	12 x 8	Walnut.	36	N. 34 1/2 E.		91.
		Hickory	14	S. 34 1/2 W.		68 3/4
N. E. 1/4 Cor. S.	Good.	H. Oak.	8	S. 40 1/2 E		91.
		Beech.	17	S. 4 1/2 E		54 1/2
N. E. 1/4 Cor. N.		Do	18	S. 65 W.		43.
				Bk. C. p. 101.		
This the assignment of the 1/3 part of the N. 1/2 of S. E. 1/4 to Wm Bonnell. The S. E. Corner of said tract being 6.83 S. E. of S. 1/2 mi. post of Sec.						
		Beech	15	N. 32 E		59 1/2
on Sec. line. Post.		Do	12	N. 10 W.		62 1/2
N. E. Cor. of said tract being 6.83 S. E. of						
Cor. of Sec.		H. Oak.	26	N. 88 E		41.
				Bk C. p. 132,		

Plat of Section 26 Township 16 North, Range 7<sup>th</sup> West, Hendricks County, Indiana.



CORNERS.	STONE.	WITNESS.	DR.	BEARINGS.	CH.	LK.
Jesus Tindler. N. 1/2 of S. H. 1/2						
1 S.E. Cor.	1. Oak.	Hickory	3	N. 48 1/2 E		6 1/2
N.E. Cor.	2. Beech.	Sugar.	6	S. 69 W.		12
			10	N. 59 W.		38
			14	N. 29 E.		13
V.B. 48 p. 202.						
Cent. N. S. & E. (set by Hadley) Relocated.						
22 x 24	H. Oak.	Sugar.	30	S. 33 3/4 W.		199
			16	S. 38 E		277
Cent. N. of N.E. 1/4	Beech.		V.B. C. p. 206			34 1/2
	Do		24	N. 84 E		31 1/2
Cent. S. of N.E. 1/4	Beech		28	N. 80 W.		12 1/2
Stone.	Do		14	N. 86 W.		6
			13	N. 40 E		23
Thence N. 26 ch. +						
6 L.	Stone.	Sugar.	36	S. 17 E		42
		Beech.	10	N. 12 1/2 E		37
Thence N. 40 ch. +						
32 L.	Stones	H. Oak.	4	N. 31 E		28
		Buckeye.	4	N. 33 E		36 1/2
Thence N. 13 ch. + 28 L. to						
		Beech.	18	S. 85 - E		41
Cent. N. of N. H. 1/4		P. Oak.	34	N. 21 W.		73.
A Gravel yard. 9 rds. square in						
N.E. 1/4 of Sec. 26 + N. H. Cor.		B. Walnut.	6	N. 63 1/2 E		82.
Thence E. 9 rds.		B. Walnut	6	N. 72 1/2 W.		96
Thence N. 9 Rds + N. 9 Rds						
V.B. C. p. 11.						

Field Notes of Section 26 Township 16 North, Range 7<sup>th</sup> West, Hendricks County, Indiana.


CH.	LK.	CORNERS.	STONE.	WITNESS.	DR.	BEARINGS.	CH.	LK.	CORNERS.	STONE.	WITNESS.	DR.	BEARINGS.	CH.	LK.
6 1/2	12	Widow Shannon Dower.		Beginning at S.E.					Dower and Partition.				See Sect 26 & 27.		
38	13	Cor. of said tract of land described in the mt.							Lot No. 1. Measure 44 by 160 poles.						
		Thence N. with Sec. Bearing		49 poles.					" " 213 "				28 x 160 "		each.
				Walnut.	12	N. 1/2 E		98	" " 445 "				30 x 160 "		"
199	277	Thence S. 83 - N. 86 p.		Sugar	20	N. 22 E		10							
				Lybn.	22	S. 42 1/2 E		38							
		Thence S. 5 E 33 poles.		H. Walnut.	8	S. 74 E		30							
				Beech.	20	S. 64 E		69							
34 1/2	31 1/2	Thence S. 85 - N. 74 poles.		H. Oak.	32	N. 55 E		111							
14 1/2	6	To N. Boundary Line of said tract of land.													
23		Thence S. with said line 14 poles to the S.W.													
42	37	Cor. of said tract of land.													
		Thence E. with Sec. Bearing				160 poles to the									
28	36 1/2	place of Beginning. Containing about 31 3/4 A.													
						Bk C. p. 99.									
41	73	Hamrick Partition in Sect.			22. 23. 26 & 27.										
		B. Cor. Sec. 22, 23, 26 & 27	6 x 8 x 16	Hickory.	18	S. 12 N.		96							
				Do	16	N. 33 N.		50							
				Oak.	36	N. 60 1/2 E		98							
		E. Cor. N. N. 1/4 Sec. 26.	5 x 8 x 24	Do	42	N. 75 E		127							
		D. Cor. E. of S. N. 1/4 of N. N. 1/4 Sec. 26		Hickory.	6	S. 70 N.		122							
			6 x 12 x 18	Do	6	S. 14 1/2 N		100							
		33 1/2 Rds S. Cor. N. of cor. is a stake.		H. Oak.	36	S. 24 E		113							
		Ch. N. 24 1/100 Rds	6 x 14												
		See N. 1/4 N. 1/4 Sec. 26													
		See other Sec.													

(Note: Figures 12, 3, 4, 5, 6, 7, 8 represent Cor. in order of survey

No. 1.	Wild Cherry	6	N. 21 1/2 E	87 1/2
	Beech	13	S. 14 1/2 E	48
No. 2.	H. Oak.	40	S. 72 1/2 E	51
No. 3.	Sycamore	40	N. 57 1/2 E	11
No. 4.	H. Oak.	22	N. 80 E	7 1/2
No. 5.	H. Walnut	18	N. 67 E	53
No. 6.	H. Oak.	36	Cor. on N. side	
	Elm	10	N. 26 1/2 E	68
No. 7.	Hickory	18	N. 53 1/2 E	63




Plat of Section 27 Township 16 North, Range 7<sup>th</sup> West, Hendricks County, Indiana.



CORNERS.	STONE.	WITNESS.	DR.	BEARINGS.	CH.	LK.
Cor. of Sec.	Stone.	Beech	20	N. 6 W.	25-	
N. 1/2 Me. Post Rd.	Stone.	Lynne	18	N. 84 E	1 1/2	2. 1
S 1/2 " " Rd.	Stone.	Witness not		agreed		
		Beech	12	S 5 E	52 1/2	
		Do	14	N. 18 1/2 E	71.	For
		Lugar	20	S 26 E	44	
Cor. N. of N.W. 1/4	Stone.	Do	28	N. 25 3/4 E	87.	
		H. Oak	10	S. 43 1/2 W.	20 1/2	
Cor. S. N.W. 1/4	Stone.	Hickory	24	N. 52 1/2 W.	43.	U
		Cherry	4	S 57 1/4 W.	9	
Cor. S. S.W. 1/4	Stone.	Walnut	26	N. 44 1/2 E.	45 1/2	1. N.
		Beech	12	N. 22 1/2 W.	41	
Cor. N.N.E. 1/4	Stone.	Do	18	S. 88 E	16 1/2	2. N.
		H. Oak	19	S 59 E	20 1/2	
Cor. S. N.E. 1/4	Stone.	Hickory	22	N. 49 W.	9 1/2	3. Cen
Phus 65 poles S. of Cor. on N.		Hickory	20	S 60 W.	41	4. Cen
N.E. 1/4	Stone.	Elm.	24	N. 51 1/2 E.	25 1/2	5. Cen
A Cor. on the line dividing the E 1/2 & N. 1/2 of N.W. 1/4 of Sec. 26 - 65 poles S. of Cor. on the N. of the 1/4.	Stone	Hornbeam	2	East.	1 1/2	6. 149
Bk. C. p. 12.						
Continuation of Haurick Partition						
D. Cor. N. of N. 1/2 of N.E. 1/4 Sec. 27		H. Cherry	3	S. 81 W.	4.	
	Line Stone - 4 x 16 x 3 1/2					
C. Cor. N. of S.E. 1/4 of N.E. 1/4 of Sec. 27		H. Cherry	18	N. 57 E	76	
	6 x 8 x 10	B. Walnut	8	N. 12 1/2 W.	84.	




Plat of Section 28 Township 16 North, Range 9<sup>th</sup> West, Hendricks County, Indiana.



CORNERS.	STONE.	WITNESS.	DR.	BEARINGS.	CH.	LK.
A Hodge and others Survey for in Sec. 28						
E. 1/2 Mi.		N. Walnut.	2	S. 29 N.		6 1/3
N. 1/2 Mi.	10 x 14.	Cherry	6	S. 32 1/2 N.		43
		Oak	18	N. 55 1/2 E.		8
N. 1/2 Mi.	8 x 16	Elm.	8	N. 65 1/2 E.		60
		Sugar.	18	S. 50 1/2 E.		64
Cor. N. of Cor.	10 x 14	B. Walnut.	10	S. 74 1/2 E.		128
Cor. N. W. 1/4	9 x 14	N. Oak	24	N. 5 N.		31
		Do	18	N. 75 N.		62
Cor. N. Cor.	9 x 17	Beech	22	S. 5 1/2 N.		14 1/2
		Do	10	N. 64 1/2 E.		26
Cor. S. W. 1/4	8 x 12	Beech	14	S. 1/2 N.		105
		Do	10	N. 18 1/2 N.		91
Cor. S. Cor.	9 x 19	N. Oak.	30	S. 36 1/2 N.		107
		Beech.	12.	N. 34 1/2 E.		22
Cor. E. Cor.	12 x 18	Sugar	12	S. 75 1/2 E.		98
		Do	10	N. 41 N.		110
Cor. of N.E. 1/4	10 x 18	P. Oak.	30	S. 74 N.		195 1/2
Bk C. p. 156.						
Cor. 37 R.E. W. 1/2 Mi.		Beech	18	S. 8 1/2 E.		22 1/2
	Stone.	Do	12	S. 52 N.		39.
Cor. 37 R. E. S. N. Cor. of Sec.		B. Walnut.	10	N. 28 N.		
	Stone.	N. Oak.	40	S. 67 3/4 E.		141
Bk C. p. 232.						

Plat of Section 24 Township 16 North, Range T 7 N West, Hendricks County, Indiana.




CORNERS.	STONE.	WITNESS.	DR.	BEARINGS.	CH.	LK.
Vannic and Brown. Survey for.						
Cent. of Sec.	6 X 18	Beech	24	S. 40 E		19
		Ash.	19	S. 59 E		23
Cent. E. Cen.	8 X 19	S. Ash.	8	S. 57 E		13 1/2
		Elm.	10	S. 78 W		50 1/2
Cent. W. Cen.	8 X 16	Beech	10	S. 22 1/2 E		2 1/2
		Cottonwood.	18	S. 8 E		20 1/2
Cent. N. W. 1/4	14 X 18	W. Oak.	10	S. 77 3/4 W		94.
		Oak.	10	S. 16 E		150
Cent. N. N. W. 1/4	14 X 26	Beech.	14	S. 35 1/2 W		50
		Hickory	12	S. 35 W		17
Cent. N. E. 1/4	6 X 17	Beech.	10	N. 15 W		93 1/2
		W. Oak.	15	N. 52 E		24
Cent. E. of N. E. 1/4	10 X 19	Sugar.	24	S. 23 1/2 W		9 1/2
Bk C. p. 157.						
Henry Faught, Henry Harp Jno Bunker et al, Survey for.						
Cent. S. S. W. 1/4	4 X 14 X 18	Locust, Stone.	20	N. 44 1/2 E S. 54 W		35 ft. 24 3/4
Cent. S. S. W. 1/4 S. E. 1/4	12 X 12 X 25	Stone		N. 23 E		49 "
Cent. N. N. W. 1/4 S. E. 1/4	13 X 17	B. Walnut, Beech.	12 20	N. 22 1/2 E N. 60 1/2 W		38 1/3 " 86 1/2 "
Cent. W. Cen.	6 X 8 X 16	Sugar Beech.	24 24	S. 2 E S 38 E		41 " 82 1/2 "

J. M. Trotter. Surv.




Plat of Section 30 Township 16 North, Range Ind West, Hendricks County, Indiana.



CORNERS.	STONE.	WITNESS.	DR.	BEARINGS.	CH.	LK.
P.C. Vannucci & others. Survey for.						
S. 1/2 mi. post Rel.	14 x 27	Sugar	30	S. 27 1/2 W.		338
		Do	10	S. 57 W.		266
S.W. Sec. Cor. Reloc.	4 x 14 x 29	Hickory	24	N. 58 1/2 W.		74
		Do	14	S. 35 E		110
This Cor. is 34 d. N. of S.E. Cor. of Sec. 11.						
N. 1/2 mi. post Rel.	14 x 21	Hickory	18	N. 77 1/2 E		87
		Do	14	S. 71 E		82
This Cor. is 17 d. N. of E. 1/2 mi. of Sec. 11.						
N.W. Cor. Reloc.	Rock.	(Set by Putnam Co. Surveyors)				
E. 1/2 mi. Cor. Reloc.	12 x 20	Hickory	24	N. 80 1/2 E		103
		Beech		N. 10 1/2 W.		123
Cent. of Sec.	17 x 35	Hickory	12	N. 6 E		76
		Beech	12	S. 15 W		57
Bk C. p. 156						
One of the original corners						
Relocated.	8 x 16	Beech	16	N. 22 W.		60
		Do	15	N. 43 W.		87
Cent. S. S. E. 1/4	16 x 20	Locust	10	S. 19 1/2 E.		35
		Pine	2	S. 57 E		69
Cent. N. S. E. 1/4	Promiss.	B. Oak.		S. 47 1/2 W.		83
		H. Oak.	20	S. 54 E		182
Bk C. p. 187						
Sur. for Mrs. Mary F. Sadley Apr. 18 <sup>th</sup> 1902.						
Beginning at E 1/2 mi. Stone thence 15.64 ch						
	Stone	Stone 18 x 5 1/2 x 4 1/2				
	15 1/2 x 9 1/2					
thence West 11.51 ch.						
thence South 15.64 ch. to line E + W. through cent. of sec. -						
	Stone	12 x 8 x 4				
	18 x 12 x 6	B. Walnut	12	S 89 3/4 E		96 3/4
		Do	9	S 1 E		11 1/2
South 207.25						




Plat of Section 31 Township 16 North, Range 7 West, Hendricks County, Indiana.

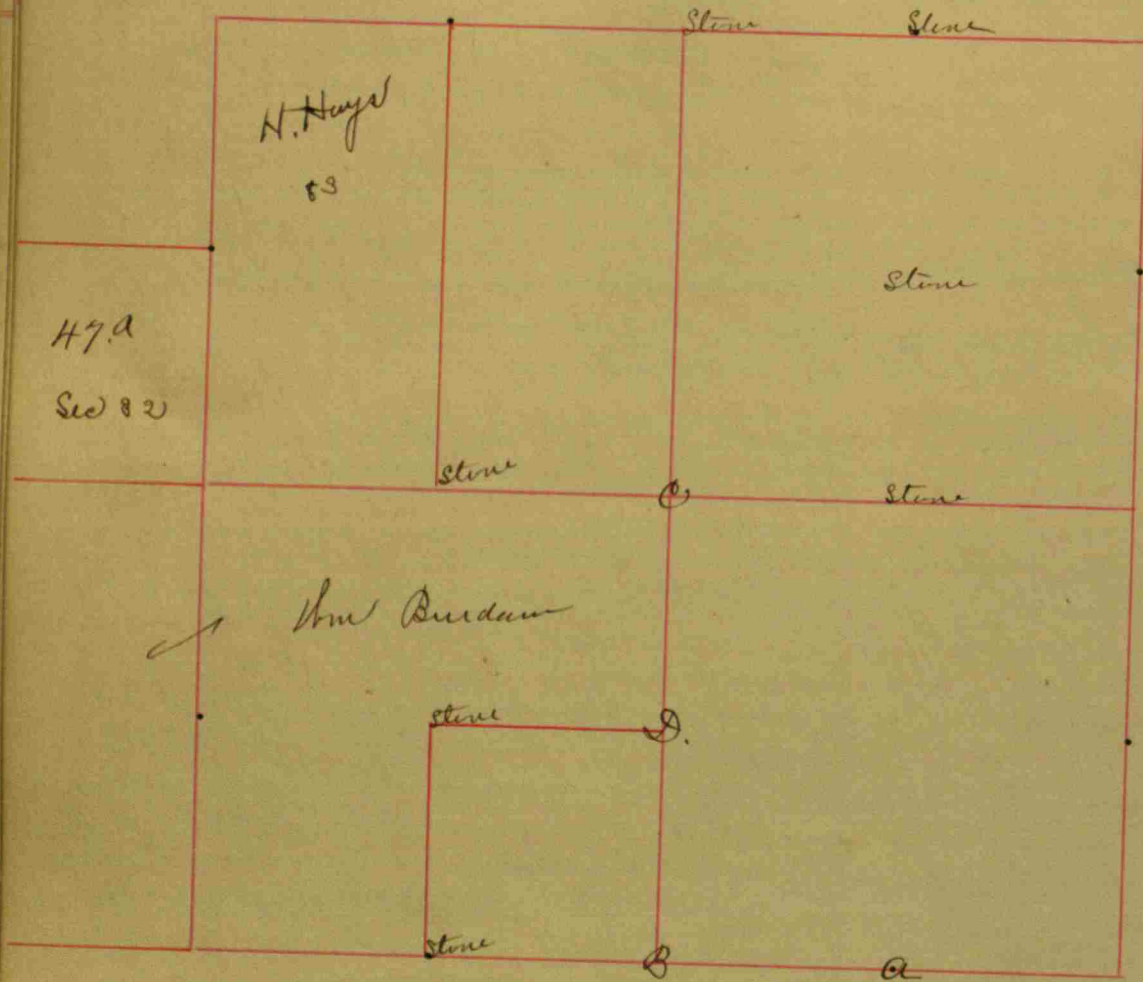


CORNERS.	STONE.	WITNESS.	DR.	BEARINGS.	CH.	LK.
Cor. of Sec.	10 X 16	4 Beech. P. Oak.	14 16	S. 33 1/2 W S. 80 E		15 131
Cor. S. of Cor.	16 X 24	3 B. Walnut. 3 B. Oak.	10 24	N. 9 W S. 64 1/2 W		34 1/2 58
Cor. W. S. 1/4	16 X 26	W. Oak. R. Oak.	24 12	S. 30 1/2 E N. 23 1/2 E		120 1/2 128
S. 1/2 mi.	14 X 28	3 B. Walnut.	10	N. 57 E.		62 1/2
Cor. 16 R. & 11 2/3 S.	S. of	3 B. Walnut.	5	N. 42 W.		76
E. 1/2 mi.	10 X 20	Do	5	N. 27 E.		34
Cor. N. E 1/2 of S. E 1/4	18 X 24	3 B. Walnut. 3 B. Oak.	24 30	N. 23 W. S. 15 1/2 E.		255 224
Cor. 16 R. & 11 2/3 S.	S. of Cor.	3 B. Walnut.	6	N. 10 E		62
N. of E 1/2 of S. E 1/4	12 X 16	Do	6	S. 17 1/2 E		113
Cor. S. of E 1/2 of S. E 1/4	16 X 16	3 B. Walnut. Mulberry	8 8	N. 46 1/2 W. N. 38 E		46 82
Center W. of S. W. 1/4	11 X 15 X 21 with cross.	Lowered to 6" below road. Aug. 1, 1942. - Stanley Shurtle, Dep. Field Bk. 196, Pg. 10.				
Center W. of S. W. 1/4	found by Mr. Walters of A. J. Neff Co. 313 Grand Opera Bldg. Terre Haute. N. gate post N56°W 20.8 ft. large stone N75°E 15.8 ft. fence East 16.8 ft. May 2, 1949 Stanley Shurtle					
	Mr. Walters above, says that he was informed by a landowner that either the NW cor of this section, or N. E cor of Sec. 36-16-3W has been destroyed. He found nothing at NW cor. 31-16-2W.					

Plat of Section 32 Township 16 North, Range 5<sup>th</sup> West, Hendricks County, Indiana.



CORNERS.	STONE.	WITNESS.	DR.	BEARINGS.	CH.	LK.
Cor. S. S. E. $\frac{1}{4}$		B. Walnut,	15-	S. 20 W.		31 $\frac{1}{2}$
Cor. N. S. E. $\frac{1}{4}$	12 X 15-	B. Walnut.		N. on line,		21,
Shuce W.	20 Rds.	White Walnut		3 L. S. W. of Cor.		
" W.	20 Rds.	Small stone.				
Raney and Bunker Survey for.						
Cor. S. S. W. $\frac{1}{4}$	10 X 10 X 16	Stone		S. 44 E		37
S. $\frac{1}{2}$ Mi.	6 X 12 X 21	B. Walnut	14	N. 47 $\frac{1}{4}$ E		49 $\frac{1}{2}$
		Do	16	N. 26 W.		40.
Cor. S. S. E. $\frac{1}{4}$	10 X 16	B. Walnut,	15-	S. 40 W.		39
		Do	22	S. 58 $\frac{1}{4}$ W.		63 $\frac{1}{2}$
23.06 $\frac{2}{3}$ N. of Cor. S. of S. W. $\frac{1}{4}$						
	12 X 16	S. Ash.	12	S 70 $\frac{1}{2}$ W.		52 $\frac{1}{2}$
23.06 $\frac{2}{3}$ ch. N. of S. $\frac{1}{2}$ mile.						
	18 X 24	B. Walnut	10	S. 4 E	41	24
(21.15 $\frac{3}{4}$ ch. S. of		Stone		West.	25-	"
N. E. cor. of Sec.	18 X 8 X 7	Ash	10	S 64 W		42
25 ch. N. of		Maple	8	S 31 $\frac{1}{4}$ W		63
22.50 ch. N. of		Elm	36	S 76 $\frac{1}{4}$ E		1, 12
N. E. cor. Sect.	9 X 7 X 14	Stone		S 67 W		36
25 ch		Stone		25 L. West.		
22.50 ch. N. of (1) No Stone		Stone		25 L East.		
Surveyed by J. H. Haynes W. H. Hiram Vice Sur. Chairman W. F. Franklin Sur. H. Co.						




CORNERS.	STONE.	WITNESS.	DR.	BEARINGS.	CH.	LK.
Jno. Morbley.						
S.W. 1/4 + S.E. Cor.	on	Fossil lime.				
		Beech.	11	S. 7 E.		33
		Sugar	20	N. 82 W		25-
Bk. B. p. 209,						
David Chadd.						
S.W. 1/4 of S.W. 1/4 + N.W. Cor.		Sugar.	20	S. 4 E.		26
		Beech.	10	N. 81 E		40
N.E. Cor.		Hickory	18	N. 54 E		38
		Sugar.	20	West.		34,
S.E. Cor.		Walnut	20	N. 59 E.		38 1/2
		Pine Oak.	20	S. 4 W		29
Bk. B. p. 209,						
(The above two have in fact the same 1/4)						
Moses Cavitt.						
E. --- S.W. 1/4 + S.W. Cor.		Lime.	15-	South.		7 1/2
		N. Oak		S. 78 W.		19
Bk. B. p. 209,						
Fory Tunder.						
S.E. 1/4 + N.W. Cor.		Beech		East		8
		Do		North		15-
(Above imperfect)						
Bk. B. p. 209						

Field Notes of Section 33 Township 16 North, Range 7<sup>th</sup> West, Hendricks County, Indiana.

CH.	LK.	CORNERS.	STONE.	WITNESS.	DR.	BEARINGS.	CH.	LK.	CORNERS.	STONE.	WITNESS.	DR.	BEARINGS.	CH.	LK.	
		Taken from points of compass.								H. E. West. Tracked Manu Sp.						
		Cen. on N. of S. W. 1/4								Survey of Schoolhouse Lot.						
	33			Hickory	28	S. 20 W.		33 1/2	Beginning at N. W. Cor. of Sec. 33 - T. 16 - R. 2 W.							
	25-	Hedge shaped.	10 X 12	Poplar.	15-	N. 39 W.		53.	Thence E. 13 rods.							
		1/2 Mi. post on N.								Elm 14 N. 73 1/2 E 50 ft.						
	209.			Beech.	10	S. 41 W.		54 1/2	Thence S. 12 31/100 R. 5 X 11 X 14 Sugar 12 N. 44 3/4 E 39 1/2 "							
		Relocated.	8 X 14.	Hickory	8	N. 28 W.		83 1/2	Thence N. 13 Rds to Cen. of the road to a							
	26			B. Walnut.	6	S. 94 E		65-	Elev. 12 N. 44 1/2 E 27 3/8 ft.							
	40			Do	5-	N. 20 W		19	Oak. 12 N. 55 1/2 E 33 3/8 "							
	38			Hickory.	10	S. 27 E		42	Thence N. 12 31/100 rods to place of Beginning							
	34			Red Oak.	12.	S. 3 W.		53	Containing one (1) Acre.							
	38 1/2			Beech.	10	S. 11 E		55-	J. H. T. Surv.							
	29			Do	8	N. 50 E		42 1/2	Rauscy, Bunker Wilson, Higgins & Hunt.							
				R. Oak.	30	N. 57 W.		14	Survey for.							
				P. Oak.	20	S. 86 1/2 E		41	A. Cen. S. S. E 1/4 8 X 10 X 20 B. Walnut, 8 N. 26 E 98 3/8							
		Bk C. p. 130.								Large Rock N. 58 1/2 W 24						
		Chadd & Rauscy survey for.								Do N. 85 W 97						
		S. W. Corner.								C. Cen. Sec. 12 X 12 X 20 N. Oak. 36 S. 82 W 17.						
	7 1/2			Rock.					D. Cen. S. Cen. 5 X 10 X 20 Stone N. Est 25-							
	19			Rock.					Apr. 17, 1896.							
				H. Oak	18	S. 22 1/4 E,		98	J. H. Trotter. Surv.							
				Walnut.	7	S. 32 W.		129	Thence N. 100 Rds.							
									" E. 20 "							
		Bk. C. p. 156.								Thence N. 100 Rds.						
		N. 1/2 mi. stone by a survey N. & S. = mi. shot 37 1/2'								" E. 20 "						
				Beech	24	N. 71 W		47 1/2	Thence N. 100 Rds.							
				N. Walnut	3	S. S. W. of Cen,			" E. 20 "							
				B. Walnut		N. on line		21	Thence N. 100 Rds.							
				Stone 12 X 15-					" E. 20 "							

Plat of Section 34 Township 16 North, Range 7<sup>th</sup> West, Hendricks County, Indiana.




CORNERS.	STONE.	WITNESS.	DR.	BEARINGS.	CH.	LK.
(a) N. 1/2 mi.	stake from Sw. Witness.					
	16 x 20	Stone		East		25-
(b) N. 1/2 mi.	15 x 16	B. Walnut,	8	N. 14 E.		33 1/2
		Hickory	14	S. 65 W.		37 1/2
(c) Cen. of Sec.	10 x 10 x 10	B. Walnut.		S. 78 E.		108
(d) N. N. Cor. Sec.	11 x 18	Stone		N. 53 E.		38 1/2
		Do		S. 55 E.		47 1/2
(e) Cen. N. N. 1/4	12 x 18	B. Walnut,	12	N. 77 1/2 W.		104
		Stone		S. 56 1/4 W.		46 1/2
S. E. Sec. Cor. Relocated.						
		B. Oak	30	N. 49 W.		44 1/2
	16 x 40	Do	16	S. 32 W.		122
		H. Walnut.	24	S. 52 1/2 E.		96
Cen. S. S. E. 1/4	17 x 32 flat.	Low Oak.	36	S. 56 W.		81
N. E. Sec. Cor. relocated from 1 old witness.						
		B. Oak.	24	S. 18 W.		25-3
	16 x 18	Cherry	12	N. 56 1/2 E.		99
		P. Oak.	20	S. 15 1/2 W.		104 1/2
Cen. N. N. E. 1/4	16 x 20	Buck.	16	N. 53 W.		30.
1/2 mi. on E. relocated by running and measuring.						
		Scrub Oak	4	S. 7 E.		194
	12 x 22	Elm	2	N. 17 W.		49.






Plat of Section 35 Township 16 North, Range T<sub>2</sub> West, Hendricks County, Indiana.



CORNERS.	STONE.	WITNESS.	DR.	BEARINGS.	CH.	LK.
I. Funder.		Beech	11	East		8
S.E. $\frac{1}{4}$	No corner names.	Do	5	North.		15
S. $\frac{1}{2}$ Mi. Relocated.	16 X 40	Cherry	8	N. 78° W.	Bk. B. p. 211.	33 $\frac{1}{2}$
Cor. N. N. W. $\frac{1}{4}$	16 X 32	B. Oak.	20	S. 72 $\frac{1}{4}$ E		152
Cor. W. Cen.	16 X 18	Scrub Oak.	16	N. 55° E		105 $\frac{1}{2}$
Cor. S. W. $\frac{1}{4}$	16 X 18	Cherry	8	S. 14 E		154 $\frac{1}{4}$
		Scrub Oak.	4	S. 80 E.		111 $\frac{1}{2}$
		P. Oak.	4	S. 79 W.		53 $\frac{3}{4}$
		Oak	24	N. 81 $\frac{1}{2}$ E		45 $\frac{1}{2}$
		Beech.	14	N. 11 W.		60
					Bk C p. 177	
Cor. W. Cen. Relocated		from old witness.				
	34 X 24	Old witness standing.				



CORNERS.	STONE.	WITNESS.	DR.	BEARINGS.	CH.	LK.
Falkner's Estate. The E. 1/2 of N. 1/4 + W. 1/2 of N. 1/4						
Also W. 1/2 of S. E. 1/4 + E. 1/2 of S. W. 1/4.						
The Dome is the E. 1/2 of N. 1/4 + 10 A. off the N. End of S. W. 1/4						
Sears' portion W. 1/2 of the Tract.						
Cor. S. S. E. 1/4	20 x 24	Red Haw	8	N. 66 W.		10
		Beech	11	S. 48 1/2 E		55
Cor. N. N. E. 1/4		Hackberry	18	N. 20 1/2 E		48
		B. Walnut	30	N. 63 W.		86
Thence N. 39 poles +	16 L. p.	Hickory	16	N. 45 W.		62
Cor. of 1/2 1/4		Beech	16	N. 11 E		58
		Beech	18	N. 42 1/2 E		15 1/2
S. 1/2 Mi. post Relocated.		Hickory	24	S. 65 W.		39
		Beech	16	N. 74 W.		21
Thence N. 64 poles.		W. Elm.	12	S. 36 E		6 1/2
		Beech	11	N. 9 E.		23
Thence E. 40 p. 18 x 10		Do	15	S. 37 1/3 N.		28
Thence East 40 poles +	64 poles N. of	Beech	180	S. 17 W.		59
S. E. Cor. of tract.		Do	16	N. 65 W.		40
		H. Oak.	24	S. 88 1/2 E.		94
Thence N. 144 poles		Beech.	24	S. 63 W.		115
Thence W. 1/2 across the 80.	N. Walnut.		10	N. 3 1/4 W.		171
Pl. S. 12 poles.		Dead Do.	36	N. 63 W.		35
Pl. W. to Cor. Line.		Walnut	10	N. 60 1/2 W.		189
Vsk. C p. 39.						

Field Notes of Section 36 Township 16 North, Range 2nd West, Hendricks County, Indiana.

BEARINGS.	CH.	LK.	CORNERS.	STONE.	WITNESS.	DR.	BEARINGS.	CH.	LK.	CORNERS.	STONE.	WITNESS.	DR.	BEARINGS.	CH.	LK.	
			E. 1/2 mi.	8x18	W. Oak. W. Walnut.	40 5	S. 14 E S. 5 3/4 N.		69 127								
			Cor. 40 rds N. of E. 1/2 mi.		W. Oak. Mulberry.	36 10	N. 53 N. S. 59 1/2 -		42 127								
			Cor. 40 rds. N. + 74 rds. + 11 L. N. of S.E. Cor. of Sec.	12x24.	S. Ash. Stone 16x24	16	South		33 1/2								
			Cor. 140 N.	16x24	W. Oak	5	S. 21 E		64 1/2								
			Last Corner.														
			Cor. 180 Rds. N. of S.E. Cor. of Sec.		P. Oak Ash.	30 14	N. 60 N. N. 24 E.		5-9 28								
				10x15-													
			68 R. S. N. 1/2 mi. stone, Mrs. Williams S. W. Cor.		W. Oak.	36	N. 24 N		77								
			A. Cor. 1 R. N. + 18 1/2 R. E. of S. W. Cor. of E. 1/2 of Sec.	3x10x15-	Apple	10	N. 57 1/2 N		18 1/2								
			A Cor. 18 1/2 R. E. of N. W. Cor. of E. 1/2 of S.E. 1/4	14x15-	No witness.												
			Cent. E. Cen.	26x18x10	W. Walnut,	10	S. 24 N		127								

Bk C. p. 226.



RINGS.	CH.	LK.	DIRECTION.	WITNESS.	DR.	BEARINGS.	CH.	LK.	DIRECTION.	WITNESS.	DR.	BEARINGS.	CH.	LK.
			West. Corrected between Secs. 21 & 28.				North,		Between Sect. 16 & 17.					
39.87 1/2			Set gv. Sec. post at even dist. fr. wh.				24	10	Poplar 36 in. Dr.					
			Buckeye 12 in. Dr. bears S. 5 E 33 lbs.				40	00	Set gv. Sec. post from wheel					
			Elm 10 " " " N. 3/4 N. 7 "						Sugar 5 in. Dr. bears N. 14 N. 5 lbs.					
79.75			To Section Corner.						Hickory 14 " " " N. 47 1/2 E 17 "					
			North. Between Secs 20 & 21.				41	10	Stream 60 lbs. mile Co N. N.					
26.66			Hickory 12 in. Dr.				78	44	Bl. Walnut 30 in. Dr.					
40.00			Set gv. Sec. post fr. wh.				80	00	Set post Cor. to Sec. 8, 9, 16 & 17 from wheel					
			Summard 5 in. Dr. bears N. 60 E. 7 lbs.						Beech 16 in. Dr. bears N. 85 E 17 lbs.					
			Beech 7 " " " S. 58 N. 7 "						Hickory 18 " " " N. 79 N. 25 "					
32.00			Branch 12 lbs. mile Co. E.				East,		On Random between feet 9 & 16.					
62.75			Sugar 12 in. Dr.				40	00	Set temp. gv. Sec. post.					
80.00			Set post Cor. to Sect 16, 17, 20 & 21 from wh.				79	75	Intersected N. & S. line 12 lbs. N. of post.					
			N. Oak 24 in. Dr. bears N. 4 E 25 lbs.											
			Do 12 " " " N. 77 E. 12 "				West.		Corrected between Sect 9 & 16.					
			East. On Random between Sect 16 & 21.				39	87 1/2	Set gv. Sec. post at even dist. fr. wh.					
23.00			Branch 20 lbs. mile Co N. E.						Buckeye 14 in. Dr. bears S. 78 E. 31 lbs.					
37.00			Stream 5-0 " " " N. N.						Beech 16 " " " N. 13 E 29 "					
40.00			Set temp. gv. Sec. post.				79	75	To Sect. Corner.					
65.75			Branch 10 lbs. mile Co. S. N.				North.		Between Sect 9 & 10, 8 & 9.					
79.75			Intersected N. & S. line at post.				17	65	Branch 12 lbs. mile Co. S. N.					
			West. Corrected between Sect 16 & 21.				19	20	N. Oak 30 in. Dr.					
39.87 1/2			Set gv. Sec. post at even dist. from wh.				40	00	Set gv. Sec. post fr. wh.					
			Hickory 9 in. Dr. bears S. 61 E. 13 lbs.						Sugar 12 in. Dr. bears N. 3 1/2 E 43 lbs.					
			Beech 7 " " " N. 86 N. 6 "				50	22	Do. 14 " " " N. 46 3/4 N 14 "					
79.75			To Sec. Cor						Stream 75 lbs. mile Co S. N.					



Public or County Roads in Township 16 North, Range 7<sup>th</sup> West, Hendricks County, Indiana.

BEARINGS.	CH.	LK.	DIRECTION.	WITNESS.	DR.	BEARINGS.	CH.	LK.	DIRECTION.	WITNESS.	DR.	BEARINGS.	CH.	LK.
									North.	Between Sect 19 & 20				
			North.	Between Sect. 29 & 30			30	20	Beech	12 in. Dr.				
			31.16	Beech	10 in. Dr.		40	00	Set qv. Sec. post from which					
			40.00	Set qv. Sec. post from which					Beech	15 in. Dr. bears N. 75-E 34 lbs.				
				Hickory	27 in. Dr. bears S. 41 1/2 E 49 lbs				Do	14 " " " N. 89 W. 22 "				
				Beech	12 " " " S. 4 E 16 "	61	36		Beech	12 in. Dr.				
			56.83	N. Ash.	18 in. Dr.		80	00	Set post cor. to Sec. 17, 18, 19 & 20 fr. wh.					
			80.00	Set post cor. to Sec. 19, 20, 29 & 30 fr. wh.					Beech	13 in. Dr. bears S. 40 1/2 E. 32 lbs.				
				N. Elm	18 in. Dr. bears N. 85 W. 22 lbs				Do	10 " " " N. 40 1/2 W. 8 "				
				Beech	9 " " " S. 85-E 15 "									
									East.	On Random between Sect 17 & 20.				
			40.00	Set temp. qv. Sec. post.			40	00	Set temp. qv. Sec. post.					
			80.20	Intersected N. & S. line at post.			80	18	Intersected N. & S. line at Post.					
									West.	Corrected between Sect. 17 & 20.				
			40.10	Set qv. Sec. post at average dist fr. wh.			40	09	Set qv. Sec. post at average dist. from which					
				Hickory	22 in. Dr. bears S. 31 W. 8 lbs.				Walnut	14 in. Dr. bears S. 47 E 14 lbs.				
				Beech	6 " " " N. 31 E. 8 "	80	18		Sugar.	9 " " " N. 66 E 13 "				
			80.20	To Section Corner.					To Section Corner.					
									West.	Between Sect 18 & 19.				
			11.50	Beech	12 in. Dr.		19	40	Beech	16 in. Dr.				
			40.00	Set qv. Sec. post from which			23	06	Branch.	25 lbs. in. Co. N.				
				Beech	17 in. Dr. bears S. 76 E 9 lbs.		40	00	Set qv. Sec. post from which					
				Do	12 " " " S 34 W 28 "				Beech	14 in. Dr. bears N. 78 E 18 lbs.				
									Do	16 " " " S. 5 E 17 "				
			52.30	Poplar	30 in. Dr.		57	55	Beech	10 in. Dr.				
			68.40	Intersected N. Boundary at post.			68	40	Intersected N. Boundary at post.					





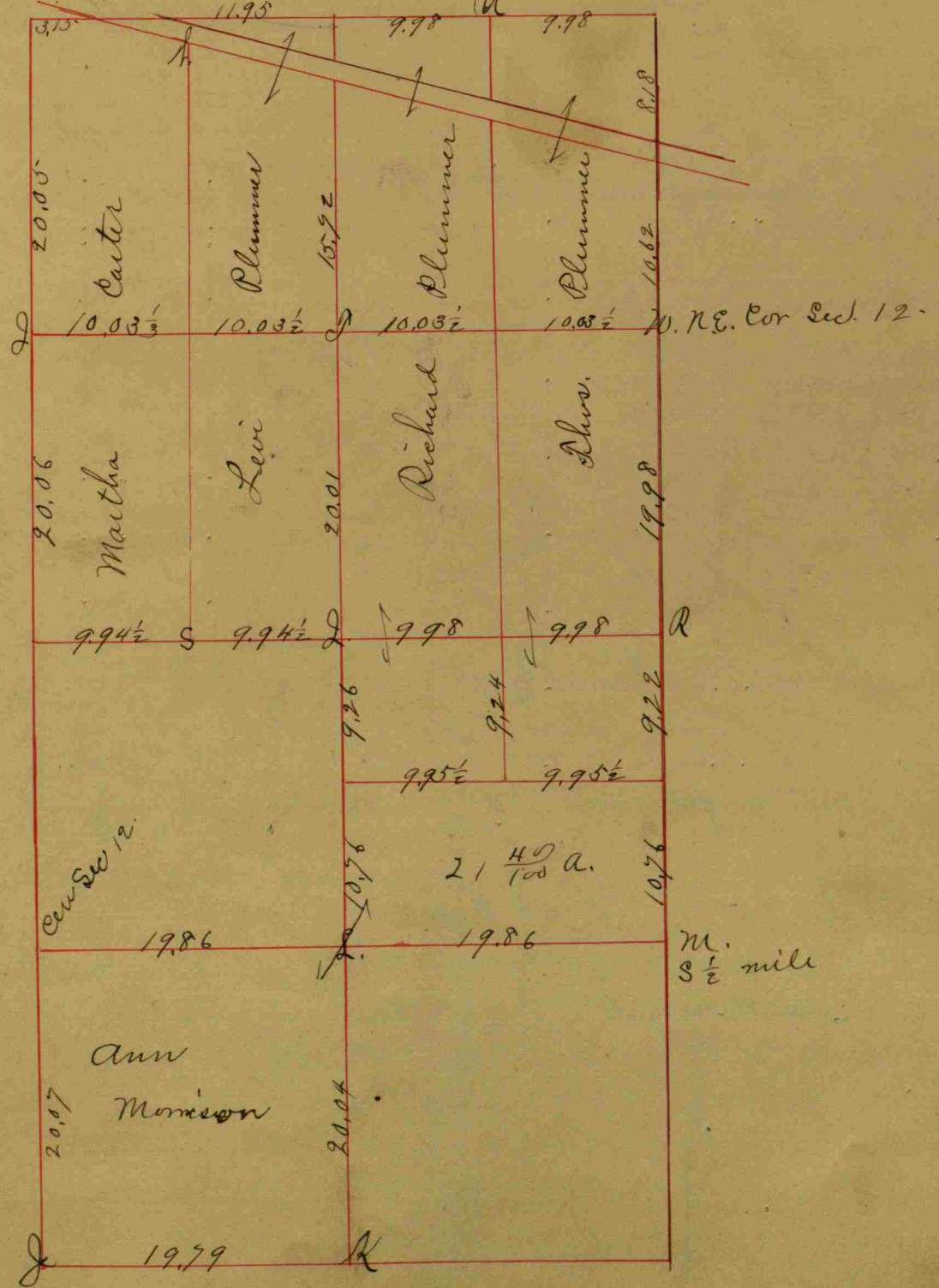
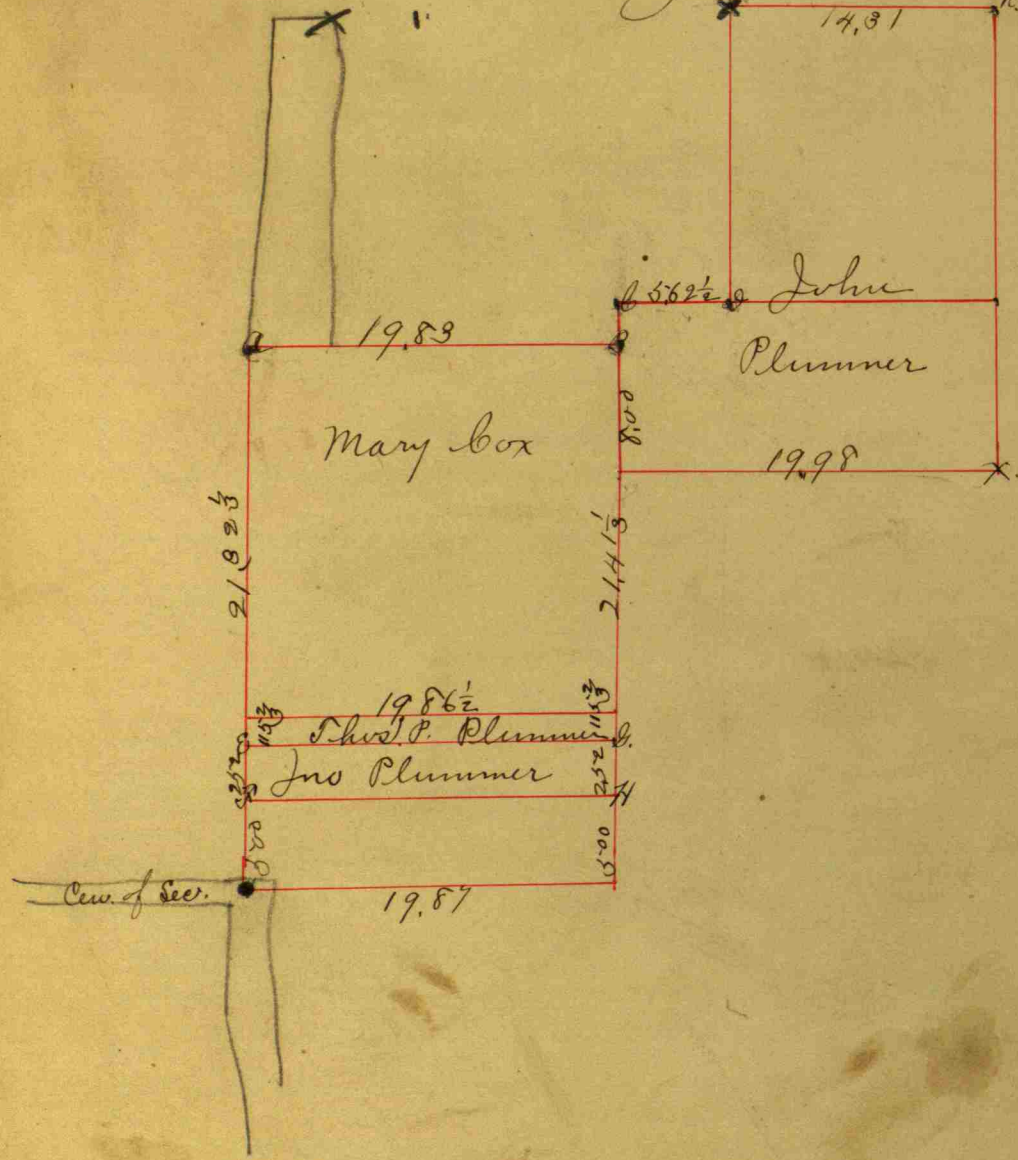
BEARINGS.	CH.	LK.	DIRECTION.	WITNESS.	DR.	BEARINGS.	CH.	LK.	DIRECTION.	WITNESS.	DR.	BEARINGS.	CH.	LK.
			Ch. lks						<u>Roads Concluded:</u>					
			West. Between Sect. 6 & 7.						To the N.E. Cor. of said Walker's land, Thence N. on line between the said Walker and the said Branch 16 poles & #17 L; Thence N. on the line dividing the land of said Branch and James Hunter 80 poles to the Round Town Co. Road in Eel River Tp., Bk. C. p. 97.					
			.25- Branch 25 lks. wide Co. S.W.											
			19.75- Beech 6 mi. Dr.						Levi Remington Road Change, Beginning E. of Round Town. At N.E. corner of N. 1/2 of N.E. 1/4. Thence S. on N. of line 3/4 mi. and still S. on line 1/4 mi. & 65 rods =(145 rods) Thence S. 5-2 E. 22 poles to 3 poles from a Cor. on an old road survey. Thence on the old Road line S. 36 E. 20 3/4 p. " S. 51 E. 16 poles to the other Road, Bk. C. p. 265-					
			40.00 Set gn. Sec. post from which Beech 30 mi. Dr. bears N. 76 W. 5 lks. Hickory 9 " " " S. 70 E 30 "											
			68.40 Intersected N. Boundaries.											
			North. Between Sect 5 & 6,											
			23.10 Hickory 15 mi. Dr.											
			40.00 Set gn. Sec. post fr. wh.											
			Hickory 10 mi. Dr. bears N. 32 W. 14 lks.											
			Sugar 20 " " " N. 88 1/2 E 20 "											
			56.37 Stream 50 lks. wide Co. S.W.											
			74.40 Beech 9 mi. Dr.											
			89.28 Intersected North Boundaries & set post at said gn. Sec. Cor. to Sect 5 & 6 fr. wh.											
			Buckeye 9 mi Dr. bears N. 33 1/2 E. 13 lks.											
			Beech 18 " " " S. 47 W. 31 "											
			Surveyed by Allen Wright D.S. 1877.											

Public or County Roads in Township 16 North, Range 7<sup>th</sup> West, Hendricks County, Indiana.


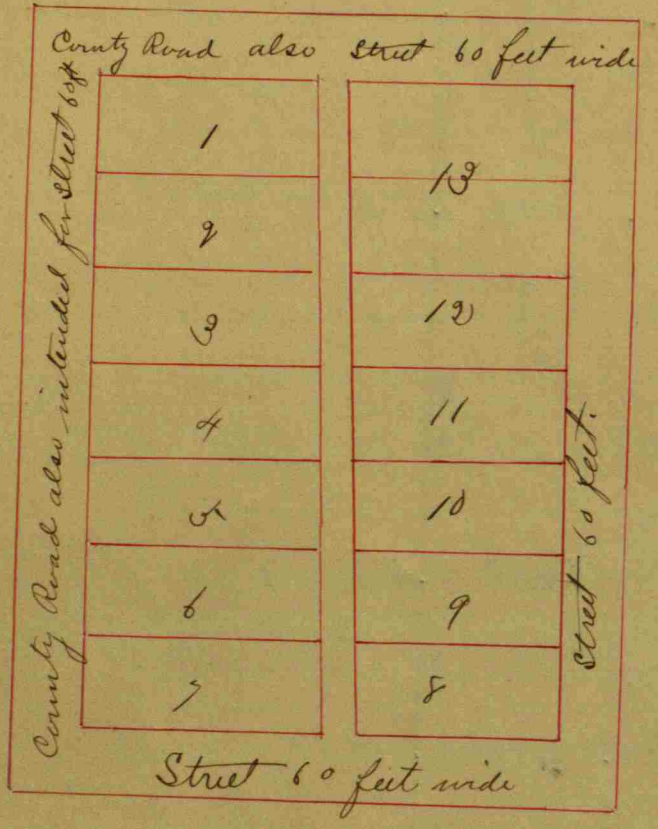
DIRECTION.	WITNESS.	DR.	BEARINGS.	CH.	LK.	DIRECTION.	WITNESS.	DR.	BEARINGS.	CH.	LK.
Road from Lebanon Road to Jamestown Road.						Thence N. 12 W. 12 poles					
Beginning at N. 1/2 mi. post of Sec. 1. T. 16 N. R. 2 W.						" N. 70 W. 16 "					
Thence E. 1/2 mi.						" N. 53 1/4 W. 68 "					
" E. 1/2 mi. to Cor. in T. 16 N. R. 2 W.						" N. 84 W. 10 "					
Thence N. 80 E. 88 3/4 poles.						" S. 78 W. 12 "					
Cherry 8 N. 43 W. 37						to					
Beech 24 S. 14 1/2 E 43						Thence N. 87 W. 20 poles					
Beech 18 S. 36 1/2 E 68						" N. 46 W. 26 "					
H. Oak. 24 N. 24 E 67						" N. 31 W. 24 "					
Thence E. with line 1/2 mi.						" N. 44 W. 22 "					
Thence E. 80 poles from which point the road						" N. 3 W. 18 "					
is to be bounded on the N. line by the line						" N. 70 W. 9 "					
E. 1/4 mi. The distance being 8 3/4 poles or 3 1/2 mi.						" N. 32 W. 11 1/2 "					
Sh. C. p. 31.						" N. 80 W. 57 "					
County Road. James Hill 25 ft wide.						" S. 78 W. 18 "					
Beginning on the Crawfordsville Road at the N. E						" N. 45 W. 19 "					
Cor. of J. Darrough's meadow. 4 or 5 miles from						" N. 19 W. 13 "					
Danville.						to					
Thence S. 89 W. 45 poles						Thence N. 57 W. 12 "					
" S. 60 W. 5 1/2 "						New Winchester & Salem County Road when					
" N. 86 W. 70 "						Elm 30 N. 75 E 26					
" N. 74 W. 45 1/4 ft. to line.						B. Oak 24 N. 26 W 34					
" N. about 31 poles to corner.						The distance being 3 mi. & 286 poles.					
" N. thro' Sec. 23 & 38 poles in Sec. 22 where						Note. This Road & that from Dille to Brownsburg were run					
2 mi post still stands.						agreeably to an order of the Co. & Board, Nov. Term, 1849.					
to						At a Var. of 6° & witness taken with same, except when					
Thence S. 71 W. 18 poles						they followed the lines with the bearing of these lines.					
" N. 77 W. 34 poles						Sh. C. p. 41.					
" N. 115 poles to the road being											
card when											

CH.	LK.	DIRECTION.	WITNESS.	DR.	BEARINGS.	CH.	LK.	DIRECTION.	WITNESS.	DR.	BEARINGS.	CH.	LK.
	23	Road from Crawfordsville to County line						Also N.W. Cor. Sec. 31	Hickory	20	N. 34 W.		24
	36	in the direction of Mayaville.						Relocated	Beech	10	N. 57 1/2 W.		44
	43	Road on Sec. Line	Plum N. with said line					Distance of Road					7 mi. + 38 poles. Bk. C. p. 33.
	8	128 1/4 poles to Sec. Corner. & this corner re-											
		located from stump of						Change of Road for George Flece.					
	39	old witness	B. Walnut	30	S. 7 W.		20 1/2	Beginning at the Rock Branch of Eel River					
		Plum N. 25 1/2 poles with Sec. line to Tomline						Prunship where the Libaum & Greencastle					
	28	Plum S. 57 L.	Plum N. with Sec. line 2 mi.					State Road crosses said T. brook.					
	13 1/2	1/2 mi. put on N. of Sec.	Sugar	26	S. 26 1/2 E		65	Plum S. 13 W. 28 poles	Walnut	38	S. 15 1/2 E		24
	34	35-Relocated.	Beech	15	S. 18 1/2 W.		77 1/2	The Old Road again					Bk. C. p. 34
	4	Plum S. from N.W. Cor. of Sec.		35	9 3/4 poles to								
	25	where	Sugar	24	S. 30 1/2 E		45	Road in Petition. J.D. Smith. In Sec. 16 T. 16 R. 2 W.					
	23	Plum S. 61 1/2 W. 26 poles	Beech	18	S. 5 E		56	Post on south of Sec 16 - T. 16 N. R. 2 W. and					
	28 1/2	" N. 89 W. 16 poles	Beech	15	S. 55 W		44	running N. 54 Rds to Cor. S. of S. W. 1/4 of Sec. 16.					
	21 1/2	" N. 76 W. 31 "	H. Oak	28	The Corner.			and containing N. 5 13/100 Rds: Plum N. 11 3/4 W.					
	44	" S. 82 W 32 "	S. Oak.	18	N. 25 W.		24	56 Rds + 6 L. Plum N. 32 W. 38 rds. Plum					
		" N. 75 W. 26 "	H. Oak	6	N. 6 E.		25	N. 14 1/4 W. 25 Rds to where it intersects old Road					Bk. C. p. 207.
		" S. 84 1/2 W. 58 "	with Sec. Line.										
	13 1/2	" N. 38 W. 12 "	Apple	4	N. 38 W		34	County Road. Beginning in Co. Road. Sec. 23 T. 16 R. 2 W.					
		" N. 79 W. 26 "	Plum S. 68 W. 26 1/2 poles					+ running N. to Round Town. Beginning in					
		where	Beech	16	S. 65 E		20	Mason's Sp. in Co. Road running E. + W. past					
	26	" S. 47 W 18 poles	Hickory	28	S. 49 W		50	Shannon's Sawmill in the land dividing Martine					
	34	" N. 63 1/2 poles with Sec. line	to Sec. Corner.					Linder + James N. West in Sec. 23 T. 16 R. 2 W.					
		8 mi. + 15 1/4 poles to Co Line						Plum N. 1/2 mi with said line dividing the land of					
		N.W. Cor. of Sec. 33.	Beech	18	N. 34 E		52	said Linder + said West. Plum extending the line					
		Relocated.	Sugar.	20	S. 22 1/2 E		73	1/2 mi. dividing land of Stephen Flood + Martine Twiden					
	1849	Also N.W. Cor. Sec. 32	Beech	18	N. 2 W.		50	+ Goodler Walker. Plum extending line 1/4 mi.					
		Relocated.	Hickory	20	N. 36 W.		67	dividing the land of said Walker + Edward Brand					
								(For Remainder see page before the opposite one)					

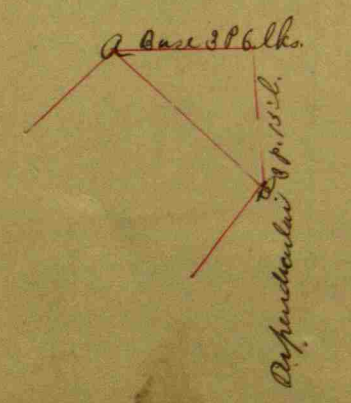
# Joseph Plummer Partition



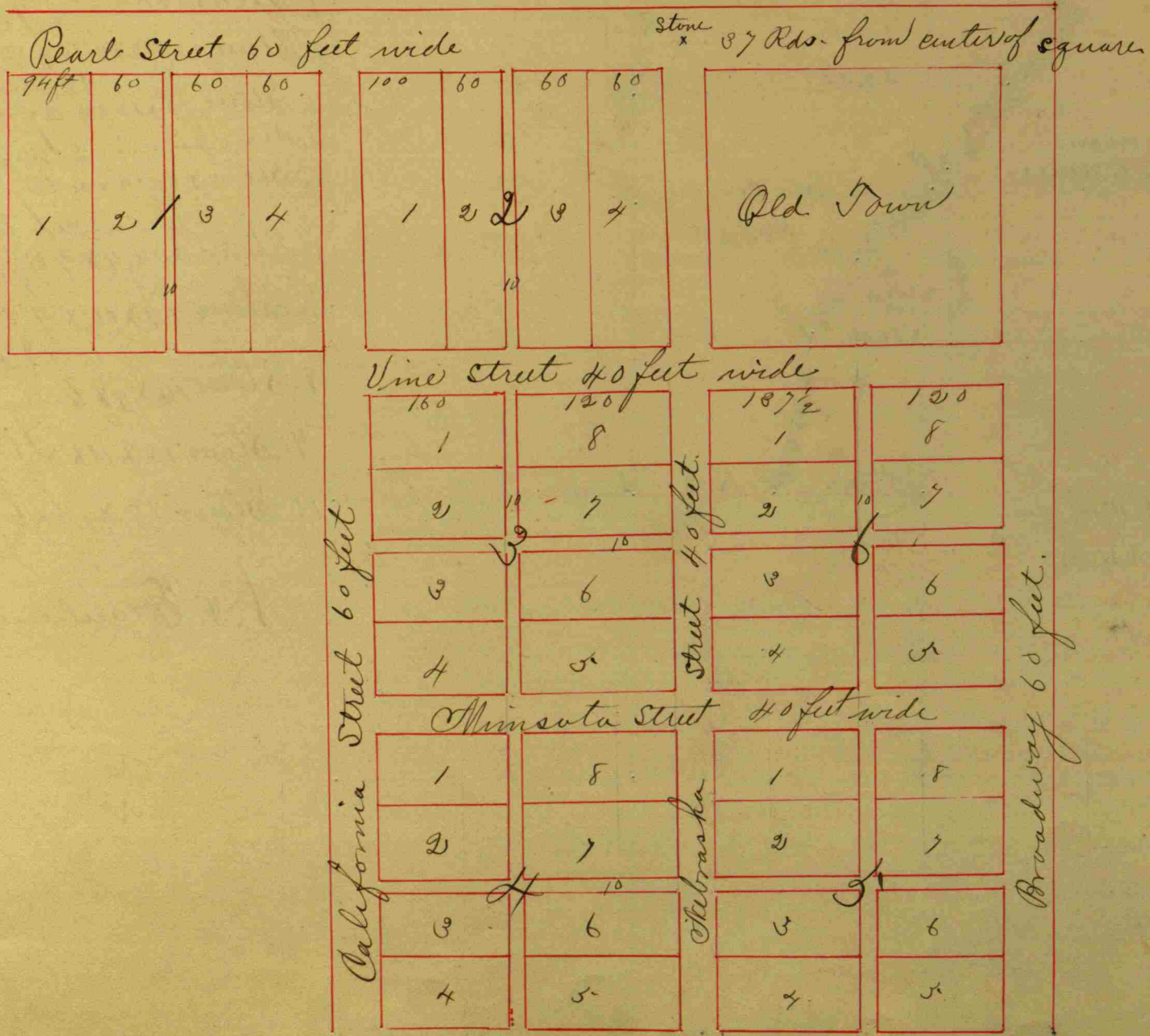
Sect. Robt. Conners add to N. Salem. Plat of 6 lots numbered & added to A.S.  
B.O.P. 84



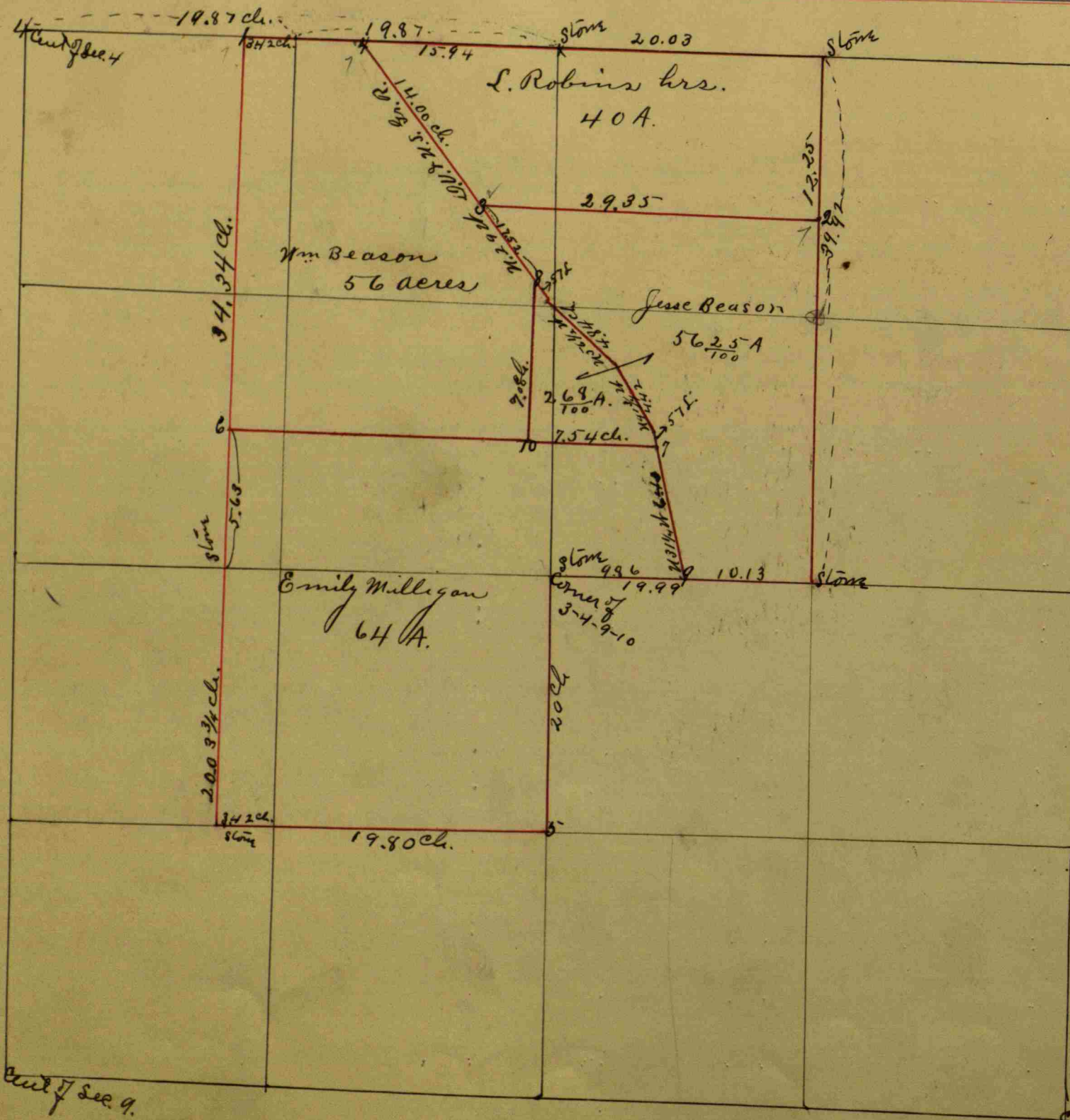
Addition to N. Brights Lot N. Salem.



Davis and Duckworth's Addition to North Salem in Sec 4 216 Resch.



L. Robins hrs. Part. Sections 3-4-9- T16 N. R. 2 W.



- 1. Stone 16x11x5 By Sugar 108892 E 1.04 1/2 ch.  
Do Apple tree 12556 1/2 E 1.33 ch.
- 2. Stone 22x12x8 By B. Walnut 13 S 4 3/4 N 2.50 1/2 ch.  
Do Stone 15x4x3 W. 2 4 3/4 L.
- 3. Stone 22x12x8 By " 24x12x17 N 36 E 4 1/2 L.
- 4. Iron pin in E. Wagon track in gr. r. D. U. T. N. Salem
- 5. Stone 21x12x10 By Stone 13x10x6 N 2.5 L.  
Do Elm 28 N. 59 N 92 S ch.
- 6. Stone 10x9x7 By big rock N 33 E 1.99 3/4 ch.
- 7. Stone 17x10x9 By Sycamore 18 N 24 3/4 W 1.09 1/4  
Do Sugar 34 S 75 1/2 N 1 ch.
- 8. Stone 14x9x6 By Sugar 32 S 7 N 2.60 ch.
- 9. Stone 15x11x8 By Stone 12x7x6 N 29 1/2 S 4 1/2 L.
- 10. Stone 17x13x6 By B. Walnut 12 N 5 E 1.15 ch.  
Do " " 15 S 58 E 1.62 ch.

H. F. Franklin S. H. Co.

cut of sec. 9.

cut of sec. 10