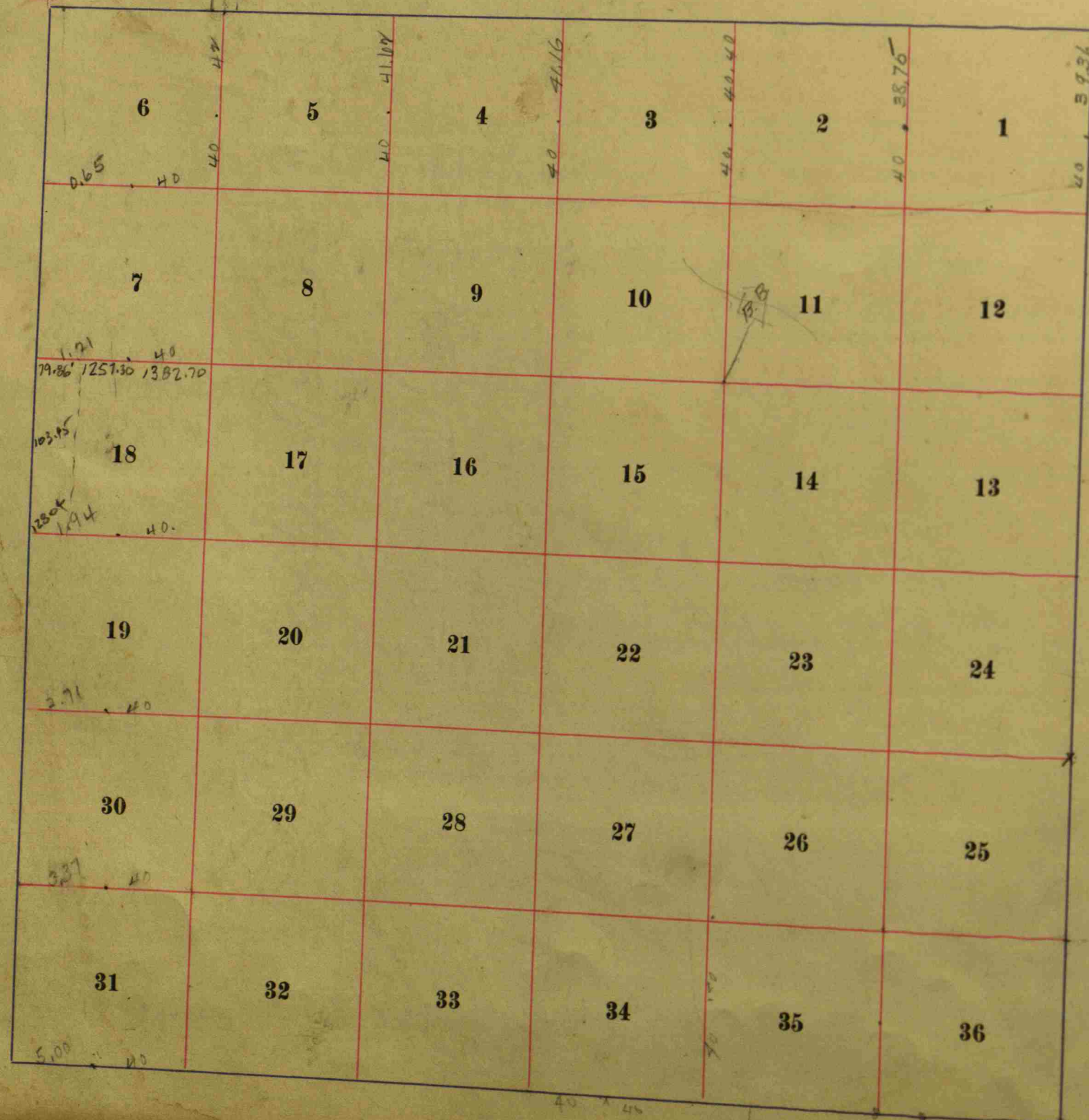


Plat of Township 16 North, Range One East, Hendricks County, Indiana.



CH. LK

North

40 00

54 33

80 00

North

40 00

48 73

80 00

North

26 04

40 00

62 52

80 00

30

29

32

31

Township 16 North, Range One East, Hendricks County, Indiana.

CH.	LK.	
North		Between Ranges 1 & 2. E. T. 16 N.
40	00	E. side of Sec. 36, T. 16, N. R. 1 E. gr. sec. cor. Elm 22 in. Dr. bears N. 14 W. 10 lks. Ash 16 " " " S. 43. E. 5 lks.
54	33	W. Ash 27 " "
80	00	Set Post Cor. Sec. 25 & 36 Hickory 16 in. Dr. bears S. 19 E. 8 lks. W. Ash 7 " " " N. 20. W. 26 "
North		On E. side of sec. 25
40	00	gr. sec. cor. Poplar 30 in. Dr. bears S. 8. E. 19 lks. Lynn. 7 " " " N. 84 W. 15 "
48	73	W. Oak 22 in. Dr.
80	00	Set. post. cor. sec. 24 & 25 Sycamore 22 in Dr bears S. 36. W 27 lks. Hickory 18 " " " N 22. E 66 "
North		On E. side of sec. 24.
26	04	Beech. 16 in. Dr.
40	00	Set gr. sec. corner Oak 18 in, Dr. bears N. 21. E. 20 lks. Ash 10 " " " S. 31. W. 18. "
62	52	Sugar 18 in "
80	00	Set post cor. sec. 13 & 24 Sugar 10 in, Dr bears N. 77. W. 18 lks. Beech 9 " " " S. 48 E. 30 "

CH.	LK.	
North		E. side of sec. 13.
10	50	Branch 18 links wide E. E.
21	44	W. Oak. 24 in. Dr.
40	00	gr. sec. cor. Beech 18 in, Dr. bears N. 87. E. 8 lks. Ironwood 8 " " " " 42 W. 47. "
57	56	Elm 20 in, Dr.
80	00	Set. post cor sec. 12 & 13, Oak 6 in, Dr bears S. 54. W. 5 lks. Hickory 9 " " " N 21. " 30 "
North		On E. side of sec. 12.
3	60	Hickory 24 in Dr.
40	00	gr. sec. cor. Beech 12 in Dr. bears S. 51 E. 14 lks. Ash 8 " " " N, 48, W. 40 "
75	47	Oak. 42 " "
80	00	Set post. cor. to sec. 1 & 12 Beech 12 in Dr. bears N. 67. E. 5 lks. Walnut 25 " " " " 27. W. 30 "
North		E. side of sec. 1.
6	45	Beech 18 in, Dr.
40	00	gr. sec. cor., Lynn. 9 in, Dr. bears N. 45, E 7 lks. Elm. 25 " " " N, 79. W. 26 "
65	56	" 22 " "
79	96	Intersected line of connection 18 lks.

Township 16 North, Range One East, Hendricks County, Indiana.

CH.	LK.		CH.	LK.		CH.	LK.
		E. of gr. sec. cor. sec. 36					
		Beech 10 in. Dr. bears N. 65 E. 11 lks.	80	00	set temp. post.		
		Do. 9 " " " S. 35 W 21. " <i>Aug 13th 1879</i>					
		Town line.					
West.		On random between T 15 & 16 North	West	6 th mi.			
		Range 1. E. 1 st mi.	23	00	Brook 10 lks wide, co S. E.		
40	00	Set temp. gr. sec. post.	40	00	Set temp. post.		
80	00	" " post.	45	00	Intersected meridian 166 lks. N. of cor.		
West.		2 nd mi.	East.		On true line.		
40	00	Temp. gr. sec. post.			Between T. 15 & 16 N. Range 1. E.		
54	50	Brook 10 lks. wide Co. S.	5	00	S. side sec. 31.		
80	00	Set temp. post.	45	00	gr. sec. cor., Beech 8 in. Dr. bears S. 40 E. 2 lks.		
					Lynn 14 " " " N. 40. E. 27 "		
West		3 rd mi.			Cor. sec. 31 & 32, Beech 24 in. Dr. bears S. 78 E. 18 "		
40	00	set temp. gr. sec. post.			Sugar 10 " " " S. 27 W. 7 "		
56	00	Brook 10 lks. wide Co. S.	East		On S. side of sec. 32.		
79	50	" 50 " " " S. W.	40	00	gr. sec. cor. Hickory 12 in. Dr. bears N. 52 E. 26 lks.		
80	00	Set temp. post.			" 10 " " " S. 32 W. 22 "		
			80	00	set post, cor. sec. 32 & 33.		
West.		4 th mi.			Beech 12 in Dr. bears N. 51 E. 15 lks		
19	00	Brook 10 lks. wide Co. S.			Hickory 10 " " " S. 51 W. 20 "		
26	00	Creek 30 " " " S. E.	East		On S. side sec. 33.		
40	00	set temp. post.	40	00	gr. sec. cor. Walnut. 30 in. Dr. bears N. 37 E. 33 lks.		
80	00	" " "			Sugar. 14 " " " S. 6. " 21 "		
			80	00	set post, cor. sec. 33 & 34.		
West.		4 th mi.			Sycamore. 20 in Dr. bears N. 45 W. 53 lks.		
40	00	Set temp. post.			No other tree noted.		

cor.
2 lks.
27 "
E, 18 "
7 "
26 lks.
22 "
5. lks
0, "
93 lks.
21 "
lks.

CH.	LK.	
East		S. side sec. 34.
40 00		gr. sec. cor. Sugar 6 in Dr bears N. 24, E. 3 links, Beech " " " " - 21, W. 15 "
80 00		set post cor. sec. 34 & 35, Beech, 10 in, Dr bears N. 84, E. 18 lks " 12 " " " S. 22, W. 17 "
East		S. side of sec. 35
40 00		gr. sec. cor. Sugar 10 in, Dr. bears N. 20, E. 19 lks. Beech 18 " " " S. 45, W. 29 "
80 00		set post cor. sec. 35 & 36, Hickory 18 in, Dr. bears N. 55, W. 13 lks, Beech 12 " " " S. 24, E. 12, "
East		S. side sec. 36.
40 00		gr. sec. cor. Beech 12 in, Dr. bears S. 62, E. 22 lks, " 10 " " " N. 51, W. 25 "
80 00		To Town Cor.
Subdivisions Surveyed by Jno. McDonald D.S.		
North		Between sec. 35 & 36.
17 30		Sugar 10 in, Dr.,
40 00		gr. sec. cor., Beech 6 in, Dr. bears S. 74, W. 14 lks, Do. 8 " " " N. 55, E. 8, "
58 04		Beech 8 " "
80 00		set. post. cor. to sec. 25 & 26, 35 & 36. Beech 18 in Dr. bears N. 74, W. 32 lks. Do 12 " " " S. 36, E. 42 "

CH.	LK.	
East		Between sec. 25 & 36 on Random
40 00		Set tempy. gr. sec. post.
80 17		Intersected east boundry 62 lks. S. of post.
West		corrected between sec. 25 & 36.
40 08		gr. sec. cor. Sugar 16 in, Dr. bears N. 17, W. 27 lks. Poplar 30 " " " S. 23 " 12 ", To sec. cor.,
North		between sec. 25 & 26.
21 56		Beech 10 in, Dr.,
40 00		gr. sec. cor. Beech 10 in, Dr. bears S. 60, W. 19 lks, Bl. Ash " " " " 62, E. 25 "
63 96		Beech 6 in, Dr.
80 00		sec. post. cor. to sec. 23 & 24, 25 & 26. Gycamas. 30 in, Dr. bears N. 47, E. 56 lks, W. Elm 20 " " " S. 63, W. 54 "
East		Between sec. 24 & 25 on Random.
40 00		Temp. gr. sec. post.
80 20		Intersected E. boundry 66 lks. S. of post.
West		corrected between the same
40 10		gr. sec. post. Blue Ash 8 in, Dr. bears S. 28, W. 14 lks. W. " 4 " " " N. 25, E. 12, "
80 20		To section cor. April. 14. 1831.

Township 14 North, Range One East, Hendricks County, Indiana.

CH.	LK.		CH.	LK.		CH.	LK.
		North			Ironwood 6 in. Dr. bears N. 67 E. 12 lks		
19	96	W. Oak 24 in. Dr.					
40	00	gr. sec. cor.					
		W. Ash 20 in. Dr. bears N. 35 W. 18 lks.	East.		Between sec 12713		80 40
		W. Elm. 12 " " " S. 45 E. 29 "	40	00	Temp. gr. sec. post.		
62	90	R. Oak 36 in. Dr.	80	22	Intersected east boundary 86 lks. W. of post.	North	
80	00	set. post. cor. to sec. 13014, 23024.				20	60
		Lynn 4 in. Dr. bears S. 4 E. 30 links.	West.		Corrected between the same		40 00
		Sugar 18 " " " N. 97 W. 23 "	40	11	gr. sec. cor.		
					Beech 12 in. Dr. bears N. 3 W. 87 lks.		39 50
East		On random between sec. 13024.	80	22	Do. 10 " " " S. 2 E. 25 "		78 75
40	00	Temp. gr. sec. post.			To sec. cor.,		
80	19	Intersected East boundary 54 lks. S. of post.					
West.		Correct between the same.	North		Between sec 11012.	North	
40	08	gr. sec. cor.	16	89	W. Oak 12 in. Dr.	26	96
		Beech 10 in. Dr. bears S. 19 W. 23 lks.	40	00	gr. sec. cor.		40 00
		Sugar " " " " N. 10 E. 50 "			W. Oak 8 in. Dr. bears S. 51 E. 12 lks.		
80	19	To sec. cor.	60	00	Beech 12 " " " N. 48 W. 22 "		73 50
			80	00	Bl. Ash 10 in. Dr.		80 00
North		Between sections 13014			sec post. cor. to sec. 102, 11012.		
24	02	Hickory 12 in. Dr.			Bl. Ash 9 in. Dr. bears N. 42 W. 3 lks		
40	00	gr. sec. cor.			Do. 8 " " " S. 82 E. 22 "		
		Lynn 12 in. Dr. bears N. 35 E. 8 lks.	East.		Between sec 1012 on random,	East	
		Sugar 6 " " " S. 7 W. 26 lks.	40	00	Temp. gr. sec. post.	40	00
58	80	Beech 18 in. Dr.	80	40	Intersected E. Boundary 116 lks. N. of post.	80	05
80	00	see post cor. to sec 11012 13014.					
		Beech 10 in. Dr. bears S. 83 W. 35 lks.	West		corrected between the same.	West.	
			40	20	gr. sec. cor.	40	02 1/2

Township 16 North, Range One East, Hendricks County, Indiana.

CH.	LK.	
80	40	Sycamore 80 in. Dr. bears N. 33, E. 41 lks. W. Elm. 20 " " " N 89 W 19 " To sec. cor, April 15 th 1821.
North		Between sections 1 & 2.
20	60	Hickory 24 in. Dr.
40	00	gr. sec. cor. Beech. 12 in. Dr. bears N. 75 E. 19 lks. Do. 10 " " " S 73 W. 26 "
39	50	poplar. 24 in Dr.
78	75	Intersected line of correction Hickory 16 in Dr. bears N. 83 W. 15 lks. Sugar. 12 " " " S. 75 E. 19 "
North		Between sec. 3 & 35
26	96	Sugar. 6 in. Dr.
40	00	gr. sec. cor. Beech. 14 in. Dr. bears N. 41 E. 8 lks. Do. 10 " " " S. 61 W. 10 "
73	50	W. Oak. 30 in. Dr.
80	00	set post cor. sec. 26 & 27 34 & 35. Beech. 6 in. Dr. bears S. 17 W. 25 lks. Do. 10 " " " 64 E. 26 "
East		Between sec. 26 & 35 on random.
40	00	Temp. gr. sec. post.
80	05	Intersected N. & S. line 115 lks. S. of post.
West.		corrected between same.
40	02 1/2	gr. sec. cor.

CH.	LK.	
80	05	Beech 14 in Dr. bears S. 51 W. 15 lks. Hickory 10 " " " S. 28 E. 31 " To sec. cor.
North		Between sec. 26 & 27.
11	70	Brook 4 lks. wide co. S.W.
25	25	Beech 18 in Dr.
40	00	gr. sec. cor. Beech. 14 in. Dr. bears N. 21 W. 11 lks. Do. 15 " " " 78 E 36 "
53	40	Brook 3 lks. wide co. W.
58	70	W. Oak. 30 in. Dr.
80	00	set post cor. to sec. 22 & 23, 26 & 27. Beech. 18 in. Dr. bears S. 35 W 14 lks. Red Oak. 36 " " " North 2 "
East.		Between sec. 23 & 26 on random.
40	00	Temp gr. sec. post.
80	02	intersected N. & S. line 114 lks. S. of post.
West.		Corrected between sec. 23 & 26.
40	01	gr. sec. cor. Beech. 18 in Dr. bears S. 9 E. 25 lks. Do. 16 " " " N. 14 E. " "
80	02	To section corner.
North.		Between sec 22 & 23.
18	23	Hickory 22 in Dr.
40	00	gr. sec. cor. Sugar. 16 in. Dr. bears N. 13 W. 11 lks. Ironwood. 4 " " " S. 21 E. 21 "

Township 16 North, Range One East, Hendricks County, Indiana.

CH.	LK.		CH.	LK.		CH.	LK.	
49	25	Brook 4 lks. wide co. S.W.	West.		corrected between same			North
55	87	W. Oak 18 in. Dr.	40	00	gr. sec. cor. Beech 6 in. Dr. bears S. 61 E. 15 lks.			20 08
80	00	Set post cor. to sec. 14815, 22823			Do 9 " " " N. 21. E. 10 "			40 00
		Beech 8 in. Dr. bears N. 18. E. 16 lks.	79	99	To section corner.			55 60
		Do 6 " " " S. 32 W. 17 "						80 40
East.		Between sec. 14823, on random	North.		Between sec. 10811.			
40	00	Temp. gr. sec. post.	22	60	W. Oak 30 in. Dr.			
79	99	Intersected N. & S. line 114 links S. of post.	24	60	Brook 60 lks wide co. S.W.			
West.		Corrected between same.	40	00	gr. sec. cor. Beech 9 in. Dr. bears S. 18. E. 14 lks.			North
39	99 1/2	gr. sec. cor. Wash. 6 in. Dr. bears N. 12. W. 6 lks.	60	03	Water " 4 " " " N. 31. W. 10. "			20 70
		Honwood 4 " " bears S. 39. E. 6 "	70	00	Sugar 16 in. Dr.			40 00
79	99	To section cor.	76	00	Brook 60 lks, wide co. S.E.			
North		Between sec. 14815	80	00	" " " " " S.W.			57 14
24	44	Sugar 18 in. Dr.			Set. post cor to sec. 2. 8. 10811			80 00
40	00	gr. sec. cor. a post.	East.		Water Beech 9 in. Dr. bears N. 87 W. 15 lks.			
		Sugar 16 in. Dr. bears N. 48. W. 17 lks.	16	20	Bl. Ash. 16 " " " N. 44. E. 56 "			
		Beech 16 " " " S 74. E 18 "	40	00	Between sec. 2811 on random.			East.
62	09	Sugar 20 in. Dr.	40	00	Brook 6 lks, wide co. S.W.			20 00
80	00	Set post cor. to sec. 10811, 14815	80	00	Temp. gr. sec. post.			87 60
		Beech 10 in. Dr. bears S. 79. W. 24 lks.			Intersected N. & S. line 715 links S. of post.			40 00
		Sugar 12 " " " " 70, E, 14 "	West.		Corrected between the same.			79 98
East.		Between sec. 11814 on random.	40	00	gr. sec. cor. Beech 6 in. Dr. bears S. 61, E. 15 lks.			West.
40	00	Temp. gr. sec. post.	80	00	Do 9 " " " N. 21. E. 10 "			39 99
79	99	Intersected N. & S. line 119 lks. S. of post			To section cor.			79 98

Township 16 North, Range one East, Hendricks County, Indiana.

CH.	LK.		CH.	LK.	
		North Between sec. 273.			North Between sec. 27 & 28.
15 lks.	20 08	Beech 18 in. Dr.	38 23		Hickory 18 in. Dr.
10 "	40 00	gr. sec. cor. Beech 10 in. Dr. bears N. 36, E. 10 lks.	40 00		gr. sec. cor. Beech 16 in. Dr. bears S. 37, W. 24 lks.
		Nonbain 10 " " " S. 24, W. 18 "			Do. 12 " " " " N. 50, E. 28 "
	55 60	Beech 16 in. Dr.	55 40		Beech 24 in. Dr.
	80 40	Intersected the line of correction	62 75		Brook 80 lks wide co S.E.
		Walnut 24 in. Dr. bears N. 28, E. 36 lks.	80 00		set post cor. to sec. 21 & 22, 27 & 28.
		Beech 16 " " " " S. 18, W. 19 "			R. Elm. 6 in. Dr. bears S. 45, W. 6 lks.
					Sugar " " " " " 65 E. 5 "
		North Between sec. 33 & 34.			East. Between sec. 22 & 27 on random.
	20 70	Sugar 8 in. Dr.	40 00		Temp. gr. sec. post
	40 00	gr. sec. cor. Hackberry 18 in. Dr. bears S. 11, W. 12 lks.	80 04		Intersected N. & S. line 88 links S. of post.
		Sugar 24 " " " " N. 46, E. 8 "			
	57 14	Ironwood 6 in. Dr.			West corrected between same.
	80 00	set post, cor. sec. 27 & 28, 33 & 34.	40 02		gr. sec. cor. Bl. Ash 12 in. Dr. bears S. 39, E. 26 lks.
		Bl. Ash 10 in. Dr. bears S. 29, E. 14 lks.			Sugar 18 " " " " N. 36, W. 35 "
		Beech " " " " " 65, W. 27 "	80 04		T section cor.
		East. Between sec. 27 & 34 on random.			North Between sec 21 & 22.
	20 00	Brook 100 lks wide co. S.	9 00		Brook 100, lks, wide co. S.W.
	37 60	do. 8 " " " " S.W.	24 25		Do. 6 " " " " S, E.
	40 00	Temp. gr. sec post.	25 75		Sugar 18 in. Dr.
	79 98	Intersected N. & S. line 85 links S of post.	40 00		gr. sec. cor. from which Beech 8 in. Dr. brs. S. 50, W. 26 lks.
					Do. " " " " " S. 77, E. 13 "
		West. Correction of same.	66 30		Buckeye 12 in. Dr.
	39 99	gr. sec. cor. Beech 8 in. Dr. bears N. 13, E. 13 lks.	80 08		set post cor. of sec. 15 & 16, 21 & 22.
		Do 24 " " " " " S. 3, W. 37 "			W. Oak 18 in Dr brs. S. 36 E. 7 lks.
	79 98	To sec. cor.			

Township 16 North, Range One East, Hendricks County, Indiana.


CH.	LK.		CH.	LK.		CH.	LK.	
		Beech 8 in, Dr. bro. N. 14, W. 13 lks.	West		corrected between same.			
East.		Between sec. 15 & 22 on random.	40 00		gr. sec. cor. Sugar 12 in Dr. bro. S. 23, E. 16 lks.			51 06
7 40		Brook 100 lks wide co. S.E.			Do. 16 " " " N. " W. 5 " "			81 16
38 50		" " " " " " " " N.	80 00		To section cor.			
40 00		Temp gr. sec. post.	North		Between sec. 9 & 10			North.
55 00		The aforesaid Brook 100 lks wide co. S.W.	5 60		Brook 60 lks wide co. S.E.			19 18
80 00		Intersected N. & S. line 87 lks. S. of post.	23 70		Sugar 24 in, Dr.			40 00
West.		Corrected between same.	40 00		gr. sec. cor. Hickory 10 in, Dr. bro. S. 22, W. 5 lks.			66 16
70 00		gr. section cor. Hickory 15 in, Dr. bro. N. 17, E. 2 lks.	57 59		Beech " " " " N. 86, E. 19 "			80 00
80 00		To section cor. Buckeye 8 " " " S. 77, W. 2 "	80 00		Poplar 48 in, Dr.			
North		Between sec. 15 & 16.			set post cor to sec. 3 & 4, 9 & 10			
29 60		W. Oak 20 in, Dr.			Beech 8 in, Dr. bro. N. 12 W. 11 lks.			
40 00		gr. sec. cor. W. Oak 6 in, Dr. bro. N. 81, E. 10 lks.	East.		Do. 18 " " " S. 47 E 11 "			East.
58 00		Bl. Ash 4 " " " S. 76, W. 13 "	40 00		Between sec. 3 & 10 on random			40 00
80 00		Beech 10 in Dr.	80 00		Temp gr. sec. post.			79 52
		set post cor to sec. 9 & 10, 15 & 16			Intersected N. & S. line 88 lks. S. of post			West.
		Sugar 10 in Dr. bro. S. 19 W. 14 lks.	West		Corrected between the same.			39 51
		Walnut 30 " " " N. 36, E. 26 "	40 00		gr. sec. cor. Buckeye 12 in, Dr. bro. N. 27 lks,			79 02
		April. 20 th 1821	80 00		B. Walnut, 30 " " " S. 15, E. 20 "			North.
East		Between sec. 10 & 15 on random			Sec. corner.			23 53
15 18		Brook 100 lks wide co. S.	North.		Between sec. 3 & 4			40 00
40 00		Temp gr. sec. post.	24 40		Sugar 18 in, Dr.			66 16
80 00		Intersected N. & S. line 89 links S. of post.	40 00		gr. sec. cor. Beech 4 in Dr. bro. N. 77 E. 17 lks.			
					Do. 5 " " " S. 28, W. 23, "			

Township 16 North, Range One East, Hendricks County, Indiana.

CH.	LK.		CH.	LK.	
51	06	W. Oak, 24 in Dr.	80	00	set post cor, to sec. 20 & 21, 28 & 29.
81	16	Intersected line of correction. Beech 6 in Dr bears S. 20 W 17 lks. Do. " " " " N. 43, E. 16, "			Beech 16 in, Dr. bears S. 77. E. 12 lks. Do. 10 " " " " N. 74, W. 25 "
North.		Between sec. 32 & 33.	East.		Between sec. 21 & 25 on random.
19	18	Sugar 20 in, Dr.	40	00	Temp. gr. sec. post.
40	00	gr. sec. cor. Sugar. 6 in Dr. bears west 4 lks. Beech. 4 " " " " N. 77, E. 5 "	73	38	Brook. 10 lks. wide co. S. E.
66	16	Beech 18 in Dr.	78	90	Intersected N. & S. line 120 lks. S. of post.
80	00	Set post. cor. to sec. 28 & 29, 32 & 33. Beech 8 in, Dr. bears S. 28 W 20 lks. Do " " " " N. 73, E. 9 "	West.		Corrected between the same 21 & 25
East.		Between sec. 28 & 33 on random.	39	45	gr. sec. cor, Beech. 9 in, Dr. bears S. 53 E. 5 lks. Do. 16 " " " " N. 68 W. 23 "
40	00	Temp. gr. sec. post.	78	90	To sec. cor.
79	02	Intersected N. & S. line 128 lks. S. of post	North		between sec. 20 & 21.
West.		corrected between the same.	16	05	W. Oak 40 in, Dr.
39	51	gr. sec; cor. Beech 16 in, Dr. bears S. 21, E. 16 lks. Do. 14 " " " " N. 28, W. 28 "	40	00	gr. sec. cor. W. ash. 10 in, Dr. bears S. 25, E. 6 lks. Buckeye. 8 " " " " N. 25, W. 40 "
79	02	To sec. cor.	61	25	Beech 24 in, Dr.
North		Between sec. 28 & 29.	80	00	set post cor, to sec. 16 & 17, 20 & 21, Buckeye. 10 in, Dr. & bears S. 72, E. 19 lks. Beech 10 " " " " N. 12, W. 28 "
23	53	Sugar. 20 in, Dr.	East.		Between sec. 16 & 21 on random.
40	00	gr. sec. post, Beech 10 in, Dr. bears N. 50, W. 20 lks. Do. 8 " " " " S. 2, E. 23 "	40	00	Temp. gr. sec. post.
66	16	W. Elm 10 in, Dr.	79	00	Intersected N. & S. line 124 lks. S. of post
			West.		Corrected between the same.
			39	50	gr. sec. cor.

Plat of Section / Township 16 North, Range One East, Hendricks County, Indiana.

Field



CORNERS.	STONE.	WITNESS.	DR.	BEARINGS.	CH.	LK.
Joseph Wilson & S. E. Co. N. E. Cor.	W. 2 1/2 x N. 7 1/2	Poplar, W. Oak, B. Oak, Maple	30, 28, 6, 5	S. 6 1/2 W, N. 8 1/2 E, S. 14 E, N. 48 1/2 E		98, 69, 9 1/2, 4 1/2
15 at the corner	8 x 10	R. Oak, S. Ash, R. Oak, S. Ash	6, 4, 6, 6	Bk. Co. p. 17, N. 63 1/2 E, S. 93 E, S. 42 1/2 W, S. 1 1/2 W		16 1/2, 12 1/2, 76 3/4, 38
16	10 x 12					
1	See 18 1/2 em.	Old witness				stump still standing
2	S. 1/2 Sec. 1.					
3	10 x 12	Poplar, Oak	30, 8	S. 6 1/2 W, N. 43 W		98, 80 1/2
4	8 x 8	Old witness				stump still standing
5	10 x 12	Oak, Oak, Oak	6, 9, 5	S. 50 1/2 W, S. 77 1/2 W, N. 45 1/2 W		61 1/2, 47, 28
6 at corner	8 x 10	Ditto, Oak	4, 18	N. 65 1/2 E, S. 47 1/2 W		45 1/2, 45 1/2
7	10 x 18	Cherry, Elm	8, 5	S. 74 E, S. 40 1/2 E		82, 89 1/2
8	8 x 10	Mulberry, Oak	4, 6	N. 46 1/2 E, S. 33 1/2 E	1	29 3/4, 23 3/4
9	16 x 10	Hickory, Oak	20, 7	S. 98 W, N. 52 1/2 W		86, 68
10	30 x 36	Ash, Oak	7, 8	S. 15 W, N. 53 1/2 W	1	23 1/2, 10
11	8 x 10	Ditto, Ash	16, 10	S. 48 1/2 W, N. 85 W		12, 48
12	8 x 10	Oak, Ash	18, 4	N. 60 E, N. 83 E		86 1/2, 16
13	6 x 8	Oak	6	S. 51 W		26 2/3
14	6 x 8	Cottonwood, Mulberry	4, 4	S. 54 1/2 E, N. 57 W	2, 2	40 2/3, 42 2/3

N.E. Cor Sec.
 N. 1/2 mile
 Corner
 is
 Thence N
 18 3/4 lbs
 Thence
 22 lbs
 Thence S
 18 1/4 lbs
 Corner. 58
 where is
 center
 Center. cen.
 center. cen.
 Center. N.E.
 Cen. N.E.
 40 acres off
 S.E. cor.
 N.E. cor.

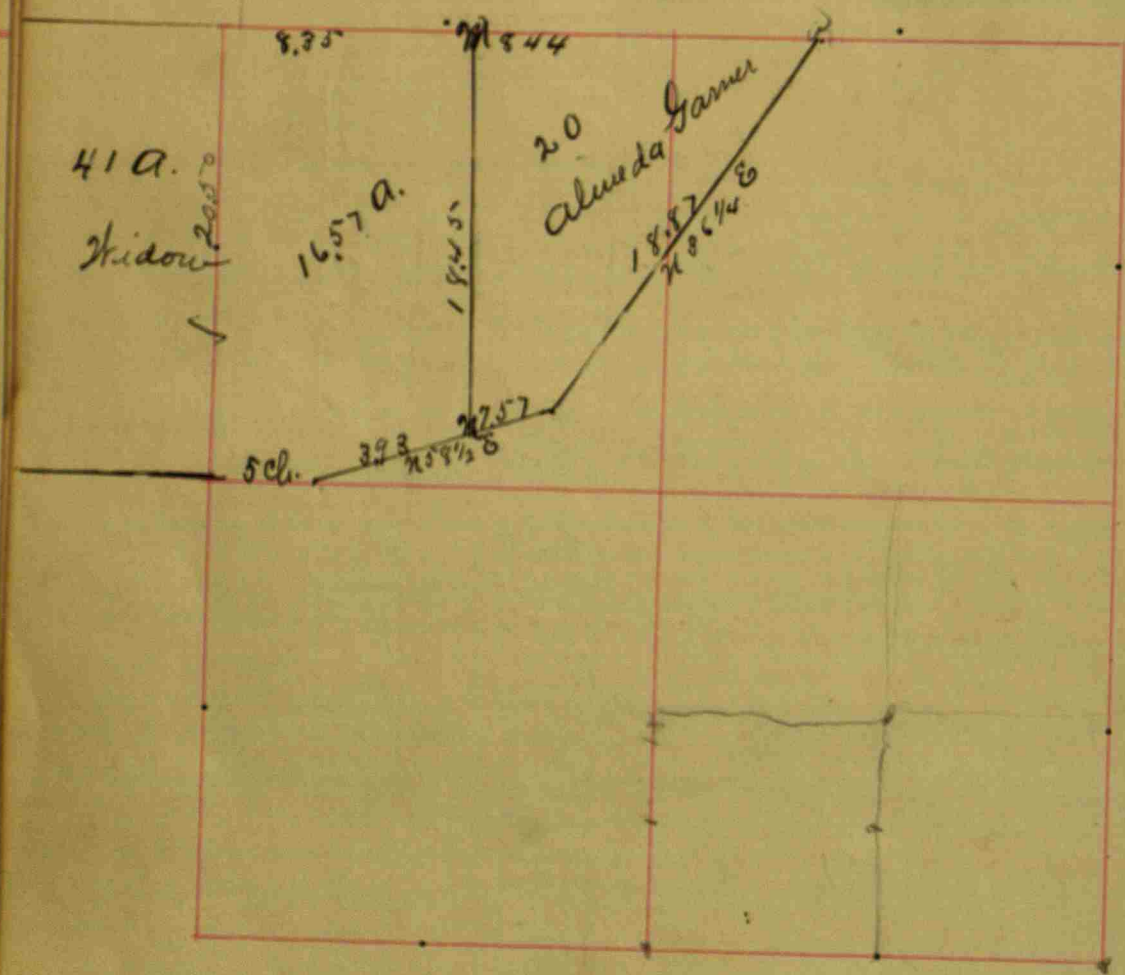
CH.	LK.	CORNERS.	STONE.	WITNESS.	DR.	BEARINGS.	CH.	LK.	CORNERS.	STONE.	WITNESS.	DR.	BEARINGS.	CH.	LK.
		N.E. Cor. Sec. 1.	12x16	Sugar Beech Oak.	14 14 8	N. 71 3/4 E. S. 23 1/2 E. S. 14. W.	1	14 1/2 78 36	Survey of A. Follen's Denney and Kinney						
	98 69 9 1/2 4 1/2	N. 1/2 mile	10x20	S. Oak.	20	S. 62 1/2 E.		78	N. 1/2 mile. 12x15x24.		Old witnesses.				
	16 1/2 12 1/2 7 3/4 3 3/8	Commencing at is	8x12	Sec. cen. : Oak. Oak.	5 8	Thence S. 103 Rds & 22 lbs. N. 25 1/2 W. N. 72 E.		22 29 34	Thence E. 29 1/2 lbs. to S.W. cor. 36-17-1E.						
		Thence N. 61 Rds.													
		18 3/4 lbs	10x17	Oak. Ash.	8 8	N. 60 E. S. 28 1/2 E.		15 36							
standing		Thence E. 103 Rds & 22 lbs.	12x20	Sugar Ash	16 12	N. 23 W. S. 67 1/2 W.		53 3/4 25	For bal. of survey see 36-17-1E.						
	98 88 1/2	Thence S. 61 Rds and 18 3/4 lbs.													
	61 1/2 47 28 45 1/2 45 1/2 82 89 1/2 29 3/4 23 3/4 86 68 23 1/2 10 12 48 86 1/2 16 26 2/3 40 42 2/3	Corner. S. 8 1/2 Rds. East of Cor. of Sec. where is Cen. N. cen. according to book. Cen. E. N. 0. Cen. N. E. 7	8x12 8x16 8x16 16x10	Walnut. Beech. Oak. Ash. W. Oak Elm. B. Oak Ditto.	5 14 8 14 20 22 5 10	N. 79 E. S. 81 1/2 W. N. 26 1/2 W. S. 99 1/4 W. N. 82 1/2 E. S. 16 3/4 E. S. 53 1/2 E. S. 1 1/2 W.	1 1 1 4 1 1 1 1	56 88 28 42 59 23 30 1/2 66							
		40 acres off. West end of S. E. cor. N. E. cor.	12x20 8x16	N. 1/2 (frac.) B. Oak K. Oak Ash Beech.	16 16 16 14	N. E. 1/4 N. 29 1/2 W. N. 69 1/2 E. S. 19 W. N. 35 W.		32 56 20 25							

J. W. Trotter C. Sur.

C 217

Plat of Section 2 Township 16 North, Range One East, Hendricks County, Indiana.

Field Notes



CORNERS.	STONE.	WITNESS.	DR.	BEARINGS.	CH.	LK.
Mcanna Betts S.W. 1/4 of sec. 2 N.W. cor.		N.W. 1/4 of Elm.	24	N. 76 W.		12.
N.E. cor. same		Horsebeam.	...	N. 53 E		13.
S.E. cor.		Beech	20	E.		17.
S. E. 1/4 of the S.E. 1/4 + N.E. cor.		Ditto.	22	N. 37 W.		19.
E.N.W. cor.		Beech.	18	S. 38 E.		23.
		Ash.	18	N. 81 W.		32 1/2
		Ash	10	S. 13 E.		7.
		Sugar.	6	N. 13 W.		21.
		Beech 1	10	S. 85 W.		38 1/2
Whitson Nelson.		Buroak	54	S. 47 E.		4 1/2
		Ash	...	N. 72 W.		30
		Ash	36	S. 57 W.		17 1/2
		Sugar	18	S. 84 E.		30
		Hickory.	15	S. 23 W.		27.
		Beech	17	S. 23 E.		16 1/2
		Do.	10	S. 33 W.		38.
SW corner		Hickory	12	S. 32 E.		19 1/2
		Ash.	6	N. 32 W.		10.
Lewis Rice the S.E. 1/4 of the S.W. 1/4 of sec. 2 + N.E. cor.		Beech	24	S. 4 W.		20
		Ash	8.	W.		37.
Samuel Betts. N.W. 1/4 of the S.E. 1/4 sec. 2 N.E. cor.		Beech	14	East		38 1/2
		Sugar	10	West.		17 1/2
Cent. sec. 2.		Elm.	14	N. 63 W.		40
		Ironwood.	6	S. 42 W.		30
		Book B. p 267.				

CORNERS.

N.W. cor. sec 2

N. 1/2 mile pos

Cent. S. N.E. 1/4

Cent. N. of N.E. 1/4

Philips &

Beginni

Thence.

of said N

Thence

where.

Thence N. 30

Thence N

where

Thence W

Cent. of N

Cent. E. of

a. Field Notes of Section 2 Township 16 North, Range One East, Hendricks County, Indiana.

H.	LK.	CORNERS.	STONE.	WITNESS.	DR.	BEARINGS.	CH.	LK.	CORNERS.	STONE.	WITNESS.	DR.	BEARINGS.	CH.	LK.
		N. W. cor. sec 2	15X-	Beech.	30	S. 38 E.		57 1/2	Cent. N. of N. E. 1/4 of sec 10.		Beech. Ditto	10 10	N. 31 W. S. 10 1/2 E		28 1/2 8.
12.		N. 1/2 mile post	10 x 4	Gregg. cor.					1/2 Mile post between sec. 203. found by crossing						
13.				Beech	10	S. 43 1/2 W.		7.			B. Walnut.	12	N. 56 1/2 W.		61
17.		Cent. S. N. E. 1/4	11 x 16	W. Oak.	38	N. 7 W.		57.		14+14x10	W. Hickory	18	S. 75 1/2 E.		81
19.				W Oak	44	N. 13 E.		38							
23.		Cent. N. of N. E. 1/4	9 x 6	Beech.	15.	S. 15 1/2 W.		38 1/2	cor. of sec. 2						
32 1/2						Book C. p 52.									
7.															
21.															
38 1/2		Philips & Garner		A tract off of the N. 1/2 of the											
4 1/2				N. W. 1/4 (fractional)											
30				Beginning at the N. W. cor. of the quarter.											
17 1/2				Thence S. on the W. line of said 1/4 20 1/2 ch. to S. W. cor.											
30				of said N. 1/2 where											
27.				Hackberry.	15	N. 61 E.		39 1/2	Garner & Culiss. A survey for						
16 1/2				Elm.	24	N. 76 W.		12.	cor. W. of N. W. 1/2						
38.				Thence E. on the S. line of said N. 1/2 5 ch.											
19 1/2				where.											
10.				Sugar	7	N. 78 E.		30 1/2							
				Red Bud.	?	N. 73 W.		17.	Thence E 20 rds.						
				Thence N. 88 1/2 E 11 1/2 ch.											
				W. Walnut.	8	S. 63 E.		57.							
				Thence N. 86 1/4 E. 18. 87 ch. to N. line of said 1/4											
				where											
				B. Walnut.	50	N. 43 E.		47 1/2	26.79 E of N. W. Sec. cor.						
				Thence W. on said N. line 26.79 ch. to beginning											
				containing 36.85 Acres, more or less											
				Bk. C p 143.											
				Cent. of N. W. 1/4 1 old stump of witness still standing											
				Beech	24	S. 31 1/2 W.		44							
				29-8-6 R. Elm.	9.	N. 27 1/2 E.		42.							
				Cent. E. of cen. one old witness Ash. as by "Gregg."											
				24x8x10 promised to be set (and now) my old work											

12.
13.
17.
19.
23.
32 1/2
7.
21.
38 1/2
4 1/2
30
17 1/2
30
27.
16 1/2
38.
19 1/2
10.
20
37.
38 1/2
17 1/2
40
30
267.


J. W. Pratter Sur

Field Notes of Section 2 Township 16 North, Range One East, Hendricks County, Indiana.

CORNERS.	STONE.	WITNESS.	DR.	BEARINGS.	CH.	LK.
Thompson. To Johnson & Hughes for Cemetery April 1 1887. Beginning at the S. 1/2 mi. of S. 16-1 E.						
					13.72 ch.	
					to S. E. cor. of old cem.	
					N. 17. E (true meridian)	6.81 ch.
					West. 5.18 ch	to a point. 12 ft N. of N. W. Cor. of old cemetery
					Thence N 47. E 3.65 ch.	
					12 X 12 X 15 Ash	10 S. 83. E. 32 ft.
					13 Walnut	14 N. 67 E 41 1/2 ft.
					Thence E. 4.09 ch.	
					8 X 12 X 12 a stone	N. 70. W. 17 ft.
					Thence N. 25 1/2. E. 6.41 ch.	
					Thence S. 89. E. 7.73	to line passing N. & S. through Cen. of. See 2
					Thence S. 14.77 ch.	to beginning.
					Estimated to contain 17. ²⁹ / ₁₀₀ a.	
					S. 1/2 mi. 6 X 10 X 16 Stone N. 15 ft.	
					J W Trotter Sur & Co.	

CORNERS.	STONE.	WITNESS.	DR.	BEARINGS.	CH.	LK.
	M. 5 X 5 X 11	Sur. for Garner estate continued. St. Cherry	8	S 60 1/2 W	42 1/2	
	St. No stone	Stone		North	25	
		Stone 26 L. South 5 1/2 E				
		W # Franklin S. H. Co.				
5 1/2 Mile Iron Pin set Oct. 21, 1931 by C. Logan. Wit: Post 11'-10" North. " 28'-6" S.W. " 28' S.E.						
S.E. Cor. Pin set Oct. 21, 1931 by C. Logan. Wit: S.E. cor. barn 91'2" North. S.W. Cor. garage 115'2" N.E. Fld. BK. 171 Pg. 45.						
Center S. SW 1/4 - Brown stone found 1941 & 1944 - S. M. Shartle.						

Plat of Section 3 Township 16 North, Range One East, Hendricks County, Indiana.



CORNERS.	STONE.	WITNESS.	DR.	BEARINGS.	CH.	LK.
McAnna. D. Belts S. E. 1/4 of N. E. 1/4 of sec 3. N. W. Corner.		Sw. corner. W. Oak. Ditto. Beech Ditto.		S. 41 E. N. 49 W. N. 85 E. S. 10 E.		8 23 14 1/2 11.
S. B. Gardner notes say N. W. but it must be S. E. corner.	Sw. Corner.	N. 1/2 of N. E. 1/4 of sec 3. Elm. Ash. Iron wood Dogwood.	12 2 2 5	S. 7 E. N. 7 W. S. 50 W. N. 5 W.		8 1/2 5 1/2 4 22 1/2
S. W. cor. of the N. fractional 1/2 of N. W. 1/4 of sec 3. Cen of sec. 3.		Beech W. Oak. Beech Ditto	8 36 18 24	N. 43 W. N. 5 W. N. 8 1/2 W. S. 78 E.		11 1/2 27 40 23.
Cent N. W. 1/4 sec (no description of stone)		Beech Ash.	15 6	S. 1 1/2 W. N. 22 1/2 W.		30 66 1/2
Cen S. E. 1/4 of sec 3		Oak. Beech.	40	N. 23 1/2 W.		61
Cen n. w. of S. E. 1/4. post. at post.		Beech. Ditto.	12 10	S. 27 1/2 W. S. 57 E.		30 1/4 32
				Book C. p. 100 Book C. p. 136.		

Field M
S. W. co
S. 1/2 m
Cen of
W. 1/2 m
Cen S. E.
Cen N. E.
Cen S. W.
for a
A. Bl
west lo
post
Then W. 1
and al
north
Thence
Cen of S. E. 1/4
Cen N. E. 1/4
Thence N


ana. Field Notes of Section 3 Township 16 North, Range One East, Hendricks County, Indiana.

CH.	LK.	CORNERS.	STONE.	WITNESS.	DR.	BEARINGS.	CH.	LK.	CORNERS.	STONE.	WITNESS.	DR.	BEARINGS.	CH.	LK.
8	23	S.W. cor. sec. 3.		one witness stump standing.					24x18x10	Patterson's Partition R. Oak.		12	S. 89° E		42 1/2
14 1/2	11.	S. 1/2 mi.		stone judged right one old witness walnut stump									Bk.C. p. 314		
		cen of sec. 1)		Beech witness rotted or the deadened.					4x7x12	Maple Walnut.		3	S. 87 1/2 W.		5 3/4
		W. 1/2 mi		one old stump or old post.					10x18	No witness		6.	N. 2° W.		13 1/4
		cen S.W. 1/4	10x9x7	Ash.	20	S. 84° W.	2	90.				8.	S. 3 1/2 W.		23 2/3
8 1/2		cen N.W. 1/4	16x14x10	apple tree	8	N 1/4 W. E.	2	25.							25
5 1/2				elm.	32	S. 68 1/4 E.		45 1/2							
4		cen S.W. 1/4	14x14x8	Sycamore.	40	S. 48° E.		42 1/2							
22 1/2	68.							Book C. p. 275.							
				for a county road survey											
				See 8 & 10											
11 1/2				A block of land S. of 1/2 mi. post to state Road											
27				west lot off of E. side of S. E. 1/4 S. from 1/2 mi.											
40				post at 4 1/2 variation 48 rds. to road. N. of point.											
23	p. 35														
		16x10x6		W. Oak.	36	N. 54° E.	2	05.	1.	Patterson's Partition					
30		Then W. 18 ft.	14x8x6												
66 1/2															
100				South 1/2 mile of sec. 3 or between sec. 3 & 10. Taken by former											
				and all circumstances, a stone against the											
61				Beech	18	S. 10° W.	1	19 1/2		6x10x12	No. Witness				
				north.	20	S. 57° W.	1	20	4.	5x8x12	" "				
30 1/4		Thence N. 8 ft.	18x16x8												
32										10x10x16	Maple	8	N. 7 1/2° E.		33
												8	N. 26 1/2° W.		38 1/2
		cen of S.E. 1/4 sec 3	26x16x9	Old witnesses, standing & good.						4x6x12	No witness				
		cen N.E. 1/4	20x4x6	On north of stone it being small						6x8x12	" "				
		Thence N. of cen N. of S.E. 1/4		old witness found fair.						6x10x12	" "				

D.R., Etis, Edward Nash. & W. Trotter J.H.C. Commissioners
Sept 15 93.

Field Notes of Section 3 Township 16 North, Range One East, Hendricks County, Indiana.

CORNERS.	STONE.	WITNESS.	DR.	BEARINGS.	CH.	LK.	CORNERS.	STONE.	WITNESS.	DR.	BEARINGS.	CH.	LK.
10	1	6x10x12	No Witness										
11		10x12x24	B. Walnut Stone E.	12.	S. 82 1/2 W.	1	54 1/2						
12.		3x6x12	B. Ash.	8.	S. 16 W.		23.						
N. o 13, 14, 15, 18, 19, 20, 21. Stakes & no witnesses.													
16		6x10x12	apple tree	6.	N. 73 1/2 W.		81						
			Do.	6.	S. 44 3/4 W.		95.						
17.		8x8x12	Cak Maple.	15.	N. 61 W.	1	61						
				10.	S. 39 1/2 W.	1	25.						
Stones. 22, 23, & 24 found above.													



CORNERS.	STONE.	WITNESS.	DR.	BEARINGS.	CH.	LK.
1/2 mile post. sec 4.		Hickory	6	S. 81 E.		13
		Sycamore	24	N. 88 1/2 E.		20 1/2
		Beech.	20	N. 91 1/2 W.		57.
cen. S. of S.W. 1/4		Cherry	3	S. 82 E.		17.
		B. Oak.	44	N. 89 1/2 E.		6
cen of sec. 4.		Beech.	15	N. 84 W.		21
		Hickory	18	S. 49 E.		6
cen. N. of S.W. 1/4		Poplar	36	N. 68 1/2 W.		31 1/2
				Book C. p. 29.		
cen. N. N.W. 1/4 sec 4.	10 X 14.	Beech.	14	S. 34 W.		76
		Ditto.	14	S. 1 E.		38 1/2
		Beech	16	S. 33 E.		30
cen. N. W. 1/4 (allowing 1/6 x 24. for fraction)		Do.	24	N. 80 1/2 W.		27.
				Book C. p. 204.		
sec. 3 & 4. cen. N. S.E. 1/4		Beech	12	S. 73 E.		12 1/2
		Hickory.	9.	S. 75 W.		13.
South 25 1/2 rds. to cen. of Road: or. 2 3/4 to edge of R. Road where.		Hickory.	24	N. 1/2 E.		86.
Thence S. 70 1/4 E. with R.R. bearing 82 1/2 Rds. to E. line. 22 X 14 X 9. 52 rds. & 20 lks. S. of sec. cor.						
Thence S. on sec. line. 106 lks. to S. line of R.R. in sec. 3. being 23 rds. & 19 lks. N. of cen. W. of S.W. 1/4 of sec. 3. where 22 X 16 X 4.						
Thence E. on S. line of the 1/4 1/4 60. rds to R.R. line stone promised.						
Thence N. 70 1/4 W. 69 1/4 rds. to beginning.						
Containing, 4. 82/100 Acres in Sec. 3. & 18. 26/100 Acres in Sec 4.						
						Book C. p. 290.

Field
CORN
Bur
Cords. S. C
Thence
Thence
to.
Cen E.
42 r
15. 3

na.

Field Notes of Section

Township

North, Range


Hendricks County, Indiana.

CH.	LK.	CORNERS.	STONE.	WITNESS.	DR.	BEARINGS.	CH.	LK.	CORNERS.	STONE.	WITNESS.	DR.	BEARINGS.	CH.	LK.
19	20 1/2	Burns. Vs. Huddleston		A survey for		of Patterson land			Prebster, A. survey for		Mch. 10/11 1893.				
57	17	6 rds. S. cen sec 4.	8x10x12	stone	10	S. 37 W. 23 1/2 ft.			Beginning at the S.E. cor of sec. 4.						
6	21			Apple tree		N. 19 E.			Thence N. 7.73 ch to cen. of State Road						
6	31 1/2	Thence S. 80 E. 5.81 4/5 ch. in cen of Grand Road							Thence S. 8x5x16 Stone 10x14 S. 37 1/4 W 35						
		Thence S. 65 E. 15.75 1/3 ch. " " " "							Thence N. 65 1/2 W. in the road. 5.00 chains.						
76	38 1/2	to. 1x5x14		Stone		S. 9 1/2 E. 33 3/4 ft.			Thence N. 63 W. " " " " 6.26 "						
30	30	Cen E. of cen. 6x5x9		Do.		N. 12 W. 22 "			to. 6x12x16 Ash. 12 S. 18 1/2 W. 71						
27	27	42 rds. E. of the S.W. cor of the S.E. 1/4 of S.E. 1/4		Hickory	15	N. 62 1/2 E. 45			Thence S. 12.27 ch. to sec. line						
04	12 1/2	8x5x12 Ash.		Do.	15	S. 52 W. 35 1/2			8x5x12 Stone East 50						
	13	Wm Symmonds & John Holloway							which stone was formerly set for cor. for Huddleston & Prebster						
	86	Nathan Huddleston & Jo. Yeager Iron Changers.							Thence E. to place of beginning						
		15.38 ch. W. of the N.E. cor. of the W. 1/4 of sec. 4 is a Beech			20	N. 19 W. 14 1/2 ft.			10 Acres. More or less.						
		12x14x22 Hickory			18	N. 80 3/4 E. 26 2/3 "			J. W. Trotter Sur						
		Thence S. 27.32 ch. to N. line of R.R.							Center E. of NW 1/4 - a stone found about 18" deep and referenced as follows						
		12x18x18 Stone				N. 70 W. 15 ft.			NW corner of block foundation of house S 92 1/2 E 159.5 links.						
		Do.				S. 70 E. 15 "			SE corner of frame house N 19 1/2 W 177.3 links.						
									R. E. A. power pole (blackjack) S 23 3/4 W 58.9 links.						
									Center of section probably buried deep and hard to find.						
									1/2 mile stone is believed to have been washed away by creek.						
									Stanley Shurtle, Dec. 7, 1945.						

3. being
ton promised
in sec 4

Plat of Section 5 Township 16 North, Range One East, Hendricks County, Indiana.

Field N



See Plat

CORNERS.	STONE.	WITNESS.	DR.	BEARINGS.	CH.	LK.
Nathaniel Helton N.W. cor.		N.W. 1/4 of the Belin		N.W. 1/4 of sec 5.		27.
S.E. cor.		W. Oak. Ash Ironwood.	24 36 22 3	N. 58 1/2 W. S. 66 E. N. 65 E. N. 63 W.		21 95 35 12.
Adam Spieklemire N.E. cor.		S.E. 1/4 of the Beech		N.E. 1/4 of sec 5.		18
N.W. cor.		Do. Beech. Do.	12 28 12 18	N. 48 W. S. 62 1/2 E. N. 10 W. S. 77 1/2 E.		25 8. 23
Thomas Roy S.W. cor.		N.E. 1/4 of the Beech.		N.E. 1/4 of sec 5.		50
		Sugar.	22	N. 80 E. N. 5 1/2 W.		47.
Benjamin Griffith N.W. cor.		N.E. 1/4 of the W. Oak.		N.W. 1/4 of sec 5.		33
(see 5.)		Buckeye.	26 10	S. 27 E. N. 55 E.		42.
Edward Paynter N.W. cor. Stone.		S.E. 1/4 of the Buckeye.		S.W. 1/4 of sec 5.		47
Thence E. to N.E. cor.		and 20 rds off the S. end of Beech.		N.E. 1/4 of the S.W. 1/4		15
		W. Hickory.	14 10 15 12	N. 11 W. N. 47 E. N. 39 1/2 E. N. 48 E.		19 53 47
The center of the section is a little E of a large old poplar.						
Book C. p 60.						

1/2 mile
from s
S.E. 1/4 c
S.E. 1/4 c
S.E. 1/4 c
S.E. 1/4 c
Baptist
Meeting
divided
S of c
Thence
Thence
Thence
Thence
Thence
contac
Cemet
meeting

na.

Field Notes of Section 5 Township 16 North, Range One East, Hendricks County, Indiana.

CH.	LK.	CORNERS.	STONE.	WITNESS.	DR.	BEARINGS.	CH.	LK.	CORNERS.	STONE.	WITNESS.	DR.	BEARINGS.	CH.	LK.		
21	21	1/2 mile post. on east. side of sec. 5. relocated								Thence West. 2 1/2 ch.							
95	35	from stumps of old witnesses								Thence S. 17 1/4, 2, 4, 56. ch.							
13				Coffee nut.	4	N. 45 E.		46	Thence East on chain to								
				Walnut.	8	S. 22 1/4 E.		48	Where.								
				Cherry.	10	N. 73 1/2 E.		23 1/2	Sugar.	14	N. 83 1/2 E.		11 1/2				
18		S.E. 1/4 center S.		Buckeye.	18	N. 83 1/2 W.		24 1/2	Thence N. 4.31 chs to beginning; containing								
25		S.E. 1/4 center N.		Beech	12	N. 13 E.	1	05	75/100 A. The above lots both begin at								
8		S.E. 1/4 center E.		Do.	10	S. 77 3/4 E.	1	38	the same place								
23		S.E. 1/4 center S.		Buckeye	8	S. 71 E.		9	where.	4 x 6.	Beech.	14	N. 2 1/2 W.		87 1/2		
		S.E. 1/4 center S.		Beech.	20	N. 4 E.		25	Walnut.								
		S.E. 1/4 center S.		Sugar	5	N. 54 3/4 W.		44 1/2	Book C. p. 144.								
		S.E. 1/4 center S.		pin Oak	8	S. 46 1/4 W.		99									
									Book C. p. 107.								
50		Baptist Church a committee for survey of								Center N. of N.E. 1/4							
47		Meeting house lot. begins in the line								of sec. 5.							
		dividing the sec. N. & S. through cen. 2, 96. ch.								Beech							
		S of center.								Do.							
33		Thence E. 3.16 ch.								Oak.							
42		Thence S. 3.16 ch to S.W. side of a sugar tree 30.2								Ash.							
		Thence W. 3.16 ch.								Plk. C. p. 143.							
		Thence N. 3.16 to beginning								14 N. 89 W. 30 1/2							
		containing well more or less.								9 S. 25 W. 70							
		Cemetery begins at the N.W. cor. of								26 S. 16 E. 65 1/2							
		meeting house lot. at a								14 N. 55 E. 46 1/2							
		4 x 6.															
5		E. 1/2 mile post; sec 5 relocated from Huff's witnesses								one still alive one new one.							
13		one still alive one new one.								B. Walnut 10 S. 2 E. 80							
19		24 x 12 x 2 Huff's								Walnut. 50 1/2 S. 22 1/4 E. 48							
53		N. E. cor. Sec 2 ON 13-18								Beech . 20 S. 16 E. 34							
47		long & slim. as S. 1/2 mile of S. 32 7.17 R. 1 E.															
		1.57 lbs. E: center E. of N.E. 1/4 of sec. 5. one tree down															
		another tree 22 x 10 x 8. B Walnut.								12 S. 57 W. 65							
										Bk C. p. 284.							

Field Notes of Section 5 Township 16 North, Range One East, Hendricks County, Indiana.

CORNERS.	STONE.	WITNESS.	DR.	BEARINGS.	CH.	LK.
Baptis church Lot. cors. Established						
N.E. cor.	8x10x12	Beech.	26	S. 41 1/2 W. 146 1/2 ft.		
S.W. cor.	8x10x14	cedar.	8	S. 70 1/2 W 50 ft.		
S.E. cor.	8x10x13	Beech.	26	N 13 1/4 E. 78 1/4		

Description of above.
 Beginning. 2.96 ch. S. of sec. cen of
 sec. 5 T. 16 N. R. 1 E.
 Thence E. 3.16 ch.
 Thence S. 3.16 "
 Thence W. 3.16 "
 Thence N. 3.16 " = 1. acre
 J.W. Hottle S.H. Co.

CORNERS.	STONE.	WITNESS.	DR.	BEARINGS.	CH.	LK.
Begins at a stone held to be cor. for S.E. cor of N.E. 1/4 of N.E. 1/4 of Sec 6. as shown in plat. Thence W. 10 rds. to edge of State Road. Thence as shown on plat.						
S.E. cor. of lot		Beech	12	N. 64. E		48.
N.E. cor Lot 1.		W. Ash Shump	48	S. 42. E,		72.
N.E. cor. Lot 2.		Beech.	18	S. 4 1/2 E.		11.
N.E. cor. Lot 3		Beech	12	N. 84 W,		37.
S.E. cor. E. lot.		Beech	15	N. 1 1/2 E		44.
S.W. cor. same		Beech	14	N. 9 1/2 E		52.

Catholic Cemetery.
 commencing at a point. 2.45 3/4 ch S. cen sec.
 Thence N. 70, W. 7.08 1/4 ch
 Thence N. 6. 32 1/2 ch.
 Thence E. 6.46 1/2 ch.
 Thence to beginning.
 Stones at N.W. & N.E. cor.
 Iron pins at S.W. & S.E. cors.
 Bk. C. p. 384

Field Notes

CORNERS.
 N.E. cor
 near W.
 N. end.
 road.
 S.E. cor
 J.M. W.
 com. a
 Thence
 Thence
 R. to
 Thence
 to a.
 Thence
 begins

Field Notes of Section _____ Township _____ North, Range _____, Hendricks County, Indiana.


LK.	CORNERS.	STONE.	WITNESS.	DR.	BEARINGS.	CH.	LK.	CORNERS.	STONE.	WITNESS.	DR.	BEARINGS.	CH.	LK.	
48.	N. E. cor. of Mary A. Toits, Lower is near W. side of bridge 41 in from the N. end of plank bridge in Crawfordville road W. of church.														
72.	S. E. cor of same tract as above.														
11.	J. M. Wells A Survey for.														
37.	corn. at N. E. cor of S. E. $\frac{1}{4}$ of N. W. $\frac{1}{4}$														
44.	Thence S. 22.76 ch. to cen. of State R. to Stone														
52.	Thence N 65. W. 7.77 $\frac{1}{2}$ ch. in cen. of														
	R. to	5x12	stone	N.			31 $\frac{1}{2}$								
	Thence N.	19.60	ch.												
	to a.	6x8x14	stone	S.			25								
	Thence E. 7.06 $\frac{4}{5}$ ch. to the place of beginning = 15. a.														
														J. H. Trotter Sur	

Partition Hartwell vs Smith et al
 N.A. Smith and C.A. Weaver Commission
 From C.A. to C. 8.04 ch Thence S 64 $\frac{1}{2}$ ° E along
 Cent. of Crawfordville Road 3.55 ch

6x8x10	Locust	5	S 25° W	.39
	Stone	1	27 E	.35
	Thence along cent. of road	S 56° E	3.22 ch	
6x6x8	Telephone guy rod		S 50° W	.40
	Locust	4	S 2° W	.44
	From Cen W Cen	S 15.24 ch to Stone and		
	Thence E	3.12 ch		

6x8x10	oval	no witness		
	Thence E	2.67 ch		

6x8x8		no witness		
	Thence east	6.10 ch to Stone		
				W.D. Cannon S.H.C.



See Plat.

CORNERS.	STONE.	WITNESS.	DR.	BEARINGS.	CH.	LK.
Barney B. Ball. N.W. cor. S.W. cor.		S. fraction of N.W. 1/4 of Sugar Beech B. Oak.	20 8 30	N. 6 1/2 W. S. 15 E. N 60. W.		8 19 26 30
Matson Parke.		A W. 1/2 of the N.W. 1/4 sec 6 N. E. cor. in roots R. Elm.	48			
						Bk. B. p. 269
						In. sec. 6. S. of Pettibone, 40 1/2 ft of Barney Ball
						thence S. 13 1/2 poles to
						where a B Oak. 12. N 38 1/2 W. 39
						thence west with the town bearing 13 1/2 poles
						thence N. 10 E 13 1/2 poles
						thence E with town bearing 9 1/2 poles.
						containing 155 1/4 sq. poles. Bk. C. p. 54.
						25 a. off the E side of N.E. 1/4 of N.E. 1/4
						beginning at the N.E. cor. of sec 6.
						thence S. 86 poles and 5 lks.
						thence W. 46 poles & 10 lks to
						where W Elm. 26 N 50 E 49 R. Oak. 30 S. 31 W.

Field N
CORNERS
Thence
S. Spru
W. lo
+ 21 lo
Junkin
S. 60.
being
S.W. cor
Teach.
Lot. N
N. E
N. W. c
So. mic
as in
beginning

Indiana. Field Notes of Section 6 Township 16 North, Range One East, Hendricks County, Indiana.

CH.	LK.	CORNERS.	STONE.	WITNESS.	DR.	BEARINGS.	CH.	LK.	CORNERS.	STONE.	WITNESS.	DR.	BEARINGS.	CH.	LK.
		Thence	N. 86 poles.	+ 5 lks.					through to center	+ W. of cor.	30 poles	+ 8 lks.			
	8			Beech.	14	N 31 E		22	where.	W Oak	30	S. 24 1/2 E		1	80 1/2
	13			Hornbeam.	4	S. 60 E		1.		Beech.	15	S. 37 E		2	34 1/2
	26														
	30														
		J. Speckelmeier	dividing Lot No. 2.	in a former survey					39 poles	+ 13 lks.	to cor.	of a former survey			
			W. lot S. line	38 poles	9 1/2 lks.	N. line	6 poles		Thence N. 5	with said former survey	30 poles.				
			+ 21 links	N. E. cor.	Ash.	S. 12 1/2 E		21 1/2	to cen	of Indianapolis	+ Crawford's	with Stake R.			
									a.	10x10 flat.					
		Jenkins Lot 1. A.	N. + S. lines	each 16 poles.					Thence S. 6. 9 1/2	(E with said R.)	46 poles	+ 5 lks.			
			S. 60. E. Th. E. & W. lines	each 10 poles	+ 5 lks.				a.	small one side flat.	other rounding.				
			being S. 19	W. + N. E. cor.	poplar	36 S. 74 E.		20.	Thence S. 7 1/2	W. 10 poles.	+ 3 lks.	to beginning			
	39		S. W. cor.	Ash	6 S. 25 W.		9.		estimated	to contain	4 A. 32 ^{rods} poles				
				do.	4 S. 87 W.		5 1/2								Bk. C. p. 125
		Teach. Lot.	25 poles	off S. End. of					Hoadly + Hylton	a survey for.					
		Lot No. 3	in a former survey						Beginning	at S. E. cor.	of the N. 1/2 of the N. E. 1/4 of sec. 6				
			N. E. cor.						Thence	W. 9. 15 ch.	Elm.	24 S. 50 E		11 1/2	
			N. W. cor.						Thence	N. 12 1/2 E. 2. 55. Ch. to.					
										10x10	in plank R.				
									Thence	N. 64 W. on R. 11. 63. Ch. to.					
										10x10.	in plank R.				
									Thence	N. 59. W 10. 57 ch					

So much of the N. fractional 1/2 of the N. W. 1/4 of sec. 6. as is contained in the following bounded (to wit) beginning on the line dividing said 1/4 E & W.

8
13
26
30
6
269
Ball
39
poles
22 1/2
49

Field Notes of Section 6 Township 16 North, Range One East, Hendricks County, Indiana.

CORNERS.	STONE.	WITNESS.	DR.	BEARINGS.	CH.	LK.
A a.	10x12 in. R.					
Thence N 45		minutes. E 8. 57. ch. to Township				
Where		line Oak 36 N. 56 1/2 W. 28				
		Sycamore 36 N. 14 E 25				
Thence on said Township line		28. 13 ch.				
to N. E. cor. of sec. 6						
Thence S. on sec. line		21. 62 ch. to beginning				
containing		47. 09 a. Bk. p 145				
Commencing		48. rds. & 19 lbs. E. of N. W. cor.				
of N. W. 1/4 of sec. 6		& running S. 34 rds & 11 1/2 lbs.				
to cor. made by Hadley						
Thence N. 24 E.		38 rds. & 20 lbs.				
where		Elm 70 S. 47 W. 19				
		Oak 6. S. 6 1/2 E 6				
Thence W. to beginning		18 rds & 62				
estimation omitted		Bk C. p. 204				
S. W. cor. sec. 6		by monument				
Stone promised		Beech 20 S. 40 W. 70				
con. W. S. W. 1/4						
Stone promised		W. Oak stump. 44 S. 13 E. 75				

CORNERS.	STONE.	WITNESS.	DR.	BEARINGS.	CH.	LK.
A plat. & description in Sec. 6 T. 16 N. R. 1 E & Sec. 1 T. 16 N. R. 1 W.						
(See platt.)						
Lot No. 1. Begins at the cor. of the Township.						
Thence E.		8 3/4				
Thence S.		19 W. 5 poles 1 1/2 lbs.				
Thence N.		71 W. 7 poles 9 1/2 ft.				
Thence N.		2 poles & 3 ft. containing 29. 37. Sq. poles				
S. E. cor. of mill		Witnessed Beech. 20 S. 47 W. 24				
N. E. cor.		Elm. 24 S. 41. 45 W. 95				
Lot No. 2 Begins 31 1/2 poles E. of township cor.						
where		Beech 15 W. 39				
		Bpl Oak 24 N. 53 1/2 W. 28 1/2				
Thence E		9 poles 6 1/2 lbs Sycamore 24 N. 12 1/2 E. 25				
Thence S.		34 poles 10 lbs Beech 12 N. 7 1/2 W. 58				
Thence N.		60 20 poles 10 lbs Elm. 18 S. 85 W. 98				
Thence N.		19 E 25 poles & 11 lbs. to beginning				
containing		3 a. & 112 1/2 sq. poles.				
for N. W. cor of sec see page 118 on Bk.						
for T. 16 N. R. 1 E.						

iana.

Field Notes of Section 6 Township 16 North, Range One East, Hendricks County, Indiana.

CH.	LK.	CORNERS.	STONE.	WITNESS.	DR.	BEARINGS.	CH.	LK.	CORNERS.	STONE.	WITNESS.	DR.	BEARINGS.	CH.	LK.
		Lot N. 3. begins at the center on the E. end.					to beginning & containing 4 acres & 86 sq. poles								
		of main st. in the town													
		Thence S. 60. E. 20 poles & 10 lks.													
		Thence S. 52. poles.													
				Beech	30	N. 67 E		40	Lot N. 5. E. line 30 1/2 poles. N. line 8. poles.						
		where		Do.	30	W.		41 1/2	S. W. line 32 poles & 12 lks.						
				Ash.	12	E.		29 1/2							
		Thence W. 32 poles		Beech.	12	N. 71 W.		27							
		Thence N. 47 poles & 6 or 16 lks. to S. E. cor. of					Lot N. 6. begins								
		Lot.		Beech.	12	S. 5 W.		23	where the S. line of town crossed						
		Thence S. 71. E 8 poles & 15 lks. to S. E. cor. of town					the Meridian 32 poles. 21 1/2 lks. S. of the								
		where		R. Oak.	8	N. 13. W.		57	Township cor. W. Oak stump 24 S. 17 W. 4.						
		Thence N. 17. E. 18 3/4 poles to beginning containing					Thence S. 21 poles. 17 1/2 lks.								
		very near 12 a.					where Walnut. 28. S. 82. E. 12.								
		Lot N. 4. Begins at the S. W. cor. of the N. 1/2 of					Thence N. 69. W. 17 poles & 5 lks.								
		the N. W. 1/4 of sec. 6					Thence Beech. 1 1/2 E. 11 1/2								
		Thence E. 16 3/4 poles					Thence Ditto. 2. S. 1 1/2								
		Thence N. 47 poles & 16 lks.					Thence N. 9. E 19 poles & 23 lks.								
		Thence N. 71 W. 9 poles & 2 1/2 lks.					Thence S. 19 E 13 poles & 13 lks. to the beginning								
		Thence S. 16 W 30 1/2 poles					containing one acre & 148 sq. poles.								
		Thence S. 21 poles & 10 lks					Lot								
							Lot N. 7. (Not named in plot) begins. at Faughts								
							N. E. cor.								

ip.

ip.

37. Sq. poles

24

95

ip cor.

39

28 1/2

25

58

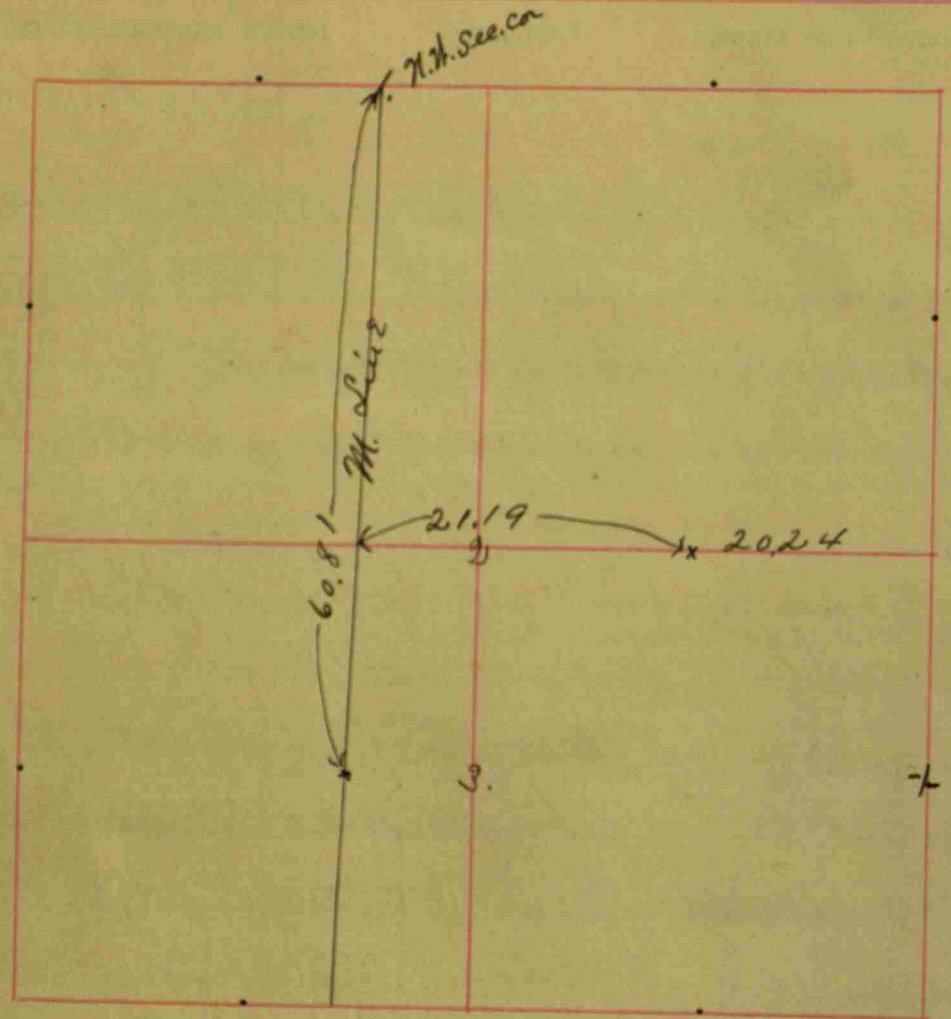
98

80

Bk.

Field Notes of Section 6 Township 16 North, Range One East, Hendricks County, Indiana.

CH.	LK.	CORNERS.	STONE.	WITNESS.	DR.	BEARINGS.	CH.	LK.	CORNERS.	STONE.	WITNESS.	DR.	BEARINGS.	CH.	LK.	
		Mill Deed Together								cen S. of cen.						
		Beginning 12 rds. S. E. cor. of old town with bearing								6x8x8. Hackberry 18. S. 64 W. 1 82.						
		Thence N. E. to Road.								Thence W. 10.39 ch. 6x10x14. Stone N. 74 E. 81.						
		Thence E. With R. 14 rds.								Thence N. 20.21. ch. to stone on N. line of 4						
		Thence S. W. 11 1/3 rds.								very large stone N. 7. E 1 97.						
		Thence W. of S. to beginning								J.W. Trotter S.W.C.						
84		The S. line of mill lot is 13 1/4 rds. & the W. line								continuation of Mill.						
		of the 9. acre. lot is 37 rds less 5 lks.								Beginning at N. E. cor of Mill lot						
		Thence N. 10 2/3 rds.								Thence with the course of Road 15 rds.						
45		Thence S. 65 1/4 E 35 2/3 rds.								20x16x10. Elm. 30 N. 73 1/2 W. 2 71						
		Thence S. 30 2/3 rds. to the S. E. cor.								Thence same course. 9 rds & 17 lks.						
		10x8x6 W. Oak 40 N. 12 E.								Sand. Stone 10x6x6 Elm 29 N. 11 E. 75.						
39		N. E. cor is Reeves or Wells & Walter. cor stone set								Thence S. 36 rds.						
		by me. S. W. cor set from stumps of old								10x8x8. Small rock Non line 10 lks.						
		witnesses and a log showing the cor.								Thence W. 8 1/2 rds. to cor rock at W. side of 2 a.						
		16x12x9 Hickory 2 30 N. 26 1/2 W.								16x12x10 Rock. 16x10x6. west on line 13.						
50 1/2		Thence N. 36 1/4 rds. 26x20x10 Beech 15 S. 28 W.								Survey for Cemetery for Hollowell						
56		Thence N. 19 E. 11 1/3 rds to the State R.								beginning at a point. 660ft N. or 181 1/2 ft S. of N. E. cor.						
		witness 18x14x9 W. Elm. 28 S. 43 1/4 E								of the W. 1/2 of the S. 1/2 of N. E. 1/4 sec 6-16. 1. E.						
		from N. E. cor W. 10 rds. Book C. p. 338.								(continued on page to left)						
		See Sec 24														



CORNERS.	STONE.	WITNESS.	DR.	BEARINGS.	CH.	LK.
Andrew Athens N. 1/2 of the S. E. 1/4 of sec. 7.						
1 S.E. cor.		Stone				
2 N.W. cor.		Beech	18	S 25 E.		16.
3 S.W. cor	10x20	Buckeye	12	S. 46 W.		14
		Beech.	10	N 52, E		18.
		Do	12	N. 58 W.		20
		Brook.		S 57 W.	1	10
		Book B		p. 270.		
Sur. for Oliver Wells et al. Sept 27 th 1902.						
1 N.W. Sec. cor	8x9x21	Beech	22	S 43 W		70
21.19 ch. E of 1/2 mi.		N. Elm	24	N 78 W		1.98
Stone	10x16x18	United B. Walnut	16	N 33 W		14 1/2
2	set by middle	B. Walnut	6	N 8 1/2 E		27
2.36 ch. S. E. of Cen	7x13	Do	10	S 5 3/4 E		13
2.36 ch. S. of 1/2 mi.	9x15x27	G. Ash	5	S 3 1/2 W		38
		Do	8	N 82 1/2 W		13
Dist bet 1/2 mi. of 77 E 1/2 of 12 is 7.62 ch						
Wm. A. O'Harman Dep. S. & A. Co.						

Conte
 Sec. 11 7
 the S. 1/2
 Thence
 Thence
 W. from
 Beginne
 Erds r 2
 post ho
 Thence
 Thence S.
 Jackson
 Thence
 Begin

Field Notes of Section 11 Township 16 North, Range One East., Hendricks County, Indiana.

CH.	LK.	CORNERS.	STONE.	WITNESS.	DR.	BEARINGS.	CH.	LK.	CORNERS.	STONE.	WITNESS.	DR.	BEARINGS.	CH.	LK.
-----	-----	----------	--------	----------	-----	-----------	-----	-----	----------	--------	----------	-----	-----------	-----	-----

Continued from sec. 9 & 11.
 Sec. 11 T. 16. N. E. Beginning. E. $6\frac{3}{4}$ rds. from
 the S. $\frac{1}{2}$ mi. stake a stone boulder.
 16
 14
 18.
 20
 1
 10
 Thence N. 80 rds.
 10x12. Stone. 8x10 W. on line $+2\frac{1}{2}/12\frac{1}{2}$
 70
 1.98
 Thence W. 38 rds less 3 lks.
 6x15x6. Stone S. on line N. 12 W. $11\frac{1}{2}/12\frac{1}{2}$
 14 1/2
 27
 13
 38
 13
 R. N. Co.

Beginning at the cen. of sec. N. 49 lks to cen of R.R.
 3 rds & $2\frac{1}{2}$ lks. to N. line of R.R. land pen N. of cen
 post half way between 2 stones
 Thence W. 75 rds. $7\frac{1}{2}$ lks.
 Thence S. 36 rds & 4 lks. to cen of R.R. & N.W. cor of
 Jacksons Mill lot.
 Thence W. 120 feet then S. 360 ft. E 120 ft &
 across W. line then N. 370 ft to
 beginning.

Taylor Geo & Halletts land, N. E. cor. 8 rds & 2 lks
 to state R. 80 rds S. good 11 lks. N. of post 38. rds
 S. of road
 20. Then W. 42 rds. Then S.W. 48 rds but not 52 as decided. Lot in town
 Souths Lot is $20\frac{1}{2}$ rds. or 338 $\frac{1}{2}$ ft. & front 81 ft
 Lingersmans Deed is $10\frac{1}{2}$ rds.
 West line of the A. lot is 357 $\frac{1}{2}$ ft. E. line
 is 384 $\frac{1}{2}$ ft. being an average of 368 ft. being
 3 ft over of 365 ft to much, making about
 13 in. off. on W. The N. E. cor of B Souths Lot
 is $10\frac{1}{2}$ rds W. of sec cen.

Lingersman to Rees. A lot. 2. A. in S. $10\frac{1}{4}$
 S. of town S. line 51 rds. & 11 lks. S. E. cor
 on E. line of the E. $\frac{1}{2}$ of S. W. $\frac{1}{4}$. 20 rds. & 3 lks.
 N. of cor. E. line is ... rds. & $9\frac{1}{4}$ lks. equal with
 N. line 49 rds & 2 lks.
 N. E. cor. 8x6. N. of an Elm. $1\frac{1}{2}$ lks.
 W. line is S. 19. W. $6\frac{3}{4}$ rds.

Field Notes of Section 11 Township 16 North, Range One East, Hendricks County, Indiana.

Lugermans tract N. of Above on west to
 cor. 5 rods & 13 lks.
 Thence N. 40 ft. to R.
 Then N. 1. 2 10. E 110 ft.
 Thence N. 27. E 14 rods & 3 lks to Hills cor. then E & c.

M. Budu. To B. South. N. 24 rods & 20 lks on E.
 N. line 6.90 rods.
 Then S. 21 rods & 16 lks.
 S.W. cor promised stone / N. 73 1/2 W
 Thence S. 68 1/2 E. 7 rods & 15 lks to point 199 ft. N.
 of Lugermans Lot. Bk C. p. 330.

Jacob Groseclose et al. Survey for.
 Beginning 42 poles S. of cen of Sec.
 Thence S. 38 poles to 1/4 mi stake
 small stone N.
 Thence W. 4 poles & 5 lks which is stake
 Thence N. 39 poles & 13 lks. to Ludfils Crossfordville R.
 Thence with said R. S. — E. to place of beginning
 contains 1 a. plus.

Survey for. Beginning at S.E. cor. of S.W. 1/4 of
 the N.E. 1/4 of sec. 11 T. 16 R. 1 E.
 Thence N. 10 ch
 Thence W. 5.50 ch. (Stake set at
 Thence S. 10 ch stake
 where promised is stake now. 4 ft
 Thence E. to beginning containing 11 a. more or less
 old Sycamore stump N. 58 W.

Catholic Church Lot. A survey for.
 Beginning 2 rods W. of cen of N.W. 1/4
 Thence W. 9 rods Sec 11 T. 16 R. 1 E.
 logstone Willow 15 S. 12 1/4 E. 10
 Beech. 18 S. 37 3/4 W. 54 2/3
 Thence S. 12 rods & 14 lks.
 Beech 18 N. 14 W. 1 7/2
 10x12x14 Do. 20 S. 61 1/2 E. 1 58.
 Thence E. 14 rods. 13 lks
 three covered. Beech 30 S. 26 1/2 W. 67
 24 S. 86 1/2 1 21

Thence N. 17. E 7 rods & 14 lks
 6x8x12 Maple 10 S. 37 3/4 W. 89 1/2
 Thence W. 5 rods Do. 7 N. 88 E. 51 3/4
 Thence N. 2 rods to beginning

Field
 CORNER
 also
 above
 Thence
 Thence
 Thence
 Thence
 Thence
 Thence
 Br
 Comm
 Block.
 same h
 front
 lot 3
 all ta
 & runs
 Lot 2
 Lot 4 f
 run h

Field Notes of Section 11 Township 16 North, Range One East, Hendricks County, Indiana.

H.	LK.	CORNERS.	STONE.	WITNESS.	DR.	BEARINGS.	CH.	LK.	CORNERS.	STONE.	WITNESS.	DR.	BEARINGS.	CH.	LK.		
		<p>also another lot for same beginning above lot. Thence S. 2 rds. Thence E. to middle of Danville & Lebanon R. Thence N. with bearing of said R. to a stone 113 ch. E. of cen. of N. W. $\frac{1}{4}$ sec. 11716. 12. Thence W. 6 rds. & 13 L. to beginning.</p>								<p>lot 6 is a wedge 50 ft front. Lots 7 8 9 10 same block front 50 ft Lot 11 same block front 60 ft. lot 12. front 100 ft. all reach back 210 ft. streets & alleys are as shown in Plat. Brownsburg. are lot. Carol. Nelson. are N. of lot 5. Blk. 11 Greens addition. Beginning on E. side of street. at N. E. cor of alley Thence N. 5 W. 16 p. 14 $\frac{1}{2}$ ft to Harries S. line Thence S. 83. W. with said line 100 ft. Thence S. 2 $\frac{1}{2}$ E. 14 poles. 8 $\frac{1}{2}$ ft. (no plat) Thence S. 74 E. 120 ft. Torbets Lot. on N. of lot 2. Blk. 11. Greens. Addition Begins at N. E. cor of lot 2. (or 10 ft N on alley) Thence N. 10 $\frac{3}{4}$ E 118 ft. 710 in. to Harries S. line. Thence S. 83. W 118 ft. 410 in. Thence S. 10. W. 102. ft. 4 in Thence S. 74. E 113 ft. to beginning Blk. C. p. 114</p>							
		<p>Brownsburg. W. Greens Addition. Plat. commencing on E. side of old town. lot 1. in Block. No 7. is 82 ft. front. Lots 2, 3 4 5 6 7 8. in same block are 50 ft front. all lots in block 8. front 50 ft., lots 1 & 2. in block 9. front 50 ft. lot 3 same block front 76 ft. lot 4 front 51 ft. all tail 210 ft. Lot 1 in block 10 front 8 poles. & runs back to the N. line of the 40. Lot 2 same block front 55 ft. lot 3. front 45 ft. Lot 4 front 50 ft. Lot 5 front 55 ft. and these run back to the N. line of the 40.</p>								<p>Brownsburg Meeting house lot for Reformers. Beginning 12 ft N. of N. W. cor. lot 1 Blk 5 old town.</p>							

28
49
35
10
54 $\frac{2}{3}$
7 $\frac{1}{2}$
58
67
21
89 $\frac{1}{2}$
51 $\frac{1}{3}$

Field Notes of Section 11 Township 16 North, Range One East, Hendricks County, Indiana.

CORNERS.	STONE.	WITNESS.	DR.	BEARINGS.	CH.	LK.	CORNERS.	STONE.	WITNESS.	DR.	BEARINGS.	CH.	LK.
----------	--------	----------	-----	-----------	-----	-----	----------	--------	----------	-----	-----------	-----	-----

Thence N. $15\frac{3}{4}$ E 12 p. & $16\frac{1}{4}$ lks.
 Thence S. $74\frac{1}{4}$ E 25 p. $7\frac{1}{2}$ lks.
 Thence S. $15\frac{3}{4}$ W. 12 p. $16\frac{1}{4}$ lks.
 Thence N. $74\frac{1}{4}$ W. 25 p. $7\frac{1}{2}$ lks. to beginning, Estimated
 to contain 2 A.

Brownsburgh. G. E. Rice Lot for.
 Beginning at Dr. A. J. Mendenhall's NW cor.

Thence S. 22 W. 20 poles to
 where Walnut. & N. 17 W. $45\frac{1}{2}$
 Thence S. 67 E. 6 p. Walnut 4 S. 9 E 92 d.
 Thence N. 20 p. & 27 lks to said Mendenhall's
 S. E. cor

Thence W. with said Mendenhall's S. line 100 ft.
 to beginning, containing about 123 sq poles
 Bk C. p. 126.

Brownsburg Addition to by Graham &
 Nash. Laid out 5/13/1868. Plat.
 all streets and alleys as marked
 and shown on Plat. and lots numbered
 as seen there. The alleys on the W. of

11, 12, & 14 are not designated to be opened
 until new improvements demand it.
 a is a 10x7x5 blueish.
 b . . . 12x10x7.

c. is where the S line of $\frac{1}{4}$ sec. crosses E. line of old town
 plat my old cor. as per page 95 Bk Co. Stamp good
 say 37 links S. W. with town bearing of the N. W. C.
 of old town 10x7x6.

Thence N. $15\frac{3}{4}$ E 2 rds
 18x14x6.

Thence N. $74\frac{3}{4}$ W. the old deed calling for what must
 be an error. S. $82\frac{1}{2}$ W. 34 lks. to old cor. of 2 A. church lot.
 There was much discrepancy in these lots.
 but after a careful examination, I placed the
 corners & stones to the best of my judgement.
 as a correct fixing of the matter

e is S. E. cor of 13.
 12x10x8.

f is N. E. cor of lot 13. blue stone set before.
 g. is N. E. cor. of lot 6. 2 stones small one under other

Field
 CORN
 h is
 i is
 j is
 A. lot
 cen of
 Thence
 Thence
 to a
 Thence
 Thence
 Is
 118/10
 ago
 of p
 Lots
 meas
 & 2

Field Notes of Section 11 Township 16 North, Range One East, Hendricks County, Indiana.

CH.	LK.	CORNERS.	STONE.	WITNESS.	DR.	BEARINGS.	CH.	LK.	CORNERS.	STONE.	WITNESS.	DR.	BEARINGS.	CH.	LK.
-----	-----	----------	--------	----------	-----	-----------	-----	-----	----------	--------	----------	-----	-----------	-----	-----

h is S. E. cor of lot 10
 11x8x6.
 i is N. E. cor of lot 10 two small stones
 j is stone in Lebanon R.
 A lot at N. E. cor of this plat. beginning in
 cen of R. R.
 thence S. 64. E. with cen of R. R. 18 poles
 thence S. 5. E. supposed to be sec. bearing 15 p.
 to a stone within 5 lks of line of lot 15.
 thence W. 20 p. + 16 lk.
 thence N. with the line of the plat. to beginning
 Bk. Co. p. 274.

This Addition to Brownsburg.
 Is a part of the N. E. $\frac{1}{4}$ of the S. W. $\frac{1}{4}$ of sec.
 11 & 16. N. R. 1 E. and lies S. of and
 adjoining to block of Greens Addition
 of said town
 Lots 1, 2, 3 & 4 are 55 ft in width
 measuring at right angles with sides
 + 210 ft deep


Lots 5, 6, 7 & 8 front 60 ft. and are 200.
 feet deep. measured at right angles to the
 street on which they front.
 Lot 9. contains $2\frac{2}{3}$ acres.
 Streets & alleys are as shown in plat.
 a. is center E. of S. W. $\frac{1}{4}$ of sec. 11, as above.
 Bk. Co. p. 275.

Brownsburg Addition to
 Plat.

Of this addition to Brownsburg lots 1, 2, & 3
 front on main St. (probably in old part of town)
 and are 50 ft front and 210 $\frac{1}{2}$ ft deep. and
 their position in regard to the old town
 is, as is shown in the plat.
 Lots 4, 5, 8, 9, 10, 11, 12, 13, 14 & 15 front 50 ft & tail 150 ft.
 Lots 6, 16, & 17. are as shown in Plat all alleys
 are 10 ft wide.
 Balance of this Addition will be found
 on fourth page over. under sec. 8.
 7.16 R. 1 E.

Plat of Section 8 Township 16 North, Range One East, Hendricks County, Indiana.

Field



CORNERS.	STONE.	WITNESS.	DR.	BEARINGS.	CH.	LK.
The W. 1/2 of the S. W. 1/4 of sec. 8						
cen. S. of N. 1/4		Beech	14	corner then		
		Sugar	...	N 14 1/2 E		23
1/2 mile post between 8 & 17.						
	20x12.	well set				
cen. N. of N. W. 1/4		Elm	14	N. 90 E		10
		Hickory	24	S. 61 E.		20
cen. S. of N. W. 1/4 and						
N. S. W. 1/4	20x18.	Elm	18	N. 9 1/2 W.		24
		W. Oak	12.	N. 79 W		24
cen sec 8.	12x10.	Hickory	14	N. 67 W.		22
		Beech	14.	S 67 E		27
				Bk. Co. p. 16.		
S. E. 1/4 cen. of sec 8.						
	14x7. widge.	Beech.	14	N. 71. W.		9 3/4
		S. Latta	18.	S. 89 3/4 E		40 3/4
				Bk. Co. p. 119		
82 links & 1/2 stone		N 1/2 mile stone		West		82
19 ch. W. Cen. & Cen. stone		W. Oak		N 20 W		36

ana.

Field Notes of Section 11 Township 16 North, Range One East, Hendricks County, Indiana.

CH.	LK.	CORNERS.	STONE.	WITNESS.	DR.	BEARINGS.	CH.	LK.	CORNERS.	STONE.	WITNESS.	DR.	BEARINGS.	CH.	LK.		
		Parthenia A. Burns. A survey for. Beginning at the N.W. cor. of the S.W. $\frac{1}{4}$ of N.W. $\frac{1}{4}$ of sec. 11.7.16 R.1.E.								Groves vs. Groves Survey in partition Beginning at the cen. of the S.W. $\frac{1}{4}$ of sec. 11.7.16 R.1.E.							
		Thence E. 6.84 ch. to a stone								Thence E. 11.65 ch. to							
		Thence S. 61. E. 40.9 rds to.								a 5x10x15 Stone E. 45							
		a 8x10x15. S.E. cor. of an engine house N. 25 W. 79 $\frac{1}{2}$ ft.								Thence N. 4.98 $\frac{1}{2}$ ch							
3 $\frac{1}{2}$ lks		Thence S. 1.35 ch to stone								Thence S. 8x12x15							
	20	Thence S. 13 $\frac{3}{4}$ W. 4.69 $\frac{1}{2}$ ch. to								Thence 69. W. 3.18 $\frac{1}{4}$ ch. to							
	63	a 6x10x15. cor of barn								a 6x8x13.							
		Thence N. 79 $\frac{1}{4}$ W. 75 $\frac{3}{4}$ lks to a								Thence N. 3.62 ch.							
		8x10x17. cor of barn								8x8x16.							
		Thence S. 13 $\frac{3}{4}$ W. 14.8 $\frac{1}{2}$ to.								N. 17 E. 29 $\frac{1}{2}$ ft. Thence N. 69. W. 9.24 ch. to							
		a 8x10x18. stone								a 8x12x16.							
		Thence N. 69 $\frac{1}{2}$ W. 11.98 ch. to a								Thence S. 13.37 ch. to a stone at the place of							
		6x8x18.								beginning. Estimated to contain 11 $\frac{92}{100}$ a							
		Thence W. 2.58 ch. to a								and is assigned to Mr L. Groves.							
		willow								Next page.							
		14x26 Cor see lng stone															
		12 S. 68 $\frac{1}{2}$ E. 38 $\frac{1}{2}$ ft.															
		Thence N. 8 ch to the place of beginning															
		stone															
		Where is 10x15x18 stone															
		N. 15. E. 8 ft.															
		S. 3 $\frac{1}{2}$ E. 16 $\frac{1}{2}$ ft.															
		Estimated to contain 12 $\frac{94}{100}$ a.															

Field Notes of Section 11 Township 16 North, Range One East, Hendricks County, Indiana.

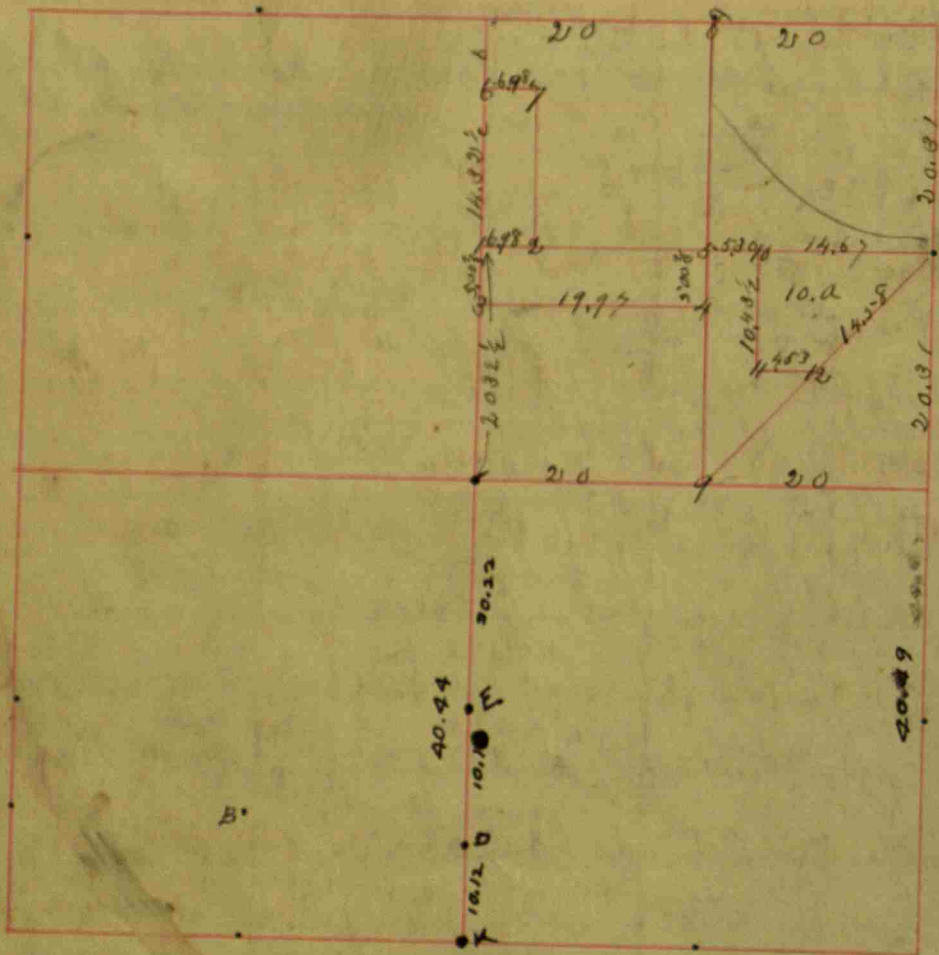
CORNERS.	STONE.	WITNESS.	DR.	BEARINGS.	CH.	LK.	CORNERS.	STONE.	WITNESS.	DR.	BEARINGS.	CH.	LK.
<p>Benj. O. Davidson A Survey for commencing 8 ch. S. of cen. of the N.W. $\frac{1}{4}$ Sec. 11, T. 16 N. R. 1 E. Thence S. 58. E. 4. 91 ch. to a 6x8x15 Thence S. 15 $\frac{3}{4}$ W. 9. 30 ch. to a 6x8x12 Thence N. 68. W. 94 $\frac{1}{2}$ lks. to the bank of White Lick Thence N. 52. W. 6. 25 ch. to the place of beginning.</p>							<p>Survey for John Zarpy 1898. 30 ft off of the end across the N. end of the $\frac{1}{2}$ of Lot. 108 in Blk. 2. in Brownsburg. N. E. cor. of same Iron pin 24 in. long S. E. " " " " " " 30 " " S. W. " " " " " " 18 $\frac{1}{2}$ " " N. W. " " " " " " " " " Trauson Eaton & M. J. Powers, Chemung Surveyors</p>						
<p>Survey for Brownsburg Milling Co. S. E. Cor. of Lot, 15 in Nash & Grahams. Addition to Brownsburg 7x9x15 Maple 3 N. 12 $\frac{1}{2}$ E. 50 Do 3 S. 29 $\frac{1}{2}$ W. 63 N. W. cor Lot 15. is an Iron pin 1 in dia. 18 in long Maple 6 N. 31 $\frac{3}{4}$ E. 22 Do 5 S. 78 $\frac{1}{2}$ E. 31 N. E. cor. Lot 15. Iron post 3x24 in Maple. 3 S. 1 $\frac{1}{2}$ W. 51 $\frac{1}{2}$</p>							<p>Canning Factory a Survey for com. at a stone on R. R. already established Thence S. 1. 38 ch. Thence S. 15 $\frac{3}{4}$ W. 1. 75 ch. to a. 7x12x16. Thence N. 21 $\frac{1}{2}$ W. 4. 91 $\frac{1}{4}$ ch. to a 8x20 stone 1 N. 19 $\frac{3}{4}$ E. 25 Thence N. 19 $\frac{3}{4}$ E. 3. 80 $\frac{1}{2}$ ch. to a point 3 lks N. of the end of Sewer under R. R. Thence S. 61. E. 3. 76 ch to the place of beginning, estimated to contain $\frac{1.39}{100}$ A. J. W. Roth & H. Co.</p>						

Field Notes of Section 11 Township 16 North, Range 18, Hendricks County, Indiana.

H.	LK.	CORNERS.	STONE.	WITNESS.	DR.	BEARINGS.	CH.	LK.	CORNERS.	STONE.	WITNESS.	DR.	BEARINGS.	CH.	LK.		
		Survey for Johnson and Arbuckle.								Cor N. NW 1/4 - brown stone found 1941 and 26 th July 1944. Stanley Shurtle, Allp. S.H.Co.							
		S. E. cor Andersons lot															
		Iron pin															
		N.E. cor. same															
		Stone 10 x 15 x 5															
		N.W. cor. same															
		8 x 9 x 6															
		S.W. cor same															
		10 x 10 x 5															
		Stone between Thompson & de in Rent															
		10 x 6 x 5															
		S.W. cor Thompson															
		Iron pin															
		S.E. cor Thompson stone															
		N.E. " " stone															
25		From SW cor Sec 11 north 1.54 ch, thence															
		N 19° E 9.14 18.41 ch															
		Stone															
		B went stump 12 N 30 E 47 1/2															

39 a

Plat of Section 9 Township 16 North, Range One East, Hendricks County, Indiana.



"K" Cen S. Sec. 9-16-1E

Blue-gray stone - 10x15 - 24" sugar S 55° E - 46 1/2' L.
center of round bricked in spring

"E" Cen. E. of SW^a - 18x18x24 - beech - 20° E. 195 links. no other witness available. set in 1921 - J.P.J.

CORNERS.	STONE.	WITNESS.	DR.	BEARINGS.	CH.	LK.
cen sec. 9.		W. Oak	24	S. 86.70		13
		Beech	24	N. 27 1/2° E		33
Cen. W. of cen.		Beech	15	S. 60 1/2° E		11
		Do.	15	N. 79.2° W.		44 1/2
Bk. C. p. 33.						
cor. N. of N.W. 1/4 sec. 9.						
		Stone marked X 1/4 S.				
		N. of 1/2 hr. post a good.				
		20x15 marked. X 1/2 S.				
cen of sec	18x14.	X C. of S.				
cen S. N.W. 1/4	15x14	marked 1/4 S.				
W. 1/2 mi.	15x10	marked. 1/2 S. X sandstone.				
N.W. cor. sec.	20x12	marked. X C. of S. hard.				
		Bk. C. p. 52.				
Cen S. of S.W. 1/4		a stake				
		thence N. 2.28 ch. to				
		haw	10	S. 10. E.		83
		Sugar.	18	N. 26 E.		23 3/4
Cen S.W. 1/4	13x9 rough.	Sugar.	18	S. 63 1/4 E.		93 1/4
"E"		Found in 1921 by running and measuring and set stone.				
Cen E. S.W. 1/4		stake				
cen N. W. 1/4 S.W. 1/4		Beech	24	S. 3 1/2° E		42 1/2
		W Oak.	24	S. 20 3/4° E		21 3/4
2. 27 1/2 ch. N. cen of S.W. 1/4						
	14x13.					

Field

CORNER

cen E

cen. N. of

"D"
cen E. of S.
This stone for
16" walnut

cen S. E.

Prebs

1. cen. N. of cen

2. not estab

3. 5 ch. 2/3 lks

4. 5 ch. 1/3

5. cen. of N.E. 1/4

6. 6 ch. S. of

7. not estab

iana.

Field Notes of Section 4 Township 16 North, Range One East, Hendricks County, Indiana.

CH.	LK.	CORNERS.	STONE.	WITNESS.	DR.	BEARINGS.	CH.	LK.	CORNERS.	STONE.	WITNESS.	DR.	BEARINGS.	CH.	LK.	
	13	cen E. S. W. 1/4 S. W. 1/4							8. cen N. of N. E. 1/4							
	33		6x11x14	Sugar.	30	S. 88 1/4 E.	56.			7x8x14.	Buckey Oak.	10	S. 77 E.	15 1/2		
	11											14	S. 57. W.	18.		
	44 1/2	cen. N. S. E. 1/4 S. W. 1/4							9. cen E. of cen.	10x10x16.	Maple.	24.	S. 88 1/2 E.	15 1/2		
			6x11x13	Beech	12	W.	2 1/2		10. 5,30 ch E of cen. of N. E. 1/4							
		"D" cen E. S. E. 1/4 S. W. 1/4		walnut.	12.	S. 44 E.	276.1			8x8x14.	Beech W. cherry	24	S. 86. 1/2 W.	29		
		This stone found in 1901 from stump of walnut. Rewitnessed by 9" walnut S 70° E 2 1/2 L and 16" walnut S 30° E - 5 1/2" is gray - about 16x16 and round pointed.														
			16x10.	rough & pointed					11. 112. N. o corners. established			20.	N. 27 W.	28.		
		cen S. E. 1/4 S. W. 1/4		Sugar.	30	N. 39, E.	43 1/4		J. W. Trotter A.C.S.							
			16x13.	flat sided.					10. 11 ch N of S. W. cor of Sec							
				Bk. C. p. 390.					A	6x8x10	Sugar	20	S. 62 1/2 W	62		
		Prebster, a survey for. Mar 10 & 11 1893														
		1. cen. N. of cen.	8x8x12.	Sycamore	6.	S. 57 3/4 E.	40 1/2		10. 11 ch N of line S. of S. W. 1/4							
		2	not established.		2.				B							
		3. 5 ch 2/3 lbs S of	18x16x24	Maple	20	S. 89 W.	35-		Survey for Anderson Prebster & Co 10 day notice given to all interested parties. Beg. at Stone at S.E. cor Sec. 9 run line & measured N. to stone at S 1/2 mile - distance 39.96 ch's divided distance & set Cor. Stone at Cen. S. of S.E. "8x12x20" with Large Stone S. 47° E. 40 L. then run N. 40.49 chs to stone at Cen. N. of S.E. & divided dist. & set Cor. stone at Cen. S.E. "10x10x18" N. of Stone N. 25 L.							
	83	4. 5 ch. 2/3 lbs S. of cen. of N. E. 1/4 of sec		Do.	24	S. 60 1/2 W.	38.		For Anderson Prebster & Everson also " by old witness stone at point 5100 2/3 chs S. of Cen. of N.E. & Paul line between these stones and set stone in line at top of ridge John Cairn D.H. Co.							
	23 3/4		8x12x16.	Willow	20.	S. 82. E	1 10		Prebster. Relocating cor. 5,00 2/3 chs S. of Cen. N. of N.E. &							
	93 1/4	5. cen. of N.E. 1/4 sec	8x10x12.	Maple	12	N. 13 1/2 E.	1002		also " by old witness stone at point 5100 2/3 chs S. of Cen. of N.E. & Paul line between these stones and set stone in line at top of ridge John Cairn D.H. Co.							
	42 1/2	6. 6 ch S. of N. 1/2 mi. Stone		Ash.	12	S. 72 E	1 12.									
	21 3/4		9x8x14.													
		7	not established													

stone.

stone.

Field Notes of Section 11 Township 16 North, Range One East, Hendricks County, Indiana.

Field

CORNERS.	STONE.	WITNESS.	DR.	BEARINGS.	CH.	LK.	CORNERS.	STONE.	WITNESS.	DR.	BEARINGS.	CH.	LK.
S. E. cor. of sec. 11.	relocated from old witnesses	S. Oak Red Hard	12	N. 14 W.	1	24	Part of S. E. 1/4 of sec. 11	commencing 140 rds					
cen. S. of S. E. 1/4	10 X 15	A. Beugh Oak	14	N. 83 1/2 E.		40	E. of N. W. cor. of S. E. 1/4						
Cor. on S. & C. Plank. R. on line dividing 1/4 N. & S.	12 X 16	Stone Ho.	6	N. 12 3/4 W.	2	21	Thence W. 5 rds		Sycamore Elm.	40	S. 53 1/4		45
							Thence S. 10 1/2 W. 77 rds			20	S. 49 E.		63
							Thence S. 54 1/2 E. 45 rds	stone	Stone		N.		50
M. P. Lennett. a tract of land for in sec. 11.							Thence N. 113 rds 4 lks to beginning						
Commencing at sec. cen.							containing 14 A. Bk C p. 219.						
Thence S. 42 rds & 22 feet	12 X 15	Stone Locus.		N. 15 E.		45	Beginning 7 rds & 6 lks. E of S. W. cor of Brownburg						
Thence S. 74 E. 19 rds & 2 3/4 lks	12 X 20	Stone stone		S. 16 1/4 W.	1	05	Thence N. 75 W. (with town bearing) 2 rds & 22 lks.						
Thence N. to N. line of S. E. 1/4							stone B Walnut. 8 S & E.						280
Thence W. to beginning S. W. cor of Jacksons Mill Lot.	12 X 20	Locus stone		S. 13 E.		45	Thence S. 5 W. 49 rds. to cor stone						
							Thence S. 75 E. 25 1/2 rds to Honville & Brownburg R.						
							Thence N. 21 E. 21 rds. & 16 lks to S. E. cor of Dr. Meadenhall tract.						
							Thence N. 81 W. ends & 1 1/2 lks						
							Thence N. 9 E. 2 rds. & 4. a lks. to beginning						
							containing 7 a. 130 rds.						
							Bk. C. p. 225.						

John South Deed. from & an from then

West f

Sec.

Sec.

Mar

diana.

Field Notes of Section 11 Township 16 North, Range One East, Hendricks County, Indiana.

S.	CH.	LK.	CORNERS.	STONE.	WITNESS.	DR.	BEARINGS.	CH.	LK.	CORNERS.	STONE.	WITNESS.	DR.	BEARINGS.	CH.	LK.
			John Lergerman a survey for							Colthoe Church Lot. Beginning 2 poles W. of the						
			South of Brownsburg: From a ^{corner} in his							cen. of N.W. 1/4 of sec. 11						
			Deed. that bears				N. 73 W.		90	Thence W. 9 poles to R.						
4		45	from a stone under the N.W. cor. of his house							Thence S. 17 W. 9 poles + 12 lin.						
		63	+ an iron pin drove in the cor. from							Thence E. 14 poles + 13 lks to R.						
		50	from corner stone							12 x 10						
			Thence S. 13 1/2 W. 5 1/2 poles.							Thence N. 17 E. 9 poles + 12 lks.						
			Stone	B. Walnut 9	S. 68 1/2 W.	40				Thence W. 6 poles						
				Locus 7	N. 67 1/2 E.	47 1/2				Thence N. 2 poles						
				Bk. C. p. 306.						SW. cor. 16 x 10 x 6.						
16 p. 219.			West from the S. 1/2 mi stake of sec. 11. 31 1/4 rds.							NW. cor. 10 x 9 x 7.						
			20 x 12 x 16	Oak.	36	N 42 E										
				Dist.		99 1/2										
			Sec. 11 continued. Bk. C. p. 251.							A. Lot on the S. E. of Brownsburg, commencing						
			Plat. of Benjamin South & others							90 lks. S. 69 W. (with old town line) of the S. E. cor.						
										Stone 16 x 18 angular						
										old survey. W. Oak stump 44 S. 30 1/2 E.						
			Sec. 11 7.14 R 12 Bk. C. p. 252.							Thence S. 21 W. 1 ch. + 51 lks.						
			Plat.							16 x 18 well set						
			March 9 1866							Thence S. 69 E. 4 ch. + 52 1/2 lks.						
										16 x 18 well set on the east line of the						
										of the W. 1/4 of SW. 1/4 of sec. 11.						
										where W. Oak. 26 S. 30 1/2 E.						98

Field Notes of Section 11 Township 16 North, Range One East, Hendricks County, Indiana.

CORNERS.	STONE.	WITNESS.	DR.	BEARINGS.	CH.	LK.	CORNERS.	STONE.	WITNESS.	DR.	BEARINGS.	CH.	LK.
Thence N. with said E. line				ch 864 lks.			N. line 75, 4 lines		8.4. E. line 14. 36				
a stone cor.							N. E. cor.	12x8x6	B Oak. Hickory	40 20	N. 83 1/2 E. S. 22 W.	35 53	
Thence N. 69 W. 3 ch. & 91 lks to beginning				containing by Estimation 9.5/1000			Hull's Lot. Begins at Hunter's floor. Stone.						
Sec. 11 T. 16 R. 1 E. Beginning at a post S.W. cor. of N.W. 1/4 of S. E. 1/4							N. line bears S. 79 1/2 E. W. line bears S. 24 1/2 W. 10 rds.						
Thence N. with sec. line 37 poles & 17 lks. to a post in a line running E. & W. through center of Brownsburg							Thence S. 76 1/2 E. from S. line 53 1/3 rds. E. line 9 rds to cor.						
Thence with sec. line bearing of which is S 74 E across the 40 a. to a post.							N. line 49 rds. 1 lks. or 47. poles & 5 lks & a cor. of the 1/4						
Thence S. with sec. bearing & poles 8. 3 lks.							The above line S. of Brownsburg. B. C. p. 312						
Thence bearing of the sec. 74 1/2													
						B. 293	G. W. Sullivan's Lot. E. line 16 rds 7 1/2 lks 32 back to make 30 ft wide a sq. a. S. line of said lot. 25 1/2 rds & west line on the cor. with the Road 25 rds.						
N. from S.W. cor. of sec. 6 rds							Wingates Lot. By partition formerly begins at the N.W. cor. of the S.W. 1/4 of S. E. 1/4						
Thence N. 11 1/2 E. 15 1/4 rds							Thence E. 57 rds S. 20 1/3 rds. W. 51 rds. N. 20 1/3 rds.						
Thence E. 25 rds 10 lines													
Thence S. 20 rds. & 2 lks.													
Thence W. 80 & 10 lks E. line 14 rds & 9 lin.													
Geoac. W. Gray's Lot. line on R. N. 18 1/2 15 1/2 rds. W. Oak. Lo. N. 54 1/2 W. 1 06 S. 45 W. 1 02													

Field Notes
 the State
 Hills Lo
 Thence
 N. E. cor.
 Dr. S. W.
 Hills S. W. c
 Dunkins.
 Sugars N. v
 Letter
 Dr. Letter
 Survey.
 the State
 Then on
 Thence
 Thence N.
 Thence N.
 Thence W.
 Thence S.
 Thence S.

Field Notes of Section 11 Township 16 North, Range One East, Hendricks County, Indiana.

CORNERS.	STONE.	WITNESS.	DR.	BEARINGS.	CH.	LK.

the St. is only 47 1/2 Rds.
 Hills Lot. is 9 rds & 17 lks wide S. line is 52 rds & 9 1/2 lks
 Thence N. ends & 1 1/2 lks.
 N. E. cor. Stone Sycamore 10. S. 4 E 7 75.
 BE P 213


In S. W. cor of Brownsburg in Co. R.
 Hills S. W. cor. 19 x 8 x 7. One Acre Lot.
 Dunkins. N. W. cor. 17 x 10 x 6.
 Sugars N. W. cor. 15 x 7 x 5.
 Bk. Co. 10. 313.

Sellers Addition to Brownsburg.
 Dr. Sellers Tract E. of Brownsburg is N. E. 1/4 of S. E. 1/4 & N. W. 1/4 of S. E. 1/4 of N. of the State Road. in Carpenter's Survey for Backster's Estate for Sellers bearing of the State R. is S. 74 E. & of R. R. S. 67 E. & detach on E. of W. lot. bears. N. 12 E. & W. line N. 6 E. Then on S. line E. 33. to a point.
 Thence S. 111. E 11 rds.
 Thence N. 14 E. 29 rds & 2 1/2 lks to cen. of R. R.
 Thence N. 76 W. 45 R. 10 lks with Said R. R.
 Thence W. 55 rds & 10 lks.
 Thence S. 6 W. 30 1/2 rds.
 Thence S. 74. E 6 1/2 rds

CORNERS.	STONE.	WITNESS.	DR.	BEARINGS.	CH.	LK.

Thence S. 74. E 6 rds then one rd. to line.
 Then 6 rds to within 32 1/2 lks of the line S. 54 1/2 E with variation of 5 1/2. also N. 18 1/2 E. same. 9 rds & 12 lks
 S. line of E. lot. is S. 54 1/2 E 4 rds & 14 lks. making 4 1/2 on the other bearing S. line of the last full lot is. 32 1/2 E. or S. 74 E.
 Thence S. 54 1/2 E 4 rds & 20 lks to x. 2 rds & 7 lks. if had been straight take this from 23. 2 1/2
 23. 2 1/2
 Chain men officio on 14 1/2
 on E. of E. line 29 rds & 17 1/2 lks. to R. R. lot on N. between 2 & 3 lanes. are 6 rds & 2 1/2 lks.
 N. 12 E. from 10 rds E. of line (or lane) 45 rds & 5 lks
 N. line 15 rds. the N. or W. line altogether by Carpenter is 63 rds & 20 lks.
 N. E. cor of tract Sycamore 40 S. 45 W. 47
 Ash. 10 N. 14 W. 24.
 W. line of E. lot. is 62 rds & 2 lks. N. line is 16 rds & 22 lks & N. W. cor. Beech. 12 N. 48 W. 9.
 Thence W. 1 rd. & 1 lks on line for orarun. (I believe is) W. 12 rds & 15 lks. Beech 12 N. 58 1/2 W 23 1/2
 Then W. 1 rd & 1 lks. Then W. 17 rds & 7 lks the variation on this line is 6 E. & W.
 Then E. 1 1/2 rds Beech. 14 S. 58 W. 82
 leaving 15 rds & 20 lks See p. sec. 7. for balance.

Plat of Section 10 Township 16 North, Range One East, Hendricks County, Indiana.



CORNERS.	STONE.	WITNESS.	DR.	BEARINGS.	CH.	LK.
cen S. of N. E. $\frac{1}{4}$ sec 10.		supposed to be Regans cor. Taken				
by agreement of parties	Beech		12	S. 47 $\frac{1}{2}$ W.		18
	Do.		11	S. 10 E.		31
cen N. of N. E. $\frac{1}{4}$	Beech		10	N. 51 W.		28 $\frac{1}{2}$
	Do.		10	S. 10 $\frac{1}{2}$ E.		8
> cen of N. E. $\frac{1}{4}$	Beech		24	N. 40 $\frac{1}{2}$ E.		41
	Do.		12	N. 1 $\frac{1}{2}$ W.		35 $\frac{1}{2}$
Thence E. to Gregg's cor. 10 $\frac{1}{2}$ a. out of the N. E. cor of the E. $\frac{1}{2}$ of S. E. $\frac{1}{4}$ of sec. 10. as follows.						
From the above named Regans. cor. taken by agreement.						
Thence E. 28 poles						
Where.	Sugar.		14	S. 44 E.		8
Thence 14 poles E. of cor. taken by parties as SW. cor. of the N. E. $\frac{1}{4}$ of the S. E. $\frac{1}{4}$						
Where.	Beech			N. 72 E.		25
	Do.		22	S. 21 $\frac{1}{2}$ W.		26
Thence N. 9. E. across the 40 a. cen N. of the S. E. $\frac{1}{4}$ of S. E. $\frac{1}{4}$						
	Buckeye		12	S. 27 W.		62
	Lynn.		12	S. 37 $\frac{1}{2}$ E.		74
Thence S. to section	Hickory		12	N. 69 W.		40
	Beech.		13	N. 19 $\frac{1}{2}$ W.		40
Bk Co. p. 28.						

Fig
Jos.
Be
Then
Then
to co
Then
cor.
The
to the
Sara
con
Thin
cen
Then
Thence

Field Notes of Section 10 Township 16 North, Range One East, Hendricks County, Indiana.

LK.	CORNERS.	STONE.	WITNESS.	DR.	BEARINGS.	CH.	LK.	CORNERS.	STONE.	WITNESS.	DR.	BEARINGS.	CH.	LK.
18	Jos. Harris, in sec. 10.							to line of the 40 acres.						
31	Beginning 57 1/2 lks. W. of sec. cor. dividing sec 10 & 11							6 x 10. Ash. 4. N. 4. W. 96.						
28 1/2	where.							Thence west with sec. bearing 16.50 to place of beginning.						
8	Burr Oak 15 N. 60 W. 87.							Estimated to contain 14. 55/100 A.						
41.	Beech 18 S. 82 1/2 E 1 34.							Bk. Co. p. 187.						
35 1/2	Thence N. 13 1/2 E 85 poles.							commencing at cen. of N. E. 1/4 of sec 10. an running N. 80 1/2 rds. to cen. N. of N. E. 1/4						
	Thence W. with sec. bearing 65 poles. to the							Thence W. 80 1/2 rds. to N. 1/2 mi. post.						
	to cor. in White Lick-creek taken by consent.							W. Oak 50 S. 80 1/2 W. 1 63 1/2						
	Thence S. with sec. bearing 81 poles. to the county R.							Beech 16 S. 9 W. 1 19.						
	cor. established by Hadley.							Thence S. 30 rds. Hickory 20. S. 53 1/4 W. 1 82.						
	Thence E. with sec. line and said Road. 38 poles. or 12 lks.							Thence S. 68. E. to line dividing said 1/4 N. E. 1/4						
8	to the beginning.							B Walnut 14 S. 77. W. 1 11						
	Estimated to contain 26 A. 3 Rds. or 24 poles.							Do. 16. N. 7 1/2 E. 83.						
	Bk. Co. p. 76.							Thence N. 21. rds. to the beginning						
25	Sarah McDaniel. Dower of.							containing 38 a. or 55 poles.						
26	commencing at the cen. of the N. E. 1/4							Bk Co p. 224 224						
	Thence S. with sec. bearing 5.23 to							A survey in sec. 10 & 11 together						
	a. B Walnut 25. N. 75 1/2 W. 1 05							commencing at 1/2 mi. post. between sec. (relocated)						
	cen of Crowfordsville. Road plank.							by running & measuring						
	Thence S. 70 E. 18.02 lks.							one. Sugar 14 N. 1 E 93.						
	B. Walnut. & post 8 N. 47 1/2 W. 1 66.							B Walnut. 10 S. 69 1/4 E. 1 94 1/2						
	with road.							Thence N. on sec. line 22. 3/4 rds. to cen. of Crowfordsville						
	Thence N. with sec. bearing 12.4. to N.													

18
31
28 1/2
8
41.
35 1/2

8

25
26

62
74
40
40

Field Notes of Section 10 Township 16 North, Range One East, Hendricks County, Indiana.

CORNERS.	STONE.	WITNESS.	DR.	BEARINGS.	CH.	LK.	CORNERS.	STONE.	WITNESS.	DR.	BEARINGS.	CH.	LK.
Road							4 In Cemetery West of Brownsburg						
where.		Walton	14	S 36° E.	1	65 1/2	Beginning at cen. of N. E. 1/4 of sec 10.						
Thence S. 67 1/2° E. 26 Rds. & 12 lks.							Thence E. 236 1/2 ch.						
where.		Blocus	20	E.	1	67 1/2			10 Ash 10		S 53 1/2° W.		54
Thence S. 5° W. 64 rds. & 10 lin.		W. Walnut	8	S 98 1/2° W.	1	30	6x10x12	S. ash.	3		S. 7° E.		45
8x10. Do.		Do.	8	N. 46 1/2° W.	1	82	Thence S. 236 1/2 ch. wit a stone				N. on line		25
Thence S. 75° E. 25 1/2 rds to cen. of Danville & Brownsburg Road		B Walnut	6	S. 2° E.		68	5x6x18.						
where.		Do.	4	N. 83 1/2° W.		95 1/2	Thence W. 236 1/2 ch.						
Thence S. 25 1/2° W. with said R. 23 rds & 5 lks							10x12x14	B. Walnut.	20		S. 16° W.		87
To line dividing S. W. 1/4 of sec. 11. E & W.							Thence N. 236 1/2 ch. to beginning containing .56 a.						
Thence W. on said line to sec line, and continuing W. to 14 rds. E. of cen of S. E. 1/4 of sec 10.							E. 1/2 mi. of sec.						
Thence N. 15° E. to N. line of said 1/4 28 rds E. of cen. N. of same.							B. Walnut	24			S. 61° E. 102 1/2 ft.		
Thence E. to beginning. containing 44 1/10 a.							Do.	21			S. 64° E. 116 ft.		
On N. E. 1/4		Beech	24	N. 40 1/2° E.		44							
		Do.	12	N. 1 1/2° W.		35							

B. C. p 225

Field

CORNERS.
Frank
22 3/4 rd. N. E.
(1) N. 75° W. 4.97 1/2
(2) S. 15 1/2° W. 16 rd.
(3) N. 75° W. 10 rd.
(4) 16 rd. N. 15° E.
Thence
Survey
250 ch
1.47 1/2 ch
Stone
4 ch 515
Stone
S. E. cor

J. W. Trotter & Co.

a. Field Notes of Section _____ Township _____ North, Range _____, Hendricks County, Indiana.


CH.	LK.	CORNERS.	STONE.	WITNESS.	DR.	BEARINGS.	CH.	LK.	CORNERS.	STONE.	WITNESS.	DR.	BEARINGS.	CH.	LK.		
		Frank Lingemass ^{Trustee} Sur. for S. H. Lot Brownsburg. June 23-1900 22 3/4 rd. N. 4 (1) N. 75° W. 4.97 1/2 ch. of E. 1/2 mi. 16x5x4 Wild Cherry 10 N. 49 3/4 E 55 1/4 (2) S. 15° W. 16 rd. f (1) 7x8x12 Stone 6x7x12 N. 15° E 25' (3) N. 75° W. 10 rd. f (2) 8x6x4 Stone 8x6x4 N. 15° E. 25' (4) 16 rd. N. 15° E f (3) 8x6x6 N. Cherry N. 41° W. 1 24 1/2 thence S. 75° E 16 rd. to be finished, containing 1 acre. H. F. Franklin Sur. H. Co.								Iron Pin at NW corner Wash. St. & Acre Ave. Wit: Wm Gregg Headstone 55' west. 24" Sugar N 15° E 84.5' April 1941. Field Book 191, Page 47.							
54																	
45																	
25																	
87																	

a. Survey for F. M. Hughes July 30-1903


250 ch S 75° E from N E cor of school house lot which stone is
 1.47 1/2 ch N 75° W line north of ditch on east side of lot
 Stone 12x10x6 Ash 6 S 29 3/4° W 34 1/2
 6 N 15 1/2° E 49

4 ch S 15° W from the above corner
 Stone 8x10x12 Stone N. 15° E 25'

S.E. cor Stone H. F. Franklin Co. Sur. Elm 18" N 5° 0' E 86'
 Catalpa 6" N 45° W 64'



Sec 11. Survey for Shulby et al



CORNERS.	STONE.	WITNESS.	DR.	BEARINGS.	CH.	LK.	CORNERS.
		Jonas H. Tamplin					
A.	E. 1/2 of S. E. 1/4 of sec 11 N.W. cor.	Sugar	10	N. 13 E.		16 1/2	J. S.W. cor.
		Beech	7	S. 15 W.		15 1/2	
B.	S.W. 1/4 said 1/4 N.W. cor.	Ash	9	N		17 1/2	Wm Harris
		Elm.	10	S.		24 1/2	
C.	N.E. cor of same	Elm.	20	E.		28	J. N.W. cor
		Hickory	20	N. 13 W.		27	
		Elisha Mills 20 a. off. E. 1/2 of S. E. 1/4 with line running parallel with sec line N. & S.					Aaron S
		Book B. p. 272.					K. S.E. cor
		Elisha Mills. S.W. cor of the above 20 a.					L. N.E. cor.
D.		Elm.	18	N. 60 E.		23 1/2	David
		Ash.	18	S. 60 W.		19	
E.	N.W. cor.	W. Walnut	4	N. 19 W.		20	M.
		Lynn.	12	S. 26 E.		17	N. John M.
		Thomas Logan N.E. 1/4 of said sec 11 cent					K.
F.	cen of sec.	Beech	18	N. 62 W.		21	
		Do.	18	S. 77 E.		20 1/2	J. Alexander
		Wm. Harris S.E. 1/4 of N.W. 1/4					
G.	N.E. cor	Elm.	18	N. 21 W.		6	
		Ash.	13	N. 11 E.		13	Dr Men
		Joshua Harris the N.E. 1/4 of S.W. 1/4					begin
H.	N.W. cor.	Beech	12	N. 43 E.		30	a good
		Hickory	30	S. 87 E.		30	

na.

Field Notes of Section 11 Township 16 North, Range One East, Hendricks County, Indiana.

CH.	LK.	CORNERS.	STONE.	WITNESS.	DR.	BEARINGS.	CH.	LK.	CORNERS.	STONE.	WITNESS.	DR.	BEARINGS.	CH.	LK.
		S. S.W. cor.		Beech W. Oak.	24 32.	S. 84 W. N.		18- 20							
16 1/2															
15 1/2															
17 1/2															
24 1/2		Wm Harris. the S.W. 1/4 of the N.W. 1/4		Beech	18.	East.		40							
28		N.W. cor.		Do.	...	N. 65 E.		19			Oak	15	N. 1 1/2 W.	23 1/2	
27											Do.	30	S. 45 E.	17 1/2	
		Aaron Gamble. the N.W. 1/4 of the N.W. 1/4		Beech	8	S. 40 W.		4 1/2							
		S.E. cor.		W. Oak.	...	S. 84 W.		21.							
		N.E. cor.		Ash	12	N. 33 E.		14							
				W. Oak.	26.	S. 11 E.		26.							
23 1/2		David Jordan. E. 1/2 of the N.E. 1/4 of sec. 14		Poplar	40	S. 40 W.		29.							
19				W. Oak.	56.	N. 60 W.		11.							
20				Poplar	40	S. 77 1/2 W.		7 1/2							
17		John McDaniel		Iron wood	5.	N. 77 1/2 E.		3 1/2							
				Sugar	10	N. 41 W.		9.							
				Buckeye.	6.	S. 41 E.		27.							
21															
20 1/2		Alexander Harris.		Ash	22	S. 54 W.		25.							
				Elm.	12.	N. 54 E.		4.							
6															
13															
		Dr Mendenhall. a Survey for.													
		beginning on the S line of Brownsburg													
		a good stone 13 poles & 10 lks. from S.W. cor.													
30															
30															

Thence W. on town line a pole & 4 lks.
 Thence S. 9. W. 26 poles & 4 lks.
 Oak 15 N. 1 1/2 W. 23 1/2
 Ditto 30 S. 45 E. 17 1/2
 Thence 81. E. 100 ft. Buckeye. 4. N. 83. E. 38.
 Thence N. 9 E. 25 1/2 poles containing 156 sq poles.
 Bk. & p. 28.
 Jacksonville E. line from sec. cen. 42 poles and
 22 links, in ^{Road} 1/4 x 8. Oak. Stump. 40 S. 45 W. 20
 S.W. cor. 22 x 12. W. Oak. 40 N. 6 E. 56 1/4
 S. from N.W. cor. 35 1/2 poles, N. line 20 1/2 poles.
 Beech 20 S. 79 W. 14
 N.W. cor. Do. 24 N. 87 1/2 E. 86
 S. line S. 75 1/2 E 21 poles & 12 lks.
 Bk. & p. 35.
 9/14/84
 In N. E. 1/4 of S.W. 1/4 of sec. 11 a corner on E. line
 of Brownsburg.
 where N. line of S.E. 1/4 crosses
 said line. W. Oak. 36 N. 21 W. 128.
 37 lks. S.W. with Town bearing of N.E. cor. of Town

Field Notes of Section 11 Township 16 North, Range One East, Hendricks County, Indiana.

CORNERS.	STONE.	WITNESS.	DR.	BEARINGS.	CH.	LK.	CORNERS.	STONE.	WITNESS.	DR.	BEARINGS.	CH.	LK.
----------	--------	----------	-----	-----------	-----	-----	----------	--------	----------	-----	-----------	-----	-----

Thence S. ... W. to S. E. cor. of town. 30 poles
 less 3 lks. 36 lks E. or N.E. of the west of
 the $\frac{1}{4}$ where

W. Oak stump	36	S. 55 $\frac{1}{2}$ E.	29
W. Oak stump	24	N. 43 $\frac{1}{4}$ W.	11.

William Vaughn a lot for,
 beginning at the first described
 corner:

Thence S. 15 $\frac{1}{2}$ W. 12 poles to the Road
 Thence S. 74 $\frac{1}{2}$ E. 8 poles.
 Thence N. 12 $\frac{1}{2}$ E. 15 poles & 3 lks.
 where 1 Hackberry 36 N. 7 $\frac{1}{2}$ E
 Thence W. 8 poles to beginning
 Bk. to p. 25.

Jackson. A. lot for.
 commencing at the S. E. cor of Jackson's
 Mill lot.
 Thence S. with sec bearing 38 poles.
 Thence W. with sec bearing 4 poles & 5 lks.
 Thence with said bearing 39 poles & 3 lks.

Thence S. 75. E 4 poles & 5 lks.
 containing one A. tree or less
 Dinwiddies lot. commencing on the S. side
 of Crawfordsville R. & on W. line of Jackson. lot.
 Thence S. with said line 15 poles.
 Thence W. with sec. bearing 10 poles & 13 lks.
 Thence N. 3 E. 15 poles.
 Thence E. along Road 8 poles to beginning.

John Vance lot. commences at S. W. cor of said
 Mill lot.

36 $\frac{1}{2}$ Thence N. with sec bearing 35 poles & 4 lks.
 Thence W. 4 poles & 15 $\frac{1}{2}$ lks.
 Thence S. with said bearing 88 poles.
 Thence E. with R. 4 poles. 15 $\frac{1}{2}$ lks to beginning
 Bk. to p. 26

Benjamin Goudy beginning 5 lks W of
 of sec. cor. dividing sec. 10 & 11 stone in R.
 where Bun. Oak 18 N. 60 W
 Beech. 18 S 82 $\frac{1}{2}$ E
 Thence E. with sec. line 82 poles & 23 lks.

87
 34

Field Notes of Section 11 Township 16 North, Range One East, Hendricks County, Indiana.

CORNERS.	STONE.	WITNESS.	DR.	BEARINGS.	CH.	LK.
to cen. of S.W. $\frac{1}{4}$ of sec. 11. taken by consent.						
Thence N. with sec. bearing 80 poles & 5 lks.						
Thence W. with sec. bearing 55 poles & 20 lks.						
to cen. of Danville & Brownsburg Co. R.						
	Where	Elm.	24	N. 44. W.	2	37
	+ Stone under cor of Gundy house.	S. 79. E.				90.
		Elm	18	N 5° E		86'
S.W. Corner.	Stone	Catalpa	6	N 45° W		67'
Thence S. with R. S. $13\frac{1}{2}$ W. 85 poles to beginning estimated to contain 3 a. 3 rds & 14 poles.						
Wm Harris Lot. Begins on line dividing S.W. $\frac{1}{4}$ N. & S. & from Martin Greens. S.W. cor 4 poles less 2 lks and being Jeremiah Newils. S. E. cor in the town of Brownsburg.						
Thence N. 74 W. 80 poles.						
Thence S. $21\frac{1}{2}$ W. 99 poles.						
Thence N. $86\frac{1}{2}$ E 42. poles & 12 lks. to first named dividing line						
Thence N. with said line 20 poles to beginning estimated to contain 6 a. Bk. to p. 76.						

CORNERS.	STONE.	WITNESS.	DR.	BEARINGS.	CH.	LK.
John Mains Three acres added to the farm of the former 6 a. lot. (to wit.) beginning at the S. E. cor of said 6 a. lot.						
Thence S. with sec bearing 12 poles & 4 lks.						
Thence N. 80 W 47 poles & 9 lks to Danville & Brownsburg Co. R. and down in the hollow near the branch.						
	Where	8x12 Walnut.	4	N. $56\frac{1}{2}$ E		47.
Thence N. $26\frac{1}{4}$ E 6 poles to the S.W. cor. of the 6 a. lot.						
Thence E. with the line of the 6 a. lot. 42. poles & 12 lks. to beginning. 3 a.						
Lewis S. Hunter One a. part of main 3 a. and part of his 6 a. lot. beginning at S.W. cor. of 3 a. lot.						
Thence N. $26\frac{1}{4}$ E. 10 poles.						
Thence S. 74 E. 17 poles & 15 lks.						
Thence S. $39\frac{1}{2}$ W. 8 poles & 5 lks.						
Thence N. 80 W. 12 poles & 15 lks. to beginning containing 160 sq. Perch.						

Field Notes of Section 11 Township 16 North, Range One East, Hendricks County, Indiana.

CORNERS.	STONE.	WITNESS.	DR.	BEARINGS.	CH.	LK.
Benjamin Goudy. The remainder of the 40 A. beginning at the cen. of the S. W. 1/4						
Thence W. with sec. bearing 55 poles & 33 lks. to the cen. of the Danville and Brownsburg C. R.						
Thence N. 26 1/4 E. 19 pls. & 12 lks.						
Thence S. 80 E. 47 pls & 9 lks.						
Thence S. with sec. bearing 3 poles & 24 lks. to beginning. estimated to contain 3 A. 3 R. + 24 poles.						
all the above, Bk. Co. pp's 27095						
Nelson & Harris A. Survey for. beginning at cen. of sec. 11.						
Thence 19.97 ch to cen N. of cen.						
Thence W. 10 1/2 ch. Ash. 6 S. 41 W. 67						
Thence S. 426 ch. Buckeye 10 N. 73 W. 26						
Thence W. 10 ch to cen. of Co. R. Oak. Lump. 36 N. 30 E. 2						
Thence W. 10 ch to cen. of Co. R. Where Beech 24 N. 88 10 48						
Thence S. 17 W. 9.08 ch						
Thence S. 68 E. 18.74 ch. along N. line of Mill lot. to S. line of N. W. 1/4						

CORNERS.	STONE.	WITNESS.	DR.	BEARINGS.	CH.	LK.
Thence E. to beginning containing 32.46. A more or less						
Beginning 1.13 ch. E. of the cen of N. W. 1/4						
Thence E. 5.7 Beech. 24. N 57 1/2 W. 66						
Thence E. 8.75 ch						
Thence S. 4.26 ch						
Thence W. 10.00 ch. to cen of Co. R.						
Thence N. 17° E. 4.41 ch. to beginning. containing 4 A. more or less.						

Plat & description of S. E. 1/4 of sec. 11 Jackson. & others.

Lot No. 1 begins in sec. line 10.40 ch. W. of S. E. cor of sec. 11.

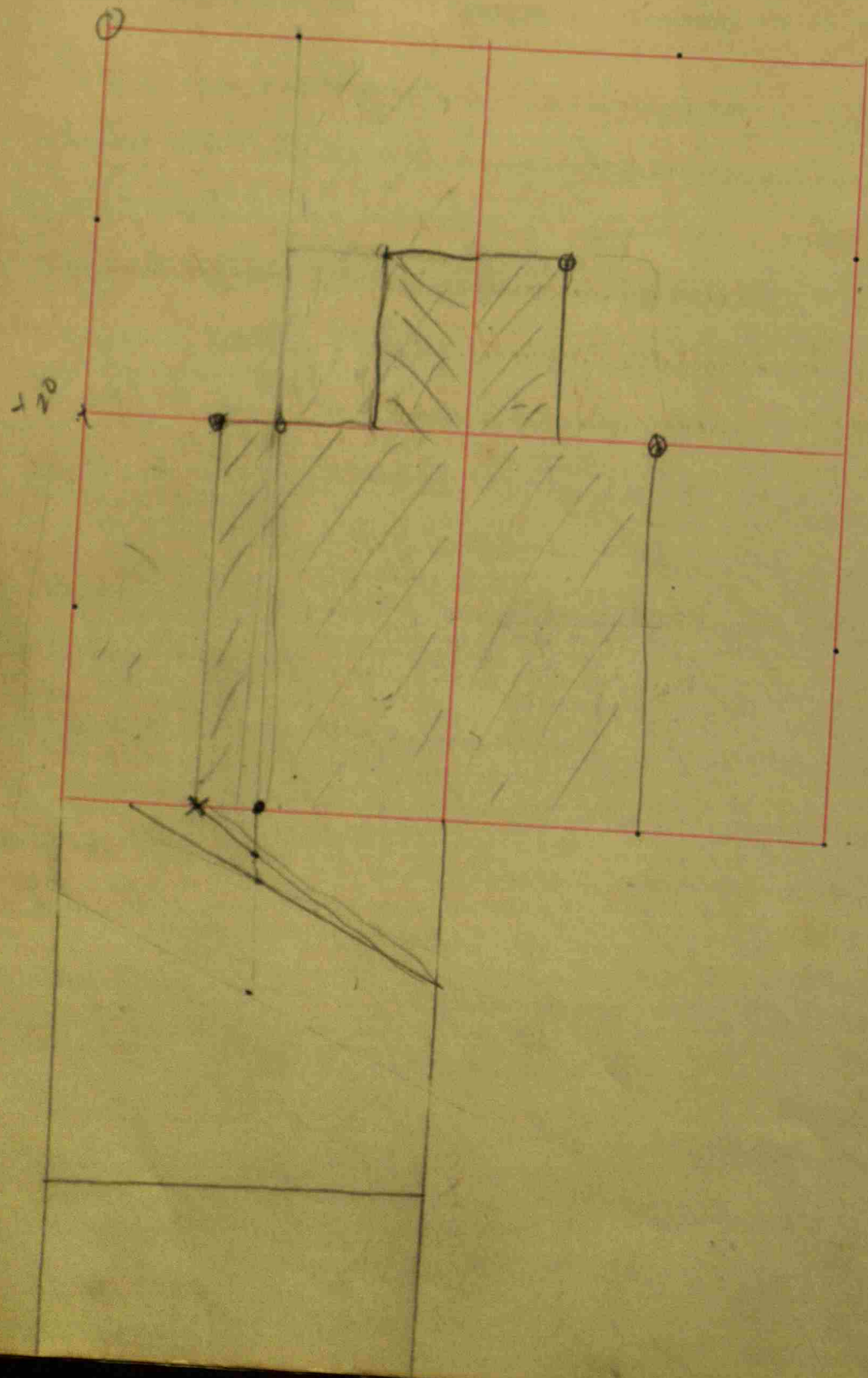
Thence W. on said sec. line 29.60 ch to S. 1/2 mi post of said sec.						
Thence N. 29.61 ch. to cen. of Crawfordsville & Ludpls. P.R.						
Thence S. 68 1/2 E. in said road 26 1/2 ch.						
Thence S. 54 1/2 E. along said Road 12.42 ch to beginning						
" S 15 W along road 14.80 ch to beginning						
containing 74.75 A. more or less.						
Lot No. 2. begins at the cen. of sec.						
Thence S. 10.77 ch. to cen of said P. Road.						

Field No. 1
Thence S.
Thence S.
Thence N.
Thence N.
containing
Sec 11
1. So. S. E. cor
2. So. cen of N.
374 Each h
576 Each h
874 Each h
Hallett.
E. with
Thence N.
Thence W.
Thence S.

a. Field Notes of Section 11 Township 16 North, Range One East, Hendricks County, Indiana.

CH.	LK.	CORNERS.	STONE.	WITNESS.	DR.	BEARINGS.	CH.	LK.	CORNERS.	STONE.	WITNESS.	DR.	BEARINGS.	CH.	LK.
		Thence S. $65\frac{1}{2}$ E. $26\frac{1}{2}$ ch.							Shirley. Begins in the middle of						
		Thence S. $34\frac{1}{3}$ E. 12.65 ch							Crawfordsville & Indpls. Plank R. $167\frac{1}{2}$ rds N						
66		Where		E. line.	12	N. $19\frac{1}{4}$ W.		90.	with sec. bearing of the cen of N. E. $\frac{1}{4}$ of sec. 14.						
		Thence N. 28.29 ch to Rock (Griggs cor.)							Thence S. with same bearing 68 rds & 17 lks.						
		Thence W. 35.10 ch. to beginning							Thence E. with sec bearing $32\frac{1}{2}$ rds						
		containing $63\frac{1}{4}$ A. more or less							Thence N. with same bearing 51 rds & 02 lks. to						
									the middle of the above Road.						
									Thence along the middle of the same to						
									the beginning, 12 A.						
		Sec 11 & 14. T. 16. R. 1 E. Shirley & Athens A survey for													
		1. S. S. E. cor of 11. & N. E. cor. of 14 & is a Rock old witness													
		2. S. cen of N. E. $\frac{1}{4}$ of sec. 14. a stump of old witness, a Hickory													
		374 Each have Rocks							Mason gets remainder of tract belonging						
		376 Each have rocks.							beginning at E. cor of N. E. $\frac{1}{4}$ of N. E. $\frac{1}{4}$ of sec. 14.						
		377 Each have rocks old witnesses.							and running 81 rds & 6 lks N. with sec. bearing						
		Hallett. begins at cen. of N. E. $\frac{1}{4}$ of sec. 14.							Thence N. 32 E. 20 rds. & 18 lks to cen of Plank Road (S. & C.)						
		(Stump standing) and runs							Thence W. along middle of same to N. E. cor of Shirley						
		E. with sec. bearing $32\frac{1}{2}$ rds.							Thence S. with Shirley's & Hallett's lines (as above)						
		Thence N. with sec. bearing $98\frac{1}{2}$ rds.							to S. line of N. E. $\frac{1}{4}$						
		Thence W. " " " " $32\frac{1}{2}$ "							Thence E. along said line to beginning						
		Thence S. to place of beginning containing 20 A.							Estimated at $39\frac{1}{4}$ A.						
									$\frac{1}{4}$ R. K. C. p. 191.						
									For balance of sec. 11. see sec 9. (Last page in book)						
									" Greens & Brown's Addition See sec. 7.						

Plat of Section 12 Township 16 North, Range One East, Hendricks County, Indiana.



CORNERS.	STONE.	WITNESS.	DR.	BEARINGS.	CH.	LK.
Peter Medsker. the N.W. $\frac{1}{4}$ of N.E. $\frac{1}{4}$ + S.E. cor.		Variation nos. 50 E + W. 4° 15" no date Beech Do.	10 10	N. 44. 10 E S. 8. 10 W.		20 15
and same E. $\frac{1}{2}$ of S.W. $\frac{1}{4}$ of N.E. $\frac{1}{4}$ + N.W. cor.		W. Oak	48	S. 3. E.		13
and same N. $\frac{1}{4}$ of N.W. $\frac{1}{4}$ + S.W. cor. to John Stewart's cor. of section 11. Medsker.		20 A. on E. $\frac{1}{2}$ of S.W. $\frac{1}{4}$ of N.E. $\frac{1}{4}$ of sec. above + S.W. cor. Do.	30 18	N. 48. E. N. 58 W.		10 24
(Not very explicit)						Pk. B. p. 272.
cen. W. of N.E. $\frac{1}{4}$ of sec. 12. Nuffs. old cor. taken by agreement.		Oak Ash	3 4	N. 62 E S. 21 W.		16 $\frac{1}{2}$ 21
5/2/1849.						Pk. C. p. 29.
Thomas. Spears & others a survey for cen. W. of N.W. $\frac{1}{4}$ 19x10x5		B. Oak S. Oak	12 20	S. 42 $\frac{1}{2}$ E N. 13 E.		24 52
12. A. off the W. end of the 40. being 12 too long and 3 too narrow. S.E. cor. 23 rds + 22 lks. E. 10x9x8.		Beech Sycamore Mulberry	28 12 48 52	N. 23 $\frac{1}{2}$ E S. 75 W S. 21 $\frac{1}{2}$ E N. 2. 8 N.		34 $\frac{1}{2}$ 91 86 85
N.W. cor of sec. 30x16x9.						

Fie
Ther
Plat
St
cor
her
Ar
reg
S.W
then
cler
Thence
S of
Thence
Thence
Thence
Thence


Field Notes of Section 12 Township 16 North, Range One East, Hendricks County, Indiana.

LK.	CORNERS.	STONE.	WITNESS.	DR.	BEARINGS.	CH.	LK.	CORNERS.	STONE.	WITNESS.	DR.	BEARINGS.	CH.	LK.
20 15	Thence E. 23 R + 22 lks.	15x10x8	Oak.	24	S 61 E.	1.33		Thence S. 163 rds + 4 lks. to beginning						
								where is little one + Apple tree - 8				S 38		
								Apple tree is a "renty coat"						
13	Plot. Gully A survey for. in sec 11 or 12							N. 1/2 mi	32x18x10	Stone		Bk. Co p. 297 South 23 1/2	48	
								Cent. N. N.E. 1/4	20x18x14	S. 6 1/4 ft			42	
								Cent. S. N.E. 1/4	16x10x10	Stone East			50	
15 24	It being a part of sec's as above stated containing by estimation 69 a. being set out for 67 a. agreeably Original Surveys which overrun. beginning 26 rds W. of S.E. cor. of W. 1/2 of S.W. 1/4 of sec 12. but really 26 rds + 7 1/2 lks. W. thence W. on sec. line 22 rds + 17 1/2 lks to clevis pin in the gravel road													
16 1/2 21	thence N. 53 1/2 W. 43 poles. to sec. line 134 1/3 rds S of 1/2 mi post.													
24 52	thence N. 47 W. 28 3/4 rds to a stone													
	thence N. 113 3/4 rds (to cor. set by Gugg)													
	thence E. 20 rds to 1/2 mi post.													
	thence E. 53 1/2 rds to a													
34 1/2 91 86 15 1/2	a 11x9x8		Oak	36	N. 22 W.	39								
			Co.	38	S 1 1/2 W.	42								

NE corner of Sec. corrected wit. Found stone April 8-1930 Same wit.

N 45° E	29 1/4'
N 45° W	28'
N 45° E	30 1/4'
N 45° W	28 1/2'

Plat of Section 13 Township 14 North, Range One East, Hendricks County, Indiana.



CORNERS.	STONE.	WITNESS.	DR.	BEARINGS.	CH.	LK.
cen. N. of N.W. 1/4 of sec. 13		W. Oak	40	N 71 E.		53
		Ash	12	N 53 1/4 W.		41 1/2
cen. of sec.		Beech	"	N 58 E.		23
		Do	"	S. 6. E.		8
cen. S. of N.W. 1/4		Beech	20	N 14 W.		19
		Do	2	S. 87 E.		36
cen. of N.W. 1/4		Ash	15	N 18 E.		37
		Elm.	18	S. 5 1/2 E.		43
thence S. 40 p.		Beech	15	N 89 E.		10 1/2
		Do.	20	S. 30 1/2 W.		11
cen. E. of N.W. 1/4		Honewood	4	N 20 E.		23
		Do.	6	N 68 E.		12
thence S. 40 p. where		Beech	10	S 48 1/2 W.		12 1/2
		Do	18	N 12 E.		33
				Bk. C. p. 24		
cen. N. of N. E 1/4 sec 13.		Burr Oak	5	S 6 1/2 W.		10 3/4
		Ash	6	S 57 3/4 E.		19
cen. S. of N. E 1/4 in. the roots of a lynn. 20 in						
& on E. side another Lynn. sapling						
growing out of the roots.						
W. side of sapling 6. in between. cen. of						
N. E. 1/4. In roots. of a						
		Beech	"	S. 63 E.		28
		Walnut.	30	S. 63 E.		33
"cen. W. of the 1/4 described at page 24"						
But I dont find it there						
				Bk. C. p. 94		

Field
CORNER
N 1/2
a cor.
SW cor
S 1/2 mi
No sea
Cm Sof
cor S
col N
1/2 mi


ana.

Field Notes of Section 13 Township 16 North, Range One East, Hendricks County, Indiana.

CH.	LK.	CORNERS.	STONE.	WITNESS.	DR.	BEARINGS.	CH.	LK.	CORNERS.	STONE.	WITNESS.	DR.	BEARINGS.	CH.	LK.
		N. 1/2 mi. relocated by measurement.													
						Red Elm. S. 42. E		24 1/2							
		a. cor. 26.92 R.N. of cen. W. of N.E. 1/4													
						B. Walnut. W. N 29 1/2 N.		66							
		SW corner of Sec. - Stone found about 6" under road;													
						Wooden corner post S 45° E 21.6 ft.									
						Wooden corner post N 45° W 24.1 ft.									
						Power pole (electric) N 40° W 25.6 ft.									
		5 1/2 mile Stone found about 6" deep and re-witnessed:													
						Old concrete fence post - N 2° E 16.5 ft.									
						Wooden corner post - South 15.8 ft.									
						Hickory tree 10-inch N 3 1/2° E 61.7 ft.									
						No. 12-inch N 10 1/2° E 31.5 ft.									
		No search was made for SE corner of section because it is believed to be gone.													
		The SW corner stone of sec. 18-16-2E was found about 35 links north in crossroads however.													
		Cm S of SW 1/4 & Cen S. of SE 1/4 - According to testimony of residents, stones exist at these corners. The stone at the Cm S. of SE 1/4 is probably set in line with 5 1/2 mile stone and SW cor 18-16-2E instead of SE corner. This making it about 18 links or so too far north.													
						Stanley Shurtle, 6th July 1945									
		cor SW		17											
		cor NW		13											
		1/2 mi		South											

53
41 1/2
23
8
19
36
37
43
10 1/2
11
23
12
12 1/2
33
24
10 3/4
19
in
28
33
4

Plat of Section 14 Township 16 North, Range One East, Hendricks County, Indiana.



CORNERS.	STONE.	WITNESS.	DR.	BEARINGS.	CH.	LK.	
cen. S. of cen. sec. 14.		Oak.	4	S 41 E		26	
		Ash	14	N 18 1/2 E.		23 1/2	
cen. E. of cen. S. E. 1/4		Oak	34	N 87 E.		74 1/2	
		Do.	11	N 2 1/2 E.	1	01	
				Bk. C. p. 183			
cen. E. of N. W. 1/4 of sec 14.		B Walnut	20	N. 26 1/4 W.	1	07 1/2	
		W. Oak.	30	N. 2 E.	2	08	
				Bk. C. p. 216			
cen. N. W. 1/4 sec 14. 20 X 16 X 14.		witnesses there and set for corner					
				Bk. C. p. 273			
N. W. cor sec. 14, relocated		B Oak	14	N. 74 1/2 W.	1	32	
		Beech	20	S. 74 1/2 E		83	
cen. N. of N. W. 1/4		W Oak	30	S 24 1/2 W		43	
		S. Ash.	24	N. 12 E.		7	
cen. N. of N. E. 1/4		Beech	15	N. 79 W.		40	
		Do	18	S 50 W.		75	
cen. of sec		Maple	12	S 41 1/2 E		11	
		Hickory	15	N. 28. 8		45	
cen. S. of N. W. 1/4		Walnut	9	N. 37 E.		30	
		Box Elder	8	N. 80 1/2 W.		23 1/2	
cen. of N. W. 1/4		Maple	10	N. 66 1/2 W		11	
		Do	15	S. 25 1/2 W		21 1/2	
cen. W. of N. W. 1/4		Beech.	14	N. 29 W		46	
		Do	12	S 19 1/2 W		7 1/2	
cen. S. of N. E. 1/4		Hickory	18	N. 15 E		41	
		Lynx	15	S 1 1/2 W.		22	
cen. of N. E. 1/4 cor		Hickory	20	South of cen. of the			
		Oak	10	N. 17 W		19	
Thence E. 16 1/2 poles		Beech	18	N. 60 W.		14	
		B Walnut.	24	N. 69 E.		32	
Thence N. 90 E. with the points of the compass to							
see line. Kuffs. cor.		Ash	3	S 32 1/2 E.		13 1/2	
		Do	4	N 11 1/2 W		11 1/2	
cen. E. of N. E. 1/4		Beech	12	N. 30 1/2 E		21 1/2	
		Do.	22	S 5 E.		45	
4/23/1848.				Bk. C. p. 24			

Field Notes

CORNERS

cen. sec

S. W. 1/4 cen

1/2 mi by

cen. S. sec

1. 151 ch. N. of

3. 151 ch N. of

4 cor. 44.66.

2. 86.20 R.N.

W 1/2 mi

Groves

The E

cen of s

N 1/2 mi.

16.30 ch

16.32 S. of

Field Notes of Section 14 Township 16 North, Range One East, Hendricks County, Indiana.

CH.	LK.	CORNERS.	STONE.	WITNESS.	DR.	BEARINGS.	CH.	LK.	CORNERS.	STONE.	WITNESS.	DR.	BEARINGS.	CH.	LK.
26	23 1/2	cen sec relocated from old wit							The to last cor. being the S. E. & S. W. cor of 32 26/100 a.						
1	01			B Oak	24	N 19 E.	1	17	set off to Wm L. Groves. all the balance						
23				W. Oak	30	N 64 E.		92	of the first described land. above being						
1	07 1/2	S.W. 1/4 cen. S. promised		1/3 ash	15	S 7 1/2 E.	1	60	set off. to Mator Groves.						
2	08	1/2 mi by measurement		Do.	6	S 9 1/2 W.	2	37	cen. W. of cen.						
6	216	cen S. cen.		B. Ash	15	N 5 1/2 E.		64	B Walnut 8. S 25 W E					19 3/4	
		1. 1.51 ch. N. of end of cen		Mulberry	10	N 5 3/4 W.		78	tilebared W. Cherry N 26 E.					24	
		3. 1.57 ch N. of cen W. of S.W. 1/4		W. Elm	15	N 41 1/2 W.		33 1/2	J. W. Fuller & H. Co. } com						
1	32	4 cor. 44.66. R.W. of 1/2 mi		Oak	6	N 49 E.		22 1/2	John Hoffad. } com						
	83	2. 86.20 R.N. of above cor fig 2.		W Elm	24	S 79 E.		19	Bery. Davidson } com						
	43	W 1/2 mi.		Maple	12	S 42 1/2 E.		30	found old witnesses.						
	7			Beech	24	S 28 W.		37	Survey for Free Quay & Smith						
	40			B. Ash	10	N. 50. W.		47 1/2	Mar 8 1900						
	73			B. Ash	8	N. 55. W.		10 1/2	C. Ann Free						
	11			S. Ash	12	S 45 E.		22	Dred Smith						
	45			Beech	20	S 63 E.		99	Dworn Chammu						
	30														
	23 1/2														
	11														
	21 1/2														
	46														
	7 1/2														
	41														
	22														
	19														
	14														
	32														
	13 1/2														
	11 1/2														
	21 1/2														
	45														

Groves vs. Groves Partition

The E. 1/2 N. W. 1/4 + W. 1/2 N. E. 1/4 sec. 14. 7 1/6 R. 1 E.

cen of sec 14 5x7x12. relocated by old witnesses

N 1/2 mi. 6x8x12 cor. stone E. 1 6 8 1/4

16.30 ch S of N. 1/2 mi stone is

a 7x8x10

16.32 S. of cen N. of N. W. 1/4 of sec 14. is

Three small stones on top of each other. N. W. cor
 Beech 18 S 24 W. 48.
 Elm 20 S 42 1/2 W. 66.

S 1/2 mile relocated by running and measuring
 on top of old 18x12x10
 Do 5 89 E 27 1/2

Cen S center 27x27x20

from old witnesses stump
 Cent E. S. E. 1/4 18x14x10
 Row Oak 36 56 1/2 W 48


Cen S. E. 1/4 22x20x5

H. P. Franklin Sur

Elm 18 N 50 E 86'
 Stone Catalpa 6 N 45 W 64'

Plat of Section 16 Township 16 North, Range One East, Hendricks County, Indiana.

CORNERS.	STONE.	WITNESS.	DR.	BEARINGS.	CH.	LK.
1. S.E. cor mark		Stewart Crawford. N. E. $\frac{1}{4}$ of N. E. $\frac{1}{4}$ of sec. 15 Aged Sugar Peachy	21 15	S. 68 W. N. 4 E.	15 22	
2. N. E. $\frac{1}{4}$ of N. W. $\frac{1}{4}$ & S. W. cor.		Thomas Hollett. Hackberry B. Ash	5 20	S 80 W. N. 42 $\frac{1}{2}$ W.	66 11	
S. E. $\frac{1}{4}$ of N. W. $\frac{1}{4}$ & S. W. cor.		Joel Smith. Beech W. Oak.	12 40	S 62 $\frac{1}{2}$ E. N. 41 E. Bk. B. p. 274	13 32	
$\frac{1}{2}$ mi post on sec 15		relocated by measurement. Oak, Walnut Beech Burr Oak	24 8 14 24	N 84 $\frac{1}{2}$ W. S 13 $\frac{1}{2}$ W N 84 $\frac{1}{2}$ W. S 31 $\frac{3}{4}$ W.	86 1 58 97	
S. E. $\frac{1}{4}$ cen. E.		Bk. C. p. 120 & 21				
S. W. cor of sec 15.		10 x 12. old witness standing P. Oak. Ash.	36 20	S 65 E. S. 31 E.	71 48	
Cen S. of S. W. $\frac{1}{4}$ 22 x 26						
$\frac{1}{2}$ mi relocated		by running & measuring. Sycamore Do.	12 14	N. 78 W. S 33 W.	65 $\frac{1}{2}$ 77	
N. W. cor. of sec		relocated from old witnesses 16 x 28. Hackberry	16	S 33 E	102	



Field
CORNERS
N. E. c
cen N. of
N. $\frac{1}{2}$ W
cen N. of
cen E. of
cen E. of
cen N. E.
cen W. of
cen S. of
cen of S.
cen E. of
Henry
To F
begins
Thence
Thence
Thence

Field Notes of Section 13 Township 16 North, Range One East, Hendricks County, Indiana.

CH.	LK.	CORNERS.	STONE.	WITNESS.	DR.	BEARINGS.	CH.	LK.	CORNERS.	STONE.	WITNESS.	DR.	BEARINGS.	CH.	LK.
15	22	N. E. cor of sec		Huffs old witness still standing					thence S. 19 E. about 16 rds to sec line						
			12 X 18.						thence E. 47 rds						
		cen N. of N. E. 1/4	16 X 32.	Beech P. Oak	20 24	S 44 1/2 W. N. 48 1/2 E.	63 1/2 55		containing 17 3/4 a.						
		N. 1/2 mile relocated by measuring & running													
60	11		12 X 16.	Beech B. Locus Elm	14 14 20	N. 22 1/2 W. S. 79 1/2 W. N. 24 1/2 W.	70 75 45		39 1/2 rds S of W. 1/2 mi stone	Cherry	15	N. 57 E.	49		
		cen N. of N. W. 1/4		Sycamore	14	N. 19 E.	83		cutting 20 a. off N. end of W. 1/2						
		cen E. of N. E. 1/4	16 X 18	B. Oak	20	N. 43 E.	44		S. from cen. N. S. W.						
13	32	cen E. of cen	16 X 32.	Beech	14	N. 75 1/2 E.	2	04							
		cen N. E. 1/4	16 X 26.	Sugar Beech	14 16	N. 81 1/2 W. S. 44 W.	98 1	34		White Oak	20	N. 37 1/2 W.	95		
		cen W. of cen	10 X 16	Beech	15	N. 70 1/2 W.	88		cen W. N. W. 1/4 relocated.						
86	30	cen S. of S. E. 1/4	16 X 20 (cross on top)	Do P. Oak	12 14	N. 70 1/2 E. S. 58 1/2 E.	1	06	old Elm stumps standing						
58	97	cen of S. E. 1/4	15 X 20	Cherry Oak	12 24	S. 26 E. S. 24 W.	1	50	Elm. S. 75 1/2 E.					1	14 1/2
		cen E. of S. E. 1/4	15 X 24	Beech	24	N. 55 W.	76								
				Beech	11	S. 20 1/2 E.	41								
				Elm	24	N. 63 E.	1	09							
				N. Oak	20	N. 82 1/2 E.	87								
				Beech	18	N. 20 1/2 W.	1	01							
						Bk. C. p. 210.									
		Henry Caywood a survey for in 13.													
		To Frank Huffad. as follows.													
71	48	beginning at the S. E. cor of S. W. 1/4													
		Thence N. 82 rds to cen of the creek.													
		Thence S. 75 W. 12 rds with creek.													
		Thence S. 17 W. 20 rds.													
		Thence S. 28 W. 44 rds													
		J. K. Y. Patterson to David Philips													
		beginning at S. W. cor of sec.													
		Thence N. 20.05 ch.													
		Thence E. 17.80 ch.													
		Thence S. 63 1/4 W. 2.04 ch.													
		Thence S. 23 1/2 W. 2.13 ch													
		Thence S. 7 1/2 E. 2.56 ch.													
		Thence S. 38 1/4 W. 2.39 ch.													
		Thence S. 62 1/2 W. 3.68 ch													

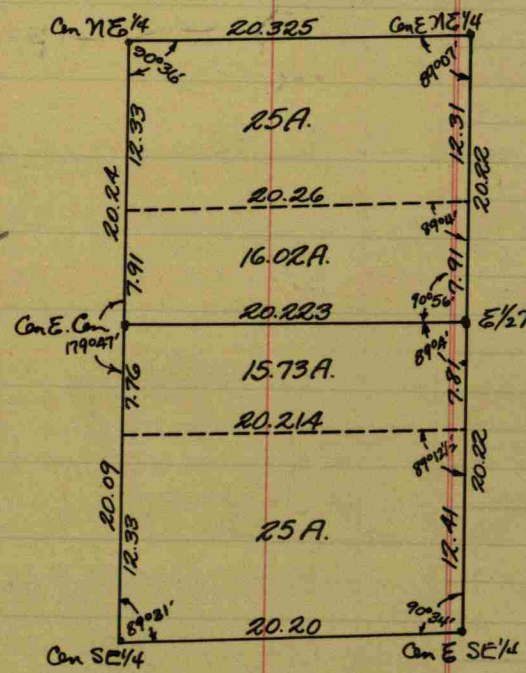
Field Notes of Section 15 Township 16 North, Range One East, Hendricks County, Indiana.

CORNERS.	STONE.	WITNESS.	DR.	BEARINGS.	CH.	LK.
Thence S. 17° W. 2,80 ch.						
Thence S. 37 1/4° W. 3,23 ch.						
Thence S. 15° W. 275 ch.						
Thence S. 4 1/2° E. 3,18 ch. (all of said angles being						
in cen of White Lick creek.)						
Thence W. 7,4 ch. to beginning. estimated						
to contain 22 ⁸³ / ₁₀₀ a.						
6.34 4/5 ch. E. of S.W. sec. eos is						
a.	6x8x12	{ coffee nut Elm Do.	14 8 8	W. N. 26 1/2° E N. 89° E.	18 1/2 ft. 11" 28"	
16 2/3 ch. E. of cen. W. of S.W. 1/4						
	10x12x12	Helix Do.	14 10	N. 89 1/2° E N. 85° E.	34 1/2" 37 1/3"	
March 4. 1897.						

CORNERS.	STONE.	WITNESS.	DR.	BEARINGS.	CH.	LK.
Survey for J. K. Y. Patterson						
Stone 7.74 ch east of cut at center no witness taken						
distance is 8.85 ch to center of creek.						
Survey for J. W. Hansen, Deacon McDaniel						
Dea McDaniel & Albert Miller. Nov. 27, 1908						
1.- Set Stone 10 chs W. of S.E. cor NE-SW, same being						
10.25 chs S. of N.E. cor gr gr S						
2.- " " 8 " E. of S.W. cor gr gr 12.33 ch W. of S.E. cor						
3.- " Stone 10" N. of S.W. cor " " or 10.22 ch S. of N.W. cor						
4.- " " 8 " E. " N.W. " " " or 12.32 " W " N.E. "						
5. " " at intersection of lines running from						
"1" to "3" and from "2" to "4"						
"6" Set Stone 7.057 chs N. of "5"						
7 " " 16 rds 3' 9" N. of "1"						
Stone No. 3 above found one foot deep and wit. as follows:						
Old wood corner post 1890 E 15.5 ft.						
" " " " 587° W 15.9 ft.						
Stanley Skittle, March 6, 1948						


Field Notes of Section 15 Township 16 North, Range 16 East, Hendricks County, Indiana.

CH.	LK.	CORNERS.	STONE.	WITNESS.	DR.	BEARINGS.	CH.	LK.	CORNERS.	STONE.	WITNESS.	DR.	BEARINGS.	CH.	LK.
		N.E. Cor Sec	12x18	Elm 1 Maple Survey Arbuckle Road 1913 T.W.G.	16"	N 29° E	1.30		Center of NE 1/4 - Stone 16x26 found one foot deep. corner post West 23.3 lbs. Elm 8" N 10° W 97 1/2 lbs. do 3" West 28.1 lbs. do 3" West 35.9 lbs.						
		Gen. N. NW	At W. end of bridge	Elm Sycamore	20 14	N 24 1/2° W N 19° E	45 83								
		N 2 mi. (In bottom W. of Whiteman	12x16	B. Locust Beech	14 14	S 79 1/2° W N 77 1/2° W	75 70		The above stones being found in a survey for Chas. H. Bell made 25th May 1945 by Stanley M. Shurtle.						
		E 1/2 mile stone - existence doubtful.													
		Center E. of NE 1/4 -		Replaced small stone 6x8 by a good stone 13x14x18" set flush with road. Double Elm 12" East 104 links. Telephone Pole S 15° E 94.2 lbs. Power pole N 75° W 32.1 lbs.					E 1/2 mile						
		Center E. of SE 1/4 -		Good stone 18x24 found 6" deep in line with north line of road leading west. Iron pipe 1 inch dr. S 60° E 30 links. Maple 14" S 20° W 119 3/4 lbs. Double Hedge 8" N 30° E 47.5 lbs. do 6" S 50° E 32.5 lbs.											
		Center of SE 1/4 -		A good stone 15x20 found one foot deep. Walnut 12 N 45° E 33 lbs. Elm 12 N 20° W 79 lbs.					E 1/2 mile						
		Center S. of NE 1/4 -		Stone 16x32 found at road level. Wild Cherry 12 East 24.7 lbs. do 10 S 30° E 40.5 lbs. Cedar 8 S 20° W 77 lbs.											




ss taken
Darius
7, 1908
is being
S
W. of S.E. cor
L. S. of N.W. cor
W. " N.E. "
from
follows.
1948

Plat of Section 16 Township 16 North, Range One East, Hendricks County, Indiana.



CORNERS.	STONE.	WITNESS.	DR.	BEARINGS.	CH.	LK.
Thomas Brags. the		S. E. $\frac{1}{4}$				
of S. E. $\frac{1}{4}$ N. W. cor.		Nickory	20	S 26 E.		12
		Do.	28	N. 26 W.		19
School lot on sec line dividing Sec. 16 & 17.						
and N. of $\frac{1}{2}$ mile post.	52 poles	Nickory	22	S 62 W		37
where.		Beech.	14	N. 69 E.		33
Thence S 84 $\frac{1}{2}$ W. 9 p. where		Beech	14	N 46 E.		14
		Sugar.	19	S 50 $\frac{1}{2}$ E.		17
Thence N. 5 $\frac{1}{2}$ W. 8 p.	822 lbs to.	Nickory	24	N. 32 W.		50
where.		Ash.	14.	N. 55 E.		30
Thence N. 84 $\frac{1}{2}$ E 9 p.	to sec. line	Buckeye	6	N 2 $\frac{1}{2}$ W		9
where		Beech.	10	N. 16 W.		28 $\frac{1}{2}$
Thence S. to beginning.	$\frac{1}{2}$ A.					
		Bk. B. p. 274.				
10 $\frac{1}{2}$ Mi. post, sec. 16/4 X 12. round.						
S $\frac{1}{2}$ " " " " no. dimensions no wit.						
N. $\frac{1}{2}$ Mi. " 15 X 10.						
cen. of sec.	15 X 8.	Beech	28	N 35 W.		37 $\frac{1}{2}$
		Buckeye.	14.	N. 59. $\frac{3}{4}$ W		83
Cen. between N. W & S. W $\frac{1}{4}$						
	20 X 16 nearly	N. Oak.	10	N. 20 $\frac{1}{2}$ E.		5.
	round	Beech.	12	S 50 $\frac{1}{4}$ W.		21 $\frac{1}{2}$
		Beech	18	N. 78 $\frac{1}{2}$ W		17
cen N. of N. W. $\frac{1}{4}$	14 X 12.	Do.	14	S 89 E.		27.
				Bk. C. p. 152		



CORNERS.	STONE.	WITNESS.	DR.	BEARINGS.	CH.	LK.
J.L. Parker. a Survey for in sec. 17						
cen. west of N.W. 1/4 of S.W. 1/4	Small stone					
cen. of N.W. 1/4	12 x 16.	W. Oak.	15	N. 19 E.	1	59 1/2
cen E. of N.W. 1/4 of S.W. 1/4	10 x 12.	Do	24	N. 57 1/2 E.	1	87 1/2
		Beech	15	N. 19 E.		11 1/2
		W. Oak.	38.	S. 30 E.		29 1/2
				Bk. C.P. 36.		
cen W. of N.W. 1/4 of sec. 17		W. Oak.	24	N. 27 W.		87
		Ash.	30	S. 21 1/2 W.		68.
				Bk. C.P. 32		
N.W. cor. of sec 11. relocated by good witness Stone						
	24 x 22.					
W. 1/2 mi post.	30 x 20.	W. Oak	30	N. 84. E.		49.
		W. Hickory	12	S. 55 W.		55 1/4
		Ash	30	N. 85 W.		76 1/2
cen. of sec.	24 x 20.	B. Walnut.	3.	S. 42. E.		11
		Ash	9	N. 53 1/2 W.		125.
Thence S 1/4 mi. to cen.		Oak.	44	N. 54 1/2 E.		83 1/2
		R. Oak.	60	S. 35 1/2 E.		70 1/2
cen of S.E. 1/4	10 x 14.	Beech.	24	N. 35 1/2 W.		48 1/2
		elm	4	N. 34 1/2 W.		43
cen N. of N.E. 1/4	27 x 24.	Apple tree	3.	S. 57 1/2 E.		43 1/2
		W. Oak.	26	N. 85 1/2 E.		41
cen E. of N.E. 1/4	16 x 12.	Beech.	16.	N. 40 3/4 W.		47 1/2


A School
 Begins
 with cen.
 Thence N. 10
 where
 Thence E.
 where
 Thence S
 Thence W
 Bearing
 N.E. cor. sec. 11.
 line est
 cen N.W. 1/4
 50 rods x 14
 & 32 lbs. of
 dividing
 Thence E

Field Notes of Section 17 Township 16 North, Range One East, Hendricks County, Indiana.

CH.	LK.	CORNERS.	STONE.	WITNESS.	DR.	BEARINGS.	CH.	LK.	CORNERS.	STONE.	WITNESS.	DR.	BEARINGS.	CH.	LK.			
		A School lot.								to a point 50 rds & 14 lks. S. of the cen.								
		Beginning 87 rds. N. with sec bearing							N. N.W. 1/4	18x15x10	Stone west on line S. 86 W. 24.							
		with cen. on S. of S.E. 1/4							The last named cor above relocated									
1	59 1/2	Thence N. 10 rds							and set	8x15x15	Stone 8x15x15	S.				50.		
1	87 1/2	where is					Beech	12	S. 26 W.									
							Hickory	24	N. 72 1/2 E.									
	11 1/2	Thence E. 18 rds.							Survey for Oliver Howell & J. Parker.									
	29 1/2	where					Beech	16	S. 79 E.		No 1	12x7x6	Stone	West		42 3/4		
							B. Oak	18	N. 14 1/2 E.		No 2	14x6x8	Stone	North		14		
		Thence S. 10 rds.					Center E. of SE 1/4 - good stone found 4" deep and referenced as follows: NW corner of house S 70° E 157.1 links. Maple tree 24" dr. S 45° E 34.0 links. Power pole S 45° W 37.6 links. Thence chained west 19.80 chains to center SE 1/4 (no stone found) Stanley Shurtle, Surveyor, 28 Nov. 1945.											
		Thence W. 8 rds.																
	87																	
	68																	
		Bearing S. 38 1/2 E. Dist. 43 lks																
		N.E. cor sec. 17. 24x2x12 ridge shaped.																
		line established by running both ways.																
	49						Beech	20	S. 60 E								40	
	55 1/2						Do.	20	S. 46 1/2 E								16 1/2	
	76 1/2						1/2 mi line stone short 50 lks.											
	11						B. Walnut	10	S. 25 E								2 63	
	125	cen N.W. 1/4 15x24.																
	83 1/2	50 rds & 14 lks. S. of N.W. cor of sec & 110 rds.																
	70 1/2	832 lks. from W. 1/2 mi. stone																
	48 1/2	dividing the 80 into 25 & 55. A. more or less.																
	43	18x24. small stone					N. 39 1/2 E.										46 1/2	
	43 1/2	Thence E. to E line of W. 1/2. N.W. 1/4					79 rds										3.	
	41																	
	47 1/2																	

Plat of Section 18 Township 16 North, Range One East, Hendricks County, Indiana.


Field N



CORNERS.	STONE.	WITNESS.	DR.	BEARINGS.	CH.	LK.
W. $\frac{1}{2}$ mi	12 X 18	stone		N. on line		53 $\frac{1}{2}$
cen E of cen. Sec 18		W. Oak	15	S 18 W.		69
		Beech	15	S 65 E.		77
cen N. N. E. $\frac{1}{4}$	12 X 15	W. Oak	36	S 31 $\frac{1}{2}$ W.		71 $\frac{1}{2}$
		Ash	13	N. 78 $\frac{1}{2}$ E.		50
cen S. of S. E. $\frac{1}{4}$	10 X 12	Beech	18	N. 11 E.		12
		Do.	16	N. 83 $\frac{1}{2}$ W.		20
S. W. sec. cor	12 X 7	line stone.				
		Beech	20	N. 74 $\frac{1}{2}$ E.		34 $\frac{1}{2}$
cen W. N. E. $\frac{1}{4}$ of S. E. $\frac{1}{4}$	20 X 14 (flat)	Hickory	14	S 66 E.		34
		Sugar	28	S.		6 $\frac{1}{2}$
cen N. E. $\frac{1}{4}$ ground	10 in.	Beech	15	S 77 W.		26
		Beech	12	S 65 W.		68 $\frac{1}{2}$
Thence W. to cen. W. of N. E. $\frac{1}{4}$		Do.	10	N. 62 E.		32 $\frac{1}{2}$

Bk. C. p. 36.

Plat of Section 19 Township 16 North, Range One East, Hendricks County, Indiana.



CORNERS.	STONE.	WITNESS.	DR.	BEARINGS.	CH.	LK.
N. E. cor. sec. 19.		relocated from one old wit tree				
		Beech	22	N. 8 1/2 W.		35
topony top	18x10	S. Oak.	26	S. 36 1/2 W.		25
1/2 mi post on E. side		relocated from stump of old witness				
		dug and found roots of the other.				
		W. Oak	40	S. 69. W.		55
	17x10.	Beech.	20	S. 64 1/2 E.		87 1/2
		W. Oak.	22	N. 67 E.		84
N. E. 1/4 cen E	12x12.	Beech.	14	N. 72. W.		53 1/4
S. E. cor. sec 19.	16x16	(topony. wdg) Beech	15	S. 27 1/2 E		44
				Rk. Co. p. 127.		
H Hughs. (Sec.)		a survey for. Estate. sec. 17.				
cen N. of N. E. 1/4		relocated from stumps of old witnesses				
		a good. no discription				
		Sugar	12	N. 17. E.	1	62
		Walnut.	2	S. 2 1/2 E.		33
12 rds W. of cen S. of N. E. 1/4						
		a good no. disp.				
		Sycamore	5	N. 21 1/2 E.		26
		Walnut.	8	N. 55 W.		73 1/2
		Rk Ash	12	S. 3 W		64 1/2
W. 1/2 mi sec 19.	18x12x6.	Hickory	18.	S. 30 E.		100
12 rds. W. of cen of N. E. 1/2		Stone				
		W oak	18	S. 17 E.		100
				Rk. Co. p. 240.		
W. 1/2 mi post sec 19.	18x12x6.					
		W oak	30	S. 12. W.		25 1/2
cen of sec. small.		W. walnut.	10	N. 62 E		25
				Rk. Co. p		314.


Field N

CORNERS.
N. W. c
cen. N. E. 1/4
A. L. G.
& Cham
from Th
stony
SW cor of

Field Notes of Section 19 Township 16 North, Range One East, Hendricks County, Indiana.

CORNERS.	STONE.	WITNESS.	DR.	BEARINGS.	CH.	LK.	CORNERS.	STONE.	WITNESS.	DR.	BEARINGS.	CH.	LK.
N. W. cor of sec. 19.		Stone		N. 45° E		30							
	8x10x15	Oak.	20.	S. 49.5° W		95.							
cen. N. E 1/4	10x10x16.	Oak.	14.	N. 70° E.		45.							
<p>Survey for John Moore & Ed - 10 days Station given April 10, 1911. A. L. Jones & Ed. Patterson Chasurers. Found E's ms stone near line & chain 41.56 chs to Cen Sw - Divided dist and set stone for cen. on N. of SE from there ran & measured S. 70.46 chs to Cen on S. of SE - Divided dist. & set stone for Cen of SE</p> <p>John D. Hain S.H. Thos. P. Hain Deputy</p> <p>SW cor of Sec the stone a red granite 5x18x20 lowered to the depth 6". Cor post N 45° W 25.20'. Maple 24" N. 60° W 39.67'. Power pole S. 45° W 23.54'. Red granite stone 8x18x8 S 30° W 32.12'. Brown sandstone 9x10x12 S 30° E 35.52'. (?) Gov't survey indicates double corners here but as I made no search for the other corner the identity of the stone found cannot be proven. Thus it may mark the SW cor. 19-16-1E in lieu Oct 4 1946 Ophio Claypool. This should have been SW 19-16-2E</p>													

Plat of Section 20 Township 16 North, Range One East, Hendricks County, Indiana.



CORNERS.	STONE.	WITNESS.	DR.	BEARINGS.	CH.	LK.
cen. sec. 20	10x18	Mulberry Sugar	14	S 79° E	1	01
		Oak	24	S 43 1/2° E		14
cen. S of cen.	14x16	B Oak	14	S 88 3/4° W		18
		Beech	24	S 57 1/2° E		83
cen. W. of S.W. 1/4	15x18	Do.	14	N. 67 1/2° E		70
		Do.	"	N. 4 1/2° E	1	37
cen. of S.W. 1/4	12x15	W Oak	36	N. 9° W		82 1/2
		Beech	16	S 69° E		34 1/2
S. 1/2 mi post.	Stone relocated heretofore.					
				Bk, C. p. 180.		
cen. N. of Cen.	26x14x5	Beech	18	N. 69° E.		69 1/2
		Suckery	24	N. 40° W.	1	15
N. 1/2 mi post	relocated by running from cen. sec 20					
S etc	14x9x6	Apple tree	15	N 57 1/2° E		21 1/2
		Do	12	S 30 1/2° W.		56
cen S of N. E. 1/4	28x20x12	Bl. Walnut	15	S 47 1/2° W.		24
		Do.	11	S 74° E.		26
cen. of N. E. 1/4	24x20x9	Beech	12	N. 64° W		68
cen N. of N.W. 1/4	30x9x8	B. Walnut.	12	N. 3 1/2° W.	3	15
		R. Elm	8	S 71 1/4° W.		74
cen N.W. 1/4	24x12x8	B Walnut.	28	N. 60° W.	1	19 1/2
E. 1/2 mi post	set by tracing lines & by agreement					
	with the statement & wishes of parties who owned them					
	30x24x14	Beech	12	S. 33° E.		71
		W. Oak.	24	S 44 3/4° W.	1	74
				Bk, C. p. 290		
26 rds E. of cen S of cen.	a stake					
		B. Walnut.	4	N 68 1/2° E		84
26 rds E of S 1/2 mi.	W Oak		36	S 66° E		73

Field notes on the right margin of the page, including numbers like 27, 28, 29, 30, 31, 32, 33, 34, 35, 36, 37, 38, 39, 40, 41, 42, 43, 44, 45, 46, 47, 48, 49, 50, 51, 52, 53, 54, 55, 56, 57, 58, 59, 60, 61, 62, 63, 64, 65, 66, 67, 68, 69, 70, 71, 72, 73, 74, 75, 76, 77, 78, 79, 80, 81, 82, 83, 84, 85, 86, 87, 88, 89, 90, 91, 92, 93, 94, 95, 96, 97, 98, 99, 100.

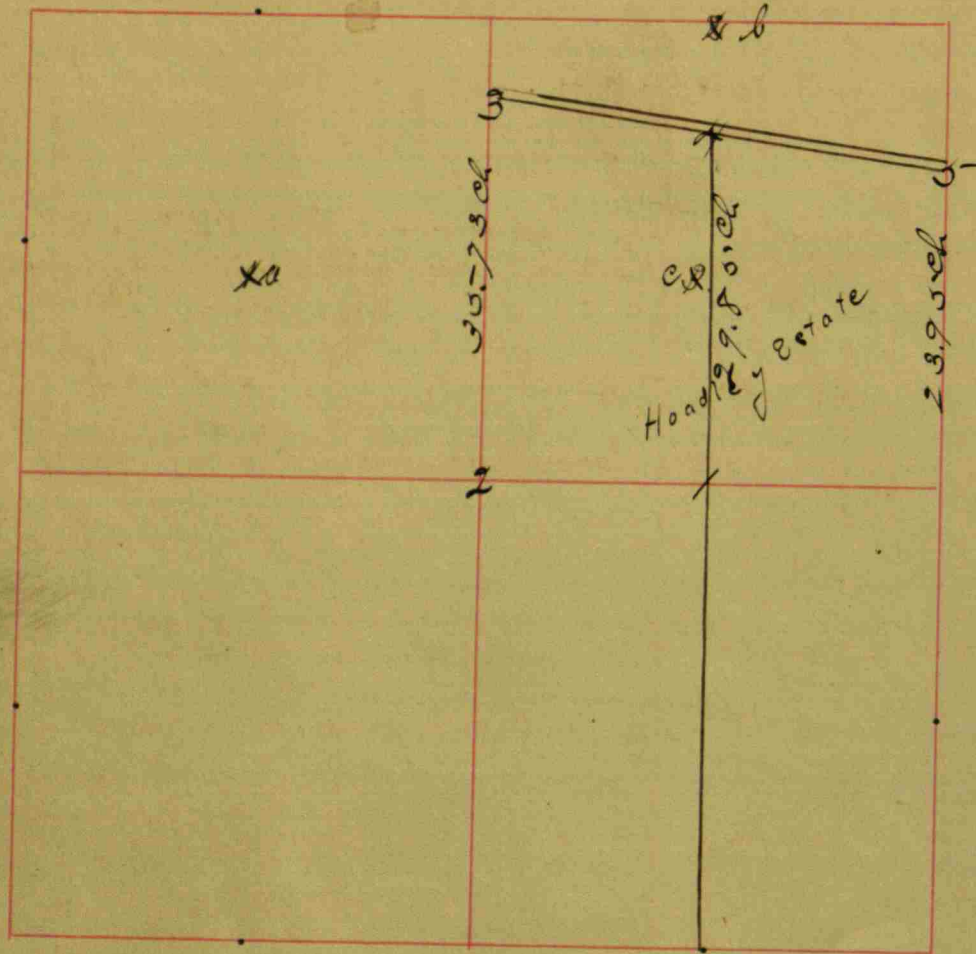
ana.

Field Notes of Section 20 Township 16 North, Range One East, Hendricks County, Indiana.

CH.	LK.	CORNERS.	STONE.	WITNESS.	DR.	BEARINGS.	CH.	LK.	CORNERS.	STONE.	WITNESS.	DR.	BEARINGS.	CH.	LK.
1	01	27 rds & 5 lks N. of cen. E of N. E. $\frac{1}{4}$							12. 94 $\frac{1}{3}$ ch. N. of the E. $\frac{1}{2}$ mi post.						
	14									6x12x21. stone			E. 30 ft.		
	18														
	83	a	8x5x15	B Walnut.	10	S. 81 $\frac{1}{2}$ E.	1	97.							
	70														
1	37	Thence W.	18 $\frac{3}{4}$ rds.	(loss 6 $\frac{3}{4}$ lks from com. measure)					12. 94 $\frac{1}{3}$ ch. N. of cen. ⁶ of cen.						
	82 $\frac{1}{2}$									4x14x24. stone			E. 20 ft.		
	34 $\frac{1}{2}$		12x18.	White Oak.		N. 58. W.	1	48.							
		Thence S.	27 rds. & 5 lks plus.	8 rds. & 10 lks.					Surveyed for Gideon Huffard & John R. Filmer J. H. Trutter Sur						
1	80.		10x12.	Apple tree	10	N 57 $\frac{1}{2}$ E.	1	22							
	69 $\frac{1}{2}$														
1	15.	Thence W.	41 rds less	21 lks. loss on line					E $\frac{1}{2}$ mile stone found - referenced by stone 8x12x16 in fence S 30° W 34 ft and stone 6x8x10 in fence N 60° E 46 ft. Center S. of NE $\frac{1}{4}$ stone found - wit. by wood cor post South 19.67 ft. Red stone 6x8x12 in fence N 50° W 26.91 ft. Blue stone 10x12x16 in fence S 45° W 25.18 ft. Distance from E $\frac{1}{2}$ mi to Center S. of NE $\frac{1}{4}$ is found to be 1303.55 ft. Stanley Shurtle 1947.						
	21 $\frac{1}{2}$														
	56.														
	24														
	26.														
	68														
	3	Makes Parker lose.	6 $\frac{3}{4}$ lks.	& Medsker.				21.							
	15		10x12.	stone at cor. N. on line											
	74.														
1	13 $\frac{1}{2}$			8 rds & 11 lks.											
		19 $\frac{3}{4}$ rds W. of E. $\frac{1}{2}$ mi stone													
	71			Beech	16	S. 42 $\frac{1}{2}$ E.		55 $\frac{1}{2}$							
1	74														
		39 $\frac{1}{2}$ rds. W of E. $\frac{1}{2}$ mi													
	290			B. Walnut	10	N. 24 E.		31.							
	84.	19 $\frac{3}{4}$ rds E. of cen.		N. S. E. $\frac{1}{4}$											
	73			Beech.	20	N. 1. W.	1	10							

Plat of Section 21 Township 16 North, Range One East, Hendricks County, Indiana.

Field N




CORNERS.	STONE.	WITNESS.	DR.	BEARINGS.	CH.	LK.
a. N.W. 1/4 & N.E. cor.		John. Patterson the S.W. 1/4 of Beech Do.	18 20	N 80 1/2 W S. 62 W.		61 1/2 82
b. N.E. cor.		Alra. Hoadley the W. 1/2 of N.E. 1/4 Beech Logwood	14 3	S 84 E. N. 27 W.		82 28
N.E. 1/4 N.E. 1/4 S.W. cor.		James Bray Hickory Beech	18 12	N. 33 E. S 40 E.		38 35
all the above from Bk B p. 277						
N. 1/2 mi post Relocated. sec. 21		Beech Do	10 10	S 66 1/2 E. S. 13 E.		85 26
cen of sec. 21		Beech Do.	24 18	S 73 W. S. 70 E.		19 25 1/2
Bk. Co. p 49						
N. 1/2 mi as above.		W. Walnut	10	N 3 E		45 1/2
cen. E of cen. sec 21. 20x16.		Sugar	15	S 41 1/2 E.		22 1/2
cen S. of S.W. 1/4 20x15-		Beech Do	18 18	S 23 E. N. 72 E.		15 1/2 32
cen W. sec. cen. 24x18.		Beech Do.	12 22	S 46 W. S. 24 1/2 E.		23 23
cen of S.W. 1/4		W. Oak Sugar	15 30	N. 36. W N. 6 1/2 W.		73 1/2 32
cen S of sec cen. 20x11		Oak Sugar	28 16	S 69 1/2 E. S. 21 E.		30 18
S. 1/2 mi relocated. 20x8.		Beech W. Oak	15 40	S. 28 E. N. 80 E.		20 16 1/2
cen S of S.W. 1/4 18x12.		W. Oak Sugar	34 19	N. 1 W N. 38 W.		19 23
Thence N. 16 poles.		W. Oak Hickory	20 20	S 42 W N. 76 1/2 E		21 33

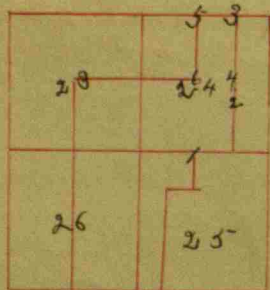
cen of sec
cen E. of S. E.
cen S of S. E.
cen of S. E.
Surrey
School
corn at
thence
thence
thence W
N. 16 rods
S.W. cor.
S.E. cor
N.E. cor.

Plat of Section 22 Township 16 North, Range One East, Hendricks County, Indiana.

Field N



Secs. 2, 3, 24, 25, 26 See Sec 23 for Description of this




CORNERS.	STONE.	WITNESS.	DR.	BEARINGS.	CH.	LK.
B	Thomas Nash	Beech	.13	N 89 W		33
	(no description)	Cherry	22	S 2 W		16
A	Robert Harbison	Beech	14	S 17 W		6
	S.W. cor.	Do.	18	N 79 E		33
3	James Bray the N.W. 1/4 of the N.W. 1/4	Beech	18	N 59 E		18
	S.W. cor.	Buckeye.	3	S 48 1/2 W		52
	The above all from Bk. B. p. 277					
	Robert Harbison	Beech	18	S 20 E		63
	cen. on S. of Sec. 1/4	W. Oak	88	S 82 W		74
	Bk. C. p. 17					
	Hugh Gaudin's	Hickory	18	N 51 W		24
	Mira Survey for a change of Road.					
	Beginning at the S.W. cor. of sec. 22.					
	Thence N. 31 poles to					
	where.					
	Thence N. 62 E 21 poles.					
	where.					
	Thence S. 67 1/4 E 20 poles					

Thence
Thence
N. 45 E.
Thence
W.
Being
the
Line e
of s
Cen S.
Thence
Thence
Thence
Thence

Plat of Section 23 Township 16 North, Range One East., Hendricks County, Indiana.

Field No



CORNERS.	STONE.	WITNESS.	DR.	BEARINGS.	CH.	LK.
1/2 mi post N. sec. 23. (commonly called Canada)		relocated from old witness Beech Ash.	13 4	S. 80 1/4 W. S. 21 E.	24 9	
1/2 mi post west		relocated from stump of one old witness tree				
(Stone deep small one on top)		Beech	18	S. 43 1/4 E.	99 3/4	
N. E. 1/4 cen		R. Elm	18	N. 73 E.	32 1/4	
		Ash.	14	N. 19 W.	10	
Cen. sec. 23.		Ash	8	N. 83 E.	26	
N. W. 1/4 cen N.		Ash	10	N. 12 1/2 E.	8 1/2	
		Burr Oak	6	N. 62 1/2 W.	10 1/2	
N. W. 1/4 cen N.		Do.	6	N. 39 1/2 E.	9 1/2	
		Beech	12	S. 56 E.	17 1/2	
N. W. 1/4 cen S.		Ash	10	N. 30 W.	13	
cen S. of cen.		Ash	18	N. 82 1/2 E.	29	
cen S. E. 1/4		Ash	6	S. 64 W.	7	
N. E. 1/4 cen N.		Beech	20	S. 12 1/2 E.	28	
		Elm	14	N. 44 1/2 E.	14 1/2	
		W. Oak	33	N. 63 W.	30	
		Bashy	9	S. 77 1/2 E.	13	
		poplar.	10	N. 83 3/4 W.	23	
		Rk C. p		114		
N. W. cor. of sec. 23. but plain)	22x20x16	reset on old witness tree dead Beech Oak.	2 12	S. 77 W. S. 79 E.	31 86	
N. 1/2 mi post sec. 23. old suposition (16x14x2)		relocated by measurement, about W. Oak.				
Cen N. of N. E. 1/4		R Oak	40	S. 4 1/2 W.	2	27
cen N. of E. 1/2 of N. E. 1/4		W. Oak.	36	S. with line		32
		W. Oak.	36	S. 57. W.		62
		do.	24	S. 22 1/2 W.		91
				N. 88 3/4 W.		73

cen E of N.
E 1/2 mi post
L. C. Slo
cen. E. of
cen N. E.
sec. 23
Pl
1. S 1/2 mi
2.
3
4
5
6.
Cen. of Sec
Cen N. of E.
3 rds. N. of cen
thence N

Indiana.

Field Notes of Section 23 Township 16 North, Range One East, Hendricks County, Indiana.

CH.	LK.	CORNERS.	STONE.	WITNESS.	DR.	BEARINGS.	CH.	LK.	CORNERS.	STONE.	WITNESS.	DR.	BEARINGS.	CH.	LK.
	24	cen E of N.E. 1/4 18x8x6.		B. Oak	10	S. 65 1/2 W.		55	E. of cen	(promised)	Sycamore.	36	S. 31 1/2 W		94 1/2
	9.	E 1/2 mi post by measurement.		B Oak.	40	N. 36 1/2 E		30	50 rds N. of a cor. 5 rds N. of cen. of S.W. 1/4		W Elm.	24	S. 73 E.		24
		L.C. Stone minus the one		W. Oak	30	S. 31 1/2 E		1	N. for the 25 rds.	24x20x12	Sugar.	5	N. 21 E.		11
		cen. E. of sec. cen.		W. Oak	20	S. 25 E.		61	a. cor. 32 rds W. & 25 rds S. 3/4 lks. S. of cen.		Ash	12	S. 54 W.		8
		cen N.E. 1/4 of sec. 23.		B Oak.	40	N. 36 E.		60	E. of cen.	9x6x5	Do.	16	N. 33 W.		28
		sec. 23. 24 25 & 26.		Bk C.p.				305	Thence N. 32 rds. to the line of the 1/4 W. of the N.E. cor.						
		Plat. See Sec 23 for plat.							of the 1/2 1/4 10x8x6.		R Oak.	30	S. 22 1/2 E.		36
		1. S 1/2 mi of sec. 23.		Elm	24	S. 66 E		32	cen. N. of cen. 18x14x8		Apple tree	5	N. 13 E.		70
		2.		B Oak.	8	S. 37 1/2 W.		39							
		3.		B Oak.	18	S. 51 1/2 W.		22							
		4.		poplar	41	N. 72 E.		11							
		5.		R Oak	28	N. 25 1/2 W.		53 3/4			B Ash	12	N. 56 W.	314	33
		6.		W. Oak	36	S. 61 1/2 E.		53 3/4			W Elm	8	N. 32 W	95	46
				B Oak	6	N. 4 1/2 W.		57			Stone 4x6x8		S. 33 W		39 1/2
				P Oak	3	S. 79 1/2 W.		6 3/4	cen. E. N.E. 1/4 8x12x16.		stone 11x6x5		N. 46 W		40
				Beech	20	N. 56 1/2 W.		55							
				Hickory	22	S. 29 1/2 W.		48	cen. N. N.E. 1/4 8x12x18		Sum.	14	S. 21 E	1	44
				Beech	20	S.		10 1/2	cen N.E. 1/4		Ash	13	S. 2 1/2 W.	1	53
				Do.	18	N. 60 1/2 W.		42			Stone 8x12x24		N. 8 W.		23 1/2
				Bk C.p.				248							
		cen. of sec. 23. on Book. see left hand column.		Ash	10	N. 65 1/2 W.		18 1/2	Survey for J. F. Lingerian Trustee Linebl. In						
		cen N. of E. 1/2 of N.E. 1/4		Beech	16	N. 89 E.		44 1/2	57 ft. N. of cen W. of S.W. 1/4 is						
		5 rds. N. of cen. of S.E. 1/4		Oak	24	N. 54 W.		60	a 6x12 B. Walnut. 8 S. 52 E 37 1/2 ft.						
		promised		Do.	24	S. 87 1/2 W.		97	Thence E. 16 rds to a.						
		Thence N. 50 rds. to within 25 3/4 rds. of cen.							4x6x24.						
									Thence S. 10 rds to a.						
									6x7x14						


sun
of
99 3/4
32 1/4
10
26
8 1/2
10 1/2
9 1/2
17 1/2
13
29
7
28
14 1/2
30
15
23

dead
31
86

about
2 27
no 32
62
91
73

not marked

Plat of Section 24 Township 16 North, Range One East, Hendricks County, Indiana.



CORNERS.	STONE.	WITNESS.	DR.	BEARINGS.	CH.	LK.
cen of sec. 24.		Hickory Beech.	12 24	N. 56 1/2 E S. 22 1/2 E		46 19
S.W. 1/4 SW cor. 28x20		Bk Co p. 29 Hickory	18	S. 15 W.		84
cen of S.E. 1/4 24x20		S. 1/2 mi. W. Oak. B Oak.	36 6	S. 54 1/2 W. S. 70 W.		96 80
cen W. of S.E. 1/4 26x20.		Willow Beech	7 18	S. 6 1/2 W. N. 61 1/2 W.		30 17
cen N. S.E. 1/4		W. Oak. Beech	30 18	N. 61 1/2 W. S. 34 E.		62 29 1/2
cen of S.E. 1/4 15x12.		Sugar W. Walnut Elm.	20 32 15	N. 27 1/2 E S. 28 1/2 E. N. 2 1/2 W.		34 28. 23
N. E. 1/4 cen N. in sec. 24		(commonly called Canady)				
cen of sec 24.		Elm Ash Ash Do.	36 12 8 8	N. 82 W. N. 4 N. 50 E. N. 57 W.		21 27 9 1/2 18
cen W. of cen		Lynn Beech	20 18	S. 80 E. N. 17 E.		7 1/2 15 1/2
S.W. 1/4 cen S.		Beech Bun Oak	14 30	N. 6 1/2 E. S. 40 E.		74 54 1/2
N.W. 1/4 cen N.		Lynn Elm.	20 8	N. 48 W. S. 41 1/2 E.		23 36
N. W. cor. of the sec.						
20x18x16		B. Walnut.	28	S. 59 1/2 W.		74
cen N. of N.W. 1/4 20x16x9.		W. Oak.	30	N. 18 E	1	38 1/2
cen of N.W. 1/4 24x11x10		W. Oak. Do	18 28	S. 17 W. N. 53 W.		35 60
S.W. cor 1/4 18x10x9.		the cor.				

Field Notes of Section 24 Township 16 North, Range One East, Hendricks County, Indiana.


LK.	CORNERS.	STONE.	WITNESS.	DR.	BEARINGS.	CH.	LK.	CORNERS.	STONE.	WITNESS.	DR.	BEARINGS.	CH.	LK.
16	The Chandler lot is 12 rods East with R.													
9.	S. S. 13 ¹ / ₂ rods													
84	Bk top 335-													
76.	Leen N. of N. E. $\frac{1}{4}$													
80.	8x10x12 Small oak shute) S. 77 W. 49 $\frac{1}{2}$													
30	N. $\frac{1}{2}$ mi. 10x12x15 Elm. 10 N. 77 W. 1 12 $\frac{1}{2}$													
17.	Leen S. N. E. $\frac{1}{4}$													
62	flat. 20x18x16 Lym. 10 N. 78 E. 30													
29 $\frac{1}{2}$	Red Oak. 24 N. 77 E. 1 3 $\frac{1}{4}$													
84	NW cor; N 1/2 mile, & NE cor of sec. See Section 13-16-18.													
28.														
23.														
21.														
27.														
9 $\frac{1}{2}$														
18.														
7 $\frac{1}{2}$														
15 $\frac{1}{2}$														
74														
54 $\frac{1}{2}$														
23														
86														
74														
38 $\frac{1}{2}$														
35.														
60.														

Field Notes of Section 6 Township 16 North, Range 1 East, Hendricks County, Indiana.

Field Not

CORNERS.	STONE.	WITNESS.	DR.	BEARINGS.	CH.	LK.	CORNERS.	STONE.	WITNESS.	DR.	BEARINGS.	CH.	LK.	CORNERS.
<p>Survey for Martilla Dillards Estate Nov. 10, 1908, E. M. & C. A. Weaver, Champaign</p> <p>Req. obs stone on the Meridian line, which is 2.5625 chs N. of a stone on said line 67²⁶/₁₀₀ chs S. of N.E. cor Sec 1-16-1-W thence N. 71° 40' W. 4.30²/₃ chs to a stone " N. 90° 59' E. 5.14³/₃ " " " " on S. line Orig. Pittsboro " S. 71° 41' E. 2.93¹/₂ " " within 28⁷/₁₀ ft of Meridian line, measured on the same bearing, thence S. 15° 23' W. 1.01¹/₂ chs to a point, which is N. 71° 47' from a stone on said Meridian line, which stone is 69³/₄ S. of S. line of Orig. Pittsboro thence S. 15° 23' W. 1.36 chs; thence S. 71° 41' E. 2.58 chs to the cen. of the Dill & Poon Gravel road, thence S. in cen. said road 2.71 chs to a point S. 71° 40' E. 4.9 ft from place of beg. thence N. 71° 40' W. 4.9 ft to beg. - (Set No Stone, No interested parties present, except representative of said Est. John C. Hain S. & C.</p>														

Plat of Section 25 Township 14 North, Range One East, Hendricks County, Indiana.




Field Not

CORNERS.	STONE.	WITNESS.	DR.	BEARINGS.	CH.	LK.
Lophams. Center in sec. 25		W Oak.	25	S 40 W.		25
		Beech	18	N 78 E.		15
Center N. of S.W. 1/4 29x27 (thin)		Beech	18	S 37 W.		27 ^{or 24}
		Ho.	13	N 17 E.		36
Bk. Co. p 86						
W. 1/2 mi relocated by measurement. a stone found but no record of it. placed it about 15 in further N. and put it on line						
		15 x 20 (pointed) Maple	10	S 75 E.		144
Gorhams Estate A survey for.						
Center 57 rds. W. of cen. of S.E. 1/4		Oak	10	N 19 E.		88
	10 x 16.	Hickory	16	N 65 3/4 W.		100
Center 51 rds E. of cen of S.W. 1/4		B Walnut	14	S 45 W.	1	34 1/2
	8 x 14.	Hickory	18	S 32 W		48
Center N. S.E. 1/4 stone		Ash	12	S 49 1/2 E.		8
Center 57 rds W. of cen. N. of S.E. 1/4		B Oak	60	S 44 E.		86
		Elm	14	S 39 1/2 W		19
Center 51 rds. W. of cen S.W. 1/4		N. of Elm	24	S 6 E.		81
		Ash	12	S 67 E.		28 1/2
Center N. of Cen		P. Oak	20	N 60 E	1	67
		Beech	16	N 17 1/4 E	2	19

Center of Sec
Center S. of

Plat of Section 26 Township 16 North, Range One East, Hendricks County, Indiana.

Field N



⊙ these stones here 3/19-19.

SW cor sec. 2 rocks, one above the other, witness: NE cor concrete corner post is S 45° W - 27.5'. Corner post 12x12 Oak N 45° W - 29'


N 1/2 mile: red granite rock, down 15', re-witnessed: Grey ash 6" N 40° W - 25.9' (stone witness inside fence W 45° S - 28.5' and stone W 45° N - 28.5').

NW cor sec. - Witness: { Bunn Oak 24" diam. E 20° S - 56.5' N headwall culvert, E 45° N - 25' }

CORNERS.	STONE.	WITNESS.	DR.	BEARINGS.	CH.	LK.	CORNERS.
John Johnson.	10 a. off the E. side of the W 1/2 of the S. E. 1/4 sec. 26	13 Walnut Beech.	34 20	S. of the W 1/2 N. 35 1/2 W.	31 49		Widow on N. end D. Moor.
Thence N. with sec. bearing	where.	Ash Ash.	12 14	S. 57 1/2 W. S. 30 E.	15 38 1/2		Thence E. 40 cut iron ords N. cen. Cen N of
Thence E. 10 rds. to cen. N. of said 1/4 set by Gregg.	(but find no record of it)	Ash Beech.	3 15	S. 8 1/2 W. N. 58 W.	80 10 3/4		
where.						Bk. Co. p. 11	
S. 1/2 mi post of sec. 26.	16x18.	W. Oak Ash.	20 10	N. 64 W. N. 34 E.	44 36		Cen S of S. E. 1/4
Cen of sec. 16x12.		Oak Do	20 30	N. 37 1/2 E. N. 30 W.	39 5		
cen. E. of S. W. 1/4 Small.		Beech Do	18 18	S. 39 W. N. 4 E.	2 1/2 74 1/2		cen S of W
W. 1/2 mi post 20x18		good one.					
Cen N. S. W. 1/4 8x11		Buckeye W. Elm Locus	8 30 34	N. 48 E. S. 9 W. N. 77 W.	3 39 47		
Cen of 1/4	12 sq. solid W Oak	B. Walnut.	40 30	N. 86 E. S. 46 1/2 W.	43 1/2 81		W 2 mi South 914 ch
						Bk. Co. p. 17	Cen W SW 1/4 S 1/2 Mile s

10/23/1847

Plat of Section 27 Township 16 North, Range One East, Hendricks County, Indiana.




CORNERS.	STONE.	WITNESS.	DR.	BEARINGS.	CH.	LK.
Gideon Hubbard						
a		Beech	18	S. 6 W.		43
		Do	12	N. 29 W.		31
b		Sycamore	37 3/4	E.		27 1/2
		Do.	15	N. 79 W.		39 1/2
		Beech	18	N. 44 W.		15 1/2
		Hornbeam	7	E.		2
		Oak	27	S.		19 1/2
		Do	38	N. 25 E.		34

Bk. B. p 280

Sec. 27. T. 16. R. 1. E. & S. E. 1/4 of sec. 12 T. 15. R. 1. W.
 Dower & Sale instead of partition
 Widow Pierce Dower. Beginning at the
 S. E. cor. of the W. 1/2 of the S. E. 1/4
 Thence N. with sec. bearing 106 poles to
 where
 Beech 25 S. 38 E 16
 Buckeye 6 N. 79 W. 36
 Thence S. 85 poles W. 160 p. across the tract
 of land another 80. not described here to the W.
 boundary cor. is the creek.
 Thence S. with said W. line 106 p. to the
 S. W. cor. of the gr. sec.
 Thence E. with the S. boundary of said 1/4 160 p.
 to the beginning Estimated to contain 106.
 Bk. C. p 28.

Plat of Section 28 Township 16 North, Range One East, Hendricks County, Indiana.



Patterson & Hylton Partition

CORNERS.	STONE.	WITNESS.	DR.	BEARINGS.	CH.	LK.
Large.	12x24.	N.T.S. 2 p. 42 lks no date.		variation 5° 35'		
a. N.W. cor.		Nathaniel Hylton Sugar Beech	24 8	S. E. 1/4 sec. 28 N 48° 30' E. S. 8° E.		8. 17.
b. N.W. cor.		Samuel Hylton. Beech Do.	9 9	The E. 1/2 of the S. E. 1/4 S. 76° 2' W. S. 60° E.		32 11
				Bk B. p. 280.		
		1/2 mi post S. relocated Walnut post 2 ft.	20 28.	W. Oak R. Oak N. 43° 3/4' E. S. 77° W.		1.64 3/4 1.13.
				Bk C. p. 116.		
		line on E. of N. E. 1/4 of sec. 28 flat	8 4	Beech Dog wood S. 74° E. S. 9 1/2° W.		16 40
		line on W. of N. E. 1/4	14 9	Beech Do. S. 61 1/2° W. S. 29° E.		9 1/2 10
				Bk C. p. 132.		
		line of S. E. 1/4 sec. 28	4 6	Ash Do. N. 76 1/2° E. S. 30 1/2° E.		10 1/2 35
		line of sec.	30 24	W. Oak. Walnut N. 29° E. S. 36° W.		17 83
		line W. of S. E. 1/4 8x16	16 18	Beech Do. S. 82° E. N. 47 1/2° E.		39 69 1/2
				Bk C. p. 221.		

Field Notes of Section 28 Township 16 North, Range One East, Hendricks County, Indiana.

CH.	LK.	CORNERS.	STONE.	WITNESS.	DR.	BEARINGS.	CH.	LK.	CORNERS.	STONE.	WITNESS.	DR.	BEARINGS.	CH.	LK.
5°	35.	1. Sec. 28.		W. Oak	20	N. 42° E.	1	64 3/4	2. Loc. Mylton Partition Sec. S. 1/2 of N. E. 1/4						
				R Oak	28	S. 77° W.	1	15 1/2	E. 1/2 of S. E. 1/4		Plat P. 98 old. th.				
				Beech	8	S. 74° E.		14							
				Logwood	4	S. 9 1/2° W.		40							
				Beech	14	S. 61 1/2° W.		9 1/2							
				Do	9	S. 29° E.		10							
				Sugar	2 1/2	S. 42° E.		80 1/2							
8.				Beech	8	S. 9° E.		19							
17.				Beech	9	S. 62° W.		32.							
				Do	9	S. 60° E.		11							
				Beech	36	S. 10° E.		25.							
				Do	10.	S. 73° E.		210 1/4							

Patterson & Mylton Partition Plat. 99 old.
W. 1/2 S. E. 1/4 Sec. 28. 16. 1. 2.

Note: This is numbered in sec. as represented on plat.
Bk. C p 245.

1.	6x10x12	Stone	N.	15ft.
2.	6x8x12	Stone	S.	10 "


E² of Sec 28-T16N-R1E See W² of Sec 27-T16N-R1E

1. 64 3/4				Hickory	24	S 50° W		.72
1. 13.				NW Cor House		S 80° E		.84
				Concrete Cornerpost		N 45° E		.39
				SW Cor				
				Wild Cherry	24	S 45° W		.30
				Elm	14	S 55° W		.45
				Wild Cherry	12	S 40° E		.30
				Large rock		N 30° E		.66
				Beech	30	S 30° E		.68
				Beech	28	S 37° W		.24
				Stones		E on line		.23

Survey Walter Hadley et al Road, see Viewer's Report Auditor's Office
Jan 29 1914
W Garrison


10 1/2
35
17
83
39
69 1/2

Plat of Section 30 Township 16 North, Range One East, Hendricks County, Indiana.



CORNERS.	STONE.	WITNESS.	DR.	BEARINGS.	CH.	LK.
20 poles or	S. of cen.	of Beech	20	S. 34 1/2 W		22
sec. 30		Sugar	20	S. 87 E.		22 1/2
cen W. of S. E. 1/4		Hickory stump	36	N. 30 W.		51 1/4
cen of S. E. 1/4		W. Oak stump	30	N. 43 E.		16
cen E. of S. E. 1/4		cor. is spur of a Hickory	28	stump.		
						Bk Co. p. 60.
X S. E. cor of sec 30		relocated from old witness trees				
rough boulder	10 X 10	Beech	15	N. 22 1/2 W.		70 1/4
		do.	28	S. 21 3/4 W.		85 1/2
S. E. 1/4 cen E.	15 X 15	one side rounded other flat			No wit.	
len of S. E. 1/4	15 X 15	Burn Cap	30	S. 10 1/2 E.		64
		Pin Oak	33	S. 42 1/2 W.		62 3/4
X len S. of S. E. 1/4	15 in rounding	Beech	15	N. 52 W.		20
		do.	14	S. 5 E.		16 1/2
						Bk Co. p 111
X From S. W. cor sec 30		E. 15 poles & 13 1/2 lks				
X S. 1/2 mi post		one old stump a good stone there				
		Thence N. 14 poles				
		Thence W. 71 poles & 17 or 19 lks. though fractional				
		1/4 with N. line of S. E. 1/4				
		Sec. 25 716 NW. Has a				
		22 X 14 X 2 Oak	86	S. 18 1/2 W		51.
		Thence S. about 159 poles & 16 lks to a line				

Plat of Section 31 Township 16 North, Range One East, Hendricks County, Indiana.



CORNERS.	STONE.	WITNESS.	DR.	BEARINGS.	CH.	LK.
Sec 31		Sugar	18	N. 75 W.		91
Sen. S. of S. E. 1/4		Beech	20	S. 57 E.		96
		Beech	14	S. 57 W.		13
Sen. N. of N. E. 1/4		B Walnut	28	S. 55 E.		60
E 1/2 mi		little. St. brass top (I believe)				
		Bk. C. p. 16.				
A cor. on W line of sec. 31. 78 poles N. of the 1/2 mile post						
20x12x10 in the branch. a cor. S. from						
N.E. cor. of the W. 1/2 of N.E. 1/4 of sec. 87 poles						
Bk. C. p. 263 See after John Todd Estate						
John Todd's Estate consisting of said sec. 31						
John Caylor the E. 1/2 of the S.E. 1/4						
W. 1/2 mi post 9 rds. 55 lks N. of full 1/2 mi						
		Beech	10	S. 82 1/2 E		33-
		Sugar	12	N. 58 E.		42
		Walnut	26	N. 26 W.		12
		Beech	12	S. 16 E.		44
Thence N. 78 rds						
Thence N. 90 rds 518 lks to sec cor						
Thence E. to N.E. cor.						
Thence S. 85 rds 55 lks						
		Beech	30	S. 40 W.		18
		Hickory	14	N. 61 1/2 W.		47
Thence S. 76 rds to old 1/2 mi. post						
The corner is the N.W. fractional 1/4 of						
The W. 1/2 of the N.E. 1/4, The S. 1/2 mi on the						

Field Notes of Section 32 Township 16 North, Range One East, Hendricks County, Indiana.

CH.	LK.	CORNERS.	STONE.	WITNESS.	DR.	BEARINGS.	CH.	LK.	CORNERS.	STONE.	WITNESS.	DR.	BEARINGS.	CH.	LK.
		Ohio Clearland. Beginning on the cen of the so. on the W. which is 80 p. & 17 lks. from each cor.							Thence S. 84 W. 46 poles to Clearland cor.						
	33 14 4 1/2 41			Walnut. W. Oak.	18 22	N. 37 3/4 W. S. 49 1/2 E		58 80 1/2	Thence N. 8 1/2 W. 18 poles.				Thence N. 55 1/2 E 27 poles & 17 lks to a sugar cor.		
282		where							Thence N. 14 1/2 E. 20 poles & 15 lks				Thence N. 25 3/4 E 16 poles		
	41 44 1/2	Thence N. 84 E 34 poles.		Blue ash Sugar.	15 18	N. 83 1/2 E. N. 75 1/2 W.		51 52 1/2	Thence S. 5 E. 20 poles				Thence N. 85 E 8 poles to the line through the cen. of the		
53		to cen. between Hollingsworth & Clearland							Thence N. 85 E 8 poles to the line through the cen. of the				sec. N. & S.		
1/2 of th		Thence N. 8 1/2 W. 18 p Elm.			10	S 8 1/2 E		61 1/2	Thence S. 5 E. 48 poles & 14 lks. to the beginning				containing 10 a. & 12 p.		
		Thence N. 55 1/2 E, 27 p. & 17 lks. to a Sugar cor.							The foregoing from Rk. Co p. 103.						
		Thence N. 14 1/2 E 20 p. & 15 lks. to Hoolens cor.													
1	3 1/2 36 1/2 31	Thence S 84 W. 64 poles to the W. boundary													
		line of said tract of land													
	10 3/4	Thence S. with said line 50 poles & 12 lks.							1/2 mi post on the E. Sec. 32. relocated from old post.						
mae lot.		to the beginning, containing 14 a. 3 r & 2 poles.							& agreement of parties						
36									Nickory Elm.	14 24	S 44 1/2 E S 15 1/2 W.		41 23		
		Samuel V. Hollingsworth, as follows							S.W. cor. of sec. relocated from stump of original wit.						
		beginning 80 poles & 14 lks N. of 1/2 mi post on							tree	10 18	S 50 1/2 E S 76 W.		9 1/2 3 60 1/2		
		S. of sec. and on line dividing said sec.													
		N. & S. through the cen.		Cherry	10	S 55 1/4 W.		43							
		where is		Sugar	14	N. 18 1/2 W.		65							

33
14
4 1/2
41
282
41
44 1/2
53
1/2 of th
1
3 1/2
36 1/2
31
10 3/4
mae lot.
36
dividing
dug line
3 a. 32 16 poles

4

Field Notes of Section 32. Township 16 North, Range One East, Hendricks County, Indiana.

CORNERS.	STONE.	WITNESS.	DR.	BEARINGS.	CH.	LK.
A division of the S. E. $\frac{1}{4}$ of sec. 32.						
commencing on the S. side						
Large Boulder	B Walnut	6		S 48 $\frac{1}{2}$ W.	76 $\frac{1}{2}$	
	Elm	18		N. 5 $\frac{1}{2}$ E	29	
	Oak	36		S 40 E	27 $\frac{1}{2}$	
Cent. of dividing roundish	Stone W. Elm.	24		S 57 $\frac{1}{2}$ W.	84	
ten. of sec. 32.	Sugar	10		S 80 W.	49 $\frac{1}{2}$	
	W. Oak	18		S. 55 W.	62	
				Bk Co. p. 193		

S. Hollingsworth. A survey for S. $\frac{1}{2}$ mi. a rock cor.

Cent. S. of S.W. $\frac{1}{4}$	Buckeye	8		N 5 E.	(old marks)	18.
						Bk. Co p. 159.

G. & D. Brady. A survey for in sec. 32. Divisions of the W. $\frac{1}{2}$ of the S.W. $\frac{1}{4}$ of sec. E & W. equally. West end of division line

	Beech	16		N. 82 E.	54	
+ a rock. E end of line	Pin Oak	20		S 45 E.	78	
	Blue Ash	15		N 60 E		
						100
The $\frac{1}{4}$ sec. measured		161 rds.		N. 0 S. 0 + 66 rds + 4 lks		
E & W.						Bk Co. p. 191.

William Worrell & Athus a Survey and partition for change in public Highway beginning in Plainfield & Pittsburg Co. R. at the S. E. cor. of the N.W. $\frac{1}{4}$ of the S.W. $\frac{1}{4}$ of sec. 32. and running west dividing the lands of G.W. & D. Brady to sec. line between sec 31 & 32. thence S. on sec. line 25 rds. & intersecting old location of R. Bk. Co p. 192

Cent on N. of N. E. $\frac{1}{4}$ of sec 32. J. Kooten Keiro

(By J. a Clark) a good stone	Beech	49		S 35 $\frac{1}{2}$ W.	49	
	Bun Oak	1		S 49 $\frac{1}{2}$ E.	108	
						Bk Co. p. 252.

S. from the N. $\frac{1}{2}$ mi Stone 40 rds. & 8 lks to Lunsger & Parks. cor cutting off 20 a. More or less off the N. end of the 80.

	10x12x18 Beech	18		N 45 E.	118	
Thence W. to the W. line of the E. $\frac{1}{2}$ N.W. $\frac{1}{4}$ to a cor.	10x14 B Walnut	14		N. 17 E.	100	
N. from the center of sec. 90 rds + 20 lks	10x16 W. Oak	24		N 37 E	382	

Field Notes of Section 32 Township 16 North, Range One East, Hendricks County, Indiana.


CH.	LK.	CORNERS.	STONE.	WITNESS.	DR.	BEARINGS.	CH.	LK.	CORNERS.	STONE.	WITNESS.	DR.	BEARINGS.	CH.	LK.
		Thence S. 2 ch 52 lks. to.							Thence N. 70 lks. Stone	Beech Oak.	12 24	S 80 W		10 3/4	36
		12 x 20 dividing the W. 1/2 of the N. E. 1/4 in two 40 a. more or less gain on the 1/2 mi. line 33 lks.							Thence S. 20 rds. stone	Beech	10	N. 88 1/2 W		49	
		Thence E to line passing N. D. through the cen. of N. E. 1/4							Thence E 8 rds. to the line dividing said E & W halves stone	B Walnut.	10	S. 3 W.		73 1/4	
		a flat. 8 x 12 B Oak.		36.		S 66 1/2 W.		85	Thence N. on said line 28 rds.						
		N. from the cen. S. N. W. 1/4. 90 rds. + 21 lks. 10 x 12. Elm.				N 53 W.		1 05.	Thence E 2 rds. stone	B Walnut.	5	N. 11 W.		11	
		Cutting of 40 a. more or less on the S. gain on the 1/2 mi line 36 lks.							Thence N. 8 rds 18 x 20 x 22	Ash.	2.	S. 13 W		42	
									Thence W. 2 rds. to place of beginning containing 1 1/10 a.						
									June 28 1884.						

Abners Creek Church & Graveyard.
 Being a part of the W. 1/2 of the S. E. 1/4
 & a part of the E 1/2 of the S. E. 1/4 Sec 32.
 beginning at cen of said sec

		Thence W. 128 1/4 lks.													
		stone Sugar		22		S 89 1/2 E		77 1/2							
		Thence S. 162 5/8													
		stone													

Cen. S. NW 1/4 - 32-16-1E - stone 12" below ground.
 power pole N 30° W 24.18'
 " " N 45° E 25.15'
 " " S 80° W 15.30'
 iron cor. post S 45° E 25.40'
 Jack Burrows - Asst Surveyor, '54
 Dean A. Stevens JNC.

Plat of Section 33 Township 16 North, Range One East, Hendricks County, Indiana.



CORNERS.	STONE.	WITNESS.	DR.	BEARINGS.	CH.	LK.
John M ^c Clain The S.E. $\frac{1}{4}$ of N.W. $\frac{1}{4}$ of sec. 33						
1. S.W. cor.		Beech	6	S 1 E.		16
		Do	10	S 22 W.		21
2 N.W. cor.		W Oak.	34	S 20 W		5 $\frac{1}{2}$
		Beech	10	N 64 W.		8 $\frac{1}{2}$
3 N.E. cor.		Beech	6	S 13 W.		1 $\frac{1}{2}$
		Do.	8	N. 22 W.		21 $\frac{1}{2}$
Enoch. Barlow. The E $\frac{1}{2}$ of the N.E. $\frac{1}{4}$ of sec. 33.						
4 N.W. cor.		Beech	36	S 10 W.		25
		Do.	10	S 73 E.		21.
5 S.W. cor.		Beech	20	N. 60 W.		10 $\frac{1}{2}$
		Sugar.	10	S. 56 E.		31
Q B M ^c Millon. The S.W. $\frac{1}{4}$ of the N.E. $\frac{1}{4}$ of sec. 33						
E. cor.		Beech	10	N. 61 W.		6.
		Do	30	N. 16 E		20 $\frac{1}{2}$
7 N.W. cor.		Beech stump	15	S. 4 E		27 $\frac{1}{2}$
		S Oak.	22	S 15 W.		34.
All from Bk. B by 283.						
N.W. $\frac{1}{4}$ sec. 33. 18x6		Beech	14	S 39 $\frac{1}{2}$ W.		62.
		Hickory	18	N. 51 $\frac{1}{2}$ E		12 $\frac{1}{2}$
Reagan's Co. taken by agreement of parties						
26 poles + 19 lks off the W. side of the N.E. $\frac{1}{4}$ of the						
N.W. $\frac{1}{4}$ N.E. cor. 22x8.		Hickory	24	N 1 W.		39.
		W Oak	36	S 17 E.		30
14x12.		Pin Oak.	6	N 20 $\frac{1}{2}$ W.		81 $\frac{1}{2}$
also 53 poles 13 $\frac{2}{3}$ lks. off the W. side of the E $\frac{1}{2}$						
of N.W. $\frac{1}{4}$ sec						

Field Notes of Section 33 Township 16 North, Range One East, Hendricks County, Indiana.

CH.	LK.	CORNERS.	STONE.	WITNESS.	DR.	BEARINGS.	CH.	LK.	CORNERS.	STONE.	WITNESS.	DR.	BEARINGS.	CH.	LK.
Sec. 33	16	S. E. cor.		Hickory Walnut	24 3	N. 51 E. N. 45 3/4 W	38	56 1/2	Where.		Buckeye Do.	4 6	N. 65 W. S. 65 W.	1 1/2	12
	21	N. E. cor.	16 x 14	B Walnut B Ash.	36 8	N. 19 3/4 E. N. 4 1/2 W.	92 1/2	43 1/2	Thence N. 3. 12 1/2 ch. to the cen. W. of said S. E. 1/4.						
	5 1/2	Moore & Hylton a survey in sec. 33.													
	8 1/2	cen. of sec. Huffs. old center taken,													
	1 1/2	12 x 14. Beech. 20 S 23 1/4 W. 35 1/2													
	21 1/2	cen E. of S. E. 1/4 W Walnut 36 N 15 1/2 E 40													
		S. E. cor. of sec. relocated													
		Sycamore 10 S 83 1/4 E. 70													
		S. E. cor. of N. 1/2 S. E. 1/4 of S. W. 1/4													
		Sugar 14 N. 41 1/2 W. 36 1/2													
		Oak 30 S. 61 E. 29													
		Beech 14 N. 11 1/2 E. 23 1/2													
		Sugar 18 S 17 1/4 W. 26 3/4													
		Oak 36 N. 26 1/2 E. 41													
		Beech 12 S 49. E. 54 1/2													
		S. W. cor. N. 1/2													
		cen S. of S. W. 1/4													
		Rocks promised in the survey where there are none. Bk C. p. 144.													
		Hadley & Reid a survey for in sec 33													
		Beginning at the cen E. of the S. E. 1/4													
		Thence S. 3. 12 1/2 chains to a													
		8 x 12 Ash 18 N. 23. E. 49 1/2													
		Thence W. 40 ch. to the W. line of said S. E. 1/4													
		Thence E. 21 1/2 rds. to the beginning containing 3 a. + 94. sq. rds. more or less Bk C. p. 260													
		E. line of S. E. 1/4 sec. 33													
		Walnut. 36 N. 15 1/2 E. 40													
		Commencing 12 1/2 rds. Oak 18 N. 16 1/2 E. 49 1/2													
		note. This description appears to be unfinished or may be blotted in the book. Bk C. p. 260													

Sec. 33
16
21
5 1/2
8 1/2
1 1/2
21 1/2

Sec. 33
25
21
10 1/2
31

Sec. 33
6
20 1/2
27 1/2
34

62
12 1/2

1/2 of the
39
30
8 1/2

of the E 1/2

Field Notes of Section 33 Township 16 North, Range One East, Hendricks County, Indiana.

CORNERS.	STONE.	WITNESS.	DR.	BEARINGS.	CH.	LK.	CORNERS.	STONE.	WITNESS.	DR.	BEARINGS.	CH.	LK.
Cen sec. relocated by measurement.													
		B Walnut	14	N. 52° E.	1	13 1/2							
Cen E. of Cen. relocated by measurement													
		large Boulder		S. 21 1/2° E.		33							
		cor. 4 3/4 rds. E. of sec. cen.	W. Walnut	12	N. 5° W.	43							
		cor 4.34 rds. ... N. 1/2 mi.	N. 1/2 mi Rock			108 1/2							
		✓ A cor. 35.34 rds. E. of sec. cen.	Beech	8	N. 52 1/2° E.	84 1/2							
			B Walnut	6	S. 6° E.	16 3/4							
		A cor. 35.34 rds E. of N. 1/2 mi stone	stone		S. E. cor of dwelling house								
					N. 40° W	160							
		A cor. 16 R. 21 3/4 lks E. of cen	W. of cen										
			pine	20	N. 43° E	71 1/4							
		A cor. 16 R. 21 3/4 lks E. of cen.	S. of S.W. 1/4 sec 33.										
			Sugar.	30	N. 26° W.	55							
Survey for Ramsey et al													
6.25 ch. W. of of 12 is 15- Boulder 16 in. regular shape													
3 ch. W. of 11 is 16 Boulder 16 inches													
Wit. by Boulder North 87 @ 3 chains													
W. F. Franklin S. & A. Co.													
W 1/2 mile stone 15x20x24 lowered to depth of 6" and cut cross on top.													
Power pole N 45 W 24.94 ft. Gate post S 30 W 29.18 ft. NW cor													
brick house S 10° E 64.45 ft. NE cor. of porch of brick house													
S 45° E 74.35 ft. stone N 45° E 29.83 ft.													
October 9, 1946 Stanley Shurtle													

Plat of Section 34 Township 16 North, Range One East, Hendricks County, Indiana.

New Pike Partition Secs. 34 & 35:		CORNERS.	STONE.	WITNESS.	DR.	BEARINGS.	CH.	LK.
20.16 1/2 ch	20.16 1/2	26.11 1/2 1368						
25 20 Jesse C Pike 20.17 1/4	Laura Rice 48 3/8	Daniel D. Pike 46 3/8		Johnson & Barlow. A Survey for in sec 34				
20.18 1/2	20.18 1/2			cen sec. 34.	10	N. 72 1/2 W.	13	
Chas & Elmer Pike 40 3/8 a.				cen out. of N.E. 1/4	11	N. 1 3/4 W.	26	
40.09 ch				cen on N. of N.E. 1/4	12	S. 15 1/2 E	49	
L. Marion & H. Daisy D				cen on N. of N.W. 1/4	12	N. 61 1/2 W.	55 1/2	
H. Manton Pike 58 3/8 a.				cen on S. of N.W. 1/4	20	N. 16 E	60	
40.42				Thence N. with sec bearing 14 rds	20	N. 64 1/2 W	73 1/2	
				where is	24	N. 61 E	15	
				Thence N. with sec bearing 40 rds	10	S. 74 E.	18	
				where	18	N. 32 W.	30	
				Thence N. with sec bearing 34 W. 38 rds.	20	S. 19 E	9	
				where				
				Thence N. with sec bearing 27 rds	30	N. 31 W.	31	
				where				
				Thence N. with sec bearing 27 rds	28	N. 64 E.	9	
				where	10	N. 86 W.	31	
				Thence N. with sec bearing 27 rds	16	N. 20 E.	5 3/4	
				where	12	S. 80 W.	18	
				Thence N. 60 W. with sec bearing 27 rds	10	N. 20 E	99 1/2	
				where	8	8	5 1/2	
				Thence N. & E. meandering with the creek to the East boundary of the W. 1/2 of said N.W. 1/4				
				25 rds. S. of the N.E. cor. of said 1/2 1/4	18	S. 8 1/4 W.	43	
				where.	30	S. 78 E.	58 3/4	

Bk C. p. 11.

Field Notes of Section 34. Township 16 North, Range One East., Hendricks County, Indiana.

CORNERS.	STONE.	WITNESS.	DR.	BEARINGS.	CH.	LK.	CORNERS.	STONE.	WITNESS.	DR.	BEARINGS.	CH.	LK.
Morris Hornaday A. Sargey for in sec 34.							Wm Pike Land. Partition sec's 34 & 35.						
Plat. p. 115 old. bk.													
cen E. of S.E. 1/4	16x24	Beech	14	N. 75 W.		83		6x8x10	Stone		S 89 E.	18 2/3	ft.
		W Oak.	40	N. 27 W.	1	76 1/2			Oak	36	S 25 E.	99 3/4	
E 1/2 mi.	14x18	Sycamore	5	N. 81 W.		97		8x8x13	Beech	28	S 78 1/2 E.	131	ft.
cen of S.E. 1/4 stone		Beech	14	S. 77 E.		83 1/2			Stone		N. 77 1/2 W.	18 1/2	"
		Do.	14	N. 15 W.		25		8x10x12	Stone		S 87 1/2 E.	142	"
			16	N. 39 E.		40 3/4			"		N. 83 1/2 W.	18 3/4	"
								10x11x13	Do		N. 39 3/4 W.	28 3/4	"
									Stone		S 88 7/8 E.	13 1/2	"
20 rods E from cen S.E. 1/4		Beech	30	N 47 E		48 5		8x10x15	Do		S. 46 W.	24 1/2	"
45 rods W. from cen N.S.E. 1/4		Beech	20	S 69 W.		19. 6	(see next page)	8x12x15	Stone		N. 46 E.	37 1/2	"
5 rods W. of the cen. S.W. 1/4 S.E. 1/4						7			Do.		S 41 E.	16 3/4	"
		Beech.		S. 14 E.	1	5 1/2		7x12x14	W. Cherry		S 6 1/2 W	83	"
60 rods W. from S.E. cor sec. Walnut			10	N. 32 W	1	26. 9		6x8x16	Stone		S 3 1/2 W	12	"
cen E. of N.E. 1/4 of S.E. 1/4						10		10x12x18	Stone		S. 4. W.	18 1/3	
(poured)						11.		12x12x18	stone		S 20. E.	20 3/4	6
cen W. N.E. 1/4 S.E. 1/4						12		stake	no. wit.				
(poured) Beech						12		stake	no. "				
		Beech	22	N 61 W.		52. 13		stake.	No. "				
						14		6x8x12	B Walnut	3	N 24 1/2 E	7 3/4	ft.
						15		8x13x16	Beech.	30	S 5 1/4 W.	62 1/2	"
						16		8x10x10	Beech	30	N. 4 W.	68	"
						17		8x12x12	B Walnut	24	N. 59 E.	86	"
									Cedar	6.	S 18 1/2 W.	22 2/3	"

J.W. Trotter S & Co.

Field Notes of Section 34 Township 16 North, Range 1 East, Hendricks County, Indiana.


Field

CORNERS.	STONE.	WITNESS.	DR.	BEARINGS.	CH.	LK.	CORNERS.	STONE.	WITNESS.	DR.	BEARINGS.	CH.	LK.
<p> Cen. N. of NE 1/4 - Stone found buried one foot - Rewitnessed by: Concrete corner post - West 24.8 lbs. Walnut 24" S20°E 24.8 lbs. Wild cherry 15 N80°W 31.5 lbs. Walnut 20 South 136 lbs. Thence chained south 16.66 chains and found John W. Trotter's old stone numbered "6" which is buried 18 inches. Also found old witness stone S41°E 16 3/4 ft. which is buried 10 inches. Corner No. 6 of N.W. Pike partition rewitnessed as follows: End of NW wing of concrete bridge S15°E 53 1/2' "NW corner of NE " " " S40°E 65 1/2 ft. Ash 10" N30°E 24.3 ft. No. 9" S85°E 23.2 ft. Double Walnut 20" S20°E 44.4 ft. Thence chained south 74 links and set a stake (iron rod promised) at SW corner Shockley farm; thence chained south 46 links and set a stake at Murits SE corner (about a foot south of end of SW corner of wing of bridge abutment.) 1st June 1945 Stanley M. Shartle. </p>													
<p> Center of Section - stone found 1 ft west of fence corner post and wit by a grayish stone about 17 x. East. </p>													
<p> Center S. of NW 1/4 - a good stone found 20.30 ch west of section center and 9 1/2 lbs west and 1 lb north of a fence corner Elm 16 S60°E 28.8 L Beech 20 S75°W 89.8 L Elm 10 N15°E 63.1 L. </p>													
<p> 3.50 ch. (14 rods) west of Center S. of NW 1/4 - a stone 6x9x13 found nearly washed out of hillside. Replaced same and witness: woven wire fence N. 3 1/2 L. Beech 20 Eastward 33 L. Beech 18 S70°E 63.7 L Maple 20 S20°E 44.5 L Maple 12 Eastward 27.5 L. </p>													
<p> January 9, 1947 Stanley Shartle </p>													

Field Notes of Section 35. Township 16. North, Range One East, Hendricks County, Indiana.

LK.	CORNERS.	STONE.	WITNESS.	DR.	BEARINGS.	CH.	LK.	CORNERS.	STONE.	WITNESS.	DR.	BEARINGS.	CH.	LK.
								Survey of Schoolhouse in S.W. cor. of N.W. $\frac{1}{4}$						
47 $\frac{1}{2}$ 18 $\frac{1}{2}$	2	10x10x20	B Walnut	10	N. 57 E		92	16 id. N of W $\frac{1}{2}$		Beech	16	N. 51 E.	1	14 $\frac{1}{2}$
	3	12x12x21	Do	10	S 80 $\frac{1}{2}$ W	4	21	Mile Stone is 3x8x12		Do.	18	N 45 $\frac{1}{2}$ E.	1	05
	4	16x16x8	Do	12	W. on line	3	19	Thence E 10 rods 6x10x14		Beech	16	N. 17. W.		82
	5	8x10x12	Do.	12	N. 65 E		80	Thence S. 16 rods 6x8x12		Do.	22	S 22 $\frac{3}{4}$ E		21 $\frac{3}{4}$
80	6	21x10x10	Do.	12	N. 25 $\frac{1}{4}$ W.	1	07 $\frac{1}{2}$	Thence W. to the place of beginning. 1. a.		S. ash	12	N 65 $\frac{1}{2}$ E		42 $\frac{1}{2}$
nd	7	stone in mid. branch	stone in w. bank of creek		N. 72 W.		27			Beech.	18	N. 61 $\frac{1}{4}$ W.		82
	8	20x12x12	Stone under N.E. cor. barn.		S. 55 W.		34	Survey for John H. Free						
10	9	cen N. S. E. $\frac{1}{4}$	in. Walnut	10	N 82 $\frac{1}{2}$ W.		30	Cut Sect.	16x18x12	Stone south on line				53
	10	10x12	B Oak	24	S. 36 $\frac{1}{2}$ W.		11 $\frac{1}{2}$	S $\frac{1}{2}$ mile	22x18x10	Stone north on line				25 $\frac{1}{2}$
5	11	10x12	W Walnut	4	N. 86 W		18			B Walnut	18	S 76 E		20
	11	10x12	Mulberry	6	N. 80 $\frac{1}{2}$ W.		49	N. P. Franklin Surv Co. July 31 1899						
83	12	10x12	Beech	16	S. 28 E		90	Stones set in Rice Partition						
38 $\frac{1}{4}$	13	flat rock	Elm		S. 70 W.		47	Cen S 64		Stone is 20.14 N of cen. S. S 64				
97	14	cen N. W. $\frac{1}{4}$	Hickory		N. 78 W.		80	Cen S. S 64	long round	Slab stone Edgewise			W	22
40														
29 $\frac{3}{4}$	19	98. W. of cen. N. of N. E. $\frac{1}{4}$	stone		N. 4 $\frac{1}{2}$ E.		38 $\frac{1}{2}$							
			Beech.											
		120 id. S of the above cor.	Beech.		N. 9 W.		39							

Plat of Section 36 Township 16 North, Range One East, Hendricks County, Indiana.



CORNERS.	STONE.	WITNESS.	DR.	BEARINGS.	CH.	LK.
James half the N.W. cor.		N. E 1/4 of the S. E. 1/4 of sec 36 Beech	12	S 14 W.	18	
2 S.E. cor.		W. Oak	22	S 74 E	19	
		Beech.	6	N. 31 W.	16	
		In W. side of tree		Bk B. p. 284.		
The 1/2 mi post W. in sec 36 relocated old witness trees still standing 22x12 Bk C. p. 86.						
		The E 1/2 of the N. E. 1/4 of sec. 36		Sw. of the ford.		
S.E. cor.		B. Oak	42	N. 25 W.	1 1/2	
		Elm	30	S 62 W.	3	
S.W. cor		W. Ash	23	S 72 1/2 E	19	
		Beech	15	S 14 W.	18	
N. W. cor		Oak	36	S 38 E	26	
		Do	30	N. 62 W.	30	
N. E cor		Beech	8	N 10 E	40	
		Maple	8	S 29 1/2 E	60	
The N. E 1/4 of the N. W. 1/4 & the N. W. 1/4 of the N. E 1/4 sec 36						
N. W cor		Walnut	30	N 1/2 E	70	
		Oak	30	S 20 W.	14 1/2	
S.W. cor		Beech	10	N 5 E	32 1/2	
		Beech	12	S 35 E	14 1/2	
S.E. cor		Elm	30	N 82 1/2 W	26	
		Oak	30	S 88 1/2 E	26	
N. E. cor.		Do	30	N. 62 W.	50	

Fi
S.E.
N.E.
N.W.
N.E.
S.E.
Cen.
Take
Cen N
the
the
Sur
he
on
N.
1/2 m

Field Notes of Section 36 Township 16 North, Range One East, Hendricks County, Indiana.

CORNERS.	STONE.	WITNESS.	DR.	BEARINGS.	CH.	LK.	CORNERS.	STONE.	WITNESS.	DR.	BEARINGS.	CH.	LK.
----------	--------	----------	-----	-----------	-----	-----	----------	--------	----------	-----	-----------	-----	-----

$S \frac{1}{2}$ mi relocated
 a stone 9 l. E. $N \frac{1}{2}$ mi stone sec. ^{Township} 17-15 NR 1 E
 Bk. C. p. 389.

$N \frac{1}{2}$ mi a good stone
 cen N. N. W. $\frac{1}{4}$. a good stone agreeing
 with witnesses in co. & distance
 N. W. sec. cor.

a good stone
 all of the above corners are in
 exact straight line good
 evidence of being correct.

Bk C p. 398.

Survey for Pat Hamaker May 6 1913
 to establish corner
 found S. E. cor sec 36 and $E \frac{1}{2}$ mi
 distance 40.59 ch
 Measured S for $E \frac{1}{2}$ mi stone
 10.15 ch and placed stone
 Cen E $N \frac{1}{4}$ of $SE \frac{1}{4}$ 6x6-14 blue stone no witness
 NW corner S. H. E.

$W \frac{1}{2}$ mi stone of red granite 8x12x18 lowered to depth of 4" and cut a
 cross on top. Gray stone wit. 6x10x12 $S 45^\circ E$ 28.10 ft. Red
 boulder 6x8x10 $S 45^\circ W$ 30.32 ft. corner post west 15.52 ft.
 corner post East 15.40 ft. Power pole $N 15^\circ E$ 83.38 ft.
 October 9, 1947
 Stanley Shurtle

Public or County Roads in Township 16 North, Range One East, Hendricks County, Indiana.

DIRECTION.	WITNESS.	DR.	BEARINGS.	CH.	LK.	DIRECTION.	WITNESS.	DR.	BEARINGS.	CH.	LK.
	Beech 12 in Dr. brs N. 21. W. 34 lks.						Beech 10 in Dr. brs S. 49. E 23.				
79.00	Do 10 " " " S. 7. W. 12 "			60	50	" " "					
	To section corner.			65	00	Brook 10 lks wide Co. E.					
				80	00	Set post cor to sec. 485 889.					
North	Between sec. 16 & 17.					Beech 5 in Dr. brs S. 58. W. 25 lks.					
2670	Beech 20 in Dr.					W Oak 28 " " " N. 55. E. 12. lks.					
4000	gr. sec. cor.										
	Sugar 12 in Dr. brs N. 10. W. 10 lks.			East.		Between sec. 489 on random.					
	Beech 4 " " " S. 27. E 10 "			26	30	Brook 40 lks wide Co. S.					
4665	Beech 13 in Dr.			78	96	Intersected N. & S. line 124 lks. S. of post					
8000	Set post cor to sec. 889, 16 & 17.					corrected between same.					
	Beech 8 in Dr. brs S. 68. W. 3 lks.			West.		gr. sec. cor.					
	Hickory 18 " " " S. 75. E. 13 "			39	48	Buckeye 4 in Dr. brs N. 10 W. 5 lks.					
						W ash 5 " " " S. 43 W. 8 "					
East.	Between sec. 9 & 14 on random.					To section cor.					
4000	Temp gr. sec. post.			78	96.						
7890	Intersected N. & S. line 122 lks. S. of post.										
				North		Between sec. 485.					
West.	Corrected between same.			21	20	Beech 12 in Dr.					
3945	gr. sec. cor.			28	00	Brook 4 lks wide Co E					
	poplar 25 in Dr. brs N. 46. E. 11 lks.			40	00	gr. sec cor. Beech 16 in Dr. brs S. 12. E 20 lks.					
	Sugar 10 " " " S. 49 W. 23.					Do. 18 " " " N. 45 W. 30 "					
7890	To sec. cor.			66	16.	Beech 18 in Dr.					
				81	62.	Intersected line of correction					
North	Between sec. 8 & 9					Beech 12 in Dr. brs S. 74 W. 25.					
1950	W. Oak 30 in Dr.					" " " " " N 88 E 17.					
4000	gr. sec. cor.										
	Beech 12 in Dr. brs N. 29 W. 26 lks.			North.		Between sec. 91 & 32.					

April 23 1821

Public or County Roads in Township 16 North, Range One East, Hendricks County, Indiana.

CH.	LK.	DIRECTION.	WITNESS.	DR.	BEARINGS.	CH.	LK.	DIRECTION.	WITNESS.	DR.	BEARINGS.	CH.	LK.
		21.90	Beech. 10 in Dr.			North		Between sees. 29830					
		2450	Brook 4 lks wide co. S. E.			2 73		Brook 3 lks wide co. S. E.					
		3400	" " " " S. W.			20 00		Hickory 24 in Dr.					
		3625	" " " " S. E.			40 00		gr. sec. cor. Beech 8 in Dr. brs. N 76 W 5 lks.					
		4000	gr. sec. cor. Ironwood 6 in dr. brs. N 17 W. 17 lks.			63 40		Do. 12 " " " S. 88 E 3 "					
			Beech 9 " " " S. 82 E. 14 "			80 00		" Beech 8 in Dr.					
		5930	B. Walnut 24 in Dr.					Set post. cor. to sec. 19820 29830					
		8000	Set post cor. to sec. 28830, 31832.					Beech. 10 in Dr. N. 77 E. 18 lks.					
			Beech. 15 in Dr. brs. S. 10 W. 32 lks.					Do. 12 " " " N. 45 W. 21 "					
			Do 24 " " " N 35 E, 8 "										
		East.	Between sec. 29832 on random			East.		Between sec. 20529 on random.					
		1500	Brook 3 lks wide co. S.			40 00		Temp gr. sec. post.					
		4000	Temp gr. sec. post.			79 02		Intersected N. & S. line 59 lks. S. of post.					
		7900	Intersected N & S. line 5 lks. S. of post			West.		Corrected between same.					
		West.	Correction between same.			29 51		gr. sec. cor. Sugar. 18 in Dr. brs. N. 64 E. 18 lks.					
		3950	gr. sec. cor. Beech 20 in dr. brs. N. 48 W. 22 lks.			79 02		Beech. " " " " S. " W. " "					
			Sugar. 10 " " " S. 30 E. 17 "					To sec. cor.					
		7900	To sec. cor.			West		Between sec 19830					
						21 70		Beech 20 in Dr.					
		West.	Between sec. 30831.			40 00		gr. sec. cor. Beech 10 in Dr. bears N. 7 E. 25 lks.					
		1555	Beech. 10 in Dr.					Hickory 24 " " " S. 3 W. 29 "					
		4000	gr. sec. cor. Poplar 18 in Dr. bears N. 28 W. 8 lks.			42 71		Intersected W. boundary 552 lks. N. post.					
			Beech 20 " " " S. 54 E. 25 "					Elm 24 in Dr. brs. N. 17 W. 5 lks.					
		4337	Intersected W. boundary 460 lks. S. of post.					Do. 20 " " " S. 29 E. 34 "					
			Beech 14 in Dr. brs. S. & E. 6 lks.										
			N. Ash 20 " " " N. 13 W. 27 "										

23 1821

Public or County Roads in Township 16 North, Range One East, Hendricks County, Indiana.

CH.	LK.	DIRECTION.	WITNESS.	DR.	BEARINGS.	CH.	LK.	DIRECTION.	WITNESS.	DR.	BEARINGS.	CH.	LK.
		North, Between sec. 19820.				64	11	W. Oak 18 in Dr.					
1920		W. Oak 24 in Dr.				80	00	Set post cor. to sec. 788, 17818.					
4000		gr. sec. cor. Sugar 20 in Dr. brs. N. 58 W. 12 lks.						Beech 12 in Dr. bears S. 42 W. 25 lks.					63 2
		Beech 10 " " " S. 59 E 2 "						Do. 20 " " " N. 44 E. 20 "					50 00
5920		Beech 20 in Dr.											
8000		set post cor. to sec. 17818, 17820.				East		Between sec 807 on random.					
		Beech. 8 in Dr. brs S. 10. W. 17 lks.				40	00	Temp gr. sec. post.					
		W. Ash. 36 " " " N. 63 E 17 "				79	07	intersected N. 8 S. 87 lks. S of post					East
													40 00
East.		Between sec. 17820 on random.				West.		Corrected between same					79 00
4000		Temp gr. sec. post.				39	53 1/2	gr. sec. cor.					
7905		intersected N. 9 S. line - of post.						Beech 10 in Dr. bears N. 35 E 26 lks.					West.
		x See White page						Do. 12 " " " S. 59 W. 8 "					39 50
West		Between sec 1819.				79	07	To sec. cor.					
2400		W. Ash. 24 in Dr.											
4000		gr. sec. cor.				West.		Between sec. 7818.					79 00
		Beech 12 in Dr. bears S. 67 E. 27 lks.				20	95	Beech 10 in Dr.					
		Do. 18 " " " N. 66 W. 19 "				40	00	gr. sec cor.					West
4194		intersected west boundary 638 lks N. of post.						Beech 10 in Dr. bears S. 4 E. 19 lks.					20 25
		Sugar 19 in Dr. bears S. 45 W. 14 lks.						Do 10 " " " N. 54 E. 10 "					40 00
		Beech 12 " " " N. 77 W. 19 "				41	21	intersected W. boundary 720 lks N. of post.					
								Beech 10 in Dr. bears S. 20 E. 10 lks.					
								Do. 12 " " " N. 40 W. 26 "					40 65
North		Between sec. 17818.											
2180		Red Oak. 20 in Dr.				North		Between sec. 788.					
4000		gr. sec. cor.				25	60	Beech 8 in Dr.					
		Red Elm. 18 in Dr. brs. N. 54 W. 19 lks.				29	50	Brook 15 lks wide Co. E.					
		Beech 12 " " " S. 54 E. 18 "				40	00	gr. sec. cor.					

Public or County Roads in Township 16 North, Range One East, Hendricks County, Indiana.

K.	DIRECTION.	WITNESS.	DR.	BEARINGS.	CH.	LK.
	Beech 12 in Dr. brs. N. 75, W. 26 lks.					North
	do 14 " " " N. 74, E. 11 "					23 40
63 25	W. Elm. 48 in. Dr.					40 00
70 00	set post cor. to sec. 586 788.					
	Beech 12 in Dr. brs N. 33. E 31 lks.					64 30
	Blue Ash 12 " " " S. 77, W. 12 "					82 00
East.	Between sec. 588. on random.					
40 00	Temp gr. sec. post.					
79 00	Intersected N. & S. line 80 lks. S. of post.					
West.	Corrected between same.					
39 50	gr. sec. cor.					
	Sugar 20 in. Dr. bears S. 24. W. 8 lks.					
	do 24 " " " N. 3, E. 34.					
79 00	To sec. cor.					
West	between sec. 687.					
20 25	Blue Ash. 12 in. Dr.					
40 00	gr. sec. cor.					
	Beech. 12 in Dr. bears N. 82. E. 19 lks.					
	do 18 " " " S. 56, W. 37 "					
40 65	Intersected W. boundary 800 lks. N. of post.					
	Beech 16 in Dr. bears N. 71. W. 20 lks.					
	do 12 " " " S. 66. W. 20 "					

DIRECTION.	WITNESS.	DR.	BEARINGS.	CH.	LK.
Between sec. 506.					
Beech 6 in. Dr.					
gr. sec. cor.					
Beech 8 in. Dr. bears S. 38 E. 17 lks.					
Achoy 6 " " " N. 77 W. 9 "					
Beech 12 in. Dr.					
Intersected line of correction					
W. Elm. 12 in Dr. bears N. 10. W. 30 lks.					
Beech 6 " " " S. 22 E 19 "					


April, 26-1821.

Surveyed by
Stephen Collett, D.S.

* see star on opposite page.
West corrected between Secs. 178 20
39 52 1/2 gr sec corner
Sugar 20 dr
Beech 24 "
79 05 to section corner

241 E 28
West 28


Plat of Sec. 6 & 5



Sec. 6 Correction for Pittsburg Milling Co.

Geo Drimfield et al showing lines as they now exist.

W. D. Drimfield Sur.



S. 50 E. 20 1/2 feet

S. 50 E. bearing of original town

S. 63 E. 100 ft.

S. 77 1/2 E. 65 feet

N. 23 1/2 E. 218 1/2 feet

N. 30 3/4 E. 260 feet

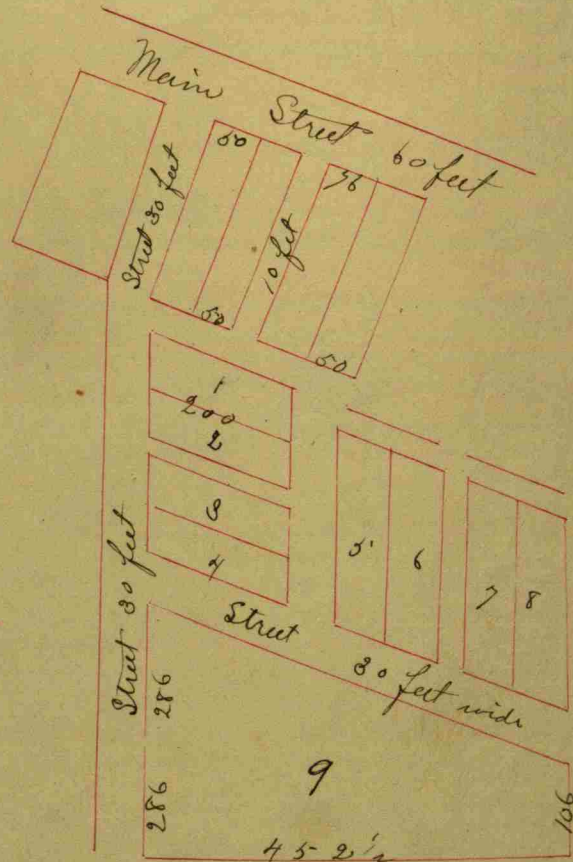
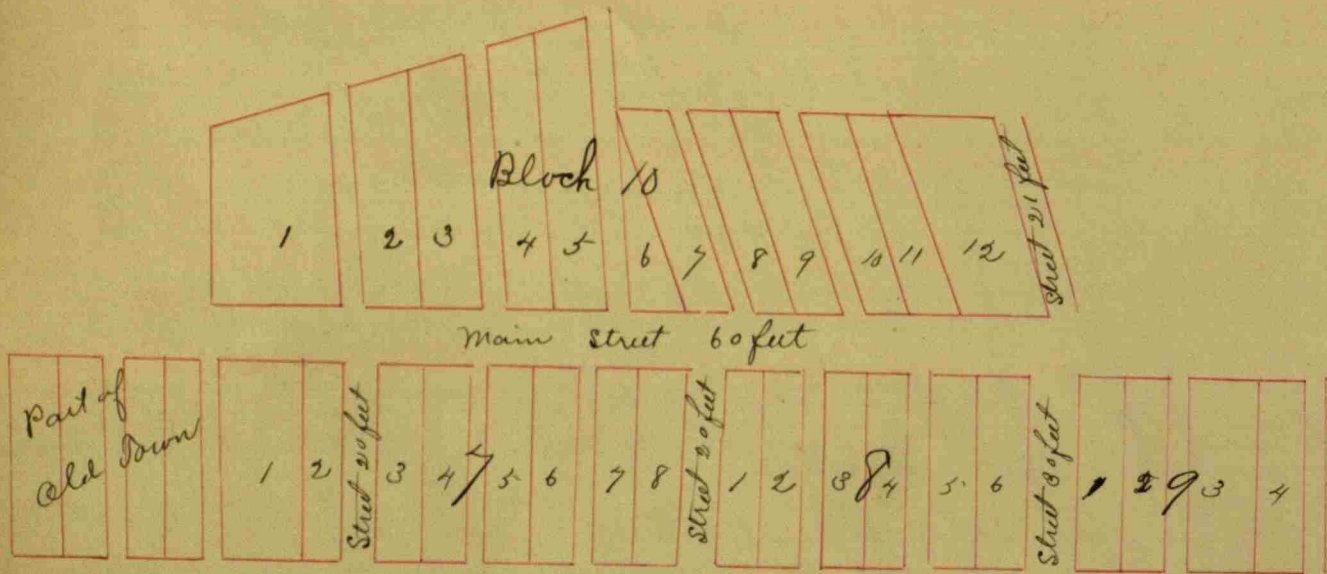
S. 30 3/4 W.

North to S. 50 E. 20 1/2 feet

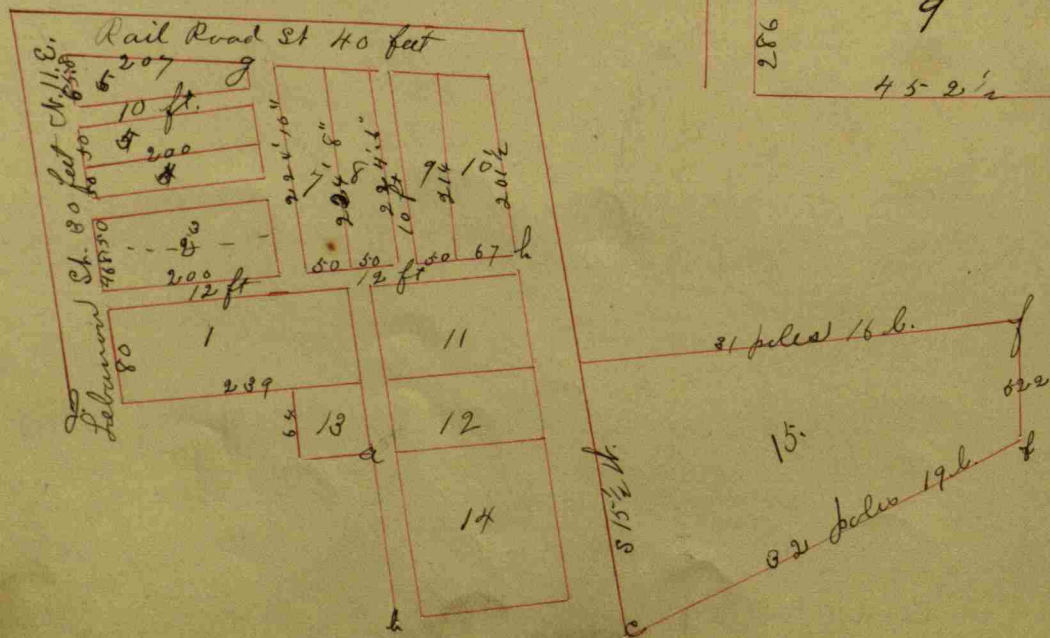
Brownburg M. Greens' Add. Sec. 11. 1851.

All on this page is described under Sec. 7.

An Addition to Brownburg it being a part of the N.W. S.W. of Sec 11 T 16 N R 1 E.

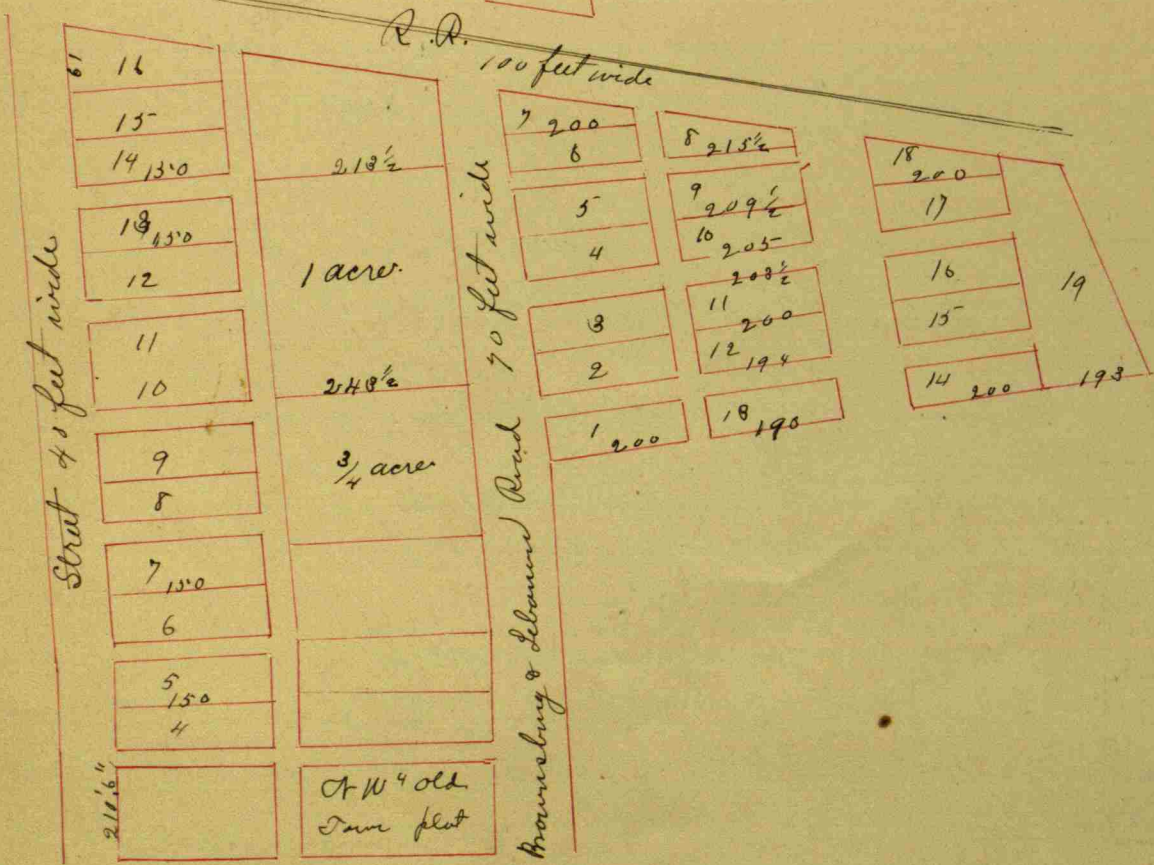


Graham & Nashs Add - May 15 1868
to Brownburg.



Addition to Brownsburg Sec description - Sec 11 under Sec 7.

long a
R.R.



Section 11 T. 16 N. Range 1 East.

Survey for Alex Applebuckle of Brownsburg, Ind. Aug. 20-1900.

Beginning at a stone cut N. of N.W. 4 thence west 9.51 ch. to a stake thence S. parallel with line bisecting N. 21 1/4 10.51 ch. thence East parallel with N. line of Sec. 9.51 ch. to line dividing N.W. 4 Thence N. on said line 10.51 ch. to place of beginning. Estimated to contain 10 A.

And also beginning at a point 13.59 1/4 ch. S. and 1.00 1/4 ch. N. of Cent N. of N.W. 4 Sec. 11. Thence N. 8.50 3/4 ch. to a stake thence N. 5.08 1/4 ch. to a stake thence E. parallel with N. line of Sec. 9.80 ch. to a stake thence S. 17 1/4 to place of beginning. Estimated to contain 5 Acres.

No stones set in this survey, but N.W. Cor. Stone of Sec. 11 found, & measurements taken which corresponded to old record. We straightened stone up, & by best evidence placed in former place. W.F. Franklin Sur. A. Co.

Stone at center of N.W. 4 found in 1931 by C.E. Logan Fed. Bk. 171 P. 34.

Cent. W. SE 4 stone found witnessed by center concrete post S85°E 3 ft. and stone at SE cor. Morgan's add. west 69 1/2 feet. Franklin + Shurtle, 1944.

Following witnesses to Center Sec. 11 were taken from old field notes: Cen. R.R. north 49 lbs., N.W. line of RR north 77 1/2 lbs., N edge sidewalk south 10.72 ch.

Center SW 1/4 11-16-1E - a red granite stone found and referenced: Cherry 11 East 30.4 ft. - double Maple 18 S45°E 73.2 ft. - Maple 12 S20°E 54.9 ft.

337.15 ft. E. of above is stake for SW corner lot 5 Parson's Addition - { NE corner foundation house S40°W 102.6 ft. NW " " " S 15 E 76.5 ft.

771.4 ft. E of Cen. SW 1/4 is Trotter's old stone 5x10x15 which he claimed was 768.9 ft E. Referenced: West edge concrete post N89°E 30.8 ft. Maple 30 N2°W 52.4 ft. NW corner foundation house S70°E 82.5 ft. Box Elder 10 S30°E 66.4 ft. Center flat rock 12x15x18

Acres N45°W 2.4 ft. (This reference rock should not be confused with corner stone)

1251.6 ft. E of Cen SW 1/4 is a red granite rock at SE corner of Morgan's Addition to Brownsburg.

1321.15 ft E. of Center SW 1/4 is rock at Center E of SW 1/4 11-16-1E. Stanley Shurtle, March 1, 1946