Record of Surveys

Made by James McGregg

Surveyor of

Hendricks County

Indiana

Also Containing

Eldred Haff's work

for his First Terms

of Office

Township No 14 N. Range 1 W

Land Records of Hendricks County Book B. Indiana



(16) John Miller 31 acres of the N End of E ½ S W ¼. N E corner Dogwood 3 S 85 E 26. Buckeye 5 S 11 E 23. James N Pole 25 acres S of the national road & running to center of Sec to a stone

(16) H. S. Hay 21¾ acres off the E end N fractional ½ quarter of N W ¼ N W corn Sugar 18 N 72 E 24 Ironwood 5 N 48 W 35

(16) H C Perkins

An addition to Belleville Cumberland Street bears N 65½° E North Side of National road Commencing 20 feet E of the beginning line. Then 3 lots together leave blank alley 15 feet then Lots commencing as usual. Commence No. Lots E Side All Lots front 0 and tail 148½ feet except. Lot 1 South side of National Road which is 36 feet front & Lots 6 & 7 which front cross street. Bearing of National Road 71½°

Streets cross at right angles

Sec 4 T 14 - 1 W

Section 5 T 14 - 1 W

(28)

James Glover 31 Acres
off the N end of E ½ of SW ¼
& S corner Beech 14 N 27 E 31
Do 20 N 84 W 16
S W cor Beech 30 N 50 E 15
Do 14 S 67 W 20
6 Acres joining on the
N W cor Beech 16 N 8 W 12
Hickory 29 S 67 W 28
N E cor Lynn 9 East 19
Beech 22 S 67½ W 34

Sec 5 T 14 R 1 W

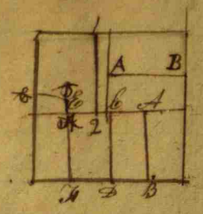

(These all on pages 28 & 29)

E ½ S E ¼ Absolum
Gardner A N W cor-
ner Beech 18 S 69 E
8½ Do 14 S 43 W
8 B S W corner.
Elm 6 N 9 W 18
Do 5 S 35 W 19
W ½ S E ¼ W m Bussel
N E as above N W corner
C N W corner Sugar 8
N 58 E 16 Do 9 N 56
W 22½ D S W corner all
witnesse lost
Walnut 6 N 20 W 2½
Elm 11 S 81 W 8
E 2 S W ¼ Hiran Nor-
man E N W corner Hicory
24 S 8 E 27 27
W Oak 32 N 42 W 37½
F S W corner Beech 9
N 36 E 3½ Shugar
15 N 27 W 21

Nicholas Osborn
A Beech 7 S 32 East 14
Elm 18 N 21 West 22
B Hickory 18 N 51½ W 19
Beech 22 S 4 W 29

Simon Stewart
H m s to A 80 rods
A Beech & Water Oak
A to B 26 rods North
B Elm 10 S 37 West 3
Beech 15 N 50 West 20
From B to C N 27 W
C Sugar 9 S 3 W 26
Do 4 N 40 West 15
The above survey purports
to contain 20 acres

John T Hadley
A Beech 7 S 32 E 14
Elm 18 N 21 W 22½
B Hickory 18 N 51½ W 19
Beech 22 S 4 W 29

Francis Winstead
10 acres off the E side of N W frac
¼ being 60 Poles by 26 2/3 Poles
1 N W corner Elm 11 - S 12 W 9½
Ash 8 N 78 E 21
2 S W corner W Oak 26 N 25 W 10½
B Ash 22 S 9 E 23

Clark Hill N W ¼ of
S W ¼ of section above
S E cor Beech 20 N 26 W 9
Do 8 S 5 W 28

6

Section 6 T 14 R 1 W



(32) A Beech 9 N 63 W 5
Do 12 S 53 E 42
B Do 10 S 34 W 34
Do 26 N 8 E 110
Sugar 14 N 62 W 22
Lynn 10 S 27 E 23
Beech 12 S 79 W 14
Ironwood 4 S 75 E 26

(32) SE¼ of SE¼ and SW Corner
1 Hornbeam S 52 W 11
Beech 24 W 30 E 114

7

Sec 7 T 14 R 1 W

Huff

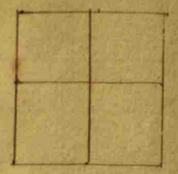

(38) Fredell Jackson 100 acres off S E corner of S E ¼
Beginning at S E corner of section. Thence N with section line 99. 12 links poles.
Thence west with section bearing 160. 21 links bearing E 7 N lines of an Along square N W corner Elm 4
S 79 E 7 ½
Beech 17 S 80 W 20½
N E corner Ironwood 3 E 12
Dogwood 3 S 10 E 21

Sec 8 T 14 R 1 W

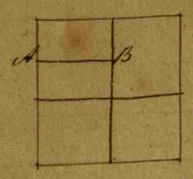

S. E. 1/4 Commencing on S. side of the National Road.
Thence S 18° E. 52 poles
Hickory 24in S 73 W 22
Beech 12 S 29 E 7
(38) Thence West with section line between 8 & 17 16 poles and 11 links
Thence North with the sec bearing 49 poles & 5 links to the place of beginning.

(38) Commencing at the same place thence with the national road S 72 W 13 poles & 12 links thence at right angles with said road S 18 E 34 poles & 6 links

of Hanna

(38) Commencing at the place aforesaid. Thence with the national road S 72 W 20 poles & 23 links at a stake oposite a stone culvert Thence at right angles with said road S 18 E to a stake.
Beech 16 S 18 E. 15
Do 18 N 89 E 14
(38) Thence E with the section line to the corner made by Joshua Hadley
Beech 16 S 80 W 34
Do 5 N 13 E 25

(38) Londy Scott N 1/2 N 1/4
S W corner
Beech 20 West 10
Do 14 East 1
S W corner
Beech 15 N 60 W 34
Do S 55 W 31

Sec 9 14-1W

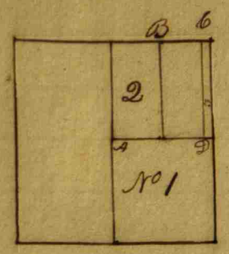

(42) No 1	Silas Bryant	A	Ash	18	N 32 E	20
			Sugar	6	South	0.6½
No 2	William McClure	B	Do	14	N 85 W	19
		"	Beech	22	S 61 E	27
No 3	Robert Cooper 8 acres	C	Do	36	S 30 W	18
		"	Do	10	N 62 E	17
		D	Do	30	N 4 E	38
		"	Do	3	S 65 E	16

10

Sec 10 T 14 - 1 W



Sec 11 T 14 - 1 W



See Sec 11 T 15 R 1 W for Survey of some Lots in Belville

10

Sec. 12 T. 14 - 1 W

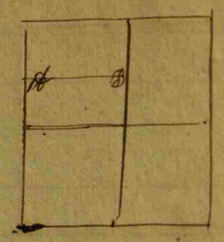

Cliff

(50) James Flower S½ N W¼

A N W cor. W Oak 30 S 38 E 43 links

Do 29 N 52 E 57

B N E cor. Sugar 6 S 47 W 3

Poplar 33 N 69 E 17

Sec 13. T 14 - 1 W

Cliff

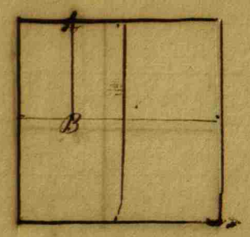

(54) Daniel Jessup W½ N W¼

A N E corner

Ash 18 S 81 E 14

Beech 5 S 23 E 13½

B N E corner of the 50...

Sugar 14 S 65 W 24

Do 15 S 8 E 61

Sec 14 T. 14-1 W

Huff

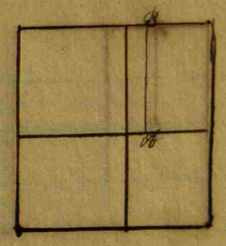

(56) Henry Bingaman
20 acres off the west
side of W½ of N E¼ N E cor
Beech 20 S 20 East 34
Hickory S 64 W 23
A. S. E. corner
Ash 18 East 22
Sugar 5 N 16 W 19

Sec 15 T 14-1 W

60
40
40.0
4.0) 240
4) 60
15

Sec. 16 T 14 – 1 W

(62) Joel Jelf W E¼ of
S E¼ & N W car

1 Beech 14 S 5½ E 24
Do 12 N 44½ E 63
2. S W car Shugar 20 S 55 W 14
Elm 12 N 62 E 20
3 S E car Beech 13 N 15 W 11
Do 13 N 85 E 13

Sec 17 T 14 – 1 W

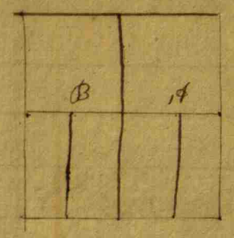

Off

(66) W½ S E¼ Moses
Crawford
A N E corner Pin Oak 36 N 8 W 19
Sugar 10 N 83 W 21½
E½ S W¼ Crawford.
B N W corner ~~Pin Oak~~
~~36 N~~ Beech 5 N 89 W 10
Sugar 22 N [illegible] W 22

Sec 18

Sec 19 T 14 - 1 W

Sec 20

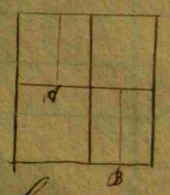

(72) Houff

E½ NW¼ Moses Crawford

A 1 S W corner Beech 15 N 85¼ E 9

B Oak 20 S 47 E 10

W½ 1 SE¼ M Crawford

B 1 S E cor Beech 18 N 65 E 5

(72) Center W of the sec center

N 43 Beech N 85 E 9 S Oak 20

S 47 E 10 Center E of the

Center N 44 Beech 18

N 65 E 6 links

Sec 21 T 14 - 1 W

Sec 22 T - 1 W

(78) Daniel Richardson

E½ of SW¼ Sec Center

Beech 22 N 8 W 13

Do 14 S 59 E 22

SW cor of D. R 1 Shugar 21

S 71 W 11 Beech 8 N 41 E 7

NW cor 2 Beech 20 N 31 E 54

Shugar 33 N 49 W 49

(78) Jesse Tout E½ of SE¼

& SW cor 3 Hackberry 7

N 52 E 14 Beech 28 S 3

W 44 1 J Tout NW cor

Beech 22 S 68 W 18

Do 10 S 70 E 13

Sec 23 T. 14 — 1 W

(80) Enoch Williams
E½ of SW¾ NE cor
1 Beech 20 S 10½ E 120
Apletree 5 N 13¾ W 163
2 SW cor Beech 14 S 38 W 61
Do 12 N 15 W 36
(80) Jesse Tout W½ of SW¾ NE cor
3 Hickory 4 N 86 W 20
Elm 10 S 50½ E 127
(80) Samuel Barber W½ NW¼
4 NE cor Beech 10 S 37 E 75
Water Beech 4 S 13½ E 83

Sec 24

Township 15 N Range 1 W



Section 1

(18) James W Green ½
of the NE ¼
SW cor S Ash 12 N 81 E 6
B Oak 36 N 66½ W 50

15. 1W

Section 2



~~E½ of NE¼ Set sec~~
~~N W cor Hercory 22 N S E 20~~
~~Elm 12 S 61 E 14½~~

Section 3 T 15 - 1W

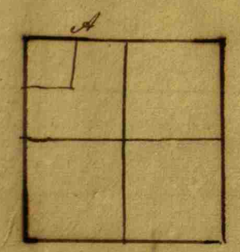

(24) N W¼ of N W¼
A N E corner Beech 5
S 20½ E 29 Elm 18
S 69 W 30½
Thence S 3° E allowing 6°
for variation of compass
4 chains 33 links to the
common bank of the creek

(24) ~~E½ of NE¼ P Potter~~
Dr Potett W½ of SE ¼
S E corner Ash stump 20 S 26 W 46
Apletree 1½ N 53 W 68
N E corner or N of SE ¼
Beech 12 South 24
Shugar 24 S 52½ W 32

15. 1W

Section 4





(30)

A) W Oak 48 N 18 E 101
Beech 12 S 2 W 35
B) Sugar 20 N 10 E 70
Hickory 24 S 44 W 79
C) Beech 18 N 62 W 186½
Walnut 30 N 1 E 248
D) Walnut 10 S 11½ W 57½
Ash North E 56
E) Locust 17 N 7 W 206½
Shugar 22 S 73½ W 80½
F) Shugar 12 N 12 E 14½
Do 14 S 88 E 26½
G) Walnut 2 S 9 E 24
Wilbur 2 S 72 E 42
H) Beech 15 N 51 E 5
Do 12 S 51 W 44

(30)

C. C. Nave S ½ of NW ¼
No 1 N Cor Beech 20 S 21 W 17
Dogwood 6 N 47 E 24
Bearing N & S 6° 33'
E and W 4. 949'

(30)

Elexander Meday S ½ NE ¼
And NE corner
Shugar 15 S 54 W 34
Do 17 East 56

15. 1W

Section 5



~~E ½ S E ¼ Absolum~~
~~Gardner A N W~~
~~corner Beech 18 S 69~~
~~E 8½ Do 14 S 43~~
~~W 8 B S W corner~~
~~Elm 6 N 9 W 18~~
~~D 5 S 38 W 19~~
~~W ½ S E ¼ Wm Russels~~
~~N~~

15 – 1W

Section 6



15 – 1W

Section 7

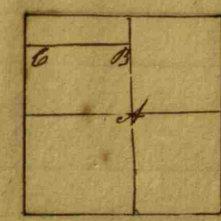

(38)

2/3 off the S end of N W 1/4

A. sec. center	Beech 7 N 88 E	34
	Do. 8 S 10 W	19
B. N E cor	Ash 14 South	14
	Beech 10 N 21 W	20
C. N W. cor.	Beech 14 S 25 E	47
	Do 10 N 77 E	52

15 — 1W
Section 8



15 — 1W
Section 9



Sec 10 T 15 - 1 W



Sec 11 T 15 - 1 W

Danville



Belville

Comberland street Bears
N 65° 30' E
North side of national
road commencing 120 ft
East of the begining line
Then 3 lots together leave
blank Alley 15 ft Then
lots commencing as usual
commence to do lots on
East side All lots front
60 ft and tail 145 ½
Except lot 1 South side
of National road which is
60 ft front Lots 6 & 7
which front cross street
Bearing of National road
71° 30'
Streets cross at right angle

Sec 14 T 15 - 1 W

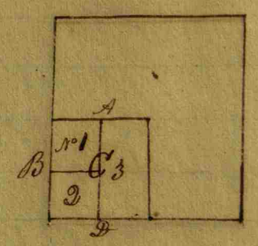

No 1 James Vinzant	A	Ragan	Corner		
(60)	B	Buckeye	16	N 4 E	30
	"	W Walnut	10	N 50 E	53
	C	Lynn		South	13
	"	Ash	3	N 75 E	10
No 2 Dickerson Thompson	D	Oak	30	N 44 E	9
	"	Hickory	10	S 59 W	7
No 3 John Baley					

Sec 15 T 15 - 1 W

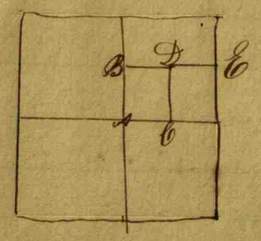

Race for a Mill
Commencing on the line running E & W deviding the S E ¼ & the N E ¼ of the N E ¼

Beech 12 N 37 E 29
Sugar 20 S 60 W 16
Thence N 27 30 W 60 poles & 5 links Elm 5 N 69 East 16
Sugar 30 S 36 E 25
Mulberry 3 S 61 E 13
Dogwood 2 N 50 W 20
Sugar 12 East 3
Do 4 West 2

Corner 4 is 46 links nearer the creek than where the race starts The other 3 chains and 4 Links

(62) Widow Potts S W ¼ of N E ¼ of the back Sec

A Beech 22 South 20
Do 12 N 27 E 14
B Lynn 5 S 2
Beech 20 S 66 W 14½

Note. the N E ¼ of this sec lacks 2 Acres & 105 rods of holding out the quantity,

L (62) Mastin S E ¼ of N E ¼ 39 Acres & 54 rods

C Elm 6 N 7 East 10
Redbud 9 S 50 East 17
D Elm 24 N 84 West 11
Sugar 24 N 37 E 24½
E Beech 15 S 42 W 78
Do 12 N 83 W 74

Sec 20 W T 15 - 1 W

15 - 1 W

Sec 21



(74) East ½ of S W ¼
JESSE. OSBORN W Oak
7 North 16
Do 5 N 12 W 29
The same being also the
S E corner of John. BAES
land

(74) 
Henry Osborn
A, Shuga 15 S 64 E 9
Do 9 N 75 W 31
B, Hicory 18 S 17 W 29
Hornbeam 10 N 51 W 13

Sec 22 T15-1W

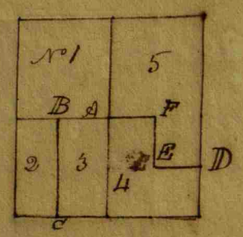

		Posts	Trees	Inches	Bearing	Links
No 1	Richard Christy	A	Sugar	11	S14 E	9
(18)			Beech	7	N41 W	21
" 2	Elizabeth Wills	B	Poplar	10	S4 E	25
			Beech	14	S68 E	27
		C	Pagans	Corner		
" 3	Raphial Smith	corners above described				
" 4	Samuel E Bereman	D	Elm	16	N71 W	16
		"	Ironwood	9	S15 W	39
		E	Buck	3	N77 E	8½
		"	Do	5	N17 W	5
		F	Sugar	24	N55 W	18
			Do	24	N4 W	47
5	William Moon	Corners above described				

Sec 23 T15-1W



Sec 24 T 15 - 1 W



(84) 25 acers off
the N end of E ½ of SE ¼
45 Poles S of old half mile stake
(so Huff has ck in his notes)
Stake & S W car B Ash 4
N 37 E 52 Dogwood 3
N 79 W 6

Sec 25 T 15 - 1 W

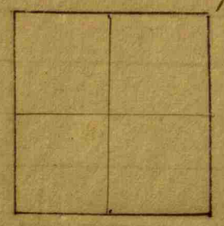

(88) Samuel Guynn
A (relocated)
Beech 10 North 6½
Do 20 S 63 E 45
The above corner appears to be found by tracing section line and meridion & finding where they cross
There appears to be a false corner marked 7 poles W and the true one not marked at all.

Sec 26 T 15-1 W

(94) John Peasbery
A E 6 S 29 East 3
B Oak 1 N 41 E 20

(94) James Green
A Buckeye 12 N 6 E 47
Walnut 10 N 83 E 12

(94) Armstead Jackson 15
off the N end of the NW
¼ of the SE¼ & SE corner
Beech 14 N 43 E 24
Do 17 S 35 E 25
S. W cor Hornbeam 1 N 76 E 15
D 4 N 5 W 62

Sec 27 T 15-1 W

(98) John Alexander
10 acres off the
NW¼ of NE¼ in the following
manner 2y off the N end
S Wear Beech N 30 E 44
E Oak E N 41 E 48
N E cor E Ash 20 S 31 E 62
Walnut 2 N 31 E 23

(98) Charles Fergerson 20 acres off
the S side of the NE¼ of NW¼
Sugar 22 S 5 E 13
E Oak 1 N 66 E 11
NE cor Beech 18 S 56 W 26
W Oak S 65 E 24

Sec 28 T 15-1 W



Sec 29 T 15-1 W

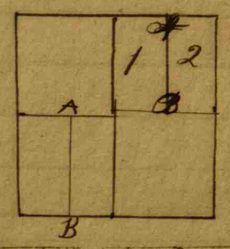

Gregg

(104) 1 thomas Hadley
2 Zeno. Hadley
A Hickory 6 S 35 W 19
Elm 5 S 34 E 25
B Beech 16 N 28½ W 19½
Do — N 51 E 23

(104) H 11 ff
Samuel Carter E½ SW ¼
A NW corner Sugar 8 N 9 E 25
Elm 20 S 60 W 16
(104) Simon Stuart W½ SW ¼
B S E corner Hickory S 30 E 18 Elm
N 25 E 24
N E corner of same thing I
cannot tell what
Dogwood N 75 W 5
Hickory 4 S 82 E 15

Sec 30 S 15 - 1 W



(104) John J Hadley
A Ash 12 N 40 W 3½
Pin Oak 11 S 42 E 26½
B Beech 12 N 28½ W 13½
Do N 51 E 23

Sec 31 S 15 - 1 W

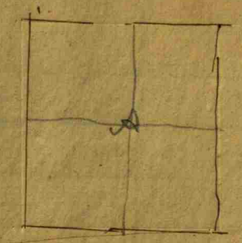

(110) Jeb Johnson
A Sugar 20 S 23 E 19
Elm 8 S 15 W 24

Sec 32 T 15 - 1 W

Sec 33 T 15 - 1 W

(118)

Josephs Simmons 40 acres
out of N W corner of S E 4
S Wear Hickory 6 N 63½ W 23
Do 3 S 5 E 44
N Ear Beech 20 N 82 W 34
Do 8 S 30 W 33

Sec 34 T 15 - 1 W

Huff

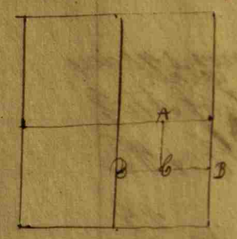

Nicholas Zamb
N W¼ of S E¼
(122) A N E corner Beech 8 S 12 W 7
Do 15 N 41 East 11
James Warrel S½ S E¼
B N W cor Hickory 4 S 27 E 17
Beech 12 N 35 E 17
John Buckhannon N E¼ S E¼
C S W corner Beech 7 S 35 E 22
Hickory 12 N 22 E 10

× J Warrell large
N W¼ 2 B 34 links
bearing D 50 W Loye E & W 8
links E ½ Bearing 50

---

(122) John Rhinerson N E¼
of Section center Beech 2
S 83 W 79 Hickory 12 S 89 W 61
John A Buckhanan N W¼
of N E¼ S W cor Sugar 15
S 15 W 15 Beech 10 N 27
W 47 N E cor Elm 22 N 48
W 18 Hickory 18 S 6½ E 36
S E cor Wash 12 N 15 W 11
Do 10 S 17 W 19

Sec 35 T 15 - 1 W

Huff

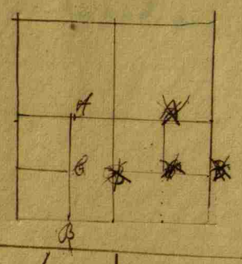

N W¼ of S E¼
Nicholas Zamb
A N E corner Beech 8 S 12 W 7
Do 15 N 41 East 11
James Warrell
S½ of S E¼
B N W corner Hickory 4
S 27 East 17
Beech 12 N 35 E 17
John Buckhannon N E¼
of S E¼
C S W cor Beech 7 S 35 E 22
Hickory 12 N 22 E 10

E½ of S W¼
A N E cor Wook N 44 W 19
(128) W Hickory S 8 E 37
James Warrell S W¼ S W¼
B S E corner Sugar 20 East 29
Sugar 18 N 74 W 6
(128) C N E corner Elm 20 S 42 W 8
Beech 14 S 78 E 31
John Hendricks corner N W cor S W
Elm 12 S 44 E 24½
Hickory 7 East 41

Sec 2 T 16 - 1 W

Sec 3 T 16 - 1 W

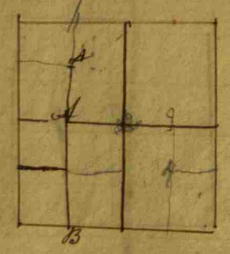

(24) W ½ S W ¼ John W Templer A N E corner Beech 12 S 64 W 20 ½ Do 5 N 38 E 24 ½ B S E corner Do 16 N 75 E 37 ½ Ash 24 N 21 W 23 ½

(24) Wm J Swearingen E ½ of S W ¼ 1 N Weer B Oak 12 S 44 E 14 ½ Elm 20 N 64 W 38

(24) Jacob Boyon N E ¼ of S Weer 2 senter Poplars 22 S 13 E 12 Burr Oak 22 N 55 W 46 ½

(24) Wm J Swearingen W ½ S E ¼ & N Weer 3 W Oak 18 N 17 W 13 Beech 22 S 52 E 21

(24) John Collins S E ¼ of S E ¼ & N Weer 4 W Oak 21 N 76 W 15 Beech 13 S 64 E 32

(24) John Helton W ½ of S W ¼ S Weer 5 Wash 7 N 76 W 8 B Oak 7 N 55 E 10

(24) John Collins N E cor 6 Beech 12 N 87 E 28 Hicory 23 N 28 W 24

(24) S W ¼ N W ¼ Nelson Trotter A N E corner Beech 12 S 16 W 25 So 8 N 3 E 26 B S E corner Beech 20 N 11 W 2. Do 15 S 71 E 26

(24) Caleb Lamb E ½ of N W ¼ N Warner Lynn 22 N 77 E 4 Beech 18 S 71 W 27

Sec 4 T 16 – 1 W



(28) Abraham Hamilton

N.W 1/4 of S E 1/4 Center on N of S E 1/4

1 Beech 10 S 66 E 26 a 27

W Oak 34 – ~~W~~ a 3

Sec center No 2 Beech 22

N 22 W 38

Beech 15 S 38 W 18

No 3 Center on N of S W 1/4

Sycamore 48 N 45 W 10

S Ash 12 S 23 W 31

Sec 5 T 16 – 1 W

(32) Meridith Leech

1 S Wear Buckeye 6 N 45 W 20

B Walnut 50 S 10 E 18

2 N Ear Beech 22 S 37 E 8 1/2

Do 10 S 53 W 36

M Leech W 1/2 of the N E 1/4

2 S Ear S Ash 20 S 54 W 22

Do 23 S 52 E 14

Sec 6 T 16 — 1 W



(36) Nelson Trapter
W½ S E¼ North West
corner Beech 9 N 20 E 15
Ironwood 8 S 12 W 6½

Sec 7 T 16 — 1 W

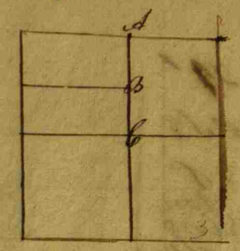

(40) 1 S ½ N W¼ Jeremiah
Fawins A W Oak 3
Center stake W Oak
2 N 10 E 4 Maple
24 S 12 E 20. B
S E corner Sugar 20
N 25 W 26 Hickory
12 S 25 E 13
(40) Wm Bournond S W¼
C notes say S W¼ but
it must be N W corner Beech
20 S 52 E 21. Do
26 West 35

(44) Sec 8 T 16 - 1 W

Bearing 4° 34'
N & S 5° Large S ½
N S 38 N ½ 28
Samuel Carrington
E ½ S W ¼ N W car N 1
Dogwood 6 N 86 E 18
W Oak 17 North 6
N E N 2 S Ash 16 N 71 E 23
(44) Do 10 S 19 E 6
John Darnell W ½ of S E ¼
N E car N 3 Beech 18
N 36 E 17 Do 10 S 30 W 11
S W car N 4 B Oak 30
S 68 W 37 S Ash 13
S 7 E 16 John Sharp
(44) N W ¼ divided 80 S.
Corner on the North
N 6 Beech 14 N 54 W 28
Do 14 S 63 E 20

(44) W W West N W ¼
of S W ¼ S W car
Buckeye 14 West 16
S Ash 9 N 46½ E 22

(46) Sec 9 T 16 - 1 W

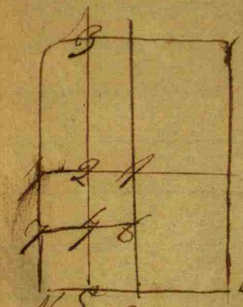

N 1 section
center Hickory
10 N 42 E 21
S ash S 68 W 26
N 2 Cen N of S W ¼
Beech 16 N 51 W 14
Hickory 12 S 20 E 18
N 3 Cen E of S W ¼
W Oak 26 S 8 E 26
(46) Ironwood 4 N 57 E 32
N 4 Cen S W ¼
S Ash 11 N 5 E 24
B Ash 14 S 10 E 15
N 5 Cen on S of S W ¼
W Oak 8 S 50 W 19
D 10 N 39 W 28
N 6 Cen on E of S W ¼
Elm 16 N 4 E 2 2/3
Burr Oak 40 S 53 W 3
N 7 Center on W of S W ¼
Bur Oak 54 S 20 W 4
S Ash 10 N 14 W 33

Sec 10 T 16 - 1 W



(48) Shelton N E ¼ of S W ¼ also N W ¼ of S E ¼
A N W corner Beech 20 south 34
W Elm 24 North 20
B N E corner Ash 15 E 17
Do 8 N 40 W 16

(48) E ½ large 38 2 links 5° 15' Daniel Cline
S E ¼ of S W ¼ S E corner
Dogwood 6 N 44 W 12 ¼
Beech 15 S 54 E 9
N W cor Elm 22 S 45 E 22
Beech 6 N 45 W 15
(48) Wm ~~Mc~~ Cloud W ½ N 6 14
N E cor B Ash 18 S 64 E 20
Hickory 8 S 84 W 29 ½
(48) John Collins N E ¼ N E ¼
~~N W~~ Beech 8 S 23 E 6
Hornbeam 4 S 61 W 16
N E cor Boxelder 10 S 67 E 12
B Ash 6 S 16 W 20

Sec 11 T 16 - 1 W

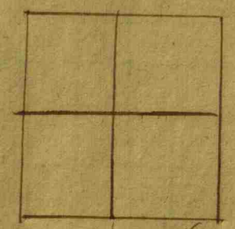

(50) Jacob Holstelaw
S W ¼ of N E ¼ N W corner or center on W of N E ¼
Beech 12 N 63 W 13
Do 12 N 20 E 13
Section center B. ash 20 S 23 E 17
B. ash 12 N 53 E 26
center on East side S W ¼ a stone center on N of S W ¼
Beech 20 S 50 E 38
B ash 11 N 14 E 18
Center of S W ¼
Beech 22 N 38 W 28
Do 18 S 60 E 37
E ½ of S E ¼
(50) Joel Osborn center on N of S E ¼
Sugar 14 S 36 E 17
(49) Hickory 7 N 38 E 16
Center on S of S E ¼
Hickory 4 N 33 W 14
Beech 10 S 55 W 33
Newton N E ¼
(50) Helton N W ¼ of N E ¼
Center on N of N E ¼
B Ash 15 N 60 W 24

B Ash 10 S 13 W 17
center on W of N E ¼
Center of N E ¼
Beech 14 - 07 W 23
R Oak 10 - 0 E 25
Center on E of N E ¼
S Ash 6 West 2
Beech 6 N 84 E 21

Sec 12 T 16-1 W

Sec. 13. T 16-1 W

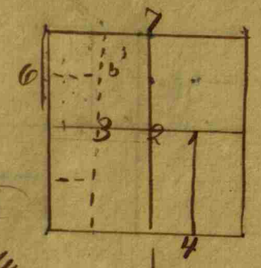

(54) John Holstclaw
West 1/2 S E 1/4
1 Center on N of S E 1/4
Beech 15 S 88 W 13
Dogwood 4 S 36 E 14
2 section center
Beech 9 N 60 E 15
(54) D 10 S 43 W 27
J. H E 1/2 N W 1/4 Center
on S of N W 1/4
3 Beech 20 N 48 E 13
Do 14 S 14 E 19
(54) Robesson Russell E 1/2
S E 1/4. 4 S W corner Center on
S of S E 1/4
W Oak 20 N 86 W 44
(54) B Ash 2 S 11 W 18
David Scott S W 1/4 of
N W 1/4
5. Center of N W 1/4
Beech 15 N 12 E 8
D 10 S 50 W 14
6. Center on W of N W 1/4
Beech 10 S 5 E 4
Do 13 W 12 E 15
7. Center on N of N W 1/4
Beech 5 S 31 E
Do 6 N 3 W ~~XX~~
It says back. beech 10 S W 12
Do N W 27

Uncertain Cut may be [illegible]

very dim

Sec 14 T 16 - 1 W

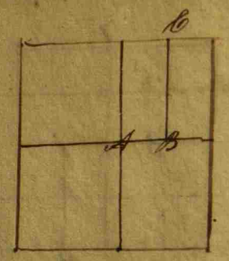

G

(58) S W¼ Richard Gentry A N E cor. Elm 20 West 3
B Oak 9 S 80 E 9; E½ of NE¼
B S W corner Ironwood 6 N 30 E 15 Do 5 62 E 12
C N W corner Beech 9 S 64 W 34
Hickory 4 N 36 W 15

Huff

(58) S W cor. E¼ NW¼ Beech 16 N 70 W
Do 14 S 84 E
Beech 4 N 5 E 2
Oak 36 S 33 E 11

this is taken from very obscure marks

Sec 15 T 16 - 1 W

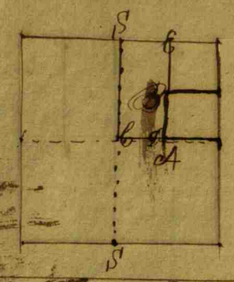

Gregg

(62) Mooses Bell

A Beech 12 N 29½ E 27
Do 6 S 51 W 27
B Do 8 South 5
Do 24 S 86 E 16

(62) Huff

Isaac Word W½ N E¼
C S W corner walnut 23 N 64 W 30
Beech 14 N 63 East 33
D S E corner Hickory 25 S 78 W 31
Burr Oak 12 S 32 E 34
E N E corner 20 N 75 E 31
Beech 13 N 75 W 35

Some ~~just~~ in this part of the work of Huff has become so dim that I cannot draw it off very correctly
Jos Hadley

Sec 16 T 16 — 1 W

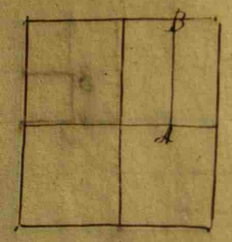

Hiff

(64) Isaac Word W½ NE ¼
S E corner A
Beech 20 N 10 W 16
Do 20 S 10 W 9
N E corner B
Beech 20 S 68 W 18
Do 10 N 85 E 24

(64) W. H. Darnall 50 acres
off the S end of the
S E ¼ & S W corner
1 B Oak 30 N 44 W 17
Beech 18 S 64 W 16
2 N E cor B Oak 30 S 39 E 5
B Walnut 20 S 75 W 18

Sec 17 T 16 — 1 W

(66) James Kindal S W ¼
of N E ¼ S W corner
W Beech 5 N 8 W 17
Do 22 S 29 E 37
Section center W Oak 17 S 60 W 30
Beech 21 S 88 E 12
Thence N ¼ mile
Beech 18 S 57 E 23
Do 11 N 5 E 15
(all this on p 69) Center on N of N E ¼
Sugar 20 West 13
Beech 14 S 70 E 21
Center of N E ¼
B Oak 10 N 35 W 14
B Ash 5 S 26 E 29
Center of N W ¼
W Oak 22 S 27 E 23
B Gum 15 N 70 E 15
Center on N of N W ¼
B Ash 30 S 55 W 25
W Ash 13 S 50 E 24
Center on S of N W ¼
Beech 18 S 33 W 4
Do 20 N 67 W 44

Sec 18 - T 16 - 1 W.

(70) bearing E 8 W 50°
exactly ¼ mile steak
on the W side 108 16 links
N of ¼ mile steak on the
W Beech 8 N 34 E 29
S Ash 12 S 30 W 7
70 Henry Caplinger E ¼
of NE ¼ 8 N. W. cor
N 1 W Oak 22 S 40 W 29
D 18 S 80 E 52
S. W. cor N 12 Beech 12
S 41 W 34
D 20 N 12 W 36

Sec 19 T 16 - 1 W

Sec. 20 T16-1W

Sec. 21 T16-1W

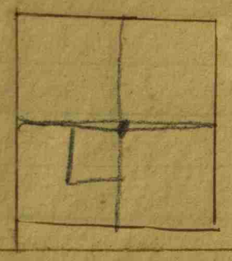

(76) John Forsythe N E¼
S W¼ Beech 12
S 31 E 15
W Hickory 10 N 45 E
20. Beech 18 N 2 W 24
Do 6 S 9 E 29

Sec 22 T 16 – 1 W

Sec 23 T 16 – 1 W

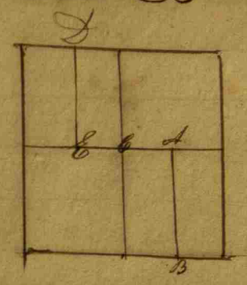

(82) W ½ S E ¼ A N E
corner Ash 10 N 5 E 12
Hickory 3 S 5 W 14
B S E corner Rock oak 30 N 15 E 17
D 24 S 6 4 17
6 N B W cor Hickory 18 N 32 p 28
Hornbeam 6 N 19 E 22
(82) Thomas Gardner W ½ N W ¼
D N E corner Sugar 12 S
18 E 24. Beech 12 S
6 W 32. E 15 E corner.
Ash 12 S 74 E 20
Do 8 S 25 W 23

Sec 24 T16-1W

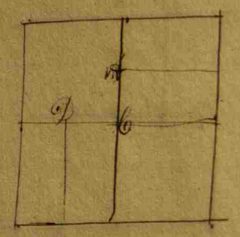

Greg

Martin Tinder
W½ NE¼ Beech 8
(86) N 71 W 8
Do 16 N 45 E 35
Do 30 N 40 E 33
Do 18 S 2 W 24

Huff
N½ of NE¼
A S W corner Ash 5 S 14 W 18
(86) W Oak 40 N 74 E 29 or 3
S½ NE H. Hughs
C S W cor Ash 4 N 75 E 9
N 50 W 12
W½ S W ¾ D N E cor
D Bur Oak 22 N 74 W 13
W Ash 10 S 48 E 18

Sec 25 T16-1W

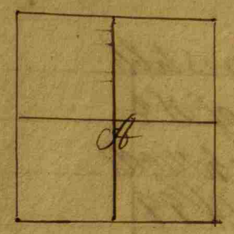

Greg

(90) Or William Jones NW¼
A Sugar 18 N 15 E 9
Hickory 10 S 5 E 26½

(90) Abraham H Hanetton
SW¼ of the NW¼
& SE cor Ash 6 S 22½ E 16
Ironwood 6 S 83 E 41
NW cor Beech 17 N 55 W 25½
Beech 9 S 60 E 35
NE cor Ash Stump 18

Sec 26 T 16-1 W

(92) Samuel Cornstable
6 acres off the SW cor of S E
of the SW ¼ bearing 40 rods
by 24 S. E. cor Beech 6 N 99
W 10 N 85 E 6 E
N. E. cor Beech 6 S 83 W 11
R Oak 21 N 11 E 24

Sec 27 T 16-1 W

Sec 28 T 16 – 1 W

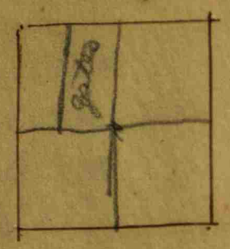

Greg

(96) Eduard Gates E½ N W¼

S E corner Beech 22 N 71 W 21 Do 10 S 51 E – 31

W Ash 28 S 57 W 6

Beech 12 S 35 W 13

N W corner Beech 14 W 6

W Oak 22 N 77 E 24

Sec 29 T 16 – 1 W

Sec 32 T 16 - 1 W

Sec 33 T 46 - 1 W

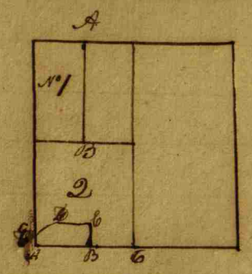

Names of Persons, with No. of their Land	Posts	Witness trees	Inches diam.	direction	Links
No. 1 William West Jr.	A	Ash	8	South	28
	"	Buckeye	12	N 86 W	32
	B	Beech	17	N 17 E	7½
	"	Do	17	S 70 W	26½
No 2 John Moberley	C	Do	11	S 7 E	33
	"	Sugar	20	N 82 W	28

(108)

A section corner S. W.
B 80 poles East with S.L.
Beech 10 S 55½ E 18
Do 18 S 73½ W 25
(108)
C 31 poles 10 L North
B Walnut 24 S 48 W 4
Lynn 22 S 32 E 16
D S 85 W 57 Poles & Links
Poplar 36 Center stake
E S 45 W 30 poles
Dogwood 6 S 87 E 10
Sugar 12 S 37 E 19½

Sec 36 T 16-1 W

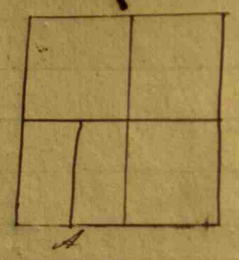

(116)

William Duzan W½ S W¼
A. S Ecor. Beech 12 N 45 W 73
R Oak 36 N 46 E 74

Township No. 17 North, Range 1 West

Sec No 13

(14) James Spiclemire
E¼ S W¼ Section Center
Hickory 16 S 30 E 10
Beech 24 N 21 E 31
(14) Thomas Veach W½ S W¼ 8
N Ecor Beech 10 N 65 E 14
Ash 17 S 20 W 18
S Ecor Beech 20 S 17 W 51
Walnut 2 S 37 E 30
(14) Samuel H Husher N E¼
of N E¼ S Ecor Elm 2
S 88 W 4½ Ash 22
S 15 E 19 S Wcor of
the 40 acres Ash 20
S 28 E 30
Elm 20 S 80 W 57

Sec 14 T 17-1 W



Sec 15 T 17-1 W

(22) No 1 Center on S of NW ¼
A stake the Bairie
No 2 Center on N of NW ¼
Bash 8 South 11
Shugar 7 N 40 W 11
No 3 Sec Center Satke in Rarice

Sec 16 T 17 – 1 W

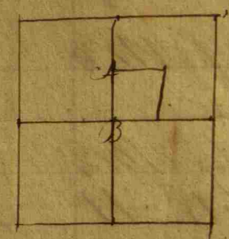

(24) Benjamin Griffith
S W¼ of N E¼
A Elm 12 N 11½
Beech 8 S 5 E 32
(24) James Nevill S W¼
B W Oak 20 East 9½
Do 30 S 60 W 38

(24) Wm L Matlock E½ of S E¼
N Wear Sassafrace 8 N 40
E 34 Beech 15 S 47 W 34
Wm L Matlock N E 14 of S 21
(24) Section twenty or Δ Wearner
B 21 S 54½ W 27
R Oak 30 N 4 W 37

Sec 17 T 17 – 1 W



(28) E Groover E½
of N W¼
No 1 N Wear Poplar 24 S 28 E 4
Beech 16 N 79 E 4
No 2 S W¼ Beech 10 S 77 E 18
Hickory 20 S 61 W 17
No 3 Center of N of N E¼
(28) W Oak 22 S 82 E 29
Beech 10 N 20 W 27
No 4 Section Center
Beech 16 S 75 E 18
~~No 5~~ Do South 19
No 5 Center of N W¼
Pin Oak 17 N 75 W 9
Ash 8 N 30 E 17

Sec 18 T 17-1W

(30)

No 1 Section Center
Elm 20 N 46 W 7
Do 14 S 51 E 31
2 Center N of SW ¼
Elm 10 S 7 W 25
Lynn 18 N 17 E 27
No 3 Center of N W ¼
B Ash 4
No 4 Center W of NW ¼
A Stone
No 5 Center N of NW ¼
W Elm 20 N 62 E 6
Span Oak 18 N 71 W 6
No 6 Center on S of SW ¼
Beech 18 N 87 E 9
Hornbeam 5 S 86 W 21
No 7 Center on N of SE ¼
B Ash 17 N 85 W 19
S Ash 8 S 17 W 10
No 8 Center S of SE ¼
W Oak 38 N 5 W 36
Beech 19 N 85 E 19

Sec 19 T 17-1W

(31)

No 1 Section Center
W Oak 24 S 54 W 24
Beech 19 S 29 E 27
No 2 Center of Center
Poplar 36 S 29 E 22
Walnut 30 N 60 W 50
No 3 Center of SE ¼
B Ash 8 N 5 E 12
Beech 19 S 44 W 29
No 4 Center S of SE ¼
Hawbush 4 N 10 W 24
W Oak 24 N 88 E 48

Sec 20 T 17-1W



(36)
Lawrence Leak
W½ of SE¼
& N.W. corner
No. 1 Sugar 24 S9W 11
Poplar 36 N87 E 30
S E corner of L. Leaks
No. 2 Beech & S51½ E 2
Do 22 N82½ W 32
(36) Lewis Leak W½ of NE¼
No. 3 N E cor. Ash 7 N33½ W 29
Elm 20 S67 E 21
(36) Stephen J Lewis SE¼ of NE¼
No. 4 N W corner Ash 3 S6½ W 4
Elm 40 N 32 W 21
(36) Lewis Leak S W corner
B Ash 18 N78 W 35
Lynn 36 N26 E 23
Ezekiel Davidson NE¼ of SE¼
(36) and S W corner
Ash 2 N12 E 3
Sycamore 20 S6 E 35

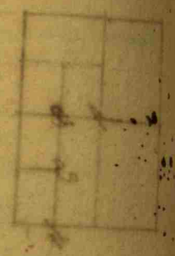

Sec 21 T 17-1W

(38)
Elias Leach E½ SE¼
S Wear Hickory 7 N75 E 20
Do 7 N46 W 7

Sec 22 T17-1W

(40)

Wm Newman
S W¼ of the S E¼
N Cor S. Oak 7 S 7 E 24
S Ash 2 N 45 E 1½
S E¼ of the S W¼ 8
N Cor Beech 18 S 40 W 13
So 22 S 87 E 30
E Huff Survey

Sec 23 T17-1W

Sec 24 T 17-1 W

(46) Greenville Junks
E½ of SE¼
NW cor Beech 25 S 85½ W 19
Do 10 S 27½ E 25
SW cor 18 N 48 W 19
(46) Tynn 4 N 36½ E 12
Samuel West W½ of SW¼
NE cor Rbch 22 S 26½ E 9
Shugar 15 S 69 W 20
SE cor Hickory in an Ash root Win

Sec 25 T 17-1 W

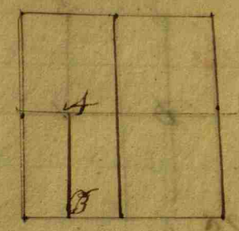

(48) Noble Junkins E½ SW½
A Ash 15 N 63 W 15½
Do 10 S 33 E 15
(48) James Junkin W½ SW½
B Ash 7 S 43 E 20
Hornbean 10 N 34 W 19

(48) Wm Foster SW¼ of SE¼ NE cor Sash 24 S 58 E 6½ R Elm 12 N 5 E 25
Foster Wm Corner
A Beech plum

(48) Another survey calling for the same corners Hezekiah Dominick A Beech 9 S 9 W 25
Do 5 N 41 E 4
B Beech 10 N 59 E 31
Do 12 N 87 W 37

Sec 26 T17-1W

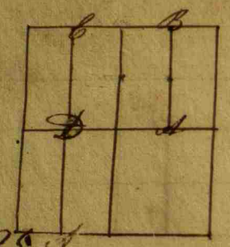

This survey is in S25

Amistake it should be in 25 Sec

Hezekiah Demmick

A Beech 11 N59E 31
Do 12 N87W 37
B Do 9 S9W 25
Do 5 N41E 4

(50) Greenville Junking

A R Oak 9 S2W 25
Lynn 6 N43½E 11
B Beech 20 S26E 28
Do N57E 22
C Ash 22 N31W 4
Do 9 S66W 16
D Beech 14 N59W 20½
Ironwood 10 N84E 25

no witnesses

Wm E Watters 40 acres off the W end of E½ of NW¼ 40 Poles Wide
No witnesses given

(50) Center Lof SW¼
Maypoles 15 N88E 20
B Oak S88W 11
Center Lof SE¼
Hickory 24 N32W 6
Lynn 12 S32E 23

Sec 27 - T17-1W

(54) Bearing E & W 5°15'
large E½ 24 links N & S
bearing 6°15 E large 42 links
Wm Newman NW¼ of
the NE¼ SW corner
Beech 24 N9 E 17
Elm S16 E 17
(54) Joseph Coffin SW¼ of
the NE¼ NE corner
Ash 3 S11 E 3
W Oak 18 N10E 6

Sec 28 T17-1W

Sec 29 T17-1W

Huff

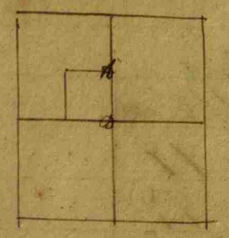

(60) Hezakeah Mc klin. Ma
SE½ of the NW¼
A. N. E. corner Sycamore 30 N 43 E 19
Sugar 20 S 40 W
(60) Elias Somally SW¼ NW¼
B S E corner Beech 14 S 81 W 6
Sycamore 20 N 36 E 45
E Smally N W corner
Hickory 12 S 85 13
Beech 20 N 40 E 17
(60) John gordon SW¼ of SW¼
N W corner Beech 12
S 14 East 26
maypol 18 N 62 E 24
N E cor Elm 20 S 66 E 16
B Ash 6 S 43 W 19
S E cor Hickory 20 S 48 E 14
Dogwood 4 S 44 W 24

Sec 30 T17-1W

(62)

Daniel Nyfong
NW¼ of the section S W cor
Beech 20 N80 W 19
Do 14 S25 E 17
(63) Wm Stephens W½ NE¼ &
SE cor Beech 15 S82 W 18
Ironwood 5 N27 E. 12
W½ SE¼ divided into 40 ⁵
corner on W side Poplar 22
S30 E16 B. Oak 18 S85 E 36

Sec 31. T17-1W

(64)

Center on N of NE¼
Hickory 9 S87 W 16
Hornbeam 6 N85 E 16
Sec Center Lynn 10 S25 W 17
Buckeye 5 N8 E 12
Center on S side of NW¼
Stone Center on N of NW¼
Beech 11 N15 E 30
Shugar 20 S3 W 25
Center of NW¼
Sycamore 25 S10 E 6
Elm 19 N27 W 26
Center on W of NW¼
Beech 5 S71 W 5
Do 7 N33 E 47

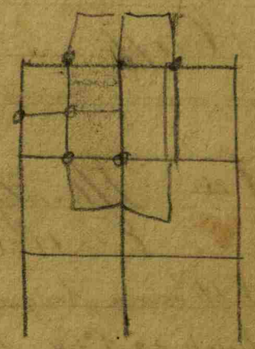

Sec 32 T 17-1 W

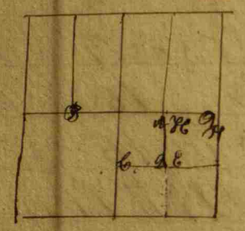

Huff

(66) Wm Montgomery
E½ N E¼
A S W corner Sugar 21 S 7 E 11
Beech 23 N 64 W 52
(66) Anderson Leech E½ N W¼
B S W corner W Oak 36 N 19 W 23
B Oak 8 S 15 E 10
(66) Enos Leech N W¼ S E¼
C S W corner B ash 16 S 11
Walnut 24 N 63 W 30
D S E cor B Ash 15 N 32 N 26
Lynn 12 N 77 E 13
(66) Montgomery S W cor ~~N~~
B ash 10 N 50 W 16
Do 5 S 38 E 16
(66) Wm Montgomery S E¼ S E¼
E S W cor Beech 19 S 77 W 2
Do 8 N 69 E 14
~~D N E cor B Ash 7 N 52 W 2~~
B oak 36 S 45 E 56
H N W cor Sugar 12 N 9 E 15
Beech 17 S 52 E 12

Sec 33 T 17-1 W

Sec 34 T 17 - 1 W

Sec 35 T 17 - 1 W

(74) William Newman
30 acres of E½
of SW¼ in the
SW corner SW corner
Ash 6 S 50 W 5
Lynn 8 N 86 E 27
S. E car Shugar 18 S 78 W 14½
Beech 16 S 35 E 7½

(74) 80 acres W½ of NE¼
Thomas Newman 30 off
S E end N W car Beech 9 N 50 E 9
Hickory 14 S 54 W 19
N E car Shugar 12 N 9 W 12
Beech 15 S 7 E 31

(74) John Newman 25 acres
off W of the Balance & S E car
Beech 14 N 8½ E 16
Shugar 22 S 50½ E 14
N E car Beech 20 S 72 W 8
Do N 15 E 22

(74) Center E of the ~~Center~~ SE¼
Beech 8 S 9½ W 20
Poplar 15 N 19 E 07
Center S of the Center
Buckeye 8 S 12 E 14
Do 4 N 50 W 13

Sec 36. T 17 - 1 W

(78)

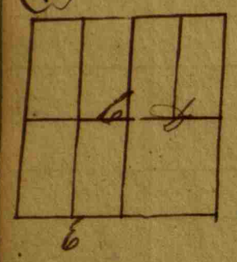

C Beech 15 North 31¼
Do 11 S 30 E 25
L W Oak 25 center stake
S. E. Bersman W½ of SW¼
E Elm 12 N 40½ W 23
Beech 4 N 88 W 23½

(78)



Benjamin Havens
W½ of SE¼
1 N W cor Sec
center 4 W Beech 10 S 24 E 7
S Ash 24 N 49 E 5

(78) John Frakes SE¼ of
SW¼ N E cor 2 Hickory
6 N 10 E W 18
B Ash 6, S 81 W 25
3 N W cor W Oak 24 N 44
W 3 cor one only
¼ of an acre out of the
N W cor of the SE¼ of the SW¼
in the following manner
(78) Beginning at N W corner
of S ¼ of ¼ Thence
S with section bearing
12 Poles to the No side
of the Crawfortsville
road Beech 15 N 48 E 39

(78)
Shugar 20 N 61 W 39
Thence E with sec bearing
3 Poles 8 links Shugar 21
N 16 E 27 Beech 9 N 52
W 33 being two sids of
a rectangle Benjamin
Havens SE cor 4
Beech 18 N 55 E 11
Sugar 12 N 31 W 49

Township 14 North, Range 2 West

Sec No. 1

22.

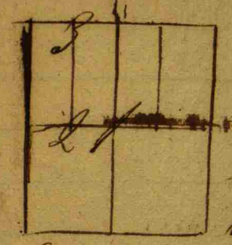

Edward Estes
SW¼ N E cor
1 Sugar 12 S 16
E 6 Beech 18 S 72 W 30
Harvey Stanly W½ of NW¼
2 S E cor Beech 13 S 17 W 16
Do 10 N 30 E 25
James Kendall E½ of SW¼
N W cor Beech 13 N 5 W 27
W Oak 30 S 50 E 74
Abram West E½ of NW¼
S W cor in the middle of the
creek 4 feet water

Abram West land
is E½ of S. E. ¼ &
S W corner is in the
Mill pon

(26) Sec 2 T14-2 W



Robert W Hodson
S½W¼ & NE cor
1 Beech 15 N52 E 14
Do 11 S8½ W 26
Joel Hodson 60 acres off
the W side of the NE ¼
& SE cor 2 Elm 4 S64 W 15
Ash 8 N35 E 29
NE cor W Oak 24 S20 W 40
Sugar 14 N24 E 37

Sec 3 T 14-2 W

(52) Sec 10 T14-2W

Joushua Foster
E½ of SW¼ & (says)
S Wear but No 1 Elm 10
N3 E23 Sugar 14 S40 E25

John Mastin
E½ NE¼ S Wear
1 Beech 7 N11 E21
(52) Do 12 S57 E 26
N Wear 2 Beech 20 S71½ E18
Buckeye 4 N31 W 2



John Hadley E½
of SW¼ & S Wear
W Elm 19 N70½ E 10
(52) Do 40 N64½ W 45
2 N Wear Sycamore 28
N59 E10 W Elm 36
N27 W52 Frederick
Whicker E½ NE¼
(52) 3 S Wear Sycamore 28 N7 W13
Hackberry 20 S57 W 15
Schoolhouse Lot on N end
of E½ SW¼ Beginning
at a stake in the line
(52) dividing the section
through the center E & W
& from the 12 mile stake
180 Poles where a Beech 20 N18½
W7 Sugar 18 S52½ E 54
Thence west with sd line
8 poles thence 8 Poles E 8 Poles
& N 8 Poles to the beginning

Sec 11 T14-2W

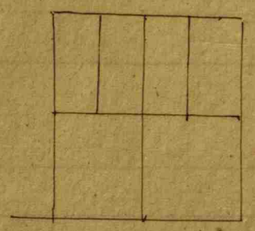

Huff
A school house Lot out of
N. E. cor. of E½ N. W¼
(56) Beech 20 N18½ W 74
Sugar 18 S52½ E 54
on the line dividing sd section
through the middle and W of ½
mile stake 180 poles Thence
W. with sd line 8 poles
John Hadley E½ SW¼
(56) S Wear. W. Elm 19 N70½ E 10
Do 40 N64½ W 45
N W. cor. Sycamore 28 N59 E 10
W Elm 36 N27 W 52½
The above schoolhouse does not
seem to be described properly

Sec 14. T 14-2 W

(68) Henry Osborn
S W¼ of N W¼ S. E cor
Beech N 5 East 16
Do N 46 W

(69) Milton Hodson
N W corner
Beech 10 N 62 W 10
Do South 29
E½ N W¼ of above
section Beech 15 N 29 W 34¼
Hornbeam 6 S 4½ E 14

~~Isaac Wood W½ N E¼ of section~~

(70) Frederick Whicker
E½ N E¼ S W corner
Sycamore 35 N 7 W 13
Hackberry 20 S 57 W 15

(71) John Hadley N W¼
of Beech 30 S 27¼ E 15
Do 14 N 43 W 16

(72) John Hadley
N W¼ Section
Center Beech 30 S 29½
E 15 Do 14 S 43 W 16

Sec 15 T 14-2 W

(73) Mary Walls W½
of S E¼ N W cor Beech 6
S 13½ W 9 Lynn 20 S 72½ W 16
Josiah Garrison E½ S E¼ N W cor
Sugar 16 S 23 W 13
Do 6 N 58½ E 27

Sec 20 T14-2 W

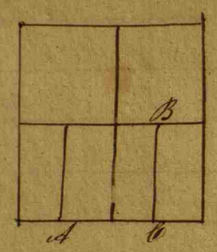

(84) West ½ of S E ¼ and E ½ S W ¼ G. H. Keller A S W corner A Beech 14 S 17 E 44 Buckeye 10 N 9 W 68 B N E Hickory 22 S 6 1½ E 4. C S E Beech 8 N 2 E 40 W Oak 22 S 52 W 23

Sec 21 T14-2 W

Sec 22 T 14 - 2 W

(90) John W. Brown W½ N.E¼ S.E. corner
Sugar 8 N 84 E 7½ Ash 22 N. 39 W 33
Josiah Garrison 30 Acres out of S.W corner
E.½ of the N.E.¼ South East corner
Hickory 20 N 58 W 6 Beech 13 S 38 W 43
Taken from Sec 22 T 15 - R 2 W
Roger

Sec 23 T 14 - 2 W

(74) Large Nr 28
links N W¼
Send large 42 links
Hiram Blan S E¼ of N W¼
& S W car No 1 Beech 24 N 6 12 W 24
Dogwood 3 N 85½ E 16
John Bryant W½ of N W¼
& S W car No 3 Beech 13 S 80 E 13½
Do 9 S 9 W 11 [illegible]
Josiah Garrison N E¼ of N W¼
& S W car No 2 W Oak 24 S 67
W 27 Do 19 N 10 E 29

Sec 24 T 14 - 2 W

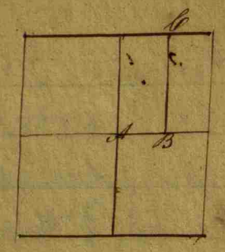

(96) Absolum Gardner
N E ¼ A. S. W
corner Hickory 26
N 26 W 17½
Do 7 S 77 E 17
B. S. W. corner of E ½
of the same ¼ West
(96) Oak 30 N 22 W 4
Do 15 S 22 E 25
C. N. W corner W Oak
20. S. 35. E. 5
Do 38 North 6½

(96) Reuben Bryan
N ½ of SW ¼ SW cor
W Oak 24 S 18 W 38
Elm 4 N 20 E 35
SE cor W Oak 6 N 23 E 9
Buah 18 S 30 E 36
Wm. Scott SW ¼ of SW ¼ NE
(96) cor W Oak 22 N 69 W 52
B Ash 8 N 64 E 43
SE cor Lynn 23 S 75 W 82
Beech 14 N 27½ W 77

Township 15 North, Range 2 West

Sec No 1

Sec 4 T15 – 2 W



Sec 5 T15 – 2 W

Sec 8 T 15 - 2 W

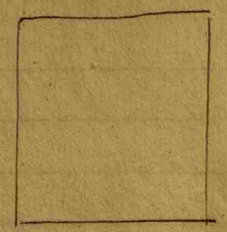

Gregg

(44) Abram Smith

A. W. Ash 18 N 89 W 25

Beech 20 S 21 East 33

B Beech 6 N 24 West 20

Do 6 N 88 East 18

Sec 9 T 15 - 2 W



10 Acres Commencing at

(49) Sugar - - - - 1

Beech 14 S 35 W - 11

Thence West 40 rods

W Oak 14 West 12

Beech 14 N 12 E 27

Thence North 40 rods

Beech 20 S 24 E 8

Do 6 N 40 W 11

Thence East 40 rods

Beech 5 S 54 W 10

Sugar 6 S 14 E 17

Thence S 40 rods to the beginning

(40) Jefferson Roberts

A Beech 18 N 31 E 15

Do 24 N 77 W 13

(40) Edward F. Johnson

A Poplar 36 N 75 W 16

do Beech 20 N 53 E 14

B Hickory 24 N 66 E 13

do Beech 10 W 6

C Hickory 24 S 16 W 17

Beech 12 N 36 W 6

Sec 10. T15 - 2 W

Sec 11 T15 - 2 W

G

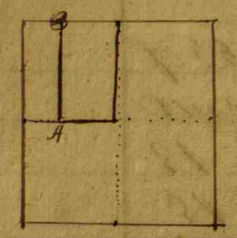

(50) Rowlin Richards E½ of NW¼

A. Sugar 16 S 81½ W 49
Beech 24 N 5 East 54
B W. Elm 26 S 46 E 41
Beech 16 N 31¼ W 59½

Sec 12 T 15 - 2 W

(52) Wm Merit E½ of
SE¼ SW corner
Beech 12 N 88 W 13
D 22 N 75 E 15
(52) Thomas Harvell W½
of SE¼ NE cor R 0 36 ak S 5
Beech 18 S 70 E 14 also
E½ of SW¼ SW corner
Beech 10 N 34 E 10
D 09 S 63 W 43

Sec 13 T 15 - 2 W

Sec 14 T 15 - 2 W

Sec 15 T 15 - 2 W

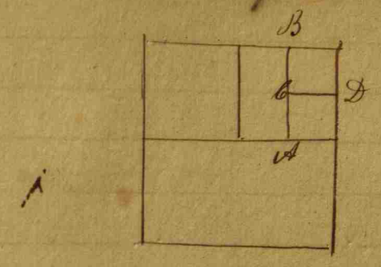

(58) W½ N E¼ Edmond Clark
S Elm Beech centre B Beech 10
N 67 East 20
B Beech 10 S 56 W 27
(58) L Martin S E¼ of N
E¼ Elm 6 N 7 E 10
C Elm 24 N 54 W 11
Sugar 24 N 37 E 24½
D Beech 15 S 42 W 78
Do 12 N 83 W 74

Some things that I donot understand but I put it down hoping it may be some advantage some tim

(58) Commencing on section line 2 rods West of the crek Thence S 9 W 17 rods Thence S 23 W 10 rods Thence S 67 E 11 rods to the section line Thence West with section line 11 rods to the place beginning

1st cor Elm 18 N 60 E 20
Buckeye 22 S 85 W 43
2nd White Oak 22 S 7 E 53
3rd Sugar 16 East 17

4th B. Oak 4 S 44 W 18
(58) Buckeye 10 N 79 W 7
5th Buckeye 6 center stake
Sycamore 36 54 E 2
6th Sugar 16 S 43 E 2
Buckeye N 54 E 17

Edmond Clark.
W½ of N E¼
Beech center

Sec 22 T 15 - 2 W

John W Brown
W 2 N E 1/4 S E cor
Sugar 8 N 84 E 7 1/2
Ash 22 N 39 W 33
Josiah 30 acres out out of
the S W corner E 2 3 S E cor
Hickory 20 N 58 W 6
Beech 13 S 38 W 43

Sec 23 T 15 - 2 W

Sec 26 T 15 - 2 W

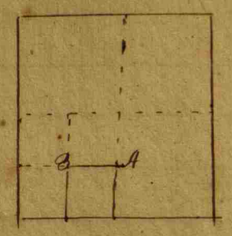

(84) Obadiah Tincher
40 acres off the south
and of E½ S W¼
A Beech 10 N 75 W 38
Do 9 S 15 W 42
B Do 9 N 60 E 35
B Oak 10 S 44 E 47

(85) Rebecca Tinchers
Dowry 14 acres in
the W½ of S W¼ S E corner
W Oak stump 4 N 65 E 294
S W cor Elm 6 N 78 W 16
Do 6 S 41 W 22

Sec 27 T 15 - 2 W

Sec 28 T 15 — 2 W

Sec 27 T 15 — 2 W



South East ¼ of N E ¼
John Hull Hickory 16 N 86
E 21.
Beech 13 S 61 E 11
Hickory 22 N 2½ W 16
Do 21 S 12 E 9
Charles Vintress N E ¼ of
S W ¼ Beech 15 S 38 E 13
Do 15 S 83 W 26
Do 17 S 55 W 5½
Hicory 15 N 55 E 29½
The same is also the N
E corner of Wm
Harpers land Beech
19 S 6 W 38
Do 25 N 74 W 12½

Sec 32 T. 15 - 2 W



Sec 33 T 15 - 2 W



(108)

West 1/2 of N E 1/4
Hezekiah Matheus
1 Sugar 10 S 3 W 22
Beech 13 N 85 W 32
Beech 20 South 3 1/2
Do 8 S 78 W 23

Sec 34 T15-2 W

(110) John Harrison
20 acres off
the E side of the W½
of NW¼ & W corner
Beech 14 S30 E 20
Do 22 N81 W 12
S Wear Elm 32 S18 E 12
Beech 14 N50 E 20

Sec 35 T-15-2 W

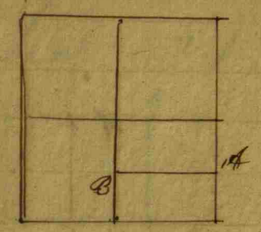

(116) Aug. Ellis N½ S E¼
A Beech 8 S 9½ W 20
Poplar N 5 W 19 E 19
B Buckeye 8 S 12 E 14
Do 4 N 50 W 13



(116) Henry Osborn
W½ of SE¼ & W cor
1 Sugar 20 N 8½
E 21 Beech 18 W 84 E 31
NE 2 Sugar 18 S 76½ W 6
Ironwood 5 N 45 E 19
Robert Walker E½ S E¼ S W
cor 5 Elm N W½ W 25
Hickory 24 S 21½ W 47
Hira Kendall 40 acres out
(116) NE cor of NE¼ of Section
above (to wit) bearing
at NE cor thence 80 Poles
3 Sugar 4 S 8½ E 4
Elm 6 S 83 W 16
Thence West 80 Poles
2 W Beech 6 N 53 E 3
Elm 3 S 83½ W 6½
Thence N 80 Poles
1 Elm 4 N 9½ E 30
Beech 7 S 4 W 88

Sec 36 T 15 — 2 W

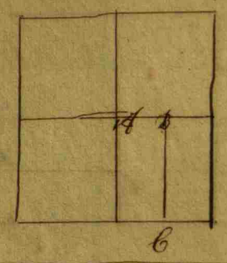

Huff

(120) W½ of S E¼ A N W cor
Hornbeam 6 N 18 W 12½
W Elm 20 S 30 E 15¾
Job Jenson E ½ of S E ¼
of section above
B N W corner Beech 8 S 30 W 12
Pin Oak 22 N 35 East 10
C S W corner sugar 20 S 36 E 18
Do 24 N 74 E 15

(120) B Pin Oak still
plain Rock set
14 - 8 inches
6 ft. 28 rd

Township 16 North, Range 2 W

Sec No 1

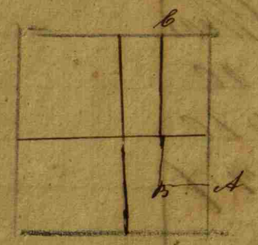

(8) G. N E ¼ of S E ¼
Milton Davis
A S E corner W Oak
N 67 W 7½
R Elm 9 N 67 E 3½
B S W corner B Oak
30 N 25 W 28
S Ash 12 S 25 E 4½
E ½ of N E 14 of arc
Sec 6 North W corner
Hickory 22 N 5 E 20
Elm 12 S 61 E 14½

(18) Gregg
Roger S Clements
S E corner Elm 21
S 49 W 2 Horn beam
8 West 18
N E Hickory 10 S 76 W 16
Elm 8 N 50 W 20
(18) Joseph Plummer S W
¼ of N E ¼ N W corner Ash
9 N 48 W 26
Hickory 17 N 52 E
26

Sec 2 T16-2W

(22) Daniel Davidson
E½ of SE¼ SWcor.
Dogwood 6 N19 W20
Elm 12 S31 W20
Hiram West SW¼ of
SE¼ & NEcornel
Dogwood 2 S64 W2
Ironwood 10 S30 E11

Sec 3 T16-2W

Sec 8 Y 16 - 2 W

(42) West ½ Mile Stake
Elm 14 N 2 W 12 Walnut
1 N 77 E 19 James Hadley
S W ¼ section center
W Oak 40 S 53 W 17
Do 23 N 14 E 16

Sec 9. Y 16 - 2 W

(44) Daniel Hartman
N. E. ¼ of N E ¼
S. W. corner
W. Oak 36 N 6 W 22
Hickory 24 S 24 ½ E 17

Sec 10 T. 16 - 2 W

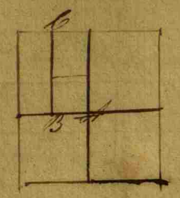

(46) Eden Bobs N E¼
A Beech 10 East 10½
(46) Sugar N 28 W 24
James Davidson
B Elm 26 S 1½ E 27
Beech 12 N 27 W 34
S Wcor Beech 12 N 64 W 36
Do 18 S 36 E 20

(46) Bloomfield White
N E¼ of S E¼ & N W corner
section center of Cuff
Walnut 24 S 54½ E 8
H Locust 21 N - E 14
S W corner of Center S of center
Lynn 14 N 38½ E 17
Beech 14 S 53½ W 29
S E corner of Center of S E¼
W Oak 33 S 27 E 26
Beech 10 N 56 W 20
(46) Hiram West N E¼ of N W¼
& S W corner of Center W of N W¼
R Oak 36 N 18 E 6
Beech 14 S 18 E 20
(46) Eden Bales S W¼ of N W¼
& N W corner of Center W of N W¼
R Oak 30 S 6 W 18
Beech 14 N 15 W 28

(46) Hiram West N W¼
of N E¼ & S E corner
Beech 12 N 22 W 2
Do 10 S 3 E 1 B

Sec 11 T 16, 2 W

Sec 12 T 16 - 2 W

(52) Miritin Fin N½
of SE¼ Sec Center
Beech 20 S 3 E 9
Do 20 N 12 E 21
(53) David B Adams SW¼
of SW¼ S Ear Sugar 12 N 5
W 40 Poplar 28 S 22 W 43
(53) David Adams SE¼ of SW¼
N Ear W Oak 22 N 25 W 5
Beech 6 S 33 W 8

Sec 13 T 16 - 2 W

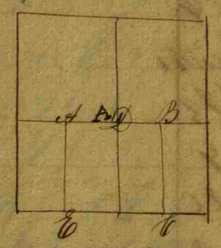

GREG

(54) Weekly N W¼
D Beech 10 N 35 E 23
Sugar 20 N 61 W 21

(54) Martin Finder
E½ SW¼ and W½ S
E¼ A. Beech 18 N 65 W 38
Do 7 S 65 East 55½
B Sugar 12 S 65½ West 8
Ironwood 5 S 21 East 10
C Beech 12 N 2 W 6½
Ash 22 S 5 W 20

(54) W D Rawling W½ of SW¼
A Beech 18 N 62 W 33
Do 7 S 67 E 60
E Sugar 18 N 20 W 14
Beech 12 S 70 E 17
Also Finders SW corner

(54) Tiranas Weekly N W¼
A. Beech 10 W 3 E 23
Sugar 20 N 61 W 21

Sec 14 T 16 - 2 W



(56) John Dodson
W½ of NE¼
No 1 sec Center
Sugar 20 N 23
W 9½ Do 8 S 42 W 29
(56) The same E½ of SE¼ &
N Wcor No 2 Sugar 22
S 10 W 9½ Beech 19
N 64 E 17 Blomfield
(56) White NE¼ of NE¼
& N Wcor No 3 R Oak 28
S 56 W 9 Beech 16 S 10
(56) E 25 B. White N Wcor No 4
Burr Oak 48 S 49 W 4
B Walnut 18 N 26 E 24
(56) B Whites S Wcor No 5
Beech 8 N 41 E 13 Do 8 S 22
(56) W 22 J. Dodson E½ of
SE¼ S Wcor No 6
Sugar 20 S 60 E 5 Beech 10
N 23 E 20 Josephus Flood
(56) E½ of SW¼ & N Ecor No 7
Beech 10 N 21 W 12
W Oak 24 S 13 E 24
(56) Goodlow Walker NW¼ of SW¼
S Ecor No 8 Ash 14 N 52 E 18
Beech 23 S 40 E 18
(56) Widow or Sally Hooser SW¼
of SW¼ & N Wcor No 9
Beech 14 S 80 E 30
Do 17 N 77 W 28

Sec 15 T 16 2 W

(62) Large E & W 2 rods
Bearing E & W 5° N & S
5° 22' Jesse Thompson E½
of NW¼ N Wcorner
B Oak 4 N 5° W 6
W Ash 16 S 19 E 14
(62) Jesse Thompson W½ of NE¼
N Ecor B Oak 48 N 10 W 50
W Oak 40 S 23 E 36
(62) Goodlow Walker SE¼ of NE¼
N Wcor W Oak 30 N 5 E 27
Hickory 21 S 33 E 38
(62) J Thompson W½ of NE¼
N Ecor Sugar 18 S 42 W 19
Do 18 N 61 W 45
(62) J Thompson E½ of NW¼
N Wcor W Oak 24 N 5 W 26
Do 15 Sourith 25

Sec 16. T 16 - 2 W

(64) Christoper Bolins
S E¼ of S W¼ & S W cor
B Walnut 22 W 32 E 27
Buckeye 22 S 31 W 27
N Weer Ironwood 5 S 16 E 16
Do 14 N 59 E 11 N Ecor
W Beech 3 N 10 E 12
Elm 4 S 77 E 11

Sec 17. T 16 - 2 W

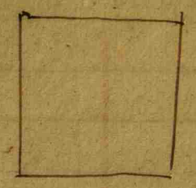

(66) John STUART
E½ of N W¼ S W corner
Beech 17 S 6 E 22
Do 12 N 75 E 24
N W corner Beech 18 S
84 E 10
Do 18 N 30 W 15

Sec. 20 T 16. R 8 W

Sec. 21 T 16. R 8 W

(74) Center on N of S W¼
Beech 10 South 12
Sugar 12 N 32 W 16
Se Center Hickory 10 S 28 W 10
Do 8 N 74 E 10
Center on E of S W¼
Sugar 10 S 74 E 15
D 12 S 16 W 24
Center on N of S E¼
Elm 10 N 16 E 18
Do 18 S 64 E 21
Center of S E ¼
Beech 14 N 80 E 14
Hickory 24 N 78 W 17¾

(74) Rebecca Finches Dower
Beginning at the
SE cor of SE¼ of SW¼ 26
acres N E cor Sugar 15 N 2 E 33
Sycamore 28 N 63 W 40
N W cor Buckeye 10 S 74 W 18
Beech 14 S 84 E 20

(74) John Lamb N W¼
of N E¼ & S Warner
Hickory 14 S 51 W 14
Sugar 14 S 78 E 26
N E cor Buckeye 6 N 43 E 12
Hickory 8 N 62 W 13
S E cor Thorn 4 N 32 W 6
Elm 8 S 24 E 12
(74) Christopher Robins N E¼
of N W¼ & S Warner

Beech 14 S 54 E 18
D 21 N 81 E 55

Lee 22 Y 16, 2 W

Lee 23 Y 16 2 W

(80)

Wm. F. Hambrick
E½ of SE¼ NW cor No 1
Beech 16 S 42 W 18
Walnut Bush 1 N 85 E 21
SW cor No 2 Beech 24 N 32 W 12
Do 18 S 64 E 52

Sec 24 T 16 2 W



(S 2)

Martin Tinder
W½ of NE¼ A
Beech 8 N 71 W 8
Do 16 N 45 E 35
B Do 30 N 40 E 30
Do 18 S 2 W 24

Sec 25 T 16, 2 W

Sec 26 T 16 R 2 W

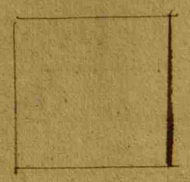

Greg
Jesse Finder

These are same description

west ½ S W ¼
Ash 3 N 48½ E 6½
Hickory 6 S 69 W 12
Beech 10 N 89 W 38
Sugar 14 N 29 E 13

(88)

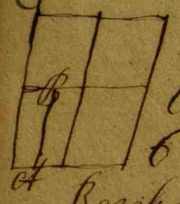

W 2 S W ¼ ~~A~~ Ash 3
N 48½ E 6½ Hickory
6 S 69 W 12 B.
Beech 10 N 89 W 38
Sugar 14 N 29 E 13

Sec 27 T 16 2 W

1st Month 20th 1861

Description of a Survey made for William Donaldson

It being part of the North East quarter of Section eighteen Twp 15 North of Range one East as follows Begining at the North East corner of said Section Thence South one hundred and fifteen poles and ~~sixteen~~ sixteen links ~~[illegible]~~ Thence West twenty seven poles and sixteen links Thence North one hundred and fifteen poles and sixteen links Thence East Twenty seven poles and sixteen links to the begining containing twenty acres more or less

Job Hadley
N.C.S.

Sec 32 T 16, 2 W

Sec 33 T 16 :: 2 W

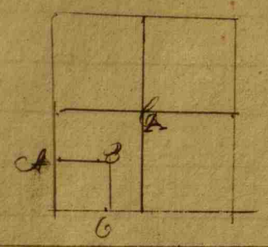

(104) SOUTH West ¼ JOHN
MORBLEY S E corner on T line
Beech 11 S 7 E 33
Sugar 20 N 82 W 25

(104) David Chadd, S W ¼ of S W ¼
A Sugar 20 S 4 East 26
Beech 10 W 81 East 40
B Hickory 18 N 54 E 38
Sugar 20 West 34
C Walnut 20 N 59 E 38½
Pin Oak 20 S 4 W 39

(104) Moses Cavitt
E S W ¼
C Lynn 15 S 7½
W Oak S 75 W 19

(104) F Finder S E ¼
A Beech East 8
Do North 15

Sec 34 T 16 R 2 W

Sec 35 T 16 R 2 W



Sec 36 " T 16 2 W

Township 17 North, Range 2 West

(14)

Sec No 13



No 1 Center on N of SW¼ Beech 20 N 46 E 38 Lynn 18 S 19 E 15

No 2 Center of SW¼ Hickory 20 N 29 W 27 Batsh – S 40 W 15

No 3 Center N of NE¼ Beech 22 N 68 E 11 Do 8 S 50 W 47

No 4 Center on S of NE¼ Hickory 20 S 39 E 12 Wash 8 N 34 E 9

No 5 Section Center Sugar 11 N 37 E 9 Beech 14 N 62 W 14

No 6 ½ mile sake on N relocated Beech 12 N 79 W 11 Pin Oak 20 S 75 E 39

Sec 14 T17-2 W

Sec 15 T 17 2 W

20)60
3

Sec 16. T 17 – 2 W

17 – 2 W

Sec 17

(94)

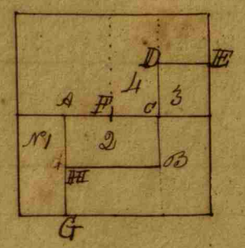

No 1	Alfred Owens	A	Beech	17	S 2 W	4
		"	Do	12	N 78 E	16
" 2	Gardner Clark	B	Oak	28	S 11 W	14
		"	Beech	11	N 11 E	20
		C	Oak	16	S 34 W	20
			Do		N 34 E	25
" 3	Samuel Jones	D	Sugar	11	S 77 E	10
		"	Do	10	North	26
		E	Beech	21	S 76 E	9
		"	Sugar	15	N 76 W	47
4	James McIntosh	F	Ash	36	S 48 W	9
		"	Buckeye	14	N 55 W	20
		G	Beech	13	N 26 W	28½
		"	Do	10	East	22½
		H	Beech	18	S 8 E	24
			Elm	15	N 3 E	28

Sec 22 T 17 2 W

Sec 23 T 17 - 2 W

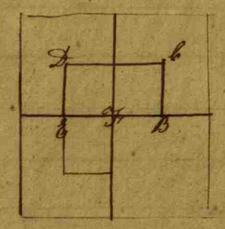

South West ¼ of N.
E ¼ also S E ¼ of N W ¼
(44) Noah Lebon B Elm
30 East 24½
Ash 4 S 16 W 9
b Beech 11 S 84 E 17
Do 10 S 31 W 8½
d Beech 26 N 41 E 14
Do 12 S 15 W 22
e Beech 12 N 64 W 16
d Do 15 S 36 E 20

N E ¼ of S W ¼ Wm. Trotter
Sec. center Beech 16 East 18
(44) Cherry 6 N 42 W 6½
Wakefield Trotter Center S of W ¼
Beech - N 35 W 24½
Do - N 73 E 22
-- Sugar 16 S 29 W 13½
Beech 8 S 31 E 12

---

(44) Williams Trotter
N E ¼ of S W ¼ Sec center
f Beech 16 East 18
Cherry 5 N 42 W 6½
e Beech - N 35 W 24½
Do - N 73 E 22

Sec 26 T 17 – 2 W

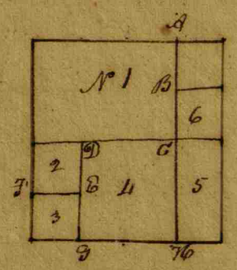

No 1 Wakefield Trotter	A	Sugar	8	N 57 W	19
		Beech	14	S 72 E	38
(55)	C	Water oak	Centre stake		
No 2 Jacob Dinsmore	D	Beech	17	N 2 E	25
	"	Do	15	S 48 W	25
	E	Do	16	S 52 W	9
	"	Do	12	N 38 E	14
	F	Do	22	S 79 E	23
		Sugar	7	N 45 W	18
No 4 Joseph Cline	G	Hickory	18	S 2 E	9
	"	Beech	13	N 53 E	18
(50)	H	Do	10	West	7
	"	Do	18	S 87 E	25
No 6 Bennett Cline	B	Do	14	North	10
	"	Do	14	S 20 W	25

Sec 27 T 17 – 2 W

Sect 28 T 17 - 2 W



(54)

Joseph Cline W½ NE¼
Division line between
Jesse Gibson & Clain
Hickory 9 S 40½ W 27
Buckeye 9 N 20 E 22
Beech 16 N 37 E 16
Sugar 28 N 56 W 28

Sec 29 T 17 - 2 W

Sec 32 T 17-2 W

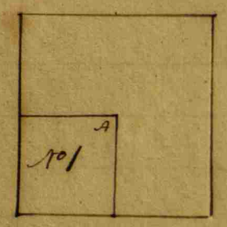

No 1 (68)	John Richardson	A	Beech	22	S 74 W	56
			Buckeye	6	S 43 E	30

Sec 33 T 17-2 W

Sec 36 T 14 R 1 W



(80) E ½ of North east ¼
South west corner 1 center
S. N E ¼ Beech 20 S 60
W N Walnut 28 N 86
E 31

(80) Center on North
of N E ¼ W Corner
18 North & 4 West 16
Beech 6 S 71 East 9
Center of North East ¼
Beech 18 S 38 E 14
Do 7 N 85 West 3
Center W of N E ¼ & of N W ¼
Beech 15 N 45 E 19
B Ash 20 N 65 W 14
Center on E side of N E ¼
Beech 20 S 60 West 17
Walnut 28 N 86 E 31

March 9th 1868 Snowing very fast
Danville Ind

Township 14 North, Range 1 East

Sec No. 1

Sec 2

Sec 3 T14-1E

Sec 4

Sec 5 T14-1E

Sec 6

Small 6 Poles
10 lks N & S
E & W 11 P 15 lks

(36) George Carter N E2 of SW¼
& N cor W Oak stump Dead
20 S 88 E 33 W Oak 40 S 55
W 72 S½ on E side Large
(36) 37 links John Cook S½ of
SW¼ & N W corner
Beech 10 N 26 E 35
Do 20 S 4 E 25
(36) Wm Pope N fraction of
S E2 & S W cor Beech 14
N 5 W 15 Do 14 West 12

Sec. T 14, R, 1 E,

Township No. 15 North Range 1 E

Sec No 1

Gre.

(16) Gilbert Polmer S W¼ N W¼ N W corner Hornbeam 6 S 26 W 7½
S Ash 12 N 64 E 27½
N E corner Oak 3 S 36 W 2½
Maple 2 N 36 E 5

(16) Wm S Carpenter S E¼ of N W¼. N E corner S ash 10 N 1 E 15½
Beech 12 S 5 E 21

Sec No 2 T 15 R 1 E

Gre.g

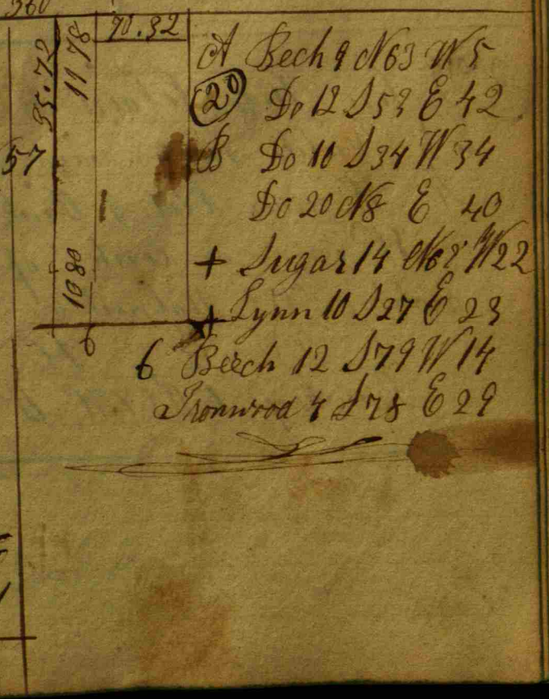

(20) Phillip Mc Clain W½ of S W¼ S E corner W Oak 30 S 1 W 57
Beech 22 N 10½ E 61
N E corner Sugar 22 N 71 E 51
Beech N 24 E 37

(20) Benjamin A Herror E½ S W¼ Center of Section or N E corner
Beech 12 N 31 W 6
Do 22 S 21 W 31

A Beech 4 N 63 W 5
(20) Do 12 S 53 E 42
B Do 10 S 34 W 34
Do 20 N 8 E 40
+ Sugar 14 N 67 W 22
+ Lynn 10 S 27 E 23
6 Beech 12 S 79 W 14
Ironwood 4 S 78 E 29

Sec 3 T 15 – 1 E

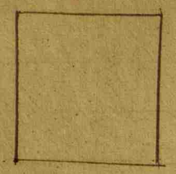

(22) William F Skelton
N½ of N W¼ S E
corner Ash 14 N 33
E 25½
Sugar 20 N 84
W 25
S½ corner Buckeye
15 North 22½
Sycamore 38 S 19
W 12

(22) E Huff
N E cor Hickory 10 S 55½ E 38
S Ash 20 N 84 E 43
Wm Shirley S½ N W¼ S E
(22) Beech 18 N 22½ W 30
Do 15 S 48 E 19
Diference in corners of 38 & 34
at the East corner on the
Township line between 15 & 16
B 1 E is 5 poles 14 links
(22) and at the W cor as expressed in the
field notes The half mile stake for
34 did correspond precisely with the
field notes but is changed to agree with
facts as there was a mistake in the
original field nots at said E. cor.
(I have since been there and found
Huff to be right Jos Hadley

Sec 4

(26) John McClain N
E¼ Fields notes says
N W corner but I think
S W corner or center of
section W Walnut 6
S 20 E 10
Buckeye 6 N 67 W 5

Sec 5 T 15 1 E

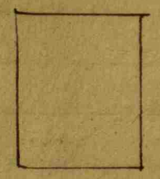

(28) Moses Dooley
S½ N E¼ N E corner
Ash 3 South 5
Beech 24 N 63 E

(28) William A King W½ of
S E¼ & N E cor 1 Elm 16
N 32 E 1 Buckeye 12 S 12½
W 27

Sec 6

Sec 7 T 15 - 1 E

Sec 8

Sec 9 T 15 - 1 E

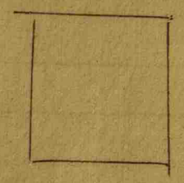

GREG

(40) E½ of N W¼ Wm Ring
Hornbean 5 West 20½
Sugar 4 North 1 East 15½
The corner is also the south
East corner of S A Rings
Lasd (the W½) Also Wm
(24) Rings E½ of Section 4
in the above Town N.
E. corner Beech 18 West 20½
Do 18 N 7 W 7
S Wcor Beech 18 S 23 W 32 Do 8 N 10 E 4

Sec 10

Sec 11 T 15 – 1 E

Sec 12

1 & 12

½ mile stake between Sec
Section 1 & 12
M Section line Between
Section 1 & 2
½ mile stake between
A Beech 15 N 72° W 23
Do 19 N 53 E 22
B Do 17 N 15 E 5
Sugar 8 S 55 E 17
C Beech 26 N 6 W 3
Do 9 S 85 W 11
D Sugar 14 N 21 E 30
Beech 21 N 22 W 51
E ½ Mile Stake betwn S 1 & 12
F Sugar 14 N 61 E 21
G Do 13 N 33 W 24
J Gosh 11 N 9 W 2

Beech 7 S 46 E 20
H Do 16 S 67 W 14
Do 14 S 7 W 30
I Do 17 N 6 W 5
Do 5 N 40 E 11

The above Survey Made
Miles Morris

Sec 13 T 15 – 1 E

Sec 14

Sec 19 T 15 – 1 E

Sec 20

Sec 21

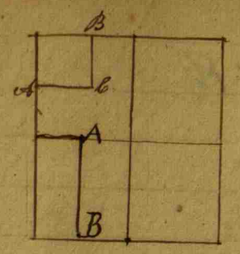

T 15 – 1 E.

(12) N W ¼ N W ¼
Phebe Simmons A S
W corner Dog wood
3 N 50 W 6.
Beech 18 S 83 E 23.
B B NE cor Black gum 28
North 139. C S E cor-
-ner W oak 36 S 6
W 40 Beech 12 N
4 E 32

Henry Osborne
A Sugar 15 S 64 East 9
Do 9 N 75 West 31
B Hickory 18 S 17 West 29
Hornbeam 10 N 51 W 13

Sec 22

Sec 27 T 15 - 1 E

(72) Sec 28

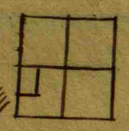

N W¼ of S W¼

S.E.cor Beech 18 N 12 E 20

W Oak 26 N 88 W 31

N E cor. Beech 8 S 87½ W 27

Do 14 S 60½ E 22

S E cor. Do 23 South 30

Do 23 N 44 E 27

Sec 29 T 15 - 1 E

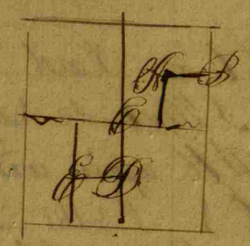

East ½ of S E ¼

(98) PETER SILCH Beech

14 N 89 W 36

Do 17 N 28 W 32

Do 25 S 64 E 11

Do 23 N 2 E 41

(98) South East ¼ of N E ¼

John Mall A Hickory

16 S 6 E 21 Beech 13 S 6 E 11

B Hickory 22 N 2½ W 16

Do 21 S 12 E 9

(98) Chales Vitrees N E ¼

of S W ¼ C Beech 15

S 38 E 13 Do 15 S 83 W 26

Do 17 S 55 W 5½ Hickory

15 N 55 E 29½ The

same is also the N E corner

of Wm Herrows land

E Beech 19 S 6 W 38

Do 25 N 74 W 12½

Sec 30

Sec 31 Y 15 – 1 E

(106)

Alex Little E ½ of S E ¼ & S Wear Buckeye 10 S 60 W 16 B Ash 10 N 60 E 8 N Wear B Walnut 22 S 15 W 26 B Ash 28 N 36 W 24

106 Joseph Herrin W ½ of S E ¼ N Wear Buckeye 5 S 60 W 31 W Walnut 8 N 42 W 40

Beginning at N Wearer of Se second Thence E with sec bearing 66 Poles & 14 links to the Danville & Moversville

Road Thence N 38 W with se road 35 P 17 lks Thence again with se road N 24 E 5 P 3 lks Thence with sec bearing 54 P to the Meridian line bearing W. B. line of se land Thence S with se line 48 P & 10 lks to the place of beginning containing 28 Acres



Sec 32

Sec 33 Y 15 – 1 E

Sec 34

Sec 35 T 15 – 1 E

Sec 36

Township No 16 North, Range 1 East

Sec No 1

Sec 2

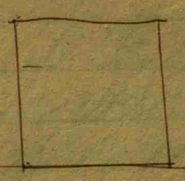

(20) Whitson. Nelson. A Burr oak 54 W 30. S 47 E 4½. Swamp Ash 72 B Ash 36 S 57 W 17½ Sugar 18 S 84 E 30

C Hickory 18 N 23 W 27. Beech 17 S 23 E 16½

(20) Do 10 S 53 W 38

(20) S W corner Hickory 12 S 32 E 19½

Ash 6 N 32 W 10

Louis Rice S E¼ of S W¼ N E cor Beech 24 S 4 W 20

Ash 8 West 37

(20) Samuel Betts N W¼ of S E¼. N E Beech 14 E 38½ Sugar 10 N 56 W 17½

center of section Elm 14 N 63 W 40

Ironwood 6 S 42 W 30

(20) Alcinna Betts S W¼ of N W¼ S. W Corner Elm 24 N 76 W 12

Hornbean – N 53 E 13

N E Cor Beech 20 East 17

D 22 N 37 W 19

S. E Cor Beech 18 S 33 E 23

Ash 18 N 81 W 32½

Do. S E¼ of S E¼

D. N E corner Ash 10 S 13 E 7. Sugar 6 N 13 W 21

E N W corner Beech 10 S 85 W 38½.

Sec 3 T 16 R - 1 E

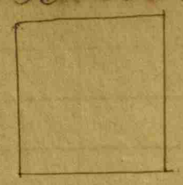

Gre

Manna D Betts
(24) S E¼ of N E¼
S W corner W Oak 2
S 41 E 8
Do N 49 W 23
N W corner Beech
N 85 E 14½
Beech - S 15 E 11
(24) Sol B Gardner N½

(24) of N E¼ S W corner Elm
12 South 7 E 8½
Ash 2 N 7 W 5½
D the notes says N W
but it must be S E
corner Ironwood 2 S 50
W 4.
Dogwood 3 N 5 W 22½

Sec 4

Sec 5 T 16 - 1 E

(28) Nathaniel Helton
N W¼ of N W¼ &
N W cor Elm 24 N 58½ W 21
W Oak 36 S 66 E 95
(28) Adam Spicklemire S E¼
of N E¼ N E cor Beech 14 N 46
W 13 Do 26 S 62½ E 25
(28) Thomas Roy N E¼ of N E¼
& S W cor Beech 12 N 80 E 56
Sugar 22 N 5½ W 47
A spicklemire N W corner
(28) Beech 12 N 10 W 8
Do 18 S 77½ E 25
(28) N Holtons S E corner

Sec 6

(32) Barry B Ball
S Proctor N W¼
N W cor Sugar 20 N 6 W 8
Beech 8 S 15 E 13
S W cor Beech - S 73 E 26
B Oak 30 N 60 W 30
Matison Parke W½ of N W¼
N E cor in the root of R Een 48 in

(28) Ash 22 N 65 E 35
Ironwood 3 N 63 W 12
(28) Benjamine Griffiths
N E¼ N W¼ & N W cor
W Oak 26 S 27 E 33
Buckeye 10 N 55 E 42

Sec 7 T 16 — 1 E

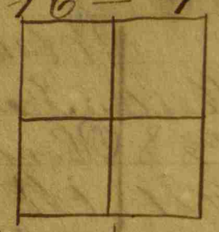

Andrew Athiness

(38) North ½ of the S E ¼ qr

No 3 S E corner to a stone

No 1 N W corner Buck

18 S 25 E 16

Buckeye 12 S 46 W 14

S W corner buck 10 N 32 E 18

Do 12 N 38 W 20

Sec 8

Sec 9 T 16 — 1 E

Sec 10

Sec 11 T 16 - 1 E

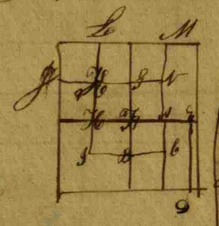

G

(49) David Gorden E½ NE¼
Poplar 41 South 27 W Oak 56 N 60 W 11
(49) John McDaniel
N Poplar 40 S 77½ W 7½ Ironwood 5 N 77½ E 3½
Sugar 10 N 41 W 9 Buckeye 6 S 41 E 27
Alexander Harris G again
Ash 22 S 54 W 25 R Elm 12 N 54 E 4

(48) James H Tamplin E½ SE¼ N W corner A sugar 10 N 13 E 16½ Beech 7 S 15 W 15½ S W¼ of said ¼ N W corner B Ash 9 North 17½ Elm 10 S 24½ N E corner C Elm 20 E 28 Hickory 20 N 13 W 27

(48) Elisha Miles 20 Acres off the E½ SE¼ with lines runing pardell with the section line N to South

Sec 12

(56) Peter Metskie N & S 5° E & W 4° 18 NW¼ of NE¼ & SE cor Beech 10 N 44 E 20 D 10 S 8 W 15 Metske E½ SW¼ of NE¼ & NW cor W Oak 48 S 3 E 13 Metsker N¼ of NW¼ & SW cor to John Stuarts cor of se 11 Metskes 20 Acres or E½ of SW¼ of NE¼ of se above & SW cor Elm 30 N 48 E 15 Do 18 N 56 W 24

S W corner D Elm 18 N 60 E 23 Ash 18 S 60 W 19 N W corner E W Walnut 4 N 19 W 20 Lynn 12 S 26 E 17 James Logan N E¼ of 2d section F center Beech 18 N 62 W 21

(48) Do 18 S 77 E 20½
Wm Harris SE¼ NW¼ N E corner G Elm 18 N 71 W 6 Ash 3 N 11 E 13

(48) Joshua Harris NE¼ SW¼ H. N W corner Beech 12 N 43 E 30 Hickory 30 S 87 E 18 30 S S W corner Beech 24 S 84 W 18

(48) W Oak 32 N 20
Wm Harrice SW¼ NW¼ J. N W corner Beech 18 E 40

(48) Do N 65 E 13
Aaron Gamble NW¼ of NW¼ K S E corner Beech 18 S 40 W 4½ W Oak N 84 W 21 L N E cor Ash 12 N 33 E 14 W Oak 26 S 11 E 26

Sec 13 T 16 - 1 E

(54) This Survey is under Section 11 Township above Bearing at a stake SW cor of NW¼ of SE¼ Thence N with se line 37 Poles 17 links to a stake in a line running Eastwardly through the center of Brownsburg Thence with the se line the bearing of which is S 74° E across se 40 acres to stake Thence S with sec line Bearing S P 18 lks Thence bearing of se town 74½

3	2	1
10	11	12
	14	13
	23	24

Sec 14

Sec 15 T 16 - 1 E

(62) Suart Crawfort
NE¼ of NE¼
& SE cor (the mark and
aged) Sugar 21 S 68 W 15
Hickory 18 N 4 E 22
(62) Thomas Hottett NE¼ of
NW¼ SW cor Hacklerry
5 S 80 W 6 of 3 Ash 20
N 42½ W 11 Joel Smith
(62) SE¼ of NW¼ SW cor
Beech 12 S 62½ E 13
W Oak 40 N 41 E 32

Sec 16

(66) Thomas Brag
SE¼ of SE¼
NW cor Hickory 20 S 26
E 12 Do 33 N 26 W 19

(66) Shoolhous ½ acre Bearing
on se line bwedeing
16 and 17 and N of ½ mile
Stake 52 Poles where a
Hickory 22 S 62 W 37
Beech 14 N 69 E 33
Thence S 84½ W 9 Poles Beech
14 N 46 E 14 Sugar 19
S 50½ E 17 Thence N 5½
W 8 Poles & 22 lks Hickory
24 N 32 W 50 Ash 14 N 55
E 30 Thence N 84½ E 9 Poles

(66) to se line Buckeye 6
N 2½ W 9 Beech 10
N 76 W 28½ Thence
South to the begining

Sec 17 T 16 - 1 E

Sec 18

Sec 19 T 16 - 1 E

Sec 20

Sec 21 T 16 - 1 E

(78) John Patterson
SW¼ of NW¼
N Ecar Beech 18 N 80½ W 61½
Do 20 S 62 W 82

(78) Alva Hoodley
W½ of N¼ N Ecar
Beech 14 S 84½ E 8½
Dogwood 3 N 27 W 28

(78) James Bray NE¼ of NE¼
S Wcar Hickory 18 N 33 E 38
Beech 12 S 40 E 38

Sec 22

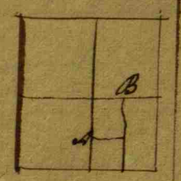

Thomas Nash

(82)
B Beech 13 N 89 W 33
Cherry 22 S 2 W 16½

(82) Robert Harbison
Sw Ecar Beech 14 S 17 W 6
Do 18 N 79 E 33

(82) James Bray
NW¼ of NW¼
S Wcar Beech 16 N 59 E 18
Buckeye 3 S 48½ W 52

Sec 27 Y 16-1 E

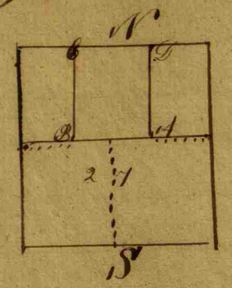

G

(94) Gideon Huppord
A Beech 18 S 6 W 43
Do 12 N 29 31
B Sycamore 5 33 4 E 27½
Do 15 N 79 W 36
C Beech 18 N 44 W 15½
Hornbean 7 E 2
D W Oak 24 S 19½
Do 38 N 25 E 51

Sec 28
(98) Large N & S 2 P
42 lks bearing
5° 35' Nathaniel Helton
W½ of SE¼ & NW cor
No 1 Sugar 24 N 42 E 6
(98) Beech 8 S 3 E 17
Samuel Helton E½ of
& NW cor Beech 9 S 62 W 32
Do 9 S 60 E 11

Sec 29 Y 16-1 E

Sec 30

Sec 31 T 16 - 1 E

(91)

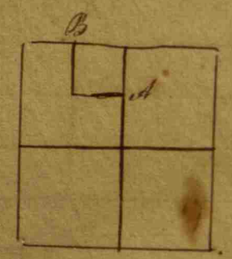

Sec 32

(108) North East fourth of N W ¼ Thomas Shelton C A S E cor Beech 15 N 5 W 33
B Walnut S Co W 14 B N W corner Beech 32 S 45 W 4½
Do 12 S 81 E 41

Sec 33 T 16 - 1 E



G

John Mc Clain S E ¼ of S W ¼ S W cor Beech 6 S 1 E 16
(112) Do 10 S 22 W 21
N W corner W Oak 3 4 S 20 W 5½
Beech 10 N 64 W 8½
N E corner Beech 6 S 13 W 1½
(112) Do 8 N 22 W 21½
Enoch Barlow E ½ of N E ¼ Do N W corner Beech 36 S 10 W 25
Do 10 S 73 E 21
E S W cor Beech 20 W 60
(112) W 10½ sugar 10 S 56 E 31
D B Mc Millen S W ¼ N E ¼ a E cor Beech 10 N 76 W 6
Do 30 N 16 E 20½
G N W cor Beech stump 15 S 4 E 27½.
S Ash 22 S 15 W 54

Sec 34

Sec 35 T 16 - 1 E

Sec 36

(120) Houffs

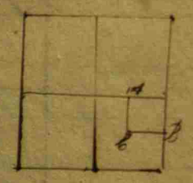

N E ¼ of S E ¼
James Falf
& N W corner Beech 12
S 14 W 18
W Oak 22 S 74 E 19
B S E corner Beech 6 N 31 W 6
on the W side

Township N. 17 North, Range 1 East

Sec 13

Sec 14

Sec 15 Y 17 - 1 E

Sec 16

Sec 17

Y 17 - 1 E

Sec 18

(24) William Dillon
8 acres off the N
side of SW¼ SE corner
1 Sycamore 30 S 82 W 30
W Elm 20 S 14 W 23
2 S Weer Hickory 12 N 84 E 4
Sugar 19 N 56 W 19

Sec 19 T 17 N R 1 E



Greg

1. Beech 15 N 83 E 16
Hickory 21 N 36 W 11

(28)

2. J. Dickerson S.E. gr. or 1/4
Beech 15 N 32 E 16
Hickory 21 N 36 W 11

Sec 20

Sec 21 T 17 - 1 E

Sec 22

Sec 27 T 17 – 1 E

Sec 28

Sec 29 T 17 – 1 E

(48)

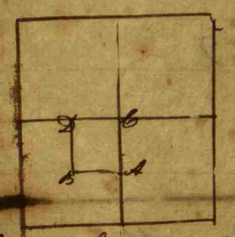

D Novels

A W Oak 30 S 3 W 12
W Ash 24 N 84 E 26
B W Ash 8 N 36 W 7
Beech 13 S 53 W 29
C Hickory 15 S 80 E 18
Buckeye 7 S 41 W 28
D Beech 4 N 89 E 21
Do 12 S 17 W 24

(48) under sec 29

Jefferson Weaver
Wm 28 SE¼ NE cor
1 Hickory 13 S 57 W 33
Beech 12 N 23 W 35

(52) This survey is in section 30 Township above Wm. Cralb E½ of NE¼ & S W corner P Oak 22 N 25 E 13
B Ash 9 N 45 W 25½ Philip Waters NW¼ of SE¼ & NW cor Hickory 15 N 11 E 26
(52) Ash 7 S 39 E 50 Moses Parkes SW¼ of NE¼ NW cor Poplar 30 N 41 E 66 NE Parkes NE cor Sugar 18 N 69 W 38 Hickory 17 S 57 W 29

Sec 30

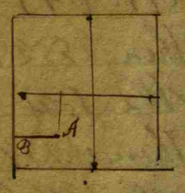

Sug

(52) E½ of NE¼ JESSE THOMPSON Beech 13 S 30 W 23 Ash 10 N 75 W 26
(Nothing more diffinite or plain)
Be A & J Thompson & Parkes
Pin Oak South 34 E 21
(52) Sugar 19 N 17 E 18
Pin Oak 22 S 52 E 10
Blew Ash 9 S 55 W 16
Hickory 16 N 10 W 33
Do 12 S 84 W 14.

PHILIP WATERS.

(52) N½ South East ¼
Sugar 12 S 86 East 9
Hickory 5 S 11 East 27

(52) H Demuck NW¼ of SW½
A Elm 22 S 17 W 24
Hickory 5 N 17 E 25
B W oak 20 N 32 E 14½

(52) Stephen Specklenner
A Hickory 5 N 34 E 12
Ironwood 9 N 71 W 30
B Sugar 10 N 59 W 14
Beech 16 S 45 East 11
C Beech 17 S 39 W 15
Beech 13 N 21 W 23

Sec 31 Y 17-1 E

Sec 32

Sec 32

(60) John Money administrator to the Estate of John Fout deceased for Mill purposes (To Wit) Beginning on the line dividing the NE¼ and from the Scorner of said ¼ 46 Poles Where a Sugar 18 N6 W8 Beech 9 N8½ E44 Thence N43 E W16 P Thence N20½ W26 P Thence N50 E4 P Thence N8 W22 P Thence S5½ W10 P Thence N12½ W20 Poles Thence N3 W3 P Thence N77 W10 P Thence S72½ W18 P Thence S27 W14 P Thence S35 W33⅗ P to the West Boundary of 1 lks SE W½ ¼ of land Thence N with said line 42 Poles 19 lks to the cor of Schoolhouse lot Thence N84 E13 P Thence N6 W12 P to the N boundary line of Se½ ¼ Thence E with said line 68 P to the N cor of Se½ ¼ Thence S with the E boundary line 114 to the Place of Beginning Estimated to contain 18 acres and 3 Roods

Sec 32

(60) Abraham Sicklemore a Certain Lot of land out of the N Woor (as Huff say) of the SW¼ of NW¼ Beginning at N Woor Stake of Se¼ of ¼ Thence E with sec bearing 41 Poles and 7 feet or 10¾ Where an Elm 22 S25 E4½ B Oak 18 N12 E15 Thence S10 E15 Poles B Oak 20 S88 W16 Sugar 17 N28 E58 Thence S68½ W46 Poles B Oak 36 N29 E10 W Walnut 21 S40 E79 Thence N with sc line 33 poles to the place of beginning

Sec 33 Y 17-1 E

Sec 34

(68)

Sol B Gardner E½ S W

S W corner Beech 12 S 42 E 12 Do 14 N 10 E 24

N W corner Beech 18 S 47 E 7

Hickory - N 47 W 36

68

Elm 8 South 8½

Do 4 West 6

Beech 18 N65 E 9

Hickory 18 S85 W 23½

Walnut 36 N5½ E 5

Buckeye 8 S50½ W 6½

Sec 35 T 17 – 1 E

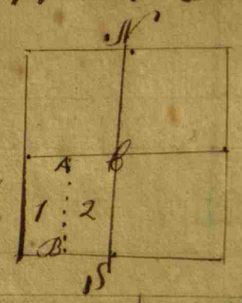

(7d) 1 Wm Marris
A Beech 18 N 1½ W 15
Do 16 S 35 W 36
B Beech 14 S 32 E 4
(7d) Do 14 N 71 W 20
2 Thos Hadley C Beech 8 N 22 W 3
W oak 18 S 40 E 19

Sec 36

Danville Mo 8/1834

Township 14 N. of Range 2 East

Section 5

Sec 3 N R 1 W 2 C

Section 6

Sec. 7 T 15-2 E

Sec 8

(44)

Samuel Spray
40 acres off the Send
of SE¼ & NEcor Beech 7 N25
W23 Suga 24 S8 E52 NWcor
B Oak 14 S74 E7 Sugar 10
S31 W33 Joseph Richards
NW¼ & SEcorner Sec
Center Beech 14 N22 W21
Do 19 N84 E 31

Section 17 T 15-2 E

(46)

Preston Brown
E½ SE¼ and SWcor
Beech 20 N65 E20 Do 28
N76 W54 Jeremiah Johnson
E½ SW¼ SWcor Elm 10
N51 E31 Hawbush 3 N21
W49 John Hamburghs SWcor
Beech 24 S57 W27
R Oak 18 N22 W22

Sec. 18

Sec 31 T. 15 – 2 E

Sec 32

Township 16 N of Range 2 East
Sec 5

Sec 6

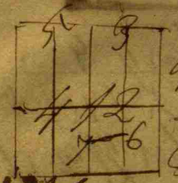

Arnold Call E½ of SW¼ 1 NE cor Sugar 15 N 75½ W 115 B Ash 16 North 90
Shammon Foster W½ NE¼ 2 SE cor Sugar 18 N 49 W 22 D 12 S 49 E 28 3 SE NE B Walnut 50 S 20 E 27 Sugar 10 N 10 W 26
4 Arnold Calls NW corner B Walnut 7 S 29 W 36 W Oak 2 N 52 W 35
Shammon Foster E½ or W¼ & 5 NW cor Burr Oak 50 corner James B Smith 30 acres off N end of W½ SE¼ SE cor 6 Beech 15 S 10 E 32 Sugar 7 S 86 E 30 Algaron S Barrett W½ of SW¼ 8 SE cor Beech 30 N 79 E 56

W Ash 23 N 80 W 27
James B Smith SW cor 7 B Ash 20 S 36 W 73
Sugar 20 N 75 W 68

all transcribed into Sec. 6 T. 16 N. R. 2 East page 86

Sec 7 T16-2E

(90)

Joseph Walker E½ of NE¼ & NW corner
1 W Oak 12 N 88 E 15
Beech 24 N 82 W 37
2 SW cor Ash 5 S 65 W 14
Elm 3 S 27 E 14
(90) Leonard Foster NW¼ of NE¼ & SE corner Walnut
2 S 80 E 13 Sugar 18
N 39 W 53 SW corner
Ash 10 S 38 E 20
Beech 19 N 8 W 22

Sec 8

(94) Samuel Hockingmore E½ of SW¼ & SW cor
Beech 22 S 66½ W 7
Do 8 N 33 E 26
(94) 2 John Hamilton W½ NE¼ & SW cor Beech 22 S 69 W 29
Sugar 8 S 77 E 28
3 Beverel Ballard NE¼ of SW¼ & SE corner
(94) Sugar 18 S 30 E 18 Hickory
N 38 W 13 4 Tom S Jones
(94) E½ SE¼ & SW¼ corner
Lynn 5 N 14 E 17
Walnut N 48 W 26
(94) 5 T S Jones NW corner
W Oak 19 S 87 W 25
Do 30 S 50 E 23
(94) John Jones E½ of NE¼

(94) NW cor Hickory 9
S 33 W 6 Beech 19 N 5
(94) W 35 Joseph Walker W½ of NW¼ & NE corner 7 Beech
15 N 29 W 19 B Walnut
28 S 29 E 10 Daniel Brown
(94) W½ of SW¼ 8 & NE cor
Beech 12 S 71 W 12
Do 14 N 4 E 24
(94) Beverel Balard SW cor
9 W Oak 20 S 53 W 13
Beech 8 S 7 E 7
(94) Samuel Hawkinsmith
NW¼ of SE¼ & SE cor
10 Poplar 60 S 68 W 16
Elm 4 S 14 W 25

Sec. 17 T16-2E

Sec 18

Sec. 31 T. 16 - 2 E

Sec 32

Township 17 N of Range 2 E

Sec Not Defined

In Marion County
Sec 4 T 15 - 2 E
N 1/2 N W 1/4
Richard Bray S E cor
P Oak 33 N 44 W 41
B Walnut 36 N 64 1/2 E 49

A indefinite Survey commencing on section line 2 rods West of the creek Thence S 9 W 17 rods Thence S 23 W 10 rods Thence N 23 E 22 rods Thence N 5 W 11

Sec 6 rods to section line Thence W with section line 11 rods to the place of begining

1st corner Elm 18 N 60 E 20
Buckeye 22 N 85 W 43
2nd White Oak 22 S 7 E 53
3rd Sugar 16 East 17
4th B Oak 4 S 44 W 18
Buckeye 10 N 49 W 7
5th Buckeye 6 center stake
Sycamore 36 N 54 E 2
6th Sugar 16 S 45 E 2
Buckeye N 54 E 17

An indefinite Race in Section 15 T 15 R 1 W Commencing on the line running East & West dividing the S E 1/4 and the N E 1/4 of the N E 1/4 Where a Beech 12 N 37 East 29
Sugar 20 S 60 W 16
Thence N 27° 30' W 60 poles 5 links Elm 5 N 69 E 16
Sugar 30 S 36 E 25
3 Mulbery 3 S 61 E 13
Dogwood 2 N 50 W 20
4 Lynn 12 East 2
Do. 4. West. 2

Corner 4 is 46 links nearer the creek than where the cor stake

The other 3 chains and 4 links

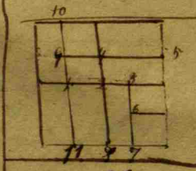

1 Hornbeam 4.8.
Sugar 16.22.
2 W Oak 26.3.
Ash 36.17
3 Sugar 14.17
B Oak 24.41
4 S Ash 6.16
Do 10.14
5 S Ash 4.16
Do 10.17
6 W Hickory 16.14
Do 5.27
6 Beech 19.28
B Ash 15.16
9 W Oak 34.12
Mulbery 14.49
10 Elm 12.14
Maypole 21.26
11 Beech 12.16
Do 12.13

Beech 8 N 86 W 23
Do 10 S 32 W 7
B Ash 6 S 33 E 3
Do 10 N 45 W
W Ash 12 N 11 W 20
Do 8 S 44 E 12
W Elm 14 S 12 E 18
[illegible] 6 N 20 W 32

Sec 7 T 17-26

Sec 8

Sec 17 T. 17-26

Sec 18

Sec 19 T 17 – 2 E

Sec 20

Sec 29 T 17 – 2 E

43.76
42.56
2)86.32
43.16
81
43.16
34.528
34.96

81.12
80.88
2)162.00
81

80.68
80.88
2)161.56
80.78

44
42.72
2)86.72
43.36
80.78
34.688
30.352
34.688
35.026.208
34.96
4.0)69.98
4)174 – 38
43 – 38

4.0)350.2
4)87 – 22
21 – 142
50
1050
44.372
1094.372
1092.50
1.872

4.0)34.96
4)87 – 16
21 – 136
142
50
16.0)710.0(44.372
64
70
64
60
48
120
112
8

142
50
16.0)710.0(44.372
64
70
64
60
48
120
112
8

136
50
16.0)680.0(42.50
64
40
32
80
1050
1092.50

Sec 31 T17-2 E

Sec. 32