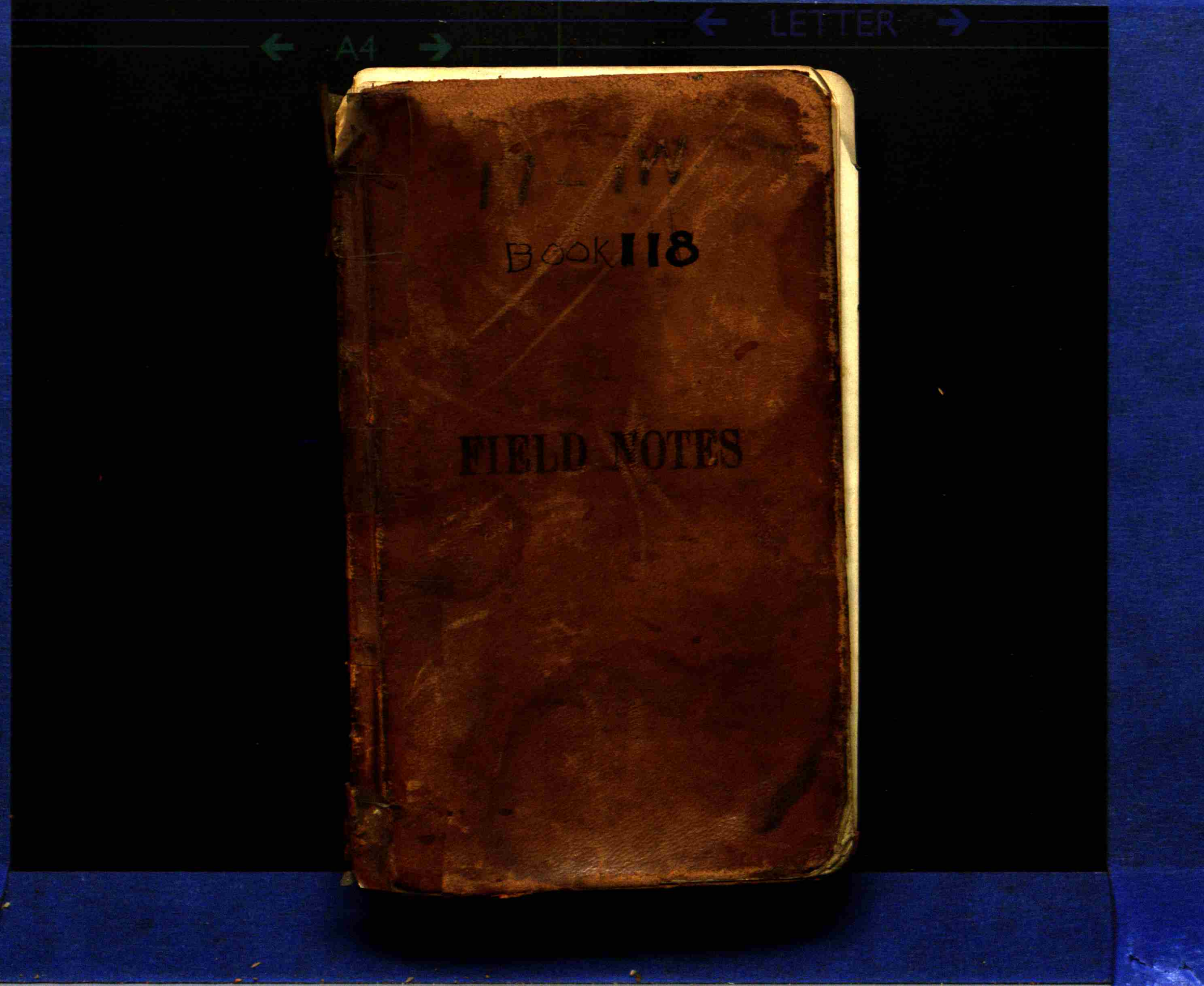
A4
LETTER
17 - 19
BOOK 118
FIELD NOTES

West lot Mrs Duffy 2 | 18½
57 front 41½ back

9
220

2 | 19.5
29.75

220
22
20

44
80
3520
320
320
320

1122
40
29

177.40
6595
8855
15937
8855
10626
11679745

44.275
16.488

165
100

1200
1200 | 1650

1650 | 30000 | 1851
165
1350
1320

38

Duffy 262 | 19 "B"
19½
Morgan 34
118
Wilson 18½

13.52 ch 19½
4 ... 19½

Ram S 18½ 39
... 45

N 69½ E 11 66/100 ch on ... good
to a stone 4 x 6 x 12 19½
... stone 6 33½ 9
N 15.52 ch ... 29½
... stone 40
69½

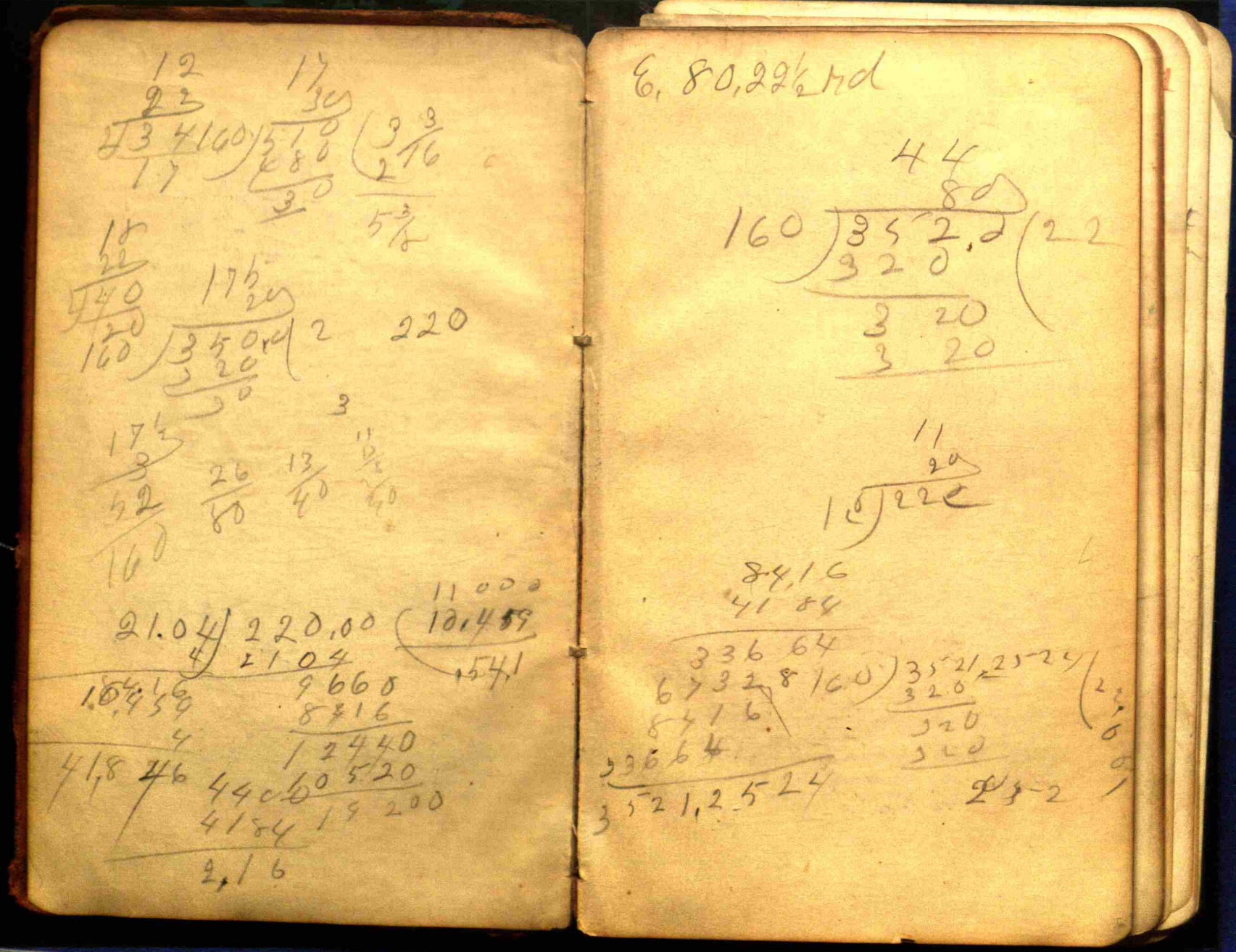

12
22
2 | 34 | 160) 510 (3 3/16
17 | 480 | 2
30 | 5 3/8

17
30
510
480
30

18
22
2 | 40
20
160) 350.0 (2 220
320
30

17½
3
52
160

26/80 13/40 11/40

3

21.04) 220.00 (10.459
4 | 2104
9660
8416
12440
10520
19200

11000
10.459
.541

1.6.459
4
41.846

4400
4184
2.16

E. 80.22½ rd

44
80
160) 352.0 (22
320
320
320

11
20
160) 220

84.16
41 84
336 64
6732 8 160) 3521.2524 (22
8416 | 320
33664 | 320
3521.2524 | 320

2352

105
58
163
90
73
40
119

Servey of Section 17 Town 1

Range

See 30 & 31, 1 W,
" 21 & 36 2 W,



2

Alley South of Mary J Cranyer
& North of Cranfords add
is 12 ft wide

200 | 50
66

66.
50
1.16

V. Barron .50
C Barron 1.00
J S Elmore 1.16
M Brewer .50

2.00

3

1.50
2.00
66.

6.92
11
6.92
6.92
12 | 76.12
6.34

2 | 3.00
1.50
2.00
3.50

400
2 | 400
34
100

12
34
72
36
100 | 402

50
66
1.16
3.50
4.66
2.00
6.66
3.00
9.66
2.00
11.66

21

4

21

Servey of Section 21 Town 17 5

1 Range E

3 ft 4½ tenth 3.4½ ft

Stone



			1

1. Stone
2. Lewis

T. A. Lowder

Lewis. Davis.

and

agres J Davis

1 E 13 ch. to center of creek,
2 thence S 2° E 1 ch. ✓
3 thence S 72° E 93 l. ✓
4 thence S 42½° E 1.15 ch ✓
5 " S 3° W 1.90 "
6 " S 29 W 1.81 "
7 " S 47° W 2 "
8 " S 62½ W 2.02 ch.
9 " S 81 W 3.84 "
10 " N 23 W 2.56 "
11 " N 17 W .89 "
12 N 69 W 1.80 "
13 N 86½° W 1.30 "
14 S 76½ W 2.20 "
15 N 1 W 6.60 " to place of beginning.
Watson & Wills ditch,
Bee branch. to line through center of section N & S.
thence N to begin.

7

50	50
1.00	1.50
.66	.25
1.50	1.50
2.00	3.75
3.00	
2.00	
10.66	12.00
2.50	12.00
12.66	10.00
3.75	
16.41	
1.16	
17.57	

175
16
2)159
79½

E J. Shaw's
2nd Addition to
the town of Plainfield

Servey of Section 6 Town 14 9

N Range 1E



69.32
40
2)29.32
14

485 ft 9 in E sid
N side 191 ft

11

4 | 29
7

29 1/2
16 2
174
29
14 1/2
478 1/2
7 1/4
485 ft 9 in
7.26

7.92
11
792
792
12 | 87.12
84
31
94
72

Survey of Section 4 Town 15
N Range 2 W



N. E. cor Deck Stone
7 X 12 X 17.

Survey of Section 5 Town 16

9 Range W

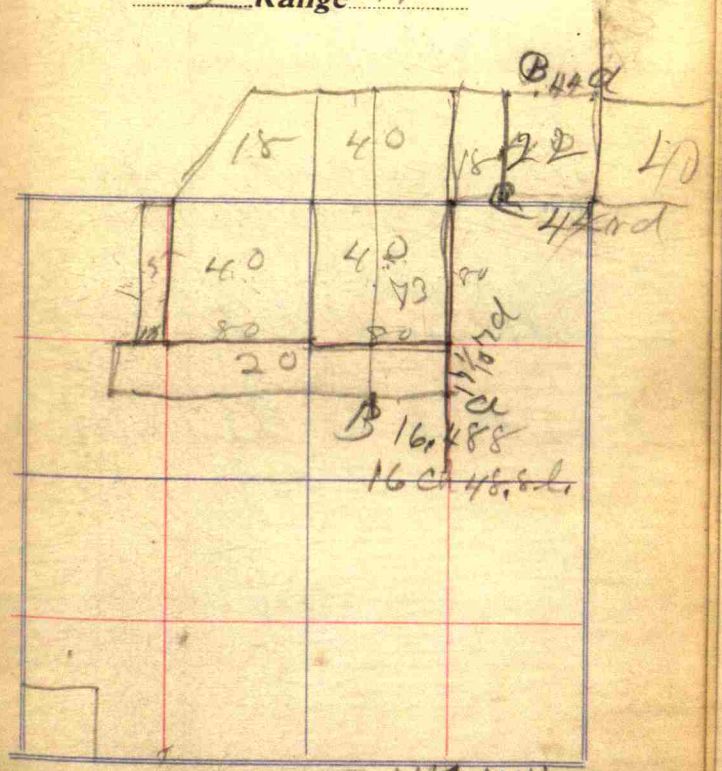

B 18

Stake 16 ch 48.8 l W of
A Stake 17 7 ft N of her
in center of roads

B. Sec 32 Tow 17. N. Stake 10.4 chs west of
a. Stake ch
C 10.4 ch west of S E cor of
Sec,
length N & S 841 6 rd.

21

19

Mary J Crawfords
Sub Div.
Danville (?)

From H E cor stir

60 ✓
60 ✓
60 ✓
60 ✓
60 ✓
60 ✓
60
60 ✓

Servey of Section 6 Town 14

2nd Range W



31 ft high S end
35 22 " N "
A. Stone in center of road.

500 ft around both piles

E side West pile 150 ft
W side E " 160 ft

Round part W pile 265 ft
" " E " 235 "

0	9.65	West pile	
1	0.35	9.30	9.30
TP	9.75		9.65
			9.85
2	.10	9.65	2.45
TP	10.20		31.25 S end
3	0.35	9.85	3.70
TP	8.30		35.5 N end
4	5.85	top S end	2.45
5	2.15	" N end	3.70

41 ft long top
5 ft wide on top

East pile 23

0	9.15	N end between piles	
1	0.50		8.65
TP	8.40		
3	2.65		5.75 highest between
TP	9.15	14.40 ft	
4	1.40	top N end	7.75
TP	4.65		22.15 N E
5	1.00	" S "	3.65
			25.80 S E

88 ft l on top
6 " wide " "
45 ft " N end at bottom
144 " long on E side
50 ft wide S end
W side 160 ft.
1 ft basin.

C P Sells
1901 Talbott Ave

C. P. Sells
1901 Talbott Ave
Indianapolis
Ind.

Servey of Section 20 Town 17
N Range 1W

No name



a. Stone 16x18x8
Large Stone N 37½ E 38 l.
" East 50 l.

b. No corner planted
Stone N on line 25 l.
" W " " 25 l.

c. West half mile
Stone on top of one
B. Walnut 8, N 82 E 23 l.

d. Stone 17.126 ch. E of W ½ mile.

North & S 20.01¾ ch.
length 30.27 ch.
60.59 A.
South 10 ch to a stone
thence East 10.50 ch. " 1349x7
" N 10 ch. Wt. Stone 16 l N.
" W 10.50 ch to begin

28

Servey of Section 24 Town 17 29

/ Range W

~~Add Added~~

Jerry McClain



D. Stake, stone S 63 6, 4 1/2 l.
N 26 1/2 E, 29 l.

Cor	Mark	Wit	Diam	Bear	link
a	Stone	Beech	10	S 45½ W	95
		∠ Hickory	10	S 41½ W	65
North from 11 ch. 37½ l.					
B.	Stone	Roak	22	S 26½ E	9
		∠ Sugar	15	S 69 W	20
C	Stone 22 X 14 tapering to point				
E.	Stone 12 X 8 X 4, 46.74 rd S of Cent. W of Sec Center S. W. ¼ Sec 24				
		∠ Wit stone S 89° W 22 l.			
F	Stone 14 X 9 X 4 14.36 S of E.				
	Stone Wit S 85 W 23 l.				
G.	Stone 19 X 13 X 8 45 50/100 rd N of cent S of S W ¼ sec 24				
	stone Wit S 61½° W 24 l.				
H.	corner in ditch wit stone 16 l. west				
I.	Stone triangular sand stone. 46.74 rd S on Wit mile ∠ wit bolder 10 N. N.				
J	Stone 22.74 rd S I				

Survey of Section 15 Town 15 33

1 Range 6

Thos. & John Wilson



Commissioner & Chairman
Bascom St Clair.
Chas. Kocher
Survey for Thomas & John Wilson

~~width 20 ch~~ 25 / 26 3/4

a. Stone 20 ch. 26 3/4 l.
5 l. E hedge fence.
width 20 ch. 76 l.

North from S.W. cor sec. 15
20 ch 26 3/4 l. to a stone 5 l.
east of hedge.
thence E 20 ch 76 l. to
center of road. stone W 28 l. by fence
thence S 20 ch 26 3/4 to
South line of sec. thence
West 20 ch 76 l to a
stone the place of begin.

100
92
68

Survey of Section 26 Town 15

N Range 1 E

For L. Oursler

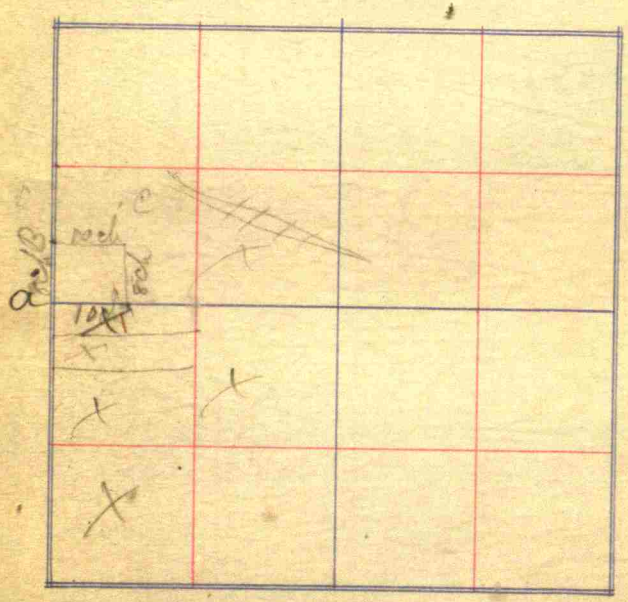

Sung L. Oursler.
Thornlough & Chas. Oursler chainmen
Sept 20 1905.

aW ½ Mile Stone hole in top
Wit. N E corner Cuulers house
L 65 l.
N W cor. Thornbrough's house 73½ l
B. Stone 8 ch. W ½ mile stone
C. 10 ch. E. 8 ch. W ½ mile stone.
5 4 South of post
Wit Sycamore S 57 E 46½ l
Walnut N 84 E 39½ l

Hite Perhome
William Lindsey

Servey of Section 25 Town 14

N Range 1 W.

no name

22.725
4
90.900

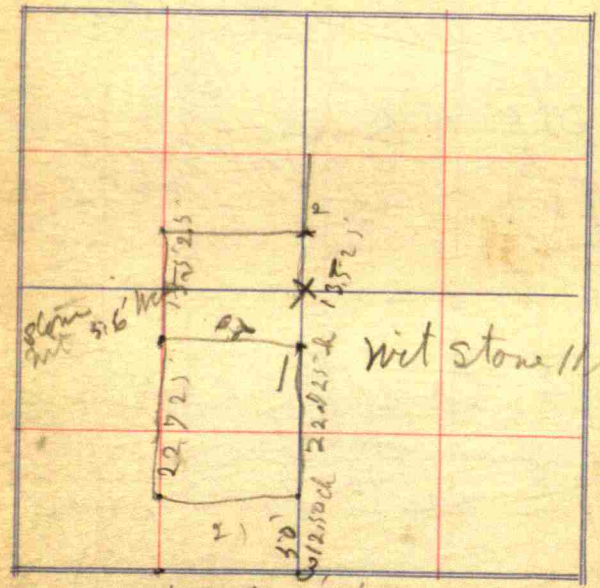

1. Beech N 52° E 22½ l.
∠ Cherry N 15° W 64 l.
2. Beech S 39° 31½ l
∠ Beech N 26° E 74 l.
3. Cherry S 25° W 28 l
Beech N 59° E 27 l.

4.8 ft west

160.00
140.9
19.1
186

50.
90.9
140.9

20)45.450 22.725
4
80
40
54
40
145
140
50
40
100

90.900

7.92
16
4752
7925
12)126.72
10.56

160
50
110

13.525 to Brown
4
54.100
90.9
145.0

4.65 ch south of center
4
18.60
9 l. out for Brown

11
110
150
30
13.10
6

Servey of Section 17 Town 15

N Range 1 E.

Gibbs Estate

6.10⅔
64
5.41⅓



17 a. tract $60= per a.

6.10 2/3

25.52
6.10 2/3

3) 5104
1701

15 2 5 5 2 0
3 1 2
1 7 0 1

3.30 2/5
5 4 1
3 3 0

15 5.8 9 2 1
1 7 8 5

1 7 3.6 9
1 7 0

13 2 0
1 5 0
1 7.8 5 3 0

15 3.6 9
3 0
6 9

length 40.30 ch. of 80 sec 17
width 20.37 ch. " " " 17

28 2 1 0
1 2 0 9 0
8 0 6 0
82.0.9 1 1 0

length 40.60 ch of 80 sec 20
width at S end 20.47 ch.

7.34 1/10
4 0 6 0
47.94 1/10

Widow	26.20 4/10	ch.	lot (1)
Anna Gibbs	5.59 2/10	"	lot (2)
Floyd	6.09 7/10	"	lot (3)
Irene	6.70 9/10	"	lot (4)
Melvin	3.34 2/10	"	lot (5)

Servey of Section 20 Town 11 49

Range 16

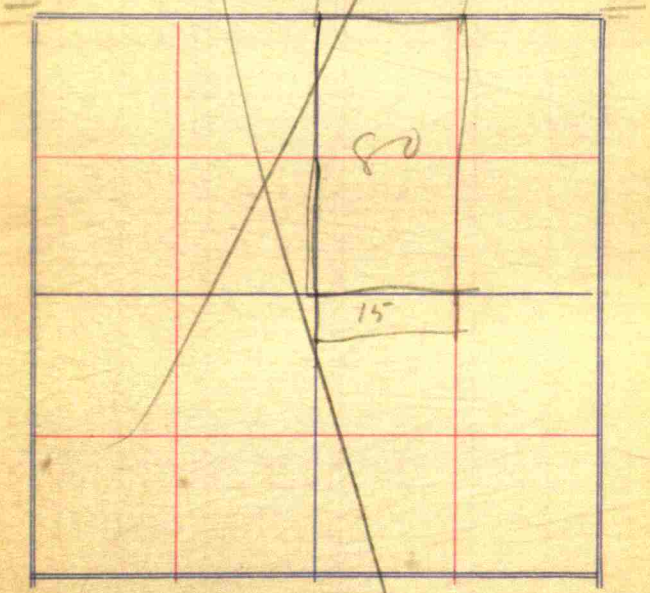

52

320
160
40

Survey of Section 31 Town 14 53

Range 2 W

Maple 1 S 40½ feet

Poplar 1 W 35½ feet

For Coatesville Corp.



47.6½ S E Dambrd & Stan

41.70 S W brick corner

Survey for Coatesville Corp.

Begin at S E cor Sec. 31
thence E 89 rds.
thence West (22.25 ch
Begin at a point 89 rods
East of S.E. cor of Sec 31,
thence West 160 rods (40 ch)
thence S 44.50 ch 178.00
thence E 80 ch. 320 rds
thence N 44.50 ch,
thence W 40 ch. to place
of beginning.

89.00

89
3/8

Survey of Section 5 Town 14 N

Range 2 W

Otto Stanley



all lots 60 x 120 feet
N lot 102.2 feet on
West end
on East 115.8 feet wide

Wheelers lot 167 feet deep

4.40 ch S
E. 5.3.4 ch
N 2.3.4

Street 7.88 ch long.

5 lots south of alley
2 lots north of
alley 25 feet wide
Street 40 feet
Street N. & S.

60

Servey of Section 16 Town 15 61

Range 24

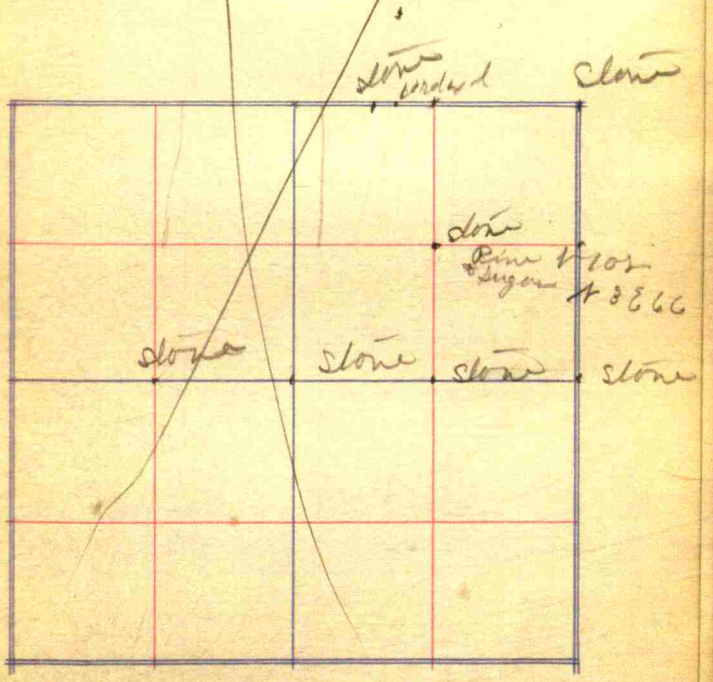

64

Servey of Section 1 Town 14 N Range 16 65


stone
stone
80
80
80

25 / 7 / 2   19   19.33 / 4 / 77.32   19.

21.15 ch
Begin (85.6 rd) N of SW cor SE¼
of Section 6 Tp 14 1E.
19.32¾ ch
thence N (77.37 rd.) thence S85E
39.07 ch or 156.28 rd, thence
South 19.34 ch. or 77.36 rd.
thence N85W 39.64½ ch. to
beginning.

SE¼ Sec 1 44 a.

55½ a. off of W side SW¼
Sec 6

43/454. O. Atkinson; dated
1/14-03

39.07 / 4 / 19.34 / 4 / 77.29   0.28   33 / 4 / 32   32¾ / 4 / 1

39.64 / 4 / 158.56 / 158.37 / 1.88 / 210 / 940 / 37 / 47 0

catalpa N 27¾ E 99½ l.
55 l N from center of R R track

12.17¾ ch W of cen N E¼
Sec 20 Tp 15 N 2W
Stone 12×6×7.
18.24⅞ l. 1 inch

58.27.7
14.56.9

Servey of Section 6 **Town** 14

N **Range** 11 E

14.58 3/4
4
58.32
3

25
27
175
50
49.25

No name

82 ½ l. s of 6 E mil seel

64.52 ... stone 58.25 stone
58.27 ...

58.27 stone

25 58



17.44
4
69.76

SW 1/4

East from N W cor. sec 6 Tp 14
2E 14.58 ch. thence S. 69.76
(17.44 ch) (64.52 rd) to Stone
described by Trotter.
thence S 86 W 14.62 ch or 58.48 rd
" N 18.54 ch. to begin. or 74.16
79

69.76
64.52
5.24

14.62
4
58.48
2 2
2 1

18.54
4
74.16
58.48
5.68

18.54
80
19.34
4
77.36

74.16
64.52
9.64
25
320
125
1600

18.54
4
74.16
0 26
77.36

3.20

Survey of Section ..... Town .....

..... Range .....

Shambaugh



Shambaugh

2 | 20.08½ ch.
10.04¼

Stone 18 X 8 X 8 10.04¼ ch.
cen. E of cen.
Stone cen. S cen. 10 X 10 X 13
on top stone
wit maple 12 S 25 E 8 M.
Stone 14 X 13 X 8
10.04¼ ch. E of cen. SW¼

Survey of Section 4 Town 1.6

Range 1E

Canary

~~[illegible]~~



Canary, et. al.

South 60 rd, .62 l,

78

Stone 8×10×12 N 19 E 52½ l.

thence S 80 E 5.81⅘ ch,

" " S 61 E 15.15⅘ ch

stone 5×8×14

wit Sta S 9½ E 33¼ ft

" " N 12 W 22 ft.

thence 14.80 ch.

" N 72 W 19.79 "

" W 1.62½ ch.

E 5.72 ch. (1.54 ch.

S .91 l.

West line 15.62 from R. R. or 15.

line at bend 14.86 ch.

East line 14.80

Average length 14.58 ch. East part

" " West part 14.99 ch.

width E part 14.27 ch.

" W " 5.72 ch.

581

500 — 4924 — .866

80 — 787 — 138

1 — 985 — 174

58.095 — 88.354

20

4924 — 6 (13

7872 — 6½

0985 — 2½

5.72105 Ear 40

lat — lap

500 — 0868 — 4924

80 — 1389 — 7878

1 — 0174 — 0985

5.18 ch. — 90.864 — 5.72105

.44

14.36

14.58

14.80

2)29.38

14.69 ch.

East part 6.665 ch width
Middle part 6.767 ,,
West part 6.56 ,,
East part beginning 6.86 ch S of N E corn
thence N 72° W 7.03 ch said ½ quarter
thence S 14.58 ch
,, South 65 E 7.27 ch
,, S N E 14.80 ch to 9.79 a.
Stone 18 X 18 X 6 by more or less
wit N 35 E 42 l.
,, S 60 W 32 l.

Middle part beginning
6.56 ch. E & 1.25½ ch S of N W
cor of said half quarter and
running thence S 14.38 8/10 ch. to a stone
thence S 65° E 7.46 ch. to a stone
thence N 14.58 ch. to south
line of Right of way
thence N 72° W 17.15 ch to
begin
9.79 a.

Servey of Section 4 Town 16
Range 1 E
Pt. W² SE¼

18 X 15 X 5
15 X 12 X 6

~~no name given~~
Canary et al

18 X 12 X 4
17 X 12 X 6
[illegible] 35 221 W 21 l.

Part W½ S E¼ Sec 4
16 N 16

West share

Beginning at N W cor of
said half quarter thence
S 60 rd or 15 ch,
" S 80° E 5.81⅘ ch,
" S 61° E .97⅓ ch,
to stone
thence N 14.3 8/10 ch. to S
line of Right of Way
thence N 72° W ch to
North line of said ½ quarter
thence West 1.62½ ch to beginning
contains .9.79 a.

84 Warren

3.44 ch S 61° E.

2.91 chs.

Thence W. 4.93 ch

" N 7.23 chs.

19.76
19.82
39.58

John A Brown

Servey of Section 5 Town 85

Range



Partition

To Everson Prebster the following
beginning 82 links East
of N ½ mile stone Sec 8
running thence East 19 ch
cor of SE
to thence S 40.69 chan then
W 19 ch thence N 40.69 ch,
to the begin 77.31
stone 19 ch west of SE cor of
80 Wit W. Oak N 20 W 36 l.

40/200 (

40.20 00.10

4 4.80 (20.

20

80/

20/20 (10

11.663
73.4
12.397

40.000
12.397
27.602
~~3.066~~
~~0.668~~

27.602
3.066
24.536

160) 320 (2
320

.05
80
160) .400 (1/4

John Masten

Servey of Section 5 Town 14

L Range W.



$53\frac{13}{100}$ rd west of ½ sec line.

From center of sec west $53\frac{13}{100}$ or 13,28 ch set stone 10'x8'

Wit Stone Bear. S29½W Dist 26 lk.

Thence South $39\frac{13}{53}$ rd set Stone.

Wit. Bear N 4° E Dist 71 lk.

81.07
-4
77.07

120.77
100
39 23
160.00

39¼
53
7

24) 39.25 (9.81
36
32
32 25

13,28
9,81
1328
10624
11952
13,02768

40
38
78

3925
30
160) 1177.50 (7.36
1120
575
480
950

3925
16000

30,

160
3925
120.77
30
160) 362310 (22.64
320
423
320
1031
960
710
620
70

160
70
90
30
160) 2700 (16.88
160
1100
960
1400
1280
1200

160
88
75
30
160) 2250 (14.06
160
650
140
1000

60
30
160) 1800 (11.25
160
200
160
400
320
800

75
40
55

2.81

92

Survey for D. F. Brown.

Survey of Section 8 Town 16 93

2 Range East

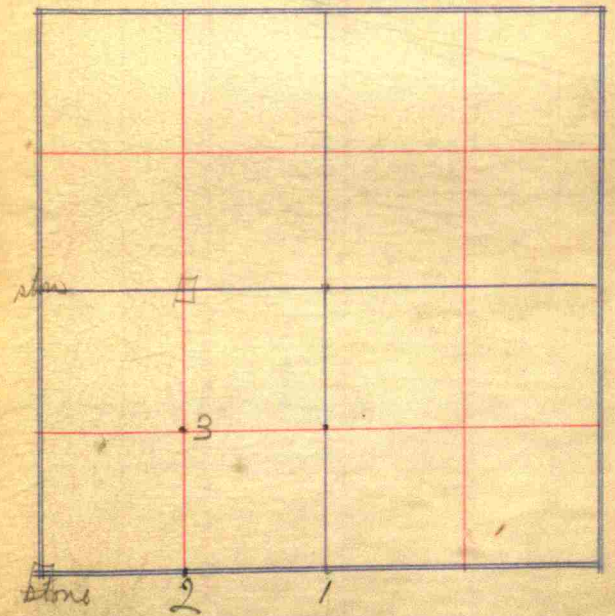

Set corner rock
10 x 12 wit. Stone 16 1/2
links N 84 W
Set rock (2) 8 x 8
Wit; Beech 11 1/2 N. Dist 13 lks

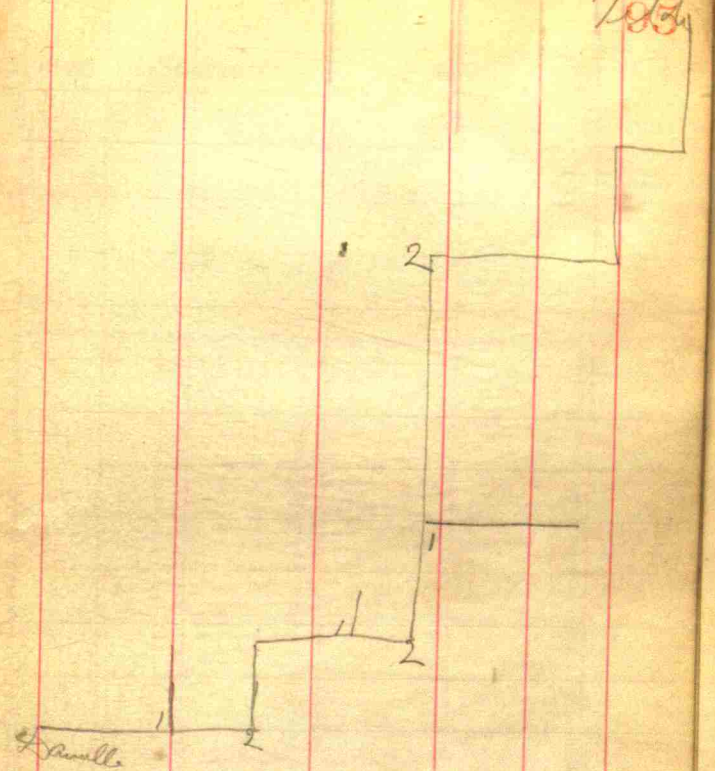

E 96

Survey of Section ..... Town 97

..... Range .....

W. D. Lowie.

10-16-1E



From S E cor of S.W. Qr
Dist 20.22 Ch
Angle 89°30'
U of S.W. cor of Sec 10.11 Ch
a Stone 6 x 10 x 8.
Wit a sugar 20' Dr.
S 62½ W. Dist 62 lks
Run East line and
found Stone to be
correct.

Set out 25 — 30

Done

Servey of Section 29 Town 15 North

1 Range West

Job. Rogers Survey.



Rogers & Ragan Sur.

May 29. 06

Beginning at a point 13.85 ch South of the N.E. cor.

Run South. 12.24 ch

Set a stone 12 X 12

N 52° W. Dist 33¾ lks

This being the cor stone

Wit stone S 36° E

Dist 36½ lks

1/15 16/15

2 2/3 6/15

2 2/5 1 1/15

2

3 1/15



Done

Servey of Section ..... Town .....

..... Range ..... Gatson

Survey for Stiles
Landrith

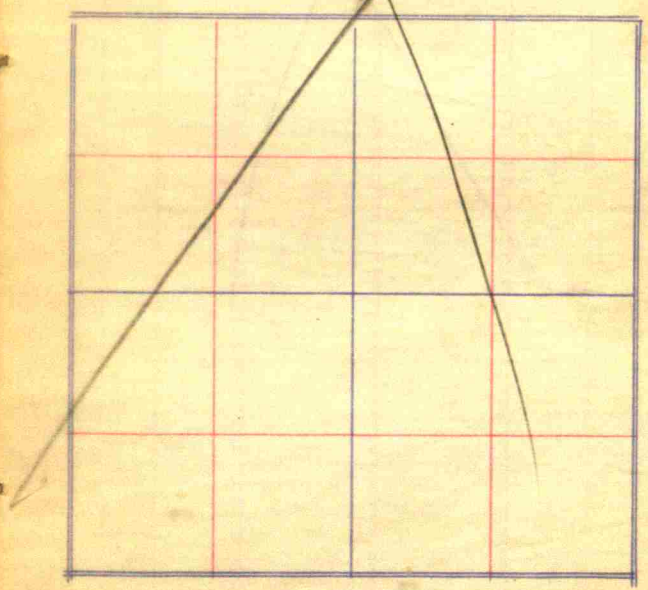

81. ads ~~D~~ 7 link ~~N of~~
lin ~~S of S W½ a cat~~

June 3 4 6 1906

Servey of Section 35 Town

Range

Survey for Dakeman.



Set S.W. Cor stone
for sec 35 from old
wit. a stone north
5° E 100 lk and an
old Hickory stump
N 29½° E 104 lks.
Stone 18 X 24. point
up
Wit - stone 15 X 10
N 50° E Dist 40½ lks
also a stone flat.
N 61 W. Dist 46½ lks

Set out 30 lks
Set out 10 "
Total 40 lks.
At N end Set back
this 40 lks then
measured from this
point to N W Sec Cor
Dist 39 lks

Dist to correct line
from Random line
at cen. W. of S.W ¼
9¼ lks
At W ½ mi. 18½ lks
At cen W. of N W ¼ 27¾ lk
Set stone cen W of
S.W ¼ 10 X 12 X 28
Wit stone S. 25 lks.
Do. N. 25 lks.
W ½ mi stone 16 X 10 X 10
Wit Hickory S 56 E
Dist 49½ lks
Wit stone S 23 lks
Do N. 18½ "
Cen W of N W ¼ a stone
8 X 12 X 28
Wit stone S 26½ lk
Do N. 26 lks

East from S.W. cor
to ½ qr sec cor Bear 88°

Set out to the west at Beginning
20 lks
Set back to the East at
the ½ mile 30 lks
Set back west 4 lks
Set back East 16 lks
Line missed Cen N of
Cen of N.W. ¼ 2.02 ch
East side overrun 25½
lks
Cen E of Cen N W ¼
a Stone 12 x 14 x 15
Wit Stone N 9° W 15 lks
Do. N 7 W 20 lks
Cen W of Sec Cen a
stone 10 x 12 x 23
Wit Stone S 10 W 17 lks
Do " N 11½ W 17½ lks

Survey of Section ..... Town .....

..... Range .....



tem E of cu of SW¼
a stone 7 x 12 x 18
Wit Stone N 4½ W. 17 lks
Do S 6° E 18 lks.

4.76
8.536
13.326

11.663
734
12.397

160) 1866.1888 (11.663
160
266
160
1061
960
1018
960
588
580

40.000
12.397
27.603

4400
3556
8440
8112

7.78) 27.603 (15.524
1778
9823
8890
9330
8890

Survey of Section 13 Town 25W

2 Range W

Lewis Whicker.

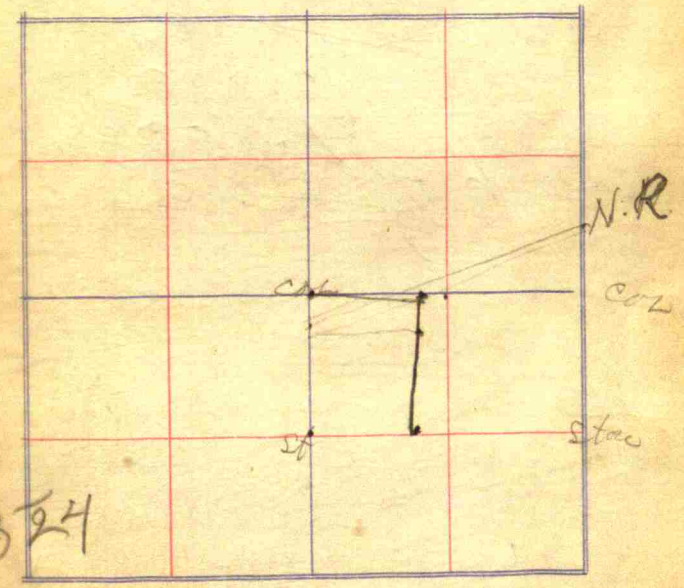

15.524
4
2096

Cumberland Rd 72 wrd
West side 20.02 ch.
North side 6.56 ch
+ 12.268
18.828

Total dist 19.886
18.828
1.058 ch.

West of stone

Stone 18.828 ch E of
Cen W SW½
Wit. Stone South
18 L
North. in National
Road a stone
Wit stone N 3° W
37 L.
Do S 34½ E 38 L

79 rds
on South

18.828
4
75.31

Servey of Section ..... Town .....

Range .....

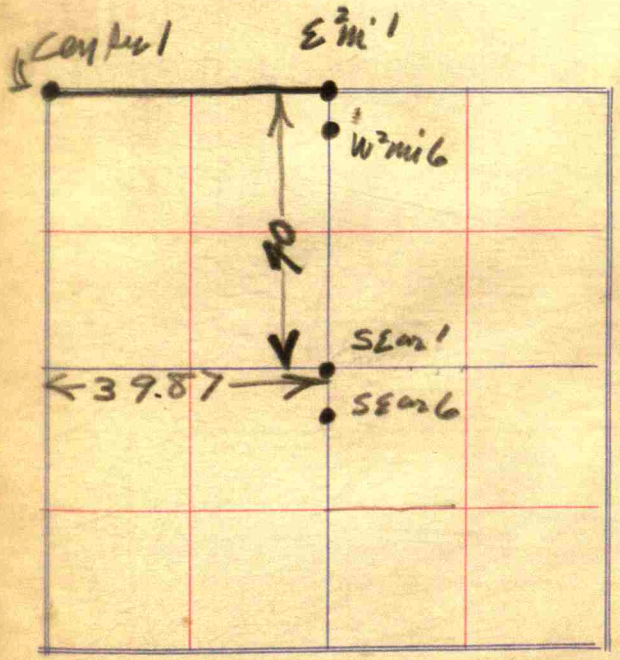

Mist between 6 & 70

40 ch get sec pot
67.73 ch.

N between 5 & 6
80.21

Servey of Section 6 Town 15

N Range 2 E

Bailey.

960
1000
20.21

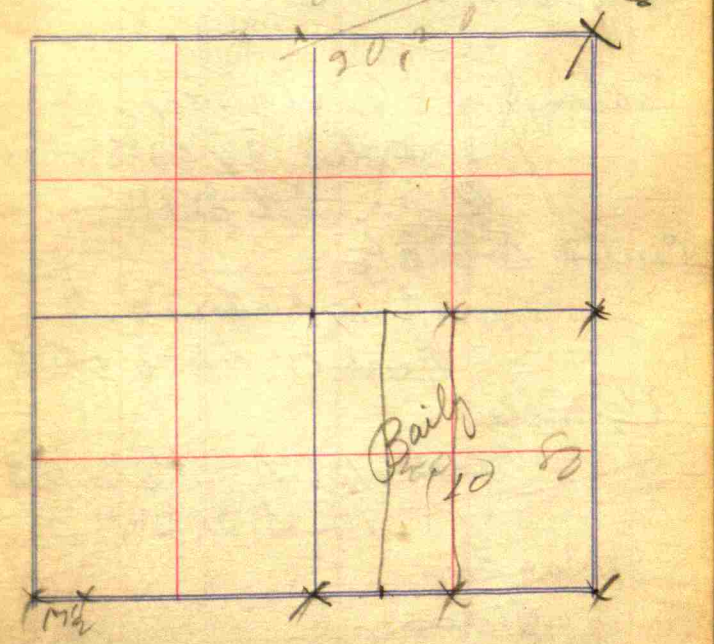

N E cor S 20 x 28
Elm 44 N 10½ W 34
Wook 15 - S 22¼ E 149

E ½ mile Post Stone 18 x 24

S E, cor^ce Stone

Center S S E ¼ Stone 14 x 20
Wook 24 N 32½ E 84
B " 6 S 21 W - 60
Center N S E ¼
Lynn 30 N 62 W 7
Beech 15 S 28 E 42½
S ½ mile
Beech 15 N 48½ W 93
" 12 S 31¾ E 69½
S W Sec cor
Stone

S E cor 8 acres of S W cor
E 17½ rods from sec cor
Stone 10 x 12
Small Walnut
N 66 E 129 l.

South end
30.80 ch.

N 40.42 ch.
30.3
12126
12126
122.4726

Servey of Section ..... Town .....

..... Range .....



10.10
2

Beginning at S E cor
west 10.60 ch. thence
N. 20.21 ch. thence E 1 ch
thence N 20.21 ch,
thence E 9.60 ch.
" S 40.42 ch to beg,
40.82 a,

Beginning 10.60 ch
W ½ S E cor. Sec. thence
west 9.60 ch. thence
N 40.42 ch. thence
E. 10.60 ch. thence
S 20.21 ch. " W 1 ch
thence S 20.21 ch to
beginning. 40.82.

10.60
4
40.10
10

40.42
4 21
160 17
1

4) 9.60
2

9.60
4
36
2 10
36.10

20.21
4
80

40.10
2
4) 38.10
9.52½
4
38.08

2) 122.47
40.82

Beg. 20.20 W S E cor Sec
thence W 10.10 ch. thence
N 40.42 ch. thence E 10.10 ch
thence S 40.42 ch to beg.

48
26
22
8

3
16
6.5
23
3
200

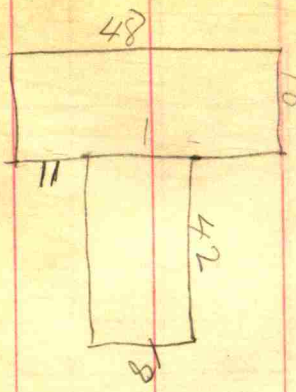

12/200 16.66
12
80
72

Survey of Section ..... Town .....

Range .....



80
46
40

40.000
12.397

20 | 27.603 | 23.80
20
76
60
160
160

13.80
4
355.20

2.02 ch

1.01 1/2

1.21

60 1/2

Servey of Section ..... Town .....

Range .....

		1.21 .60 1/2	
		1.81 1/2 30 1/2	
		1.51 1/2	

A4 LETTER

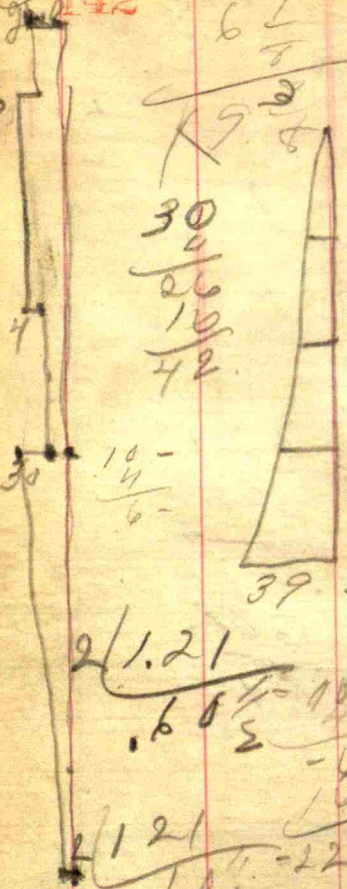

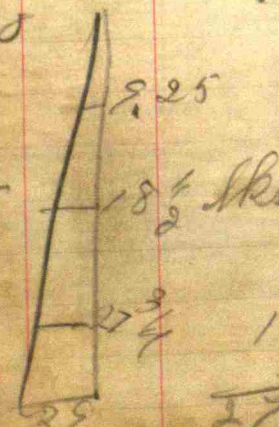

24
24
96
28
576

3,1416

North Main 12" Sewer 1st
West Main Concrete
Sewer 18" x 6'
East Main Concrete Sewer

Wm A. Dice
Lynnsburg,
Ind.

Range .....

19.76
16.874
2.886

40.725) 687.200
407 25
279950
244350
356000
325800
302000
285075
169250



40.69) 77.31 (19.
40 69
36620
36621

40.69
19
36621
6069
77,311

40) 2957.66 (73.94
280
157
120
376
360
166

161.20
67.21
94.08

8.56
68.66 68.72
77.22 77.31 161.

201.64
65.73
135.91

40) 3092.46 (77.31 201.64
280 45
292
280
124 100820
120 80656
46

3) 9073.80

40) 3024.60 (75.61
280
224
200
246
40

45) 3092.46 (68.72
270
392
360
326
315
116

4044
60
2426.40
3627.00
3224
3) 9277.40
3092.46

20.47
19.75½
10235
14329
18423
2047
10.23
40.44848

40.69
40.72½
2) 8141½
40.70¾
39.60
244200
36630
12210
2970
161.20170

990
3
2970

20.48
20.46
19.69
19.82
2) 39.51
19.75½

39.58
39.62
39.60

161.20
40.44
3) 201.64
67.21

80.60
45
40300
32240
3627.00 West 80.
3212
403.

80.60
40
3224.00 East 80.
2022
3627
3) 8873

4044
50
2022.00

45) 2957.66⅔ (65.72
270
257
225
326
315
116
40
260

15.75 1/3
7.32
8.43 1/3

15
20
30.0
5.39
.24

5.27
.90
4.7430
.237

3 32 27
10.75
9.79

35.63 a.

In whole tract.

3639
3563
76

7.46 ch for middle share
on South end,
7.32 ch. for east share
on South end

60

15.90
3.56
19.46

East
5.72
6.56
6.76
13.32 ch

809
40
3

3381
1690
1268
3.56,328

4.40
80
352,00

308,00

Servey of Section ..... Town 7
Range .....

15.71 1/3
14.78
.97 1/3

7
7.32
14.78

14.36
14.58
2 28.94

length 14.47) 97.93 (6.767
86.82
11.10
10.29
98.10
86.82
11.280

6.767
6.665
13.432

14.27
5.72
19.99
13.43
6.56

7.46

6344
3625
5432
6.7608

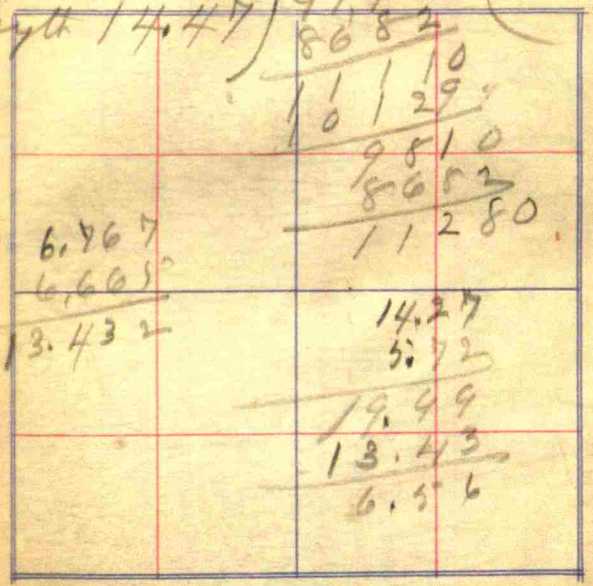

	lat	Dep
1000	0423	0906
500	2113	4532
70	2958	6344
5	2112	4532
	6.6599 3	14.27.972

14.27 ch. width of east part,

14.69
6.665
8814
8814
8814 7345
9.790885

3) 29.38
9.793

1.62
.62
324
972
1.0044

14.69) 97.93 (6.665
8814
9790
8814
9760
8814
9460

6.767
656
19.992

60
6.66
66.66

14.27
3.78
11416
9989
4281
5.39406

6.66
.90
3) 7.56
3.78

15.62 West line
15.64 ch. at bend in road on South line,

15.63
5.72
3126
10941
7815
8.94036 a.

3639
2938
7.01

1000
500
70
5

14.80
15.64

16.90
1.54
14.36
15.62
2) 29.98
14.99
5.72
2998
10493
7495
8.57 4 a

14.36
14.80
2) 29.16
14.58
14.27
10206
2916
5832
1458
20.81566

20.81
8.57
29.38

14.80
14.36
.44

154
96
64

39.07
19.32½
7814
11721
35163
3907
1953
75.50277
23.50
99.00

1406
2
1608

15.71) 44.00 (2.8
31 50
12500

90 14.80 60
90

20.46
19.82
4092
16368

4)53.13
13.28

Survey of Section ..... Town .....

..... Range .....

4)39.247
9.811

13
53)130 (.24
106
240
212
3800

13
53)1300 (24
106
240
212
280

NW

NE

10

SW

SE

3

4)39.24
9.81

North line 7 rods less
19 ft = 96½ feet.

Thence S 4.34 ch.
East Side 3.90 "
South 1.81 " less 19 ft

28¾
1.52¼

4) 64.52
16.13

4) 59.277
14.819
16.13
44457
14819
88914
14819
23.903047

21½

Elenore $ 14.00
Kennedy 27.17
Chas Williams 3.00
Labor

16½
9
12
3½
115½
19
96½

1.21
60½
1.81½
30
1.51½

59.277
6452
118554
296385
237108
355662
16) 382.455204
320
624
480
1445
1440
2052

1.80
42
2.22
20
2.02
30 E
4
26 E
10
42 E

(24.9

60.59
10.50
50.09

89
2
4)178
44.5

19
12
38
19
7.92)228.00
75.84
6960
6336
6240

78

4)58.27
14.56
5
29.12

79
4
3)316
158

34.5)55.50
345
1600
1580
2000

(14.05
4
56.20

Survey of Section 25 Town

Range

125
45
80

94.5
30.5
125.0

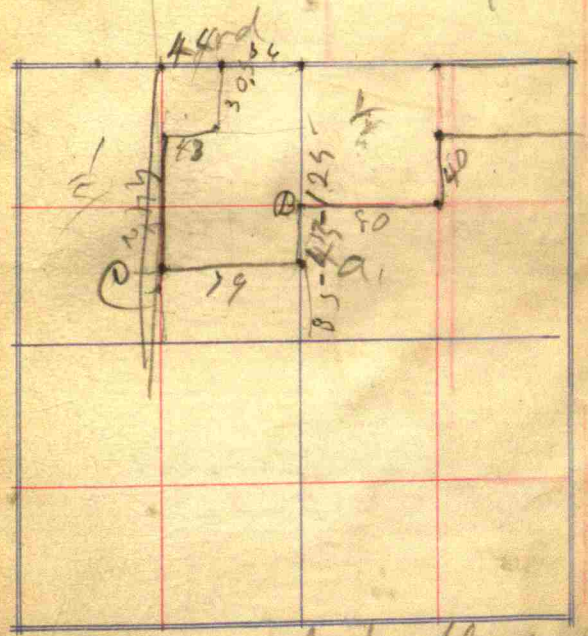

a. Stone 5 l North of post
Post corner
B. Stone 5 S of Post —
Post — corner
C. Stone 5 [illegible]
[illegible] 7 l north

14.61
3.41
18.02
16
40
640
20
660
.036
3960
1980
23.760

140
18.02
21.98

1000) 36.00 .036
2000
6000

106.11
4.6
102.5

137-6
68-9

14
9
11

1885 Wm West
1898 Ed Johnson
1892 Allen Whicker
1884 Syl Mcke.

7.92
11
792
792
87.12
66
33
42) 87.12 (7.3
84
31

17.50

125
66
59
33
26
130.15

20.15
17.50
11.50
49.15
81

165) 225.0 (2) 320
160
143.71
16.25

2) 53 1/3
26 1/6

66) 225 (3.41
198
270
264
60

Stone 14 x 8 x 6.
Mt ash 14 N 8 1/4 E 2 3 1/2 ch.
22 ch.

14.61
3.41
40.02
4
160.2

19
14.61
3.41
3702
4
148.08

76
58
12

14.61
21
3561
4
142.44
16
154.44
524
6
96
58
154.44
160
158.44
1.56

24
14.61
38.61
4
154.44

14.61
4
58.44

40.00
38.61
1.39

140.75
142.44
1.31

160
154.44
5.56

160

W. A. Brown.
Book 98 P. 264.
back one deed,

11111111½

5
4.50
9.50

8½
2
2) 10.00
5.00

2) 47½
2
94

47.86
1.60
2871.60
4786
80) 7657.60 (95.72
720
457
400
576
560
1.60

50

4) 31.50
~~9.25~~

145
90.9
4) 54.1
13.525

4) 31.50
8.75

2) 700
150
2) 8.50
4.25
1.25

~~Ray's half for Hoadly 4.25~~
~~Hoadley's 5.25~~

Ray's half for Hoadly 4.50
Hoadley's half 5.50
two lines for Ray & Brown 2.00

4) 53.13
13.28

	South line	Lots
Main to Alley	120,	~~lot 4~~
Alley	15.	
Alley to Alley	132.	~~5 & 6~~
Alley to Carter St	—	
Carter St	40	
Carter to Alley	—	
Alley	—	
Alley to Fremont St	132.	
Fremont	40	
Fremont to Alley	132	
Alley	15	
Alley to Buchanan	132,	
Buchanan	40	
Buchanan to Alley	132,	
Alley	15.	
Alley to South	132.	

Thomas L. Wilson
and
Mary A. Wilson.

John W. Wilson.
and
Marinda Jane Wilson.


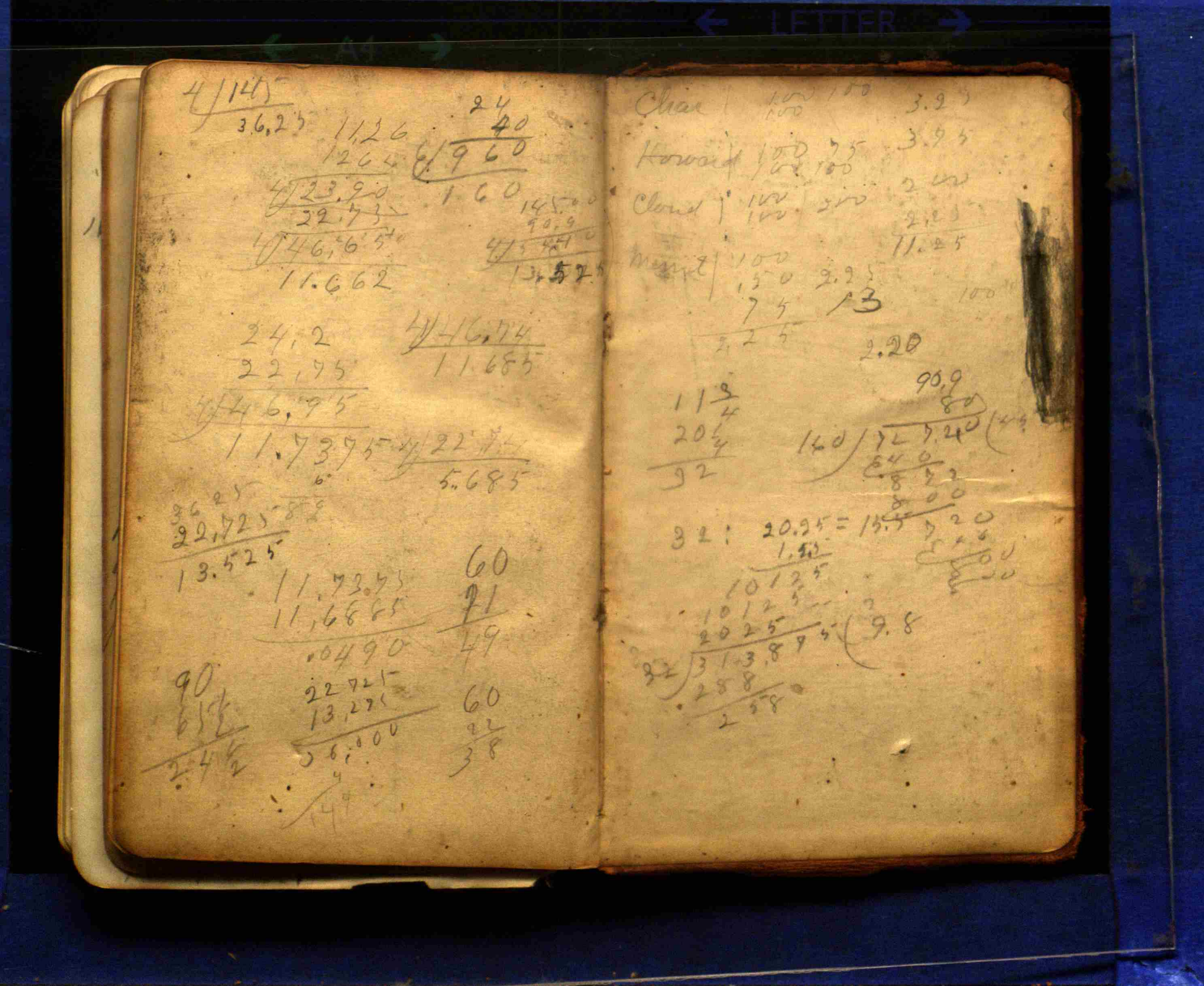
90.9
80
160) 7272.0 (45
640
872
800
720
640
800