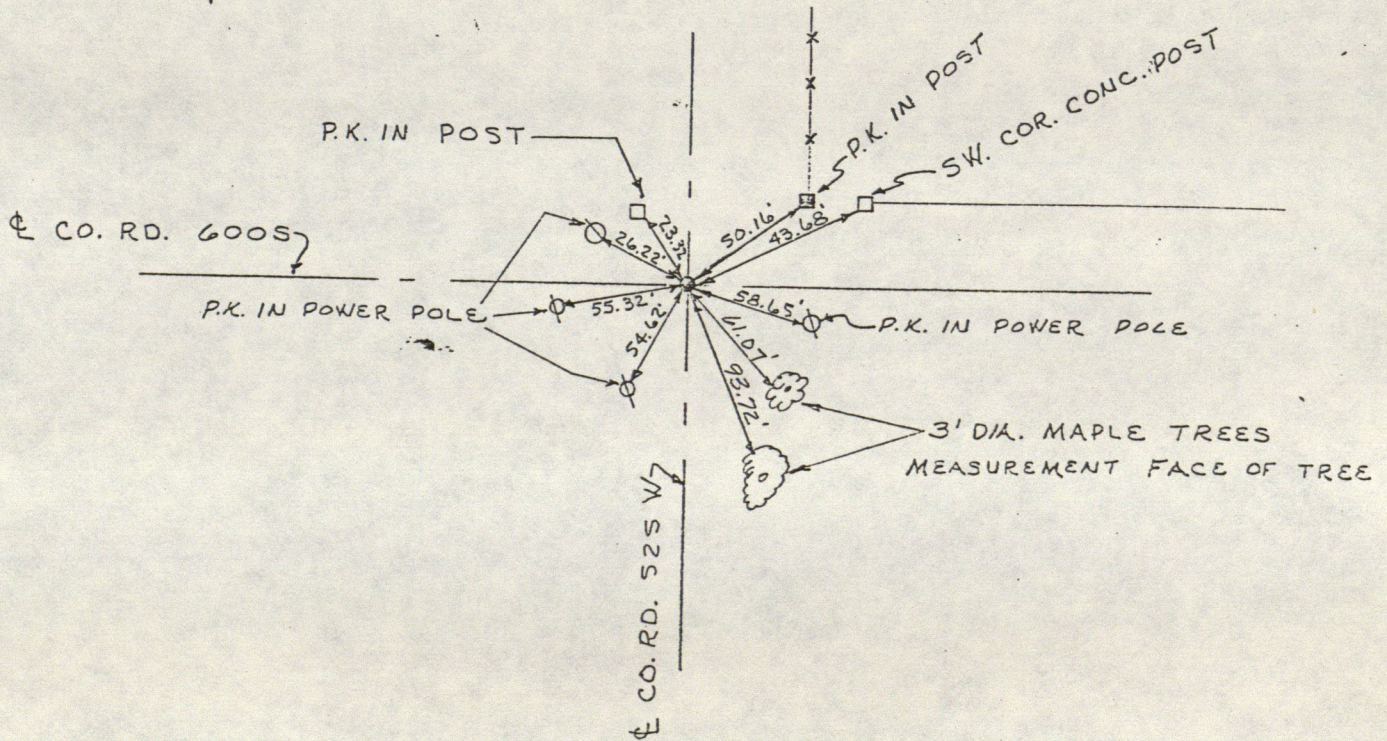
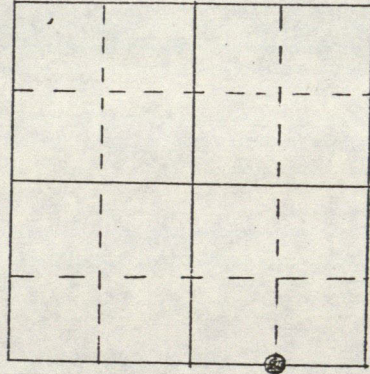
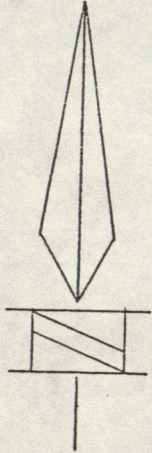


14-2W

1404.



SECTION 3-14N-2W

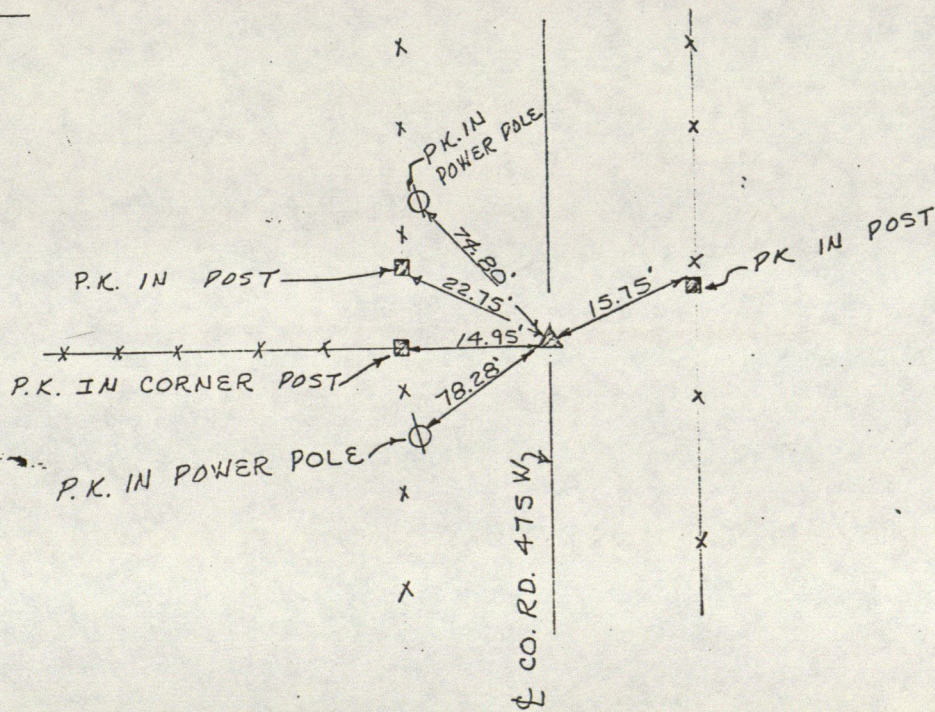
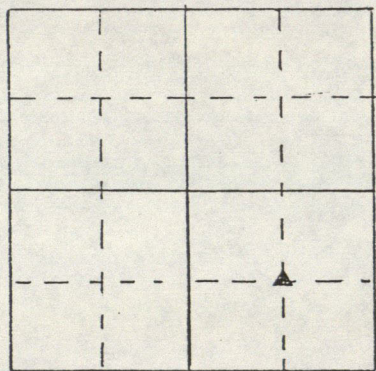
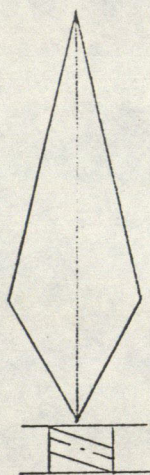


Note: Two P.K.'s found together. No stone found underneath. Set railroad spike in place of P.K.'s.

8/10/78 S. Maxwell & R. Shambaugh



SEC 3-14N-2W



STONE FOUND, 8-9-78, 2" deep, centerline of road.  
Maxwell & Shambaugh

P.K. set over stone in road. 2" diameter nut off of railroad bolt laid beside stone.



# RECORD OF CORNER

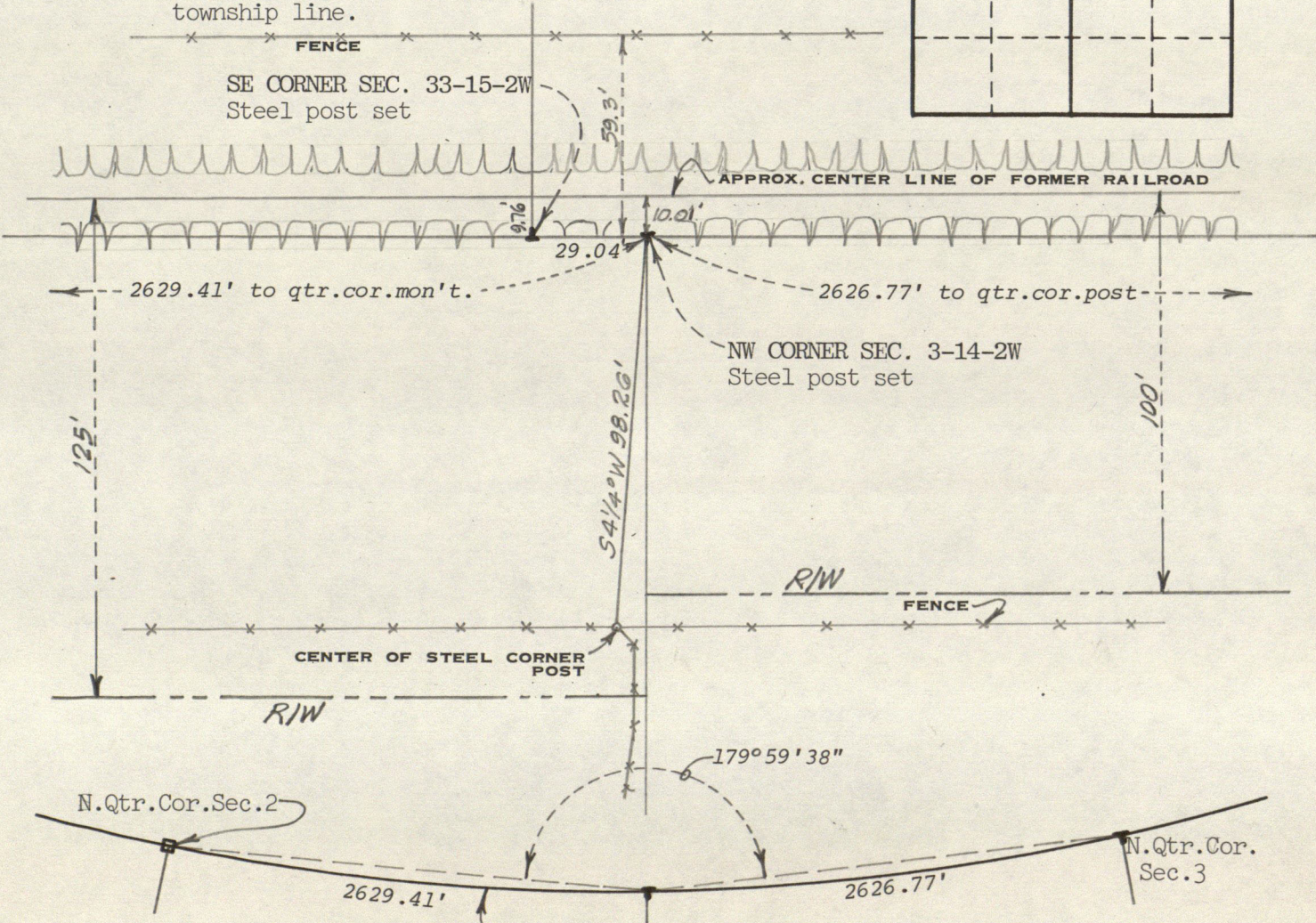
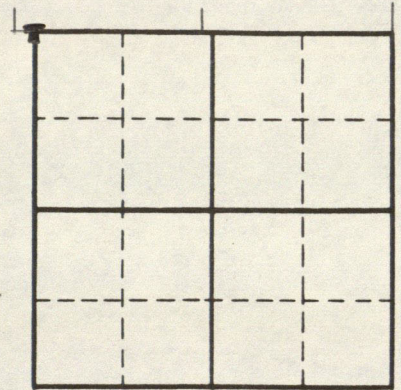
LOCATION OF MONUMENT: SECTION 3, T. 14 N., R. 2 W.

Found:      Set:  Depth: showing 6 inches

Description: 5' studded T steel line post

Bearings to reference objects are magnetic unless a contrary mode is shown.

This corner was lost and was restored by a single proportionate measurement along the congressional township line.



The congressional township line is a latitudinal curve adjusted to the mean bearing between quarter corners on each side of the lost corner.  $R = 25,251,577.01'$ .



*Stanley M. Shartle*  
Stanley M. Shartle, P.E. & L.S.

Date: May 25, 1984



# RECORD OF CORNER

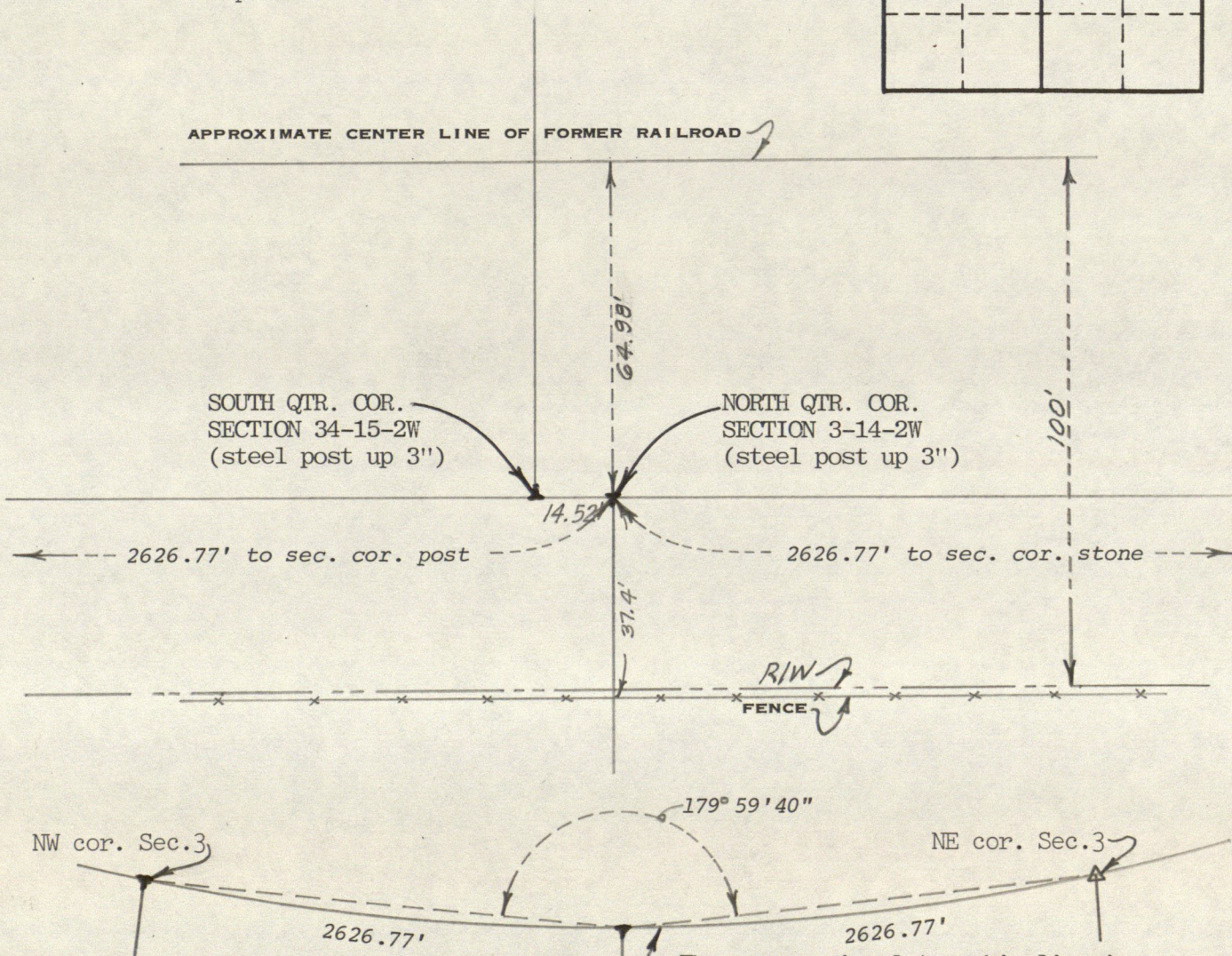

LOCATION OF MONUMENT: SECTION 3, T. 14 N., R. 2 W.

Found:      Set:  Depth: showing 3 inches


Description: 5' studded T steel line post

Bearings to reference objects are magnetic unless a contrary mode is shown.

This corner was lost and was restored by a single proportionate measurement along the congressional township line.



The congressional township line is a latitudinal curve adjusted to the mean bearing between section corners. Radius = 25,251,577.01 feet.



*Stanley M. Shartle*  
Stanley M. Shartle, P.E. & L.S.

Date: May 25, 1984



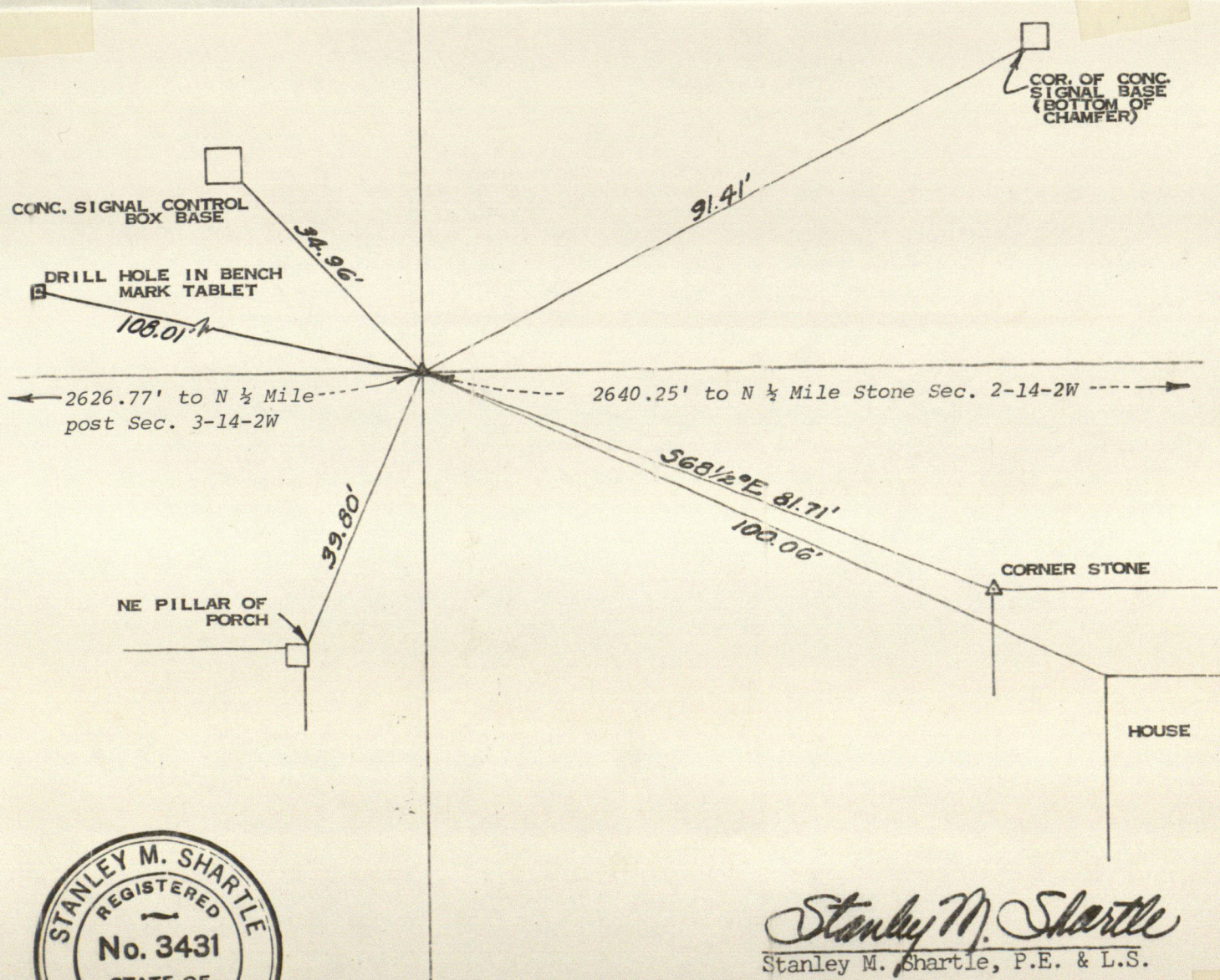

# RECORD OF CORNER

LOCATION OF MONUMENT: SECTION 3, T. 14 N., R. 2 W.

Found:  Set:  Depth: no measure

Description: original corner stone

Bearings to reference objects are magnetic unless a contrary mode is shown.



*Stanley M. Shartle*  
Stanley M. Shartle, P.E. & L.S.

Date: May 25, 1984



# RECORD OF CORNER

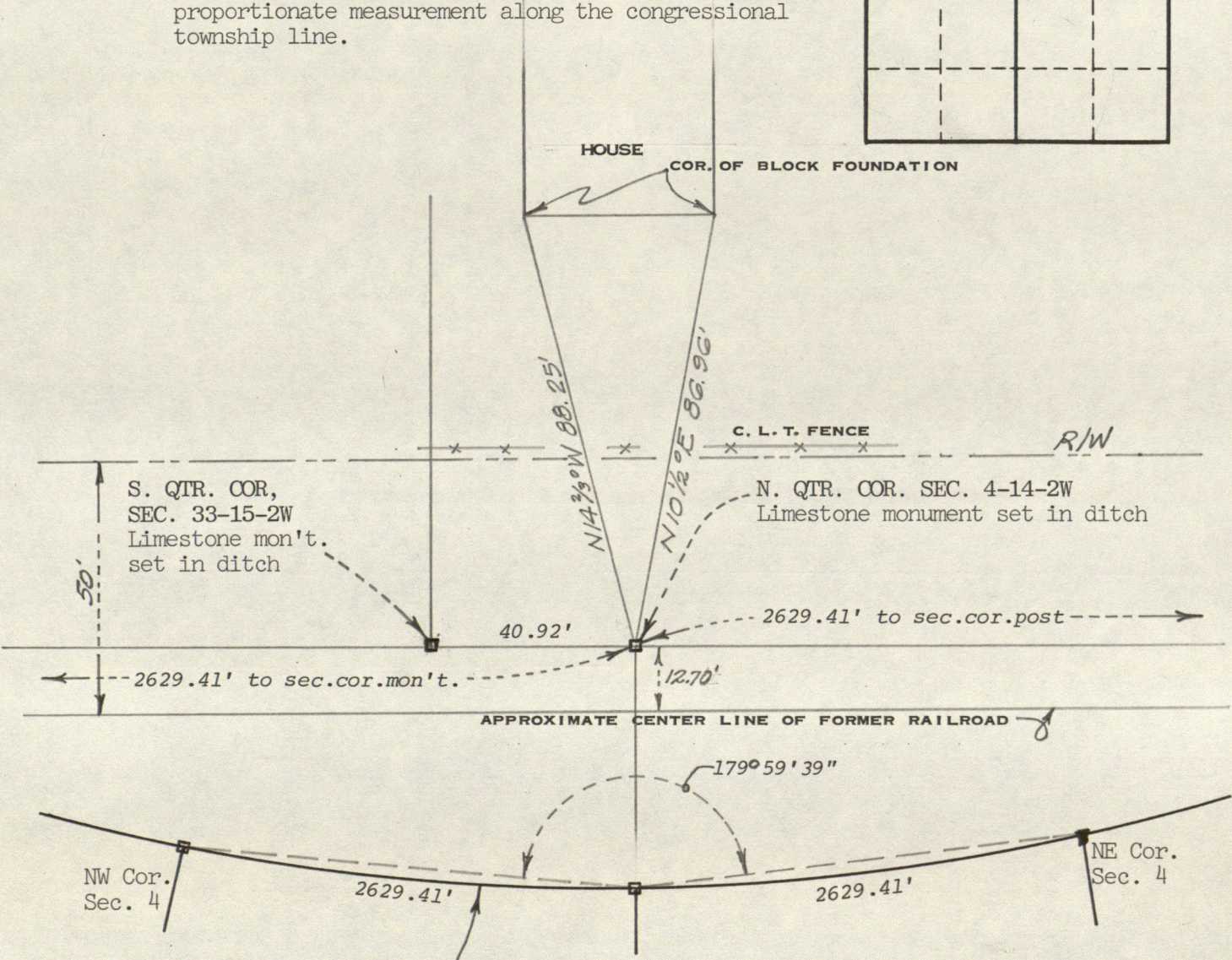
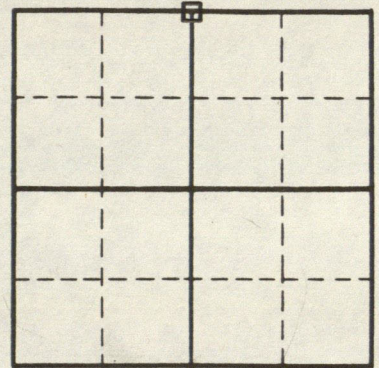
LOCATION OF MONUMENT: SECTION 4, T. 14 N., R. 2 W.

Found:      Set:  Depth: showing 4 inches

Description: limestone monument 5x5x31 inches

Bearings to reference objects are magnetic unless a contrary mode is shown.

This corner was lost and was restored by a single proportionate measurement along the congressional township line.



The congressional township line is a latitudinal curve adjusted to the mean bearing between section corners on each side of the lost corner. Radius = 25,251,577.01'.



*Stanley M. Shartle*  
Stanley M. Shartle, P.E. & L.S.

Date: May 25, 1984



# RECORD OF CORNER

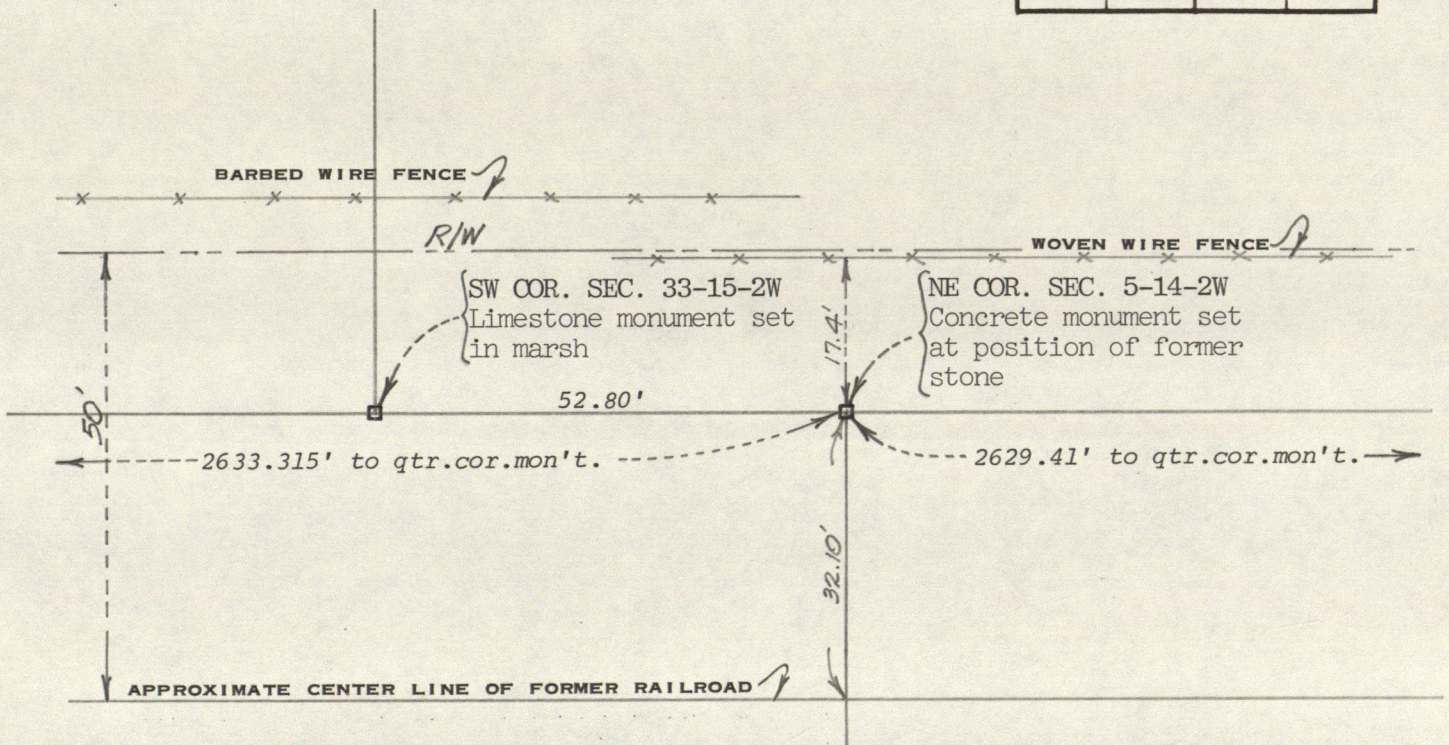
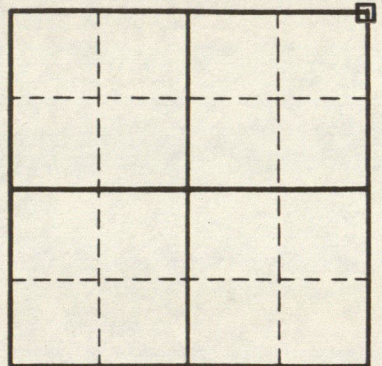
LOCATION OF MONUMENT: SECTION 5, T. 14 N., R. 2 W.

Found:      Set:  Depth: showing 8 inches


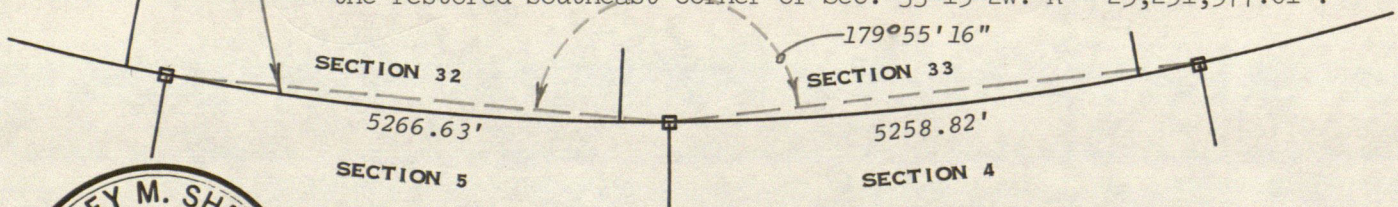
Description: + on concrete monument 3x11x36 inches

Bearings to reference objects are magnetic unless a contrary mode is shown.

This corner was obliterated and was restored from references taken by me on January 5, 1949, when the original stone was still in place.



The congressional township line is a latitudinal curve adjusted to the mean bearing between the restored southeast cor. of Sec. 32 and the southwest corner thereof, and between said southeast corner and the restored southeast corner of Sec. 33-15-2W.  $R = 25,251,577.01'$ .



*Stanley M. Shartle*  
Stanley M. Shartle, P.E. & L.S.

Date: May 25, 1984



# RECORD OF CORNER

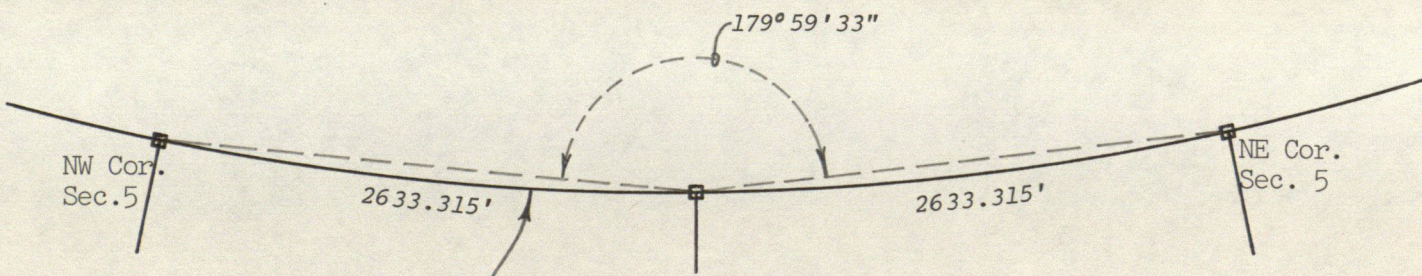
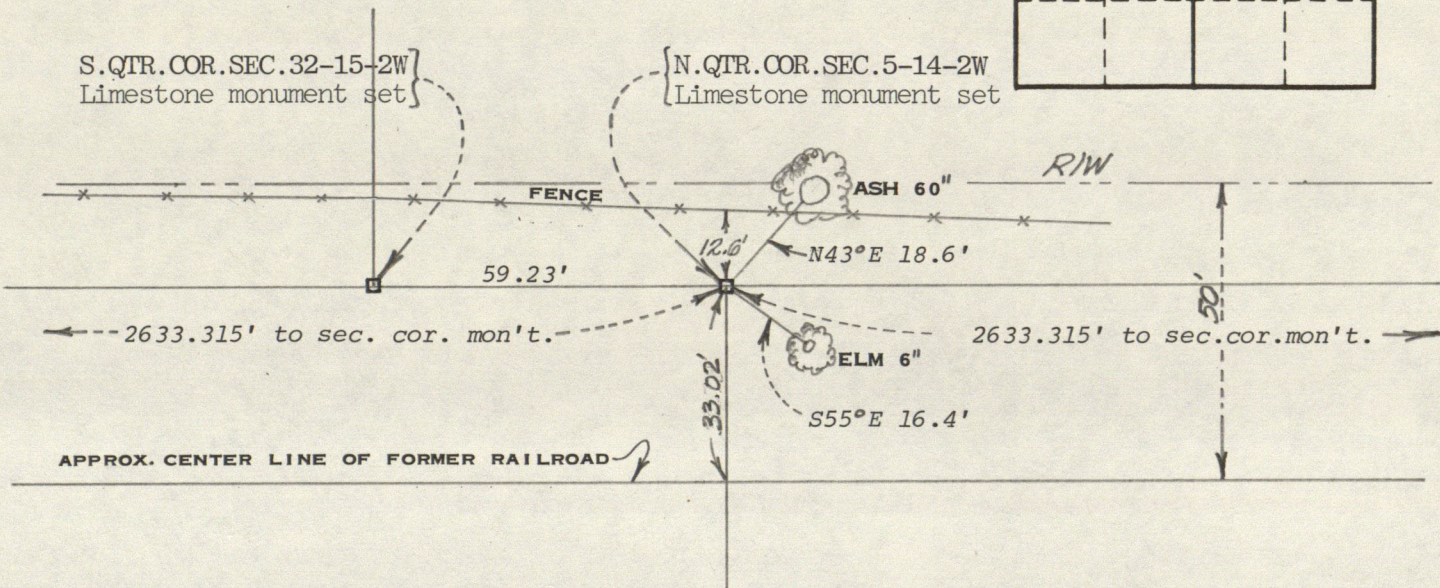
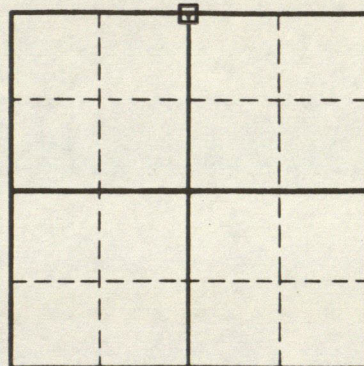
LOCATION OF MONUMENT: SECTION 5, T. 14 N., R. 2 W.

Found:      Set:  Depth: showing 4 inches

Description: + on limestone monument 4x8x24 inches

Bearings to reference objects are magnetic unless a contrary mode is shown.

This corner was lost and was restored by a single proportionate measurement along the congressional township line.



The congressional township line is a latitudinal curve adjusted to the mean bearing between section corners on each side of the lost corner.  $R = 25,251,577.01'$ .



*Stanley M. Shartle*  
Stanley M. Shartle, P.E. & L.S.

Date: May 25, 1984




# STANLEY M. SHARTLE

LOCATION OF MONUMENT: SECTION 5, T. 14 N., R. 2 W.

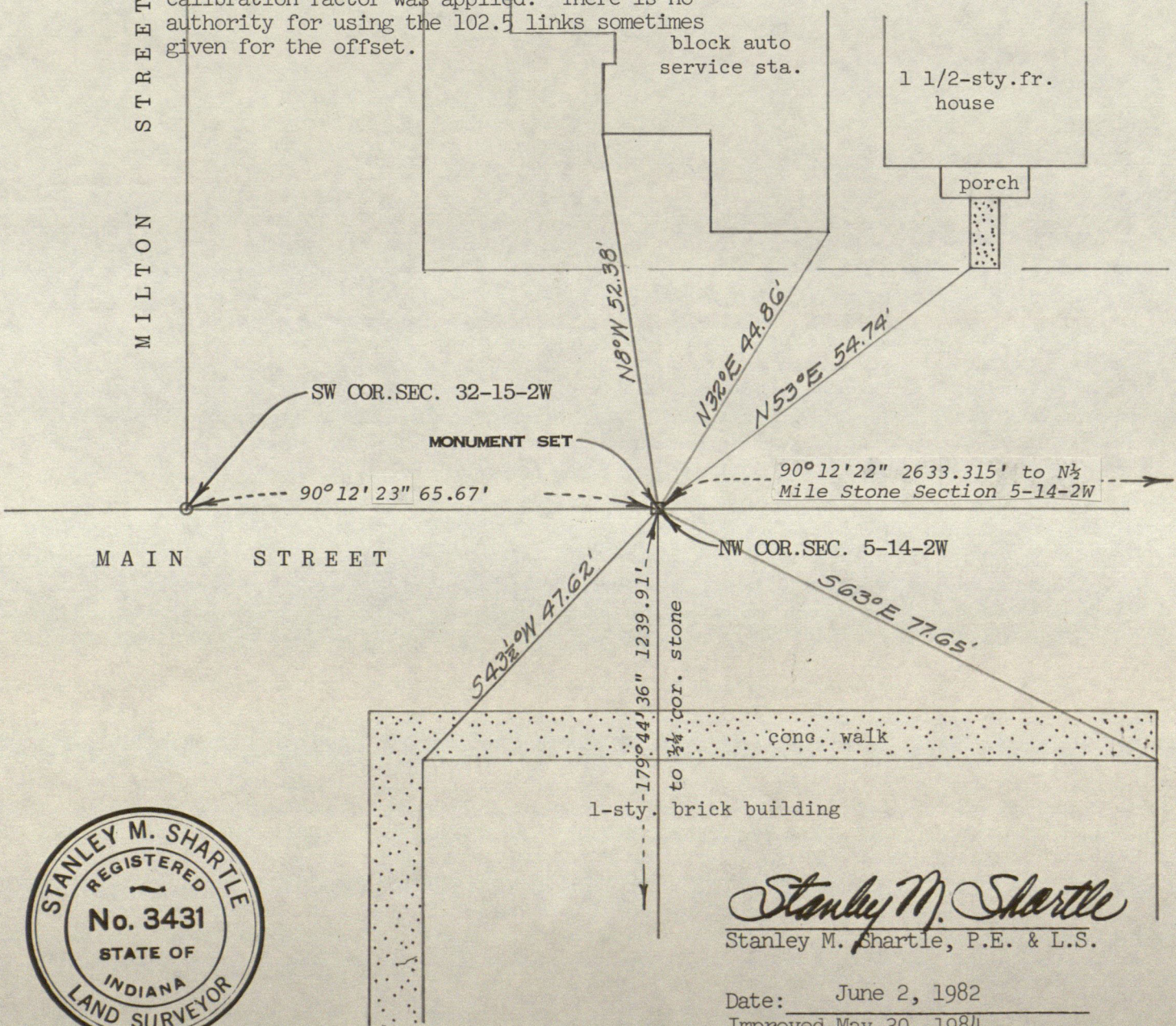
Found:      Set:  Depth: flush

Description: pipe set in concrete

Bearings to reference objects are magnetic unless a contrary mode is shown. Azimuths are reckoned clockwise from the north thru 360° and are based on the assumption that the azimuth from P.I. 351+27.9"D" S.R. 75 to P.O.T. 357+67.2"D" S.R. 75 is 359°51'00", as given on state highway plans. This restoration is based on a survey in 1850 by Job Hadley who found the offset between section corners to be 99 links, to which his chaining calibration factor was applied. There is no authority for using the 102.5 links sometimes given for the offset.



M I L L T O N  
S T R E E T



*Stanley M. Shartle*  
Stanley M. Shartle, P.E. & L.S.

Date: June 2, 1982  
Improved May 30, 1984



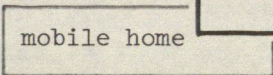
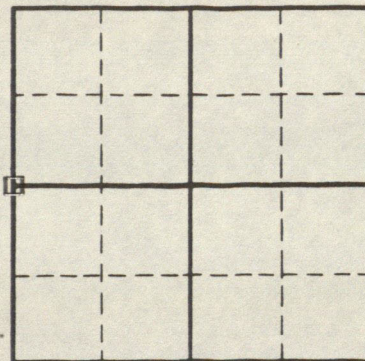
# STANLEY M. SHARTLE

LOCATION OF MONUMENT: SECTION 5, T. 14 N., R. 2 W.

Found:  Set:      Depth: flush

Description: pipe set in concrete

Bearings to reference objects are magnetic unless a contrary mode is shown.



cor. of conc. porch floor

S T R E E T

-----N 0°09'19"W 1272.00' to 1/4 cor. monument-----

N44°E 160.85'

QUARTER CORNER MONUMENT SET

S20°W 64.39'


S70°E 54.33'

conc. footing for block pillar

nail & cap in pwr pole

M I L T O N

The original corner stone found by me January 5, 1949, has since then disappeared, but I carefully restored the corner from my field notes.



C E M E T E R Y

*Stanley M. Shartle*  
Stanley M. Shartle, P.E. & L.S.

Date: June 4, 1982



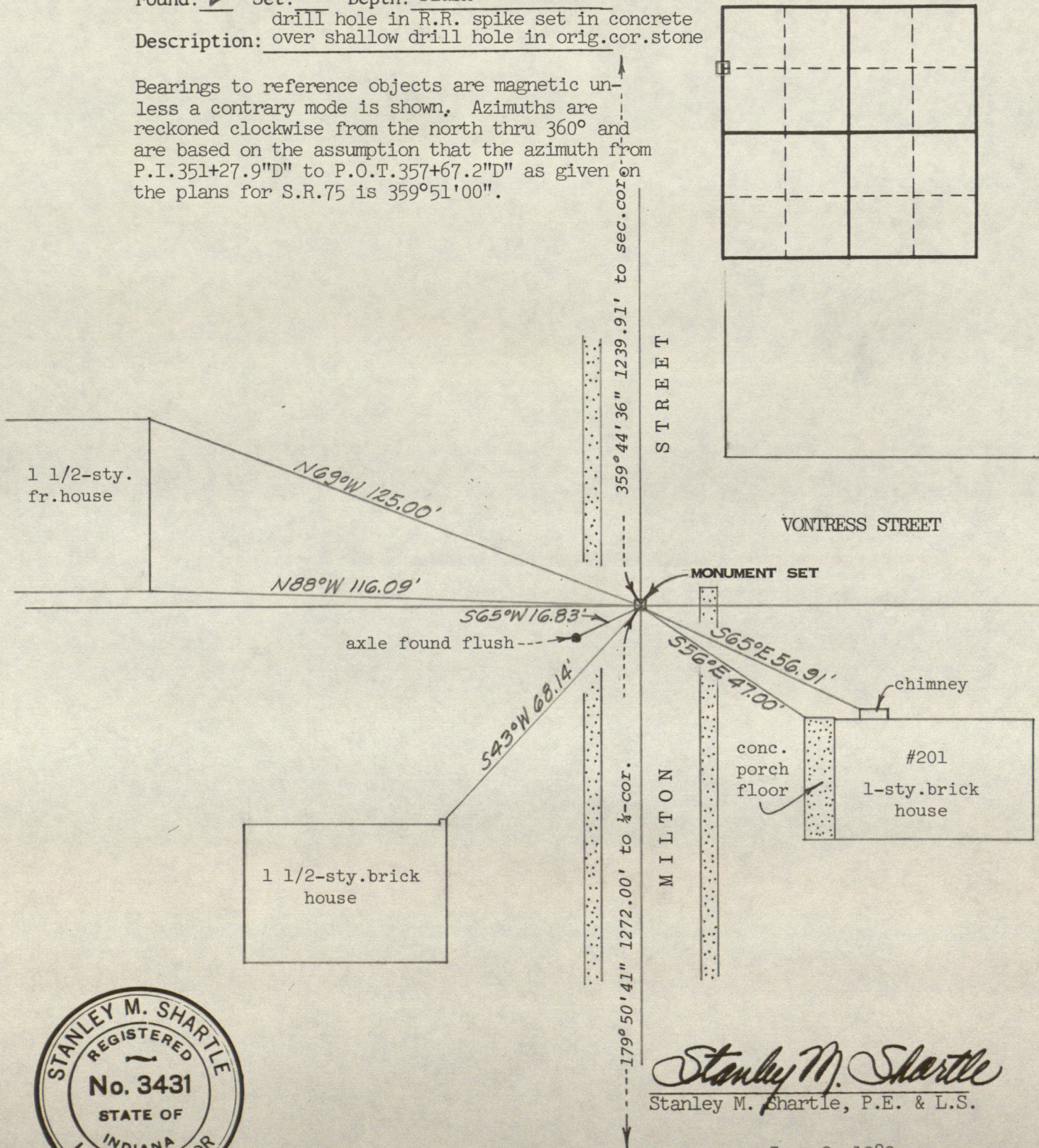


# STANLEY M. SHARTLE

LOCATION OF MONUMENT: SECTION 5, T. 14 N., R. 2 W.

Found:  Set: \_\_\_\_\_ Depth: flush  
 Description: drill hole in R.R. spike set in concrete  
over shallow drill hole in orig.cor.stone

Bearings to reference objects are magnetic unless a contrary mode is shown. Azimuths are reckoned clockwise from the north thru 360° and are based on the assumption that the azimuth from P.I.351+27.9"D" to P.O.T.357+67.2"D" as given on the plans for S.R.75 is 359°51'00".



*Stanley M. Shartle*  
 Stanley M. Shartle, P.E. & L.S.

Date: June 2, 1982



# RECORD OF CORNER

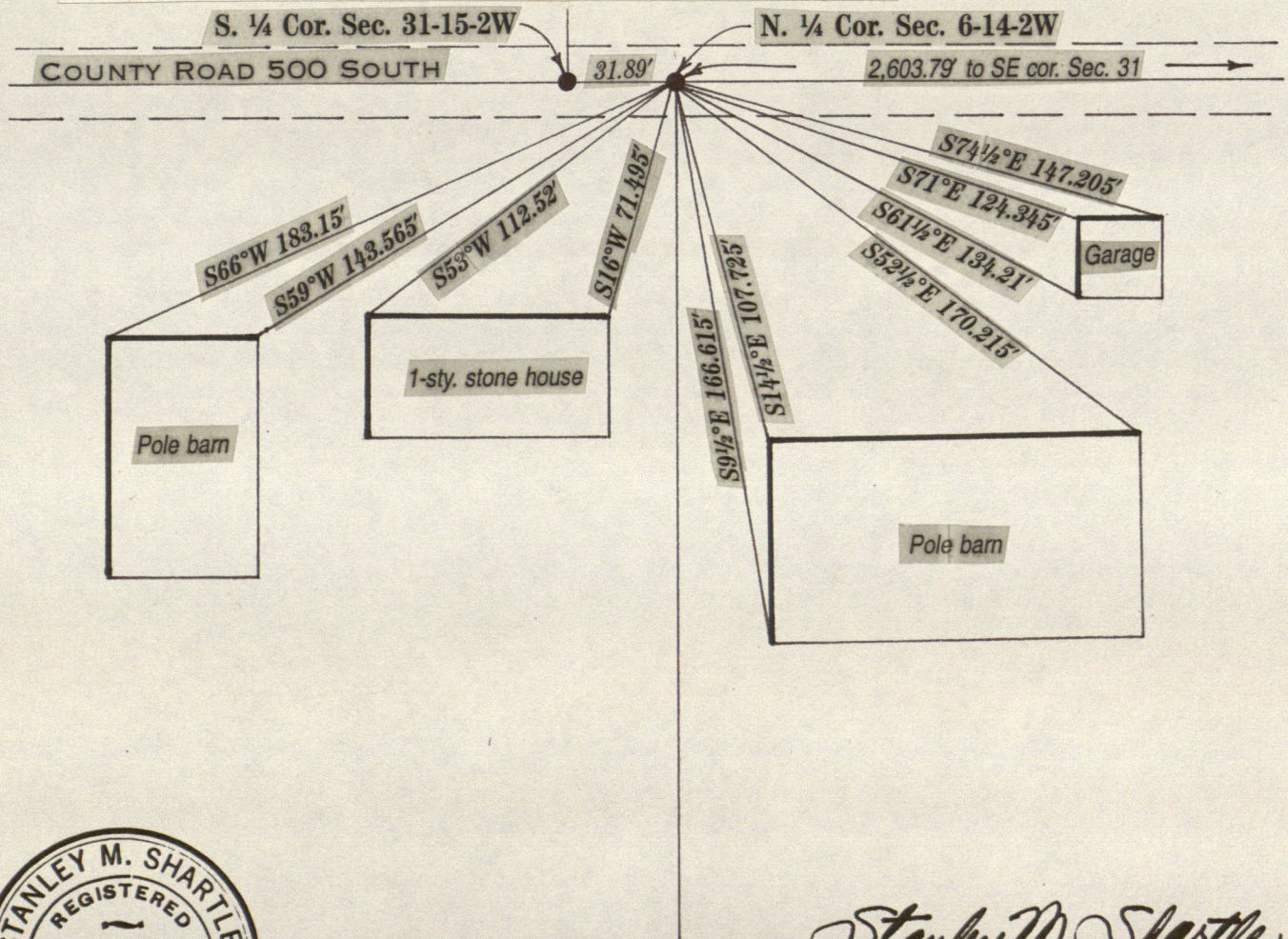
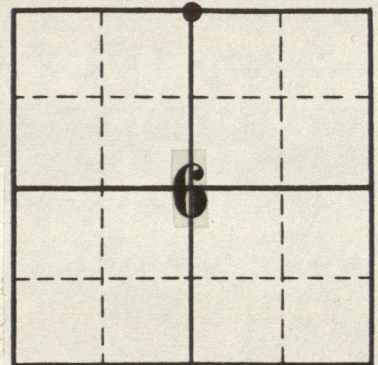
LOCATION OF MONUMENT: SECTION 6, T. 14 N., R. 2 W.

Found:  Set:  Depth: Flush

Description: 1988 iron pin replaced by Harrison mon't.

Bearings to reference objects are magnetic unless a contrary mode is shown.

In 1988, no stone was found in an excavation 28 inches wide north-south by 38 inches long east-west by 20 inches deep. On August 16, 1988, County Surveyor Alton Huntsman and the undersigned set the rebar from convincing extrinsic evidence of the corner. While the location adopted conflicts with the rules for subdividing fractional sections, widespread surveying in the community confirmed that it surely is at or very near the one actually established in early times and accepted long since.



*Stanley M. Shartle*  
Stanley M. Shartle, P.E. & L.S.

Date: January 14, 2000



Made by

# STANLEY M. SHARTLE

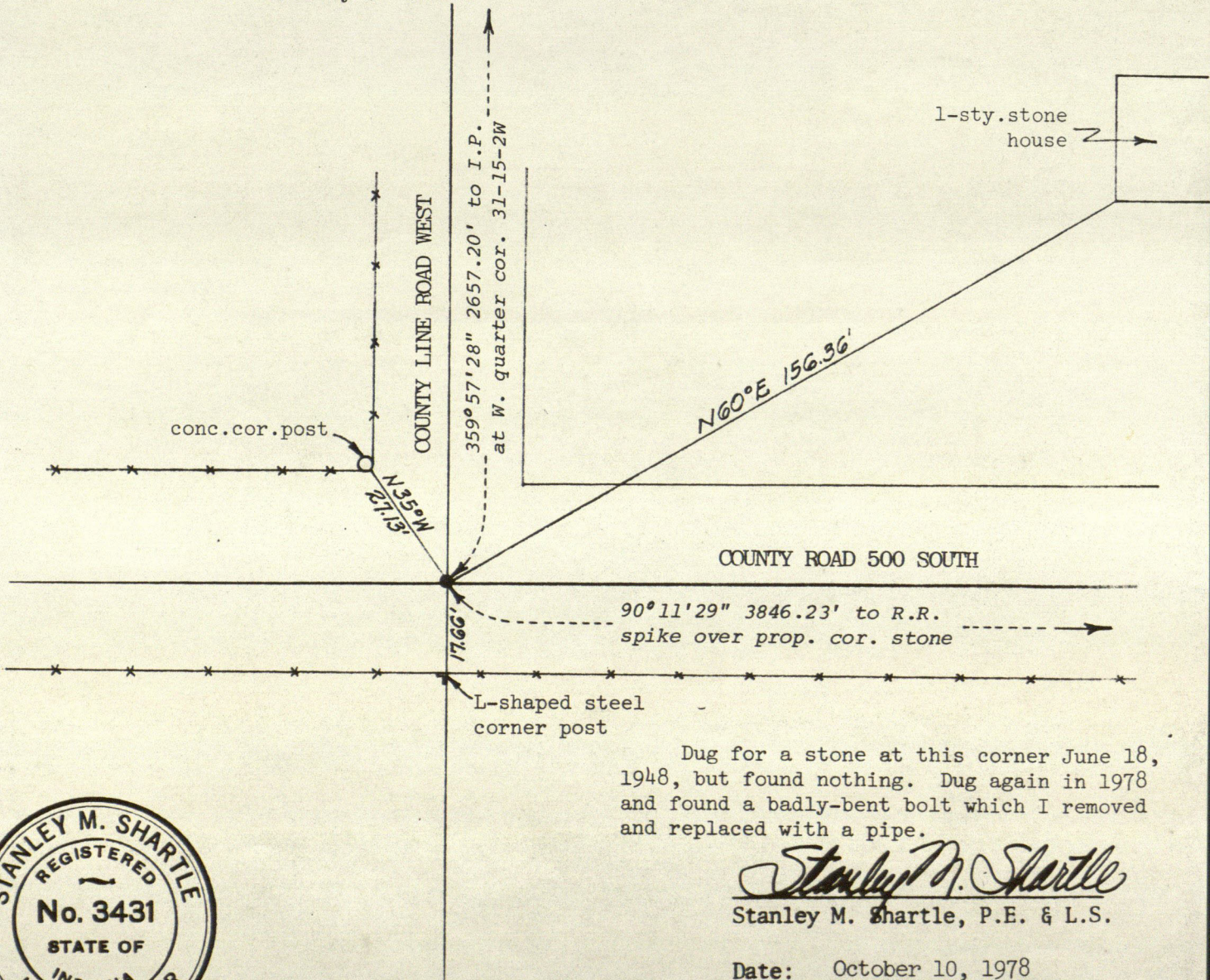

under an appointment by the Surveyor of Hendricks County pursuant to §5 of the Perpetual Corner Records Act of 1965 (Ch. 319) to administer said act.

LOCATION OF MONUMENT: SECTION 6, T. 14 N., R. 2 W.

Found:  Set:  Depth: 1 inch

Description: 3/4"x12" pipe set to replace bolt found

$x = 9,877.50'$ ,  $y = 9,446.04'$ , based on a local system of plane rectangular coordinates at ground level with  $x=20,000.00'$  and  $y=20,000.00'$  at SW cor. of Sec. 21-15-2W and the azimuth from P.I. 351+27.9"D" S.R. 75 to P.O.T. 357+67.2 Line "D" assumed to be  $359^{\circ}51'00".0$ . Azimuths on this system are reckoned clockwise from the north thru  $360^{\circ}$ . Bearings to reference objects are magnetic unless the contrary is shown.



Dug for a stone at this corner June 18, 1948, but found nothing. Dug again in 1978 and found a badly-bent bolt which I removed and replaced with a pipe.

*Stanley M. Shartle*  
Stanley M. Shartle, P.E. & L.S.

Date: October 10, 1978





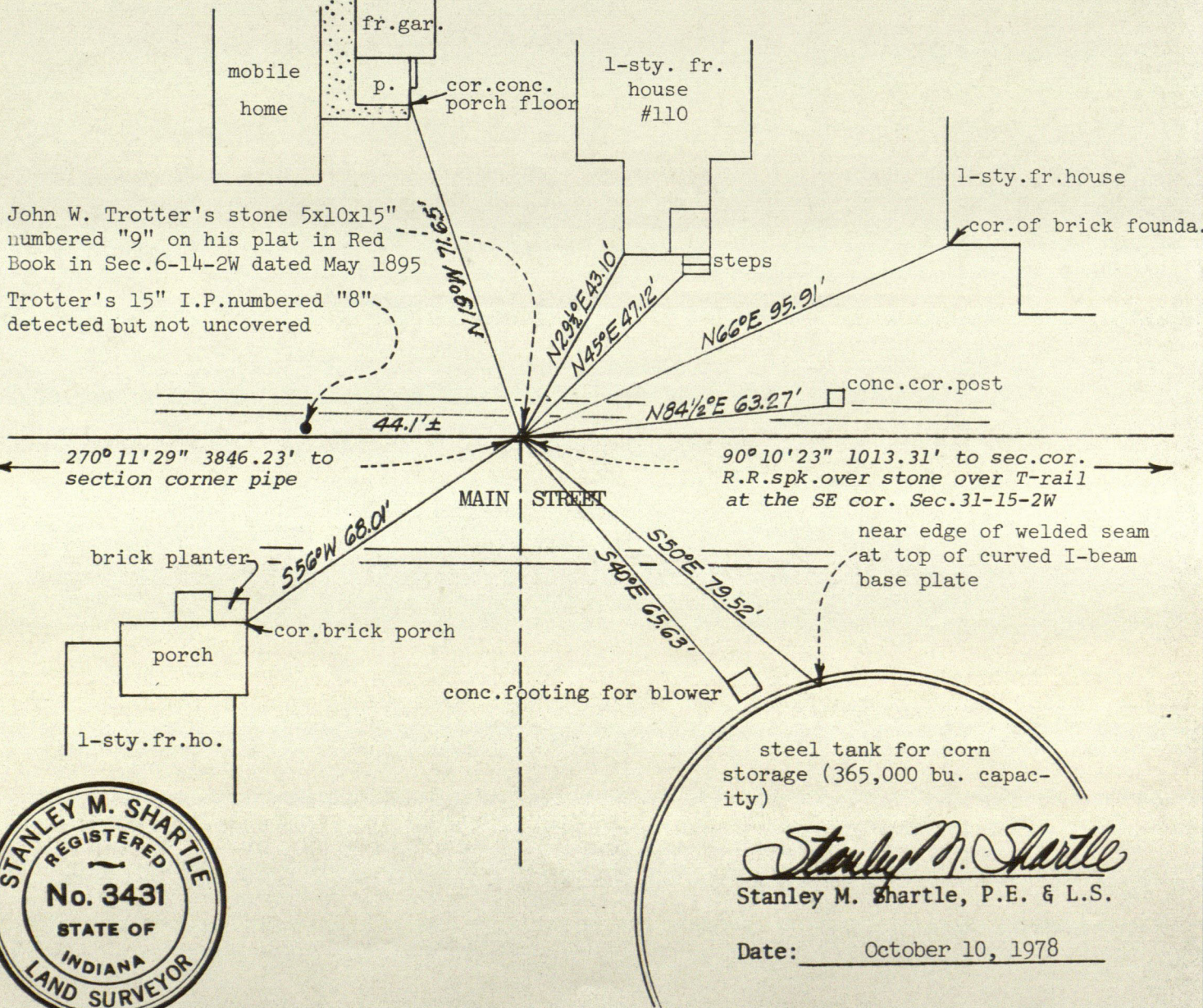
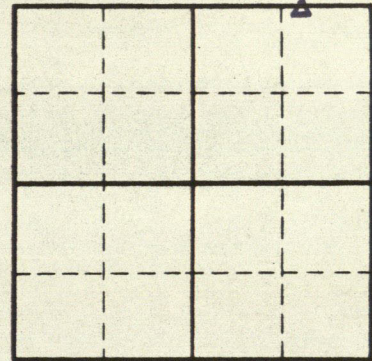
Made by  
**STANLEY M. SHARTLE**

under an appointment by the Surveyor of Hendricks County pursuant to §5 of the Perpetual Corner Records Act of 1965 (Ch. 319) to administer said act.

LOCATION OF MONUMENT: SECTION 6, T. 14 N., R. 2 W.  
 R.R. spike flush

Found:  Set:  Depth: stone 20 1/2 inches  
 white stone 5x10x15" - set R.R.  
 Description: spike above it with punch mark

$x = 13,723.71'$ ,  $y = 9,433.19'$ , based on a local system of plane rectangular coordinates at ground level with  $x=20,000.00'$  and  $y=20,000.00'$  at SW cor. Sec. 21-15-2W and the azimuth from P.I. 351+27.9"D" S.R. 75 to P.O.T. 357+67.2 Line "D" assumed to be  $359^{\circ}51'00".0$ . Azimuths on this system are reckoned clockwise from the north thru  $360^{\circ}$ . Bearings to reference objects are magnetic unless the contrary is shown.



*Stanley M. Shartle*  
 Stanley M. Shartle, P.E. & L.S.

Date: October 10, 1978



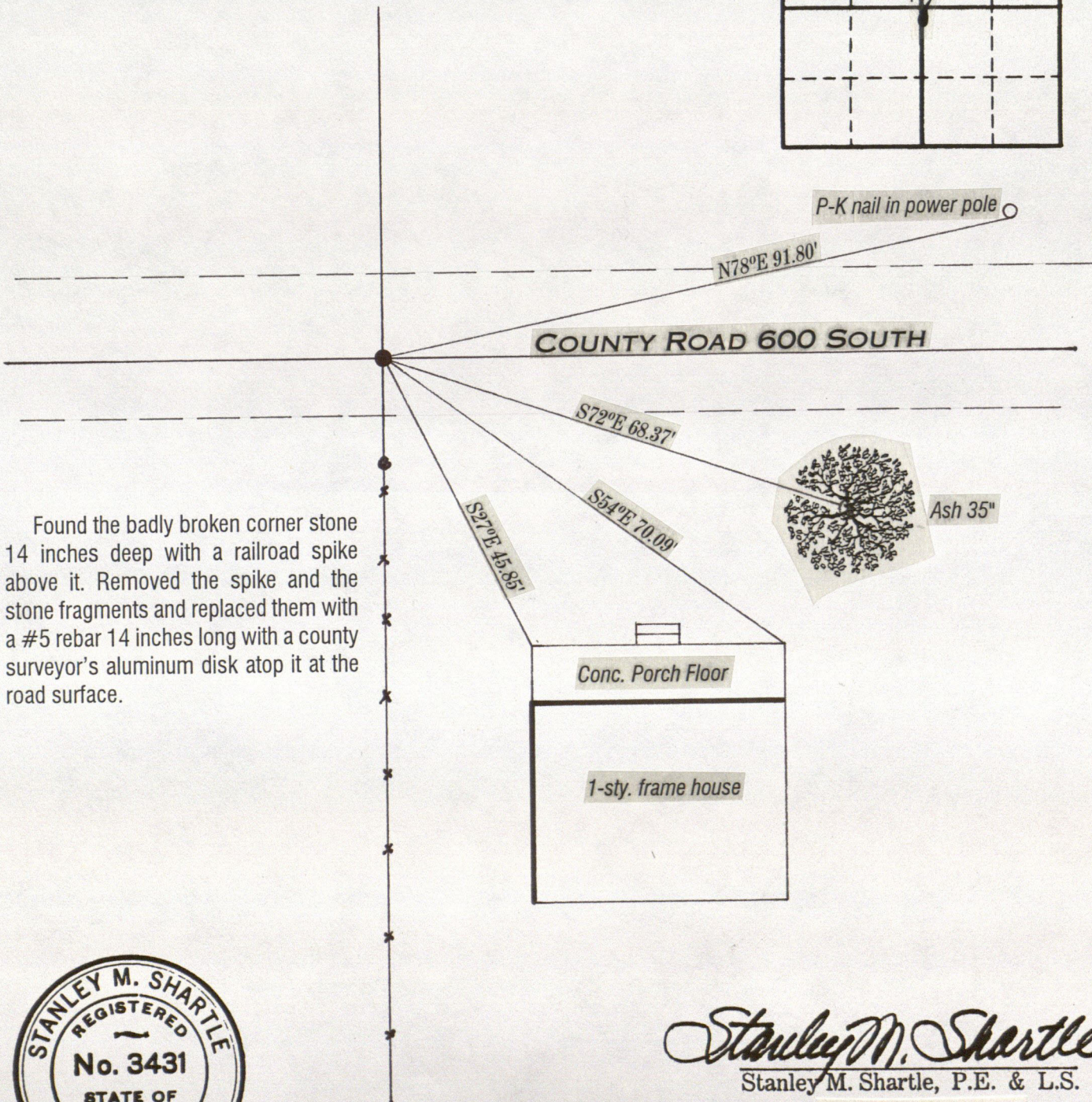

# RECORD OF CORNER

LOCATION OF MONUMENT: SECTION 7, T. 14 N., R. 2 W.

Found:  Set: \_\_\_\_\_ Depth: See below

Description: See below

Bearings to reference objects are magnetic unless a contrary mode is shown.



Found the badly broken corner stone 14 inches deep with a railroad spike above it. Removed the spike and the stone fragments and replaced them with a #5 rebar 14 inches long with a county surveyor's aluminum disk atop it at the road surface.



*Stanley M. Shartle*

Stanley M. Shartle, P.E. & L.S.

Date: November 5, 2002



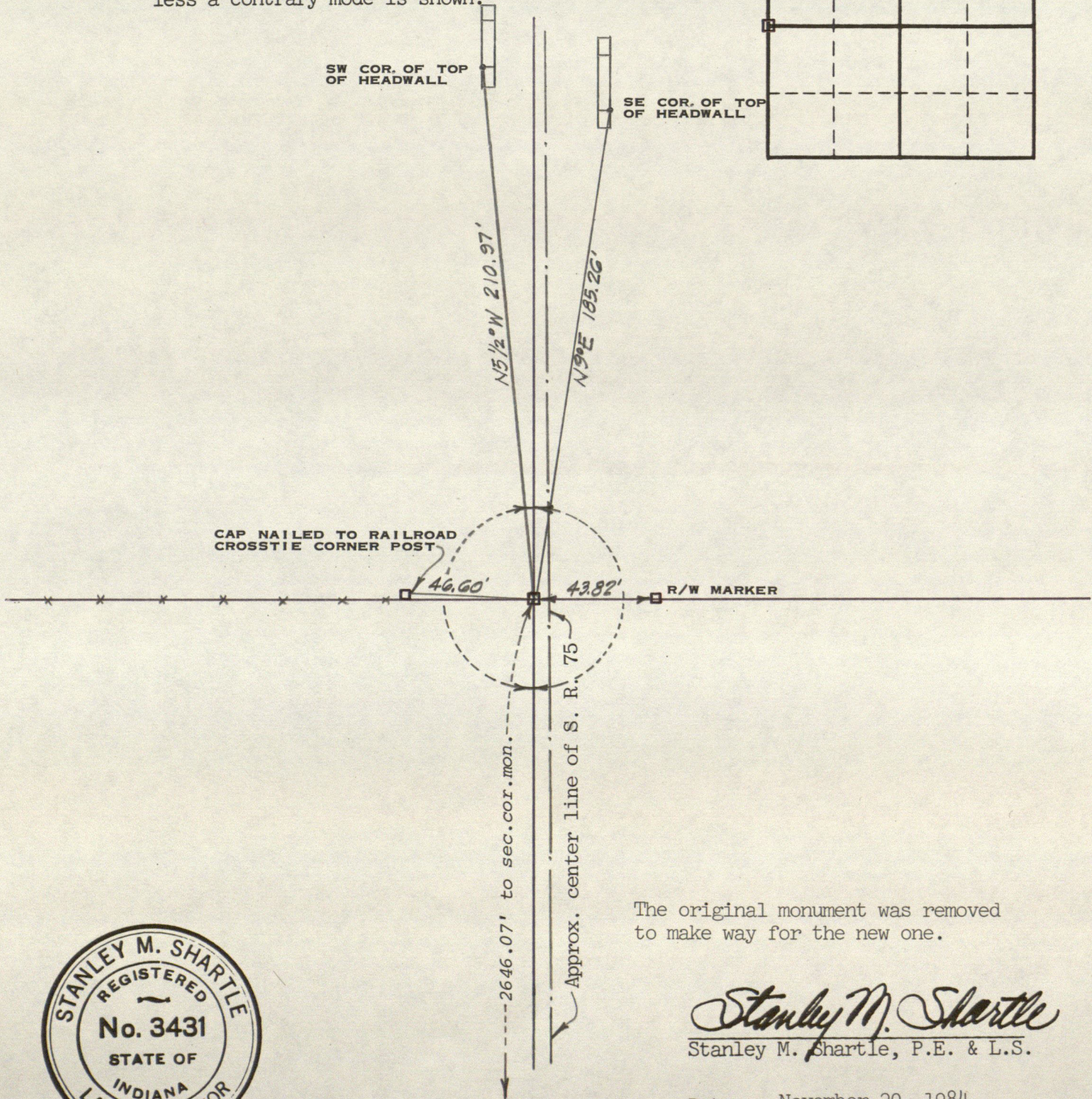
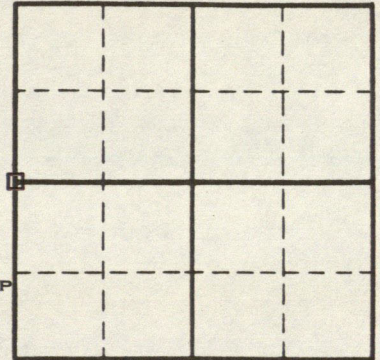
# RECORD OF CORNER

LOCATION OF MONUMENT: SECTION 8, T. 14 N., R. 2 W.


Found:  Set:  Depth: flush

Description: hole drilled in top of rebar set in conc.

Bearings to reference objects are magnetic unless a contrary mode is shown.



The original monument was removed to make way for the new one.



*Stanley M. Shartle*  
Stanley M. Shartle, P.E. & L.S.

Date: November 20, 1984



**STANLEY M. SHARTLE**  
 REGISTERED PROFESSIONAL ENGINEER  
 RURAL ROUTE 1, BOX 33  
 STILESVILLE, IND. 46180

LOCATION OF MONUMENT: SECTION 11, T. 14 N., R. 2W.

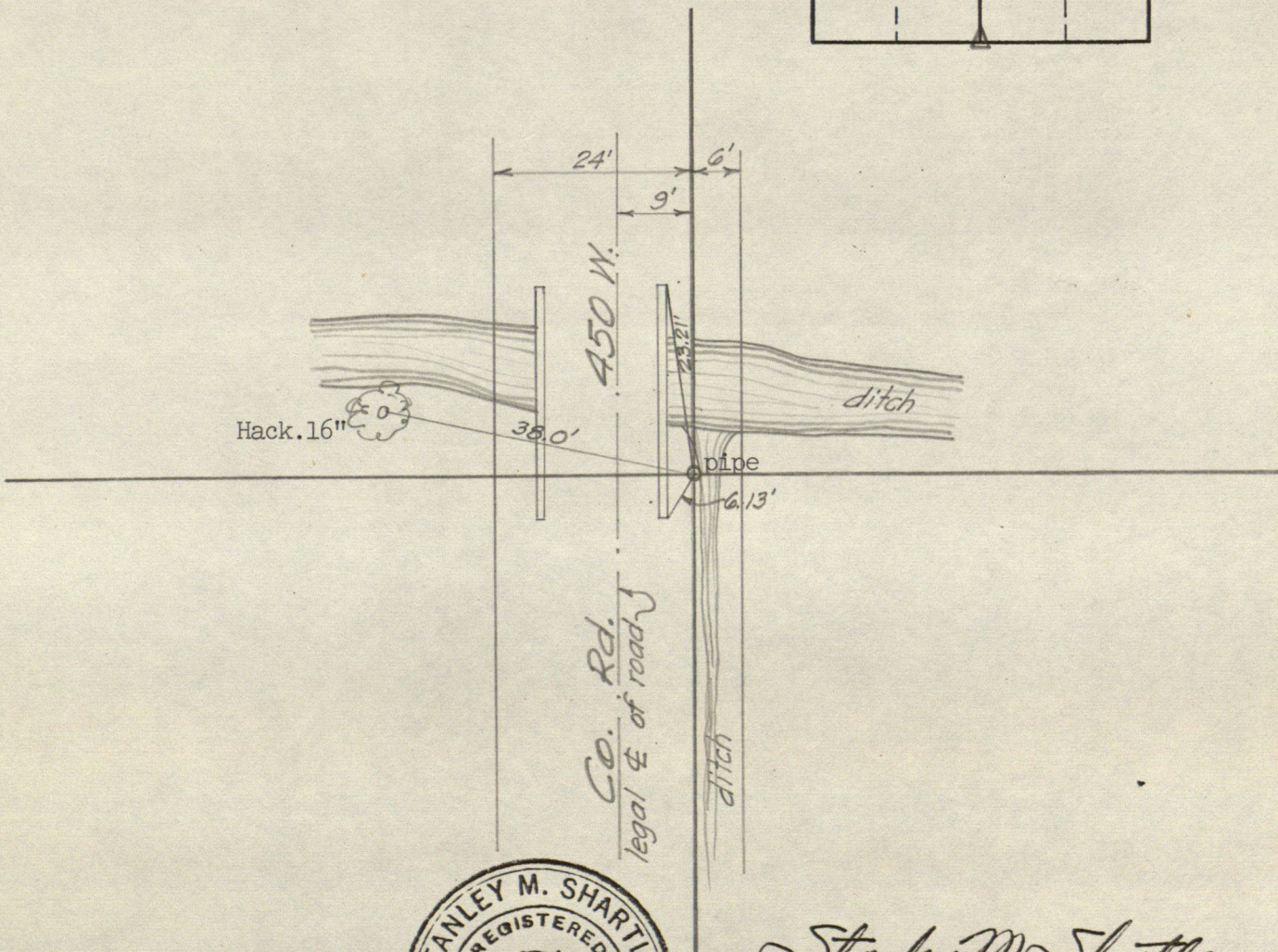

Monument found: Yes  No

Description: Pipe set

Depth: Showing 6 inches

References taken: Sept. 19, 1976

Comments: \_\_\_\_\_



*Stanley M. Shartle*

Stanley M. Shartle, P.E & L.S.

October 11, 1976  
 Date



**STANLEY M. SHARTLE**  
 REGISTERED PROFESSIONAL ENGINEER  
 RURAL ROUTE 1, BOX 33  
 STILESVILLE, IND. 46180

LOCATION OF MONUMENT: SECTION 12, T. 14 N., R. 2W.


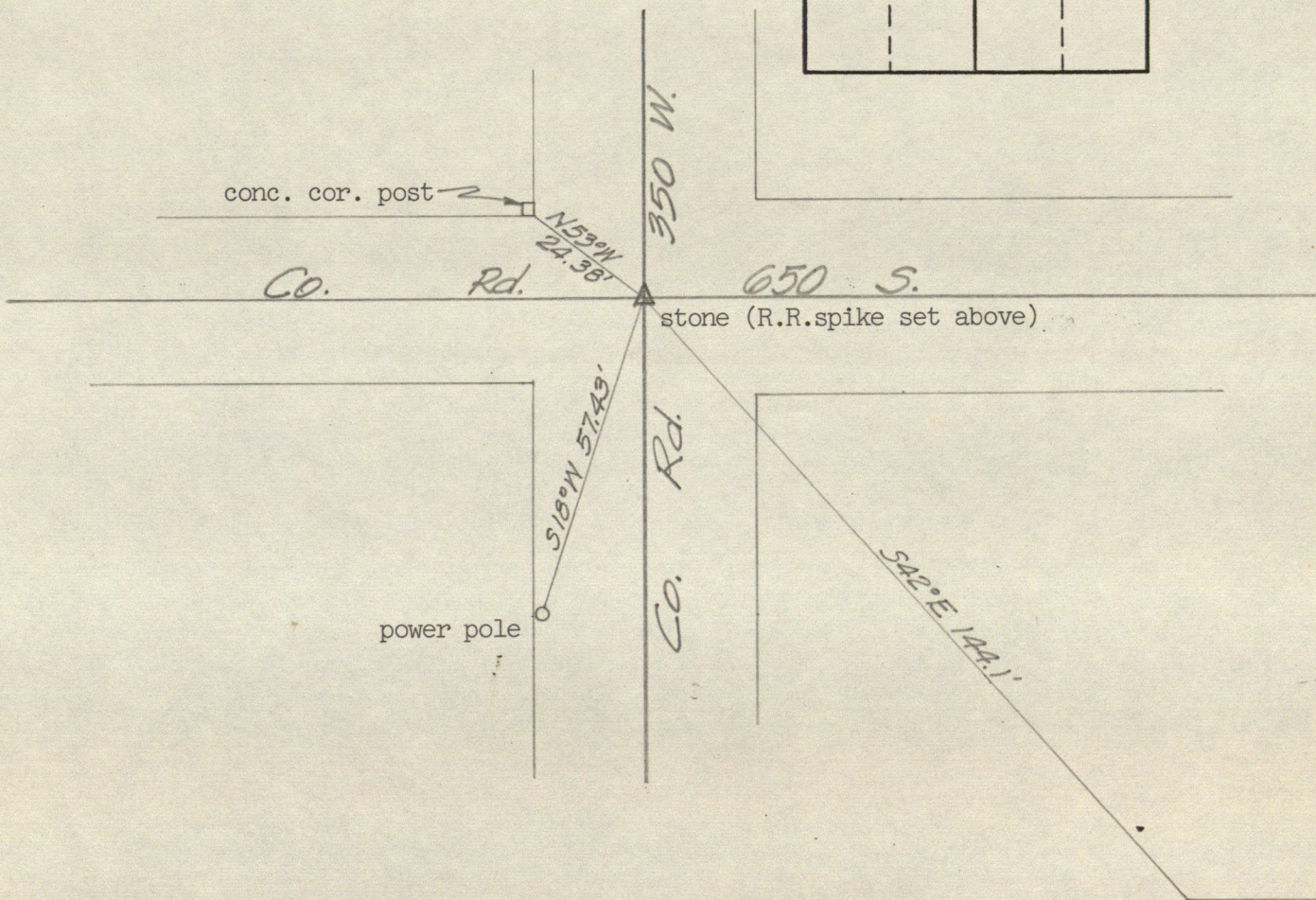

Monument found: Yes  No

Description: Stone found

Depth: 12 inches

References taken: Sept. 13, 1976

Comments: Bearings are magnetic



*Stanley M. Shartle*

Stanley M. Shartle, P.E & L.S.

October 11, 1976

Date

brick house



# RECORD OF CORNER

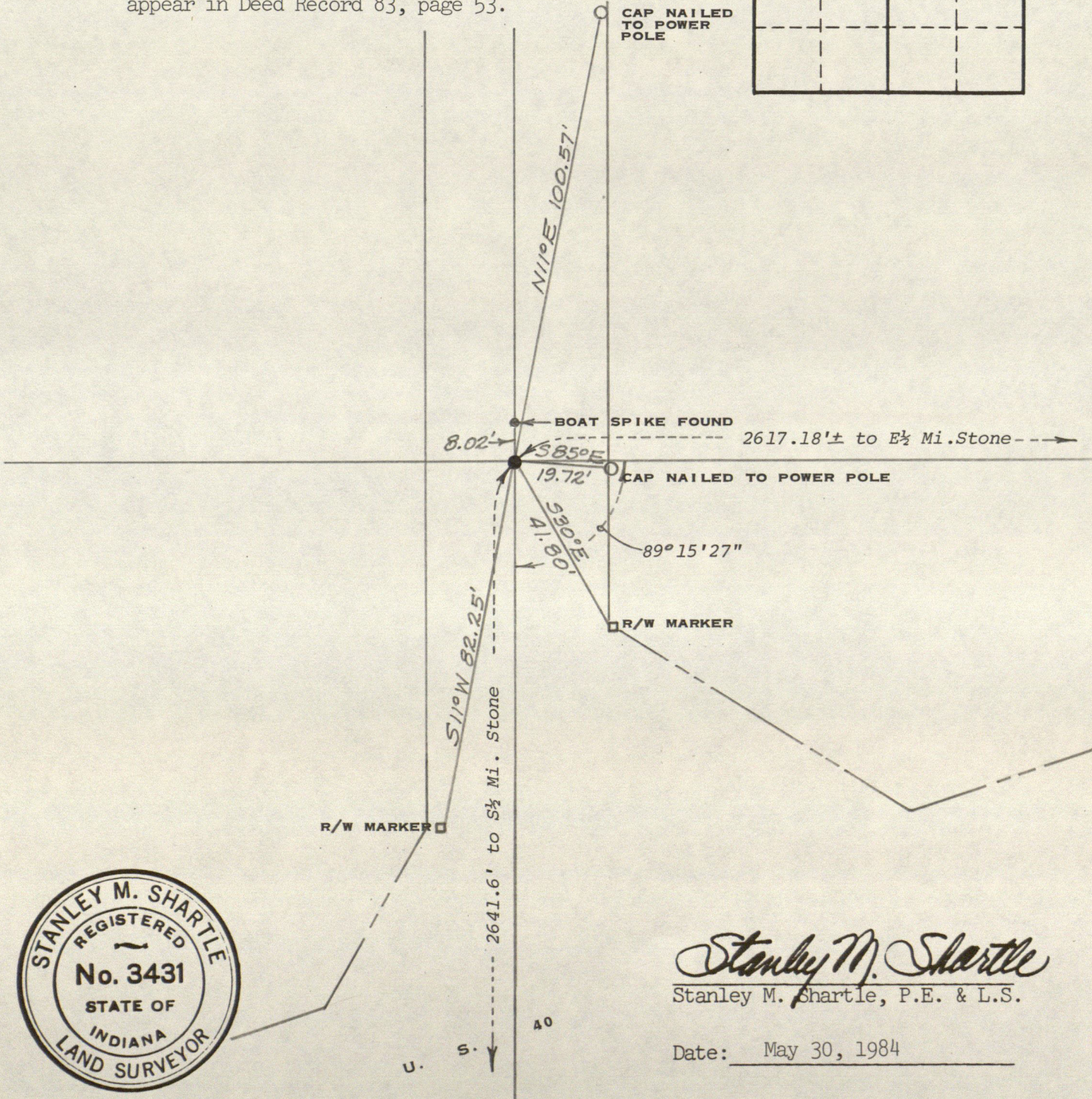

LOCATION OF MONUMENT: SECTION 13, T. 14 N., R. 2 W.

Found:      Set:  Depth: 1 1/2 inches

Description: good iron pin

Bearings to reference objects are magnetic unless a contrary mode is shown.

This corner was obliterated and was restored by using John W. Trotter's 2.25- and 6.56-chain distances that appear in Deed Record 83, page 53.



*Stanley M. Shartle*  
Stanley M. Shartle, P.E. & L.S.

Date: May 30, 1984



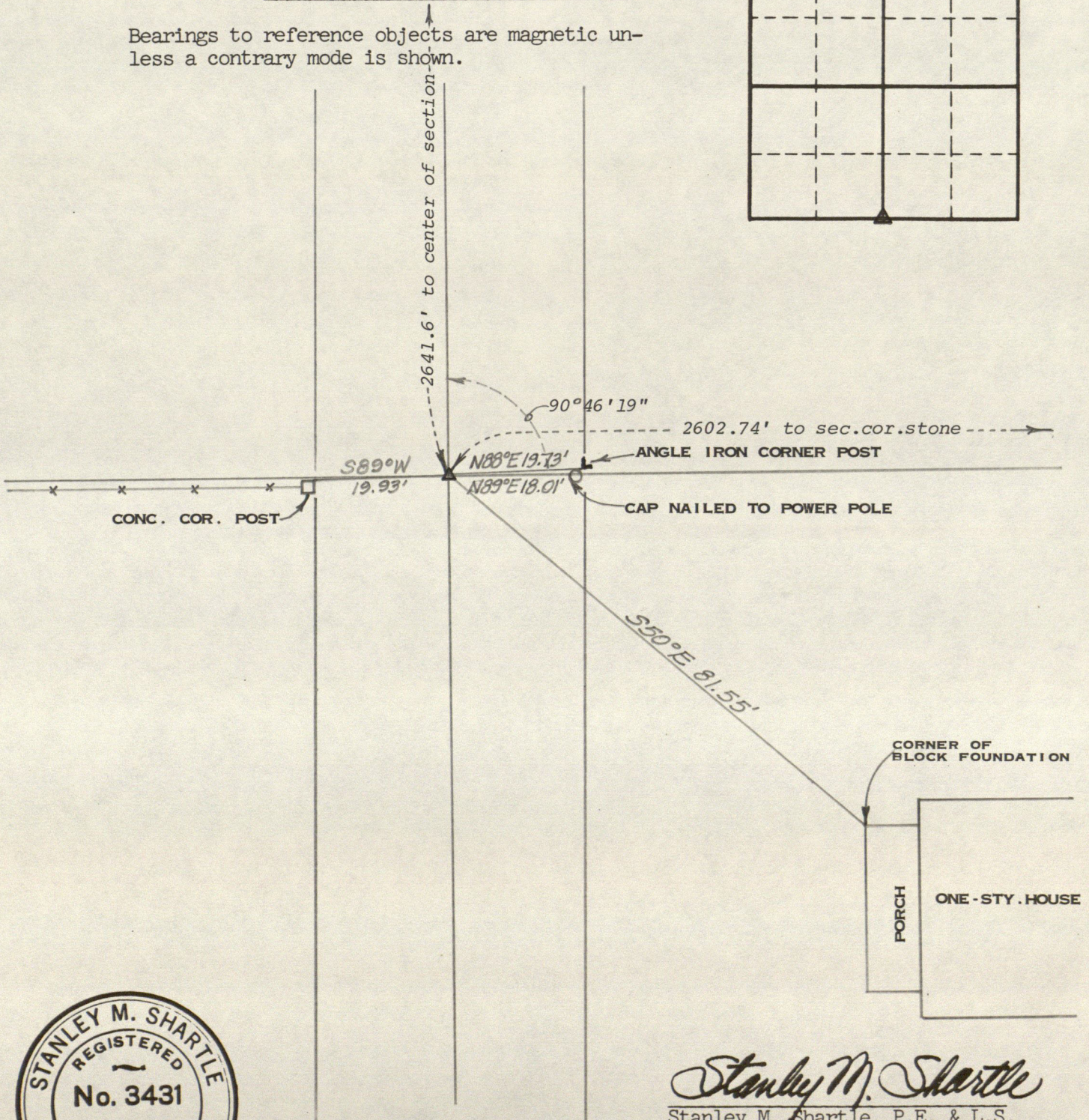

# RECORD OF CORNER

LOCATION OF MONUMENT: SECTION 13, T. 14 N., R. 2 W.

Found:  Set:  Depth: about 5 inches

Description: + on stone 7x12x14 inches

Bearings to reference objects are magnetic unless a contrary mode is shown.



*Stanley M. Shartle*  
Stanley M. Shartle, P.E. & L.S.

Date: May 30, 1984



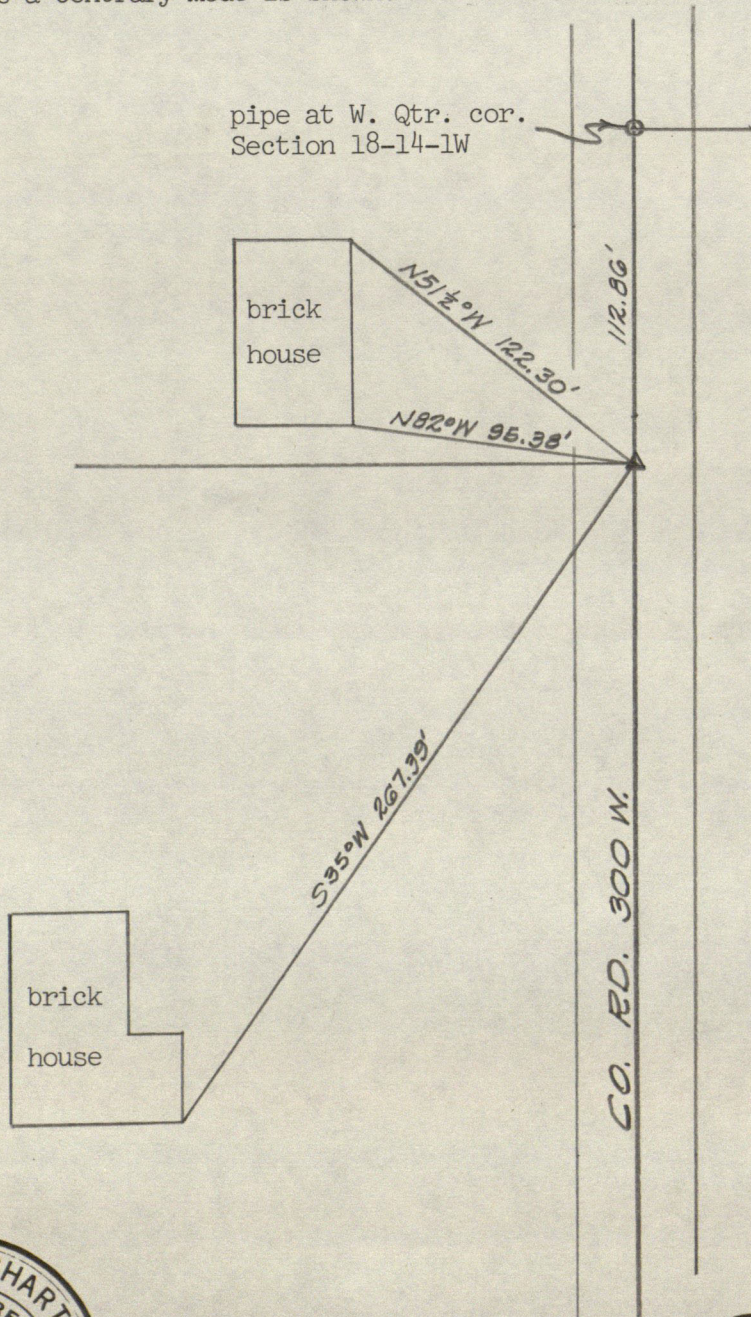

# STANLEY M. SHARTLE

LOCATION OF MONUMENT: SECTION 13, T. 14 N., R. 2 W.

Found:  Set:  Depth: 4 inches

Description: stone

Bearings to reference objects are magnetic unless a contrary mode is shown.



*Stanley M. Shartle*  
Stanley M. Shartle, P.E. & L.S.

Date: February 28, 1976



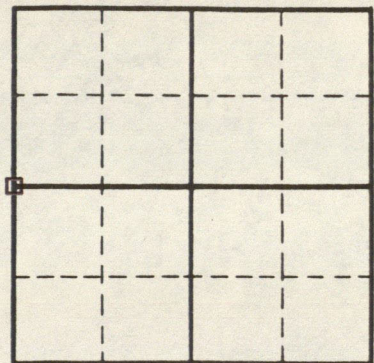
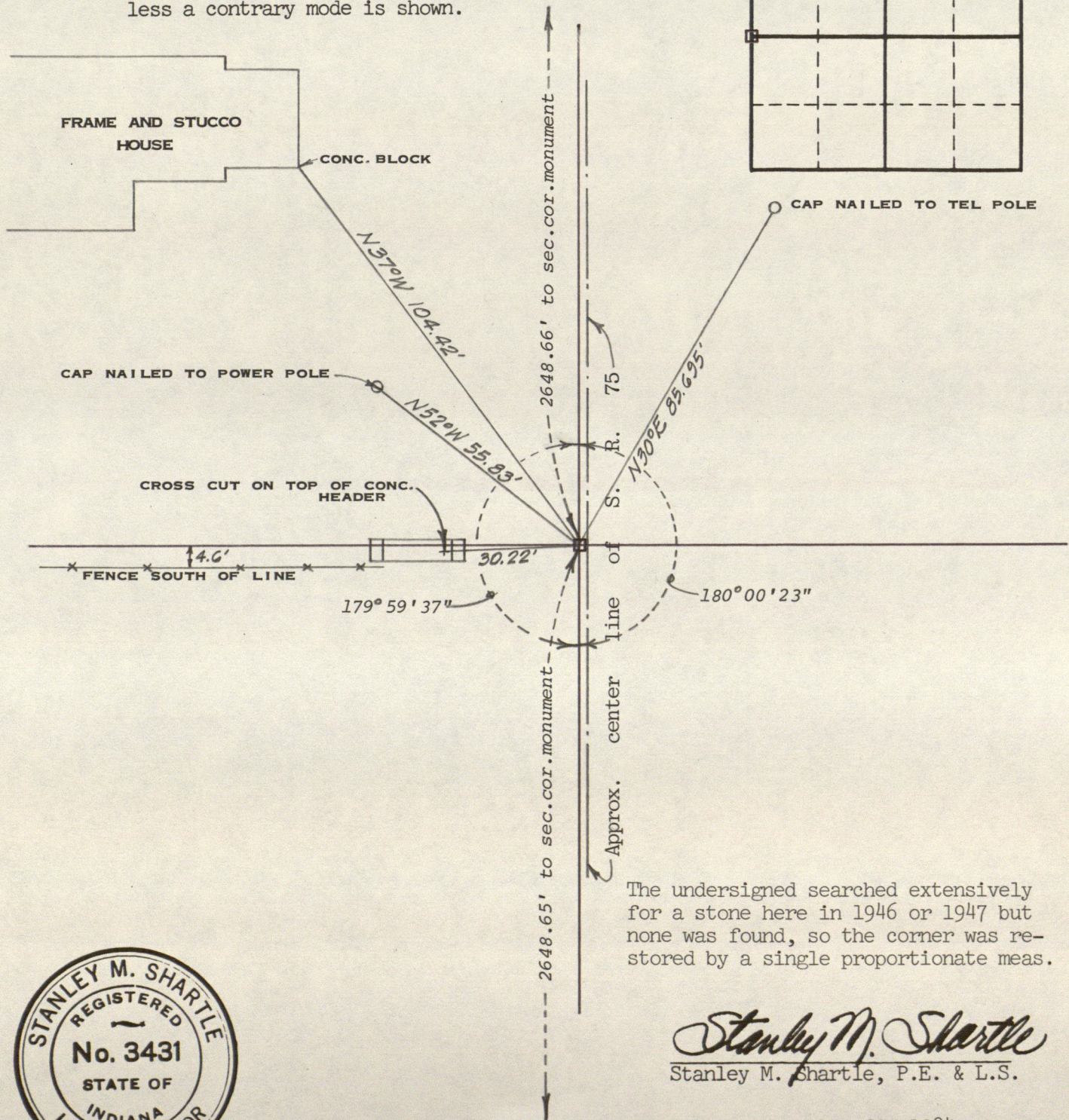
# RECORD OF CORNER

LOCATION OF MONUMENT: SECTION 17, T. 14 N., R. 2 W.

Found:      Set:  Depth: flush

Description: hole drilled in top of rebar set in conc.

Bearings to reference objects are magnetic unless a contrary mode is shown.



The undersigned searched extensively for a stone here in 1946 or 1947 but none was found, so the corner was restored by a single proportionate meas.

*Stanley M. Shartle*  
Stanley M. Shartle, P.E. & L.S.

Date: November 20, 1984





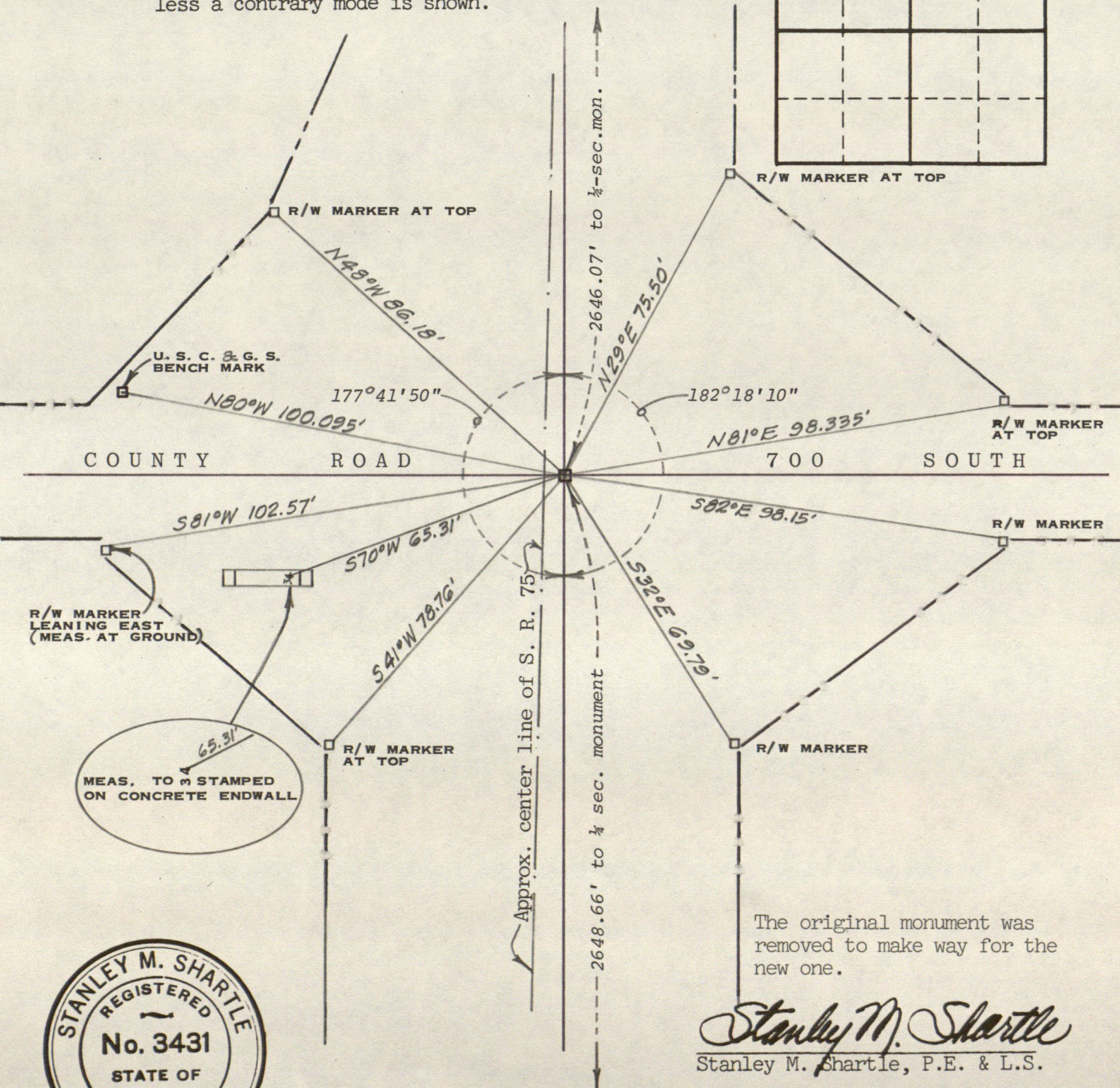
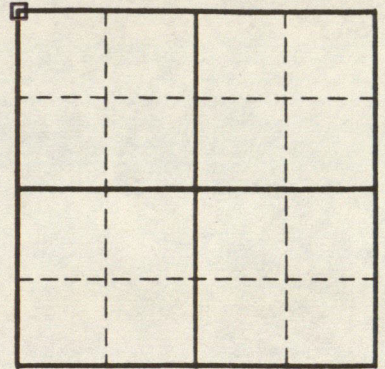
# RECORD OF CORNER

LOCATION OF MONUMENT: SECTION 17, T. 14 N., R. 2 W.

Found:  Set:  Depth: flush

Description: hole drilled in top of rebar set in conc.

Bearings to reference objects are magnetic unless a contrary mode is shown.



The original monument was removed to make way for the new one.

*Stanley M. Shartle*  
Stanley M. Shartle, P.E. & L.S.



Date: November 20, 1984



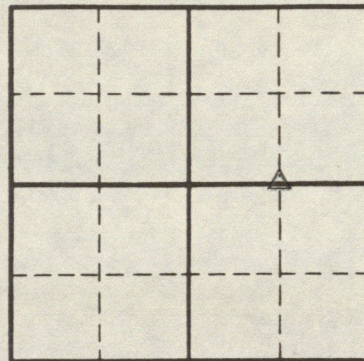
# STANLEY M. SHARTLE

LOCATION OF MONUMENT: SECTION 20, T. 14 N., R. 2 W.

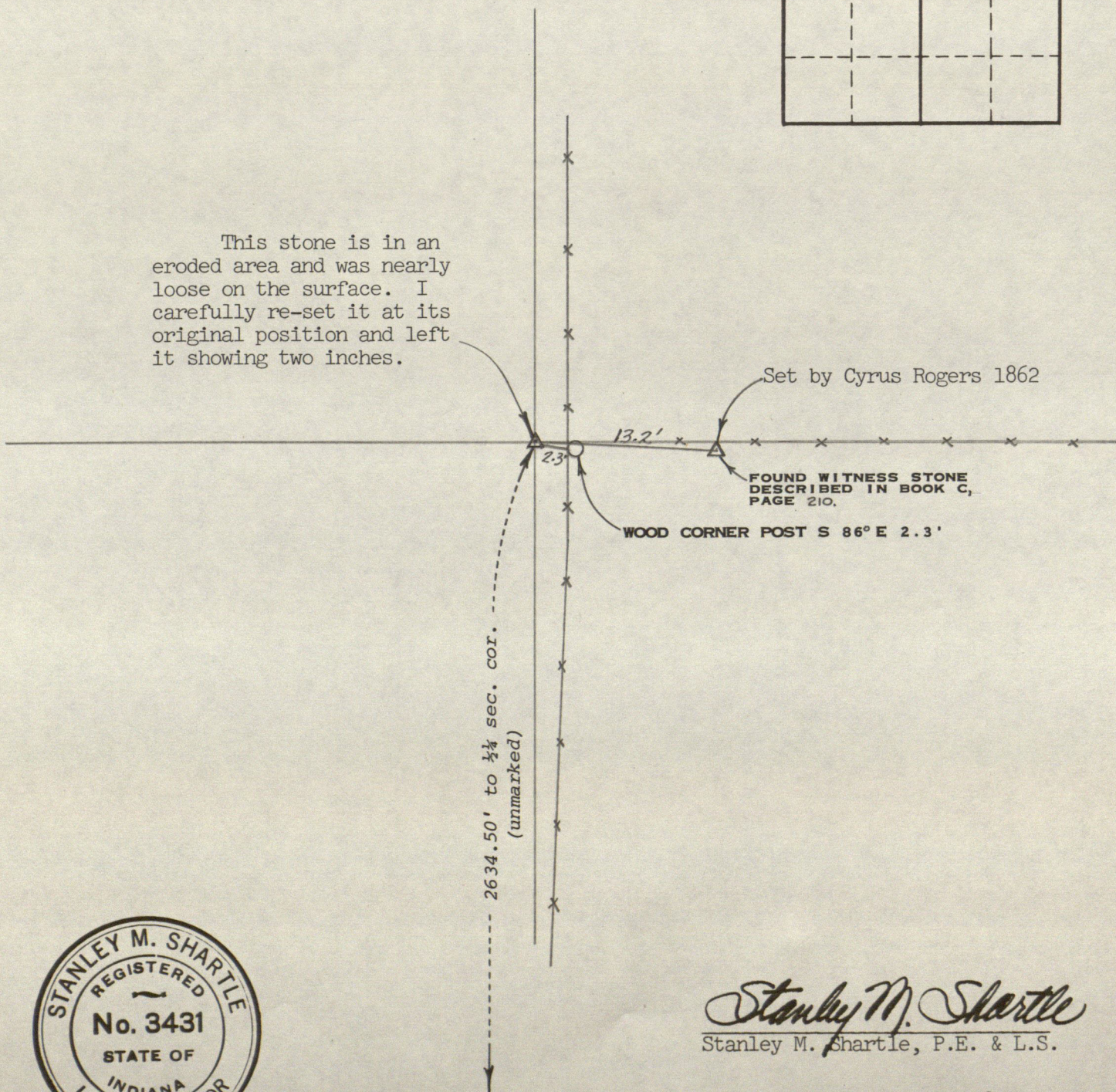
Found:  Set:  Depth: showing 2 inches

Description: stone 9x12x18", soft, easily broken

Bearings to reference objects are magnetic unless a contrary mode is shown.



This stone is in an eroded area and was nearly loose on the surface. I carefully re-set it at its original position and left it showing two inches.



*Stanley M. Shartle*  
Stanley M. Shartle, P.E. & L.S.

Date: December 23, 1982



# STANLEY M. SHARTLE

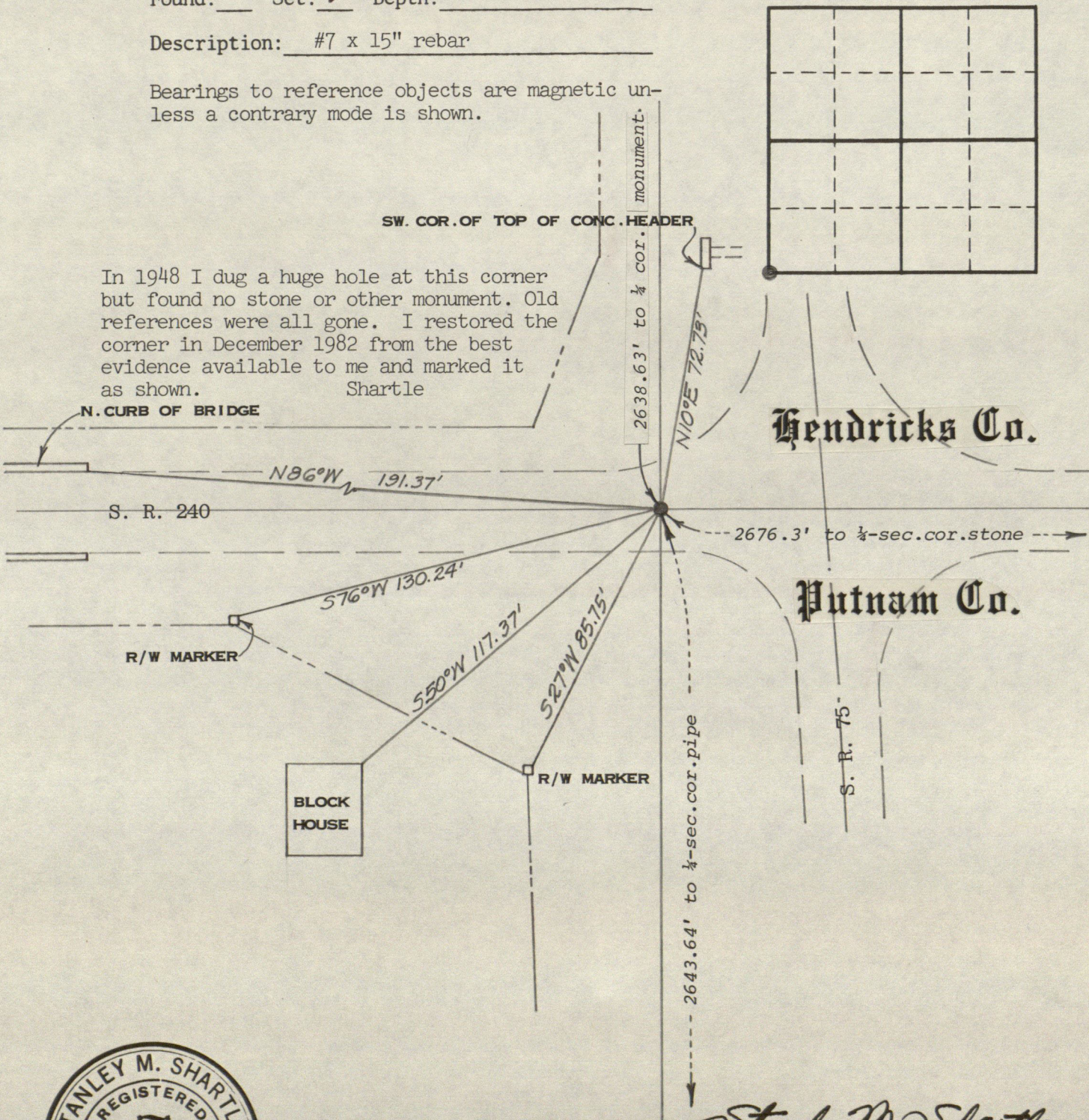
LOCATION OF MONUMENT: SECTION 20, T. 14 N., R. 2 W.

Found: \_\_\_ Set:  Depth: one inch

Description: #7 x 15" rebar


Bearings to reference objects are magnetic unless a contrary mode is shown.

In 1948 I dug a huge hole at this corner but found no stone or other monument. Old references were all gone. I restored the corner in December 1982 from the best evidence available to me and marked it as shown. Shartle



Hendricks Co.

Putnam Co.



*Stanley M. Shartle*

Stanley M. Shartle, P.E. & L.S.

Date: December 23, 1982

Improved Nov. 20, 1984




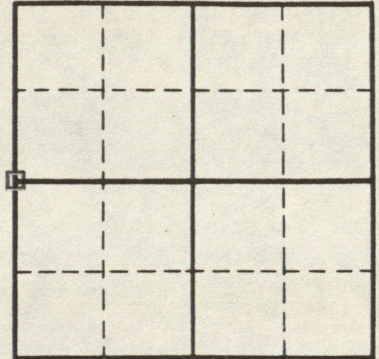
# RECORD OF CORNER

LOCATION OF MONUMENT: SECTION 20, T. 14 N., R. 2 W.

Found:  Set:  Depth: flush

Description: hole drilled in top of rebar set in conc.

Bearings to reference objects are magnetic unless a contrary mode is shown.



The original monument was removed to make way for the new one.

*Stanley M. Shartle*  
Stanley M. Shartle, P.E. & L.S.

Date: November 20, 1984






# RECORD OF CORNER

LOCATION OF MONUMENT: SECTION 20, T. 14 N., R. 2 W.

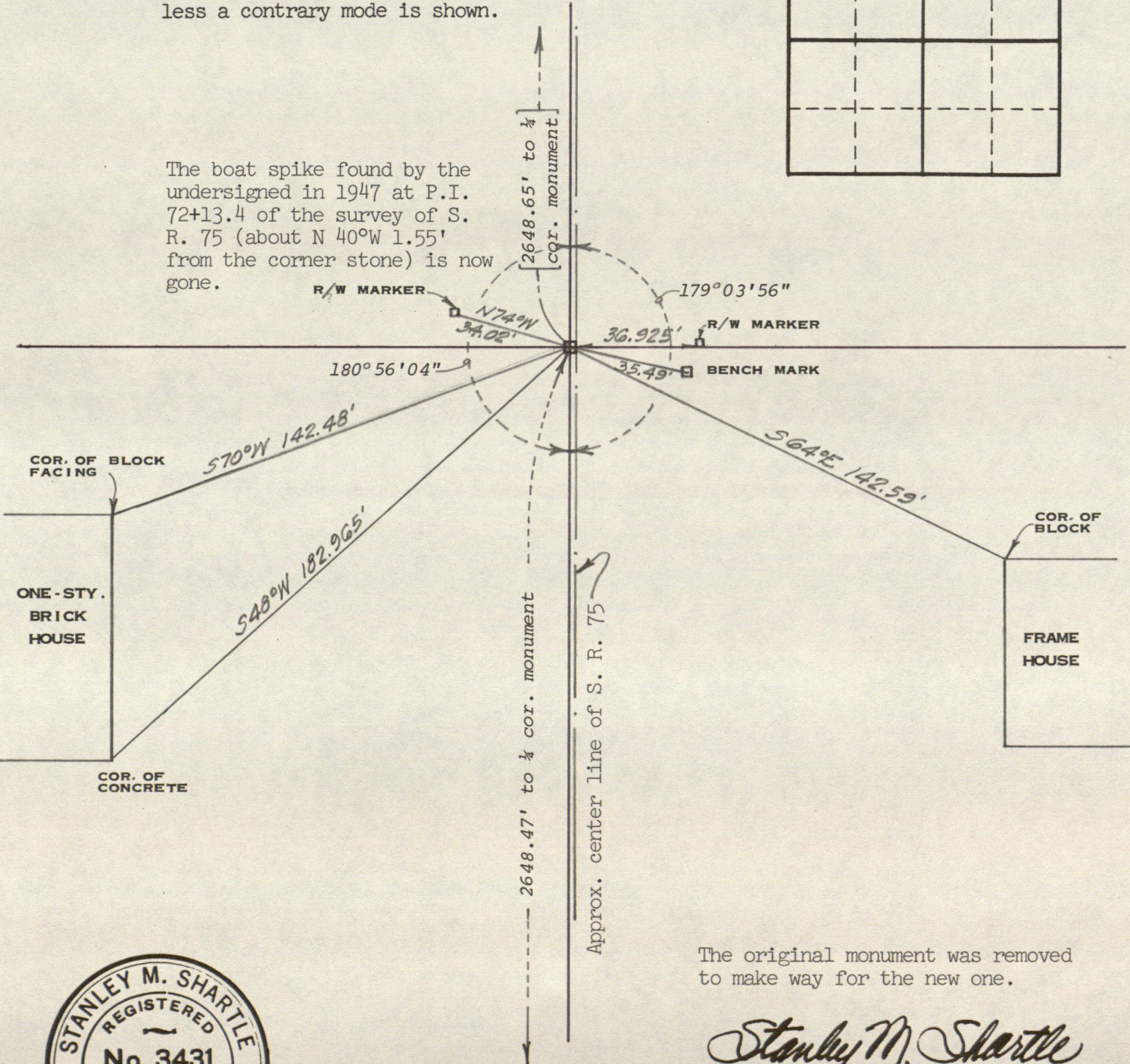
Found:  Set:  Depth: flush

Description: hole drilled in top of rebar set in conc.

Bearings to reference objects are magnetic unless a contrary mode is shown.



The boat spike found by the undersigned in 1947 at P.I. 72+13.4 of the survey of S. R. 75 (about N 40°W 1.55' from the corner stone) is now gone.



The original monument was removed to make way for the new one.

*Stanley M. Shartle*  
Stanley M. Shartle, P.E. & L.S.

Date: November 20, 1984



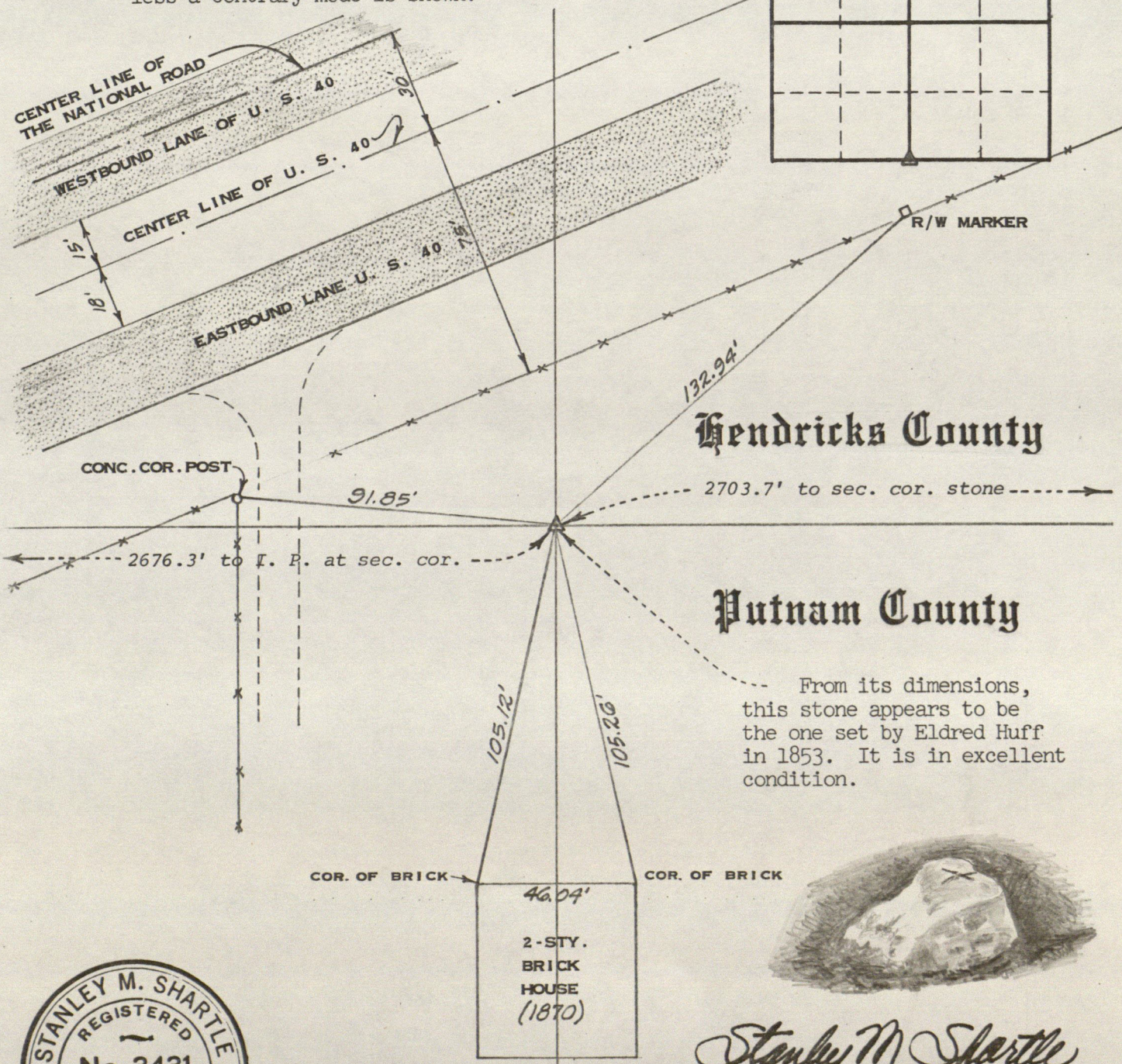

# STANLEY M. SHARTLE

LOCATION OF MONUMENT: SECTION 20, T. 14 N., R. 2 W.

Found:  Set:  Depth: 2 inches

Description: good stone with cross on top

Bearings to reference objects are magnetic unless a contrary mode is shown.



**Hendricks County**

**Putnam County**

From its dimensions, this stone appears to be the one set by Eldred Huff in 1853. It is in excellent condition.



*Stanley M. Shartle*  
Stanley M. Shartle, P.E. & L.S.

Date: December 23, 1982



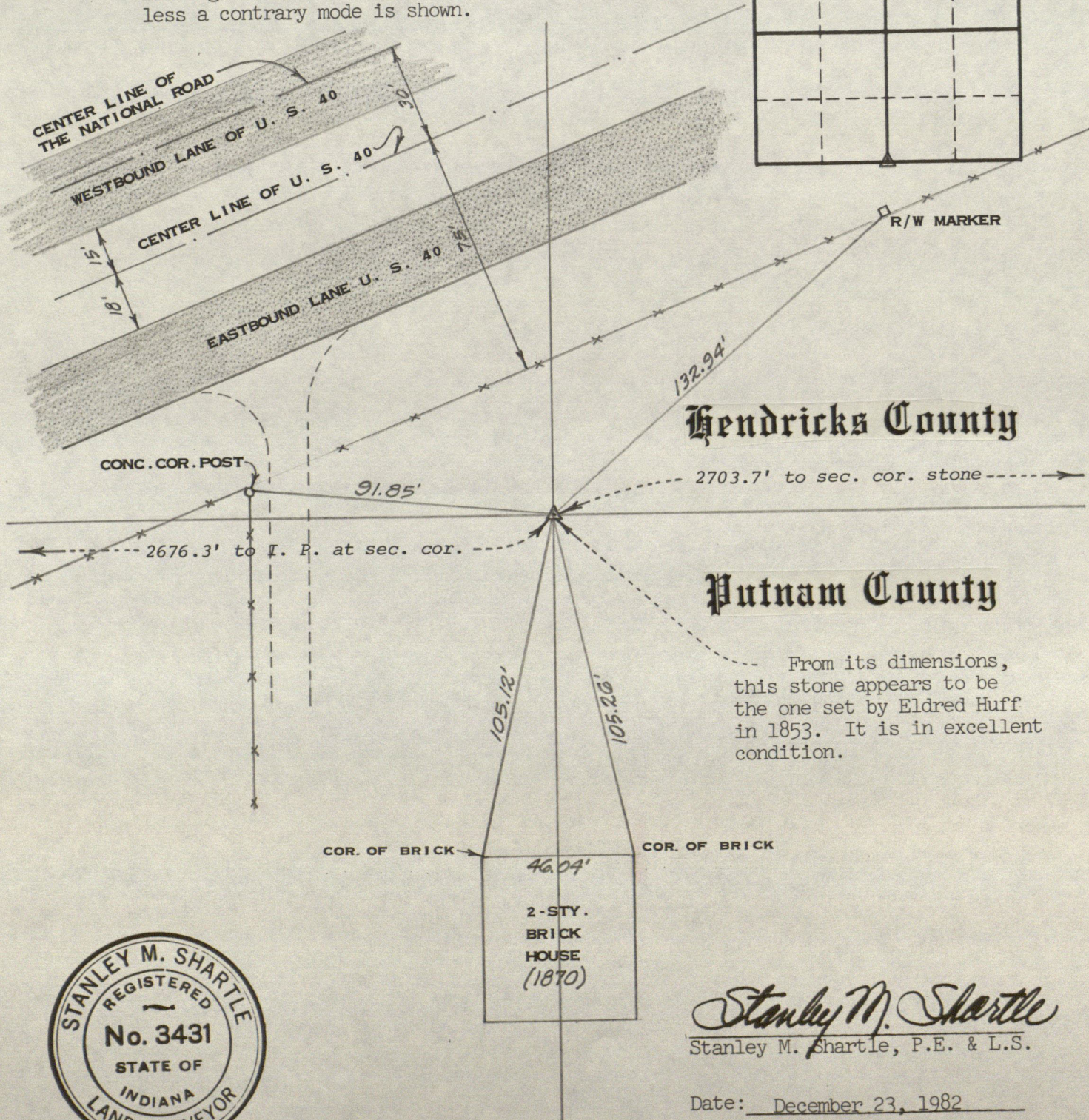
# STANLEY M. SHARTLE

LOCATION OF MONUMENT: SECTION 20, T. 14 N., R. 2 W.

Found:  Set:  Depth: 2 inches

Description: good stone with cross on top

Bearings to reference objects are magnetic unless a contrary mode is shown.



**Hendricks County**

**Putnam County**

From its dimensions, this stone appears to be the one set by Eldred Huff in 1853. It is in excellent condition.

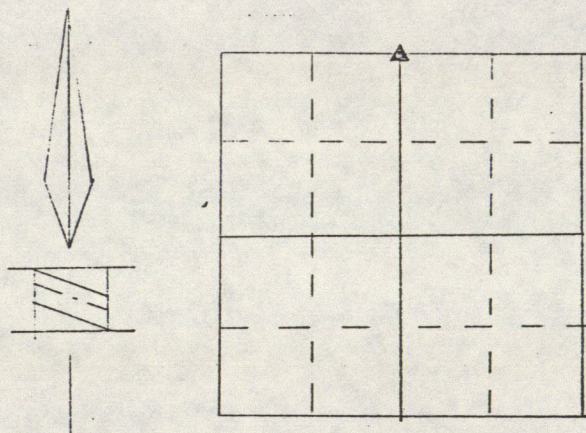


*Stanley M. Shartle*  
Stanley M. Shartle, P.E. & L.S.

Date: December 23, 1982



Section 20 - 14N - 2W



North half mile, Section 20, Township 14 North, Range 2 West.

No ties - stone found - 0.8 feet north and 1.4 feet east of fence post  
(fence line intersection)

Northeast corner. Section 20-14N-2W

No ties. Bolt spikes found. centerline of S.R. 75 - in line with fence.



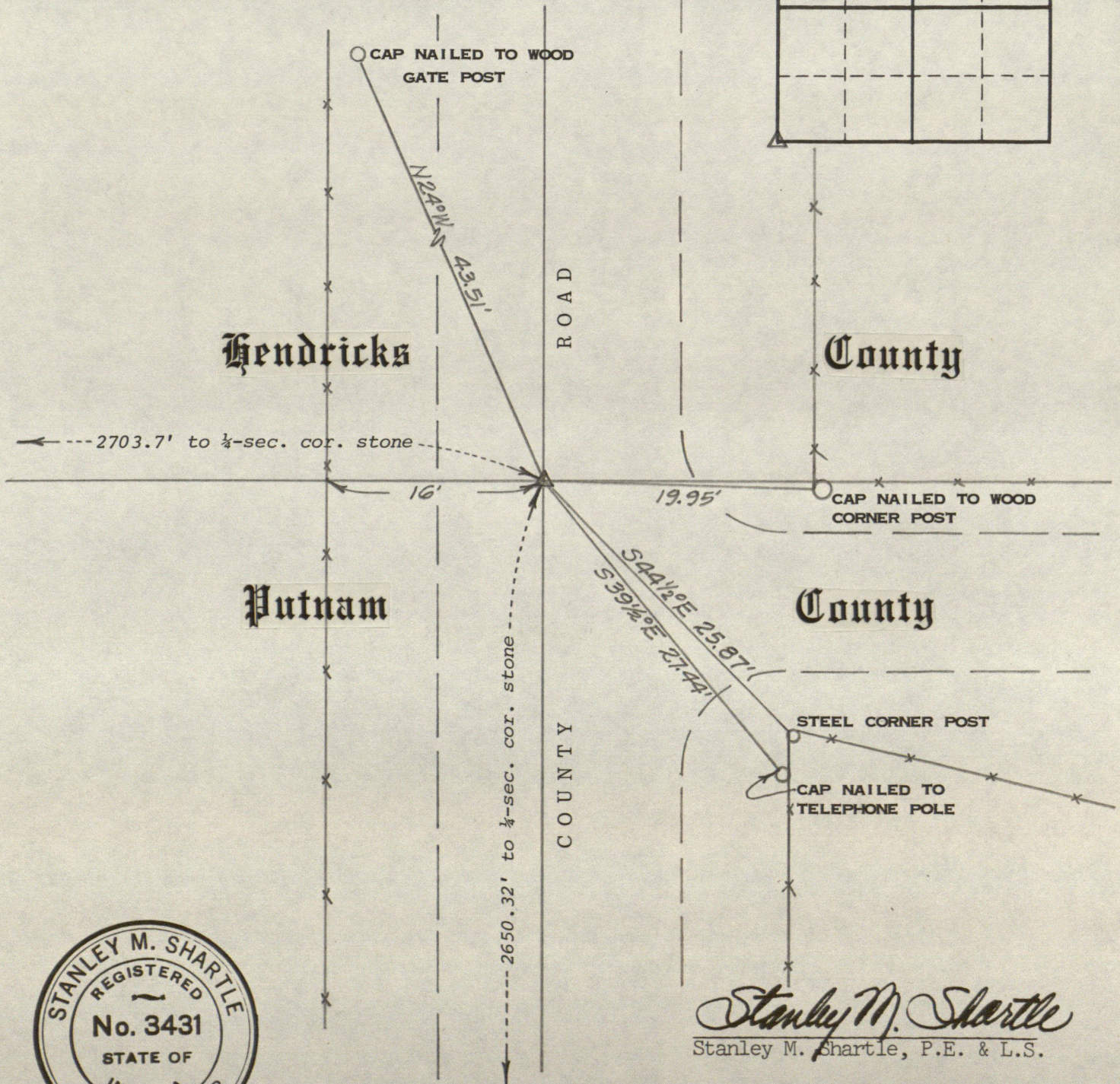
# STANLEY M. SHARTLE

LOCATION OF MONUMENT: SECTION 21, T. 14 N., R. 2 W.

Found:  Set:  Depth: 13 inches

Description: stone with drill hole in faint +  
(set R. R. spike above)

Bearings to reference objects are magnetic unless a contrary mode is shown.



*Stanley M. Shartle*  
Stanley M. Shartle, P.E. & L.S.

Date: December 23, 1982



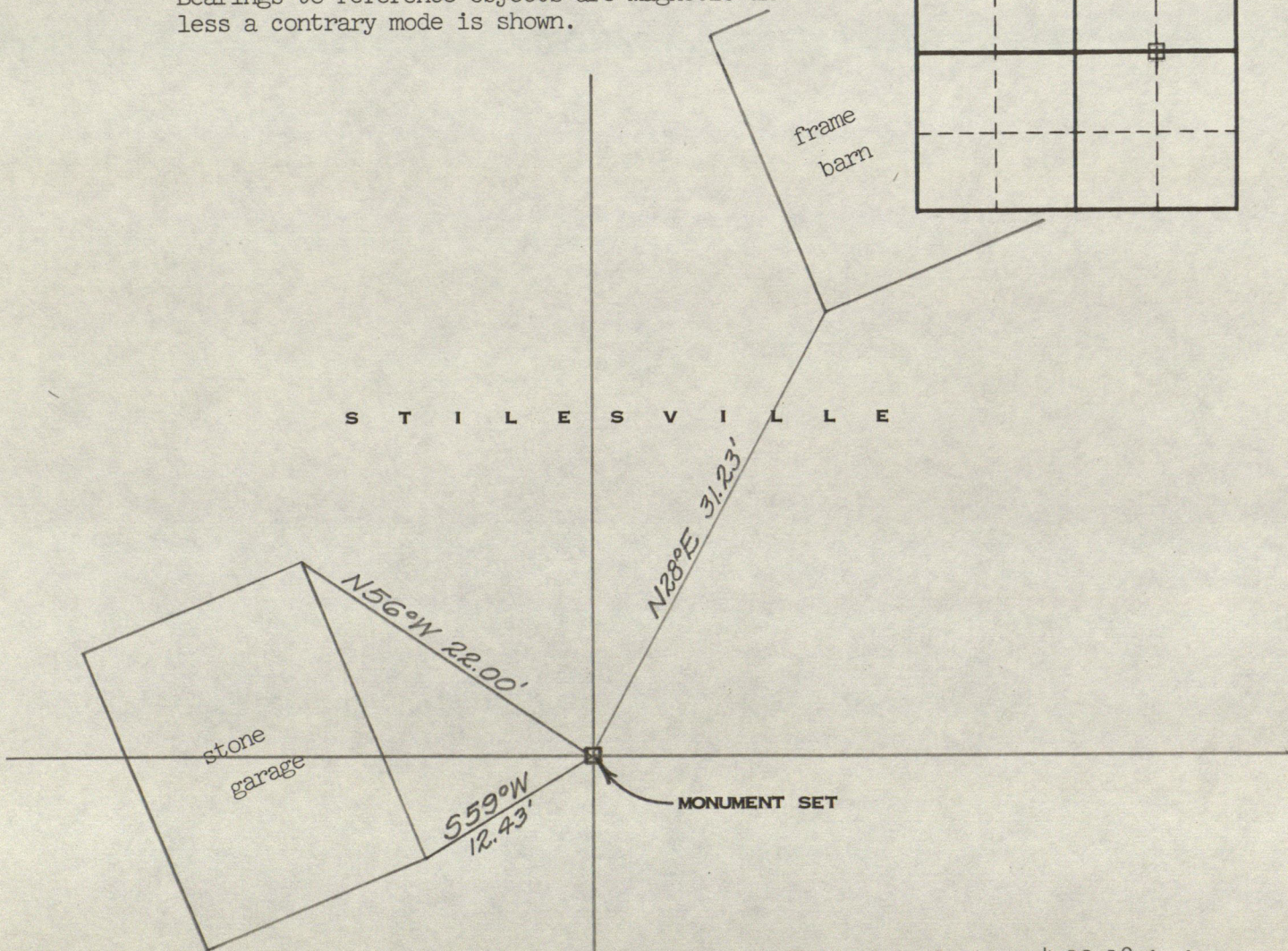

# STANLEY M. SHARTLE

LOCATION OF MONUMENT: SECTION 21, T. 14 N., R. 2 W.

Found:  Set:  Depth: showing 6 inches


Description: + on conc. marker 5x5x66 inches

Bearings to reference objects are magnetic unless a contrary mode is shown.



MONUMENT SET

The original stone 4x12x18 inches was removed and replaced by a good conc. marker 5x5x66 inches placed in the ground about 60 inches.



*Stanley M. Shartle*  
Stanley M. Shartle, P.E. & L.S.

Date: May 10, 1982



**STANLEY M. SHARTLE**  
 REGISTERED PROFESSIONAL ENGINEER  
 RURAL ROUTE 1, BOX 33  
 STILESVILLE, IND. 46180

LOCATION OF MONUMENT: SECTION 21, T. 14 N., R. 2W.

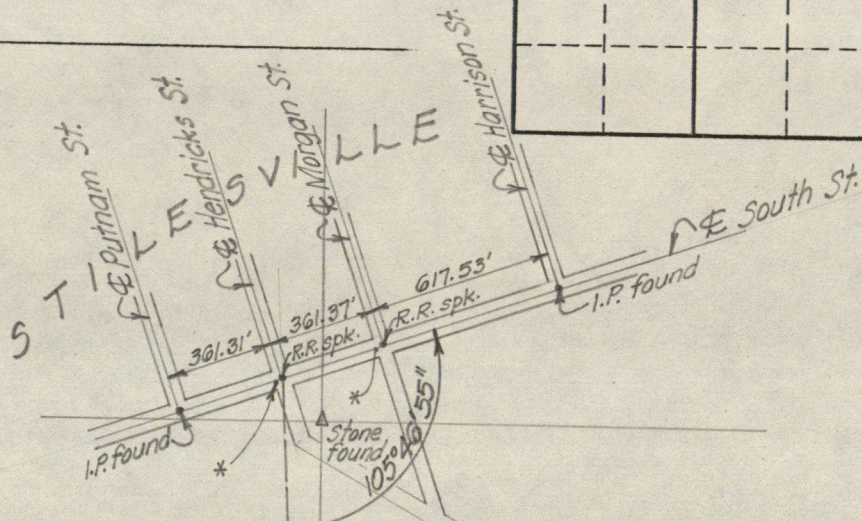

Monument found: Yes  No

Description: See below

Depth: 12 inches in plowed field

References taken: December 16, 1976

Comments: \_\_\_\_\_



A large stone 12 inches deep in a plowed field was found at the southeast corner of the section after a long search. No nearby reference objects were available. In order to perpetuate this corner and to aid in its future recovery with metal detection equipment, I set a 1/2" I.P. and a railroad bolt side by side 13" deep on the north side of the stone about one foot north of the section corner (peak on the stone). Also, the corner was referenced as shown on the annexed sketch.

Points marked \* are I.P.'s near the railroad spikes (within a foot or so) which should be disregarded.



*Stanley M. Shartle*

Stanley M. Shartle, P.E & L.S.

Dec. 16, 1976

Date

SE Cor. Sec. 21

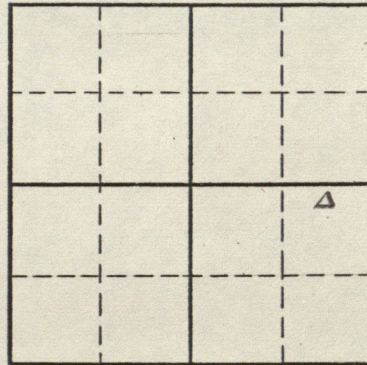
Stone found



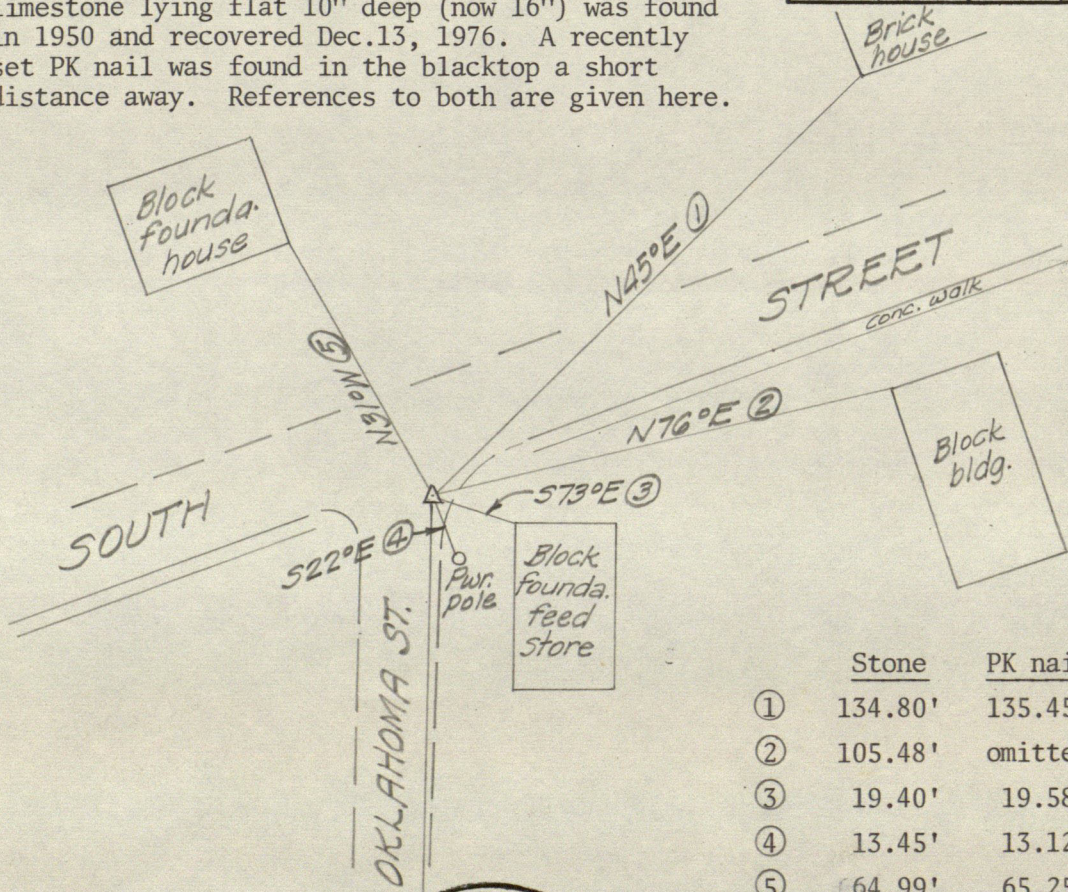
**STANLEY M. SHARTLE**  
 REGISTERED PROFESSIONAL ENGINEER  
 RURAL ROUTE 1, BOX 33  
 STILESVILLE, IND. 46180

LOCATION OF MONUMENT: SECTION 21, T. 14 N., R. 2W.


Monument found: Yes  No   
 Description: NE corner of Alexander's  
 Add. to Stilesville, Ind.  
 Stone 16 inches deep  
 Depth: PK nail found on surface (now gone)  
 References taken: December 13, 1976  
 Comments: Bearings are magnetic



Two conflicting marks were found. A notch on a limestone lying flat 10" deep (now 16") was found in 1950 and recovered Dec. 13, 1976. A recently set PK nail was found in the blacktop a short distance away. References to both are given here.



	Stone	PK nail
①	134.80'	135.45'
②	105.48'	omitted
③	19.40'	19.585'
④	13.45'	13.125'
⑤	64.99'	65.25'



*Stanley M. Shartle*

Stanley M. Shartle, P.E & L.S.

December 14, 1976

Date




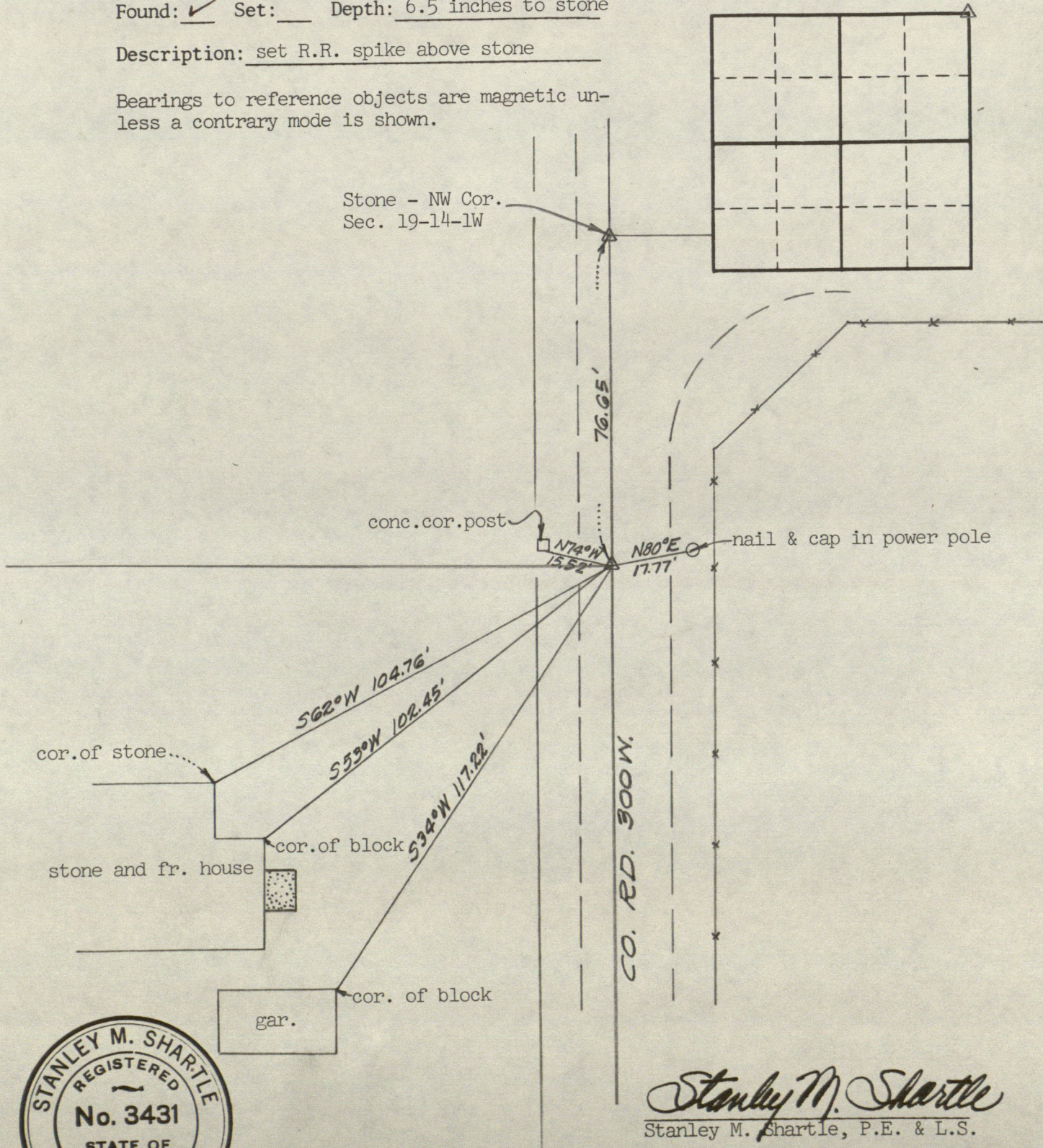
# STANLEY M. SHARTLE

LOCATION OF MONUMENT: SECTION 24, T.14 N., R.2 W.

Found:  Set:  Depth: 6.5 inches to stone

Description: set R.R. spike above stone

Bearings to reference objects are magnetic unless a contrary mode is shown.



*Stanley M. Shartle*  
Stanley M. Shartle, P.E. & L.S.

Date: March 3, 1981




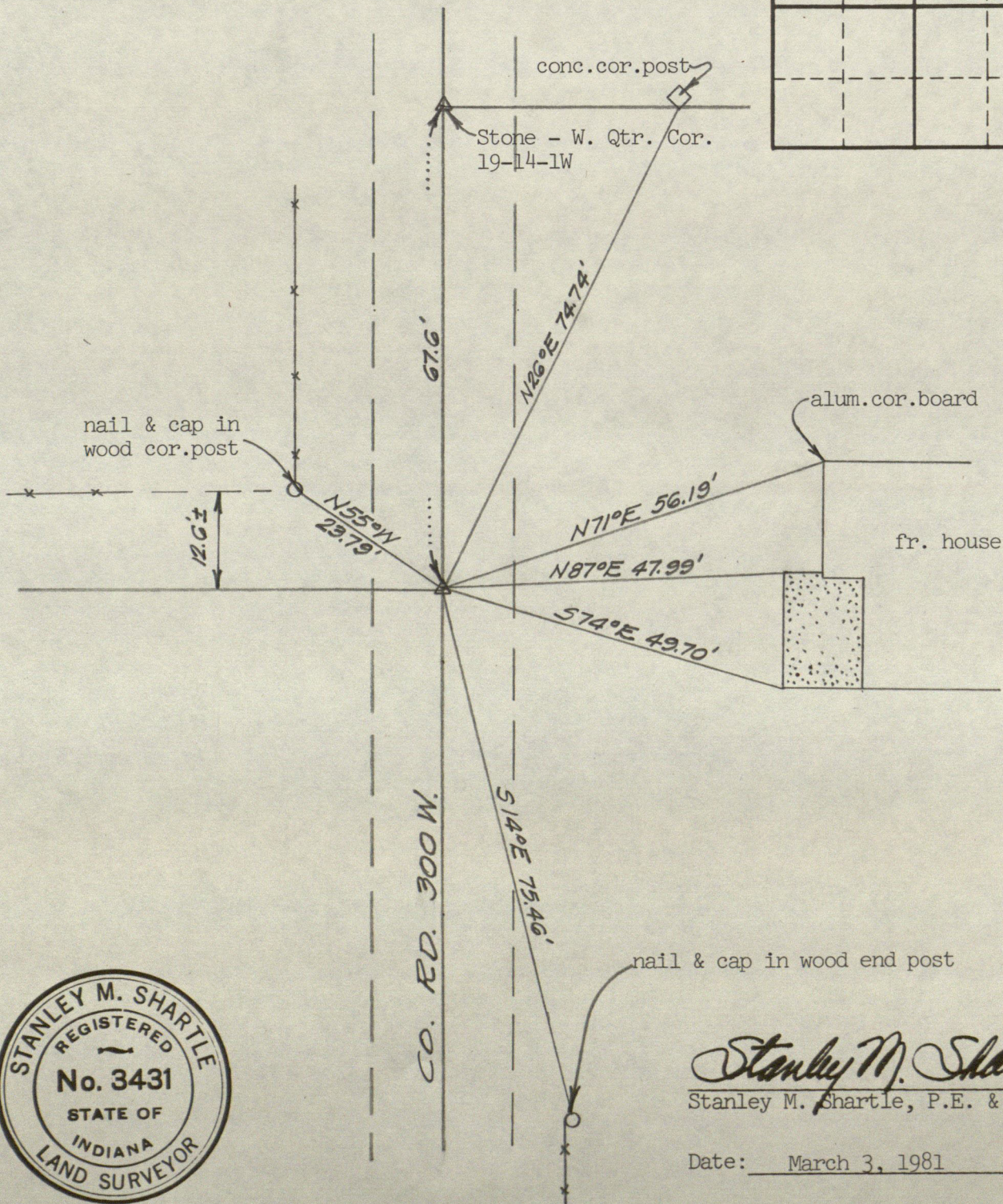

# STANLEY M. SHARTLE

LOCATION OF MONUMENT: SECTION 24, T. 14 N., R. 2 W.

Found:  Set:  Depth: 7 inches to stone

Description: set R.R. spike above stone

Bearings to reference objects are magnetic unless a contrary mode is shown.



*Stanley M. Shartle*  
Stanley M. Shartle, P.E. & L.S.

Date: March 3, 1981



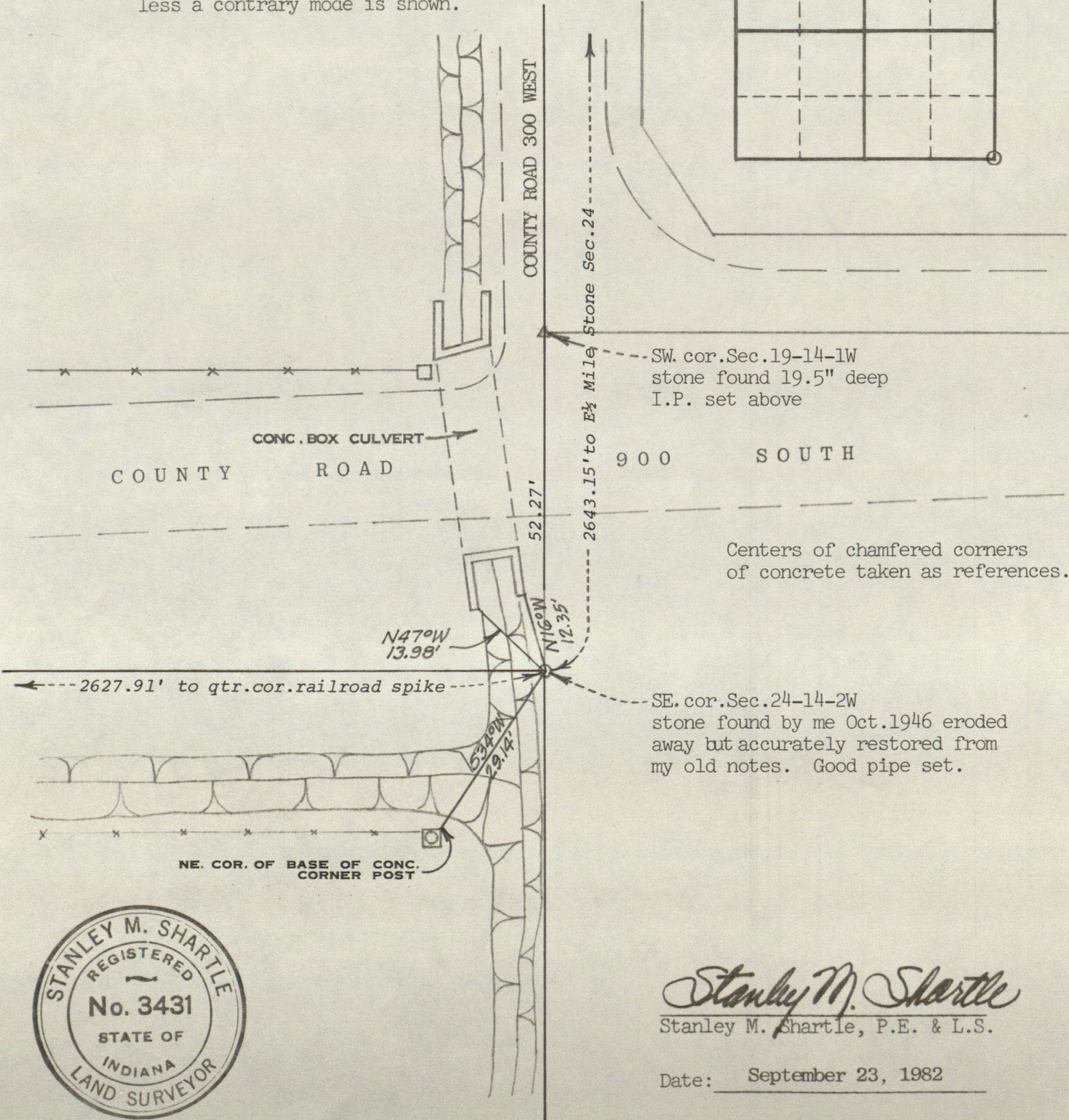
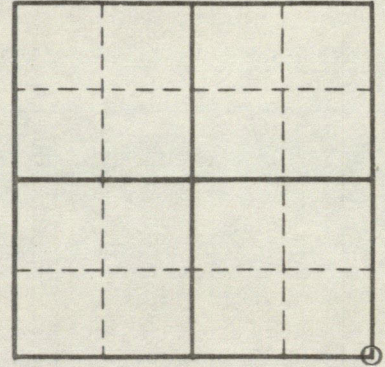
# STANLEY M. SHARTLE

LOCATION OF MONUMENT: SECTION 24, T. 14 N., R. 2 W.

Found:      Set:  Depth: showing one inch

Description: good pipe on top of ditch bank

Bearings to reference objects are magnetic unless a contrary mode is shown.



Centers of chamfered corners of concrete taken as references.

SE. cor. Sec. 24-14-2W stone found by me Oct. 1946 eroded away but accurately restored from my old notes. Good pipe set.



*Stanley M. Shartle*  
Stanley M. Shartle, P.E. & L.S.

Date: September 23, 1982




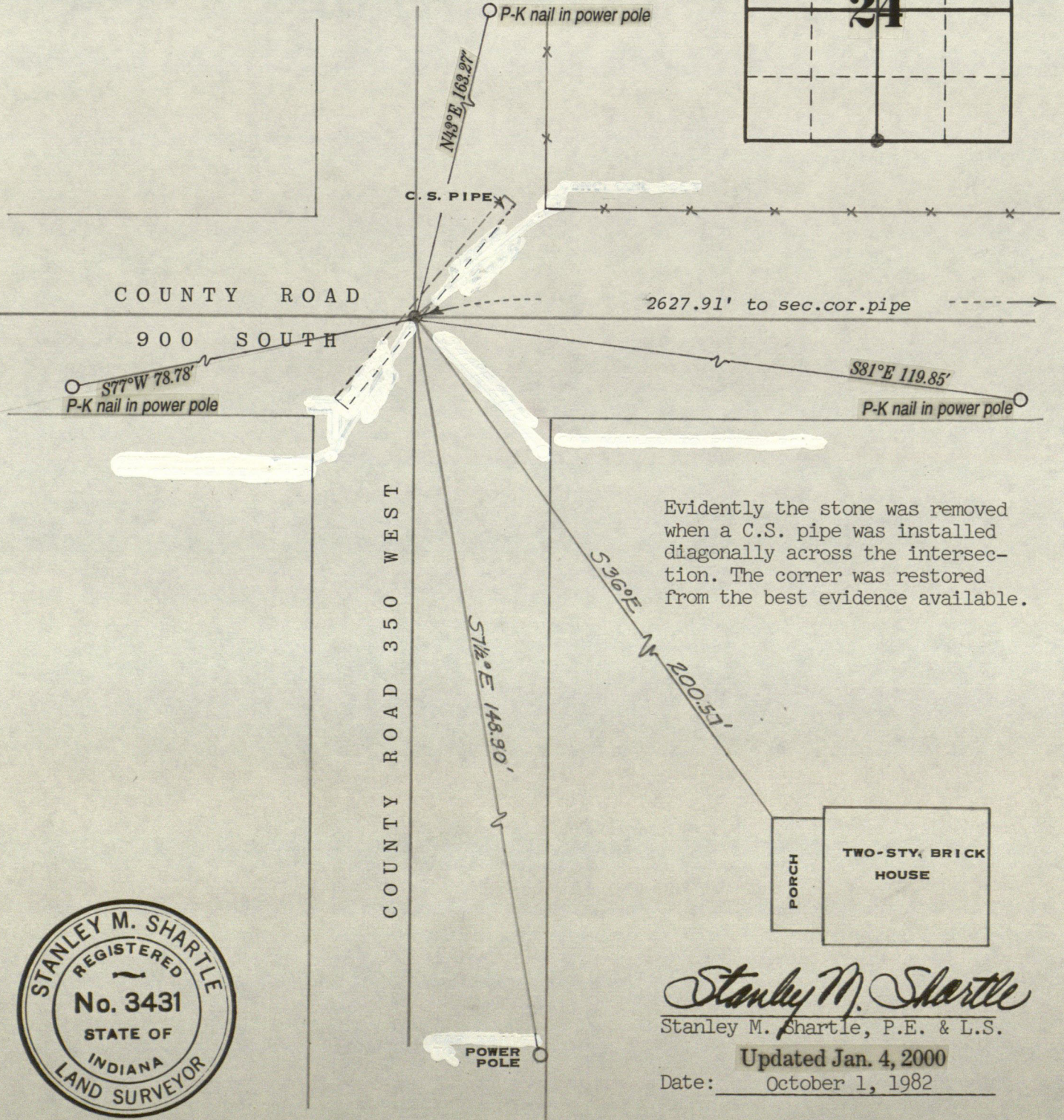
# STANLEY M. SHARTLE

LOCATION OF MONUMENT: SECTION 24, T. 14 N., R. 2 W.

Found:      Set:  Depth: flush

Description: drill hole in railroad spike

Bearings to reference objects are magnetic unless a contrary mode is shown.



*Stanley M. Shartle*

Stanley M. Shartle, P.E. & L.S.

Updated Jan. 4, 2000

Date: October 1, 1982



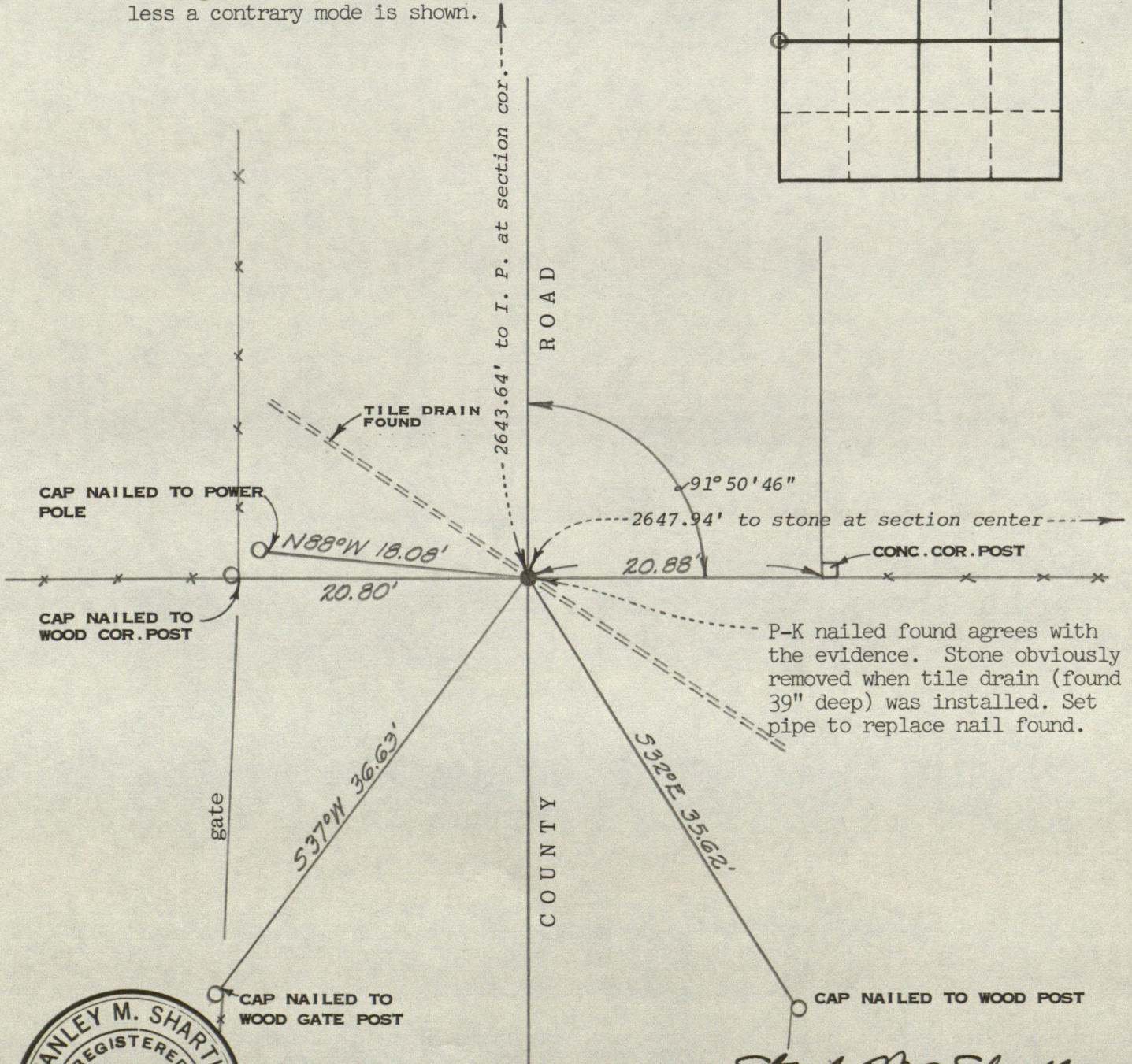
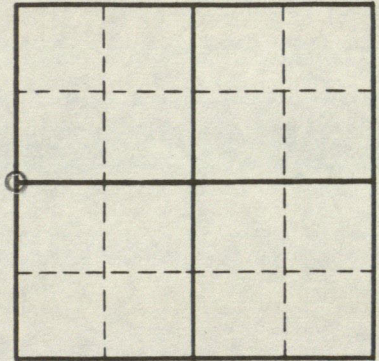
# STANLEY M. SHARTLE

LOCATION OF MONUMENT: SECTION 29, T. 14 N., R. 2 W.


Found:  Set:  Depth: one inch

Description: pipe set to replace P-K nail found

Bearings to reference objects are magnetic unless a contrary mode is shown.



P-K nailed found agrees with the evidence. Stone obviously removed when tile drain (found 39" deep) was installed. Set pipe to replace nail found.



*Stanley M. Shartle*  
Stanley M. Shartle, P.E. & L.S.

Date: December 23, 1982




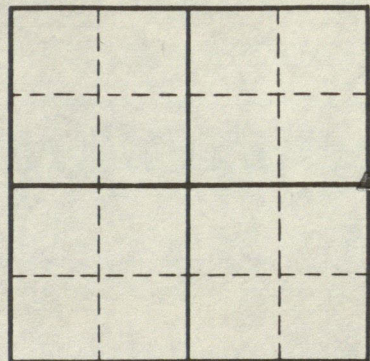
# STANLEY M. SHARTLE

LOCATION OF MONUMENT: SECTION 29, T. 14 N., R. 2 W.

Found:  Set:  Depth: flush with surface

Description: + on stone

Bearings to reference objects are magnetic unless a contrary mode is shown.



*Stanley M. Shartle*  
Stanley M. Shartle, P.E. & L.S.

Date: December 23, 1982



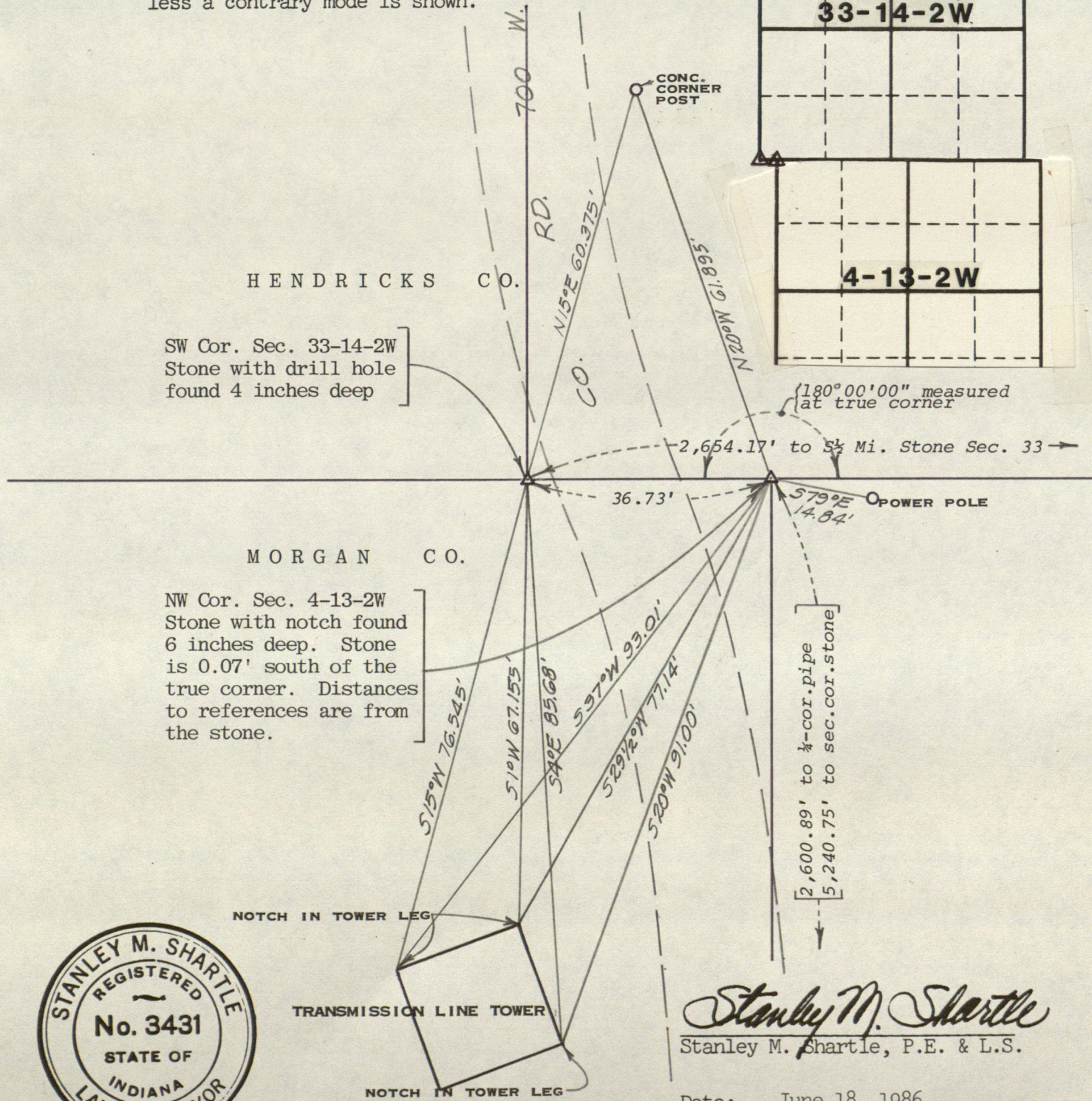
# RECORD OF CORNER

LOCATION OF MONUMENT: SECTION 33, T. 14 N., R. 2 W.

Found:  Set:  Depth: see below

Description: see below

Bearings to reference objects are magnetic unless a contrary mode is shown.



SW Cor. Sec. 33-14-2W  
Stone with drill hole  
found 4 inches deep

NW Cor. Sec. 4-13-2W  
Stone with notch found  
6 inches deep. Stone  
is 0.07' south of the  
true corner. Distances  
to references are from  
the stone.



*Stanley M. Shartle*  
Stanley M. Shartle, P.E. & L.S.

Date: June 18, 1986



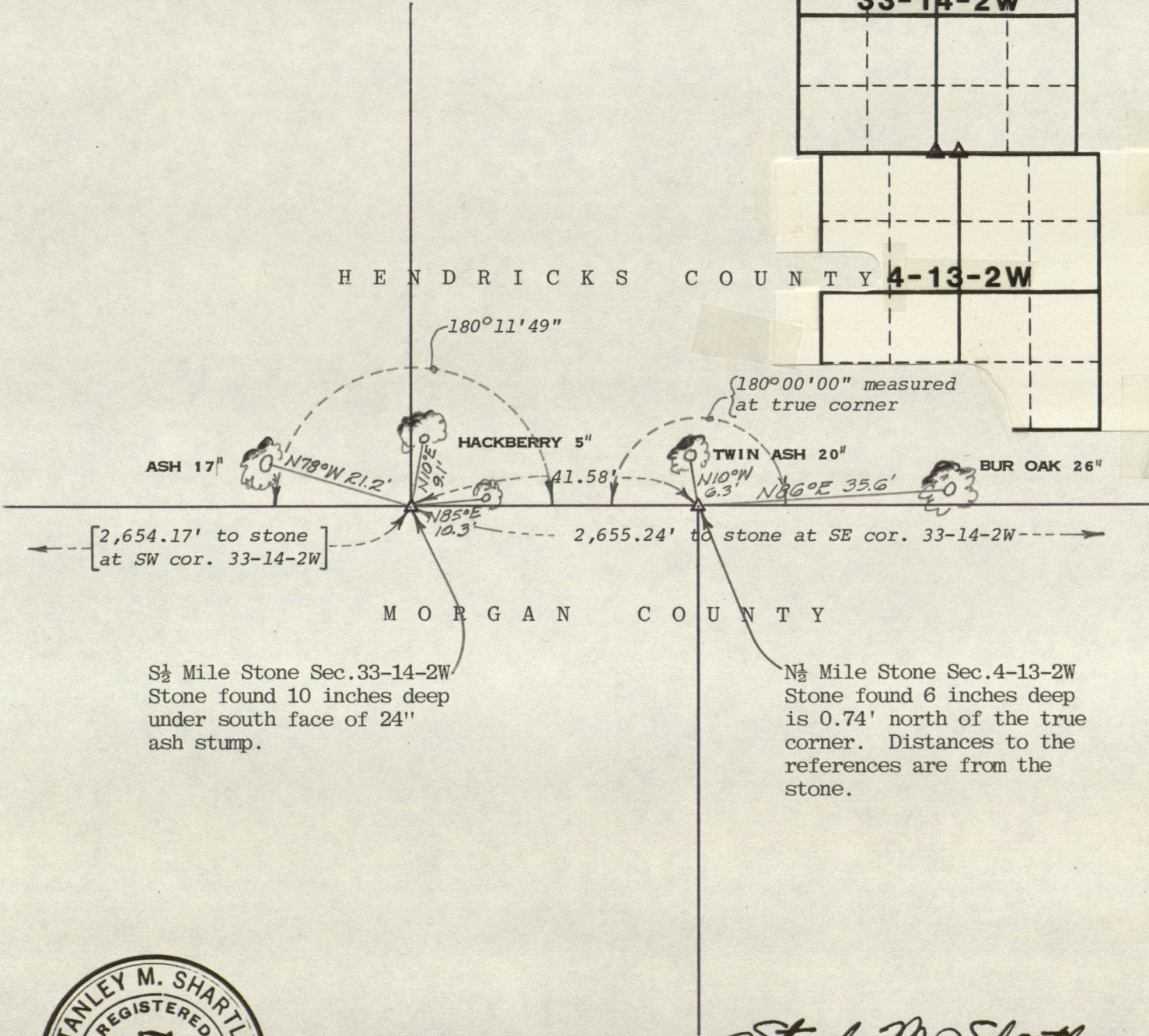
# RECORD OF CORNER

LOCATION OF MONUMENT: SECTION 33, T. 14 N., R. 2 W.

Found:  Set:  Depth: see below

Description: see below

Bearings to reference objects are magnetic unless a contrary mode is shown.



1/2 Mile Stone Sec. 33-14-2W  
Stone found 10 inches deep  
under south face of 24"  
ash stump.

1/2 Mile Stone Sec. 4-13-2W  
Stone found 6 inches deep  
is 0.74' north of the true  
corner. Distances to the  
references are from the  
stone.



*Stanley M. Shartle*  
Stanley M. Shartle, P.E. & L.S.

Date: June 18, 1986




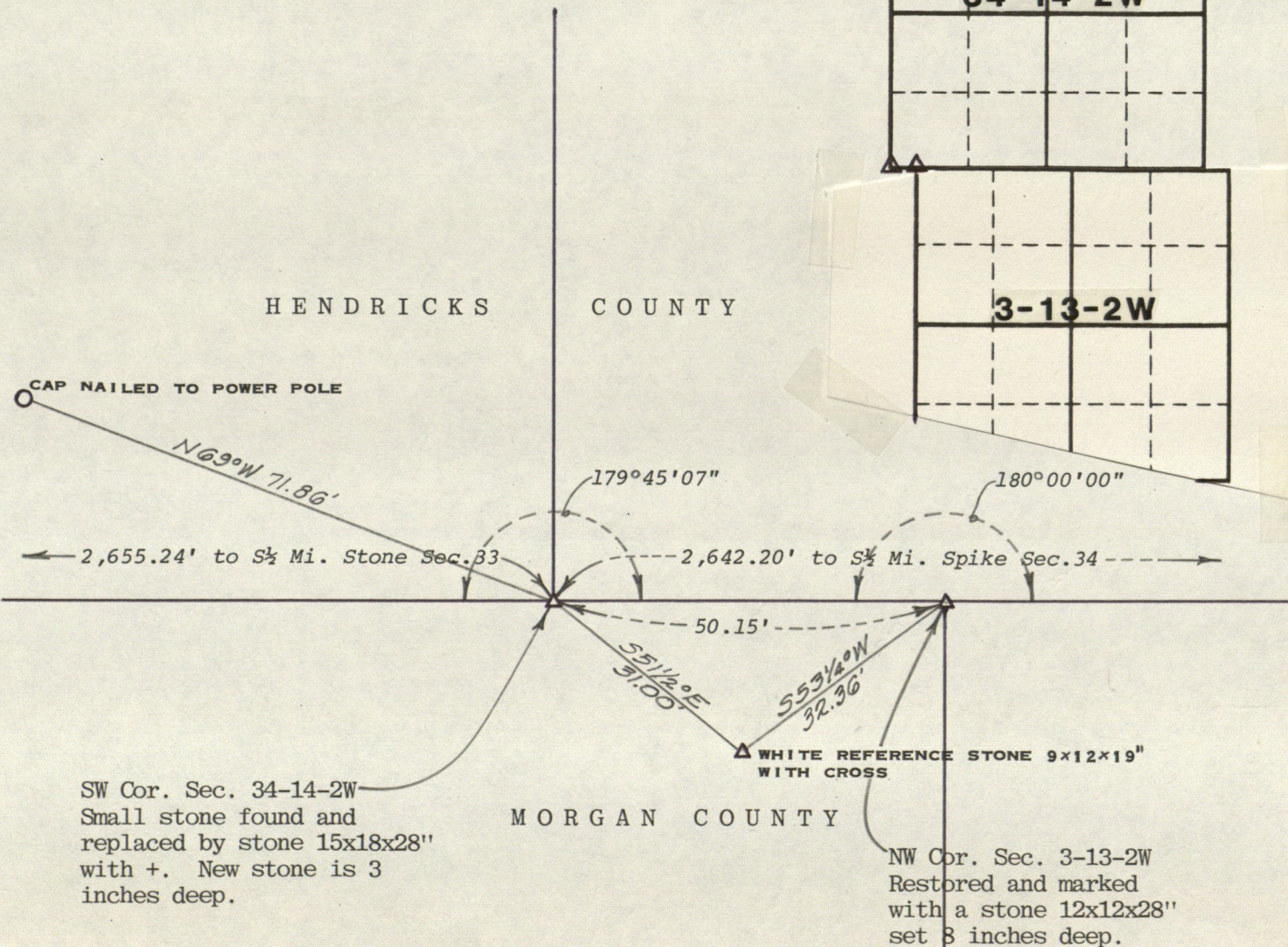
# RECORD OF CORNER

LOCATION OF MONUMENT: SECTION 34, T. 14 N., R. 2 W.

Found:  Set:  Depth: see below

Description: see below

Bearings to reference objects are magnetic unless a contrary mode is shown.



*Stanley M. Shartle*  
Stanley M. Shartle, P.E. & L.S.

Date: June 18, 1986



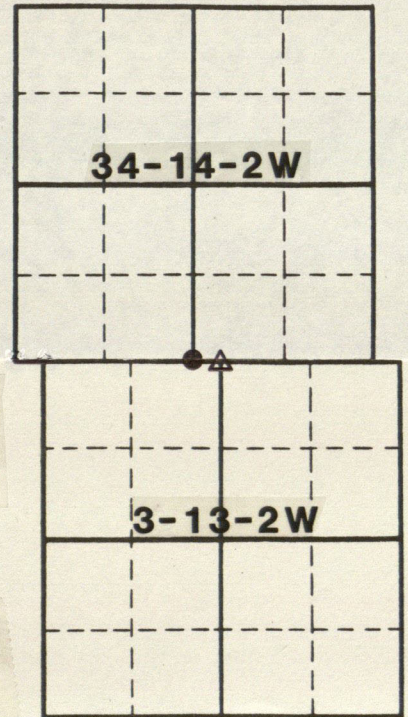
# RECORD OF CORNER

LOCATION OF MONUMENT: SECTION 34, T. 14 N., R. 2 W.

Found:      Set:  Depth: see below

Description: see below

Bearings to reference objects are magnetic unless a contrary mode is shown.



H E N D R I C K S                      C O U N T Y

$\frac{1}{2}$  Mi. Spike Sec. 34-14-2W  
R.R. spike set flush

CAP NAILED TO  
POWER POLE

2,642.20' to stone  
at SW cor. Sec. 34

179° 47' 24"      180° 00' 00"

48.345'

C. R. 1100 S.

2,637.80' to stone at  
SE cor. Sec. 34

STEEL CORNER POST

S 88° W 20.60'

S 73° W 63.12'

S 36° E 106.83'

S 18 1/2° E 94.50'

S 41° E 118.805'

$\frac{1}{2}$  Mi. Stone Sec. 3-13-2W  
Stone found 7 inches  
deep with +. Set R.R.  
spike above.

Little Point Road

M O R G A N                      C O U N T Y



*Stanley M. Shartle*  
Stanley M. Shartle, P.E. & L.S.

Date: June 18, 1986




FRANKLIN TOWNSHIP    SECT. 34-14-2-W

FOUND STONE    SEPT. 5<sup>TH</sup>, 1980.

DESCRIPTION: 1.1 X 1.6 X 1.8 HIGH. GRANITE

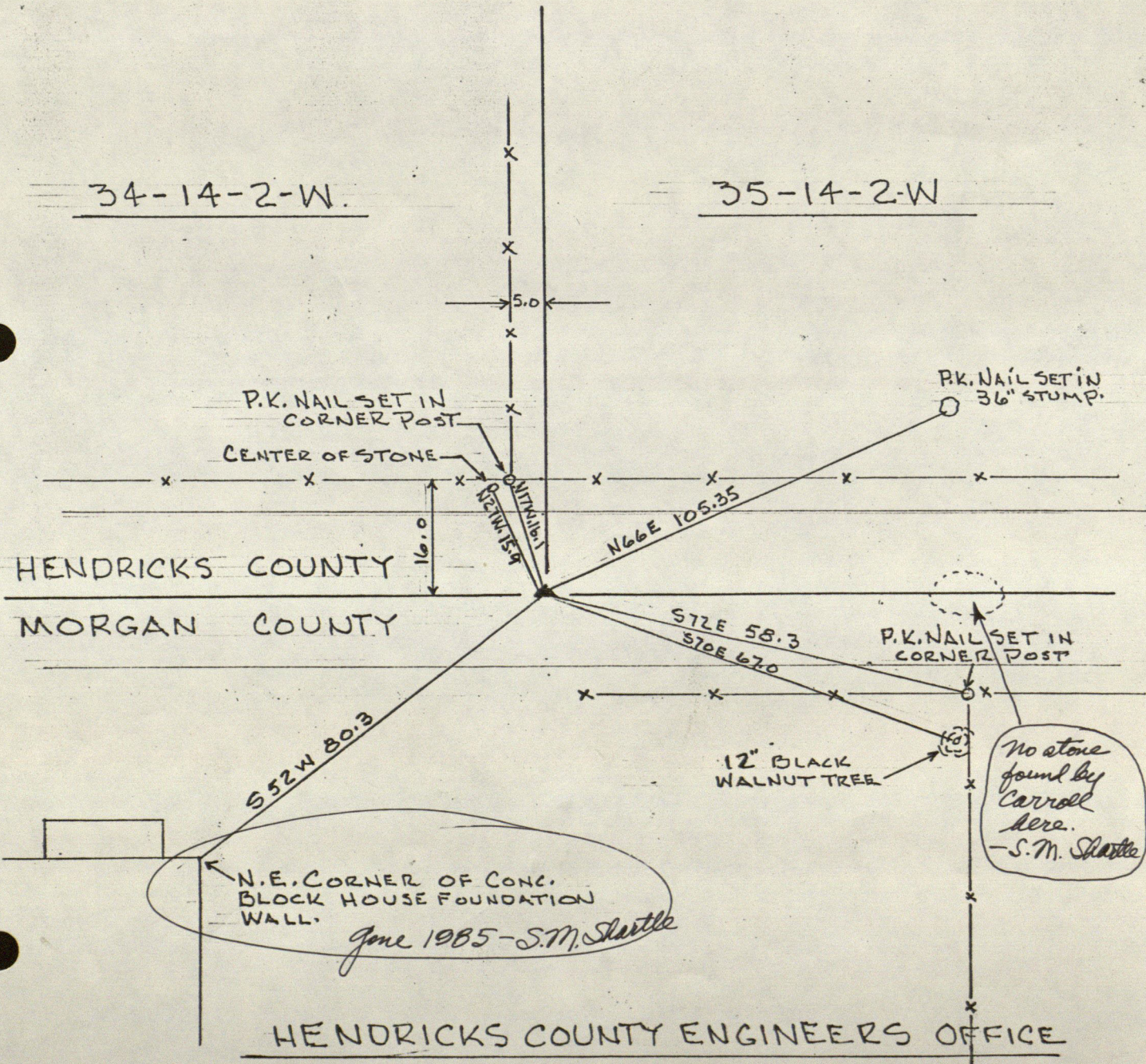
DEPTH: TOP OF STONE 8" BELOW RD. SURFACE.



COUNTY LINE ROAD

34-14-2-W.

35-14-2-W



HENDRICKS COUNTY ENGINEERS OFFICE

BOB CARROLL

No stone found by Carroll here.  
-S.M. Shettle

N.E. CORNER OF CONC. BLOCK HOUSE FOUNDATION WALL.  
*June 1985 - S.M. Shettle*



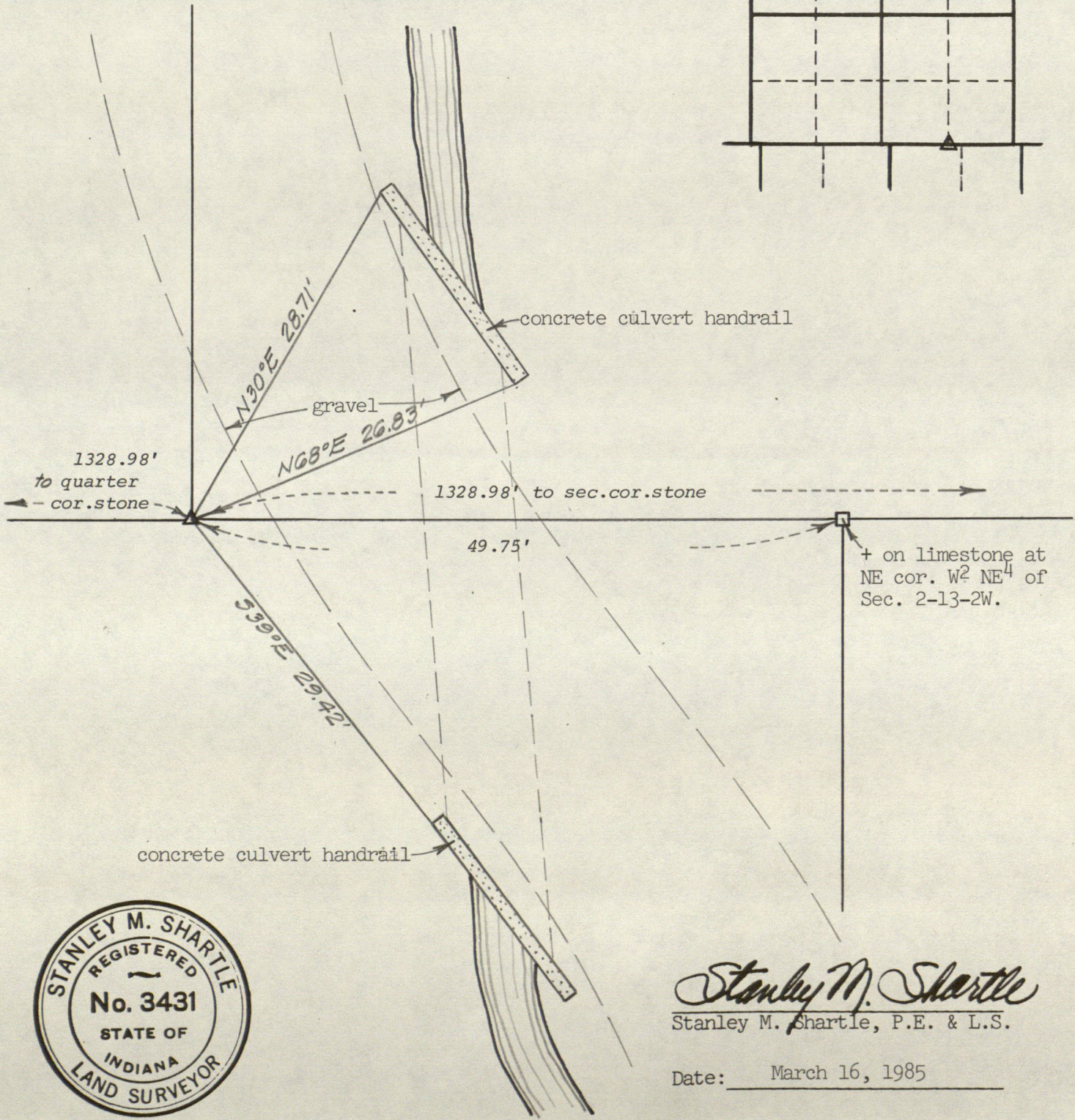
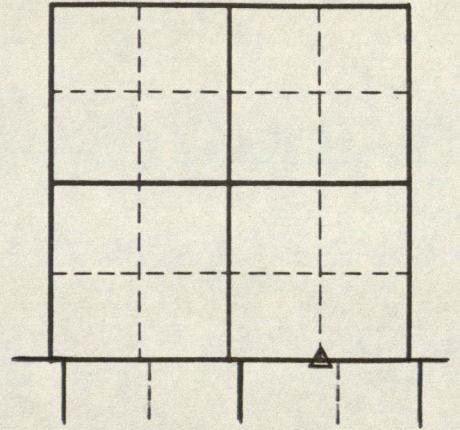
# RECORD OF CORNER

LOCATION OF MONUMENT: SECTION 35, T. 14 N., R. 2 W.

Found:      Set:  Depth: showing 2 inches

Description: + on stone 9x14x23 inches

Bearings to reference objects are magnetic unless a contrary mode is shown.



+ on limestone at NE cor. W<sup>2</sup> NE<sup>4</sup> of Sec. 2-13-2W.



*Stanley M. Shartle*  
Stanley M. Shartle, P.E. & L.S.

Date: March 16, 1985



HENDRICKS COUNTY

DESIGNATION OF MARKER \_\_\_\_\_ Sec. 36 T 74N R2W

Marker found: yes  no \_\_\_\_\_

Type of Marker: STONE

Description: ROUND 8" X 8"

Depth and marking 12"

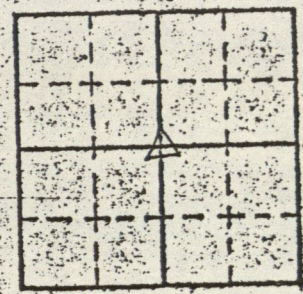
References set: yes  no \_\_\_\_\_

Sketch References below,

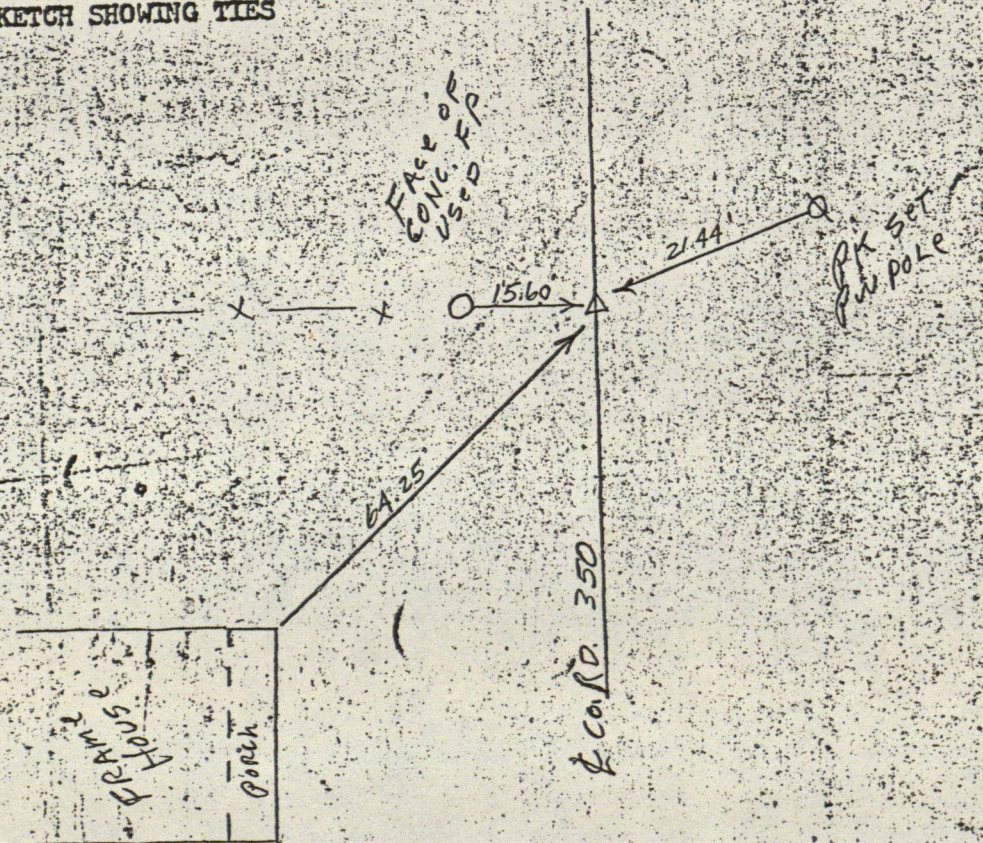
Date: 2-25-76

Set by: DICK HAYDEN

Comments:



MAKE SKETCH SHOWING TIES



Hendricks County Surveyor



HENDRICKS COUNTY

DESIGNATION OF MARKER \_\_\_\_\_

Sec. 36 T. 14 N. R. 2 W.

Marker found: yes  no

Type of Marker: PK Nail

Description: \_\_\_\_\_

Depth and Marking: VISIBLE

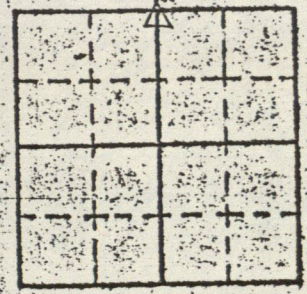
References set: yes  no

Sketch References below.

Date: 2-25-76

Set by: DICK HAYDEN

Comments:



MAKE SKETCH SHOWING TIES

FACE CONC. POST USED

17.83

350

21.23

PK SET FOR POLE

1000 S

87.73

FRAME BL. COR. FOUNDATION USED

Hendricks County Surveyor