Liberty

Section	Page
1 - 14 - 1W	1
2 - 14 - 1W	2
3 - 14 - 1W	3
4 - 14 - 1W	4
5 - 14 - 1W	5
8 - 14 - 1W	6
9 - 14 - 1W	7
10 - 14 - 1W	8
11 - 14 - 1W	9
12 - 14 - 1W	10
13 - 14 - 1W	11
14 - 14 - 1W	12
15 - 14 - 1W	13
16 - 14 - 1W	14
17 - 14 - 1W	15
20 - 14 - 1W	16
21 - 14 - 1W	17
22 - 14 - 1W	18
23 - 14 - 1W	19
24 - 14 - 1W	20
25 - 14 - 1W	21
26 - 14 - 1W	22
27 - 14 - 1W	23
27 - 14 - 1W-SW.Corner	23A
28 - 14 - 1W	24
28 - 14 - 1W--SE Corner	24A
29 - 14 - 1W	25
32 - 14 - 1W	26
33 - 14 - 1W	27
34 - 14 - 1W	28
35 - 14 - 1W	29
36 - 14 - 1W	30

Section	Page
25 - 15 - 1W	31
26 - 15 - 1W	32
27 - 15 - 1W	33
28 - 15 - 1W	34
29 - 15 - 1W	35
32 - 15 - 1W	36
33 - 15 - 1W	37
34 - 15 - 1W	38
35 - 15 - 1W	39
36 - 15 - 1W	40
29 - 15 - 1E	41
30 - 15 - 1E	42
31 - 15 - 1E	43
32 - 15 - 1E	44
5 - 14 - 1E	45
6 - 14 - 1E	46
7 - 14 - 1E	47
8 - 14 - 1E	48
17 - 14 - 1E	49
18 - 14 - 1E	50
19 - 14 - 1E	51
20 - 14 - 1E	52
Magnetic Springs ..... Insert for Page	31
North Belleville	86
Brookhaven Subdivision-Sec. I	87
Brookhaven Subdivision-Sec. II & III	88
Highland Acres-Sec. II & III	89
Mitchell Terrace	90

Scale for Rural Sections 1" = 400'

Scale for plats of Additions and inserts pages as indicated on plat.

1-14-1W

10-71

LIBERTY

1

98L.

Gov. 35.50 chs.

142A.

91.50A.

108.2R.

47.4R.

56.08R.

16A.

4BR.

4-01

12.10 chs.

4

4.34 chs.

15.33A.

10.01A

5.32A.

673.96'

40

15

16

5

5A.

2.49A

4.76A.

Gov. 80.00 chs.

NO. HIGHWAY

3264.10'

9-01

6-01

6-02

0.89A

3.93A

5.28A.

7-03

6.0A (Computed by Draftsman)

3.66A. (Deed)

1.94A.

7-02

1.51A.

7-02-01

1.56A.

7-01

31.44A.

25.20A

6.32A.

4.96A.

246.94A.

Gov. 40.00 chs.

640.20'

15.88A.

Gov. 78.62 chs.

2665'

3364

LIBERTY

2-14-1W

10-71

Gov. 35.19chs.

67L.

98L.

Gov. 35.50chs.

155.90A.

136A. (Per Deed)
116A. (Computed by Draftsman)

10.5A.

9.52A

COUNTY ROAD 1206 E

COUNTY ROAD 1206

5.60A.

STATE HIGHWAY NO. 97

BELLEVILLE
(unincorporated)

133.54A.

14.63A.

Gov. 40.00 chs.

Gov. 40.00

HIGHWAY NO. 97

11-01-07 3.225A

Gov. 79.52 chs.

LIBERTY

3 - 14 - 1W

10-11

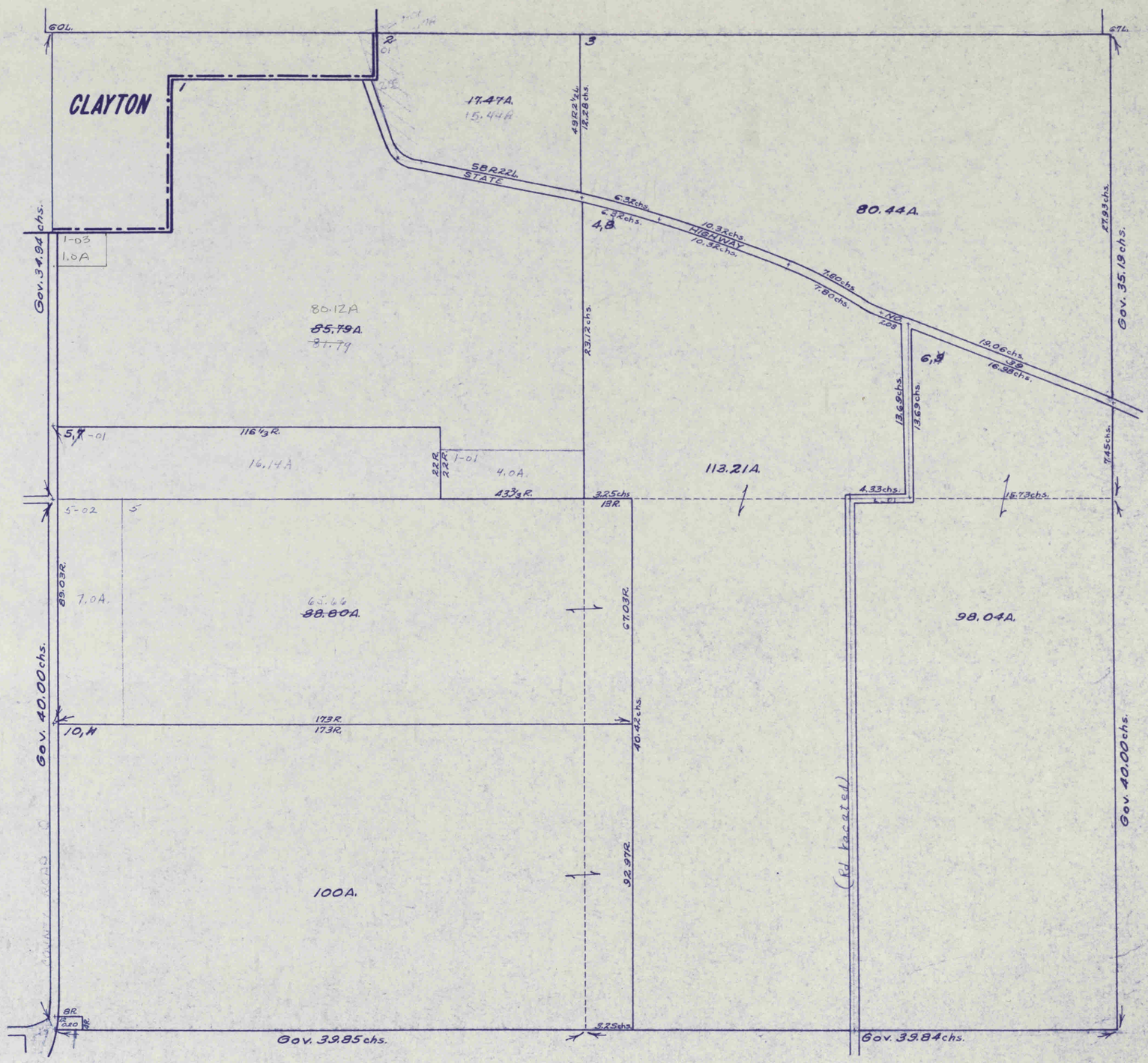

5366

LIBERTY

4-14-1W

10-71

66L.

60L.

1 2617.56' 2

CLAYTON

MAE ANDERSON

~~135.26A~~ ~~136.26A~~

~~79.85A~~ 77.3A

Gov. 34.71chs.

COUNTY ROAD

2290.86'

2298.450'

3

40A.

Gov. 34.94chs.

1-03-.01 .4 0.82A .44

1-03 .07 1-03 1.0A. .13

1-11 .56A

1-01 1.0A

1-03 1.0A. 1-03 1A 1-06 1A 1-08 1A 1-09 2.5A

1-03 1.0A 1-03 1.0A 1-03-.02 1.0A 1-02 1.0A 1-05 1A

2618.88'

BEECHWOOD ADDITION PAGE 41

2-02 .515 .14 2-03 0.39 2-09 0.66 2-06 .26A 2-01 .26 2.10 0.77 2-07 0.25 2-04 .39 2-05 2-08 .39

4 49R18W. 5 10TR. COUNTY ROAD 6 550.5 7 1-03 .57 7-02 7-01

40A. 40A. 16.55A. 7.1A.

~~16.65A.~~ 15.98A

Gov. 40.00chs.

161½R.

50A.

106.69A.

9 9-01 9.A

67A 74A.

Gov. 40.00chs. COUNTY ROAD

10 26R9½' 26R9½' 10R.

38R.10½' 38R.10½' 6A.

16R9½' 16R9½' 2BR.12½' 1.75A. 2BR.12½' 10R.

2BR.12L. 2BR.12L. 1.75A. 2BR.12L. 10R. 10R.

49R18L.

Gov. 39.70chs. COUNTY ROAD 600.5 Gov. 39.69chs.

5367

LIBERTY

5-14-1W

10-71

Co Rd 5005

91L. 66L.

1 9.69 chs. 2 23.39 chs. 3,7 106R2L. 4 19.35½ chs. 1.00A

21.66 chs. 22.60A. 24.98 chs. 45.20A. 18.89½ chs. 14.80½ chs. 14.80½ chs. 14.80½ chs.

Gov. 34.79 chs. 82.42A. 19.89¼ chs. 19.96¾ chs. 70A. Gov. 34.71 chs.

22.11 chs. 115R. 26R14L. 16R2L.

6,9 5,8 10.24 chs. 6.62 chs. 26R12L. 16S 6.4P. 37R. 54P. 63R.23L.

26P 8.4P. 13R17L. 12L. 1.6R

CLAY TOWNSHIP

80R. 60A. 80R. 119A. 10,11 10-01 5.012A 11 49R11L. 11-01

10-04 5.012A. 10,52A

10-03 7.433A. 160R23½L. 161.25R. Gov. 10.00 chs.

76.62BA 40A. 10-02 5.020A 10-01 5.012A 10.86BA 39.48A

12-05 6A 12-03 5.00015 12 4.9998A 40A. 12-01 5.A 12-04 5.A 12-12 5.A 12-06 5.A

UK ROAD

19R20½L.

COUNTY ROAD 600S

Gov. 79.64 chs.

8-14-1W

LIBERTY

10-71

COUNTY ROAD NO. 5
Gov. 79.64 chs.

1 — 20A.
2,3 — 20A.
4 — 40A.
5 — 80A.
22 — 75A.

7,8 — 56A.
9 — 4A.
10 — 80R. — 20A.
15 — 80R.

CLAY TOWNSHIP
Gov. 80.00 chs.

13-01 — 80R. — 55.63A / 54.68A
14 — 36R. — 58.10A
16 — 85R. — 21.08 chs. — 61.60A
17 — 30R. — 14A.
95A.
13 — 32.32A. / 39.37A
Lot 1 thru 8 — Part of South Lot Lot 1 thru 8
35A.
52A.

Gov. 80.00 chs.
Gov. 79.72 chs.
30.99 chs.
24.65 chs.
22.68 chs. & 9.70 chs.
13.53 chs.
11.75 chs.
HIGHWAY #.
NO.
S.
U.
4.5A (Inclusive of highway R/W)
17.129A
35.48A / 38.67A / 44.47A
3.27A
21-01
21-02

5369

LIBERTY

9-14-1W

10-71

Gov. 39.70 chs. COUNTY ROAD 6003 Gov. 39.69 chs.

1,7 03-01 1-03 1-02 2.37A 1.24A 2.81A TRACT 6A

1 62.670A ~~68.255A~~ 90A.

3,18

4 21.18R. 5-03 6-02 72R. 6-01 10.012A E.92.5 10.A

1-04 5.010A

1-02 5.010A

7 39½R.

1-05 5.182A 4½R. 4½R.

1-01

8

75.57R. 75.57R. 10A. 75.57R.

5 5-04 65.76A. 21.18R. 21.18R.

19.823A 20.A

64.949A 95A.

5.93A. 3.28A.

20. R.U. D

2.35A

28125 0.94A

COUNTY ROAD 40R

29.124A 30A

8.1R.

58.227 ~~53A.~~

3-01

78R.

10.051A

12-04 12-05 80R. 12-03

3.26A.

13.20A ~~33A.~~ 2.0A

52 REL. 52 REL.

79½R.

12-02 1.70A 12 ~~6.9A~~ 1.71A 12-6 69

12-01 3.35A

12-7 1.46 84R. 6.44A

S.

U.

83R.

HIGHWAY

15

NO 9, ~~10, 11, 16~~

40

12R. 122R.

19 0.15A

Gov. 80.00 chs.

14

75A.

84.65A ~~84.90A~~

C.R. 102 W

107A.

COUNTY ROAD

Gov. 79.46 chs.

10-14-1W

LIBERTY

10-71

Gov. 39.85 chs.
59R 22L.
Gov. 39.84 chs.
1-03
11.72 chs.
2 chs.
14.88A
10 chs.
40R.
15A.
4 OR
10 chs.
59R22L.
14.97 chs.
1223.52
1-02
1-01
23.61 2A
~~26.66A~~
8.88A
~~77.03A.~~
~~69.39A~~
72.51 2A
25.6
160R.
24.17'
1.01
1.79A
343.30'
343.30'
99.79
20'
90'
COUNTY ROAD
HIGHWAY
S.
NO.
3-01
14.89 chs.
14.89 chs.
5.09A
6.79 chs.
5.79
4-01
15A.
40
65A.
29.79 chs.
28.74 chs.
163.49A
~~164.49A.~~
Gov. 80.00 chs.
20.10 chs.
Gov. 80.00 chs.
13.75 chs.
17.5 chs.
28.55 chs.
28.55 chs.
3.75 chs.
3.75 chs.
11.48 chs.
11.48 chs.
160A
100A.
10 RR.
90 R.
160R.
Gov. 39.81 chs.
Gov. 39.80 chs.

5371

LIBERTY

11-14-1W

10-11

Gov. 79.52 chs.

1 2.75A. U.S. HIGHWAY NO. 20

2-01 01

2-01

2-02

75.4A

120A

2-01-02-03 0.25A

2-01-02-11 .16A

DETAIL 9A

County Highway

NOT ACCEPTED

3 37R. 1.50A 4.4A 3-05 3-04 1.85A 2.52A 37R. 3-01-01 9.13chs. 5A. 4.37A 5.49chs. 9.08chs. 3-01-02 9.08 11.07chs. 10A. 8.98chs. 8.98chs. 3-01-03 3.28A. 2.52 8.95chs. 3-01-04 3.21A 8.95CH. 3-01 2-01-06 1.A 3-01-06 1.00 3.51A.

4 325' 2.45A. 325' 3301 5 385' 574' 3-01 9.10A. 0.10A. 715' 715' 12.81A. 12.11A 366' 3-02 715' 715' 9A 3-02-02 19 3.28A. 3-02-01 1.0A.

Gov. 80.00 chs.

1-02 80A.

6 80A.

7 59A 60A.

8 No. 39 HIGHWAY 15A. 13.04A

9 33.40chs. 70.81A. 70.47A

10 5A. 3.91A

11 18R 3.66A

20.12 chs.

Gov. 79.44 chs.

5372

2-01-01

"9A"

660' to N.W. Cor. E½-NW¼ SECT. 11-14-1W

W. Line E½-N.W.¼-11-14-1W

1320'

1290'

1023'

720'

660'

1500'

2941'

882.3'

870.5'

990

1320'

990

1320'

1.20A. Tracts 64 thru 68

Tracts 58 thru 63

1.02 ~~1.22~~ A.

0.20A

0.55A. Tract 55,56,57

5' utility Line

2-01-02-98

2-01-02-101

2-01-02-101-01

2-01-02-96

134.2' P.L.

776.3' P.L.

433.42'

557.3'

442.17'

607.3'

978.5'

946.09'

493.29'

845.5'

239.1'

313'

235.2'

Strip 1

Strip 2

Strip 3

Strip 4

Tracts 51-52

Tracts 49-50

2-01-02-105 Tracts 45-46

2-01-02-103 Tract 29-30

.467

.41A

335.5'

2-01-02-88 1 0.20A.

2-01-02-59 2 0.20A.

2-01-02-60 3 0.20A.

2-01-02-61 4 0.20A.

2-01-02-62 5 0.20A.

2-01-02-63 6 0.21A.

2-01-02-64 7 0.21A.

2-01-02-65 8 .21A.

2-01-02-67 0.60A. #9

#10 150'

2-01-02-66 11 0.21A.

2-01-02-67 0.21A 12

2-01-02-01 0.21A 13

2-01-02-68 0.21A 14

2-01-02-69 0.21A #15

2-01-02-70 0.21A #16

2-01-02-71 #17 0.21A

2-01-02-10 0.21A (#18)

2-01-02-97 0.21A. #19

2-01-02-107 #20 .41A 150'

2-01-02-55 69 0.21A.

2-01-02-08 0.20A #70

2-01-02-07 #71 194.1' 60.5

2-01-02-76 0.20A. #72

2-01-02-76 0.20A #73

2-01-02-77 0.20A #74

2-01-02-09 0.28A (#75)

2-01-02-02 #22

2-01-02-03 0.20A #23

2-01-02-04 (#24)

2-01-02-72 0.20A. #24

2-01-02-11 0.16A. #25

2-01-02-73 0.07A.

2-01-02-73 0.20A #26

2-01-02-74 0.20A. #27

2-01-02-103 #28

2-01-02-106

Tract 29-30

2-01-02-56 a32A #76

2-01-02-78 a20A #77

2-01-02-79 a20A. #78

2-01-02-80 0.20A #79

2-01-02-81 0.20A #80

2-01-02-05 (#81) 0.20A

2-01-02-82 0.20A. #82

2-01-02-89 0.20A #83

2-01-02-83 0.20A. #84

2-01-02-84 0.20A #85

2-01-02-85 0.20A. #86

2-01-02-06 #87 0.20A

2-01-02-86 0.20A. #88

2-01-02-87 0.20A. #89

2-01-02-88 a20A #90

2-01-02-51 0.28A. #91

2-01-02-37 0.27A. #107

2-01-02-38 0.20A #106

2-01-02-39 0.20A. #105

2-01-02-40 0.23A #104

2-01-02-41 a20A. #103

2-01-02-42 0.20A #102

2-01-02-43 0.20A #101

2-01-02-44 0.20A. #100

2-01-02-45 0.20A #99

2-01-02-46 0.20A #98

2-01-02-47 0.20A #97

2-01-02-48 0.20A #96

2-01-02-49 0.20A. #95

2-01-02-50 0.20A #94

2-01-02-51 0.20A #93

2-01-02-15 0.28A #92

2-01-02-36 0.32A #108

2-01-02-35 0.20A. #109

2-01-02-34 0.20A. #110

2-01-02-33 0.20A #111

2-01-02-32 0.20A. #112

2-01-02-31 0.20A. #113

2-01-02-30 0.20A. #114

2-01-02-29 0.20A. #115

2-01-02-28 0.20A. #116

2-01-02-27 0.20A #117

2-01-02-26 0.20A #118

2-01-02-25 a20A. #119

2-01-02-24 a20A #120

2-01-02-23 0.20A. #121

2-01-02-22 0.20A. #122

2-01-02-21 0.28A. #123

2-01-02-12 0.32 #139

2-01-02-53 0.20A. #138

2-01-02-16 a20A #137

2-01-02-17 #136

2-01-02-18 0.20A #135

2-01-02-95 0.20A #134

2-01-02-19 #133

2-01-02-94 0.20A #132

2-01-02-93 0.20A #131

2-01-02-100 0.20A #130

2-01-02-20 0.20A. #129

2-01-02-99 0.20A. #128

2-01-02-24 a20A #127

#126

#125

#124

2-01-02-13 0.28A. #44

2-01-02-52 0.21A #43

2-01-02-102 a26A. #42

2-01-02-91 a20A #39

2-01-02-14 0.22A #40

2-01-02-90 0.25A. #41

Scale:- 1" = 100'

12-14-1W

LIBERTY

10-71

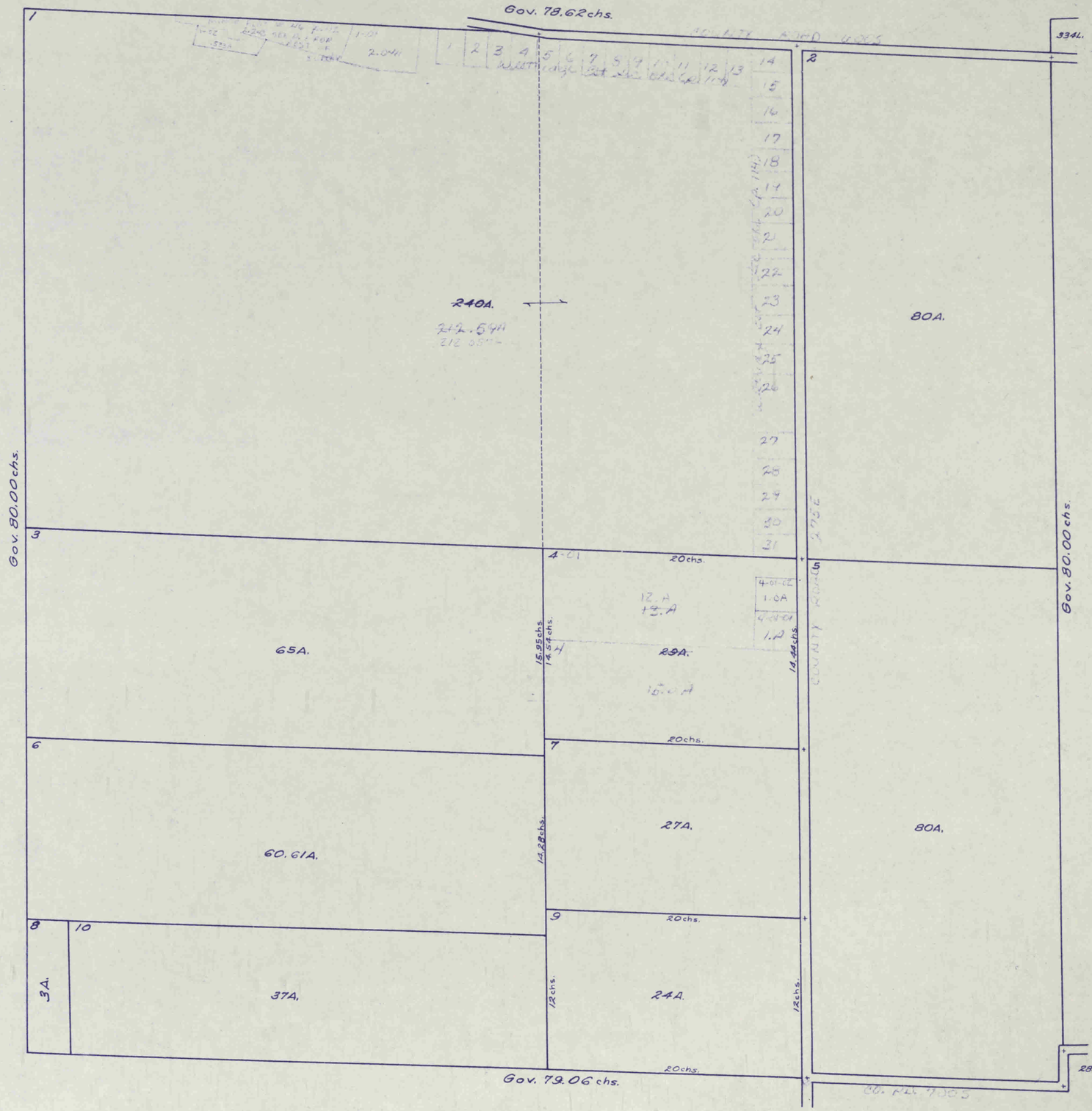

13-14-1W

LIBERTY

10-71

Gov. 79.06 chs.

CO. RD. 700E

2886.

0.50A. 2.2

79.50A.

2-04 6.97A

2-01 1.03A

2-07

2-05 1A

2-06 1A

3-12 3-08 3-11 3 2-02 3-03

5.06A 5.05 5.045 5.038 5.03 5.02

TRACT 13 TRACT 12 TRACT 11 TRACT 10 TRACT 9 TRACT 8

3.9

4 17.91R. 20 41.84R. 5 100¼R.

1A. 14.81R. 14.81R. 10 CH. 10R

2A. 0.19A

17A.

32.25R.

45¾R. 45¼R.

53¾R. 53¾R.

47.4A 77.31 80A.

2-06 TRACT 7 8.56A

3-05 80A.

TRACT 6 12.05A

3-07 3-04 3-01-01 3-01 3-07

BELL WOOD ADD. 5.009 5.A

SEE PAGE 107

3.606A 6.08A

TRACT 5 3-01

TRACT 2 3-01-02 1.347

2A TRACT 5

5.04A

Gov. 80.00 chs.

90A.

19.34A

120R

2-02 1.00A

2-03 0.44A

TRIAL

COUNTY ROAD 1005

8 46½R. 46½R.

10 40R.

11,18

12

Gov. 80.00 chs.

5.50A. 5R

HIGHWAY

30.84 14½" 29¾R.

100¼R. 100¼R.

20A.

80R.

17.35A

12-01 40A.

20.75A

21-01 0.79A 21

3A. 1.5A

21-01-01 1.5A

18.5R.

ERCS 13 0.5A

23 0.16A

14 1.614A

15-01 17.27chs.

16 185¼R.

17,18 40R.

2.38 0A MINOR PLAT #154

14-03 1.7A

14-04 1.50A

16.13A.

9.94 chs.

WESTERVILLE ESTATES SECTION TWO PAGE 110

47.78A

11-06 2.60A

14.01 7.62chs.

15 15.30chs. 15.30chs. 15-02

23.18A.

20.15chs.

30A.

20.27chs.

11-04 11-03 11-05 11-01 11-02

4.235A 5.01A 9.58A 5.01A 5.01A

5.906A

10.03chs.

14-01-01 1.6A

13.43A

15.63A.

10.35chs.

5.0A

10-01

2.64A

WESTERVILLE EST SEC ONE PAGE 106

3-14-77

0.75R.

11-04-01

14-01-02 1.524A

9.29chs.

0.75chs. STATE 42R.

14.24chs.

COUNTY ROAD 1005

Gov. 79.18 chs.

2304.

LIBERTY

14-14-1W

10-71

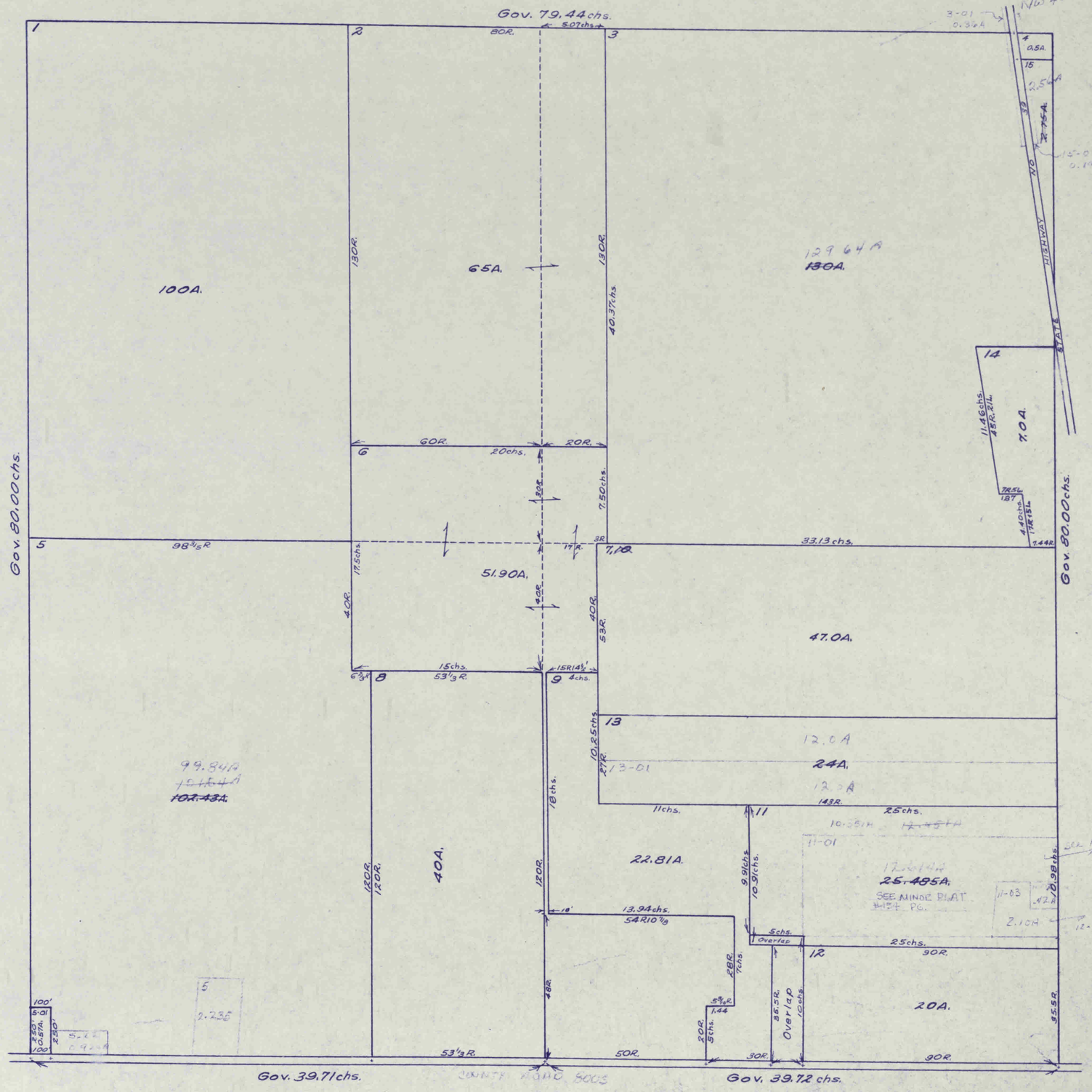

15-14-1W

LIBERTY

10-71

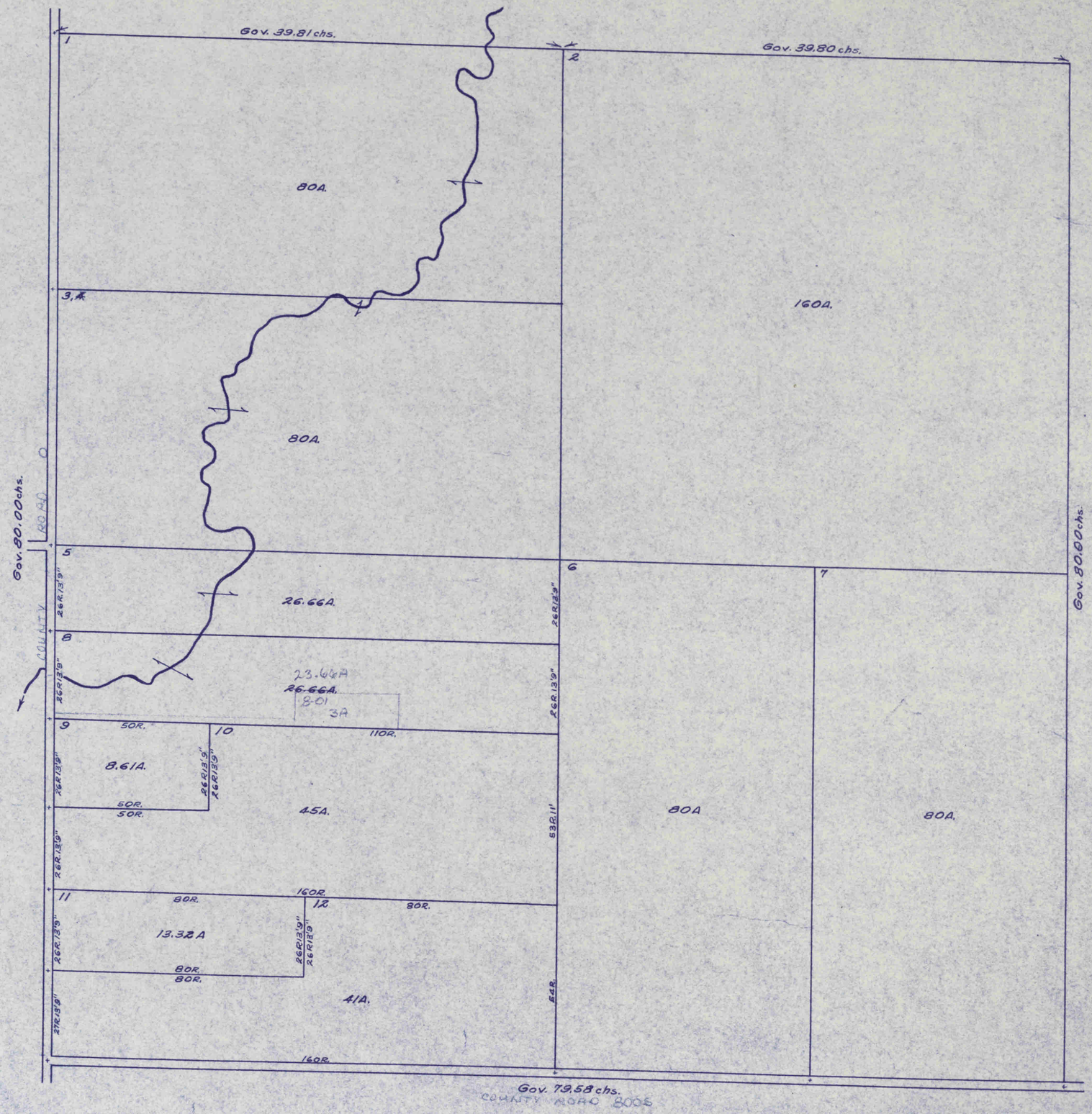

5376

16-14-1W

LIBERTY

10-71

Gov. 79.46 chs.

1-02

43.32 6A

160A.
108.46A

2

80A.

3

10-02

10-01
5.0A

35A

1-01
4.05 HA

Gov. 80.00 chs.
COUNTY ROAD 1002 W

Gov. 80.00 chs.
COUNTY ROAD

4

40A.

5

50 R. 14 L.

35A.

110 3/4 R.

110 3/4 R.

6

29 R.

160 R.

29A.

160 R.

COUNTY ROAD 7603

120A.

10

80A.
~~79.73~~
40A

7

40A.

50 R. 14 L.
5 1/2 R.

8

15.72A.

9-01

4.978 A

9

35.033 A
~~40A~~

29 R.

Gov. 39.74 chs.

Gov. 39.73 chs.

5377

17-14-1W

LIBERTY

10-71

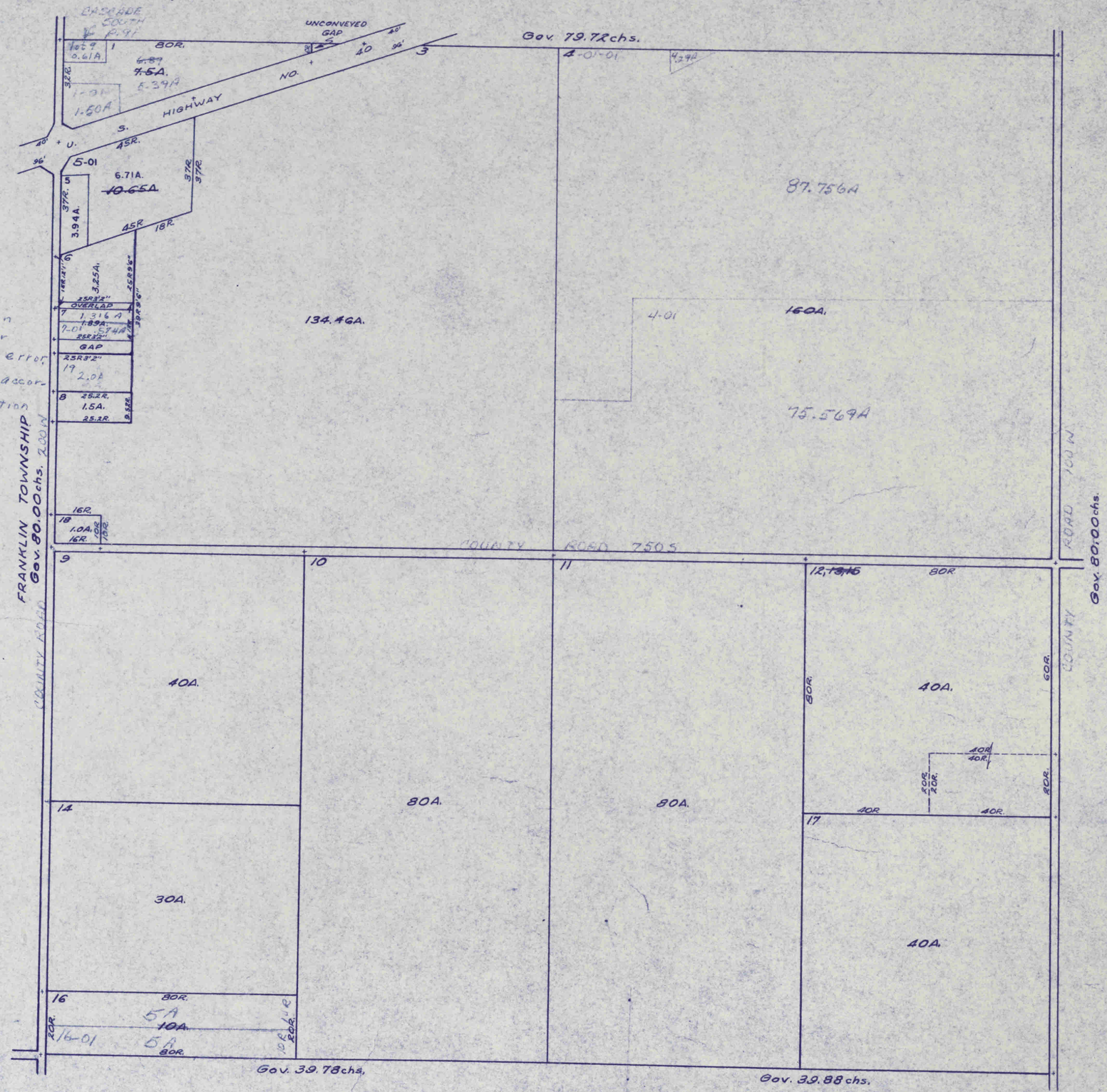

Description in Deed 85/377 for Key No. 19 is in error. Tract Platted according to Occupation

5378

20-14-1W

LIBERTY

10-71

Gov. 39.78 chs.

Gov. 39.88 chs.

1 — 40A.

2 — 40A.

3, 6 — 80A.

4, 7 — 60A.

5 — 80A.

8 — 80R. — 40R. — 20A. — 80R. — 80R.

9 — 80A.

10

11 — 80R. — 40R. — 20A. — 80R. — 60A.

12 — 80A.

13 — 80A.

FRANKLIN TOWNSHIP
Gov. 80.00 chs.

COUNTY ROAD 200 W

COUNTY ROAD 700 W

Gov. 80.00 chs.

Gov. 79.70 chs.

COUNTY ROAD 900 S

HUD CEK

LIBERTY

21-14-1W

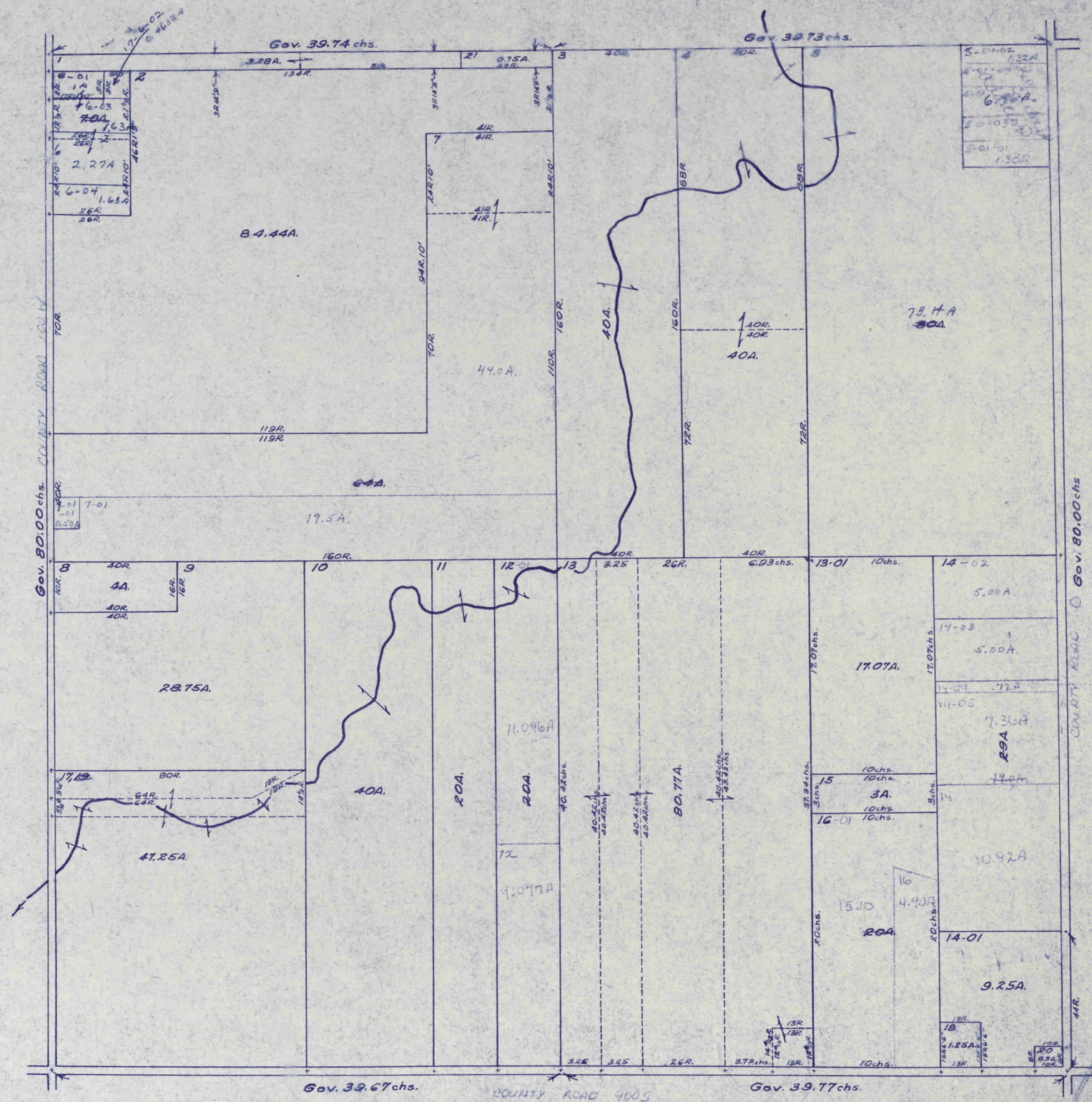

5380

22-14-1W

LIBERTY

10-71

Gov. 79.58 chs.

COUNTY ROAD 800S

1 | 2 | 3 | 4,5

4-01 1.0A.

80A. | 40A. | 120A. | 64R. | 64R.

80R.

~~80A.~~

79A

Gov. 80.00 chs.

COUNTY ROAD 600E

6-01 4.0A

6 | 98.58R. | 8.5chs. | 7,8 26.5R. | 9

Gov. 80.00 chs.

120 ~~144A.~~ | 160R. 40chs. | 40chs. | 105.88A ~~106.5A.~~ | 80A.

10 | 49.16R. | 49.16R.

10A.

32.55R. | 32.55R.

49.16R. | 8.5chs. | 26.5R.

7-01 0.67 1.48

COUNTY ROAD 400S

Gov. 79.44 chs.

5381

23-14-1W

LIBERTY

10-71

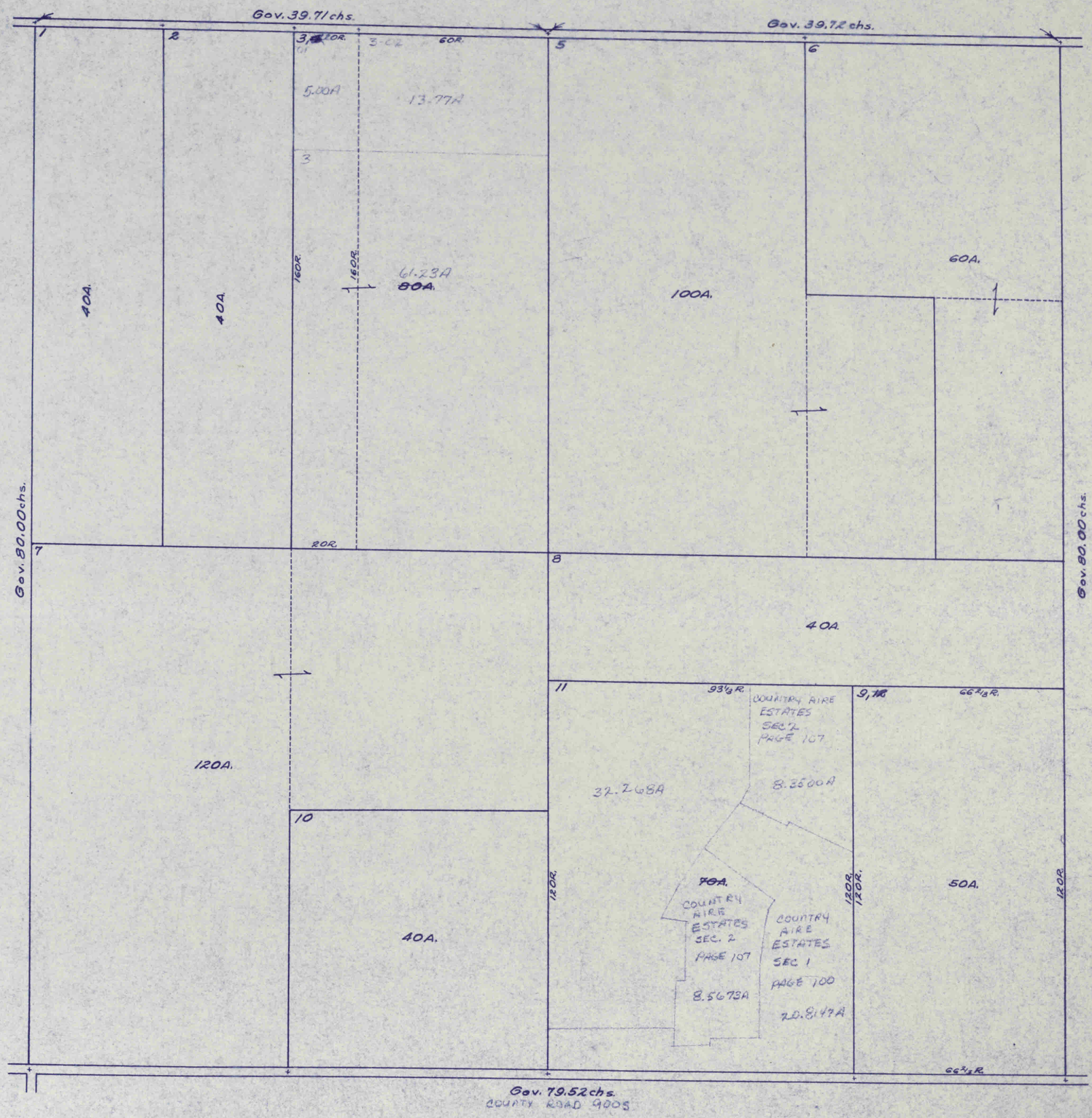

24-14-1W

LIBERTY

10-71

COUNTY ROAD 8009
Gov. 79.18 chs.

2304.

1-04 606.8' 876.4' 13.3A. 741.9' 741.9'
1-02 556.4' 10A. 824.99'
1-03 824.99' 308.2' 6.0A. 871.02' 871.02'
1 4.76A
1-05 ~~11.76A.~~ 3.00A
1-05-01 3.00A 956.52' 956.52'
1-01 343.3' 7.74A. 1007.8' 60R.

15-04 5.11A
15-05 5.037A
15-02 5.052A
15-03 565.29' 30 313.35' NO.
47.16A
~~196.495A.~~
120A. By Deed
44A. Computed by Draftsman
15-03-01 13.74A
15-03 5.013A
HIGHWAY 6
6-02 5.02
6-02 9.72A
6-02 5.01A
6-04-01 2.269 6-04 ~~4.94A.~~ 2.627
6-04 120R.
36.32A
~~56.29A~~
75A.
5-03 392
5-02 16.92A 1209
5-01 191 1.09A 249 80R. 61.0
6-01-01 820' 70SA. 11.41A 759 6-01-02 0.64
STATE
MINOR PLAT #56 PAGE 113
2.94A 10.61A
CENTER VALLEY ESTATES SEC 1 PG. 103
6-01-01 6-01-02 6-01-03 6-01-04 6-01-05 6-01-06 6-01-07 6-01-08 6-01-09 6-01-10 6-01-11 6-01-12 6-01-13 6-01-14 6-01-15 6-01-16 6-01-17 6-01-18 6-01-19 6-01-20 6-01-21 6-01-22 6-01-23 6-01-24 6-01-25 6-01-26 6-01-27 6-01-28 6-01-29 6-01-30 6-01-31 6-01-32 6-01-33 6-01-34 6-01-35 6-01-36 6-01-37 6-01-38 6-01-39 6-01-40 6-01-41 6-01-42 6-01-43 6-01-44 6-01-45 6-01-46 6-01-47 6-01-48 6-01-49 6-01-50 6-01-51 6-01-52 6-01-53 6-01-54 6-01-55 6-01-56 6-01-57 6-01-58 6-01-59 6-01-60 6-01-61 6-01-62 6-01-63 6-01-64 6-01-65 6-01-66 6-01-67 6-01-68 6-01-69 6-01-70 6-01-71 6-01-72 6-01-73 6-01-74 6-01-75 6-01-76 6-01-77 6-01-78 6-01-79 6-01-80 6-01-81 6-01-82 6-01-83 6-01-84 6-01-85 6-01-86 6-01-87 6-01-88 6-01-89 6-01-90 6-01-91 6-01-92 6-01-93 6-01-94 6-01-95 6-01-96 6-01-97 6-01-98 6-01-99 6-01-100 6-01-101 6-01-102 6-01-103 6-01-104 6-01-105 6-01-106 6-01-107 6-01-108 6-01-109 6-01-110 6-01-111 6-01-112 6-01-113 6-01-114 6-01-115 6-01-116 6-01-117 6-01-118 6-01-119 6-01-120 6-01-121 6-01-122 6-01-123 6-01-124 6-01-125 6-01-126 6-01-127 6-01-128 6-01-129 6-01-130 6-01-131 6-01-132 6-01-133 6-01-134 6-01-135 6-01-136 6-01-137 6-01-138 6-01-139 6-01-140 6-01-141 6-01-142 6-01-143 6-01-144 6-01-145 6-01-146 6-01-147 6-01-148 6-01-149 6-01-150 6-01-151 6-01-152 6-01-153 6-01-154 6-01-155 6-01-156 6-01-157 6-01-158 6-01-159 6-01-160 6-01-161 6-01-162 6-01-163 6-01-164 6-01-165 6-01-166 6-01-167 6-01-168 6-01-169 6-01-170 6-01-171 6-01-172 6-01-173 6-01-174 6-01-175 6-01-176 6-01-177 6-01-178 6-01-179 6-01-180 6-01-181 6-01-182 6-01-183 6-01-184 6-01-185 6-01-186 6-01-187 6-01-188 6-01-189 6-01-190 6-01-191 6-01-192 6-01-193 6-01-194 6-01-195 6-01-196 6-01-197 6-01-198 6-01-199 6-01-200 6-01-201 6-01-202 6-01-203 6-01-204 6-01-205 6-01-206 6-01-207 6-01-208 6-01-209 6-01-210 6-01-211 6-01-212 6-01-213 6-01-214 6-01-215 6-01-216 6-01-217 6-01-218 6-01-219 6-01-220 6-01-221 6-01-222 6-01-223 6-01-224 6-01-225 6-01-226 6-01-227 6-01-228 6-01-229 6-01-230 6-01-231 6-01-232 6-01-233 6-01-234 6-01-235 6-01-236 6-01-237 6-01-238 6-01-239 6-01-240 6-01-241 6-01-242 6-01-243 6-01-244 6-01-245 6-01-246 6-01-247 6-01-248 6-01-249 6-01-250 6-01-251 6-01-252 6-01-253 6-01-254 6-01-255 6-01-256 6-01-257 6-01-258 6-01-259 6-01-260 6-01-261 6-01-262 6-01-263 6-01-264 6-01-265 6-01-266 6-01-267 6-01-268 6-01-269 6-01-270 6-01-271 6-01-272 6-01-273 6-01-274 6-01-275 6-01-276 6-01-277 6-01-278 6-01-279 6-01-280 6-01-281 6-01-282 6-01-283 6-01-284 6-01-285 6-01-286 6-01-287 6-01-288 6-01-289 6-01-290 6-01-291 6-01-292 6-01-293 6-01-294 6-01-295 6-01-296 6-01-297 6-01-298 6-01-299 6-01-300 6-01-301 6-01-302 6-01-303 6-01-304 6-01-305 6-01-306 6-01-307 6-01-308 6-01-309 6-01-310 6-01-311 6-01-312 6-01-313 6-01-314 6-01-315 6-01-316 6-01-317 6-01-318 6-01-319 6-01-320 6-01-321 6-01-322 6-01-323 6-01-324 6-01-325 6-01-326 6-01-327 6-01-328 6-01-329 6-01-330 6-01-331 6-01-332 6-01-333 6-01-334 6-01-335 6-01-336 6-01-337 6-01-338 6-01-339 6-01-340 6-01-341 6-01-342 6-01-343 6-01-344 6-01-345 6-01-346 6-01-347 6-01-348 6-01-349 6-01-350 6-01-351 6-01-352 6-01-353 6-01-354 6-01-355 6-01-356 6-01-357 6-01-358 6-01-359 6-01-360 6-01-361 6-01-362 6-01-363 6-01-364 6-01-365 6-01-366 6-01-367 6-01-368 6-01-369 6-01-370 6-01-371 6-01-372 6-01-373 6-01-374 6-01-375 6-01-376 6-01-377 6-01-378 6-01-379 6-01-380 6-01-381 6-01-382 6-01-383 6-01-384 6-01-385 6-01-386 6-01-387 6-01-388 6-01-389 6-01-390 6-01-391 6-01-392 6-01-393 6-01-394 6-01-395 6-01-396 6-01-397 6-01-398 6-01-399 6-01-400 6-01-401 6-01-402 6-01-403 6-01-404 6-01-405 6-01-406 6-01-407 6-01-408 6-01-409 6-01-410 6-01-411 6-01-412 6-01-413 6-01-414 6-01-415 6-01-416 6-01-417 6-01-418 6-01-419 6-01-420 6-01-421 6-01-422 6-01-423 6-01-424 6-01-425 6-01-426 6-01-427 6-01-428 6-01-429 6-01-430 6-01-431 6-01-432 6-01-433 6-01-434 6-01-435 6-01-436 6-01-437 6-01-438 6-01-439 6-01-440 6-01-441 6-01-442 6-01-443 6-01-444 6-01-445 6-01-446 6-01-447 6-01-448 6-01-449 6-01-450 6-01-451 6-01-452 6-01-453 6-01-454 6-01-455 6-01-456 6-01-457 6-01-458 6-01-459 6-01-460 6-01-461 6-01-462 6-01-463 6-01-464 6-01-465 6-01-466 6-01-467 6-01-468 6-01-469 6-01-470 6-01-471 6-01-472 6-01-473 6-01-474 6-01-475 6-01-476 6-01-477 6-01-478 6-01-479 6-01-480 6-01-481 6-01-482 6-01-483 6-01-484 6-01-485 6-01-486 6-01-487 6-01-488 6-01-489 6-01-490 6-01-491 6-01-492 6-01-493 6-01-494 6-01-495 6-01-496 6-01-497 6-01-498 6-01-499 6-01-500 6-01-501 6-01-502 6-01-503 6-01-504 6-01-505 6-01-506 6-01-507 6-01-508 6-01-509 6-01-510 6-01-511 6-01-512 6-01-513 6-01-514 6-01-515 6-01-516 6-01-517 6-01-518 6-01-519 6-01-520 6-01-521 6-01-522 6-01-523 6-01-524 6-01-525 6-01-526 6-01-527 6-01-528 6-01-529 6-01-530 6-01-531 6-01-532 6-01-533 6-01-534 6-01-535 6-01-536 6-01-537 6-01-538 6-01-539 6-01-540 6-01-541 6-01-542 6-01-543 6-01-544 6-01-545 6-01-546 6-01-547 6-01-548 6-01-549 6-01-550 6-01-551 6-01-552 6-01-553 6-01-554 6-01-555 6-01-556 6-01-557 6-01-558 6-01-559 6-01-560 6-01-561 6-01-562 6-01-563 6-01-564 6-01-565 6-01-566 6-01-567 6-01-568 6-01-569 6-01-570 6-01-571 6-01-572 6-01-573 6-01-574 6-01-575 6-01-576 6-01-577 6-01-578 6-01-579 6-01-580 6-01-581 6-01-582 6-01-583 6-01-584 6-01-585 6-01-586 6-01-587 6-01-588 6-01-589 6-01-590 6-01-591 6-01-592 6-01-593 6-01-594 6-01-595 6-01-596 6-01-597 6-01-598 6-01-599 6-01-600 6-01-601 6-01-602 6-01-603 6-01-604 6-01-605 6-01-606 6-01-607 6-01-608 6-01-609 6-01-610 6-01-611 6-01-612 6-01-613 6-01-614 6-01-615 6-01-616 6-01-617 6-01-618 6-01-619 6-01-620 6-01-621 6-01-622 6-01-623 6-01-624 6-01-625 6-01-626 6-01-627 6-01-628 6-01-629 6-01-630 6-01-631 6-01-632 6-01-633 6-01-634 6-01-635 6-01-636 6-01-637 6-01-638 6-01-639 6-01-640 6-01-641 6-01-642 6-01-643 6-01-644 6-01-645 6-01-646 6-01-647 6-01-648 6-01-649 6-01-650 6-01-651 6-01-652 6-01-653 6-01-654 6-01-655 6-01-656 6-01-657 6-01-658 6-01-659 6-01-660 6-01-661 6-01-662 6-01-663 6-01-664 6-01-665 6-01-666 6-01-667 6-01-668 6-01-669 6-01-670 6-01-671 6-01-672 6-01-673 6-01-674 6-01-675 6-01-676 6-01-677 6-01-678 6-01-679 6-01-680 6-01-681 6-01-682 6-01-683 6-01-684 6-01-685 6-01-686 6-01-687 6-01-688 6-01-689 6-01-690 6-01-691 6-01-692 6-01-693 6-01-694 6-01-695 6-01-696 6-01-697 6-01-698 6-01-699 6-01-700 6-01-701 6-01-702 6-01-703 6-01-704 6-01-705 6-01-706 6-01-707 6-01-708 6-01-709 6-01-710 6-01-711 6-01-712 6-01-713 6-01-714 6-01-715 6-01-716 6-01-717 6-01-718 6-01-719 6-01-720 6-01-721 6-01-722 6-01-723 6-01-724 6-01-725 6-01-726 6-01-727 6-01-728 6-01-729 6-01-730 6-01-731 6-01-732 6-01-733 6-01-734 6-01-735 6-01-736 6-01-737 6-01-738 6-01-739 6-01-740 6-01-741 6-01-742 6-01-743 6-01-744 6-01-745 6-01-746 6-01-747 6-01-748 6-01-749 6-01-750 6-01-751 6-01-752 6-01-753 6-01-754 6-01-755 6-01-756 6-01-757 6-01-758 6-01-759 6-01-760 6-01-761 6-01-762 6-01-763 6-01-764 6-01-765 6-01-766 6-01-767 6-01-768 6-01-769 6-01-770 6-01-771 6-01-772 6-01-773 6-01-774 6-01-775 6-01-776 6-01-777 6-01-778 6-01-779 6-01-780 6-01-781 6-01-782 6-01-783 6-01-784 6-01-785 6-01-786 6-01-787 6-01-788 6-01-789 6-01-790 6-01-791 6-01-792 6-01-793 6-01-794 6-01-795 6-01-796 6-01-797 6-01-798 6-01-799 6-01-800 6-01-801 6-01-802 6-01-803 6-01-804 6-01-805 6-01-806 6-01-807 6-01-808 6-01-809 6-01-810 6-01-811 6-01-812 6-01-813 6-01-814 6-01-815 6-01-816 6-01-817 6-01-818 6-01-819 6-01-820 6-01-821 6-01-822 6-01-823 6-01-824 6-01-825 6-01-826 6-01-827 6-01-828 6-01-829 6-01-830 6-01-831 6-01-832 6-01-833 6-01-834 6-01-835 6-01-836 6-01-837 6-01-838 6-01-839 6-01-840 6-01-841 6-01-842 6-01-843 6-01-844 6-01-845 6-01-846 6-01-847 6-01-848 6-01-849 6-01-850 6-01-851 6-01-852 6-01-853 6-01-854 6-01-855 6-01-856 6-01-857 6-01-858 6-01-859 6-01-860 6-01-861 6-01-862 6-01-863 6-01-864 6-01-865 6-01-866 6-01-867 6-01-868 6-01-869 6-01-870 6-01-871 6-01-872 6-01-873 6-01-874 6-01-875 6-01-876 6-01-877 6-01-878 6-01-879 6-01-880 6-01-881 6-01-882 6-01-883 6-01-884 6-01-885 6-01-886 6-01-887 6-01-888 6-01-889 6-01-890 6-01-891 6-01-892 6-01-893 6-01-894 6-01-895 6-01-896 6-01-897 6-01-898 6-01-899 6-01-900 6-01-901 6-01-902 6-01-903 6-01-904 6-01-905 6-01-906 6-01-907 6-01-908 6-01-909 6-01-910 6-01-911 6-01-912 6-01-913 6-01-914 6-01-915 6-01-916 6-01-917 6-01-918 6-01-919 6-01-920 6-01-921 6-01-922 6-01-923 6-01-924 6-01-925 6-01-926 6-01-927 6-01-928 6-01-929 6-01-930 6-01-931 6-01-932 6-01-933 6-01-934 6-01-935 6-01-936 6-01-937 6-01-938 6-01-939 6-01-940 6-01-941 6-01-942 6-01-943 6-01-944 6-01-945 6-01-946 6-01-947 6-01-948 6-01-949 6-01-950 6-01-951 6-01-952 6-01-953 6-01-954 6-01-955 6-01-956 6-01-957 6-01-958 6-01-959 6-01-960 6-01-961 6-01-962 6-01-963 6-01-964 6-01-965 6-01-966 6-01-967 6-01-968 6-01-969 6-01-970 6-01-971 6-01-972 6-01-973 6-01-974 6-01-975 6-01-976 6-01-977 6-01-978 6-01-979 6-01-980 6-01-981 6-01-982 6-01-983 6-01-984 6-01-985 6-01-986 6-01-987 6-01-988 6-01-989 6-01-990 6-01-991 6-01-992 6-01-993 6-01-994 6-01-995 6-01-996 6-01-997 6-01-998 6-01-999 6-01-1000
5.734A 5.86A
10 5IR.15L. 19.93chs. 32R. 10.50chs. 10R. 80R. 80R. 10R. 80R. 19.79chs. 30R. 11 50R.
16.97A By Survey 15.49A.
4-01 13.54chs. 30½R. 13.37chs. 2¾R. 21R.34L. 5.28chs. 18R. 5chs. 5.28chs. 21R. 4 4-01-01 5.24A 4-01-02 1.38A 4-01-03 1.24A 24.725A by deed reference ~~30.65A.~~ 33.88chs.
100A. 118R.
79.10A 80A. 80R. 80R. 80R. 25A. 80R.
14 5.73A 4.96 5.054 5.03 5.23 5.21 5.21 5.24A 40A.
15.24.
Gov. 80.00 chs.
Gov. 80.00 chs.
Gov. 79.26 chs.
905
COUNTY ROAD 8755 30R. 50R.
P6.61
5353

LIBERTY

25-14-1W

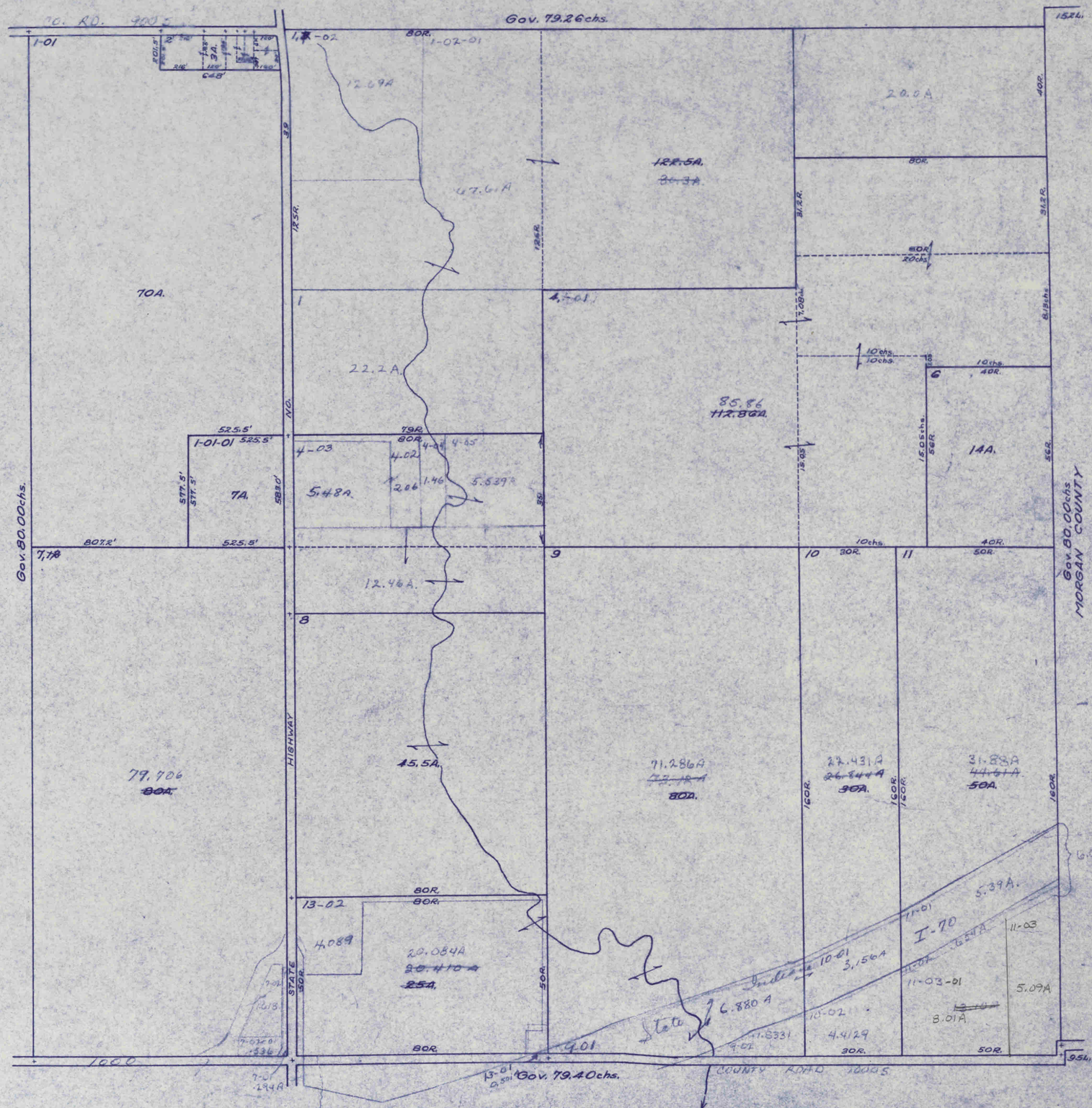

26-14-1W

LIBERTY

10-71

Gov. 79.52 chs. COUNTY ROAD 900S

1-01 1.0A
2 10A.
2-01 1.0A
3 3-01 1.0A.
3-02 10.287A. (9.787A.) 29.713A. 39.5A.
4 4-01 1.564 4-03 .064 4-02
5 5-01 5-02 .54 .51
6
7 7-02 1.A 7-03 3.40A
7-01 40A 40A 25.84A 80A. 40A
11
1-02 10A.
13,15,16
20A. 14.88A
30.5A.
17
60A.
2A
18 18-02 5.012 18-01 6.996A 18-09 5.857 18-07 5.614 18-08 6.17 18-06 5.032 18-04 6.007 18-11 6.164 18-05 5.134 18-10 5.121A 18-03 5.073
93.33A. 36.614A
20A.
20-01 2.4A
63.33A.
23.33A.
23
10A.
25
58.97A 57A 60A.
24-01 2.44A
37.53A 37.56A 40A.
25-01 0.03A 25.32 5.97P
40A

Gov. 80.00 chs.

Gov. 79.50 chs. COUNTY ROAD 000S

5385

27-14-1W

LIBERTY

10-71

Gov. 79.44chs. COUNTY ROAD 900S

1 | 1-02 5.00 ACRES | 1-01 | 2 | 2-02 | 3 | 3-01 1.0A | 14.952chs. | 5 | 12.460chs. | 6 | 6-01 | 1.22A

95.0A ~~100.A~~ | 20.A | 13.76A | 57.24A ~~60.24A~~ | 50.20A | 8.78A

120A.

7-03 | 18A | 7-01 2A 414.86' 210' 210' | 7-07 .75A | 2.12A | 7-06 38A. 3.29A | 7-04 .63A | 7-05 6.52A | 7-02 6.68A

15.85A

6-03 0.779A | 6-06 .79A | 3.463A | 6-04 0.741A. | 6-02 6.0A

Gov. 80.00chs. COUNTY ROAD | Gov. 80.00chs. COUNTY ROAD

8-07 8.22A | 8-08 C.77A | 8-03 C.71A | 8-09 .93S | 8-12 .77A | 8-04 C.92A | 8-11 | 8-10 | 8-01 | 8-02 | Highland Acres 1 2 3 4 5 6 7 10 9 8 11 12 | 8-15 0.50A | 8-17 TRACT 2 5.10A ~~50A.~~ | 8-18 5.25A | 8-14 2.0A | 8-16 0.51A | 8-19 TRACT 3 5.19A | TRACT 4 9.05A

9 | 40A. | 10 | 40A. | 11 | 80R. | 160R. | 80A. | 12-02 | 12-02-09 | 9.5A | ~~30A~~ 24.41A | 12-02 2.56A | 12-02-03-01 1.64A | 12-02-03 1.116A | .374A | 78.75A.

12 | 12-03 5.01A | 12-07 | 11.25A | 12-05 3.15A | 12-07 | 12-03-01 0.60A | 12-01 1.25A | 10R. | 10R.

See Insert Plat on following page. See 23-A next Twp.

13 | 53⅓R. | 26⅔R. | 33⅓R. | 15R. | 17.50A. | 60R. | 38⅓R. | 21⅔R.

Gov. 79.60chs.

10-71

PART 27-14-1W
INSERT FOR PAGE 23

LIBERTY

23
A

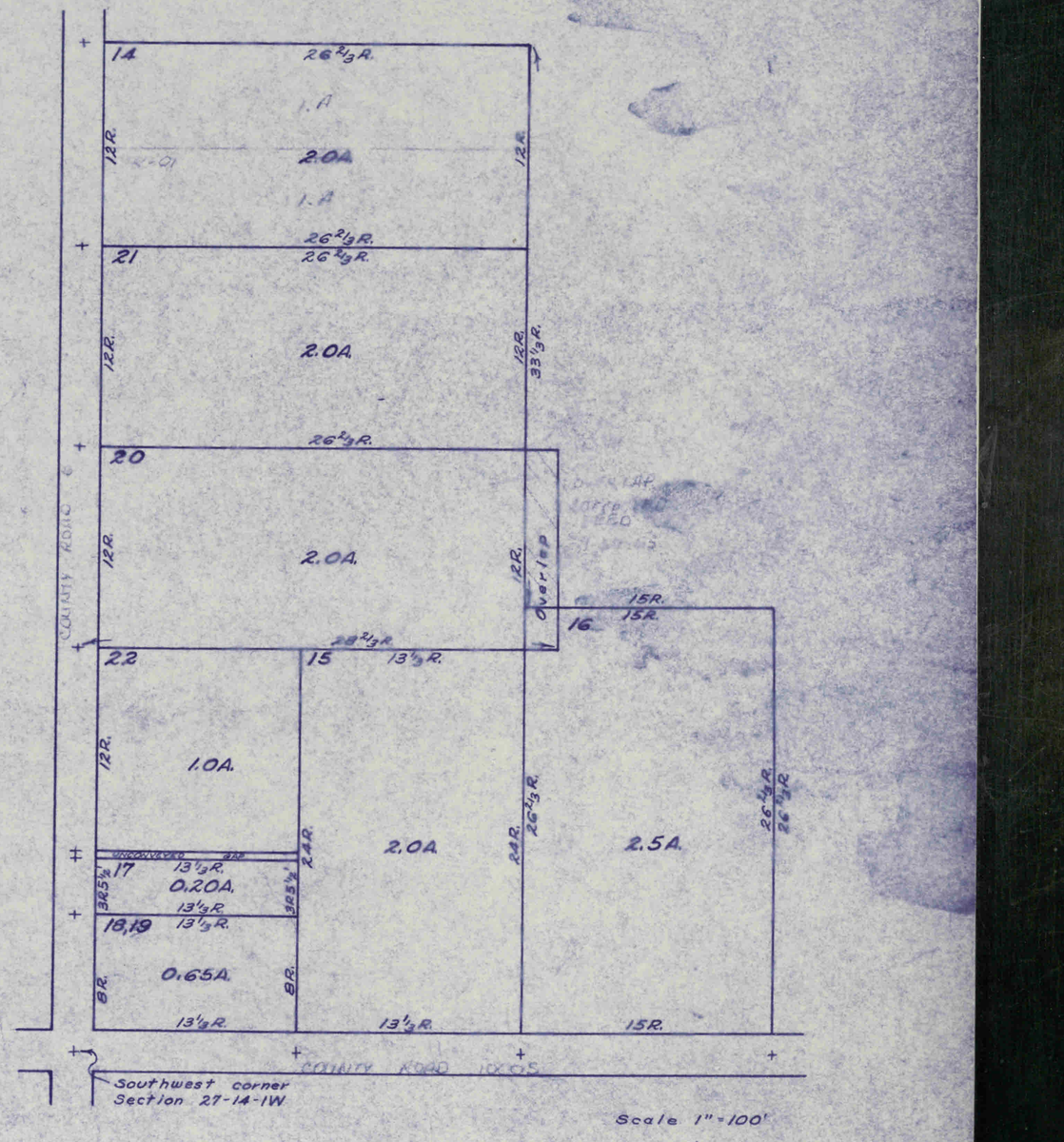

5357

LIBERTY

28-14-1W

10-71

Gov. 39.67chs. COUNTY ROAD 4005 Gov. 39.77chs.

1 5,43 STRAWBERRY PLAINS
1-19 5.043A
1-18 STRAWBERRY PLAINS
TRACT 18 5.027A PG 96
1-14
TRACT 14 5.027A
1-13
TRACT 13 5.031A
1-12
TRACT 12 5.032A
1-11
TRACT 11 5.034A
1-10
TRACT 10 5.036A
1-09
TRACT 9 5.038A
80A.
1-08
TRACT 8 5.040A
1-07
TRACT 7 5.042A
1-06
TRACT 6 5.044A
1-05
TRACT 5 5.045A
1-04
TRACT 4 5.047A
1-03
TRACT 3 5.049A
1-02
TRACT 2 5.051A
1-01
TRACT 1 5.053A

2
40A.
6,7A,12,13,15

3
65A.
47
13.5A.
7
28A.
41 80R.
13.5A.
16 80R. 80R.
30A.

4-01 80R.
48.6A
4
1.4A
10 32R.
9-01
5chs. 20R. 4A. 20R.
32R. 8chs.
7.50A.
9-03 B91
7.99A
9-04 1.15A
14 9.60chs. 9.60chs.
9 1.27A
9-02 2.90chs.
14.01
16.81A.
3.88A.
84R.
3.90chs.
8 25 134/157R.
17A.
5 11.34
1 161/2 chs.
36 10/2 R. (2)
119 1/2 80R. (2)
106 38/160R
106 58/160R 17.46chs.
25 155/157R.
24R.
27 1/2 R.
2 1/2 R.
39R.
104R.
6chs.
5.50chs.
5.76chs.
18.47chs.
10.18chs.
10.18chs.

125.5A.
80A.

21R 7'4" 21R 7½'
21R 7½'
4½R 4½R
7½R
9.27chs.
23R 8½" 15R 5½" 15R 5½"
6RE
17R 7'10½"

See Page 24A Next page

See Insert Plat on Following Page

Gov. 80.00chs. Gov. 80.00chs.

Gov. 79.46chs. COUNTY ROAD 4005

5388

PART 28-14-1W
INSERT FOR PAGE 24

LIBERTY

24

10-71

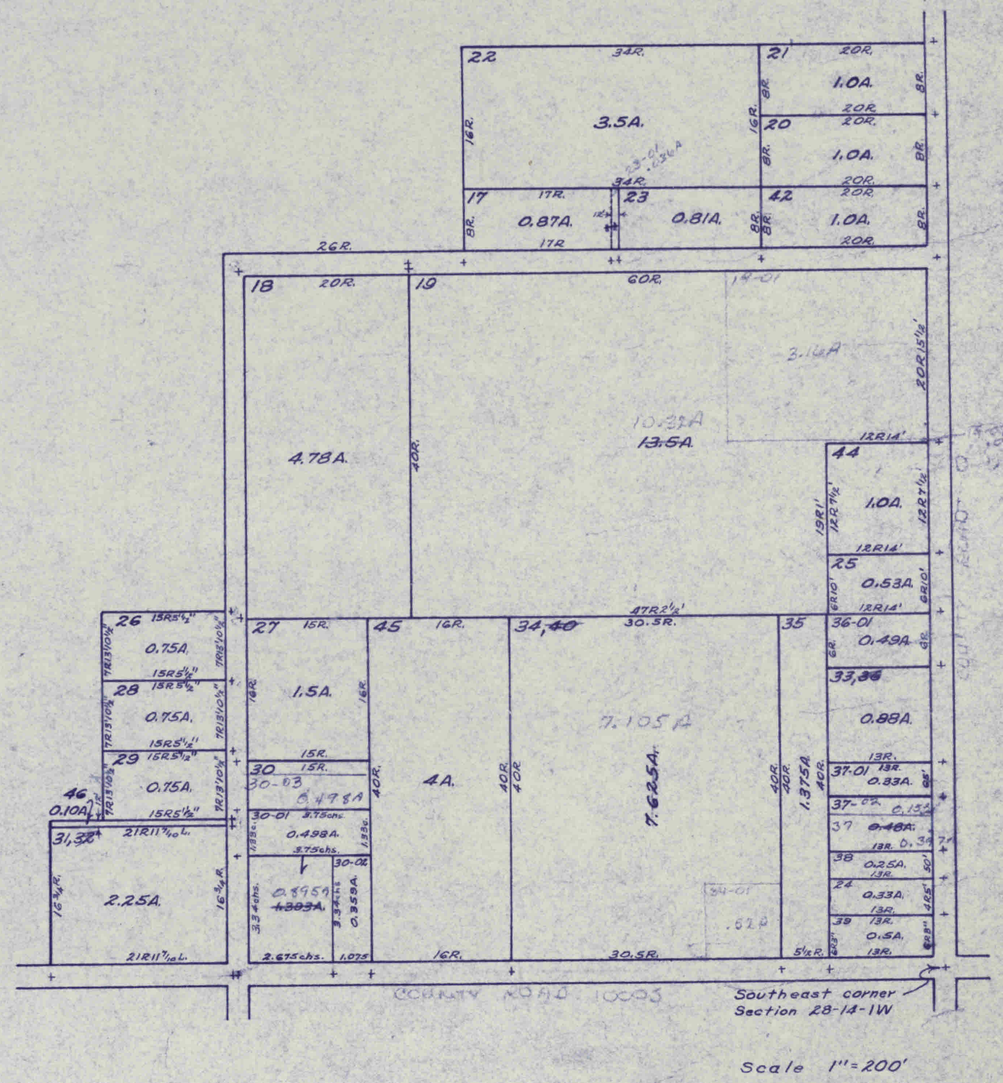

Scale 1" = 200'

5389

LIBERTY

29-14-1W

10-71

Gov. 79.70 chs.

COUNTY ROAD 1005

1 — 30A. 40A. — 1-01 10A. Deeded

2 — 80A.

3 — 40A.

16 — 40A.

4 — 20chs. — 30A. — 15.11 4/5 chs. — 15.13 chs.

7 — 20chs. 20chs. — 32A. — 16.12 1/2 chs. — 16.14 chs.

9 — 20chs. 80R. — 8A. — 16R.

8 — 80R. — 10A. — 20R.

FRANKLIN TOWNSHIP — Gov. 80.00 chs. — COUNTY ROAD 1005 W

Gov. 80.00 chs.

6 — 20A.

5 — 20A.

10, 12 — 80R. — 10.2A. — 34R. 14L. — 40R. 18L.

11 — 80R. — 34R. 14L. — 40R. — 80R. — 80R. — 80R. — 80R. — 125R. — 121R.

240R. — 112A. — 84R.

14 — 80R. — 20R. — 24R. — 80R. — 50A.

1 — 80R. — 45R. — 80R.

13 — 39R. — 80R. — 24. — 80R. — 18A 20A.

15-61 — 80R. — 15 — 8.83A — 24.17A 38A.

Gov. 79.64 chs. COUNTY ROAD 1005

5390

10-71

32-14-1W

LIBERTY

Gov. 79.64chs.

COUNTY ROAD 300 E

1 — 36 3/4 R. — 17A. — 7 A.R.

2 — 43 1/4 R. — 20A. — 7 A.R. — 7 A.R.

3 — 7 A.R. — 80A.

4 — 10.03chs. — 5.36A — 10.76chs. — 14.49chs. — 14.88chs.

19

5 — 17.75R. — 9 A.R. — 17.75R. — 17.75R. — 9 A.R. — 24A — 5-01 — 1.0A — 200

5-02 — ~~50A.~~ — 24.0A. — ~~25.0A~~

5-02 -01 — 1.0A.

55.64A.

6 — 36 3/4 R. — 43 1/4 R. — 43A.

7 — 20A.

8 — 9A

5-01 — ~~23A.~~ — 20A

9 — 79.50A — 80A.

10 — 40A.

11 — 40.1.9A — ~~41A.~~

12 — 76.50A.

13 — 37A.

14-02 — 20 A.R. — 0.25A. — 10' — 2.69A — 40' — 19'

14-01 — 60R. — 3.A

25.31A — ~~31A.~~

COUNTY LINE SOUTH

15 — 24 R. 12" — 21R 4" — 21R 0" — 3A. — 24 R. 14' 8" — 18 R. 7" — 3.84 chs.

17-01 — 0.5A

17 — 0.15A

4.38A. — 3.52 A.

16 — 3.75A.

18 — 4A.

133L.

Gov. 80.00 chs.

MORGAN COUNTY

FRANKLIN TOWNSHIP

Gov. 80.00 chs.

COUNTY ROAD 100 N

Gov. 80.00 chs.

5391

33-14-1W

LIBERTY

10-71

Gov. 79.46 chs.

COUNTY ROAD 1000 S

Gov. 80.00 chs.

COUNTY ROAD

Gov. 80.00 chs.

COUNTY LINE SOUTH

Gov. 80.00 chs.

MORGAN COUNTY

Mitchell Terrace

SEC. 2

5332

34-14-1W

LIBERTY

10-71

Gov. 79.60 chs. COUNTY ROAD 100E

1320'

13.438A
14A.

528'

3.50A

2

3

4

4-03 3A

4-02 3A

4-01 2.50A

1 1-01 1.74A 174' 5.43A 176' 6 1A. 2.48A 313.5' 1.07A 98' 176' 7-01 7 3.10' 1A. 3.10' 3.10' 140.5 140.5 7.03 .42 7.03 .42 7.04 .42

1057'

30.65A
31A.

64R.

88.50A
92A.

80A.

71.50A
80A.

8 80R. 80R.

24R. 24R.

80R.

32A.

10R.

Gov. 80.00 chs. COUNTY ROAD

9

11

12

12-01 280' 3.5A. 332' 332' 332' 280'

16.5A.

16 .20A

13

4'

14-02 6.6A 12.15A 20A 7.85A 14-01 14 5.65A

79.67A
80A.

57.009A
65A.
59.539A

71.447A
80A.

15-02 6.51A 15

8.553A.

No. 70

11-01 Interstate

38.42A.
40A.

8.261A

13-01 13-02 1.53A 13-03 1A

15-01 1.0A

BIL.

Gov. 80.00 chs. COUNTY LINE ROAD

MORGAN COUNTY

71.45
38.42
109.87

5333

LIBERTY

10-71

35-14-1W

Gov. 79.50 chs. COUNTY ROAD 1000 S

1,8

1-01 1-01-B 1A 1-01-C 1A 1-01-D 2.48A 9A 3A 11.71

2 35.5R. 13.5A 60R. 15chs. 35.5R. 8.87chs.

3 14.87chs. 3-02 1.0A.

4 13.36chs. 5-01 1.31A. 15.71chs. 3.40A. 27.29A. 50A. 26.67chs. 26.67chs. 9.75chs. 18-01-03 2.28A. 18-01-01 17.18BA 4.49A. 18-01-02 10.86chs. 10.86chs. 4-01 2.81SA 3-01 1.465A 5.8chs. 29.74chs. 29.25chs.

18 18-01-01 12.425A. 12.33chs. No. 70 18-01 6.495A. 50.895

6,7 6-02 40.28SA 49.48A 50A. 9.195A

Gov. 80.00chs.

5.834A Interstate 1-02 6-01 26A 1-03 2.0A.

9-03 5.5A 9-02 2.65 10 -01 2.148A. 11 40R. 19.44SA 80A. 80R. 40R. 60A. 63.433A 80A. 71.583A 57.852A 12 69R. 80R. 93½R. 40A. 13 68.67R. 53.75R. 23A. 16 68.67R. 40.36R. 17A. 14 53.75R. 93½R. 13.24A. 17 69R. 120R. 68.67R. 66.53A. 66⅔R. 66⅔R. 66⅔R.

120R.

11.96 Gov. 80.00chs. COUNTY LINE ROAD 80.00

MORGAN COUNTY

5804

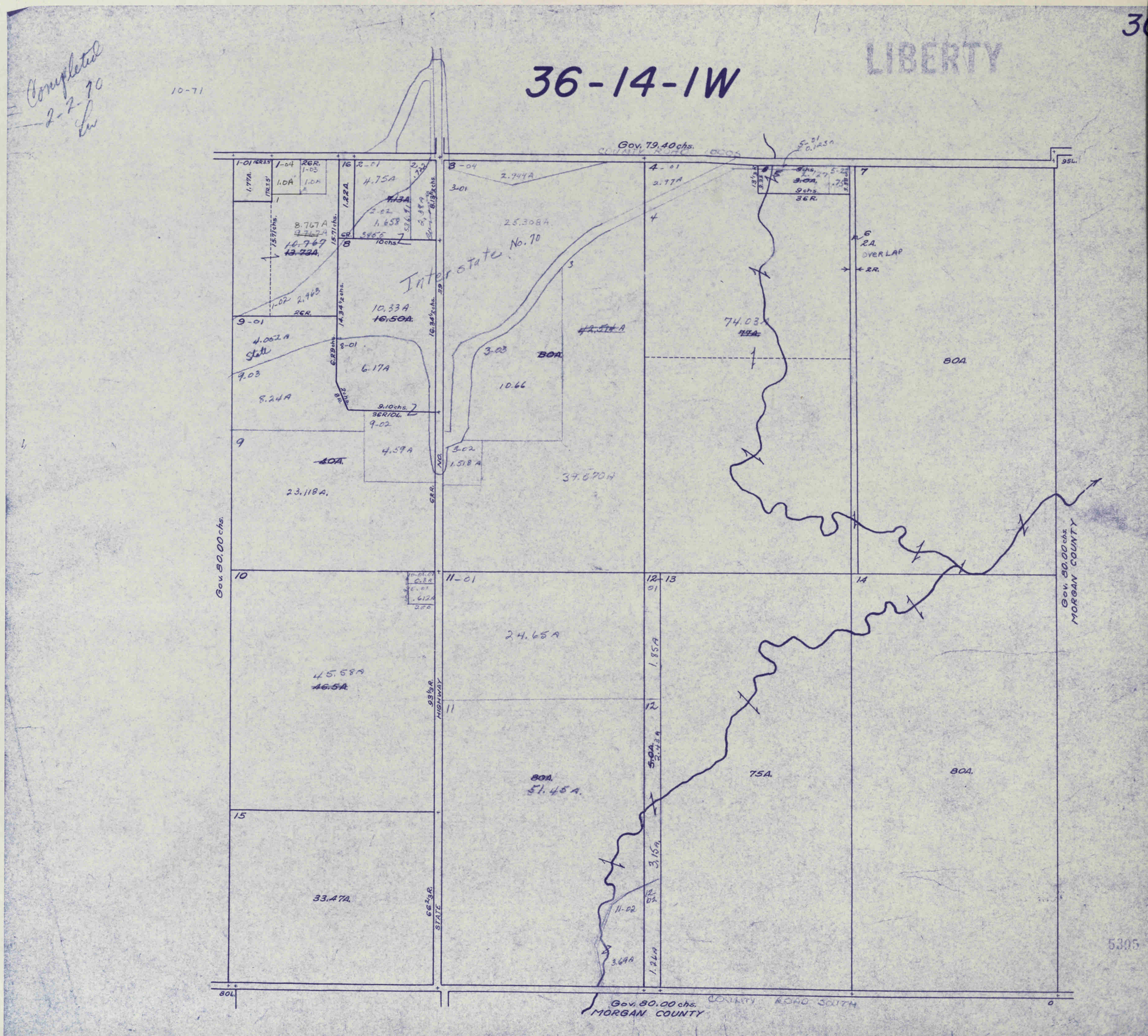

36-14-1W
LIBERTY
Completed 2-2-70
10-71
Gov. 79.40 chs.
COUNTY ROAD
Interstate No. 70
Gov. 80.00 chs.
MORGAN COUNTY
STATE HIGHWAY
COUNTY ROAD SOUTH
OVERLAP
80A.
75A.
74.03A
37.670A
25.308A
24.65A
51.45A.
45.58A
33.47A.
23.118A.
10.33A
10.66
8.24A
6.17A
4.75A
4.59A
4.052A
2.944A
2.97A
1.85A
3.15A
3.69A
1.26A

LIBERTY

MAGNETIC SPRINGS
INSERT FOR PAGE 31

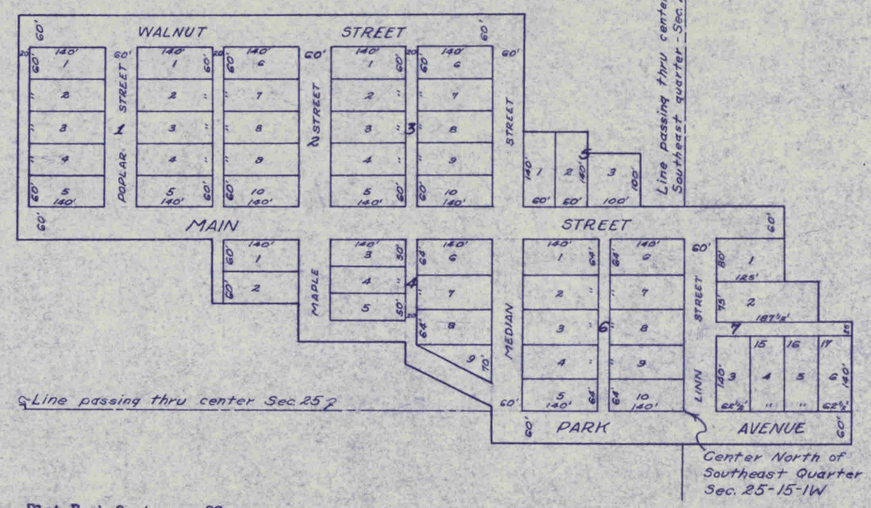

Scale 1"=200'

Plat Book 2 at page 92
Plat of Magnetic Springs, Hendricks County, State of Indiana
Description of the foregoing plat. A part of the East half of Section twenty-five (25) township fifteen (15) North Range one (1) West and described as follows.
Beginning at a point 310 feet East of the center North of the S.E. quarter of Section 25 T. 15 N. R. 1 W. thence North 165 feet thence West 62 1/2 feet thence North 75 feet thence West 62 1/2 feet thence North 140 feet thence West 265 feet thence North 100 feet thence West 100 feet; thence North 40 feet thence West 120 feet thence North 220 feet thence West 940 feet thence South 420 feet thence East 360 feet thence South 120 feet thence East 160 feet thence South 70 feet thence East 180 feet thence South 30 2/3 feet thence S. 27 degrees East 198 feet thence South 73 1/3 feet thence East 670 feet thence North 60 feet to the place of beginning, estimated to contain eighteen and sixteen hundredths (18 16/100) acres.
The size and description of all lots blocks alleys and streets aremarked on the plat above.
I J. W. Trotter, Surveyor of Hendricks County State of Indiana hereby certify that the above plat and descriptions is a true copy of a survey made by me this 14th day of May 1890.
(signed) J. W. Trotter, surveyor

Received for record Sept. 18, 1890.

LIBERTY

25-15-1W

10-71

7-24-80

CENTER TOWNSHIP
Gov. 79.00 chs.

COUNTY ROAD 800 S

544L.

1 — 19.77 chs. — 16A. — 8.08½ chs.

2 — 8.70 chs.

3 — 11.07 chs.

4 — 4-01 — 47.15A (47.71A.) — 52.28A.

5-02-03 — 5.98A — 19.81½ chs. / 19.80½ chs.

5-02-02 — 5.88A

5-02-04 — 6.08A

5-01 — 1.7A. — 8.58 chs. / 8.58 chs.

5-02-01 — 6-02-08 — 5 — 13A — 7.48A — 8.69A

66.27A.

26.84.5 chs.

34.44 chs.

COUNTY ROAD 1225 E

2-01 — 3.88A

5-03 — 3.394A

53.79A. — 49.71A

49.50 chs. (2) / 48.50 chs. (1)

53.79A. — 52.21A

37.45 chs.

24.48¾ chs.

28.66¾ chs.

COUNTY ROAD 1225 E

7-01 — 200' — 7-04 — 7

5A.

20.41A

58.64

Ct. 56A.

7-03 — 1.82 A

See Following Page

1.10 — 26.70½ chs.

16.70 chs.

Gov. 80.00 chs.

5-02-06 .075A

5-02-07 — 1.42A

5-02-04

4.98A

5-02 — 5.02A

4.70 chs. / 4.77 chs.

CHERRY AVE. ROAD

5.37 / 5.31 chs.

5-02-05 — 5.11A

8.11½ chs.

COUNTY ROAD 1225 E

8 — 7 chs.

1.58A

2.93A.

10-03 — 3.20A

10-32 — 10-01 — 3.79A — 10-02 — 7.33A — 1.21A

T6GR 20½ L.

COUNTY ROAD 1225

34.17A.

19.77A

Dec.

20A. — 17.89

8-01 — 2.11A

12.55 / 10.2

7.75 chs. / 31R.

18 — 21.07

12.5R.

5R.

12.5R.

12.5R.

12.

26-15-1W

LIBERTY

10-71

CENTER TOWNSHIP
Gov. 79.80chs.

1
~~2, 3-01, 2~~
3.813A
2-07
5.306A
2-19
5.09A
9.35A
2
2-15
7.29A
6.03A
5.78A
5.09A
~~11.20A~~
2-22
2-18
2-06
20chs.
2-16
2-04
5.12A
~~5, 9, 10, 13, 14~~
5-01-02
106.31A.
COUNTY ROAD 101E
1-03
10.60chs.
1-02-01
15.37chs
15.37chs
4.00A
1-02
1-02-05
7.4A.
1-01, & -04
1-01-02
9.77chs.
9.77chs.
1-02
4.00A
1-02-04
1-02-02
3.A
1.25
1-01-01
6.79A.
~~18.32A.~~
6.15A.
9.38chs.
1-01
3.16A.
1-01-03
1.47A.
1-01-02
0.40A
15A
50A
65A.
10chs.
12
10chs.
20chs.
20A.
20chs.
20chs.
10chs.
10chs.
Gov. 80.00 chs.
1.8A
~~33.26A.~~
15.14chs.
7
13.035chs.
10.62chs.
7-01
8
17.46chs
5-01
40.06A
2-09
2-21
2-10
2-20
18.94chs.
11
2-11
2-17
4.01A
5.51A
5.12A
5.18A
5.28A
5.20A
5.12A
5.125A
Gov. 80.00chs.
2-23
.12A
~~58.56A~~
~~180A.~~
110.755A
40A
69.4A
~~70A.~~
5-02
8.68A
5
~~20A~~
11.26A
50.68ch.
5-01-03
1.49A
5-01-01
1.00A
5-01
1.60A
Gov. 39.88 chs.
COUNTY ROAD 400S
Gov. 39.87chs.

3
2-13
.48A
21.28chs.
3.80A.
2-02
4.99
2-12
4.99chs.
4.99chs.
3.23chs.
3.25chs.
2-03
5.19A
4.445A
2-05
6.026A
2-08
5.001A
4.64chs.
4.64chs.
4-01
5A.
8.98chs.
8.98chs.
2-01
1.60A
21.44chs.

5308

LIBERTY

27-15-1W

10-71

CENTER TOWNSHIP

Gov. 39.99chs.

Gov. 39.98chs.

1 2 3,4 5 4.51c.

12.50chs.

1A.

72.A
~~79A.~~

80A.

142A.

13.56A.

4.51chs.

5-01-70
7.04
1.77A.

5-01-01
2.66A.

1-01
554A
~~7A~~

1-01-01
1.46A

Gov. 80.00chs.

6 7,8

8-01
13.24chs.
5.27A

5-01
~~12.13A.~~
2.05
A.

8-01-02
6.31A.

5-01-03
2.16A.

~~27.35A.~~
8-01-01
15.71A.

5-01-02
3.89A.

20chs.
20chs.

18.26chs.

4.61chs.

13.24chs.

4.51chs.

HIGHWAY

84.60A.

9

18.50chs.
18.50chs.

2.14
2.14

21.5chs.
21.5chs.

2.14

~~184.96A.~~
121.96A

75.40A.

17.86chs.

7-01 7-01-01
0.91 1.08A

7-02
1.11A

40chs.

STATE
40ch.s.

COUNTY ROAD 1011E

Gov. 79.90 chs. COUNTY ROAD 400S

6399

LIBERTY

28-15-1W

10-71

CENTER TOWNSHIP
Gov. 79.00chs.

Gov. 80.00chs.

Gov. 80.00chs.

Gov. 79.250chs.

1
28.82A.
2
10.28chs.
2-02
32.32A.
12.15chs.
12.15chs.
2.71
2.01
12.15chs.
10.60chs.
2.87A.
10.62chs.
2.71
1.88
26.60chs.
26.60chs.
3.40R.
105.1SA. 101.73
240R.
240R.
4-03
3
50A.
50R.10½L.
93R.28ch.
50R.10½L.
67R.2L.
4
80R.
80A.
42R.
42R.
80R.
80A.
0.48
80R.
80R.
5
19.47A
21A.
1.53
4-02
1.95A
1.A
4
80R.
80R.
6
7-03
7
8
8-02
7.A
20.A
38.A
65.19A
72.18A
7.52
2.82
STATE HIGHWAY NO. 39
STATE HIGHWAY NO. 39
67R.2L.
5.8A
7.8A
7-02
11-07-01
7
8.5A
11.5A
24.4A
9
160R.
50R.
50A.
50R.
9.14RR.
7-01
10-01
160R.
160R.
10
19.4A
12.47A
74.66A
35R.
2A.
35R.
35R.
10-3
1.09A
35R.
1.54A.
9.14RR.
160R.
COUNTY ROAD 400S

29-15-1W

LIBERTY

10-71

CENTER TOWNSHIP
Gov. 79.80 chs.

COUNTY ROAD 3005

40.10 chs.

2646.60

1 — 3A; 1-02 — 7.A; 1-01 — 30A 40A.

2 — 74.92A 80A. — 52.3105AC − 1.32AC = 50.98AC — 1721.94 — 26.08 chs.

27.7693 − 3.06 − 2.69 = 21.76 AC — 21.76 — 4721.96AC — 2.75AC — 1323.30 — 20.05 chs. 20.05 chs.

MINOR PLAT 57 LOT 1 LOT 2 R7 11/2

MINOR PLAT 67 LOT 3 LOT 4 LOT 5 LOT 6 3.08A R7 11/2

MINOR PLAT 57 LOT 7 .69A R7 11/2

4 — 29.74A

8 — 19.93A. — 807.84 — 12.24 chs. 12.24 chs. — 19.51 — 5AC

9 — 42.1R. 42.1R. 5A. 19R. 19R. 42.1R.

10 — 37.5A 40A.

5 — 40A.

6 — 10.78½ chs. — 15A. — 13.91 chs. 13.91 chs.

7 — 20.31½ chs. — 40.78A. — 13.91 chs.

38.19R.

SOR 10 W

10-01 2.5A — 10-02 2.68A — 324.25 — 41.2 — 61⅔R. 61⅔R.

11 — 10A. — 26R. 26R. 26R. 61⅔R.

15 — 48.5R. — 10A. — 38R. 38R. 38R. — 48.5R. 48.5R.

16 — 70A.

10.78½ chs. 20.31½ chs.

CLAY TOWNSHIP
Gov. 80.00 chs.

COUNTY ROAD 3505

12, ~~13, 14~~ — 100A.

17 — 19.38A.

18 — ~~19.20~~ 79 ~~80~~ A. — 40A.

19-01 1.0A

COUNTY ROAD 12E W

Gov. 80.00 chs.

COUNTY ROAD 4005

Gov. 80.00 chs.

5401

10-71

32-15-1W

LIBERTY

COUNTY ROAD 400 S — Gov. 80.00 chs.

1 | 2 | 3 | 4 | 5-3 5-01 1000 6.98A | 5-02 1.47A

80A. | 20A. | 20A. | 40A. | 41.02A ~~43.02A~~ 30A.

6-3 6-01 | 6-02 | 5 | 6 COR.

40A | 40A HOA. | 12.5 E N | COUNTY ROAD | 80R. | 30A | 80R.

CLAY TOWNSHIP Gov. 80.00 chs.

10 | 11 | 12 | 12-01 | GOR. | Gov. 80.00 chs.

42.20A. (Computed by Draftsman) | 151.78R. | 104.16A. | 151.78R. | 44.82A. | 64.6A. ~~140.82A.~~ | 12-02 31.4A.

765.5' | 1880.4'

PENNSYLVANIA RAILROAD

14 | 15 | 9.18A.

P. C. C. & St. L. Railway Co.

Gov. 80.00 chs. COUNTY ROAD 500S

5402

LIBERTY

33-15-1W

10-71

COUNTY ROAD Gov. 79.25 chs. 4005

1-01 4.5641A

2 2-01 1.55A.

3 3-02 3.00A. 3-01 6.23A 546.93 774.72 495.85

38.95A. 40A.

~~80A~~ ~~73.77A~~ 70.77

75.4359A 80A.

4,5

178A.

STATE HIGHWAY NO. 33

Gov. 80.00 chs.

SHARERS ADD.

6 7 8 7BR13L. 12A. 24R. 20' 24R.

7-01 9 660' 10 660'

4.8A. 924' 14A. 924' 924' 14.18A. 924'

264'

14 20R6 3/4L. 15ER0L. 2A. 15ER0L. 20R6 3/4L.

94.36A 99.66A.

SEE 7-01

CLAYTON

PENNSYLVANIA RAILROAD

11 4.876A. 1317.4' 1317.8' 12 1.10A 13 3.0A.

P.C.C. & St Louis RR

Unconveyed Esp

66L. Gov. 80.00 chs. COUNTY ROAD 600 S 60L.

5403

34-15-1W

LIBERTY

10-71

Gov. 79.90 chs. COUNTY ROAD 1005

STATE HIGHWAY NO 39

STATE Road NO 37

R/W - 40'

3.10 A.

76.84A
80A.

40A.

20.17 chs.

20.12 chs.
80R./41.

7RR.

H-01

3.42 A

~~36.34A~~
32.92A

80R./17L.

7RR.
18.09 chs.

9.02 chs.

43R20.5L.

72.88A.

504'

620'

Gov. 80.00 chs.

98.5R.

27.09A.

98.22 chs.

112.36A.

41.34 chs.

43R20L.

Gov. 80.00 chs.

8

5.13 N 45°W

2.53 A

311.34'

68.7A.
72A.

CLAYTON

12
1.16A.

2017.53'

2018.3'

2.30A.

RAILROAD

PENNSYLVANIA

11

10

9

45.81A.

71.06R.
19.18 chs.

42.18A.

1544.6'

60L.

Gov. 80.00 chs.

80R

67L.

5404

LIBERTY

10-71

35-15-1W

Gov. 39.88chs. COUNTY ROAD 4005 Gov. 39.87chs.

1 1-03 1-01 2 3 80R.

10.1A 20.2A. 5.05 8.10A 5.05A 2.02 1-02-01 23A.

WILNOT PLAT # 1966

80R. 46R. 46R. 44R.

4 80R. 15A. 30R. 80R. 1956.1'

202.21A. 80R. 7 7-01- 6A

5 40R. 76R. 6 36R. 11.75A. 6.25A. 15.7ER. 15.75R. 38R. 38R. 20.8ER. 55.75R.

COUNTY ROAD 1605 COUNTY ROAD 1405

18.17A 7-01-3 2.97A 1.03A 1.12A 7-01-02-01 1.17A

67R.10L. 61R. 1396.9' 1396.9'

RAILROAD 1092.7' 2111.2' 362.3'

Gov. 80.00chs. Gov. 80.00chs.

8 10chs. 9 9-02 18.93A 7.A 16.77A 12-02

11A. 4.63A 5.3A 5.3 8.82chs. 44.2R. 14 0.80A. 14R. 14R.

North Belleville See page 86 10.12chs. 18

15 0.38A. 67R.5R' 45° 0.68A. 102.75R. PENNSYLVANIA

110' 14 13

13-01 46.9R. 15.00A.

10 7.77chs. 17.91A. 75.5R. 44.5R. 10chs. 11-02

114.65A 161.88A.

1754.6' 45.50A. 20.15chs. 23.56A. 39.5A. 39.17A. 33.33chs. 40.30chs.

11 12-03 30A

15.60ZA. 11A 19 0.8A 11A 11.81 0.35A 2-81 6.46

19.74chs. 40.11chs.

671. 986.

Gov. 80.00 chs.

5405

36-15-1W

LIBERTY 40

10-71

Gov. 78.42 chs.

26.39R. COUNTY ROAD 400S

1 — 41A. — 2, ~~3~~ 80 — 78.90A.

COUNTY ROAD 400E

12 R.Sl.

4-01 — 7.38A

36.67 chs. — 4-02 — 2.00A — ~~2.74A~~ — 1.74A — 34.69A.

1141.14'

4 — 5.74A

CARTERSBURG HEIGHTS SEC 1 PAGE 88 — 3.74A

3.38 chs. — 8.22 chs. — 4961

Stephenson's First Add. to Cartersburg.

10 chs.

CARTERSBURG HEIGHTS SEC 1 PAGE 99 — 14.09A

30.99 chs.

8 — 108.35R.

See Insert Plat on Following Page

40R. — 27.50A — 40R.

108.35R.

21 — 26.42 chs. — 22, ~~23~~ — 12.43 chs.

22.57A. (Includes Railroad Right-of-way) — 7.61A.

9.25 chs. — 6.94 chs. — 6.32 chs.

13.72 chs.

RAILROAD — 1324.7'

PENNSYLVANIA

120' — 80'

24, 25, 26, 27

Gov. 80.00 chs.

333.69A.

38.37R.

28 — 28.94R. — 28.94R.

~~8.5A.~~ 8.207A — 41R. — 41R.

28 0.293A Driveway

53.06R. — 28.94R.

29

53.5A.

112.5R. — 112.5R.

8R. — 30 — 40R. — 2A.

0

Gov. 80.00 chs.

98L

5407

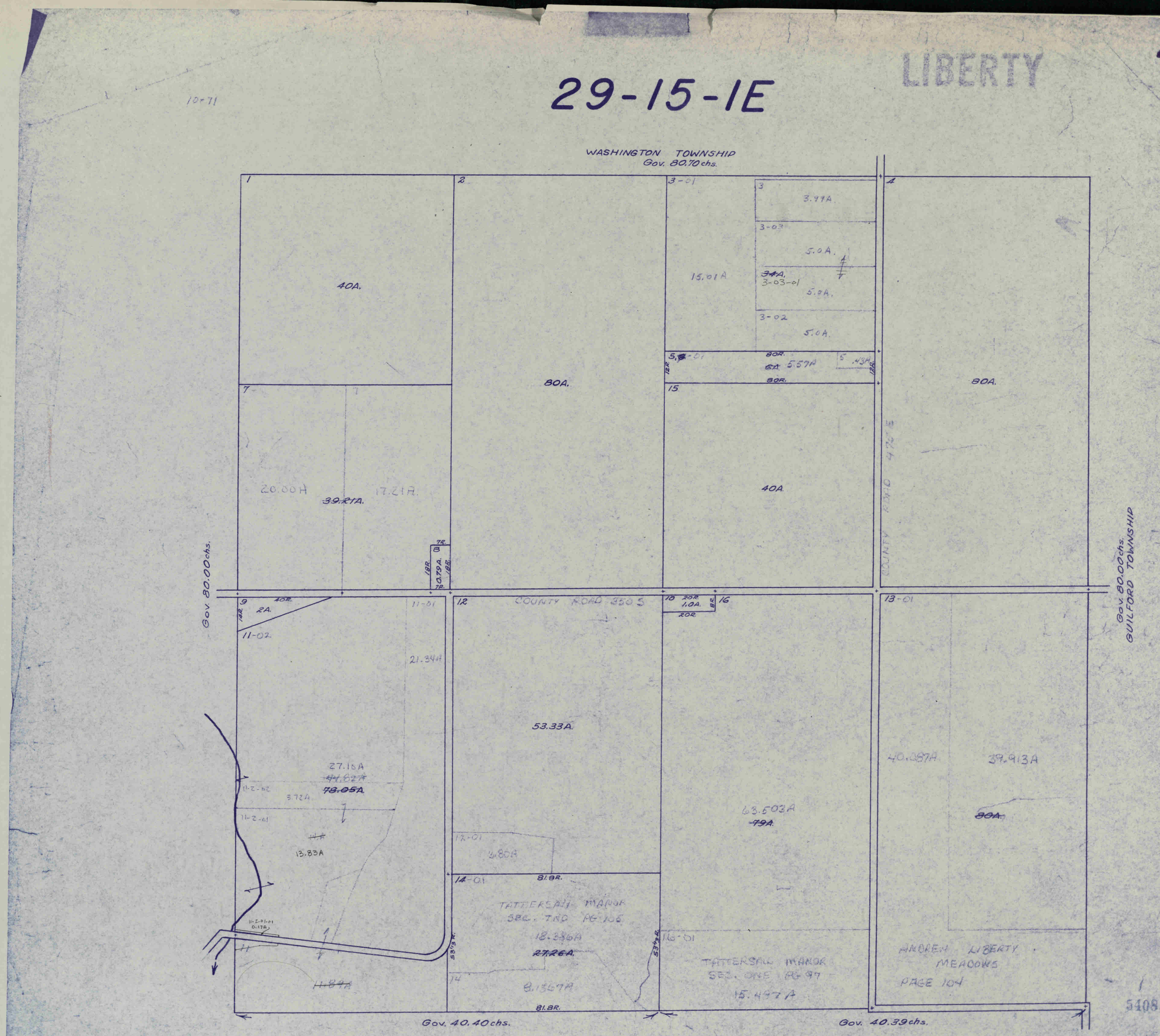

LIBERTY
29-15-1E
10-71
WASHINGTON TOWNSHIP
Gov. 80.70 chs.
1
40A.
2
80A.
3-01
15.01A
3
3.99A
3-03
5.0A.
34A.
3-03-01
5.0A.
3-02
5.0A.
5.57A
5
.43A
80R.
80R.
4
80A.
7
20.00A
39.21A.
17.21A.
8
0.79A.
15
40A.
Gov. 80.00 chs.
Gov. 80.00 chs.
GUILFORD TOWNSHIP
9
2A.
40R.
11-01
11-02
21.34A
12
COUNTY ROAD 350 S
10
20R.
1.0A.
20R.
16
13-01
53.33A.
27.10A
44.82A
78.05A.
3.72A
11-2-02
11-2-01
13.83A
12-01
3.80A
14-01
81.8R.
TATTERSALL MANOR
SEC. TWO PG 105
18.386A
27.26A.
14
8.1367A
81.8R.
11-2-01-01
0.17A
11
11.89A
63.503A
79A.
16-01
TATTERSALL MANOR
SEC. ONE PG 97
15.497A
40.087A
39.913A
80A.
ANDREW LIBERTY
MEADOWS
PAGE 104
Gov. 40.40 chs.
Gov. 40.39 chs.
5408

30-15-1E

LIBERTY

10-71

CENTER TOWNSHIP
Gov. 40.00chs.

1.82
15
2.01
20.30chs.
3
20.29chs.
544L.
0.85A.
1.0A less 270
2
1.83
1
19.70chs.
37.50A
40A.
19.70chs.
19.70chs.
2.02
1.5A
62.63A.
4.32A.
20.30chs.
29.43chs.
9.23chs.
4
40.60chs.
52A.
1.70
5
21.08chs.
COUNTY ROAD 200E
10.12½chs.
10.12½chs.
6
21.08chs.
10chs.
10chs.
10A.
10chs.
10chs.
2.84A.
10.12½chs.
10.12½chs.
9.23chs.
11.02chs.
Gov. 80.00chs.
8
9-01
10 CO. RD. 350S
80. GR.
10-01-02
10-01
10-01-01
4TR.
14
0.83A.
GRBL
GRGL
22.75A.
8RR.
8RR.
11.125
22.25A.
11.125A.
5RR.
8RR.
13.6A
RTZA.
3.88
5.0
4.72
54R.
40.3
80.6R.
12
11-01
8TR
20R.
40R.
20R.
30' R
52A.
76R.
19.60A
11
39A.
19.40A
7TR.
13
2.0A
1.42
4.96GL.
Gov. 40.00chs.

LIBERTY

31-15-1E

10-71

Gov. 40.00chs.

5A

0.4A

19.90A.

12.74A

30.51RdA
~~30.25A.~~

1.78A.

Unconveyed Gap.

18A.

RAILROAD

See Page 53

PENNSYLVANIA

CARTERSBURG
(unincorporated)

0.80A.

22.89
~~22.54A.~~

1.06A.

1.06A.

2.11A.

16,17,20,26

41.60A.

36.92
~~43A.~~

6.83

21,22

23-01 8.288chs.

30

0.08A.

50A.

10.71A.

4.52A.

23-02
2.60A.

11.70A.

11.58A.

20.902chs.

Gov. 40.00chs.

Gov. 80.00chs.

LIBERTY

32 - 15 - 1E

11-71

TATTERSALL MANOR PAGE 97

Gov. 40.40chs.

Gov. 40.39chs.

1 2 3-04 3-03 3-05 3 3-02 3-01 3-06

1.0A 5.01A. 5.01A.

42A. 4.01A.

8.28A 8.28A. 8.28A.

35.25A. - per deed
44A. - computed by draftsman

36.45A.

RAILROAD

42.14chs.

21.01chs.

21.01chs.

PENNSYLVANIA

8,9,12,15,16

3.10A. 7.44A

17 8

4 5,7

4.56A.

19.25chs. (1)
15.76chs. (2)

Gov. 80.00chs.

18.14chs.

19.51chs.

111.22A.

82 rds.

COUNTY ROAD 5100 E

Gov. 80.00 chs.

GUILFORD TOWNSHIP

6 18 7.71chs. 33.23chs. 4.1A.

10

20.45chs. 92R.

68A.

80R.

80R 80R.

153.51A.

12R 12R.

145A.

11 12.45chs.

14.69A.

8.81chs 8.81chs.

2.63 2.63

8.21chs 8.21chs.

17.98chs.

1.68 1.68

2.56 2.56

Gov. 80.00chs.

U.S. HIGHWAY NO. 40

13

10A.

2.79 14 1A.

7.16chs.

34L

5611

5-14-1E

LIBERTY

11-71

8
5,67
1.77A.
0.01A.
1
0.81A.
3.54
6.38chs.
7.22 chs.
4.98chs.
4
3-01
0.31A
4A.
5A.
4.082A
16
4.58A.
5.55chs.
9.22chs.
9.04chs.
9.04chs.
4.96chs.
4.20
S.
U.
1/4
9
12.88A.
10.93chs.
HIGHWAY
57R.
NO.
8
7
2A.
40
34 L.
9-03
1.08A
1-02
1.26A
7-01
1.20A
Gov. 40.07chs.
92.52A
~~95.60A~~
~~96A.~~
118.28A.
Gov. 40.76chs.
10
36R.
38R1SL.
36R2SL.
~~20A.~~
Lakewood Estates-Sec. 2
36R1SL.
13
14
65R.
15
19.3R.
11.52
39A
~~40A.~~
35R3.5L.
35R3.5L.
300.76
11-01
1A
162RR0L.
162R-20L
160R.
1050.5
29.387A, (27 lots)
plus Block "A"
LAKEWOOD
ESTATES
SEC. ONE
P. 108
23.80A
~~93.92A~~
~~95A.~~
~~71.20A~~
61.813A.
65A.
160A.
160R.
160R.
160R.
160R.
160R.
40R.
16R.
16R.
16R.
16R.
16R.1½
16R.
Gov. 40.00chs.
Gov. 40.00chs.
COUNTY ROAD 1001, S
Gov. 40.38chs.
Gov. 40.37chs.
GUILFORD TOWNSHIP

6-14-1E

LIBERTY

11-71

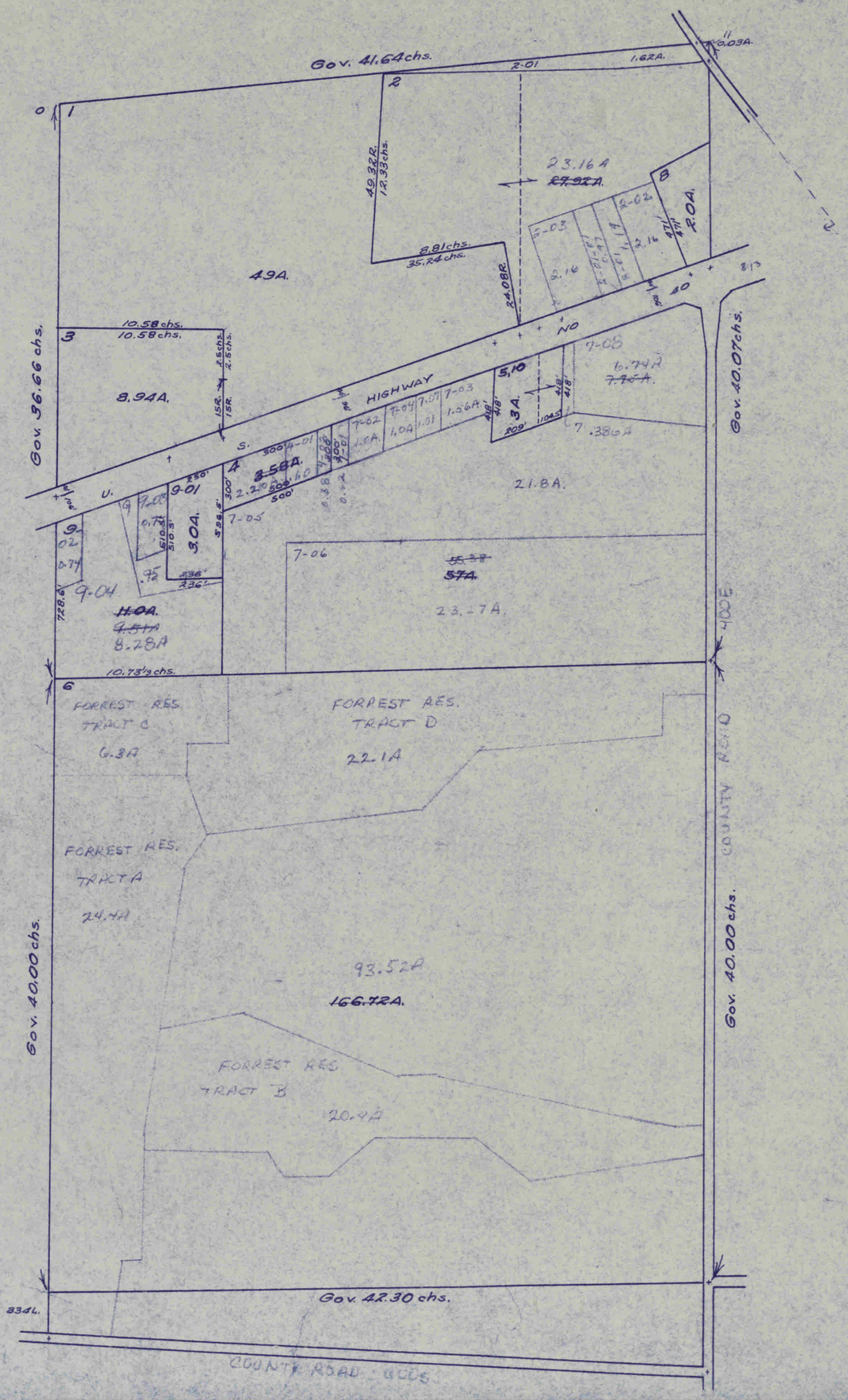

H-3-69
11-71

7-14-1E

LIBERTY

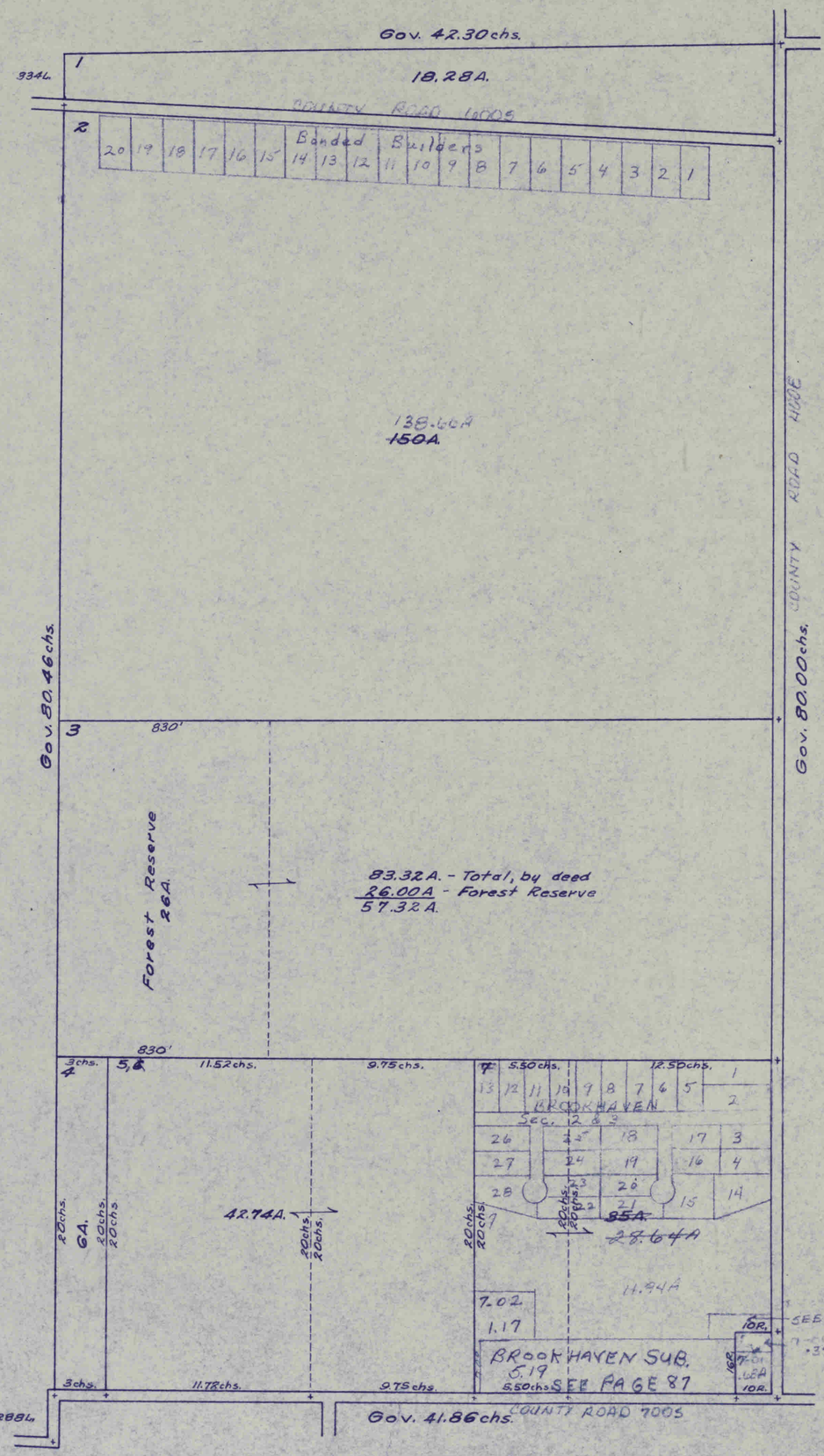

LIBERTY

8-14-1E

11-71

~~11-3-64~~

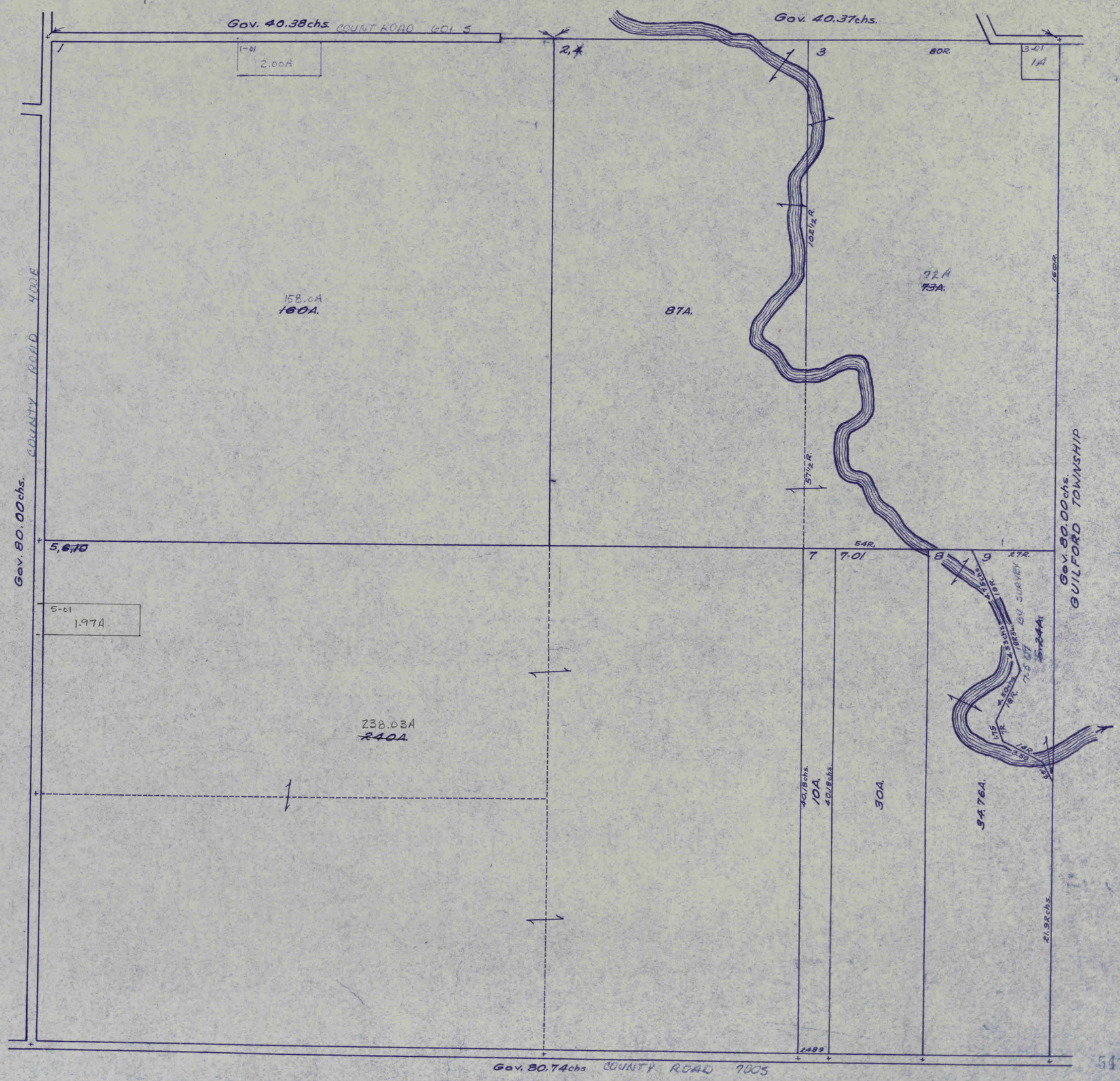

5415

H-3-69

11-71

17-14-1E

LIBERTY

Gov. 80.74 chs. COUNTY ROAD 7005

1	2	3 3.01 1.0A 79A 80A.			
80A.	80A.				
		4	5		
		40A.	40A.		
6, 7, 10, 12	40.58 chs.		8		
			20A		
18.17 chs.		18.33 chs.	9		
		141.73A.	20A.		
	40.55 chs.				
11			13		
	40.54½ chs.				
19.20 chs.		19.20 chs.	40A		
83.81A.		14			
		20A.			
40.51 chs.					

Gov. 80.690 chs.

Gov. 80.00 chs.

Gov. 80.00 chs.

GUILFORD TOWNSHIP

H-3-67

11-71

18-14-1E

LIBERTY

5

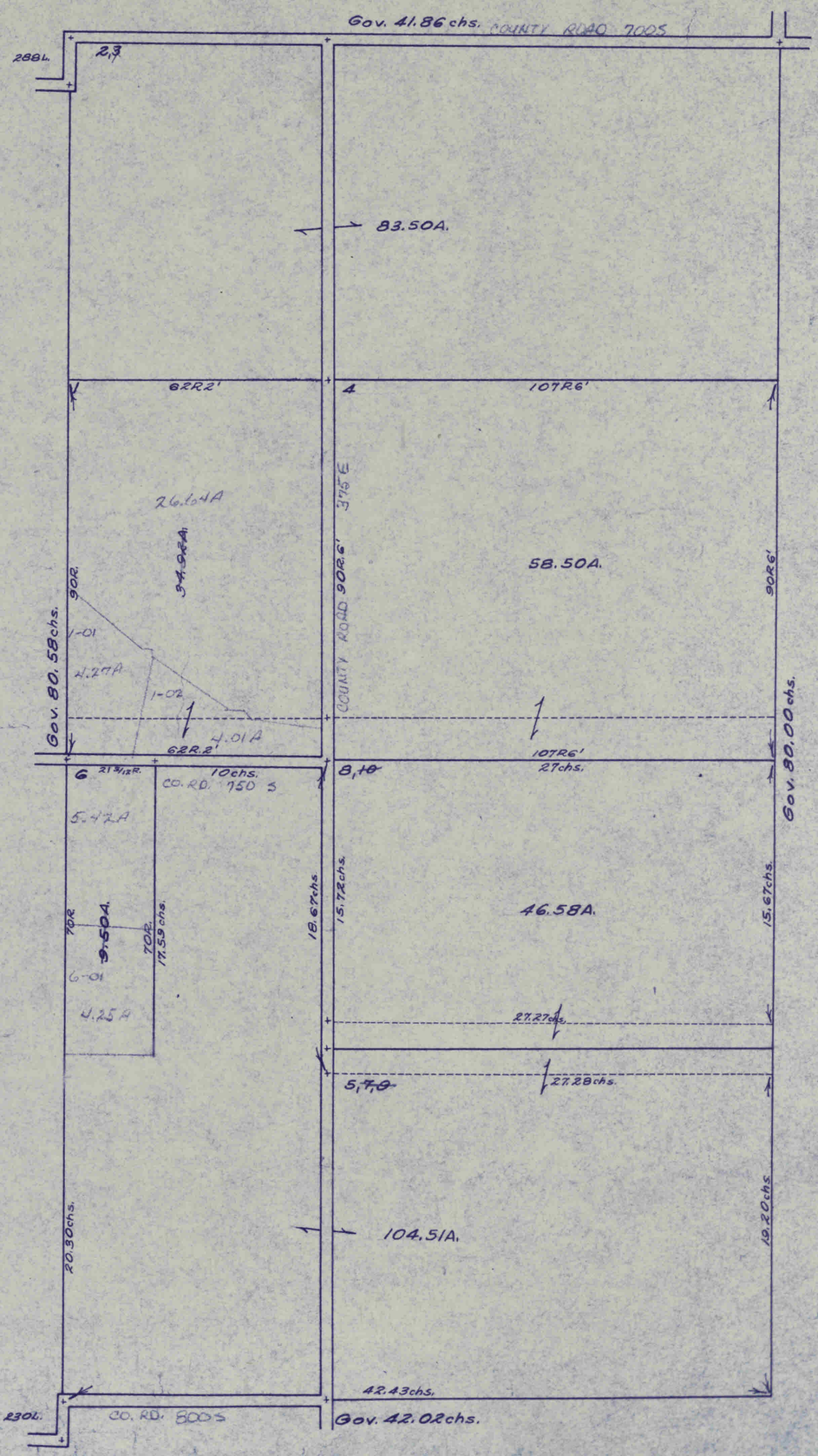

LIBERTY

11-71

19-14-1E

11-3-67

P6.20

Gov. 42.02 chs.

230 L.

1-04 60R. 1 3.89A 4.84A 4.40A 1-05 1.0A 4.51A

1-01 107.32R.

1-03 6.76A 28.57A 80R.

83.66A. 55.29A

1-02 11.76A

80R.

107.32R.

5-02 5BR.

5-04 24.52chs.

13A.

5.37chs. 5.37chs. 2.18 4R 2.22R 3.02S 7.22R. 7.22R. 14.12R.

5-01 1.74 6A 3.65 5.15chs. 3.24 3.24chs. 21.32A 66.50A. 44.29A

20.175chs.

4.53chs. 7-02 2.64A 4.44.75chs. 2.53 1.79 3.53 3.59chs. 38chs. 38chs.

7 9.5H 12.3A. 6.90A 7-01 2.76 4.70chs. 19.98chs. 19.98chs. 75.54A. 20.14chs.

Gov. 80.78 chs.

Gov. 80.00 chs.

37.34chs.

13-01

12.413A 50.86A 69.28A.

15 58R. 80R. 16 22R.

15A. 5A. 40R. 40R. 40R. 67R. 19R.

152 L.

Gov. 41.81 chs. COUNTY LINE ROAD

MORGAN COUNTY

20-14-1E

LIBERTY

11-3-69

11-71

Gov. 80.69 chs.

1 — 68.25A.

2 — 80A.

3 — 14.25½ chs. — 3½A. — 21.75 chs.

4 — 5.96½ c. — 12.94A. — 21.75 chs. / 21.75 chs.

5 — 80A. — 21.75 chs.

3 — 14.25½ chs.

4 — 5.92½ chs.

6-01 — 32.06A ~~37A.~~ — 4.97A

8,10 — 29.75A.

11, ~~12~~ -03 — 64.15ZA ~~74.85A~~ ~~75~~ ~~80A.~~ — 4.93ZA

11-02 — 5.0A

14 — 79.85A — ~~57.97A~~ ~~60A.~~

12 — COUNTY ROAD 860 S — 54.22A ~~75~~ ~~80A.~~

12-02 — 5.0A.

13-02 — 1.5A.

13 — 5.0A.

13-01 — 1A.

12-01 — 17.145A

12-03 — 3.64A — Landlocked

13-03 — 13.933A — ~~6.74A.~~

15 — 15.31A.

14-03 — 0.74A

14-01 — 2.03A

10 — 0.35A

COUNTY ROAD 425 E

Interstate No. 70

Gov. 80.00 chs.

GUILFORD TOWNSHIP

Gov. 40.405 chs.

Gov. 40.305 chs.

MORGAN COUNTY

5419

BROOKHAVEN SUBDIVISION

SECTIONS 2 & 3

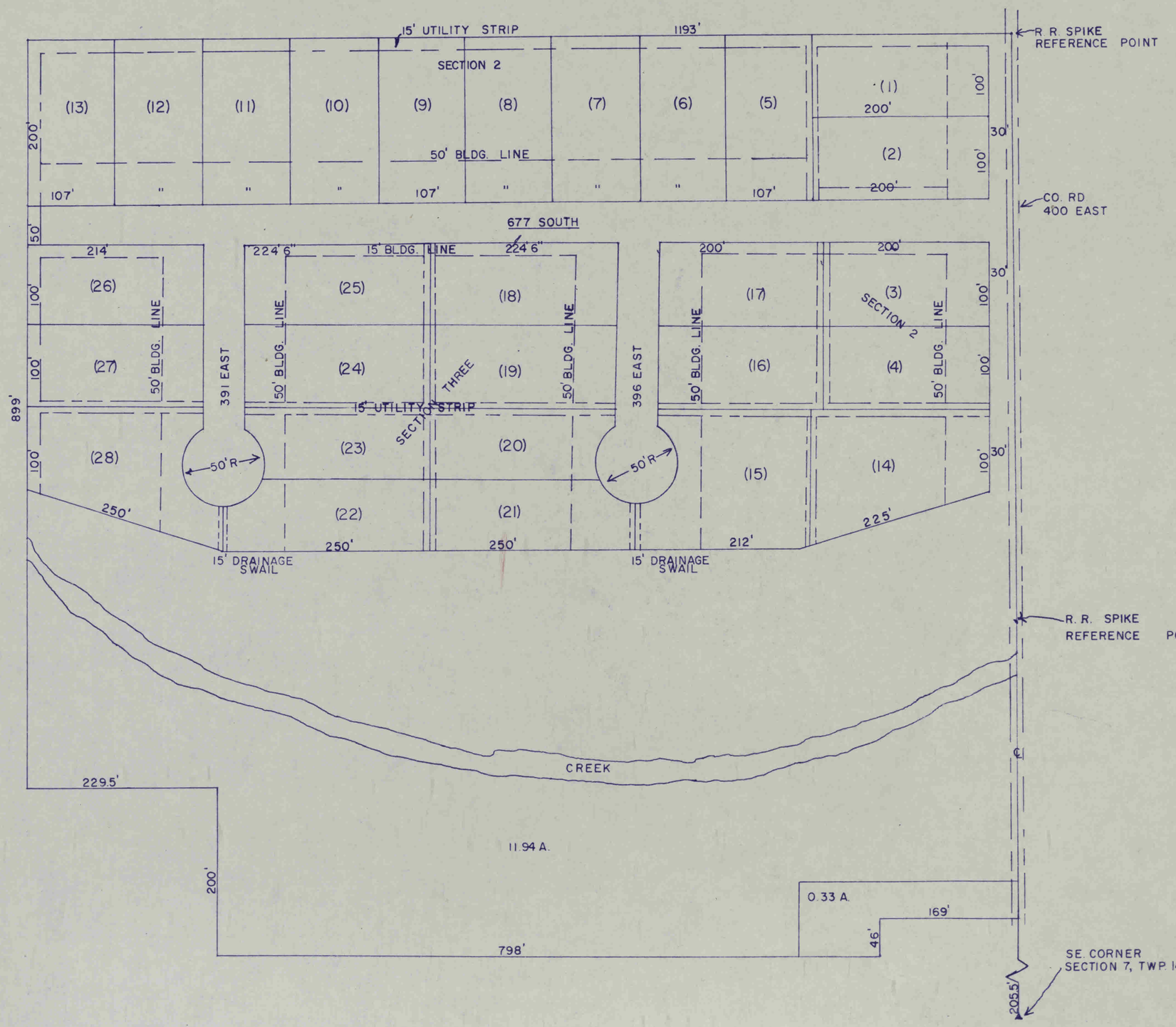

BROOKHAVEN SUBDIVISION

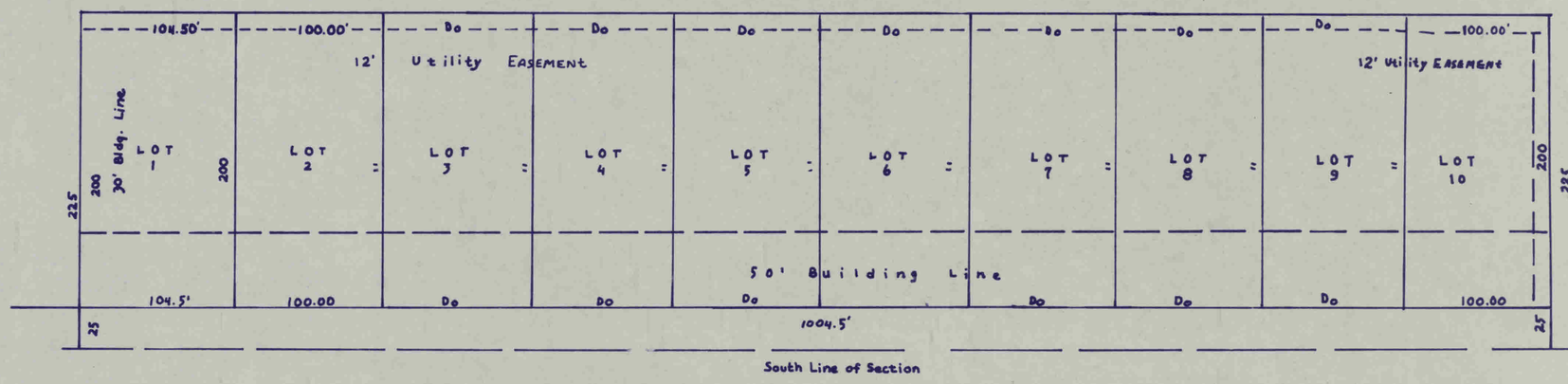

HIGHLAND ACRES
SECTIONS 2&3

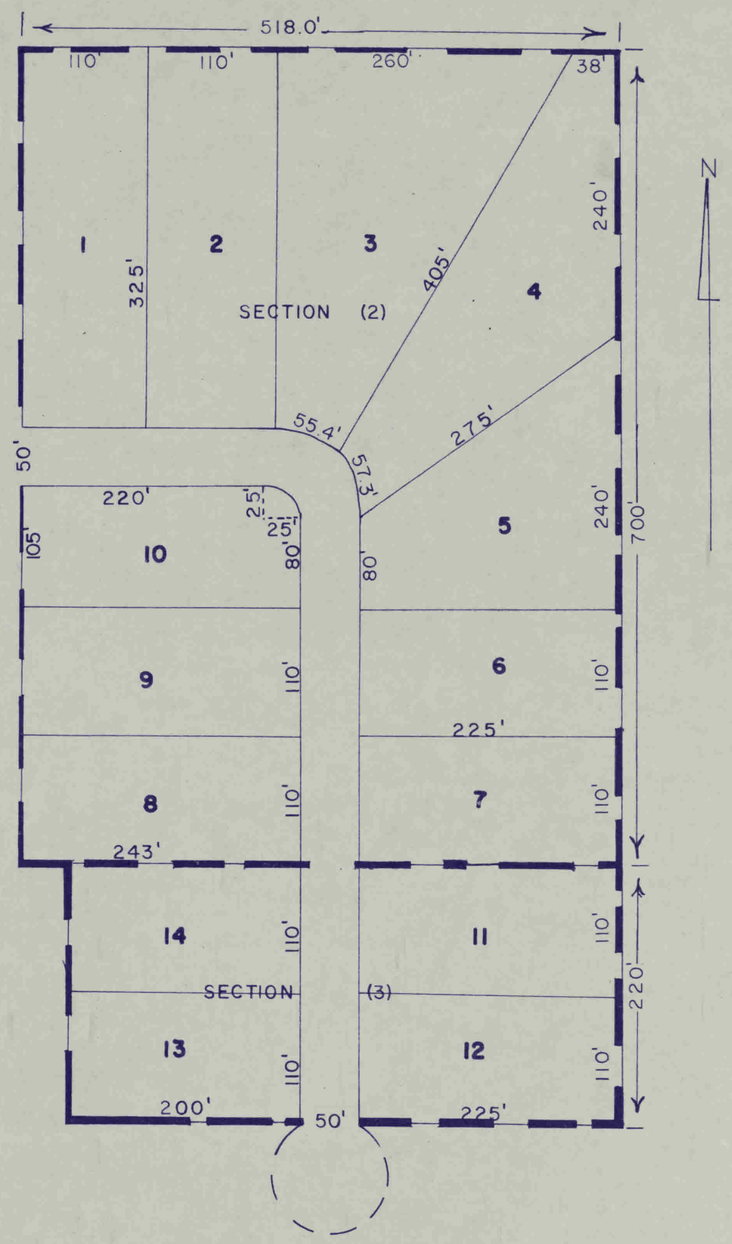

MITCHELL TERRACE

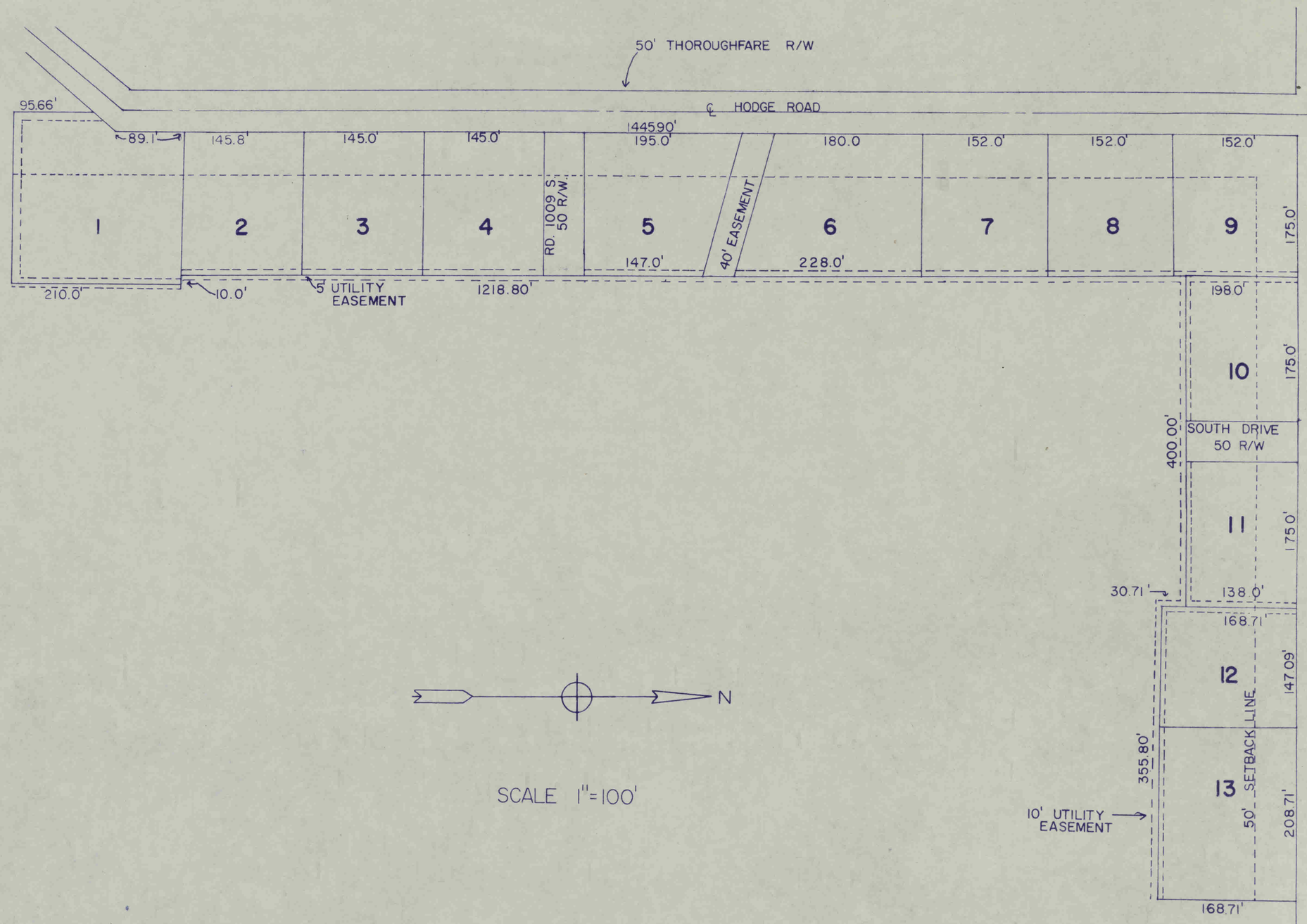

CASCADE SOUTH

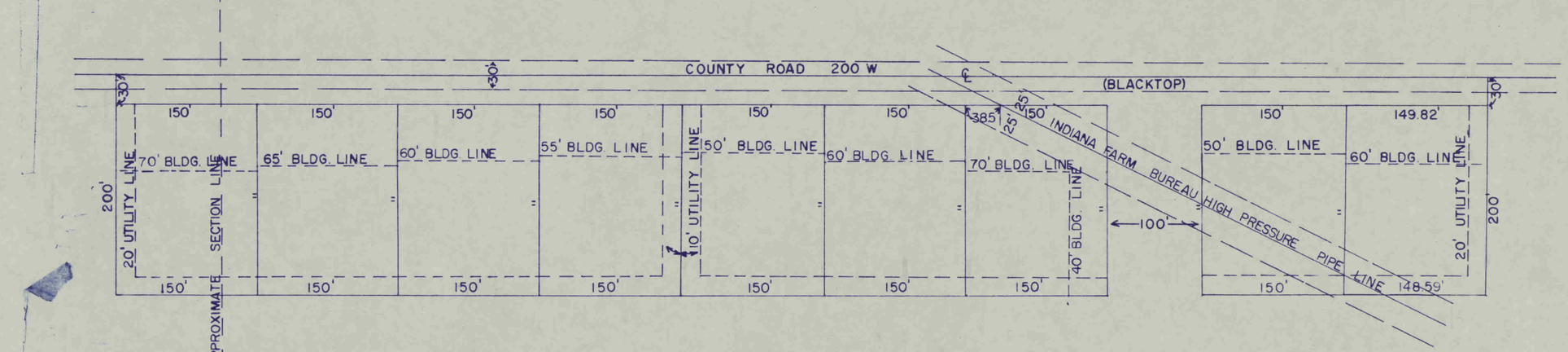

Leo C. Combs Addition

95

