

Marion

MARION TOWNSHIP

SECTION	PAGE
1 - 15 - 2W	1
2 - 15 - 2W	2
3 - 15 - 2W	3
4 - 15 - 2W	4
5 - 15 - 2W	5
6 - 15 - 2W	6
7 - 15 - 2W	7
8 - 15 - 2W	8
9 - 15 - 2W	9
10 - 15 - 2W	10
11 - 15 - 2W	11
12 - 15 - 2W	12
13 - 15 - 2W	13
14 - 15 - 2W	14
15 - 15 - 2W	15
16 - 15 - 2W	16
17 - 15 - 2W	17
18 - 15 - 2W	18
19 - 15 - 2W	19
20 - 15 - 2W	20
21 - 15 - 2W	21
19 - 16 - 2W	22
20 - 16 - 2W	23
21 - 16 - 2W	24
22 - 16 - 2W	25
23 - 16 - 2W	26
24 - 16 - 2W	27
25 - 16 - 2W	28
26 - 16 - 2W	29
27 - 16 - 2W	30
28 - 16 - 2W	31
29 - 16 - 2W	32
30 - 16 - 2W	33
31 - 16 - 2W	34
32 - 16 - 2W	35
33 - 16 - 2W	36
34 - 16 - 2W	37
35 - 16 - 2W	38
36 - 16 - 2W	39

NEW WINCHESTER

ADDITION	PAGE
ORIGINAL TOWN, BLOCK 11	40
ORIGINAL TOWN, BLOCK 2	41
ORIGINAL TOWN, BLOCK 3	42
ORIGINAL TOWN, BLOCK 4	43
HADLEY'S ADDITION, BLOCK 7	44
HADLEY'S ADDITION, Block 5	45

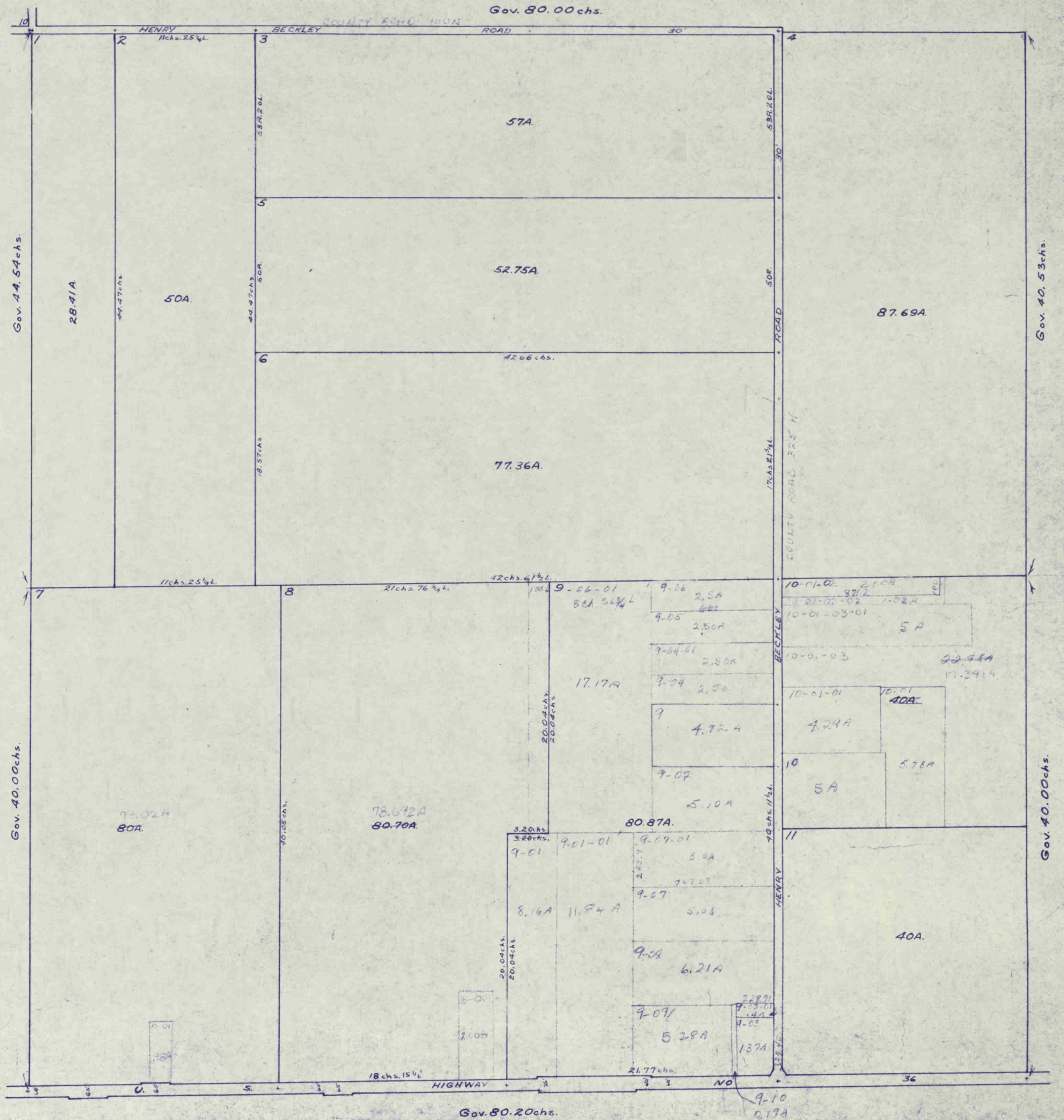
NEW WILLIAMSBURG

ORIGINAL TOWN, BLOCKS 1, 2, 3, and 4	46
ALONZO L. WHEELER'S ADDITION TO HADLEY	47

1-15-2W

MARION

11-71



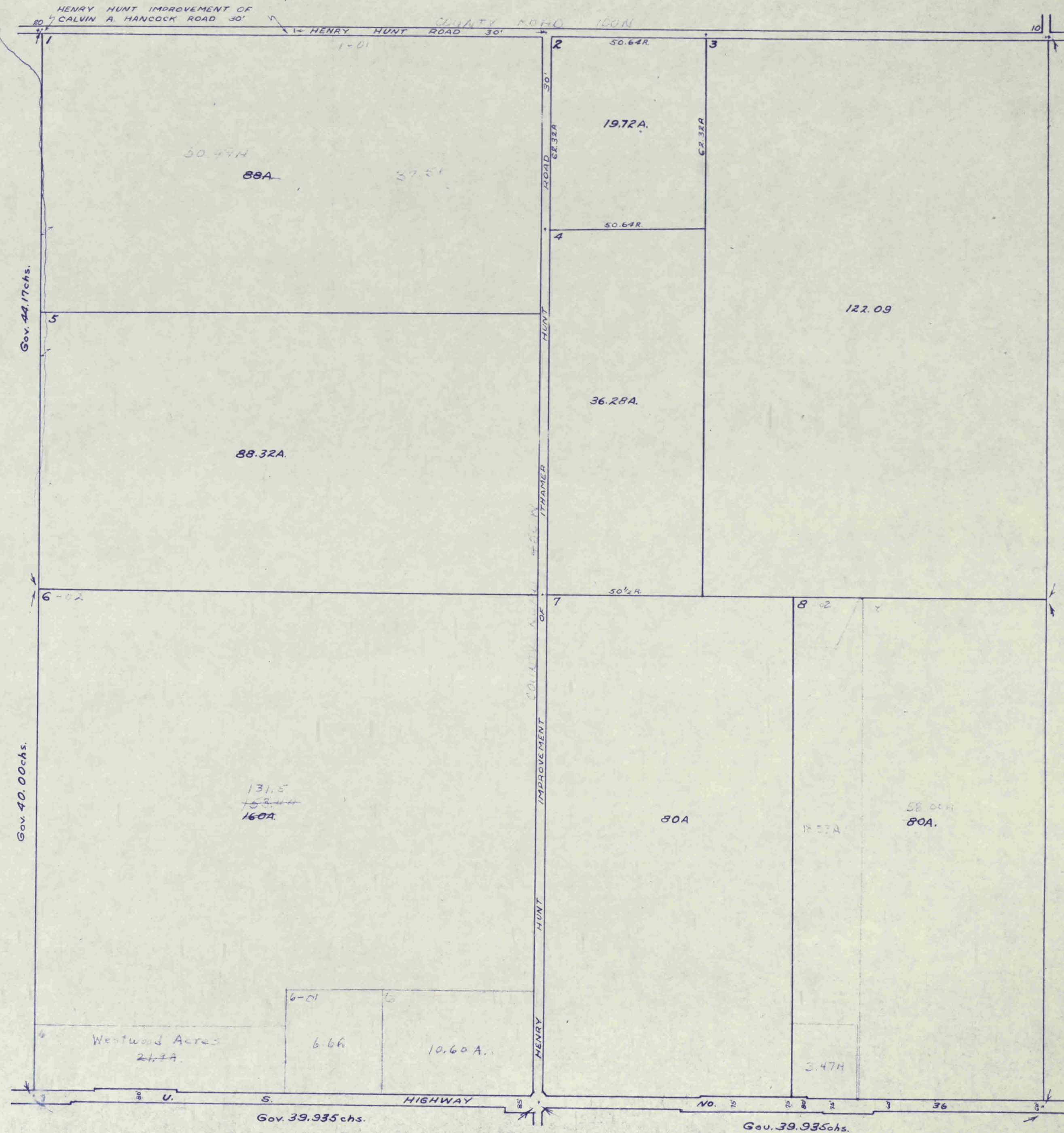
CENTER TOWNSHIP

5317

2-15-2W

MARION

11-71



Gov. 44.17chs.

Gov. 40.00chs.

Gov. 39.935chs.

Gov. 39.935chs.

Gov. 44.54chs.

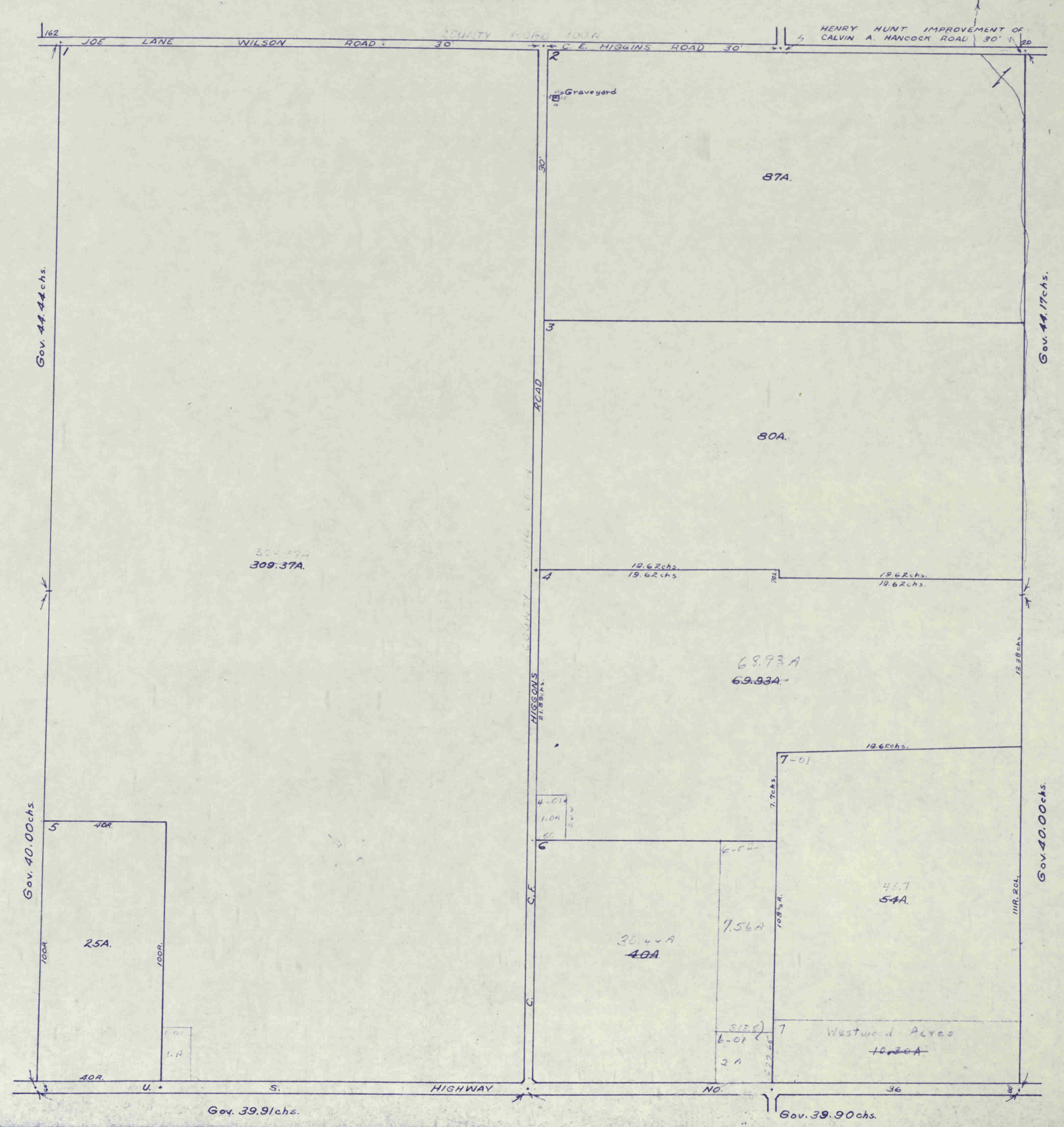
Gov. 40.00chs.

5318

3-15-2W

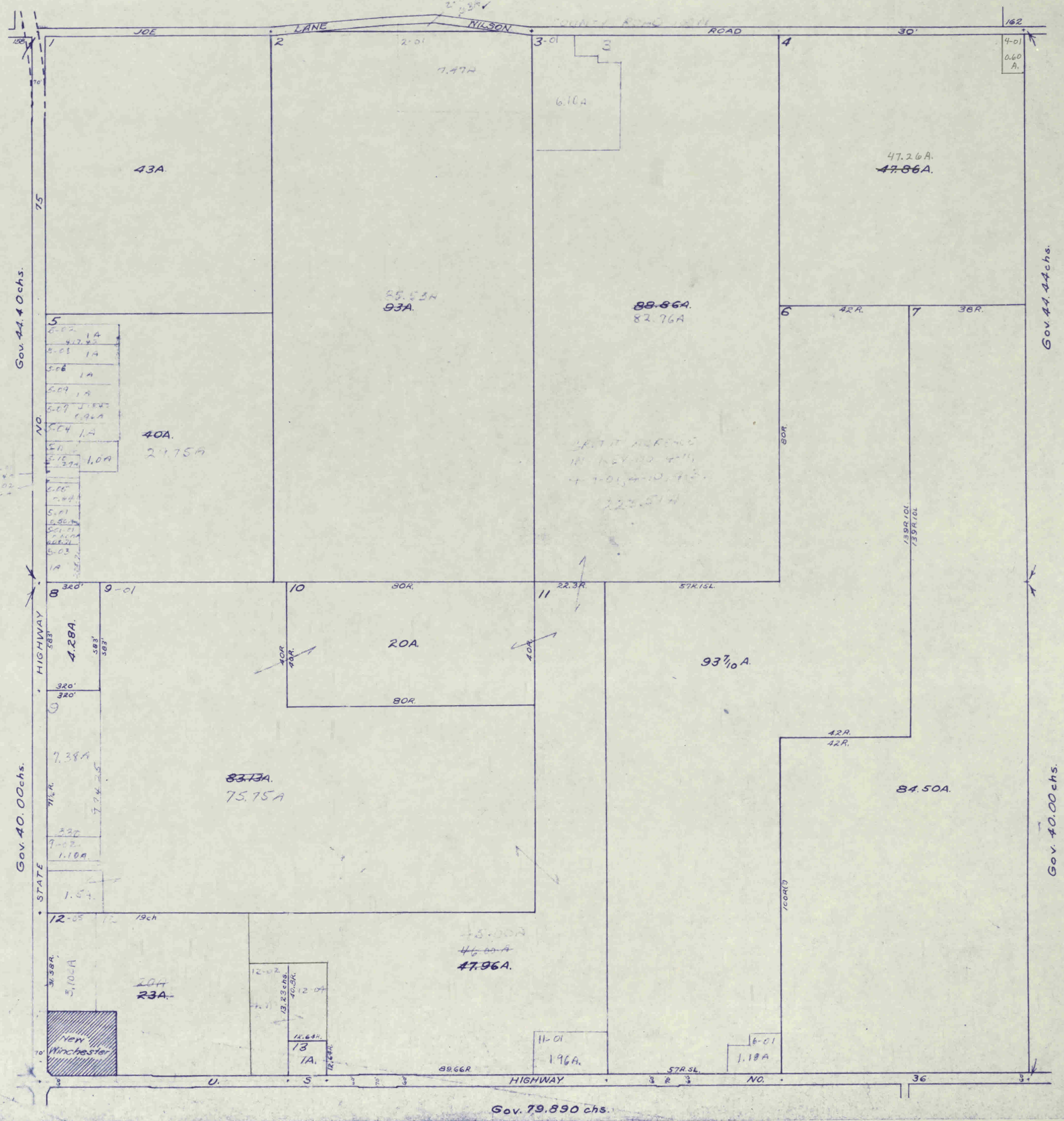
MARION

11-71



4-15-2W

MARION



5320

5-15-2W

MARION

11-71

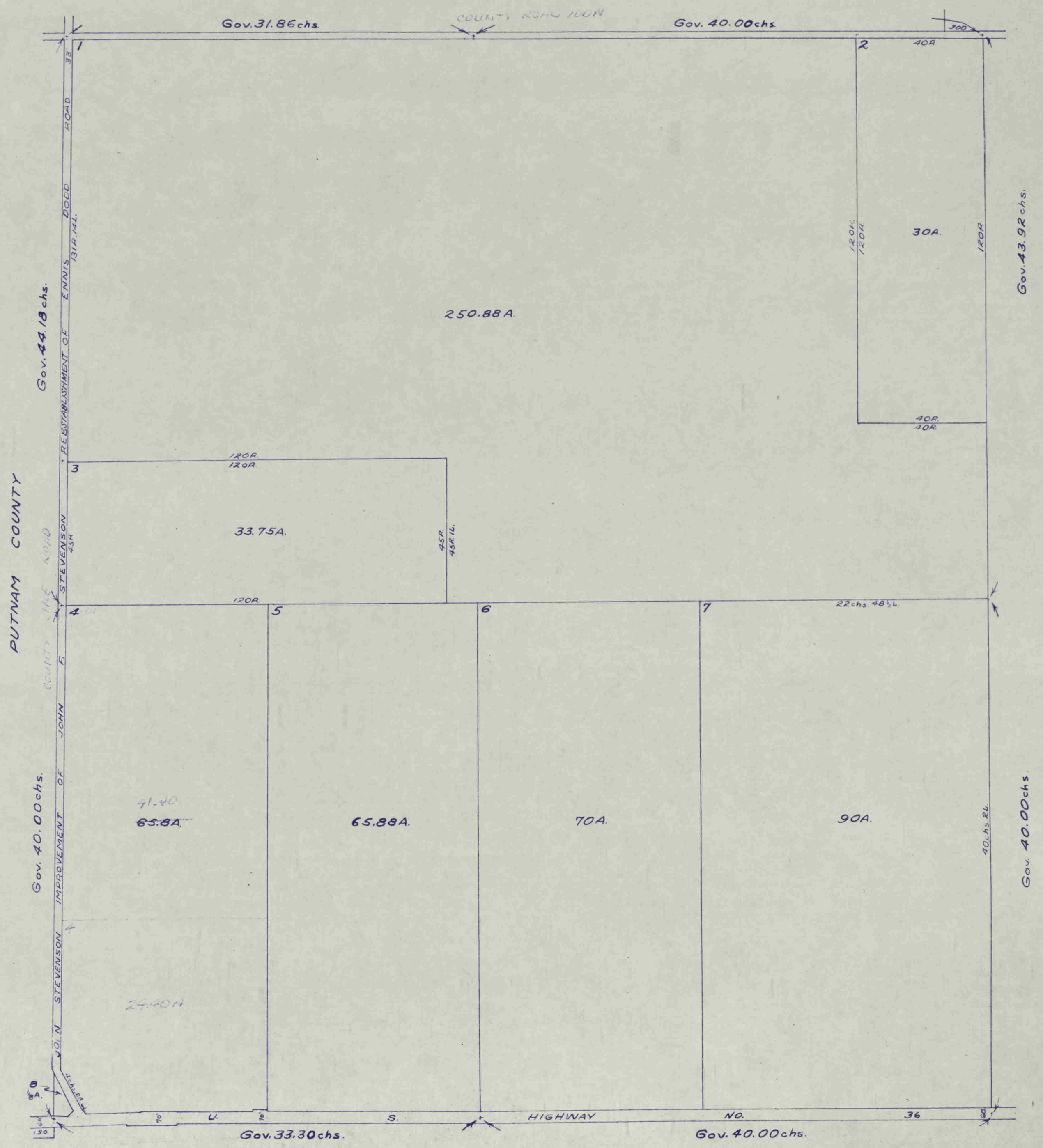


6-15-2W

MARION

6

11-71

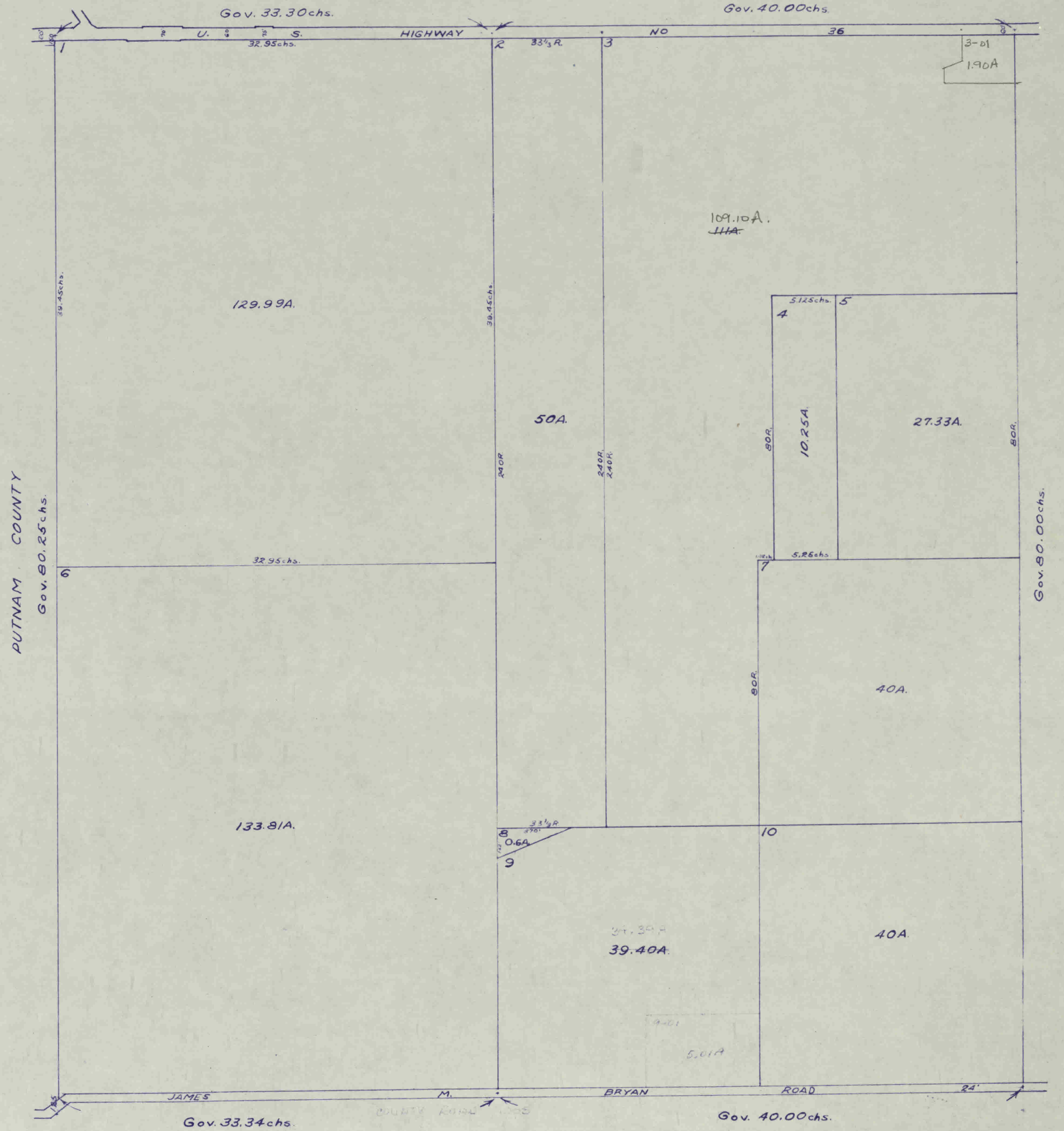


5322

7-15-2W

MARION

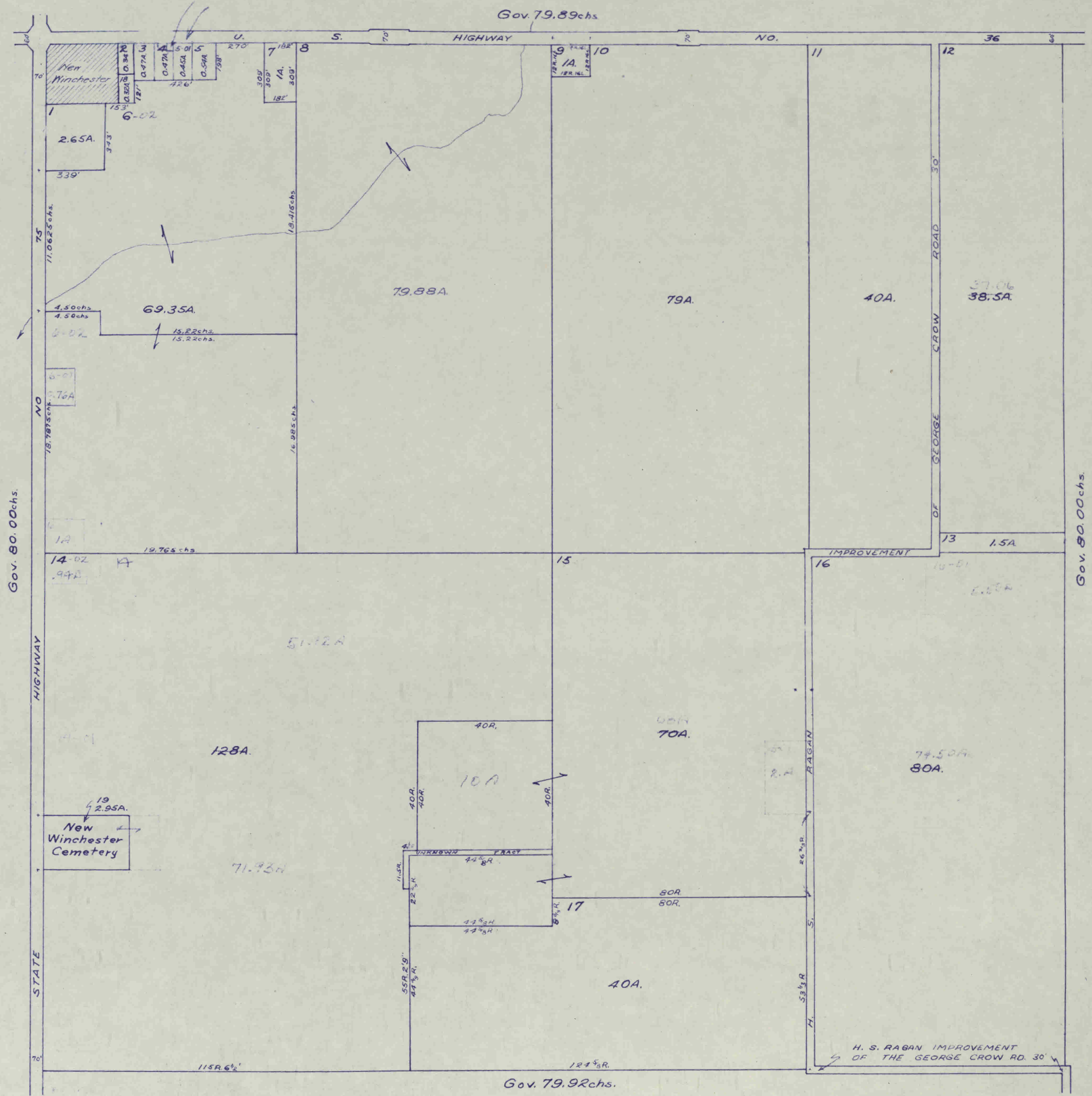
11-71



9-15-2W

MARION

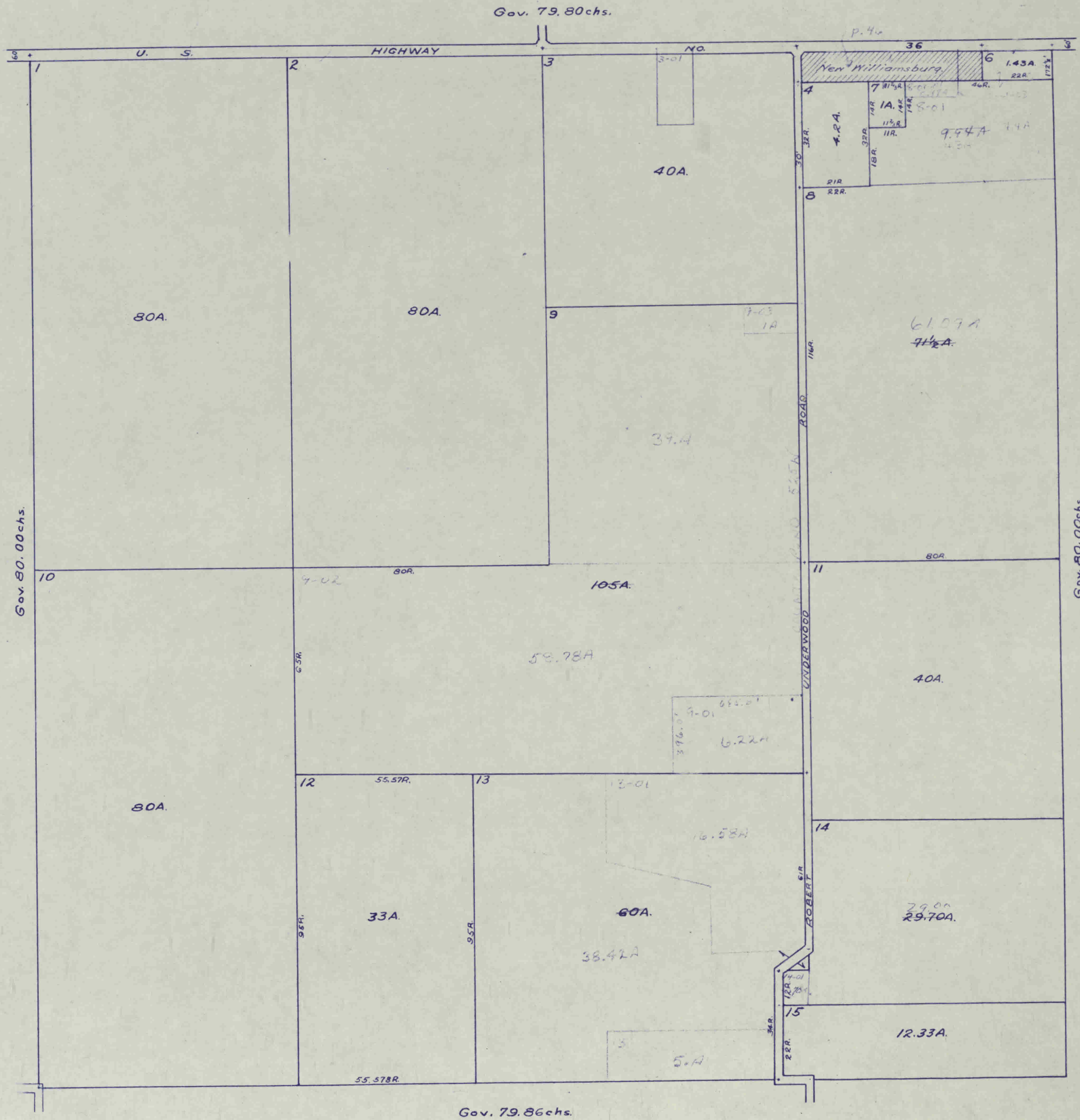
11-71



10-15-2W

MARION

11-71

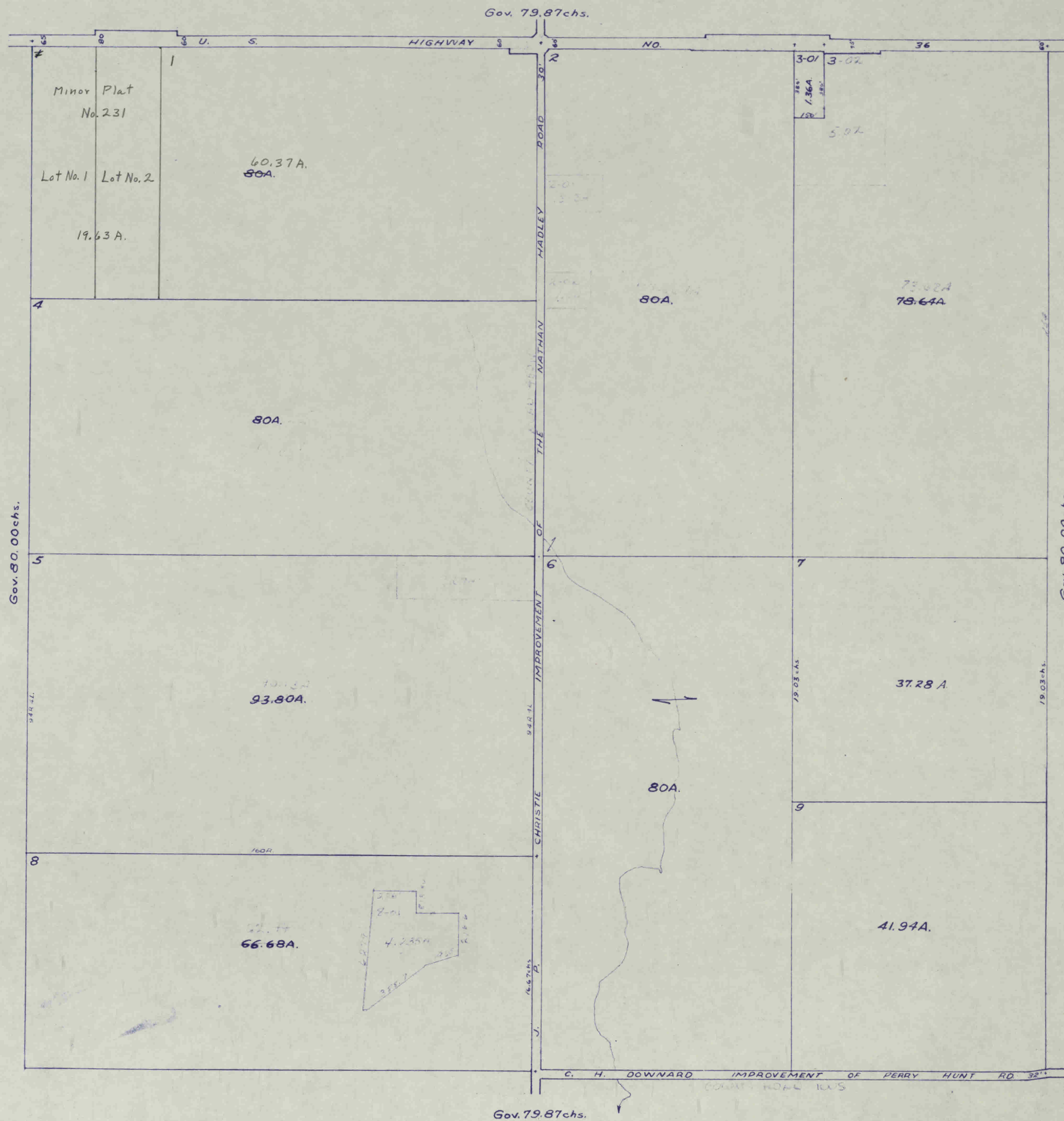


Gov. 79.86chs.

11-15-2W

MARION

11-71



12-15-2W

MARION

11-71

Gov. 80.20chs.



Gov. 80.00chs.
CENTER TOWNSHIP

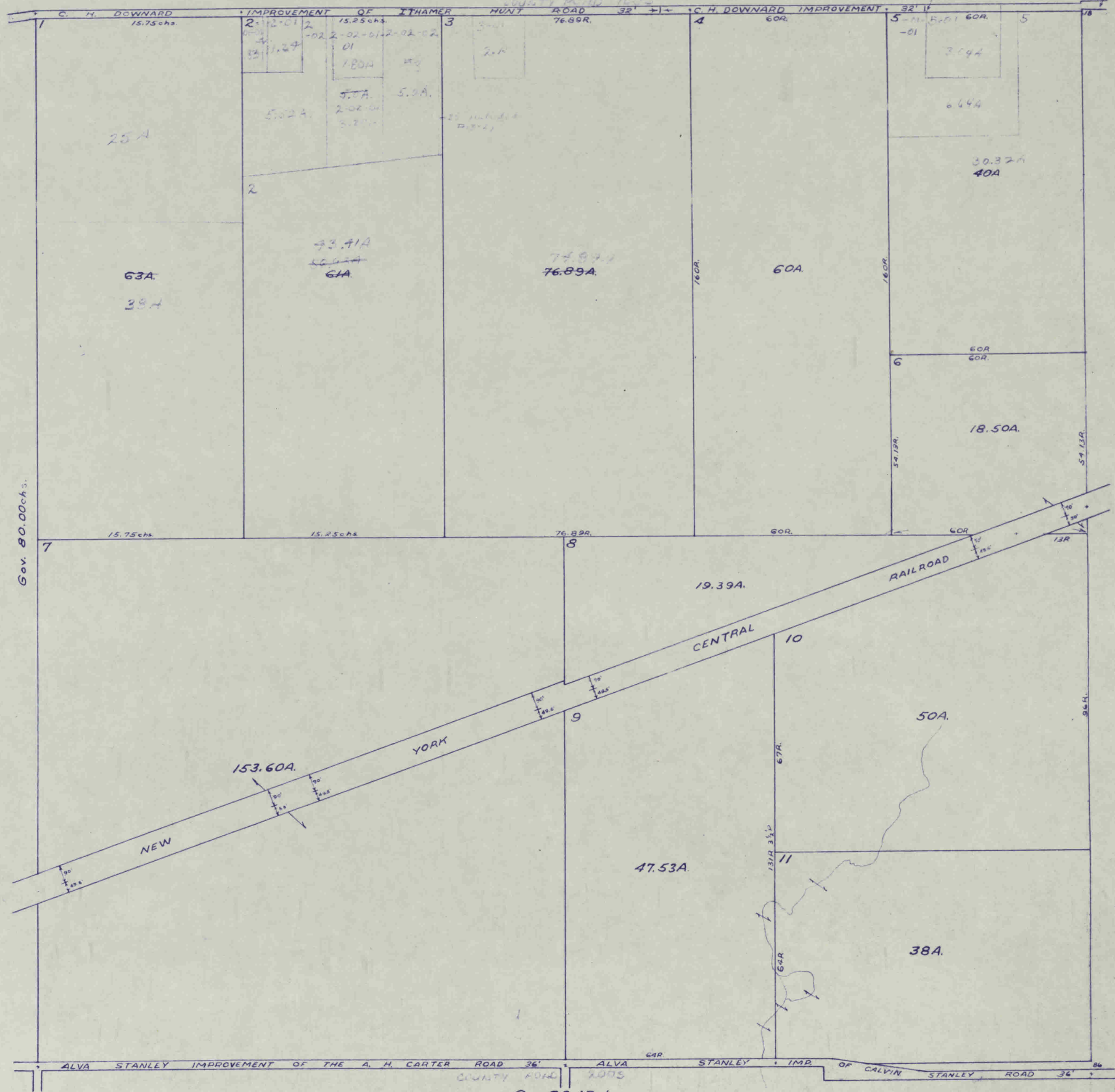
13-15-2W

MARION

11-71

Gov. 80.20chs.

C. H. DOWNARD IMP OF JOHN G. HILL RELOCATION 32'



Gov. 80.00chs.

Gov. 80.00chs.
CENTER TOWNSHIP

Gov. 80.15chs.

CLAY TOWNSHIP

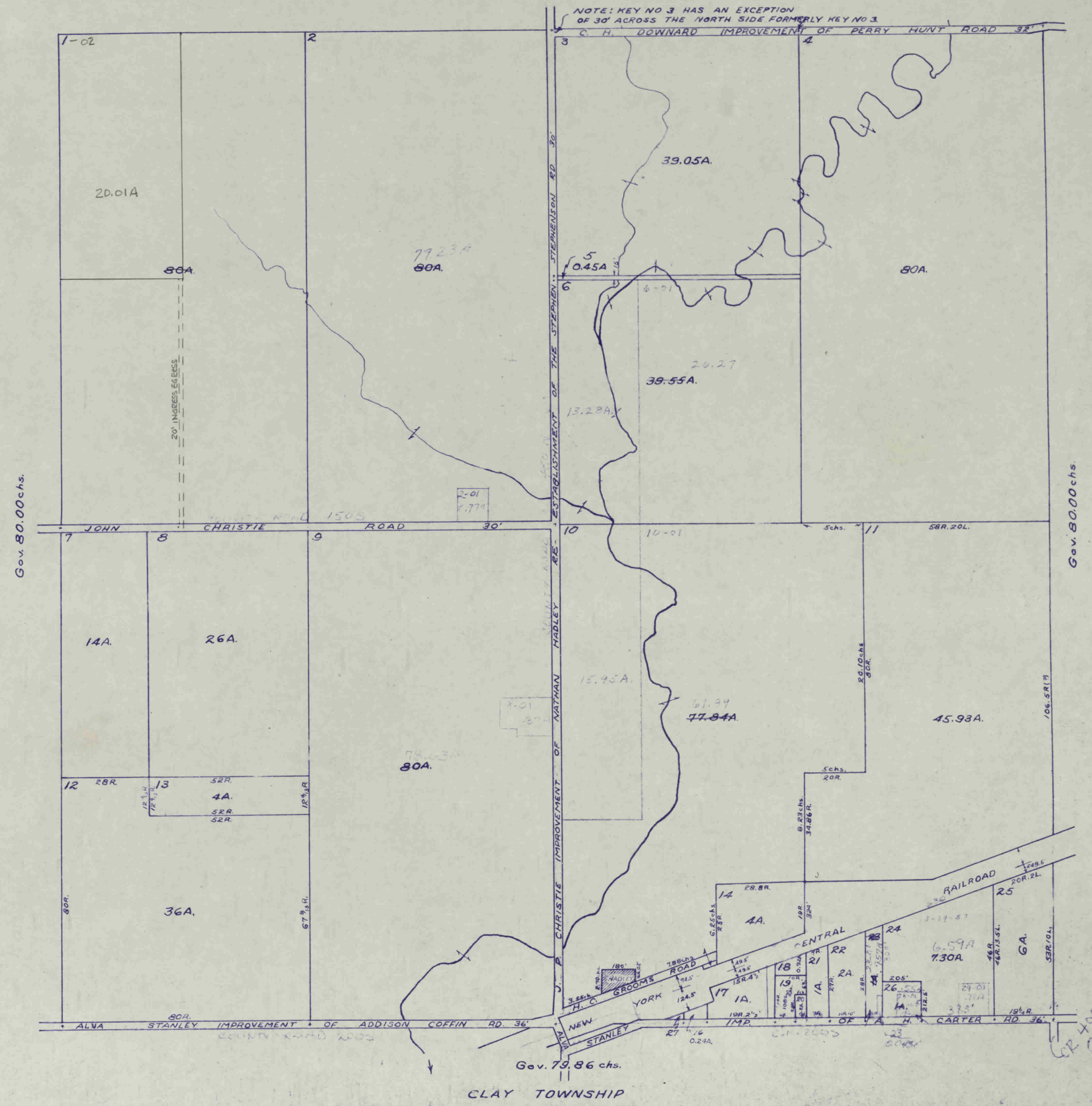
11-5829

14-15-2W

MARION

11-71

Gov. 79,870chs.



CP 1000

15-15-2W

MARION

11-71



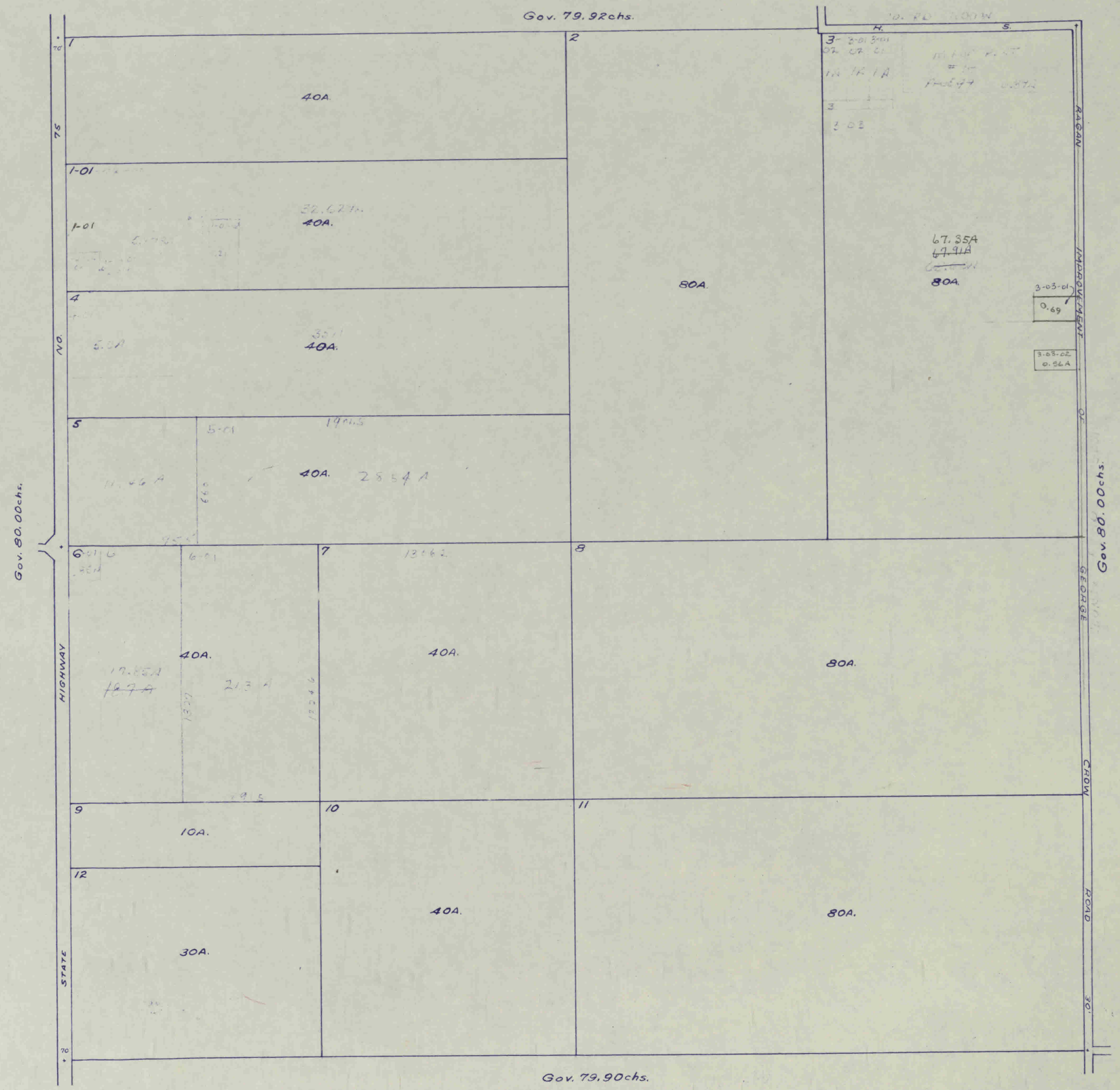
Gov. 79.90chs.
CLAY TOWNSHIP

5831

16-15-2W

MARION

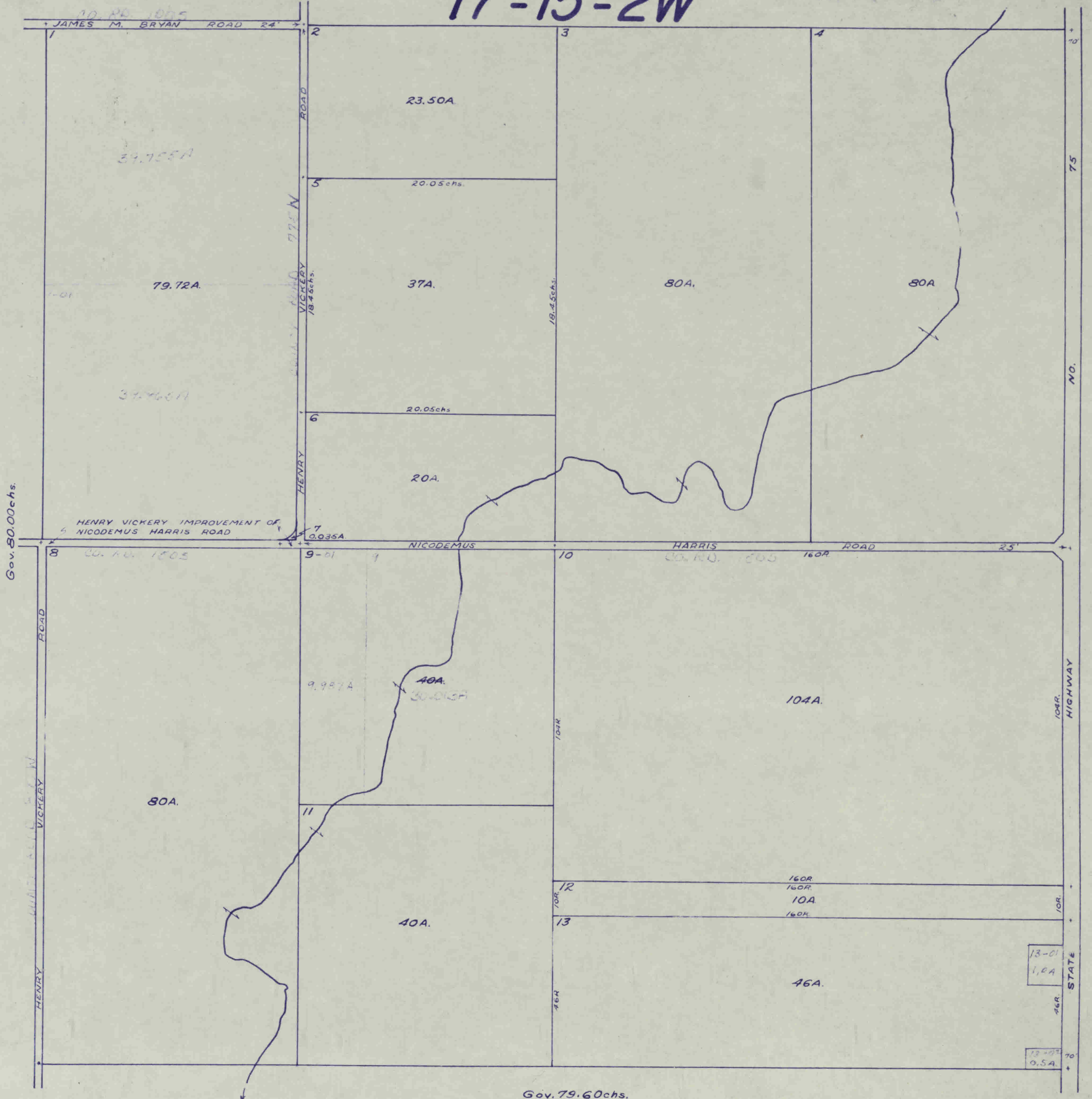
11-71



17-15-2W

MARION

11-71



Gov. 80.00chs.

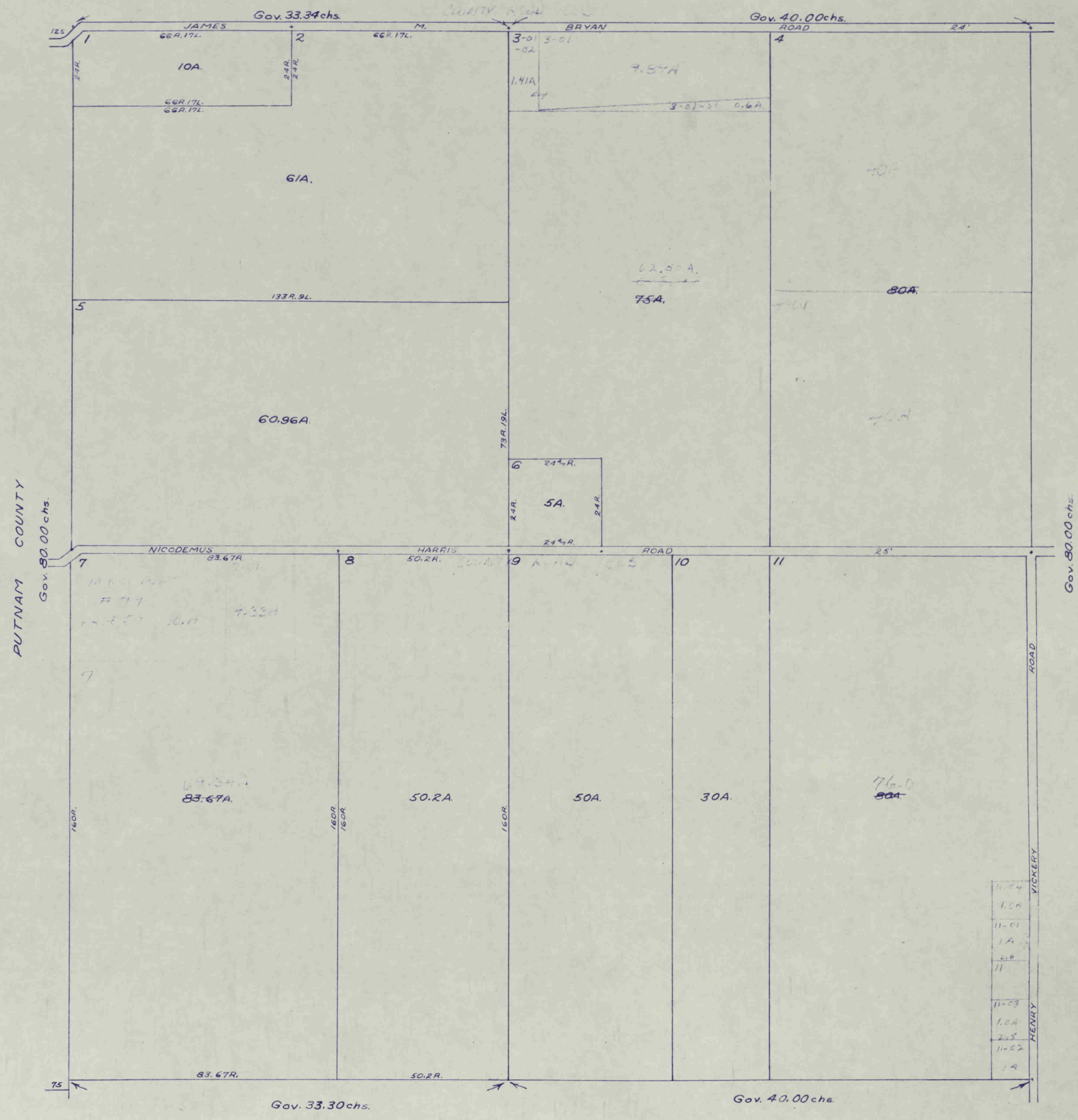
Gov. 80.00chs.

Gov. 79.60chs.

MARION

18-15-2W

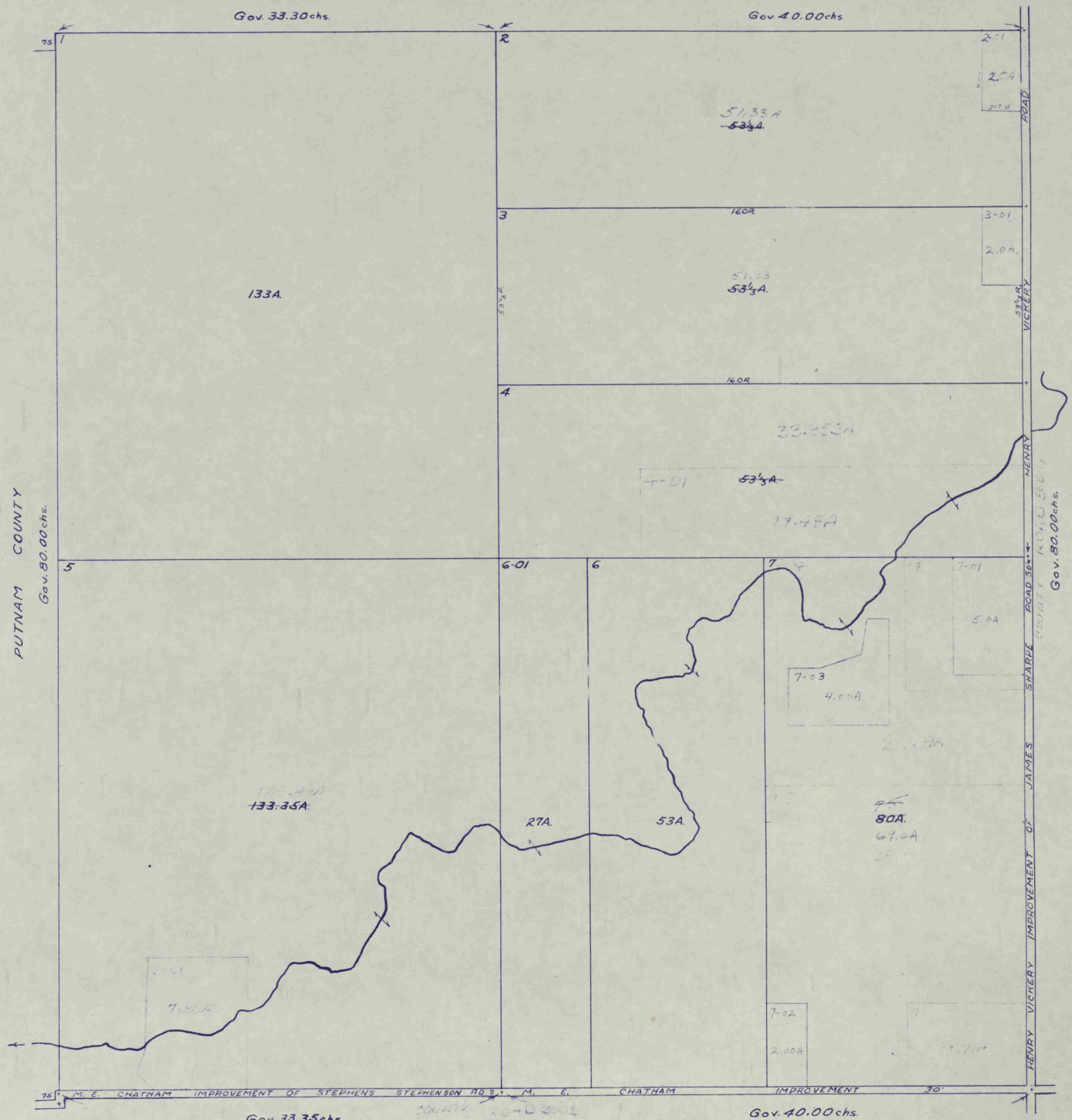
11-71



19-15-2W

MAPION

11571

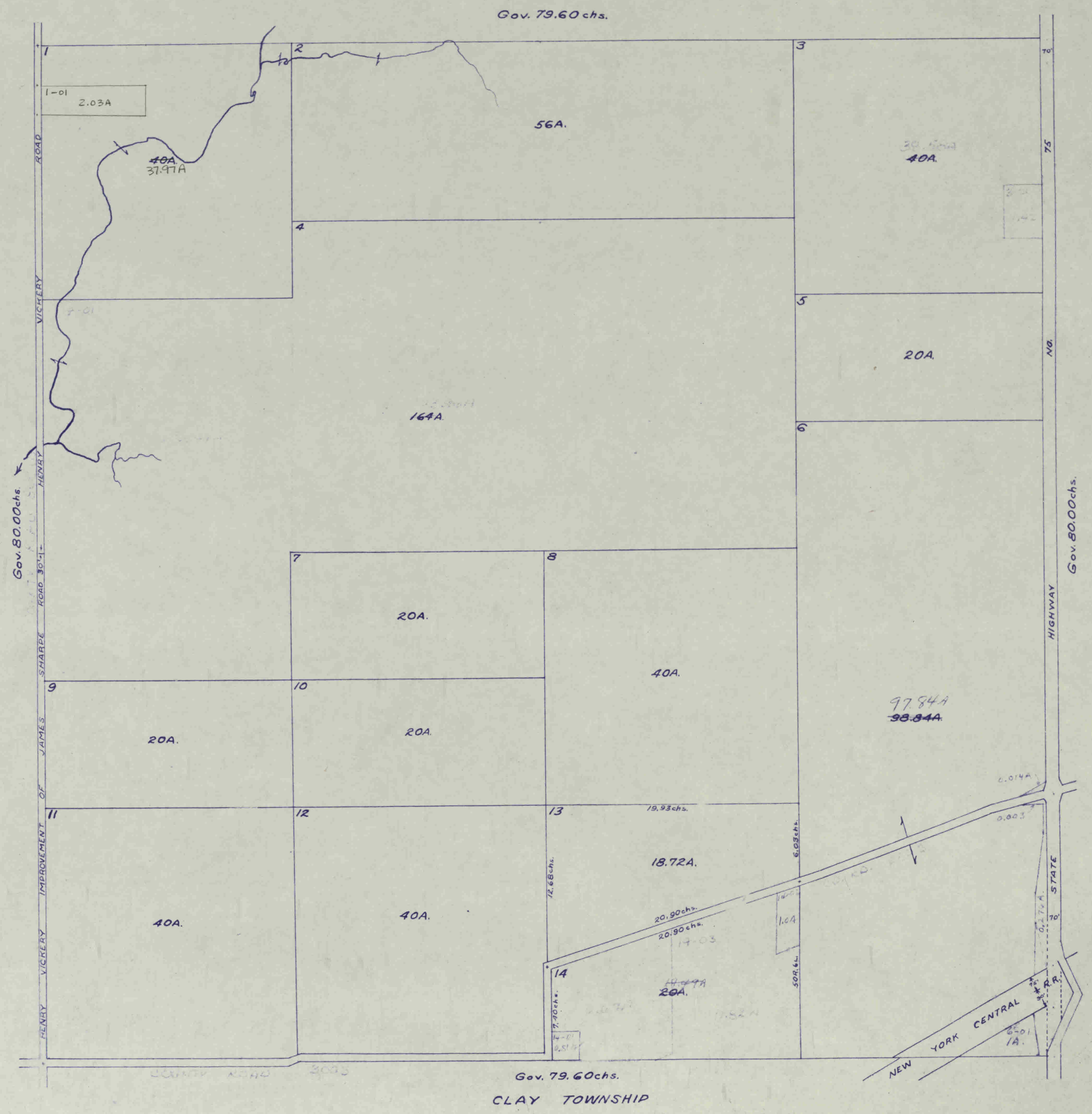


1" = 400'

20-15-2W

MARION

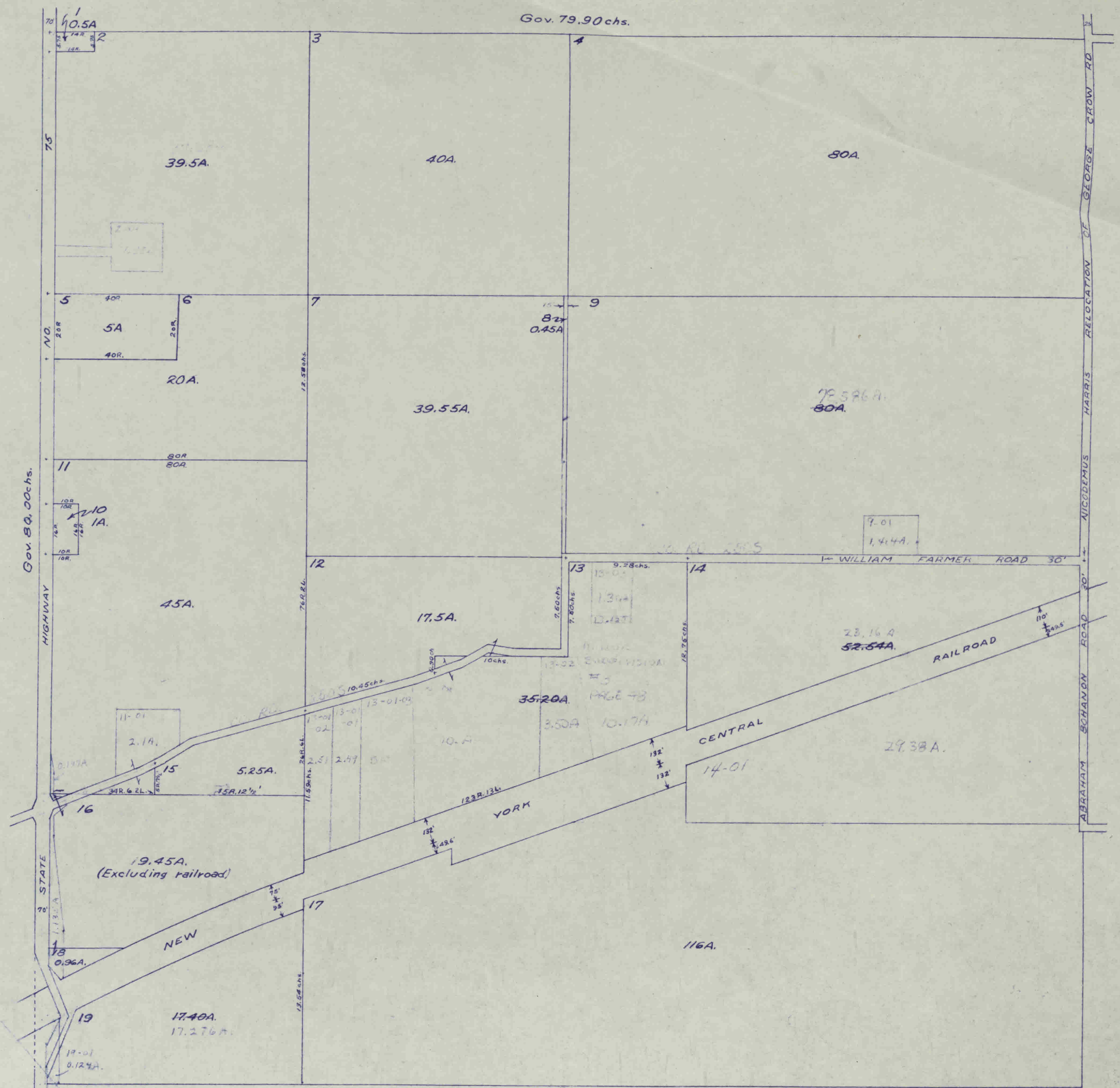
11-71



21-15-2W

MARION

21



Gov. 79.90 chs.

Gov. 80.00 chs.

Gov. 80.00 chs.

Gov. 79.950 chs.

CLAY TOWNSHIP

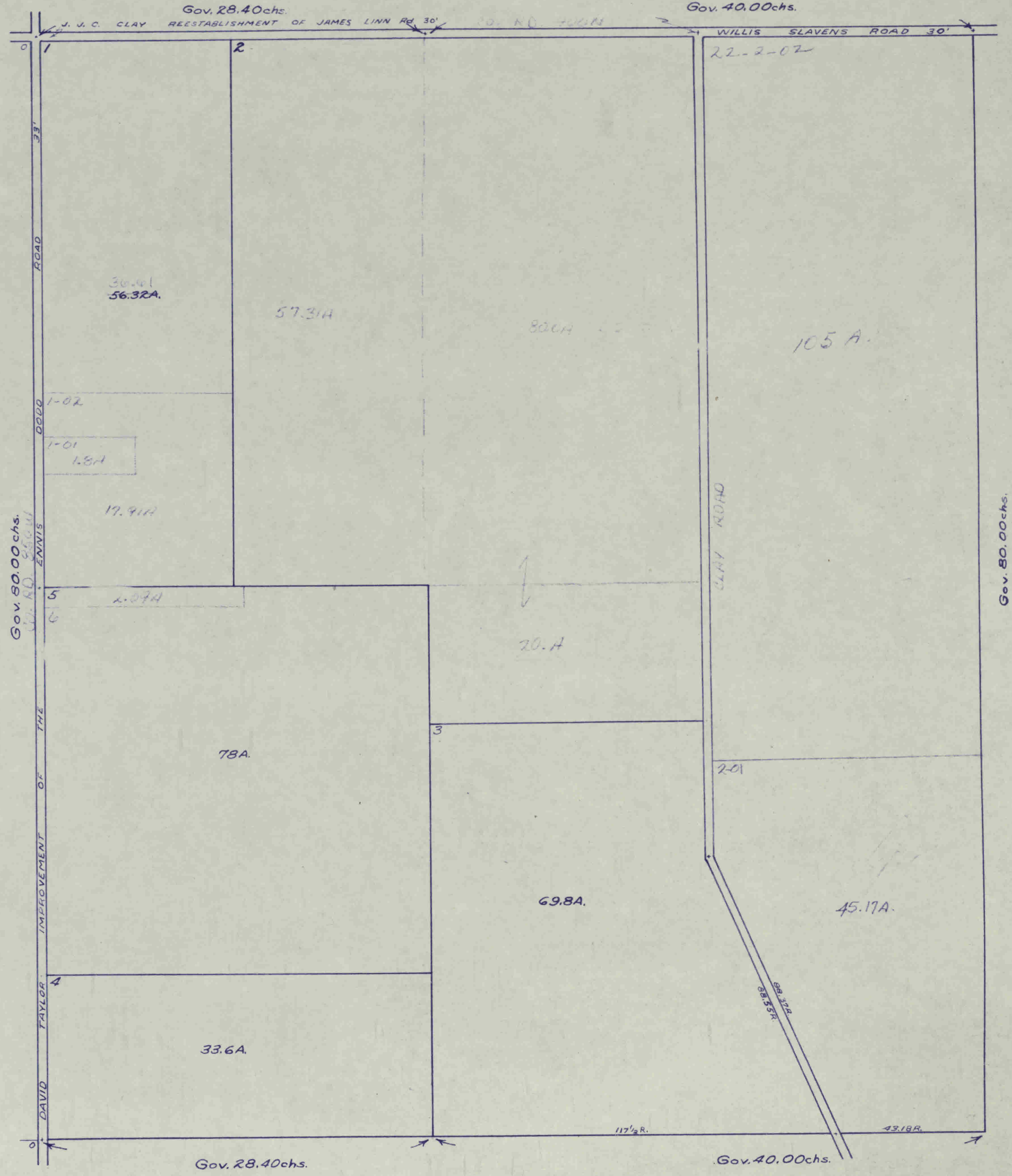
337

19-16-2W

MARION

11-71

EEL RIVER TOWNSHIP



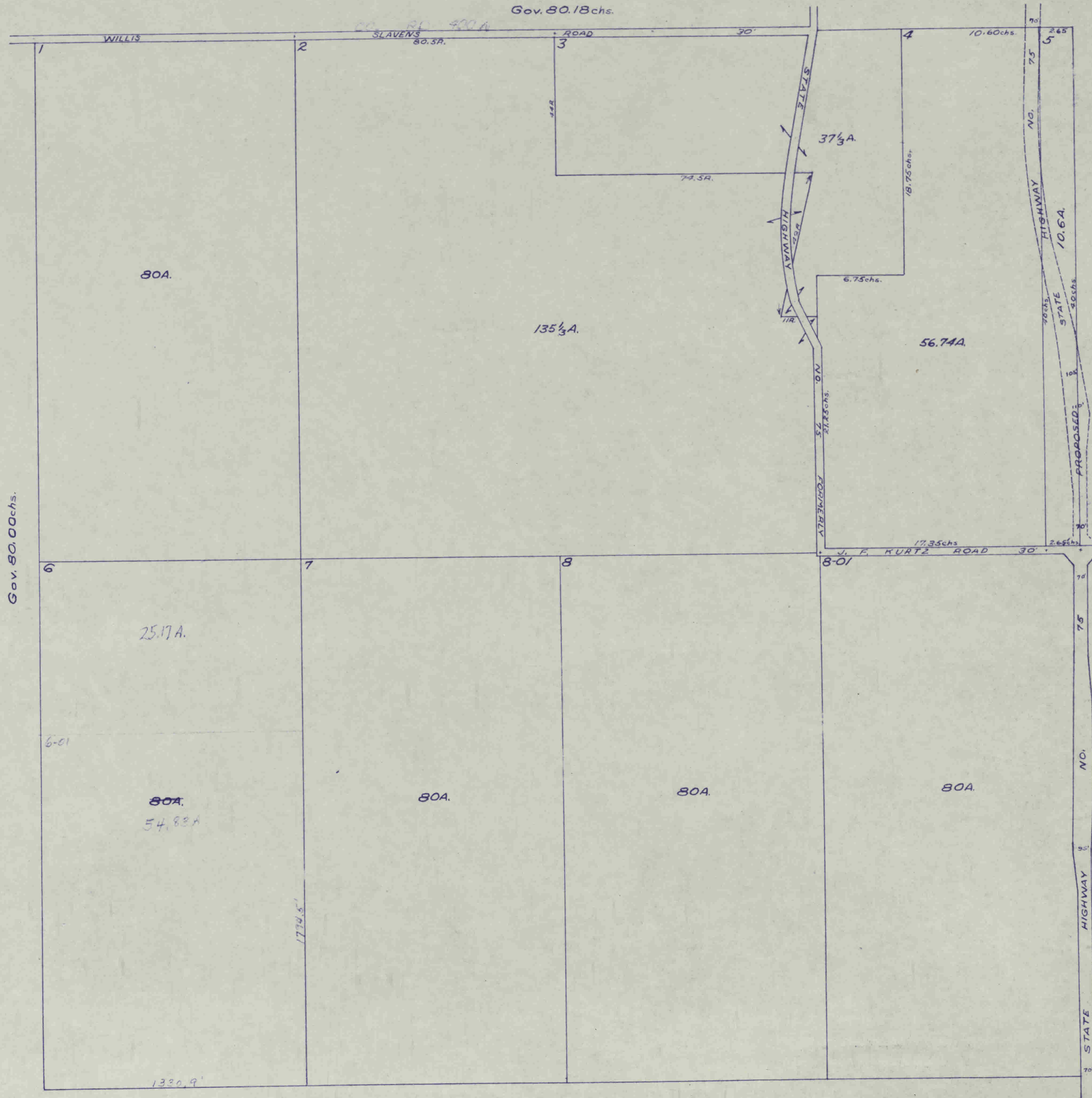
20-16-2W

MARION

11-71

EEL RIVER TOWNSHIP

Gov. 80.18chs.



Gov. 80.00chs.

Gov. 80.00chs.

Gov. 80.20chs.

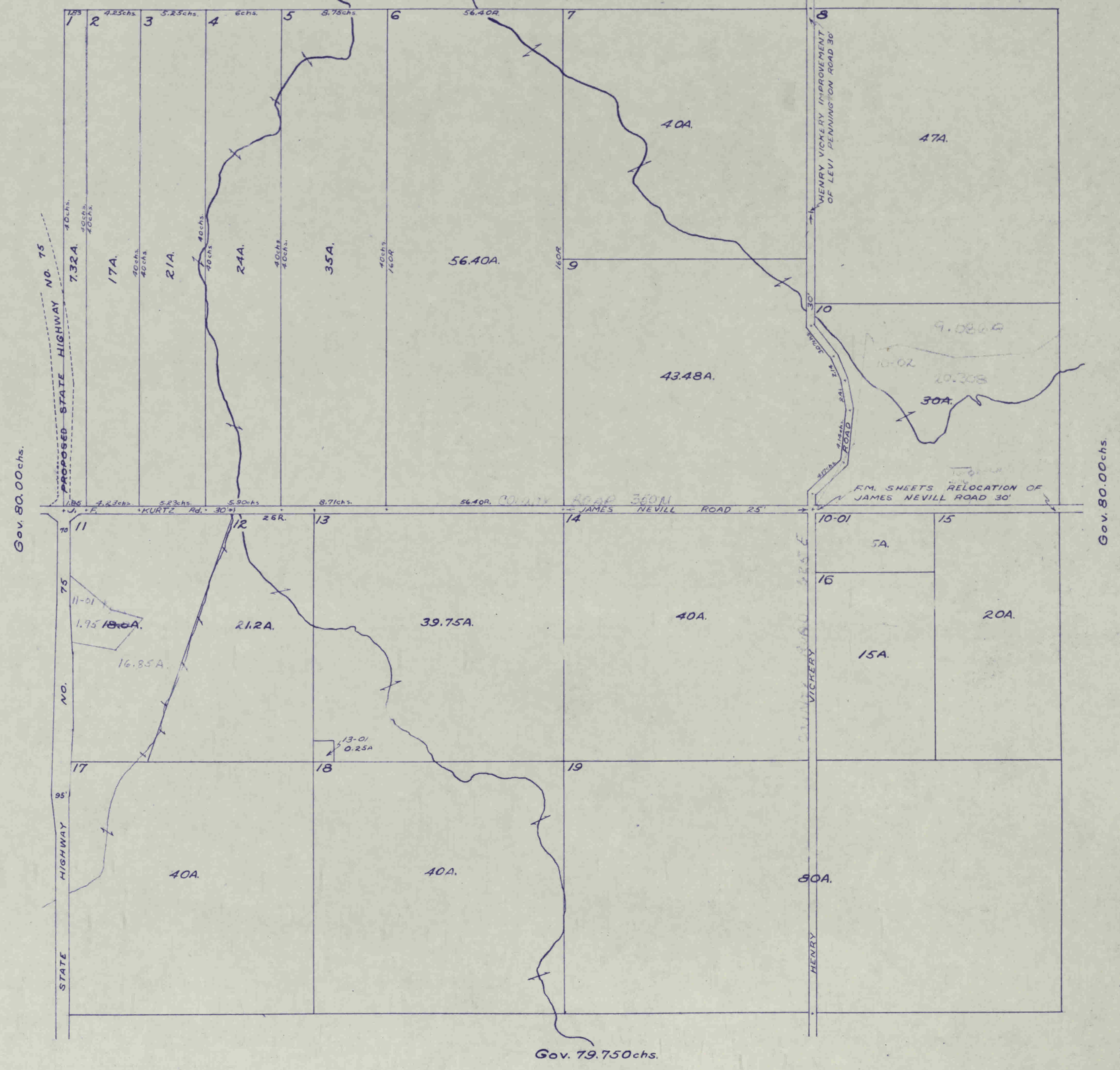
5300

21-16-2W

MARION

11-71

EEL RIVER TOWNSHIP
Gov. 79.750chs.



Gov. 80.00chs.

Gov. 80.00chs.

Gov. 79.750chs.

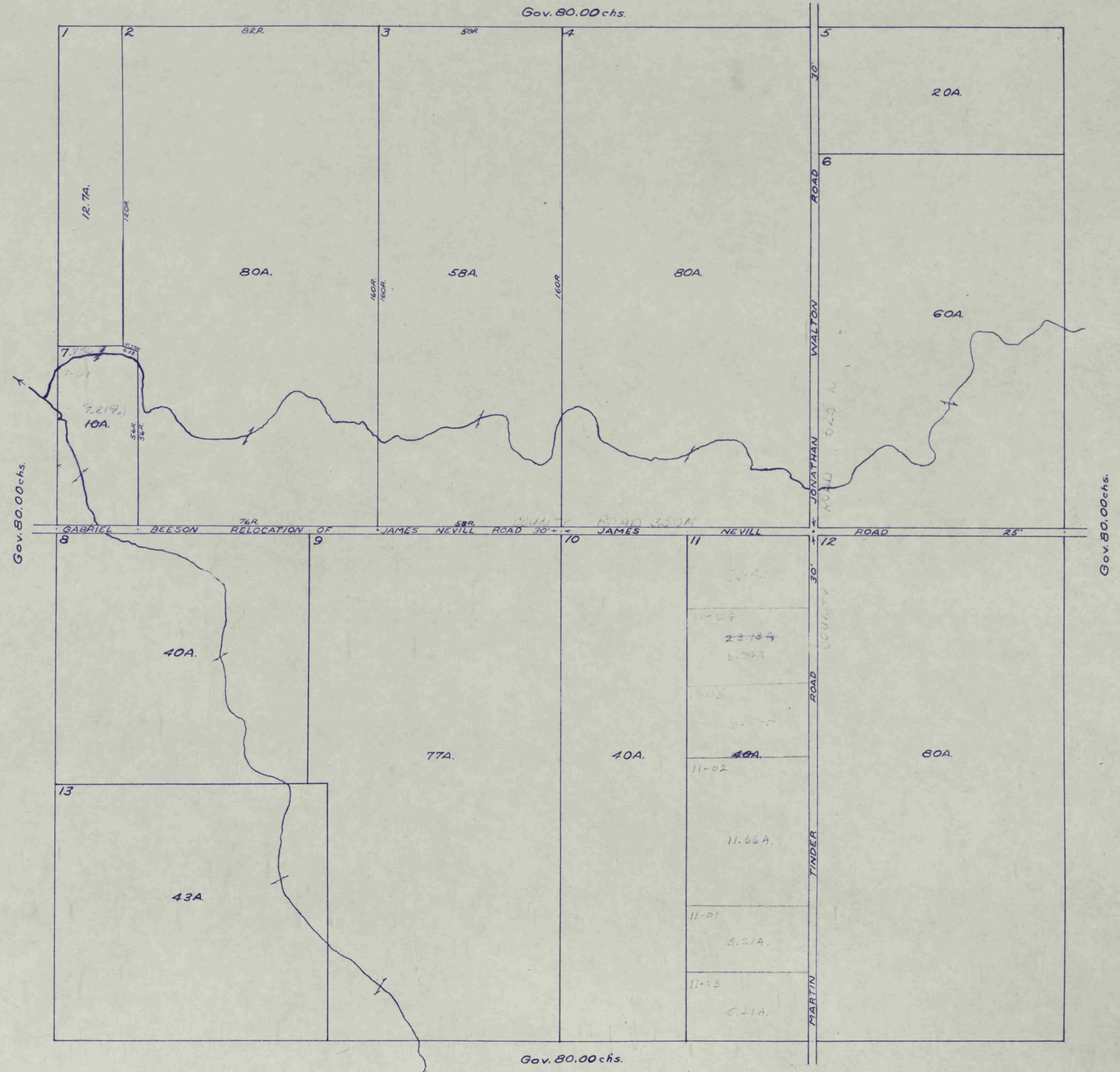
5340

22-16-2W

MARION

EEL RIVER TOWNSHIP

Gov. 80.00 chs.




MARION

23-16-2W

EEL RIVER TOWNSHIP

Gov. 80.30 chs.

11-71



Gov. 80.00 chs.

Gov. 80.00 chs.

Gov. 80.35 chs.

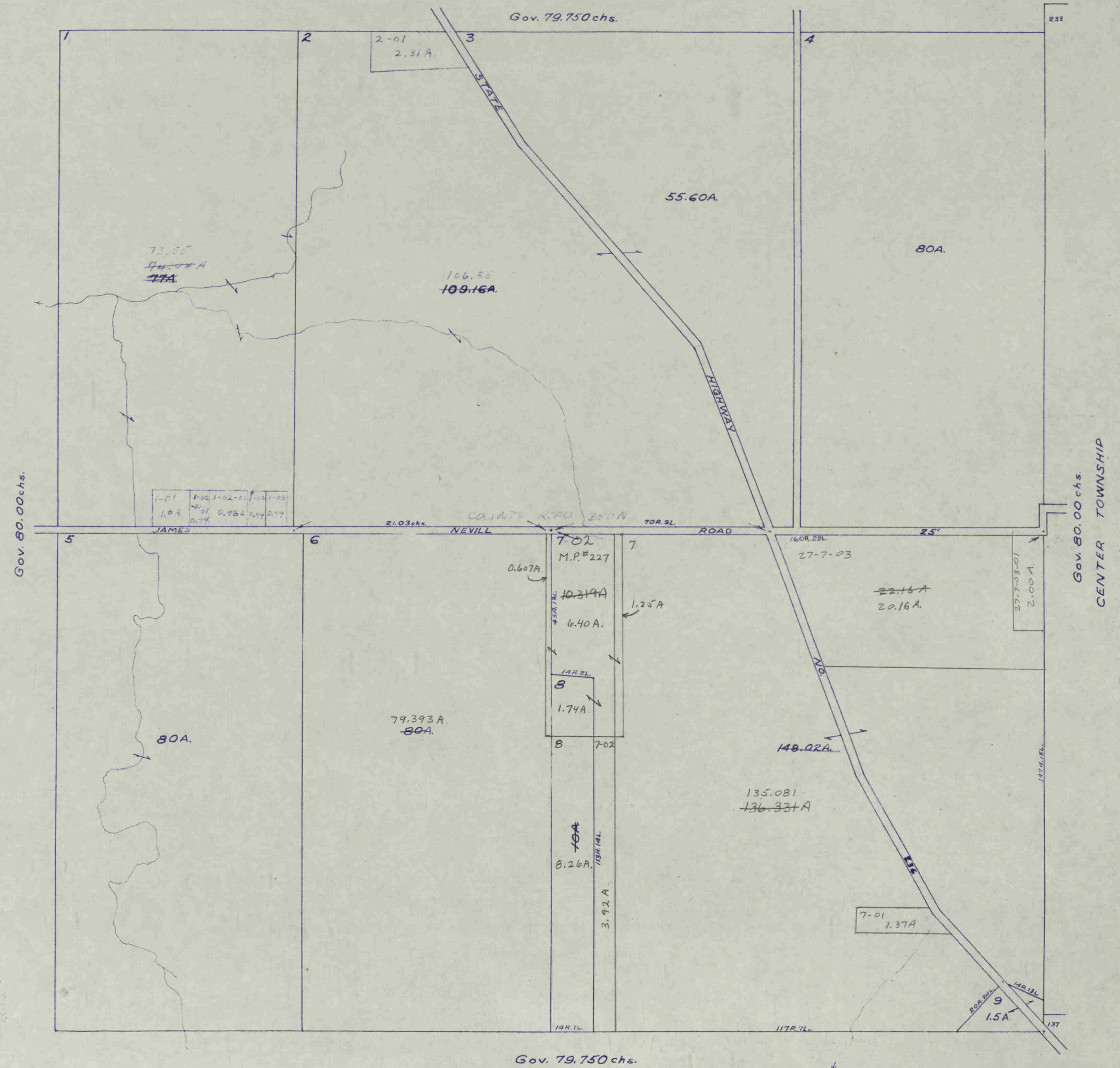
24-16-2W

MARION

11-71

EEL RIVER TOWNSHIP

Gov. 79.750 chs.



Gov. 80.00 chs.

Gov. 80.00 chs.
CENTER TOWNSHIP

Gov. 79.750 chs.

5013

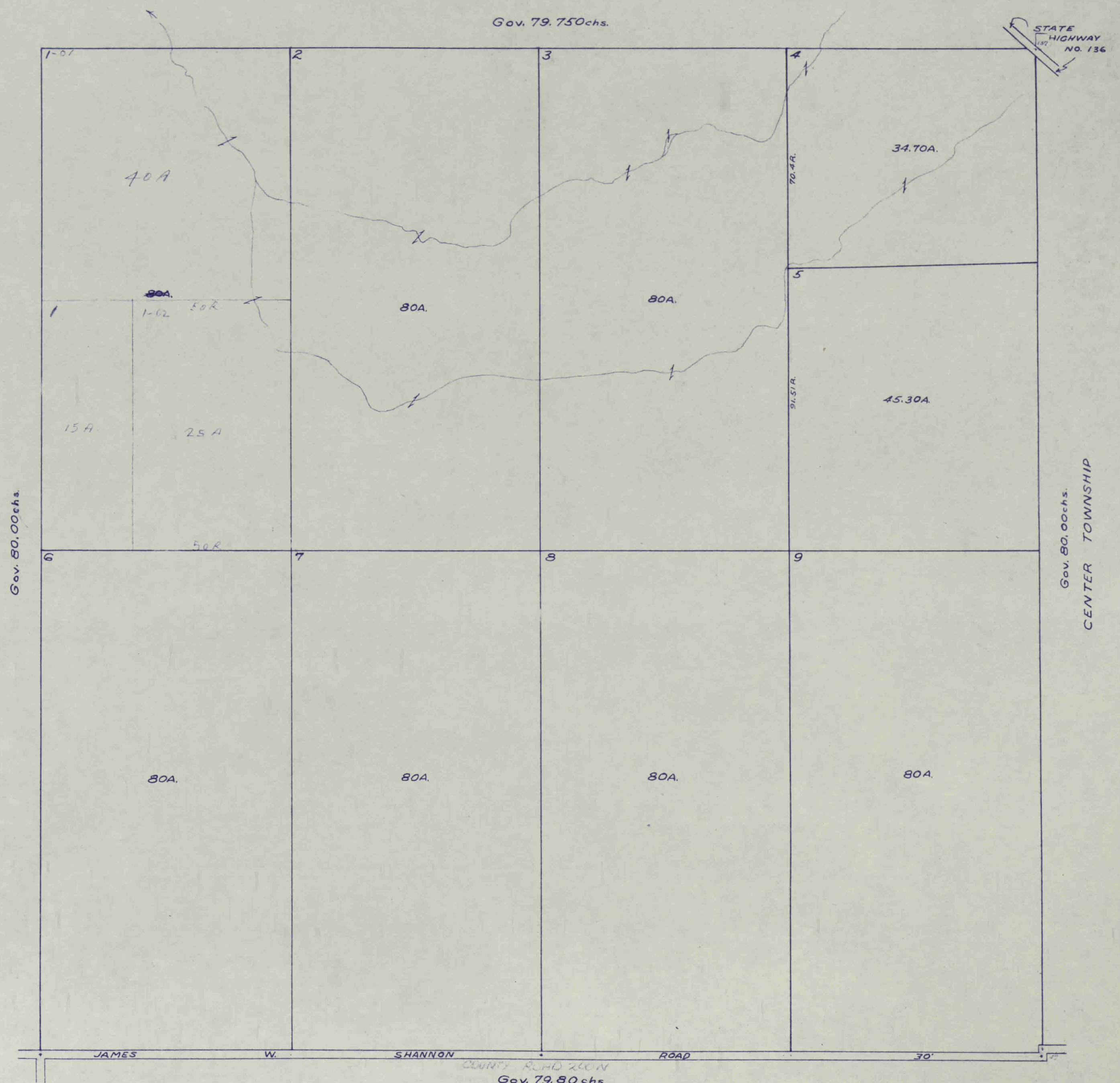
25-16-2W

MARION

11-71

Gov. 79.750chs.

STATE HIGHWAY NO. 136



Gov. 80.00chs.

Gov. 80.00chs.
CENTER TOWNSHIP

JAMES W. SHANNON COUNTY ROAD 260 N ROAD 30'

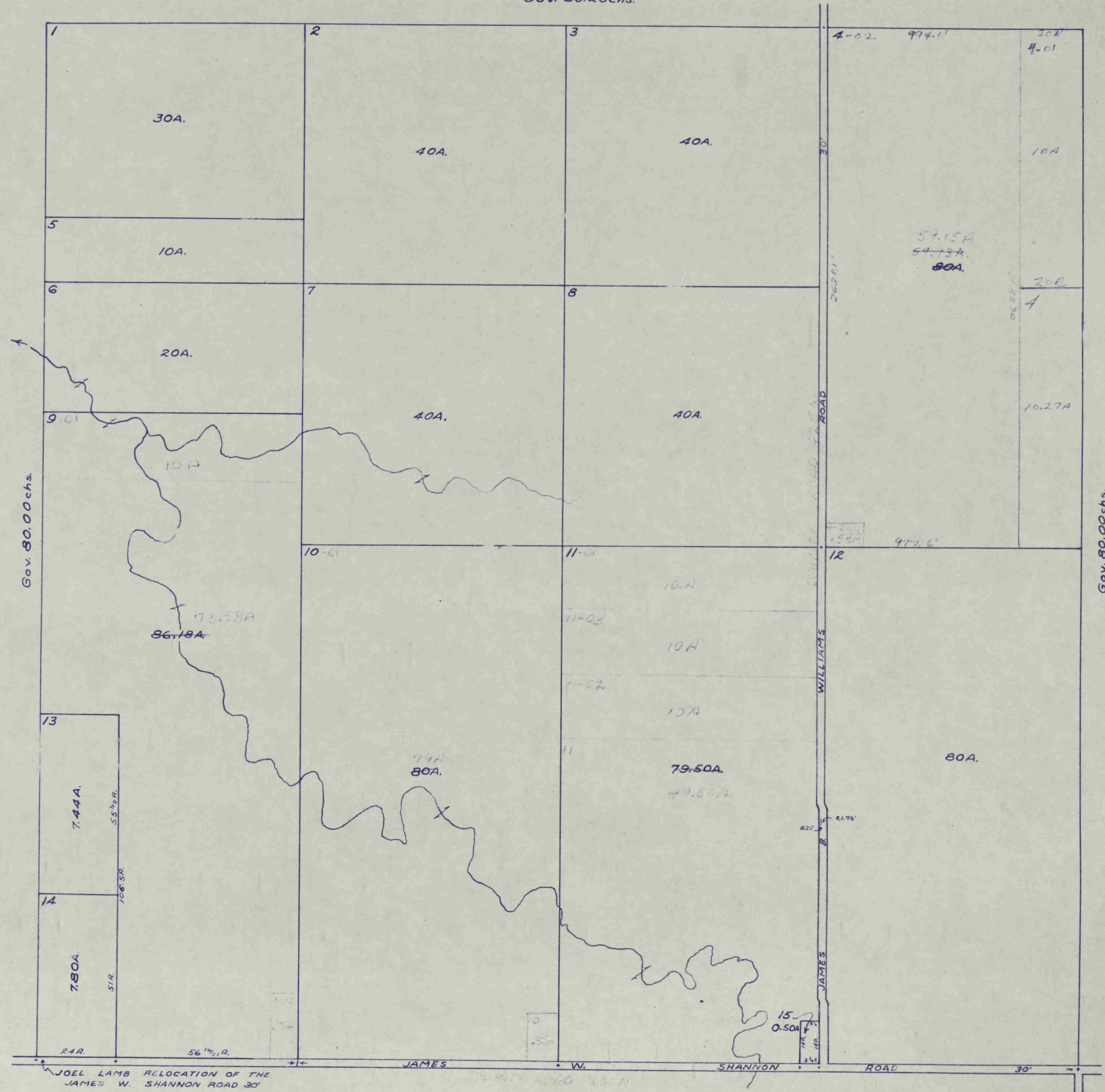
Gov. 79.80 chs.

26-16-2W

MARION

11-71

Gov. 80.25chs.

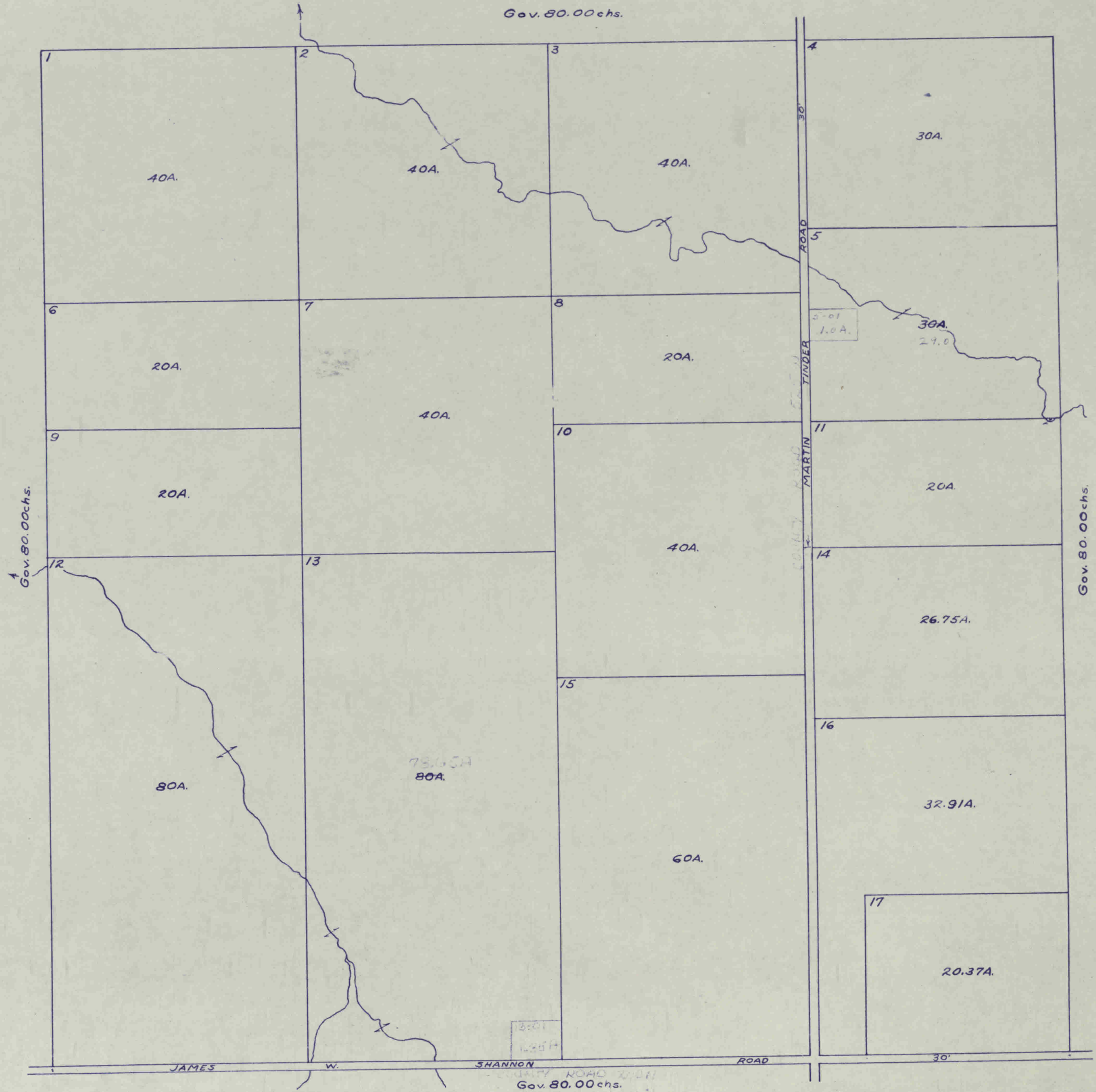


JOEL LAMB RELOCATION OF THE JAMES W. SHANNON ROAD 30'

Gov. 80.40chs.

27-16-2W

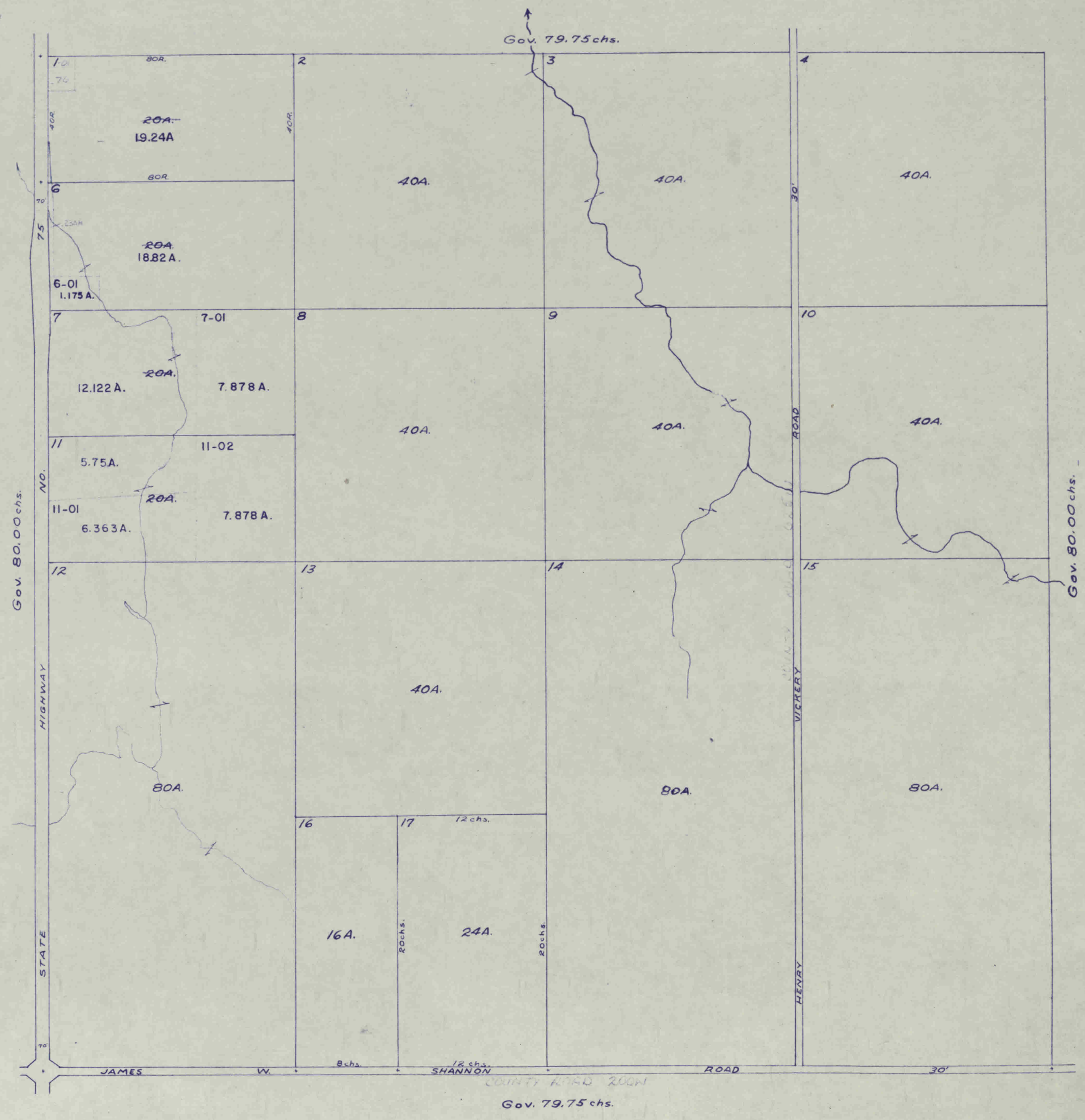
11-71



28-16-2W

MARION

11-71

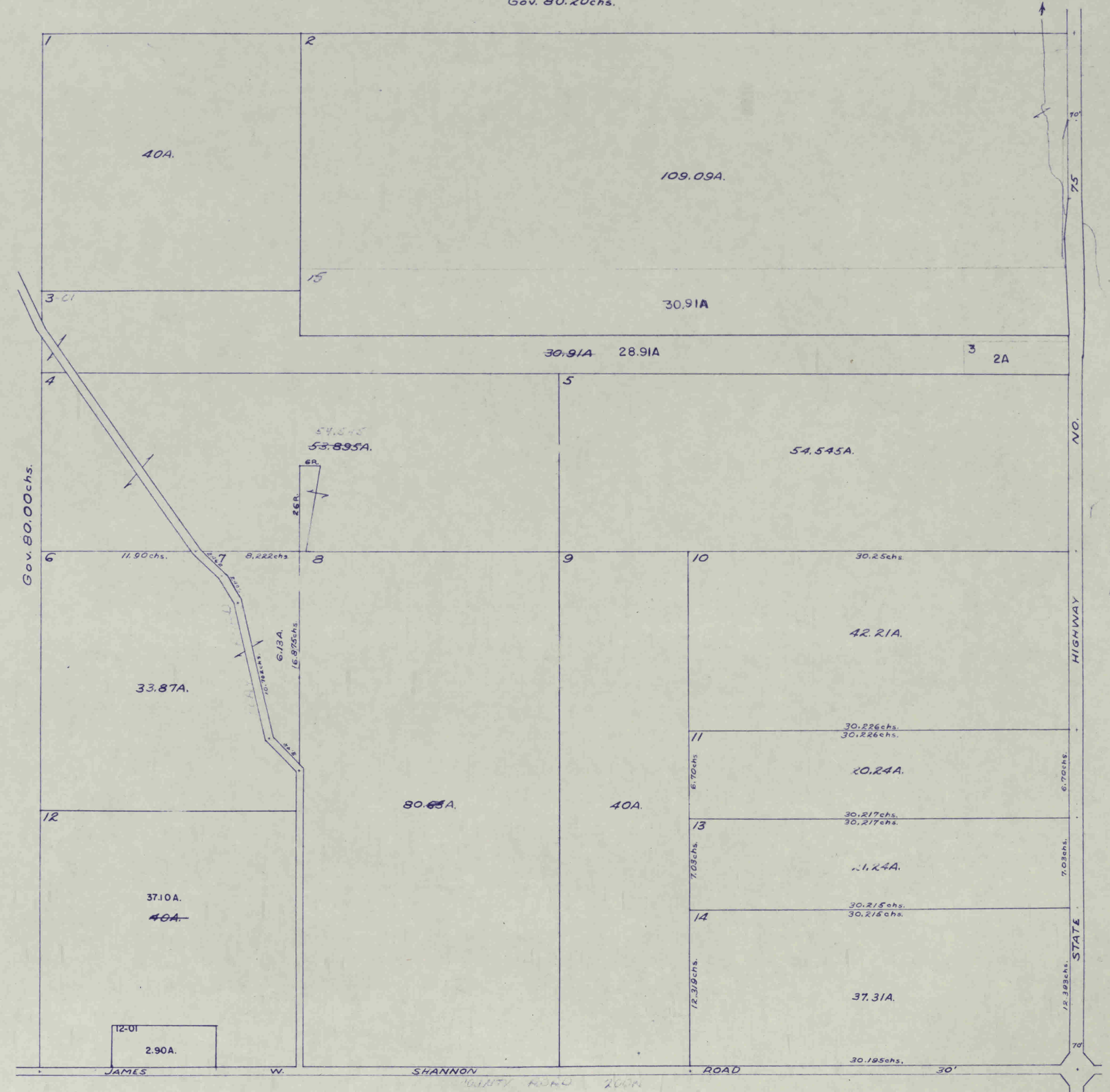


MARTON

29-16-2W

11-71

Gov. 80.20chs.



Gov. 80.00 chs.

NO.

HIGHWAY

STATE

Gov. 80.18chs.

30-16-2W

MARION

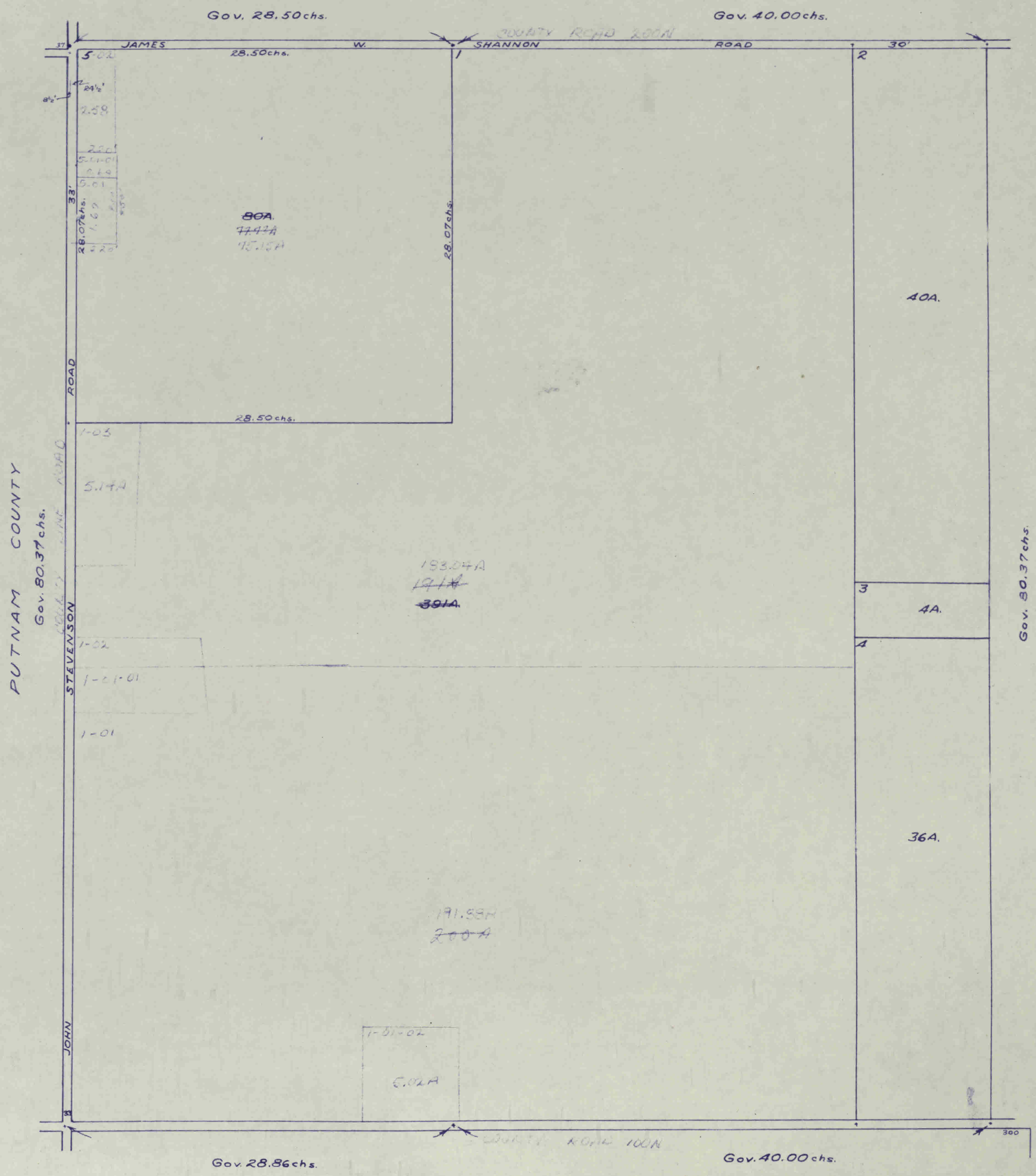
11-71



MARION

31-16-2W

11-71



MARTIN

32-16-2W

11-71

Gov. 80.18 chs.



Gov. 80.00 chs.

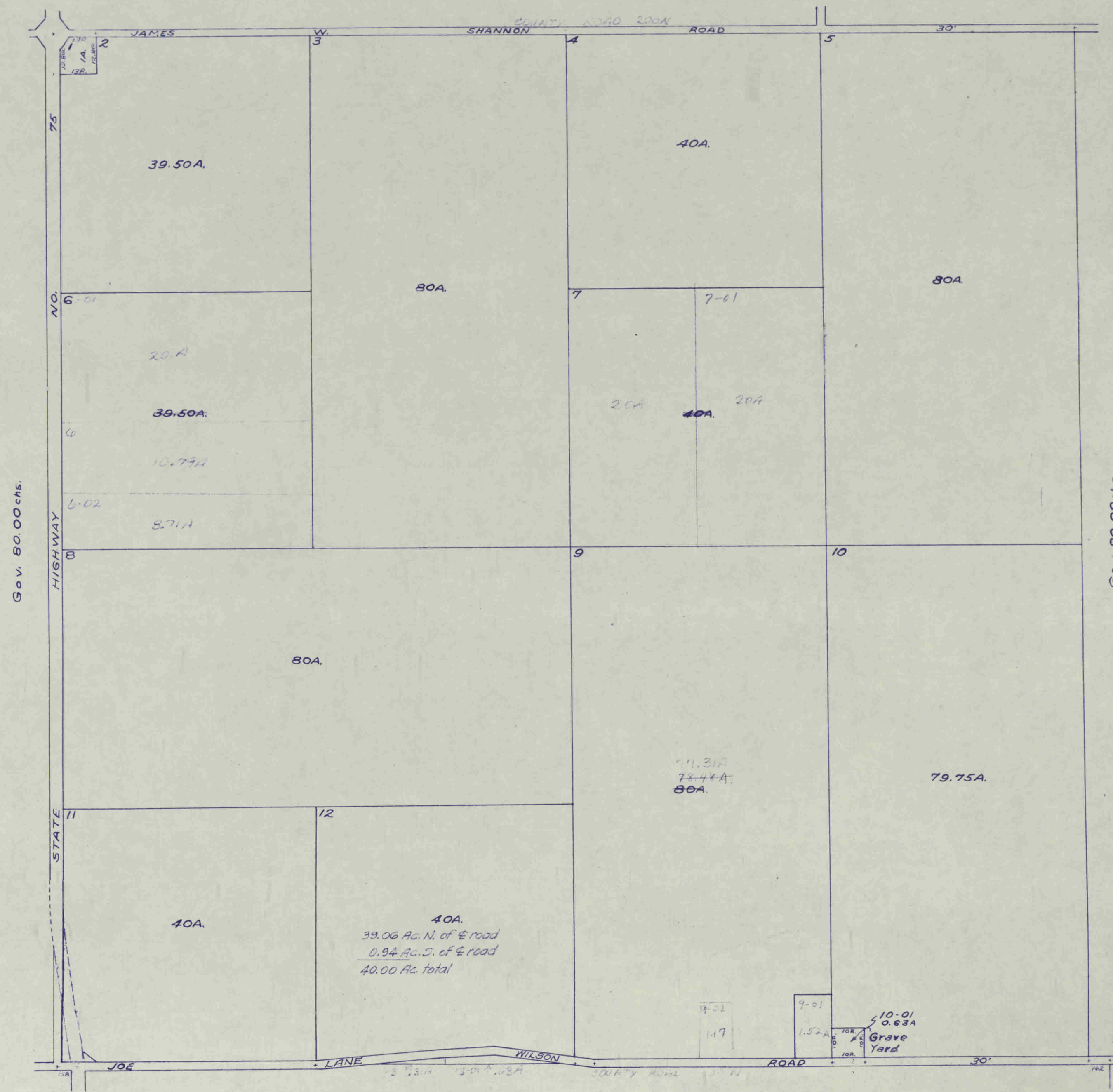
Gov. 80.00 chs.

33-16-2W

MAYSON

11-71

Gov. 79.750chs.



Gov. 80.00chs.

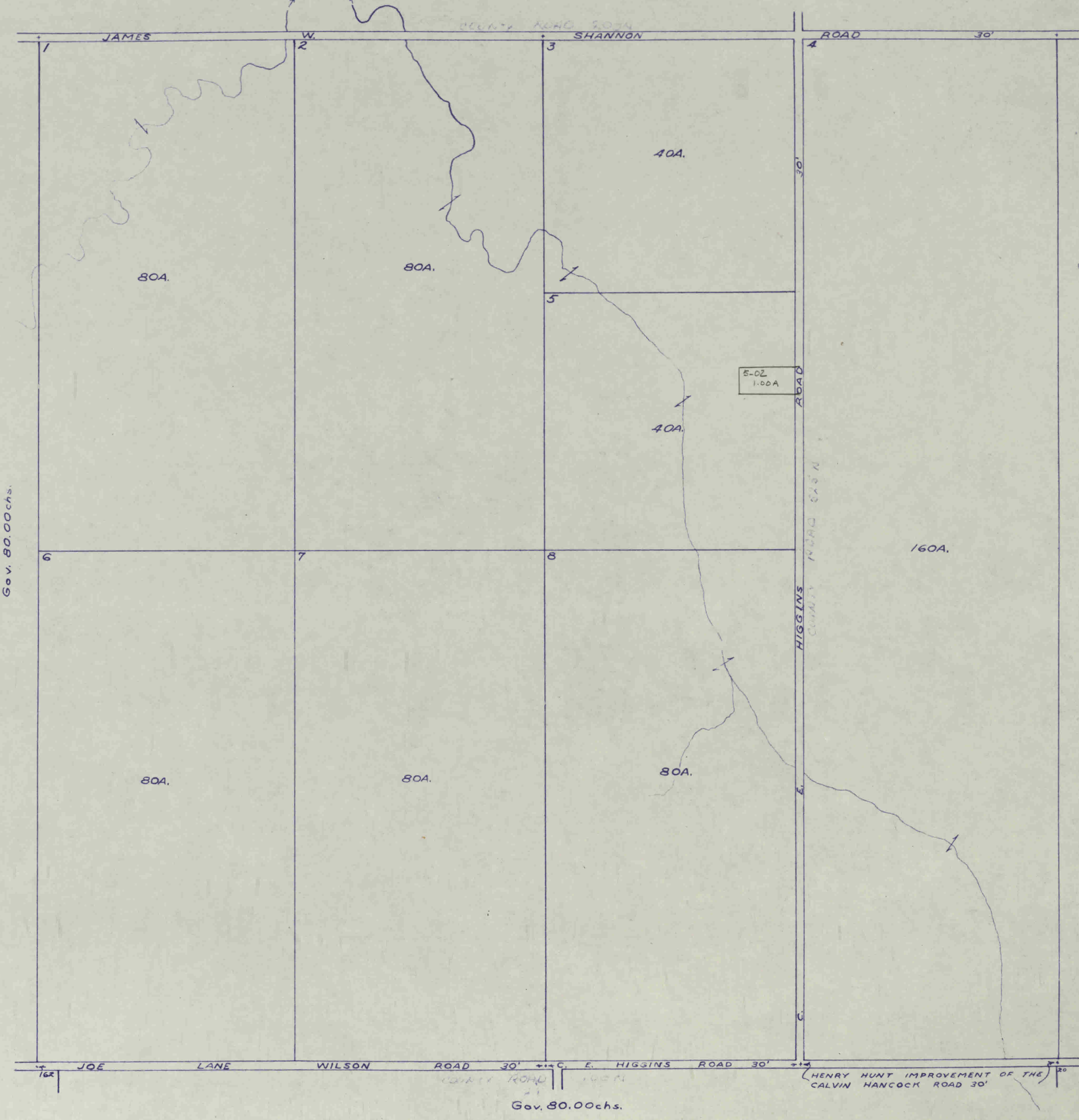
Gov. 80.00chs.

Gov. 80.00chs.

34-16-2W

11-71

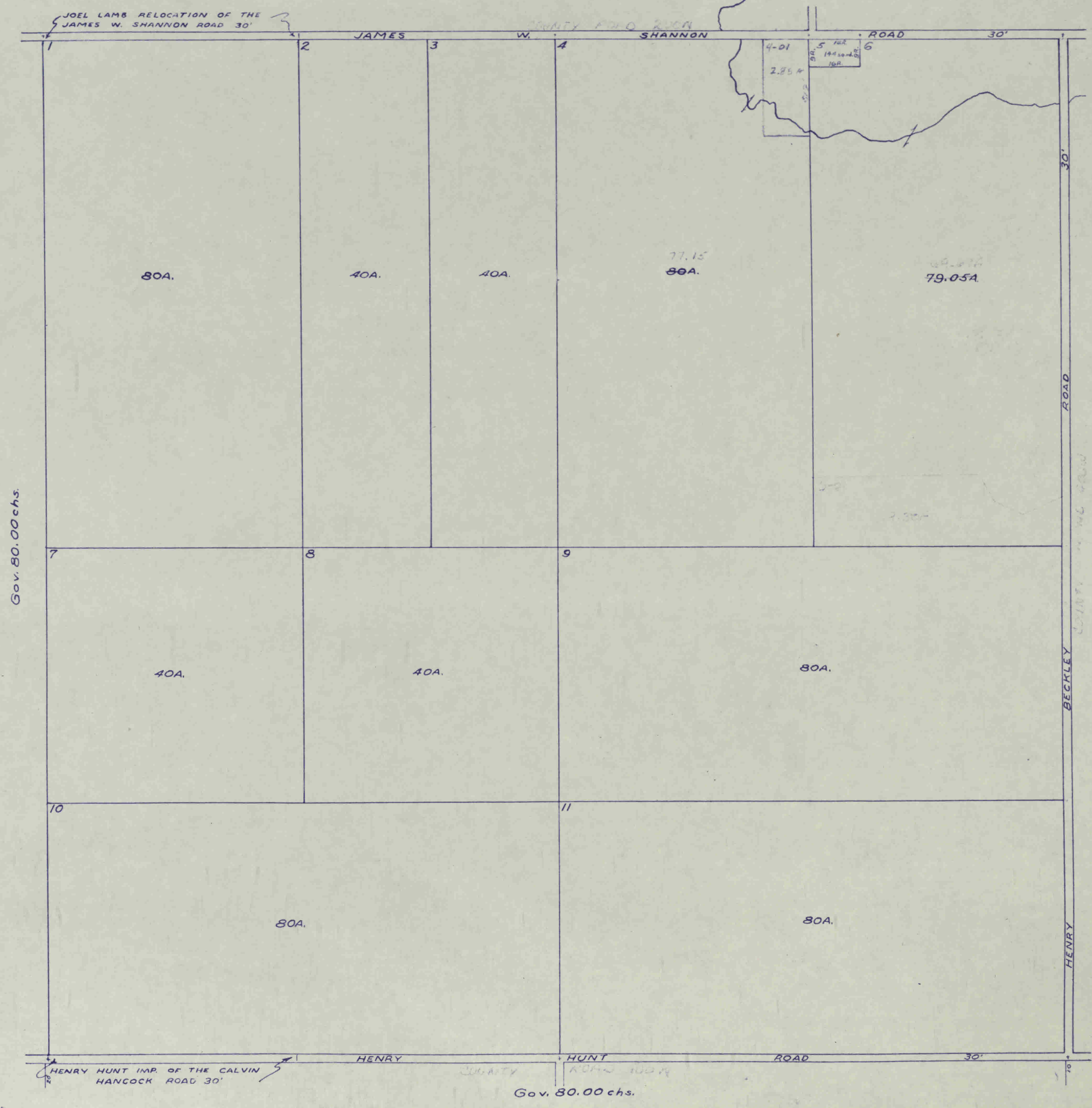
Gov. 80.00chs.



35-16-2W

11-71

Gov. 80.40 chs.

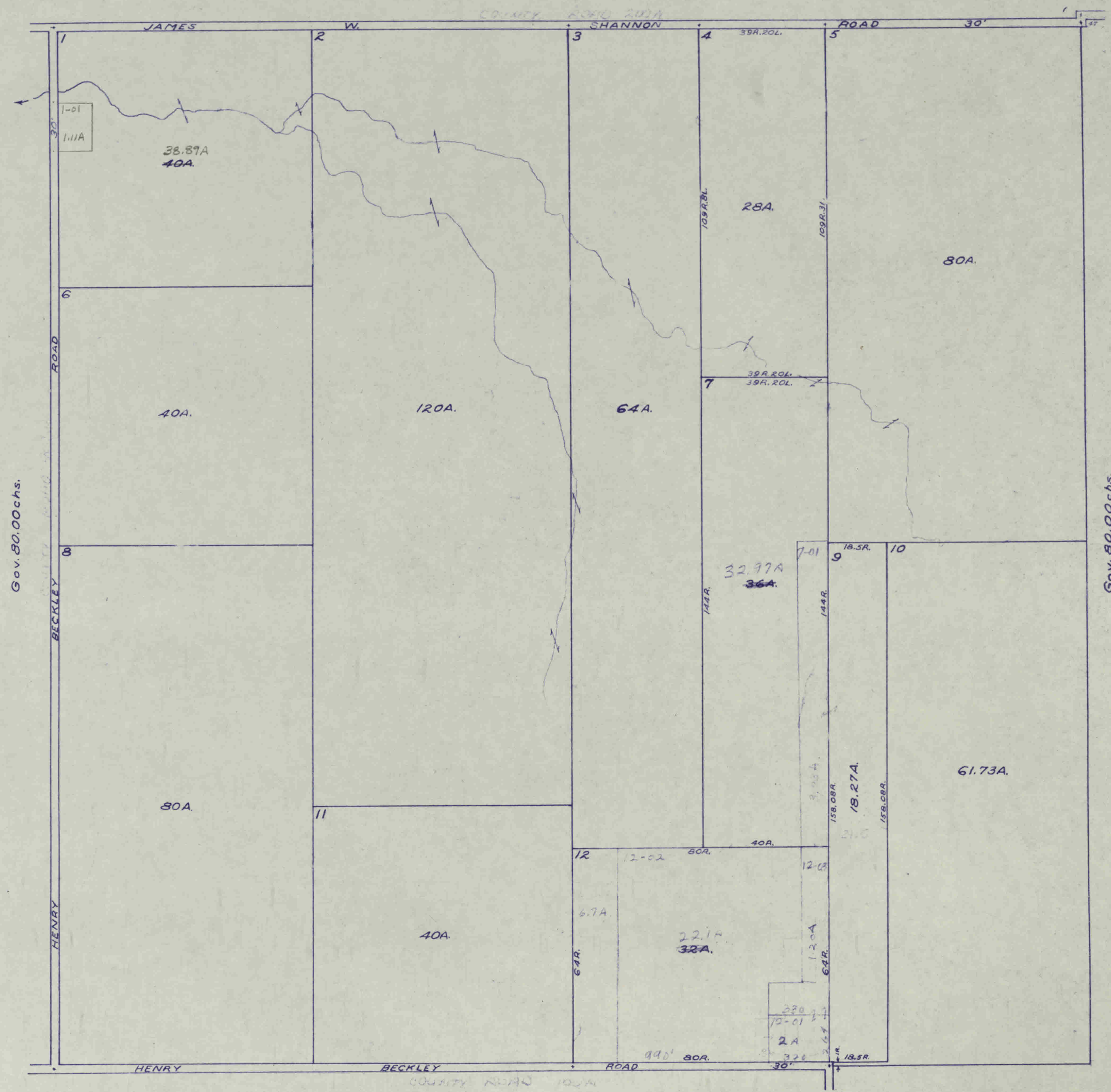


MARION

36-16-2W

11-71

Gov. 79.80 chs.



Gov. 80.00 chs.

Gov. 80.00 chs.

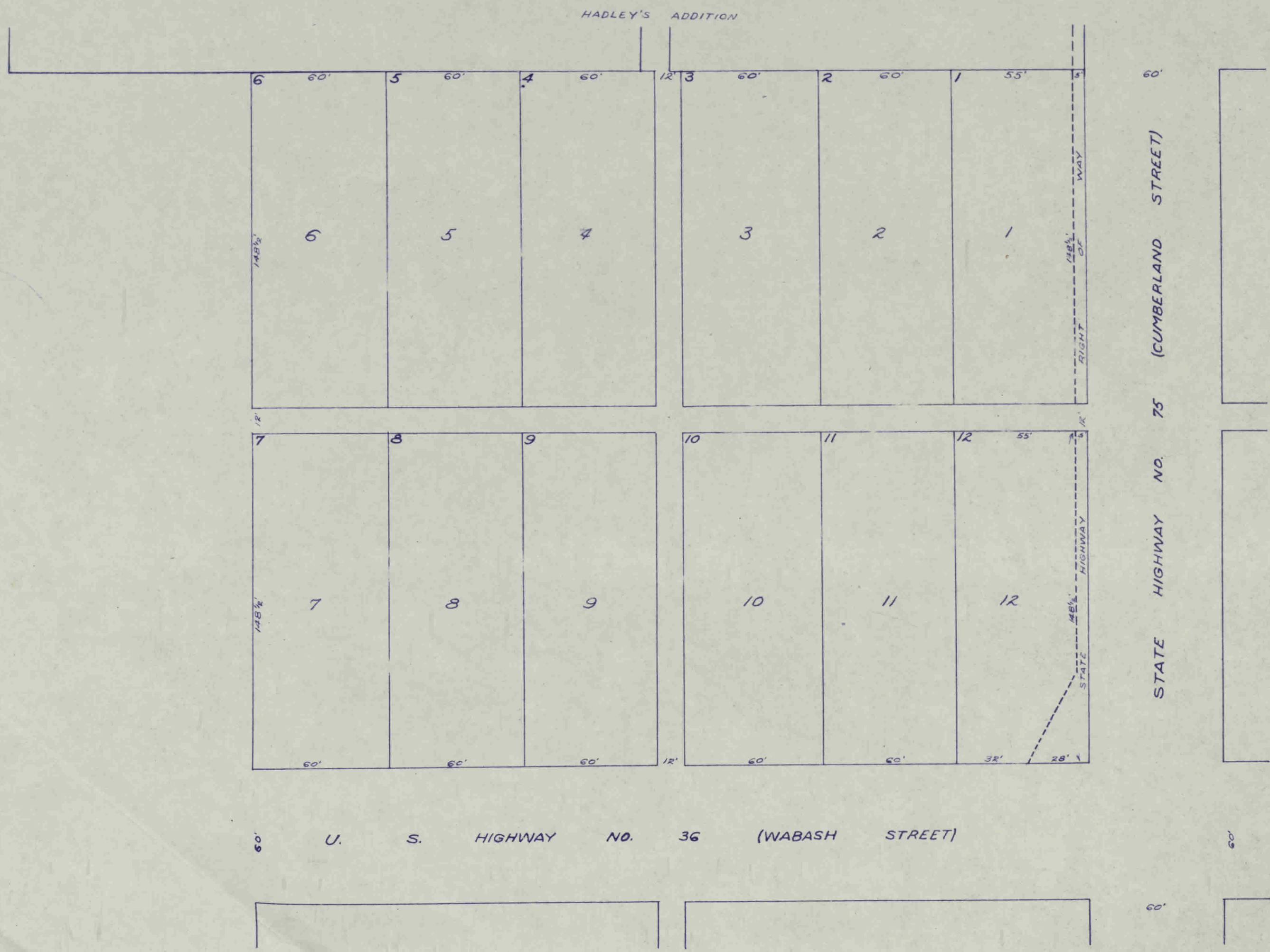
Gov. 80.00 chs.

BLOCK 2 ORIGINAL TOWN

NEW WINCHESTER

MAP

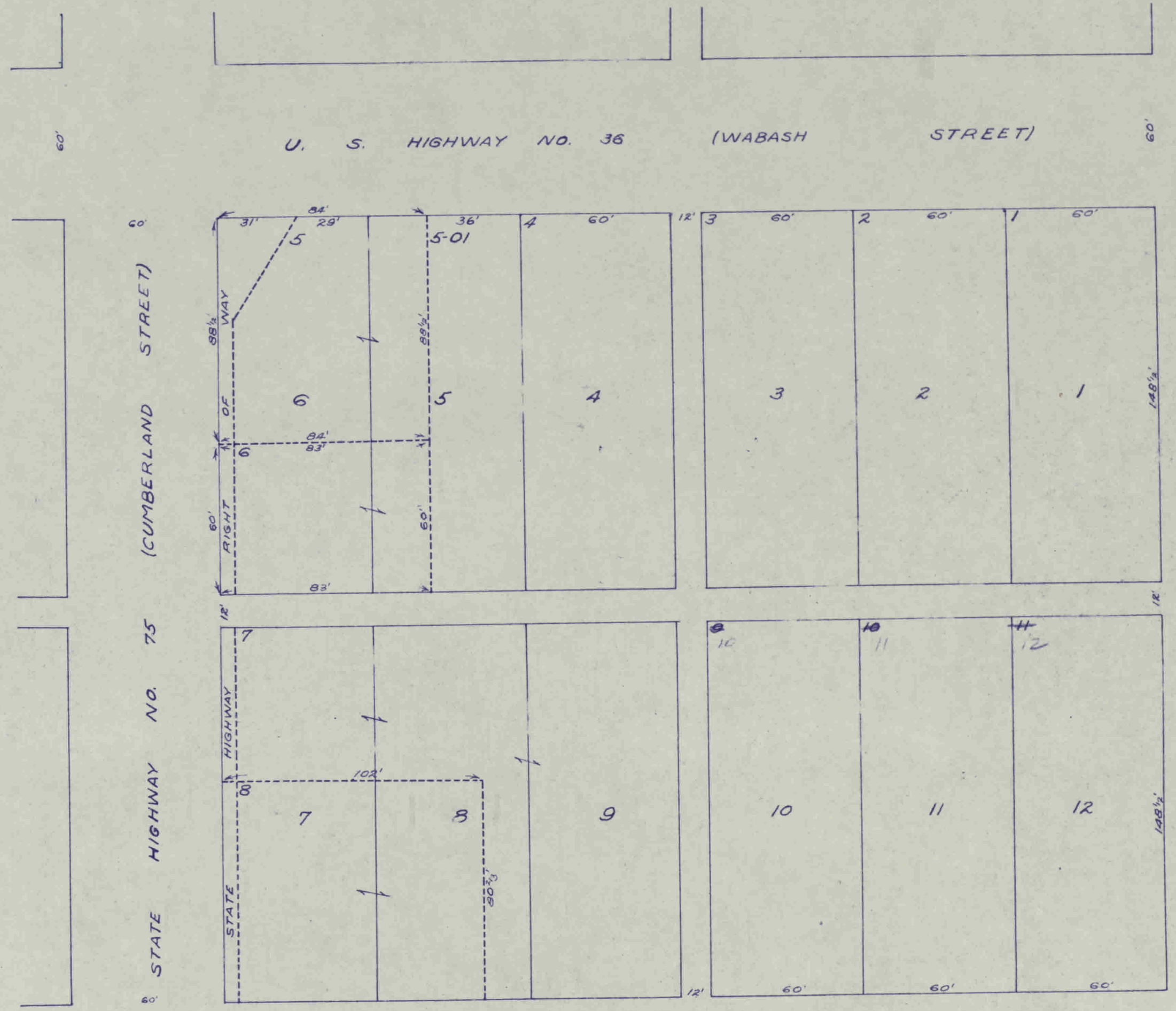
41



MARION

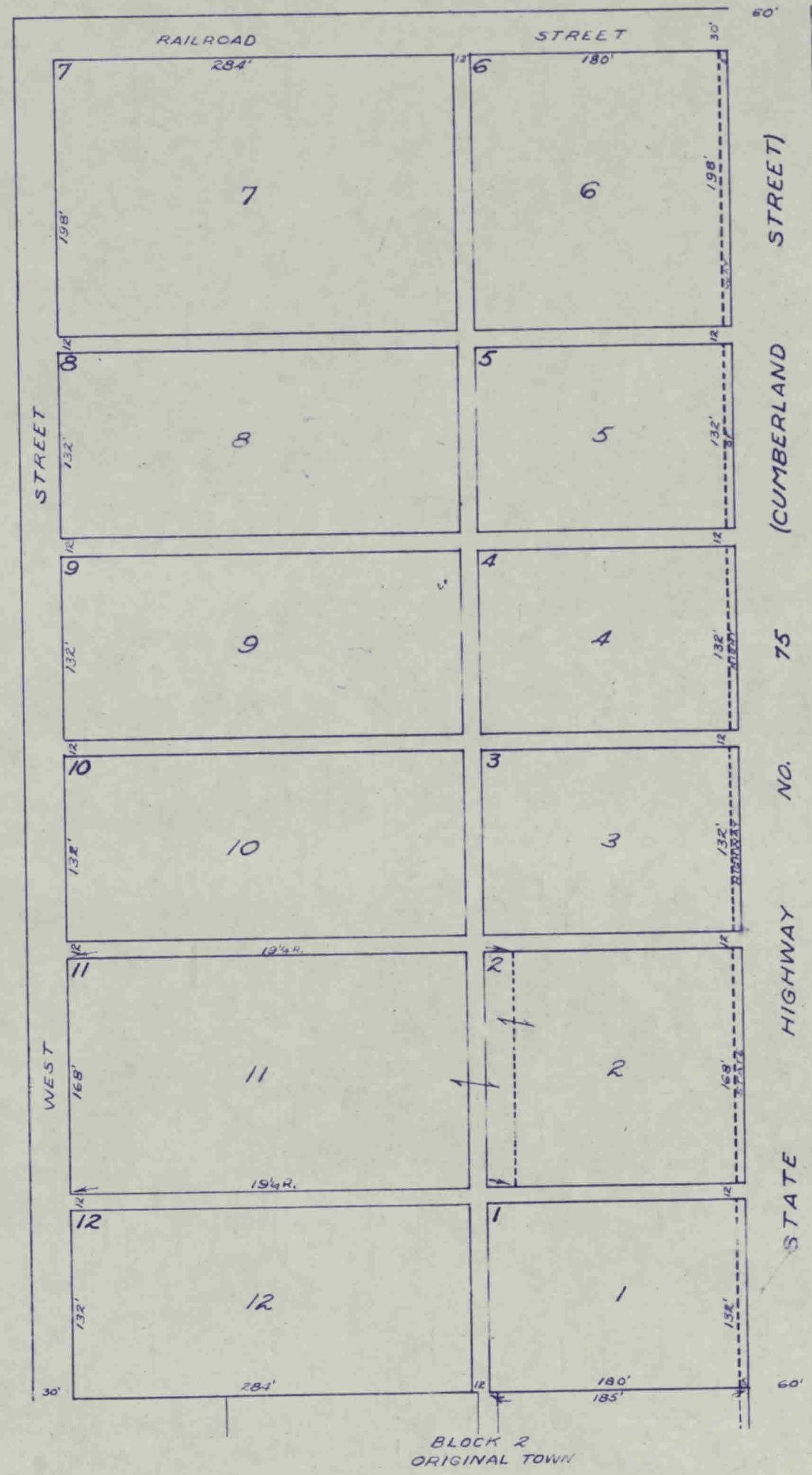
BLOCK 4 ORIGINAL TOWN

NEW WINCHESTER



BLOCK 7 HADLEY'S ADD.

NEW WINCHESTER

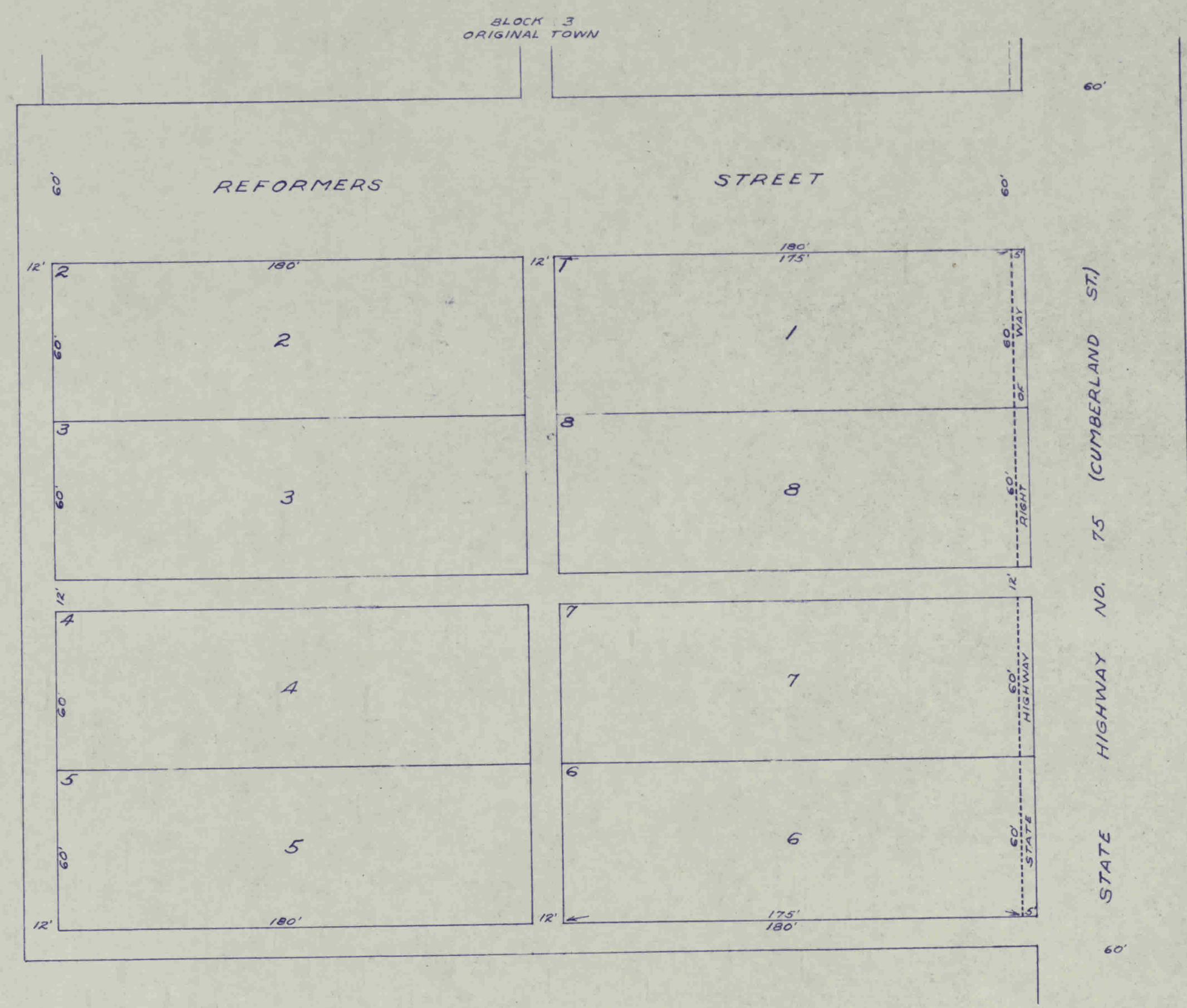


Scale 1" = 100'

MARION

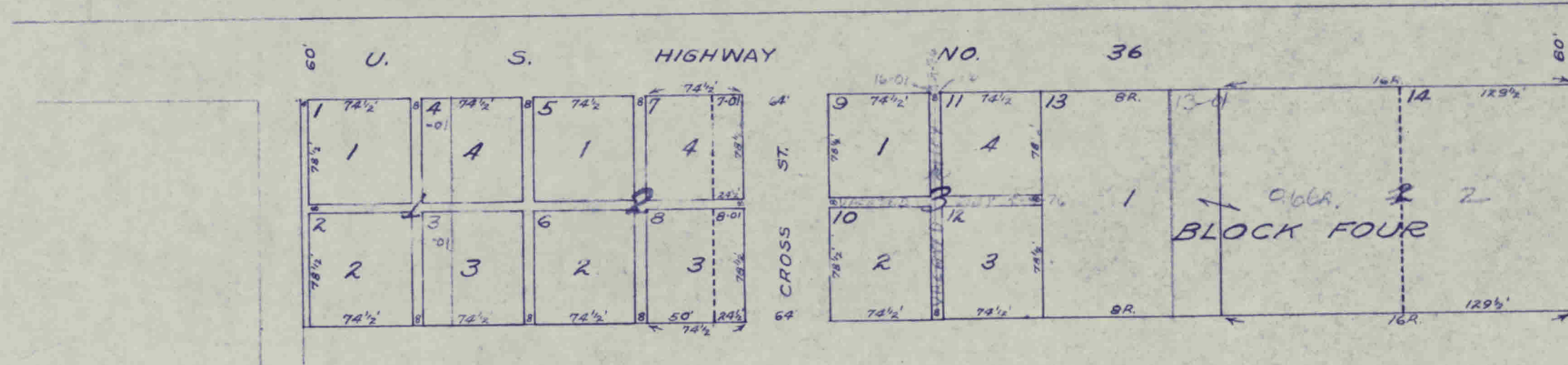
BLOCK 5 HADLEY'S ADD.

NEW WINCHESTER



MARION


NEW WILLIAMSBURG



Scale 1" = 100'

ALONZO L. WHEELER'S

ADD. TO HADLEY



Map Book 28100

A part of the south west quarter of the south east quarter of Section fourteen (14) Township eleven (11) North Range Two (2) East and described as follows, to-wit: Beginning at a point 1/2 mile north and 1/2 mile east of the center of the lake of Lake Wheeler in T. 11 N. R. 2 E. and running thence N. 70 degrees west to the bearing of the S. 1/2 Sec. 14, T. 11 N. R. 2 E. and thence S. 70 degrees west 100 feet to a point 1/2 mile north of the east line of said south east quarter, thence S. 70 degrees west to the center of the lake, thence to point 1/2 mile east of the center of the lake, thence north 1/2 mile to the center of the lake, a strip of land 1/2 mile wide immediately north of the 1/2 mile north of way is hereby given to the owner of the lake.

Survey completed by J. H. Trotter, S. D. 11/20/1904.

I, Alonzo L. Wheeler, declare this to be Alonzo L. Wheeler's addition to the Town of Hadley in Benton County, Oregon.

In witness whereof I hereunto set my hand and seal this 20th day of December, 1904. Alonzo L. Wheeler
 Before me James M. Hildreth, Justice of the Peace for said County and State this 20th day of December, 1904.
 Alonzo L. Wheeler acknowledged the execution of the above said deed of Alonzo L. Wheeler's addition to the Town of Hadley to me as Notary Public on this day.