





4 (Revised) (# 113)

Req. Gen. Sec. 26

S. 10.66 Ch. to a stone (my measured distance being 10.71 Ch)

S.  $65\frac{1}{2}^\circ$  W. 11.13 Ch. (My bearing  $68^\circ 41'$ )

N. 18.75 Ch.

N. Easterly along S. line R.R. 11.35  $\frac{3}{4}$  Ch

S. 6.76 Ch. = 19.997 acres.

# # #

Req. Gen. Sec 26-15-1-E

S. 10.71 Chs to old stone (Deeds say 10.66)

S.  $65\frac{1}{2}^\circ$  W. 11.53  $\frac{3}{4}$  Ch. my bearing by  
various being  $68^\circ 41'$  set stone

N. 18.37  $\frac{1}{2}$  Chs to S. line R.R. here set stone

N. Easterly on S. line R.R. 11.12  $\frac{1}{2}$  Chs  
to line running cr. & S. This sec. Sec.

S. 6.76 Chs to beginning of  
Containing 20.306 app. acres.

Survey of Section 26


Town 15

5

Range 1 E

Gen. L. Carr

Book 113



Nov. 14, 1908

Elmer Jackson Chairman

P. W. Duffey

Gen. Carr Flagman



Begin at a stone on the Meridian line  
 which is 26 1/2 + 56 1/2 = 83 ft. N. of a stone on said line  
 67 86/100 S. of N. E. cor. Sec. 1-16-1-W.

thence N. 71° 40' W 4.30 2/3 Ch to a stone

" N 90° 59' E 5.14 1/3 " " " "

S. line orig. Puttabor

thence S. 71° 41' E 2.93 1/2 Ch to within

28 2/10 of the Meridian line measured  
 on the same bearing

thence S. 15° 23' W 1.01 1/2 Ch to a

point which is N. 71° W 47' from a

stone on said Merid. line, which

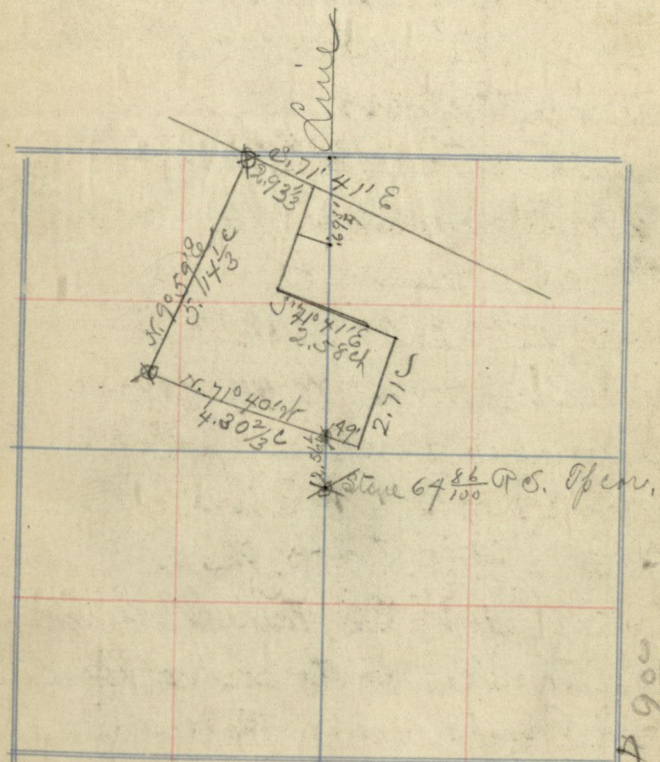
stone is 69 3/4 S. of the S. line of the

orig. town of Puttabor, thence S.

15° 23' W 1.36 Ch; thence S. 71°

41' E 2.58 Ch to the cen. of the

D. & R. gravel road thence S.  
 in the center of said road 2.71 Ch  
 to a point S. 71° 40' E 49' from  
 the point of beg. thence N 71° 40' W  
 49' to the beg.



Nov. 10-1908  
 E. M. Weaver  
 C. A. "  
 Chainmen.







14  
3- Large Painted Lime stone  
N. 30° W. 89  $\frac{4}{5}$  L.  
" " N. 51  $\frac{1}{2}$ ° W. 13  $\frac{2}{3}$  L.

4 Large Stone  
N. 15  $\frac{1}{2}$ ° E 76 L.  
" Large Stone S 3  $\frac{1}{2}$ ° E 81  $\frac{1}{2}$  L.

No notices-

Gas. Flims by Mrs Cranch  
representing H. F. Barlow being  
present.



See

Old stones found at the 4 corners  
of NE<sup>2</sup> NE<sup>2</sup> 15-16-17 E.

- 1- Stone - 10 Chs N. of SE cor. T  
10.25 Chs S. of N. E. cor.
- 2- Stone 8 Chs E. of S. W. cor. T  
12.33 Chs N. of S. E. cor.
- 3- Stone - 10 Chs N. of S. W. cor. T  
+ 10.22 Chs S. of N. W. cor.
- 4- Stone - 8 Chs E. of N. W. cor. T  
+ 12.32 Chs N. of N. E. cor.
- 5- Stone - at crossing of  
lines run from  
the above stones.


Albert Metzger + myself  
did chaining.

Survey of Section 15 Town 16

1 Range East

J. W. Henson - Isaac McDaniel  
Ira McDaniel - Albert Miller

"This Plat Represents Entire"  
NE<sup>2</sup> - NE<sup>2</sup>




Nov. 24 - 1908



Survey of Section 27 Town 15 21

1 Range N

Geo Fargues - Diet Martin -  
Raymond Miles + Sophia Keener





A  $\frac{1}{2}$  mile stone found to correspond in dimensions with that described in old record. Such stone being recognized as the  $\frac{1}{2}$  mi stone.

Set 2 flags, one due E. 10 ft from each stone - Pikes up line between - Set several stakes on the correct line by turning off  $90^\circ$  & measuring  $\frac{1}{2}$  mi.

Distance from Stone at Cen. Sur. to  $\frac{1}{2}$  mi stone found to be 40.25 Chas.

Chas. Martin & myself doing the measuring.

Took new witness for both stones as follows, -

Cen. Sur.

Sugar 18" N.  $61^\circ 9'$  E. 78 L  
Walnut 15" S.  $89\frac{1}{2}^\circ$  E 128 L.

$\frac{1}{2}$  Mile Stone

Elm 15" S.  $73\frac{1}{2}^\circ$  E 18  $\frac{1}{10}$  L  
Walnut 8" S.  $85\frac{1}{2}^\circ$  W 29 L.



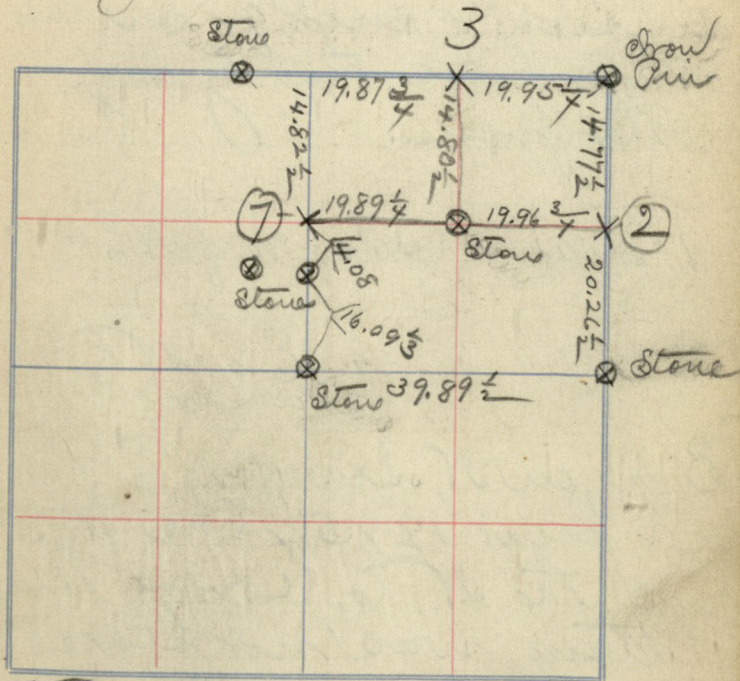
Private survey or notices  
given to no body present other  
than Anderson & Sussey.

⊗ - Indicates old stones found.

Stones placed at Cen. on E. + on W.  
of N.E. Such stones are not  
at the points where they should  
have been placed, however as the  
cen. of the gr is marked by a stone  
& as a stone is on the N. line 4.08c  
S. of the Cen. on W. of gr & as  
a line run from a point 4.08c  
N. of last referred to stone across  
stone at the cen. of the gr strikes the  
E. line of the gr. at a point where  
an old line fence formerly stood,  
evidence of which was plain at  
the E. side, it was evident that  
the placing of stones 1-2 in

Survey of Section 5 Town 14 25

N. Range 1 W  
Dale Anderson &  
J. W. Sussey



Nov. 23 + 27 - 1908



accordance with the measurements hereon indicated was more nearly duplicating a former division of such gr. Sec. into N. & S. halves, than by any other process.

1. Stew at Cen. on N. of  $NE\frac{1}{4}$

2 " " " " E. of  $NE\frac{1}{4}$

3 " on N. line of  $NE\frac{1}{4}$  at a point  $19.95\frac{1}{4}$  Chs N. of the N. E. cor. - This Stew was not placed as the Cen. on the N. of the  $NE\frac{1}{4}$ .



No notices & no person present other than heirs to the estate.

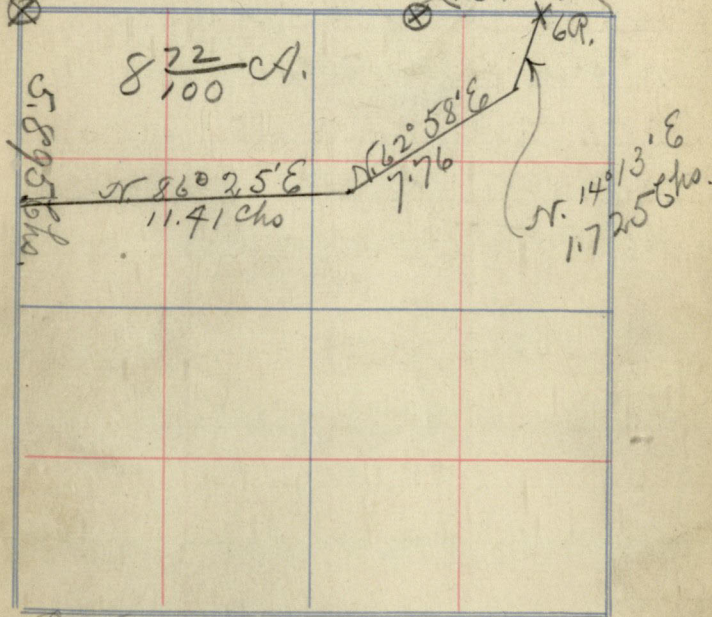
Just set an stone at NW cor of gr gr a flag on stone 469 11 R. W. of NW 1/2 mi. Then deflected to right 90° and so on as indicated on diagram - Did not ascertain whether the N line of this track as run off is the N line of the gr gr Sec. or not.

Survey of Section 34 Town 16

N Range 1 E

G. W. Merritt Estate

This diagram represents only the NE 1/4 of NW 34-16-1-E.



Nov. 21-08,



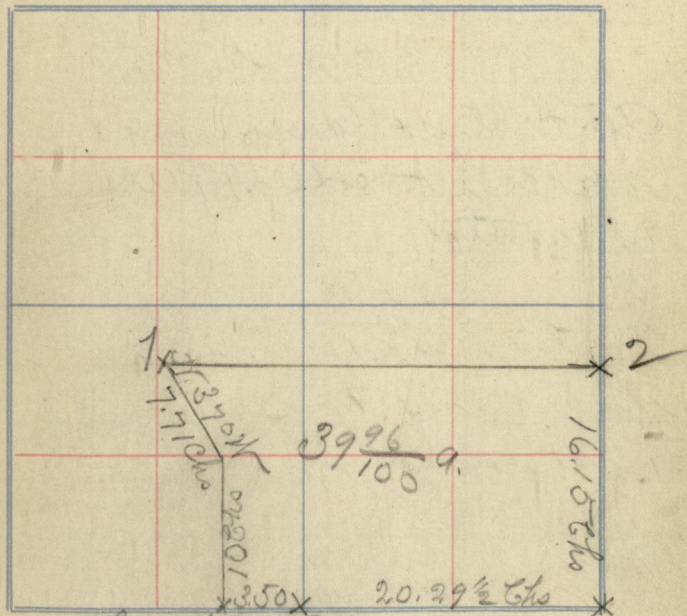
Conditions were such that it would have been very difficult to extend the line N. from the Cen. of Sec. + the Cen. on S. of or N.  $\frac{1}{2}$  <sup>200</sup> By request of the parties the line was extended N. from the cen. on S. of or N.  $\frac{1}{2}$  by the needle - I explained to the parties the probable inaccuracy of so doing.

By proceeding N. over a hill 3.50 Chs the line so run struck near the center of an Oak stump - evidently the tree referred to in a survey of this tract as recorded on page 116, right side at top of page.

Survey of Section 34 Town 16

N. Range 1 E  
Sec. 7. Merritt Estate

Dec. 1 - 08



The above Plot represents only  
the N.  $\frac{1}{2}$  34-16-1 E.



34

1- Stone 30' x 60' x 1.60'  
Nir Sugar N. 37° W 99 L  
Sycamore N 38½° E 44½ L

2, Stone.

No notice signs  
are present except here  
to estate

35



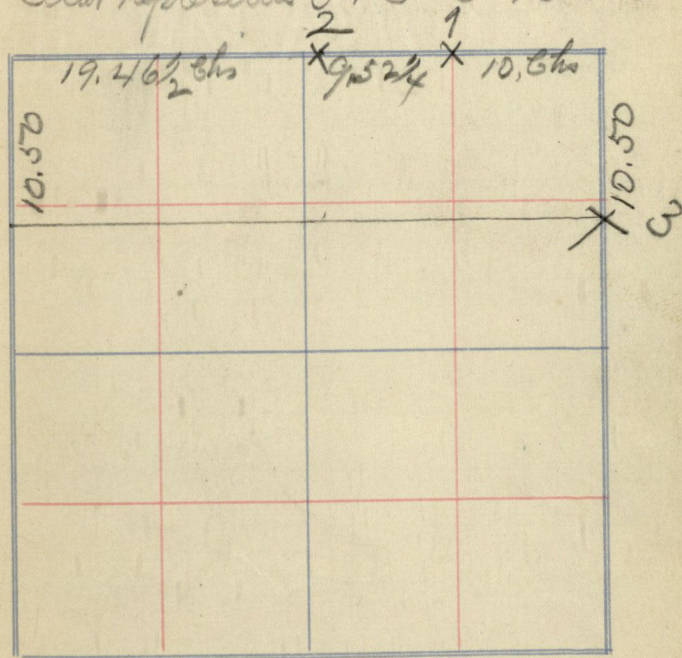
- 1- Harrow Tooth 10 Chs  
N. of N.E. cor. Sec.
2. Harrow Tooth - 19.52  $\frac{1}{2}$  Chs  
N. of N.E. cor. Sec.
3. - Harrow Tooth - 10.50  
Chs S. of N.E. cor. Sec.

No notices by or person  
present except heirs to  
the estate.

Survey of Section 3 Town 15 <sup>37</sup>

N. Range 1 E  
Geo. W. Merritt's Estate

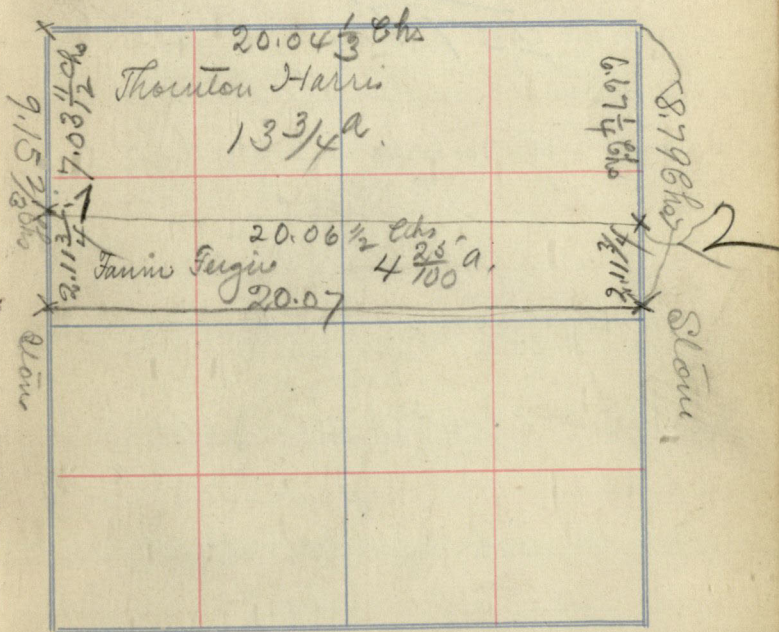
Alot represents N.E.  $\frac{1}{4}$  3-15-1 E





1- Harrow work-

2- Harrow work.

Survey of Section 6 Town 16Range E.Thornton Harris:Plot represents NE<sup>2</sup> NE<sup>2</sup>

Dec. 8 - 1908



Private survey - no notices

Comm. at stone at S. W. cor. or W. <sup>4</sup>  
 or W. <sup>2</sup> - run N. 20.77  $\frac{3}{4}$  Chs  
 to stone at N. W. cor. then deflect  
 to right 90° 90 Links

then S. 61° 41' E. 13.9  $\frac{1}{2}$  Chs cen road

" S. 61° 28' E. 4.92  $\frac{1}{2}$  " " "

" S. 57° E. 1.92  $\frac{1}{4}$  " " "

" S. 46° E. 6.73  $\frac{1}{4}$  " " "

" S. 56° 51' E. 2.32  $\frac{1}{2}$  " " "

" S. 67° 52' E. 7.12  $\frac{1}{2}$  " " "

then S. 1.35  $\frac{1}{2}$  Chs to point

supposed to be S. line of gr. Sec.

However such S. line may be  
 N. or S. of such point

then N. 32.46  $\frac{1}{2}$  Chs to S. W. cor


or N. <sup>2</sup> N. <sup>2</sup> = 35  $\frac{81}{100}$  acres.

(Over)

Survey of Section 29 Town 17

N Range 2E

Along E. Gardner



Dec. 9-08



Bar, again at the terminus  
 of the course "then S. 67°  
 52' E. 7.12½ Chs"  
 then S. 72° 56' E. 4.58 Chs  
 in new road to point  
 supposed to be S. line of  
 gr gr Sec.

Difficulty explained to  
 parties in locating  
 the S. line of the NW 1/4  
 + NE 1/4 = NW 1/4 29-17-2-67  
 as a legal description  
 being all they desired, they  
 desired that the work be  
 performed as above  
 stated.



Survey for Robt Lovel Adm. Est of  
Thos. B. Adams, deceased.


No notices given - Present  
Soleman D Edwards an  
interested party.

Survey for the purpose of desc. by metes  
& bounds Lots 1-5-6-33-34-35-36-  
37-38-39-40-41-42-43+44 town of  
Cincinnati.

No desc. of said town other than plat as recorded  
in Auditor's office. If the town was  
laid out and all the lands desc. in  
deeds recorded in D.R. 16 p. 85<sup>and</sup> 90,  
then in my opinion the desc. hereafter  
set out is not a proper desc. for  
the above lots. However J. H. Potter  
& Co. Surveyor about 17 to 20 years ago  
established <sup>two</sup> stones on what he  
found to be the W. line of said  
town, the E. end of said stones  
being at the N. W. cor. of the Thos. B.

Survey of Section 33 Town 15 49

2 Range 7





Adams land as the said Adams never appealed from such survey, & proceed to carry out a survey of the above lots on the same basis as Trotter.

The N.E. cor of the tract desc. in D.P. 16 p. 85 was found by the measurement from old witnesses any such point is  $N. 19^{\circ} W. 16$  ft from the N.E. cor. of any survey of these lots on Trotter's basis.

1 Stone - N.E. cor

With stone or  $19^{\circ} W. 16'$  Set  
With stone at point located by measurement from old Nat in D.P. 16 p. 85

2. - E. E. cor stone on or line P.P. right of way  $4.8$  L. N. of Sur. line  
With Stone on line  $15\frac{1}{2}$  ft  
3. S. W. cor Stone on or line

of right of way  $4\frac{1}{2}$  L. N. of Sur. line  
With Stone on line  $16\frac{1}{4}$  ft

Description

At  $88^{\circ} 8' W. 33-15-2-N$ ; Beg. at stone on line right of way of Vandalia R.R., the same being  $4\frac{1}{2}$  L. N. of S. W. cor of said  $99$  Sec. thence N. 6 Chs +  $41$  L. to a stone; thence E. 76 Chs +  $12\frac{3}{10}$  L. to a stone; thence S. 6 Chs +  $34\frac{1}{2}$  L. to a stone on or line of right of way of P.P. thence N. on the or line of said right of way to the place of beg. except the following desc. tract to wit Beg. 4 Chs +  $99\frac{6}{10}$  L. S. + 1 Ch +  $4\frac{8}{10}$  L. N. of the N.E. cor of the above desc. tract thence N. parallel with the or. line of above desc. tract 36 Chs +  $44\frac{8}{10}$  L. thence S. to the or line of right of way of said P.P. thence E. on the or. line of said P.P. to within 1 Ch +  $4\frac{8}{10}$  L. thence or to beginning



52

Corporation Lines


Survey of Section

Town

53

Range

Clayton, Ind.



Feb. 3, 1909



100  
 172  
 28  
 29  
 6330  
 2471  
 1826  
 226  
 163.26

Re

Survey of Section 12 Town 15

Range 1 W.


Feb. 13 - 1909

By H. K. Johnson, Deft.

For John O. Kain, Sur. H. Co.

All present except Frank Martin.

Plat. of. Sec-12 - T<sub>p</sub> 15 - R<sub>g</sub> - 1 W.



⊗ = old corners.  
 X = corners established in this Survey.



58

Survey in S.E.  $\frac{1}{4}$  of Sec. 12, T. 15 N. R. 1 W.

Feb. 13 - 1909, by H. K. Johnson, Dept. Sur.

Measured lines and set corners as indicated on foregoing page, as follows.

Beg at E.  $\frac{1}{2}$  mile cor. of Sec. 12 aforesaid.

Thence South 30.00 ch. to cor. stone (a)

" Set stone at (1) 20.00 ch. S. of E.  $\frac{1}{2}$  cor.

Witness: Stone N. - 29 lks

" Set stone at (2) 10.00 ch. S. of E.  $\frac{1}{2}$  cor.Witness { Sugar C<sup>o</sup> - S. 65  $\frac{1}{2}$  W. 30 lks.  
Sugar B<sup>o</sup> - S. 38  $\frac{1}{2}$  W. 43  $\frac{1}{2}$  lks.

" Set stone at (3) 10.03 ch. S. of cent. Sec. 12.

Witness - Stone - East - 25 lks

" Set stone at (4) 20.00 ch. S. of cent. Sec. 12.

Witness - Stone - East - 25 lks.

" Reset from old wit. stone at (5) 30.09 ch. S. of cent. Sec.

Witness, Hickory stump. S 36 $^{\circ}$  E. 16  $\frac{1}{2}$  lks." Set stone at S.  $\frac{1}{2}$  mi. of Sec 12, from old wit.

Witness. - Stone - West, - 25 lks.

Cost of survey, in proportion to lines + cor.

J. F. Randolph.  $\frac{1}{2}$  of 1 cor. \$ .50

Mileage .05

Total \$ 0.55

Henry Rodney  $\frac{1}{2}$  of 2 cor. 1.00 $\frac{1}{2}$  of 1 line .50

Mileage .05 \$ 1.55

Wm Riggins  $\frac{1}{2}$  of 4 cor. 2.00 $\frac{1}{3}$  of 3 lines 1.00

Mileage .05 \$ 3.05

Wm Wood  $\frac{1}{2}$  of 3 cor. 1.50 $\frac{1}{3}$  of 3 lines 1.00 $\frac{1}{3}$  1 line  
mileage .50  
.05 3.05Samuel Jordan  $\frac{1}{2}$  of 2 cor. 1.00 $\frac{1}{3}$  of 3 lines 1.00

Mileage .05 2.05

Frank Martin  $\frac{1}{2}$  of 1 line .50 $\frac{1}{4}$  of 2 cor. .50

Mileage .05 1.05

Total costs of survey

\$ 11.30



S<sup>2</sup> W<sup>1</sup>/<sub>4</sub> Sec 17  
 Witness - Str 20 x 10 - S 27 1/2° E - 34 1/2 L  
 " " 14 x 12 - N 12 E - 96 L

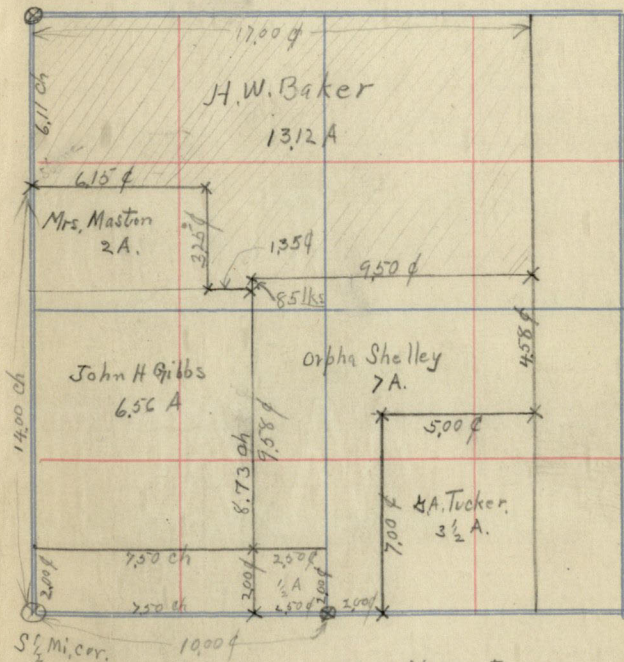
Survey of Section 17 Town 14 61

North Range 2 E

Feb. 15 - 1909 - John Kain, Surveyor

By Heg. K Johnson, Dep't.

Plat of SW 1/4 of N.E. 1/4 - Sec. 17 - 14 - 2 E.



S<sup>1</sup>/<sub>2</sub> Mi. cor.

⊗ = old cor. stones

X = established corners - Corrugated Steel Bars - 30" long

φ = chains

Present { John H Gibbs  
 H.W. Baker, + sons.  
 Orpha Shelley.  
 et al. }

H.W. Baker = \$6.75  
 John H Gibbs = \$14.75



Present { W. Dorrett  
 Will. Coleman  
 Albert Harvey  
 Annie E. Compton,

Found S.  $\frac{1}{2}$  Mi. cor. Sec. 32-15-2 E.

Run + Measured East 40.36 To S.E. cor. Sec. 32.

also measured North 40.16 to center cor. Sec. 32

Set cor (1) for S.E. cor. of 20A conveyed  
 Wit = Stone N. 25-lk.

Set cor. (2) for N.E. cor. of 20A tract.

Wit = Stone South 25-lk

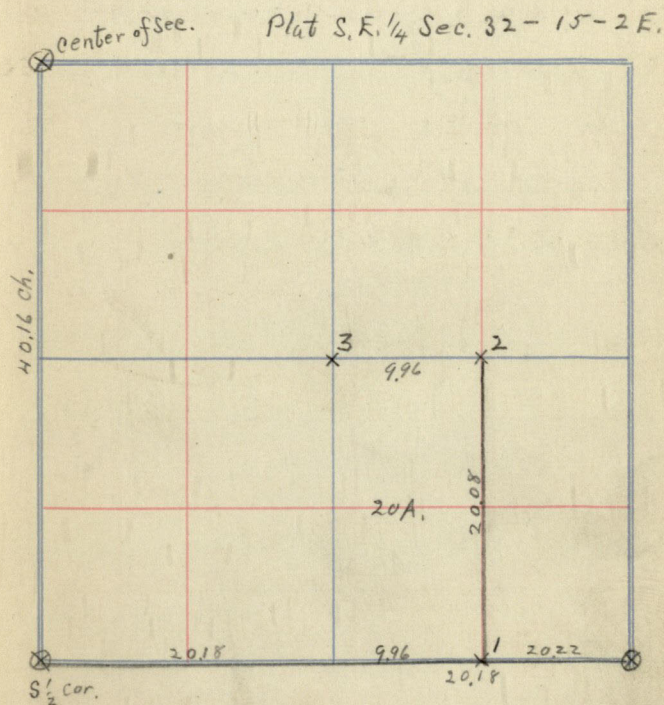
Set cor (3) 9.96 W. of (2)

Wit = Stone North 25-lk.

Survey of Section 32, Town 15

N. Range 2 E.

Feb. 16, -1909 - John Kain, Surveyor,  
 By Hez. K. Johnson, Dep't.



⊗ old stone corners,  
 x Established cors.

costs, Annie E. Compton = 5 lines 3 cor. 800  
 mil.  $\frac{1.20}{1.20}$   
 \$ 9.20



Begin at S.  $\frac{1}{2}$  mile cor. of Sec. 22-17-1 E.

Run N. 40.30 ch. to center cor. of Section 22-

" N. extending same line 80.43 to the N. line

of section. Said North line of section was determined

by sighting line from old corners on said line.

Established cor. at N.  $\frac{1}{2}$  mile of section

No. 1. Peculiar stone groove around it. 8 x 12 x 18

wit = { Stone West - 25 lk  
" South - 28 lk.

No. 2. Set cor. 25 lks W. of No. 1. - for passway, 10 x 12 x 18

wit. { Stone East 25 lk  
" South 28 lks

No. 3. Set cor. equi-distant from center cor. and  
N.  $\frac{1}{2}$  mile cor. of said sec 22. 20.06  $\frac{1}{2}$  chains.

Stone 18 x 12 x 24. Wit { Stone West 25-lks  
" North 25 lks

No. 4 Set cor. 25 links west of No. 3. (for passway.)

Stone 12 x 10 x 18 - wit { Stone East 25 lk  
" North 25 lk.

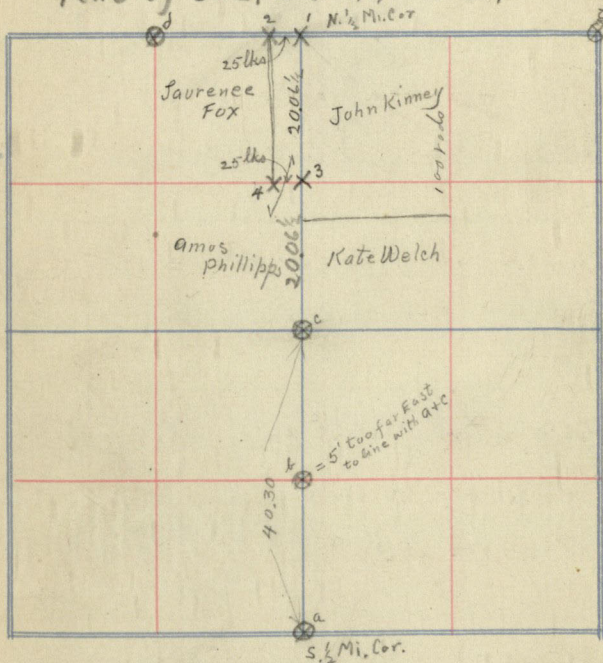
Survey of Section 22 Town 17

N. Range 1 East.

Amos Phillipps - et al, Feb-18-09

John Okain - Surveyor - by H. K. Johnson  
Dept.

Plat of Sec. 22-17-1 E.



Chainmen { R.T. Richwine  
Sworn { W.O. Merit

⊗ = Old corner stones  
X = Stones established  
in this survey

John Kinney # 2.90 Pd  
Laurence Fox 2.90 Pd

Due from Amos Phillipps = 3.90



See

Set off 5 1/2 Acres as follows.

Beg at a stone cor. (set by J.W. Trotter Ex-Surveyor of Hendricks Co.) 13.36 ch. N. of the S. 1/2 mile cor of Sec. 20. Tp. 17 N. R. 1 East.

Thence measured N. 2.75 chains No. 1. set cor. stone. Wit Stone South 2.75 ch. Thence East 20.00 ch. + to the East line of W. 1/2 of S. E. 1/4 of said sec. 20.

No. 2. Set cor stone 5 x 6 x 12 wit Stone South - 2.75 ch. Line of Agreement.

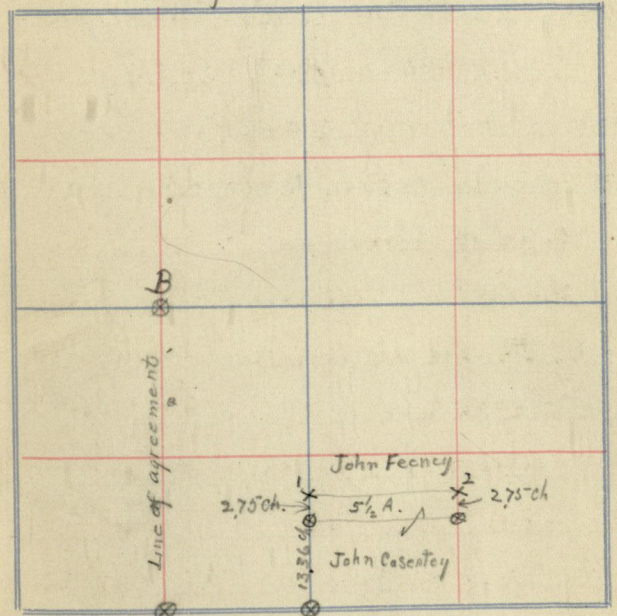
Finding the intermediate corner stones "out of line" along the line dividing the East and west halves of the S. W. 1/4 of Sec. 20. Tp 17. N. R. 1. East. The interested parties, John Casserley and Thos. Caserley his son on the East of said line, and John Feeney Sr. and John Feeney Jr. son of John Feeney Sr. on the west of said line, agreed to have line run straight from A. to B. stones as indicated on next page. And to call this the true dividing line between the lands of John Casserley and John Feeney, regardless of the intermediate cor. stones.

Survey of Section 20 Town 17

N. Range 1 East

For John Casserley Et al, John O'Kain, Surveyor, Feb. 19-1909. By - H. K. Johnson, Deputy

Plat of Sec. 20.



⊗ = old corners  
X = Established corners

witnesses { Alva Herring } Disinterested Parties  
              { H. K. Johnson }



Plainfield, Indiana,

Feb. 25-1909. - For. D.W. Jones vs Lucinda Loy  
 Began. at N.E. Cor of Sec. 26-15-1E. at Stone cor.  
 Thence South to point 6.50 chains N. of N. line of  
 right of Way of Vandalia Railroad. Found a stone  
 in correct position and Perpetuated same.

No. 1- Wit { Stone. East 25 lks.

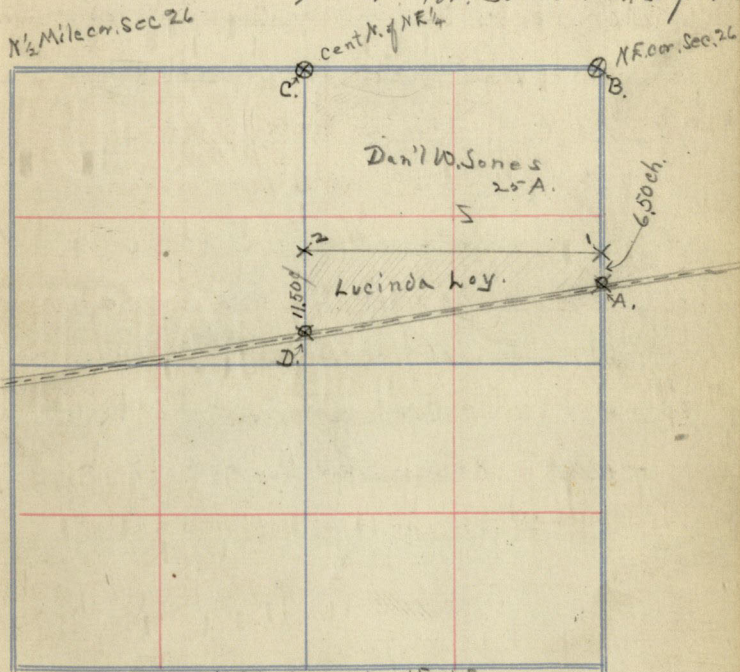
Then found stone at "D" indicated on plat  
 being at point where the W. line of N.E. 1/4 of N.E. 1/4 of  
 Sec. 26 aforesaid crosses the N. line of the "right of  
 way" of the Vandalia Railroad. Run North with  
 sight-pole at "center N. of N.E. 1/4" (C. on plat) and set  
 cor at point 11.50 chains N. of (D) 12 X 12 X 15.

No. 2. Wit = Stone - South - 25 lks

Survey of Section 26 Town 15

N. Range 1 E.

For. Dan'l W. Jones vs Lucinda Loy.  
 10 days Notice served. = By James Z. Bastenard. 2/15/09  
 Feb. 25-1909. Surveyed by NEZ. K Johnson, Deputy.  
 For. John O Kain, Surv. M. Co.



Map of NE 1/4 Sec. 26, -15-1E.

W. B Vestal } Chainmen.  
 John Harrison } Sworn.  
 ⊙ = old corners used.  
 X = New corners set.

costs = \$ 245 each - paid.



L

Feb. 26 - 1909 - Survey for Anderson Prebster, et al.  
Survey made after 10 days notice to all parties interested.

Begun at S.E. cor of Sec. 9. - 16 - 1 East.  
Run line + measured West to Stone at Center South of said sec. 9. - Distance = 39.96 ch.  
Divided distance and set cor. stone at Center S. of S.E.  $\frac{1}{4}$  Sec. 9 - 18 x 12 x 20.

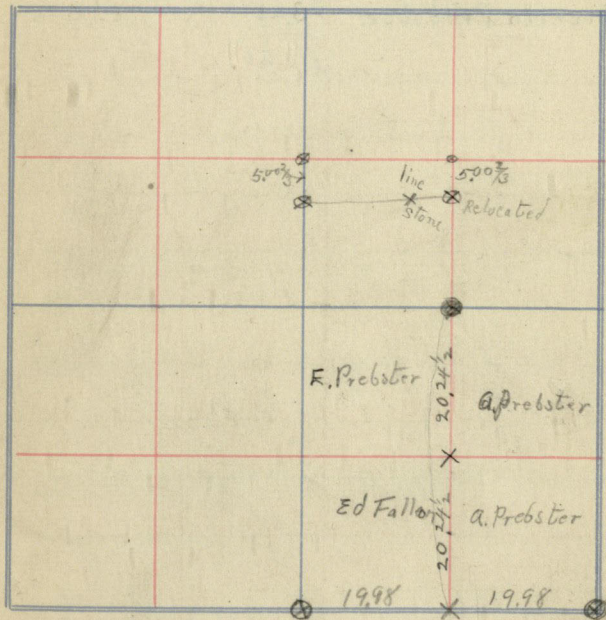
Witness { Large Stone S. 4" E. - 40 lbs.  
Thence run North 40.49 chains to stone cor at Center N. of S.E.  $\frac{1}{4}$  Distance divided and cor. set at Center of S.E.  $\frac{1}{4}$  Sec 9 - aforesaid 10 x 10 x 18 - Wit { Stone West 25 lbs.

For Anderson Prebster + his Bro. Everson.  
Relocated cor. at  $5.00\frac{2}{3}$  ch. S. of Center West of N.E.  $\frac{1}{4}$  Sec. 9 - 16 - 1 E. also reset by old wit. - stone at point  $5.00\frac{2}{3}$  ch. S. of Cent. of N.E.  $\frac{1}{4}$  Sec. 9 - 16 - 1 E.  
Run line between these stones and set stone in line at top of ridge.

## Survey of Section 9. Town 16 81

N. Range 1 East.

For Anderson Prebster, et al.  
10 days Notice given - Survey made Feb. 26 - 09  
Wm K. Johnson - Deputy for John Okain,  
Plat of Sec. 9.



Wm E Patterson } Chainmen,  
George Ward } Swoorn,



82

Costs of Survey,

Ed Fallen = \$2.50 paid

Wm Patterson = \$1.00

Elmer Thompson = 0.75

Anderson Prebster = \$3.50

Everson Prebster \$3.25  
11.00

83



A

By at stone cor. 9.58 ch. East of Cent. S. of  
N. E  $\frac{1}{4}$  Sec. 26-15-1 W.

Found stone from old Wid.

Thence East  $\#9.36\frac{2}{3}$  ch to Walnut stake

" S. - 100 ch. " " "

" S.  $64^\circ$  E. 9.10 ch. Set stone

12x12x15-Wid  $\frac{1}{2}$  stone N.  $64^\circ$  W. 50 lbs

Thence East to public Highway, stakes

H. H. Hufford. - \$3.20 paid.

Nettie English. - \$3.20

Clint Owens - Represented Nettie  
English, at the survey.

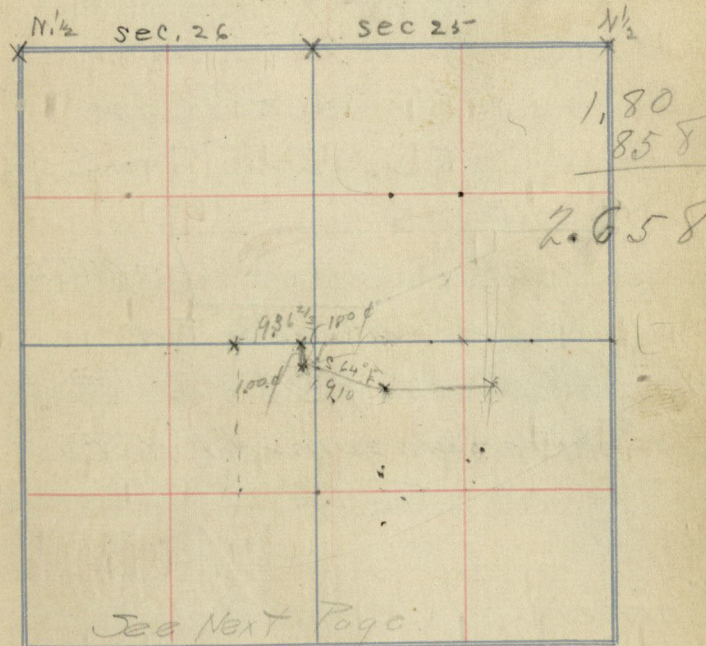
Survey of Section 26 Town 15<sup>85</sup>

Range 1 West

FEB. 27-1909.

For Harrison H. Hufford + Nettie English

By John Okain - Surveyor. - H. K. Johnson, Dep.



Re-run August. 1921 by  
H. B. Steeg  
Present  
Harrison Hufford  
Harry Snodgrass.

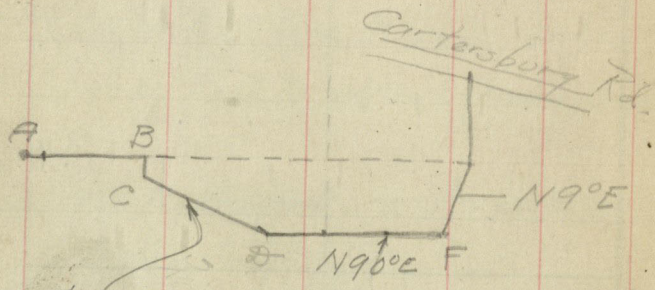


25-26/15-1W

86 Corner Relocation  
for Harrison Hufferd and  
Edna Snodgrass.

Aug. 2-4, 1931.

By H. B. Steeg.



Magnetic Bearing  $S 64^{\circ} E 10' E$   
Deviation Assumed  $1^{\circ} 10' East$ .

Corners:

A. Stone 18" deep. 30 Blmp  
stump  $S 83\frac{1}{2}^{\circ} E 64.0'$  30 Syc.  $S 29^{\circ} E 28.0'$

B. Stake

C. Stone. 6" X 8" X 12 Red

12" Cottonwood  $S 75^{\circ} E - 0.192$  ch.

16" Cottonwood  $S - 0.21$

D. Cor. in Controversy 87  
Set new cor.  $1\frac{1}{2}''$  Gas. Pipe 4' long  
driven into ground.

Witnesses: ~~8" Sycamore N 88° E 10 1/2' L~~  
~~8" Sycamore N 88° W 10 1/2' L~~

F. Iron Pin in road - Cor. Post  
15' East. Both fences in line.

D.  $1\frac{1}{2}''$  Pipe 4' long. Witnessed

8" Ash N  $60^{\circ} W - 19.2$  links.

8" Sycamore - N  $40^{\circ} E$ . 8 links

Distances:

A-B = 9.36  $\frac{2}{3}$  chains

B-C = 1.00 "

C-D = 9.10 "

D-F = 7.00 "

There is a stone 35' ft.  
east of point A. 5' deep.  
8" post on top with crossed  
nails in top of post.



88 For E.C. Neff, et al.

Ten days Notice given interested parties. All present but J.F. Radford.

Began at Cent. W. of N.E. 1/4 of Sec. 19-17-2W. Thence run South, (directed by a stone a few rods N. of said cor. stone.) and found stake in line at the center of said Sec. 19. - This stake was known to have been set by J.W. Trotter, Surv. H. Co. and an old (resident) Gentleman, said that he was present and that the stake was set for the center cor. of said Sec. 19. - at that time a witness tree was still standing, but now has disappeared. A stone was set in place of the stake, 6x14x14

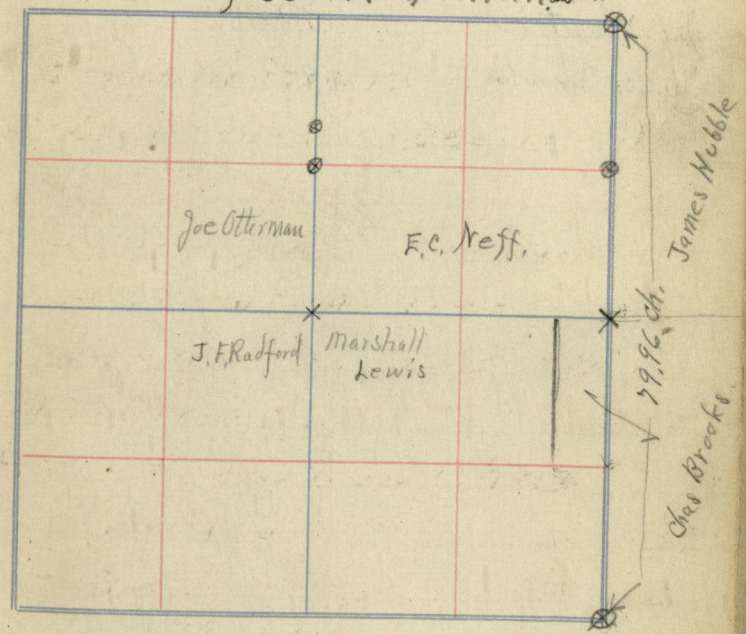
Wit { Stone 6x12x18 - N. 48° E. 31 1/4 lk.

Then began at S.E. cor. Sec. 19 - aforesaid Run + Measured N. 79.96 ch. to N.E. Cor. said Sec. 19. - Divided + set cor. Stone for E 1/2 mile cor. Sec. 19. - 10x10x18

Wit = Rough Stone East 25 lk.

Survey of Section 19 Town 17 89  
Range 2 West.

Plat of Sec. 19-17 N. R. 2 W.



See next page for costs



Costs.

E.C. Neff.	—	\$2.43	paid
Joe Otterman	—	.77	paid
James Hubble	—	1.93	paid
Marshall Lewis	—	.77	
J. F. Radford	—	.77	
Chas. Brooks	—	1.93	

10' ... N. 10° E ...  
 57' ... N. 10° E ...

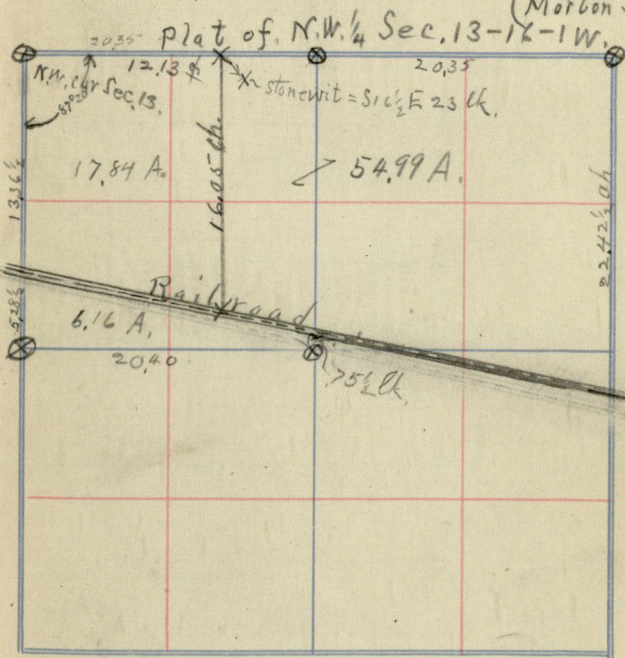


- Du

Survey of Section 13 Town 16

Range 1 W.

Partition of Estate of Dan'l F. Holtzclaw.  
 Mar. 4-1909- Commissioners } J.O. Kain-surr.  
 Jesse Pike  
 Morton Stipes



Survey - 6 line 2 cor. - \$8.00



2'-0" Entrances - 15'-0" wide at Hoppers  
 7" thick  
 Coatesville Leads by Stg  
 8/29/21  
 Crossing at limit  
 price 94  
 Elrod St.

Bench mark on side walk

at sta.	0+00	100.00	10' E. of St.	5' W. of Grade	On Grade Stake	10' E. of Road	15' W. of Road
0+00	99.99	99.95	99.80	99.70	99.54		
0+50	100.15	99.90	99.60	98.90	99.08		
1+00	99.70	99.63	99.40	98.90	99.18		
1+50	99.53	99.91	98.60	97.43	98.16		
2+00	98.70	98.50	98.11	97.85	97.10		
2+50	97.72	97.82	97.67	97.55	97.08		
3+00	97.96	98.09	99.55	97.92	97.98		
3+50	98.75	98.60	98.53	98.47	98.41		
4+00	99.70	99.80	99.78	99.15	99.18		
4+20.6	100.05	99.95	99.90	99.73	100.11		
4+50	100.91	100.15	100.17	99.16	100.05		
4+98.8	102.95	102.40	102.30	101.78	101.45		
5+90.8	102.75	102.75	102.65	102.44	102.35		
5+98.5	102.87	102.90	102.46	102.33	102.22		

General slope for water run-off.

15 N.E.  
 5" walks 4" base -  
 6" above street & 3" wearing - 1:2 1/2  
 put to approval representative

Coatesville Sidewalk Levels  
 Elrod and Illinois streets

Illinois St  
 B.M. Recor Walk at s. side  
 Library E.L. 94.43  
 20' E. Leads of walk on N. Main  
 at Alley 93.42

at	0+00	0+50	1+00	1+50	2+00	2+50	3+00	3+50	4+00	4+50	5+00
Walk Lib stake	#105	15'	20'								
0+00	94.93	95.20	95.35	95.70							
0+50	97.10	96.79	96.10	96.42							
1+00	98.10	98.00	97.10	97.35							
1+50	98.16	97.85	97.35	97.45							
2+00	98.00	98.11	97.93	97.73							
2+50	5' N. St. stake	5' S. Stake	10' S. of	20'	25'						
2+50	99.40	99.33	98.80	98.87	98.86	99.53					
3+00	101.95	101.98	100.80	100.70	100.60	101.05					
3+50	102.47	102.90	102.30	102.60	102.30	102.48					
4+00	103.10	103.20	103.03	103.10	103.02	103.04					
4+50	103.92	104.03	103.93	103.82	103.78	103.25					
5+00	104.53	104.45	104.47	104.38	104.41	104.21					

Ills. street walks dropped across Elrod  
 Elrod dropped for 12" across Ills. St.  
 with 15" curb at corners. Same corners for  
 Elrod St. Run walks consistently



Survey for Samuel Barber, & Ward P  
Davidson, Bart Robbins Etal  
Barber, Robbins & Davidson  
present - No notices given -  
I was called by Sam'l Barber

S.E. cor of Sec 33 not found -  
proceeded to locate the same as follows:  
Came at Stew S.E. cor. 34 measured N. to  
S.  $\frac{1}{2}$  mi of 34 found distance to be  
40.45 Chs. From S.  $\frac{1}{2}$  mi continued  
N. 40.45 Chs.

Came again at S.  $\frac{1}{2}$  mi Sec. 33  
measured E.  $20.07\frac{4}{10}$  L to  
Stew C.W. S. of S.E.  $\pm$  33  
continued E. from C.W. S. of S.E.  $\pm$   
 $20.07\frac{4}{10}$  L. Found the 2 measurements  
lacked about  $\frac{1}{2}$ " of coming together.  
Established cor. to Sec 33 & 34  
in accordance with such  
measurement by extending


Survey of Section 33

Town 17

97

Range 2, N

April 17, 1909



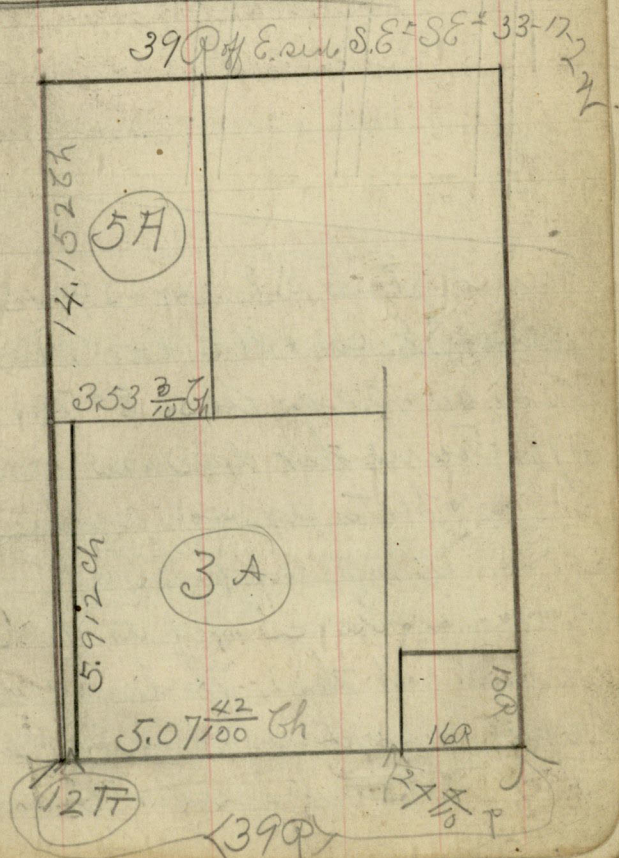
Stew 13x20 S.E. cor 33  
Mark Stew on S. side Road used as footing  
for fence Brags 24  $\frac{1}{2}$  L.  
Stew shall set on N. side Road or  
158 L.  
Draw Am 30" Long. Cam E. of S.E.  $\pm$  33  
No witnesses - To date to do so.




line found  $5\frac{1}{2}$  mi 33 across cen S.  
 of SE<sup>2</sup> 33 to point of measurement.  
 No lining used in connection with  
 S.E. cor 34 or  $5\frac{1}{2}$  mi of 34 to  
 establish cor to 33 + 34  
 Absence of other evidence the above  
 mode would theoretically locate  
 cor to 33-34 nearer its accordance  
 with old corner, than any  
other.

Found cor above located cor to  
 33-34 lines & measured to  
 N.E. cor 33 found distance to be  
 80.31 ch. Established cen. E. of  
 S.E. of 33.  $20.07\frac{3}{4}$  ch. or of S.E.  
 cor. Found no positive  
 evidence to confirm or deny  
 whether such was in accordance  
 with any former survey or not,  
 other than fences. True at

cen. E. of cen. was not claimed  
 to be accurate. No parties  
 present to ~~confirm~~ claiming to  
 show any thing about fence at  
 cen. E. of ~~the~~ SE<sup>2</sup> 33. If there  
 was no fence at  $6\frac{1}{2}$  mi point








Found stone S.E. cor 27-15-1-E  
 + also S.E. cor + N.E. cor Moore +  
 Reagan. Ads. Also E<sup>2</sup> mi stn  
 27 Found that desc in various  
 deeds + plats do not agree  
 It was agreed by Ellis + Mr  
 Green owning land N. of lands  
 to be cut that the line between  
 Ellis + Green was 4 P 12 R  
 S. of the compromise line

Survey of Section 27 Town 15-101  
 N Range 1E

Benj F Ellis  
 Laying Out Odd.



April 29 + May 1-1909



between Hadley - Carter on  
 the E. line of Sec 27. There is  
 an old stone at the S. E. cor of the  
 Dr. J. P. 17. Edw C. Crawford's and  
 planted many years ago at the foot  
 of the hill at the roots of a large  
 walnut tree which was  
 represented to be on such comp. line  
 + also a line stone about 20' N.  
 of the E. line of Sec 27 was also  
 represented to be on such  
 Comp. line - These two stones was  
 taken to be the Comp. line  
 + the same carries to the Sec line  
 + the N. E. cor of this add  
 established 79 12 R S. of such  
 line. This makes a dis  
 crepancy between the desc. of  
 Green's 2 deed. + the S. E. cor  
 of Bly Bros' add of 77. 24'

Prolonging the N. line of the  
 street on the N. side of this add  
 it intersect the line produced  
 by prolonging the line from  
 the monument at the S. E. + S. W  
 cor. of the Standard Oil Co's lot  
 56' 2" E. of the S. E. cor of said  
 Standard Oil Co's lot + it  
 intersects such prolong'd line  
 462' 2" N. of the N. W. cor. of this  
 add.

May 1, snowed very hard  
 a good part of the day.



Sunny S.M. Soffright

104

Ch<sup>1</sup> N<sup>1</sup> 25-15-1-E Beg at stone at N<sup>1</sup> cor  
thence E 31.888 Ch<sup>1</sup> to within 30.298 Ch<sup>1</sup>  
of a stone at N<sup>1</sup> E. cor N<sup>1</sup> N<sup>1</sup> E = thence S (deflect to  
right 90°28') 10.662 Ch<sup>1</sup> to N. line R.R. right way  
thence S. 73°8' N 33.133 Ch<sup>1</sup> as said N. line R.R.  
to N. line in 25 thence N. on said line  
(deflecting to right 106°48') 20.292 Ch<sup>1</sup>  
to beg (angle S<sup>1</sup> N<sup>1</sup> cor 89°56') = 49.09 A.

N<sup>1</sup> E. & S. 8 = 24-15-1-E

20.745 x 8 in

x stone  
20.22

41 <sup>97</sup>/<sub>100</sub> A.

20.2106

x stone  
20.78

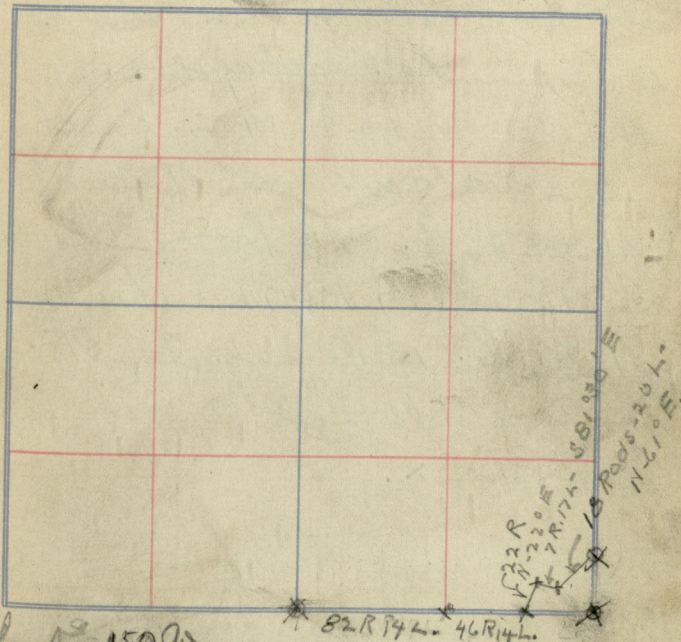
x stone

Ree Sept. 4<sup>th</sup> & 6<sup>th</sup> 1909

Survey of Section 22 Town 15 ~~105~~

1 Range N.

By John O. Kain Gasar.  
Butler Smith - Rept.  
For R. L. Martin et al.



Shoals - 15000  
Matter 1.00 00  
" 2.50 00  
Miles 1.50 00

stones found x  
" Established x



Found corner S.E. Sec 22-15-77  
 Ran line West to N.  $\frac{1}{2}$  mile stone  
 27-15-1 N. missing same 15 L.  
 found distance. 168 R 2 L.  
 corrected & ran back locating  
 Sth cor. S E  $\frac{1}{4}$  22 at 82 R  
 13  $\frac{1}{2}$  Links. setting stone.  
 set corner 42 R. 14 L. East  
 of said cor. ran thence  
 N. 22° E. 22 Pods thence  
 S 81  $\frac{1}{2}$ ° E. 7 R. 17 L. thence  
 N. 61° E. 18 R. 20 L. To stone  
 setting stones at points  
 marked x.



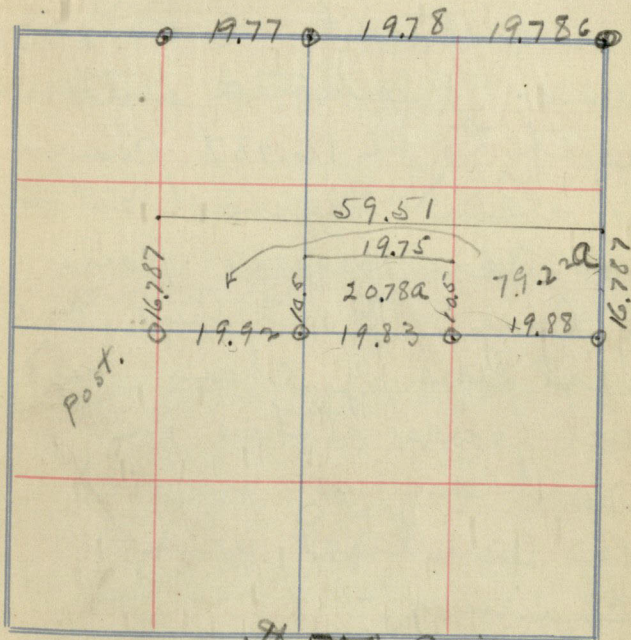
Sept 4<sup>th</sup> to 16<sup>th</sup> / 1905

Survey of Section 28 Town 15 N

Range 1 N.

John O'Kain Co sur.

By Butler Smith.



Martin's see oil



measured across N End  
 of 3-80-1. from N E cor.  
 See 27- and across  
 S end of same. and  
 calculated acreage of  
 Wessner tract. to be 20.78  
 acres - calculated distance  
 north to be 16.787 chains  
 to include Wessner tract in  
 100 acre parcel. - Run  
 S. line. East line &  
 West line by chain and  
 set fence stakes on  
 north line of proposed  
 100 acre tract with out  
 chaining. -



Found Sth cor 26<sup>th</sup> ran East  
28.60 ch. to W bank creek

thence measured angles & ran

S 28° 30' W. 1.89 ch. S 6° W 2.274

S 2° 15' E 1.125 ch. S 36 1/4° E. 1.84

S 30 3/4° W. 1.43 S. 70 3/4° W 4.59

S 24° W. 1.23 1/2 ch S 2 1/2° E 1.68

S 20° W. 7.88. S 11° E. 2.41 ch.

I then found S.E. cor of small  
tract described in paragraph  
33 of abstract from a black  
walnut witness and located  
the N. E. corner of said tract  
North - 2 chains therefrom  
and ran from the last point  
given - S 67 1/4° - 1.68 ch. to  
said N. E. corner of small  
tract.

I then located the  
N. W. corner of said  
tract from a stone at


Survey of Section 26 Town 17

N Range 1 E.

For Coffman -

Thursday Sept 9<sup>th</sup> - 1909

Jno. Cain & Co. by Bull Smith





the N.W. corner witnessed  
 by an oak 6 links distant  
 by running. N.  $85^{\circ}$  W. 1.25 Ch  
 and ran from said N.W. corner  
 to where the N bank of the  
 creek intersects the West  
 line of the section  $S 55^{\frac{3}{4}}^{\circ}$   
 N 3.65 chains. - Hence ran  
 N.  $1^{\circ}$  E. 29.84 chains to  
 the point of beginning.

Rain from 11:30 till 2 P.M.  
 very muddy.




I ran in an easterly direction from the center of the Road leading South to the National road from the Danville & plainfield road. with the North Right of way fence of the Vandalia RR. 16.25 Chains and then ran Westerly with said fence from a stone in the road North of the subgrade crossing in plainfield 26.78 chains to find the former boundary between the Bell & Hoddy lands. The measurements overlapped 4 feet. probably due to uncertainty of Western starting point. Accepted point measured from East at stone. and

Survey of Section 27 Town 15

N Range 1 E

Survey for Pike and Tulley.  
 Boundary - Sept. 24th and  
 Oct 1st 1909. R. Smith Deputy  
 for J. McKain.





ran N.  $10^{\circ}$  W. 8.31 chains following description and turning all angles with reference to bearing given for boundary fence to West of starting point. The first angle came in creek which has changed its course slightly. I ran a calculated distance to turn a right angle to the second angle point N.  $39^{\circ} \frac{1}{4}$  W. 4.37. This point also came in creek. I paralleled the next course of N.  $20^{\circ}$  W. 4.92 chains - 98 links east of it till I could angle across creek and get on line.

I then intersected this line with the center of

the road past Peter house bearing N.  $80^{\circ}$  E. at a point 7.55  $\frac{1}{2}$  chains from the starting point of this description and 5.3  $\frac{1}{2}$  links N.  $20^{\circ}$  W of the starting point of that course and ran 4.47 links on said course to an angle point and thence 5.3 links N.  $73^{\circ} \frac{1}{4}$  W. with said description to the N.E. corner of Peter land giving him 19 rods Easterly line as called for - then took bearing to point on E. mill lot line 3.03 chains N.  $5^{\circ}$  West of starting point and measured distance which was S.  $66^{\circ} 30'$  N. 6.72 chains.



this closing survey - corrected  
 description reads - commencing  
 at a stone N. 80° E. 15 rods from  
 the intersection of the Seaville  
 road with the road running  
 South to the National road -  
 thence with said bearing 7.55 1/2  
 chains - thence N. 20° W. 4.47  
 chains thence N. 8 3/4° W. .53  
 chains thence S. 66 1/2° W. 6.72  
 chains to the east line of Hill  
 lot thence S. 5° E. 3.03 chains  
 to starting point, containing  
 2.74 acres.

Survey of Section 10 Town 17


N Range 2 E.

For Guilford Township -

Irishman S.H.C. by

John White Survey

10/2/09





Found N.  $\frac{1}{2}$  mile stone and  
 C. S. of C- & established  
 line chaining N. 74 Rods  
 for 1st corner & thence 18 Rods  
 for second stone. which is  
 starting point of description  
 92 Rods N. of S.E. corner  
 of S.  $\frac{1}{4}$  -

Then turned  $\text{S } 89^{\circ} \text{ W}$  &  
 ran  $31\frac{1}{9}$  Rods thence  
 turned South & ran  
 18 Rods thence chained  
 to 1st stone set.  $31\frac{1}{9}$  Rod  
 completing survey.

stakes set at N.W. &  
 S.W. corners -

5 lines

4 corners - 9<sup>00</sup>

Joel Baker & son  
 chainmen.



Established center  
 N E 1/4 - 36 by finding  
 C E of C - by measurement  
 & line and running  
 north to C N. N E - a  
 stone & finding distance  
 then ran line from  
 C N of center through  
 C N E 1/4 and established  
 C E of N E - line  
 and found line correct  
 from N E cor of Section  
 to E 1/2 mile stone  
 Chaining between same  
 point gave a correction  
 of 2' 9" north for  
 C E of N E. and 1' 4 1/2"  
 N. for C - N E. due  
 to chaining along  
 rough fence row  
 corrections were made

Survey of Section 36 Town 17

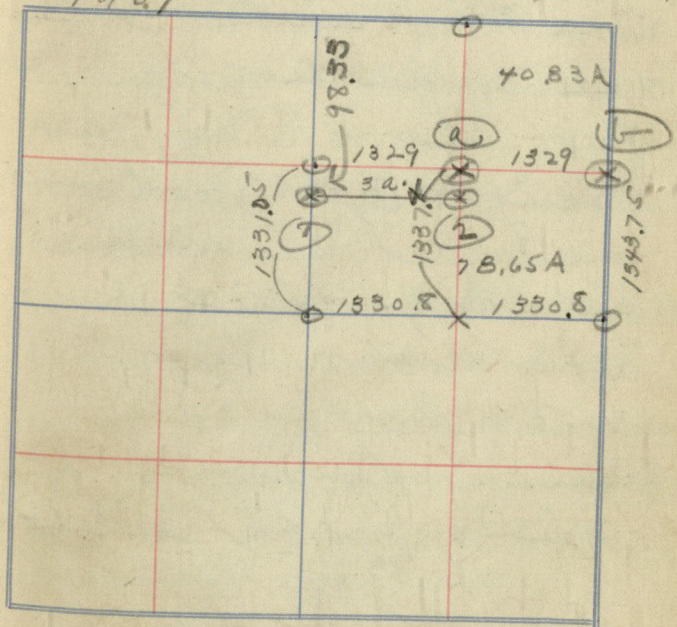
N Range 1 E.

Survey for P Quinn.

grockman S.H.B.

for Bull South D.

10/8/09



5 lines 300

4 corners 400

Stones used  $\odot$  950 paces  
 Stones set  $\otimes$



and stones set. I then  
 took distance from  
 c. N of c. to c. N E  $\frac{1}{4}$   
 1329 feet & calculated  
 Southing for 3 acre  
 tract of uniform  
 width across the S  $\frac{1}{2}$   
 $\frac{1}{4}$  of the N E  $\frac{1}{4}$  as  
 being 98.33 feet  
 and set stones  
 accordingly. This  
 establishing the  
 North line of P  
 Quinns. land -  
 containing 78.65 Acres -  
 Collins land contains  
 40.83 Acres.

Patsy Quinns Description  
 Reads. a part of the S  $\frac{1}{2}$

of the N E  $\frac{1}{4}$  of Sec 36 - Twp -  
 17 N R 1 E. Beginning at  
 a stone at the center of the  
 section & running thence  
 North 1232.72 feet to a  
 stone 98.33 feet south of the  
 c. N of center. thence East  
 1329. feet to a stone thence  
 North 98.33 feet to the  
 center of N E  $\frac{1}{4}$  thence  
 East 1329 feet to a stone  
 thence S. 1343.75 feet  
 to the E  $\frac{1}{2}$  line of Sec.  
 36 thence West 2661.8  
 feet to the point of be-  
 ginning. containing  
 78.65 Acres.



Found stone at center of section missing. found a stone 90% Rods South on line & chained <sup>6 rods</sup> to ~~it~~ <sup>to S 1/2</sup> and located the center South of center 1/2 way from section center.

chained from this point to center R.R. 136.5 feet South and turned angle to R.R. 75° - chained down center of railroad 700 feet to intersection of South line of land with R.R. (a fence South of ditch on bank) taking measurements at right angles to track to the N. Right of way fence every 100 feet which were 0-58'-1-55'-2-61/2' 3-70'-4-66' 5-62 1/2'

Survey of Section 10 Town 16

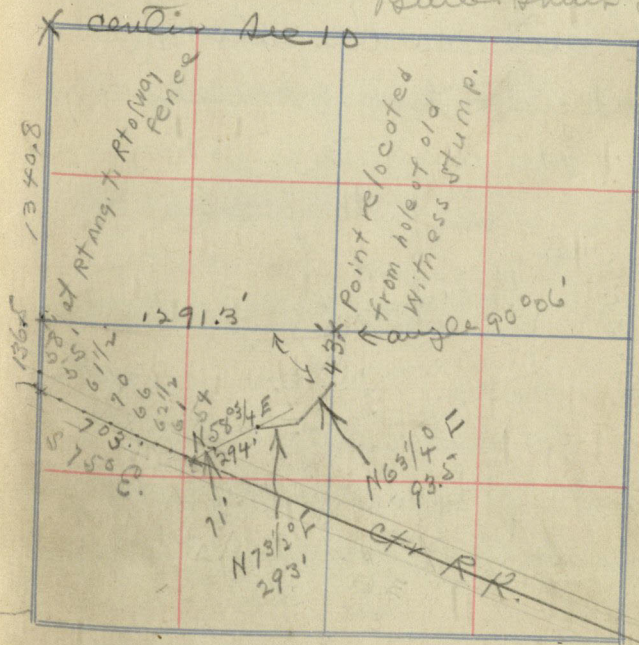
Range 1 B

Survey for Jno Rutledge

Oct. 5th 1909.


Roll. Wain S.H.

Bullen Smith Deputy





6-61' - 7-54'. The distance from the right of way fence to the center of the R.R. on a north & south line at the western boundary was 58 1/2 and on the line of the fence - on the S bearing was 71.



I then turned angle of R.R. with south line of land & found it  $46^{\circ}15'$  to L. Chained 294' from R.R. center to angle in ditch  $14^{\circ}45'$  to R.

chained to next angle in ditch 293' angle  $11^{\circ}15'$  to left. Chained to intersection of south line with the E line of the  $1/4-1/4$  - 93 1/2 feet and turned angle  $63^{\circ}$  & chained 43 feet to center  $38 1/4$  - relocated from witness. Then measured angle to starting point  $90^{\circ}06'$  included angle and chained the distance 1291.3 feet.

Calculated area by taking total included in lines and subtracting that included in the Railroad Right of way fence - result. 4.87 acres. I have not made a description for the right of way line of the R.R. but



can do so from notes taken.

Amanda Watson & Virgil Watson  
 Survey, Sub. Div. of  
 $S^2 SE = \text{any } S^2 NE = SE^2$   
 16-17-1-E.

Amanda Watson

⊗ Old stones found & used

⊙ New " Establishes

1- 5398 1/2 L. N. of corner E. of NE & SE^4

Stones 18x8x6 tapering both ends

2 - Stone not measuring

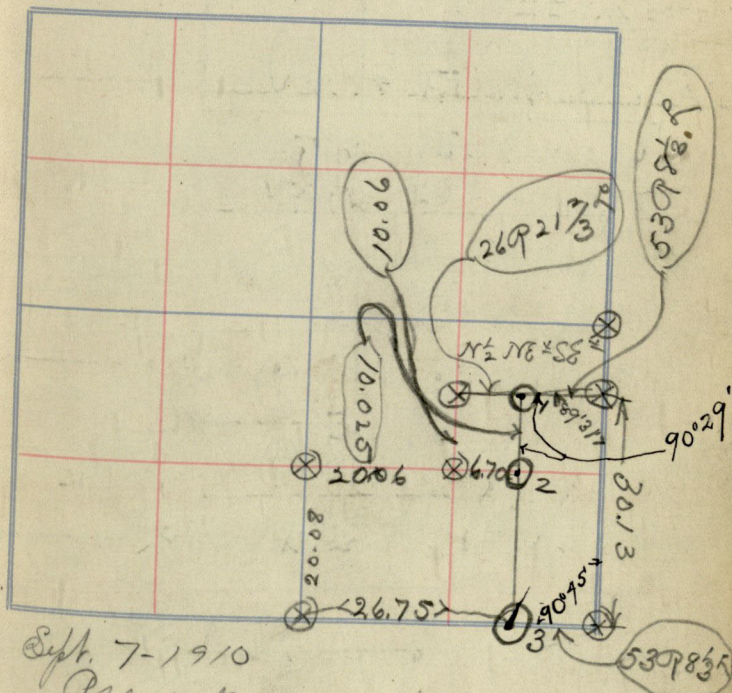
3, 5398 1/2 L. N. of S.E. cor Sec 16

Round stone + on top with by stone  
 with + on top 15' S.

De  
 Survey of Section 16 Town 17

Range 1 E

10 Day Written Notice Given  
 C. O. Marker & Chairman  
 Town. Harney



Sept. 7-1910

Present

Gas Knight for Amanda  
 Watson & C. O. Marker for Virgil  
 Watson

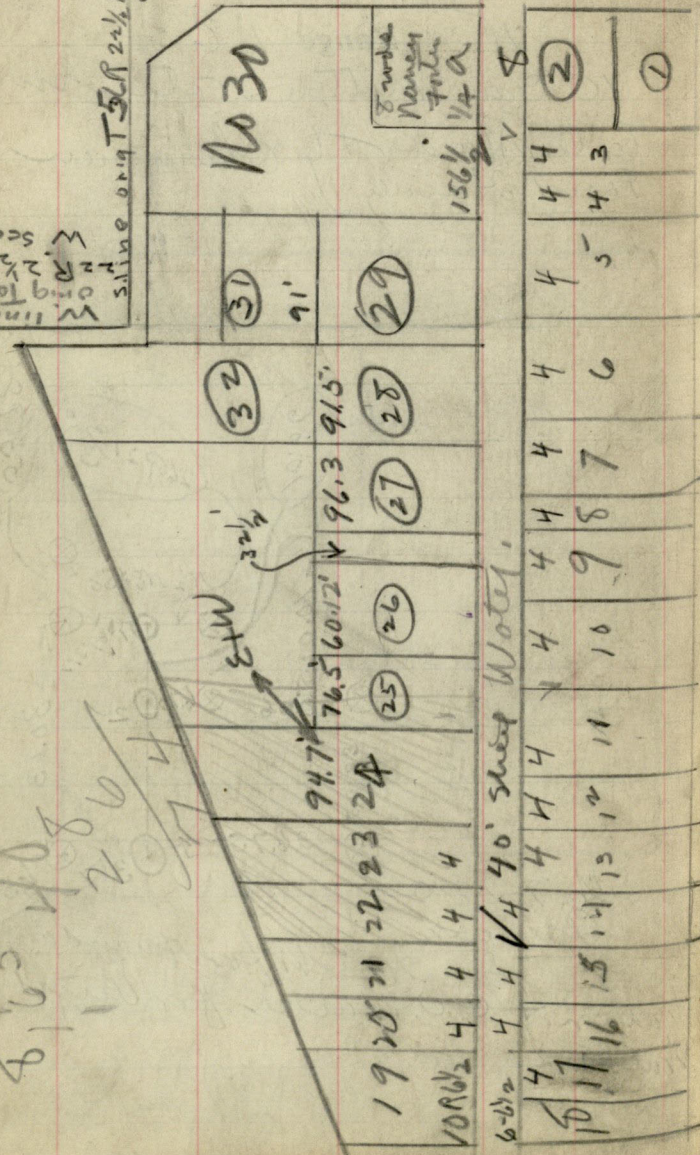


W line  
orig town  
22 1/2  
W scaling  
saline orig T 5 R 22 1/2 L N of SE  
C.P. Phillips 1.

No 30

8 rods  
Narrow  
for  
1/4 A

156 1/2



8 4 1/2  
4 6 1/2  
2 6  
2 7  
4 0

Pl. N<sup>2</sup>E<sup>2</sup>A<sup>4</sup> Sec 6 T14N R22W  
SE cor Lot 10 3/4 P + 22 L N of SE cor  
Phillips 1 met.

All lots from 1 to 17 are one  
8 rods by 4 rods. There  
lyne on road or street include  
to center of road or street,  
in the measurement.  
No 18 is 8 R by 6 R 6 1/2 L. No  
19 is of same width E+W as  
No 17 + 18 together + extend N to  
T 14 N + E. No 20, 21, 22, 23 are  
each of same width E+W  
as line completely S of them  
and extend back to T 14 N + E  
all other have been shown  
on plat.

2  
2  
2



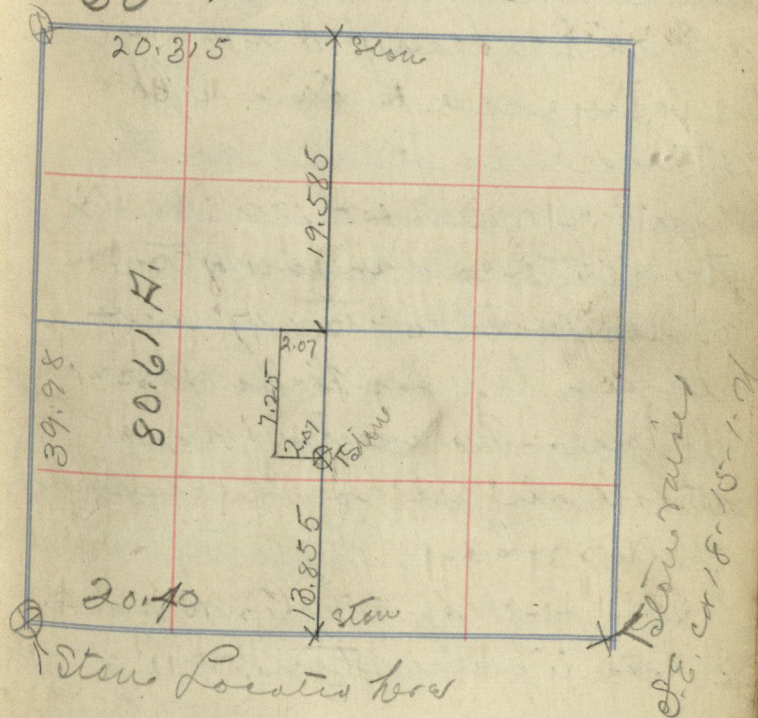
No notices given present  
 Simon Studley Agt Oricholsen Est.  
 Herman Staper Hayward.  
 Survey for purpose of ascertaining  
 desc. by mets. & bounds & acreage  
 of  $\frac{1}{2}$  SE  $\frac{1}{4}$  18-15-1-W, except  
 that portion owned by Friends Ch-  
 Center Sp.

Cor. Stew at S. E. cor 18-15-1-W  
 found 36" below surface of road  
 and set stone 10 x 12 x 17" with a  
 "X" on top was placed above  
 the original stone. The top of such  
 stone slightly below surface  
 of the road.

Placed a stone 8 x 11 x 17 at  
 S.  $\frac{3}{4}$  mile of 18. This being placed  
 on a line with the stone at the  
 S.E. cor. 18 & the Cen. on S. of SE  $\frac{1}{4}$   
 18 & also a stone at Cen. on  
 N. of  $\frac{1}{2}$  NE  $\frac{1}{4}$  19-15-1-W and  
 over

Survey of Section 18 Town 15  
 Range 2 N. 1 W

Lucinda Oricholsen Est.  
 SE  $\frac{1}{4}$  18-15-1-W



Stew. Located here

March 3 and 4 - 1910



The point of location of such stone relative to E. & W. distance was located by finding the roots of the oak tree referred to in the U.S. Surv. as this cor. of the fence which has been for many years recognized as the line. The stone was placed on the line aforesaid & as near the center of said Oak tree as could be determined & also in line with the aforesaid fence. The roots of such tree was in good condition found many perfectly sound & had to chop whole in solid roots to place stone.

$$\begin{array}{r}
 18 \\
 89\frac{2}{5} \times 16.5 \\
 \hline
 447 \quad 3.3 \\
 \quad 5 \quad 16.5 \\
 \hline
 447 \\
 \quad 3.3 \\
 \hline
 1341 \\
 1341 \\
 \hline
 14751
 \end{array}$$

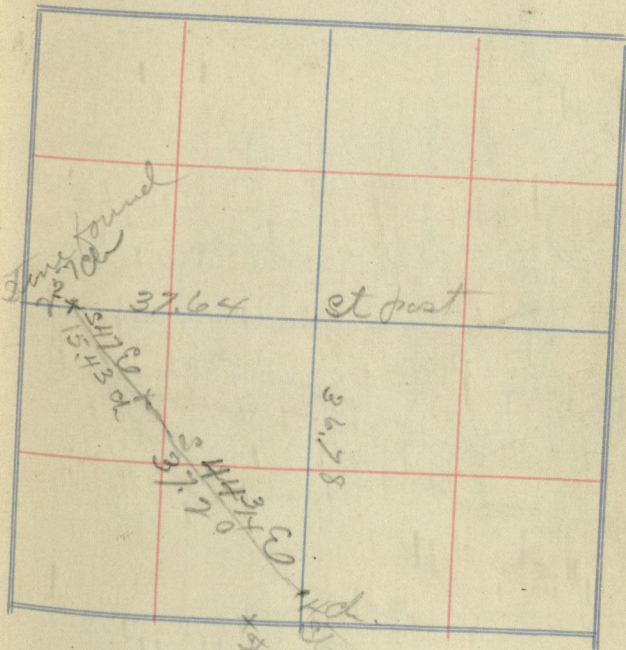


May 24-10

Survey of Section 29 Town 19 141

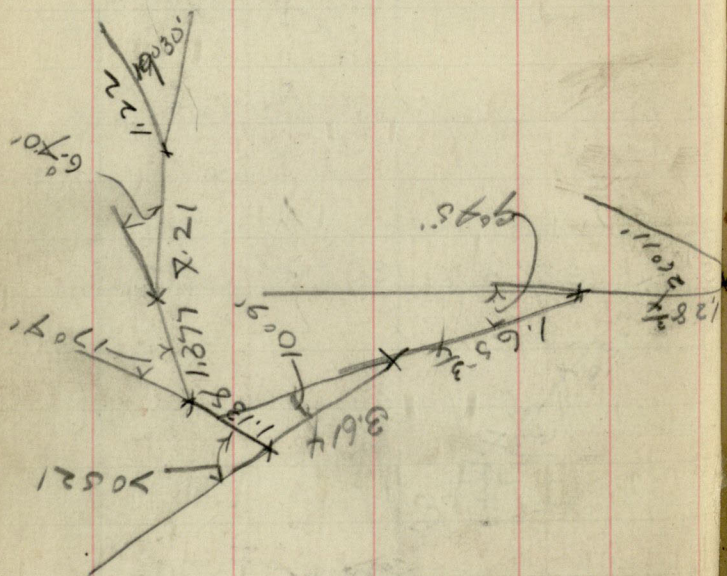
Range 2W

By W. J. Franklin of  
Survey for Pleace & Waters

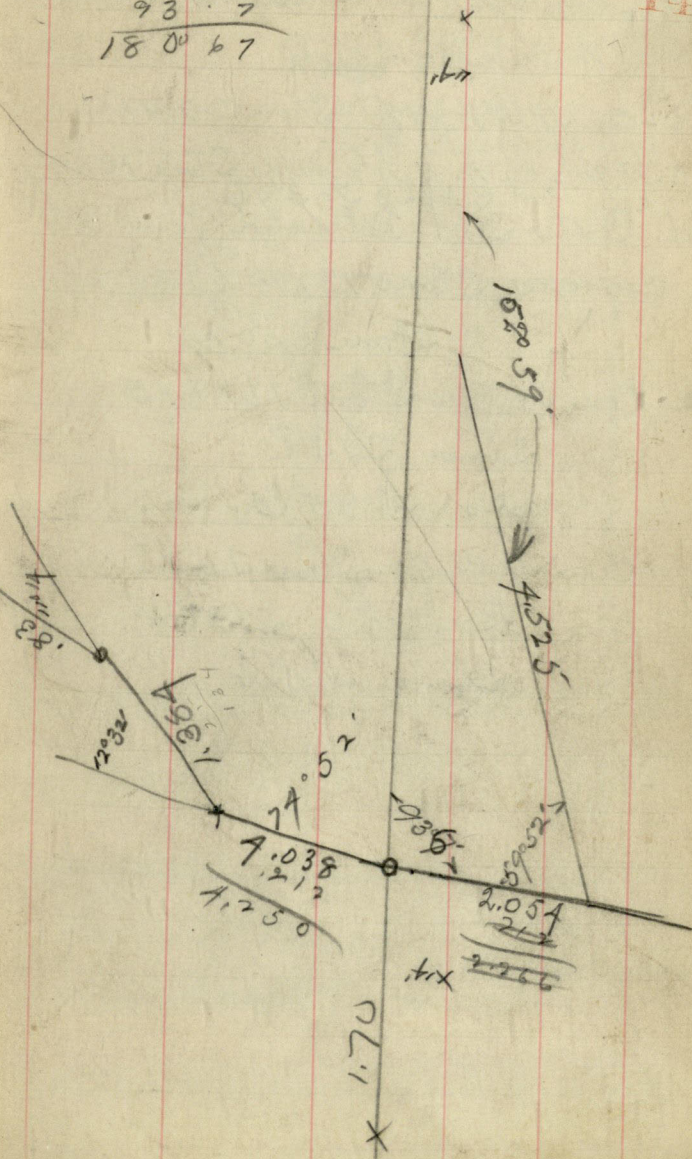


17





157
137
27.08
59.62
93.7
180.67



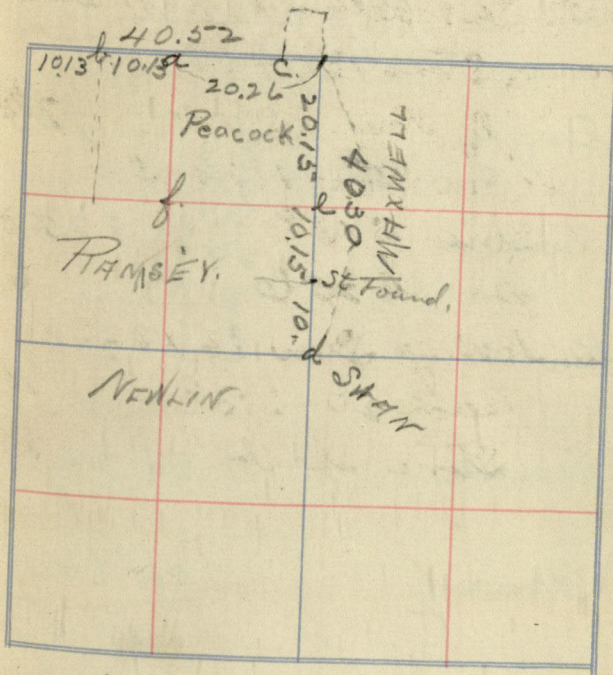


144

- a. Cen N. NW Stone 15x10x6  
N Oak 17. S 4 1/2 E 1,228
- b. Cen N. NW Stone 24x16x18
- c. { 8.94 1/2 ch N. of N's mile Stone 10x10x6  
with B. Hall's N. 3 1/4 E 126
- d. Center Sect. Relocated from old  
corner. Stone 18x14x8  
By Stone S 50 1/2 W 7 1/2
- e. Cen N. Cen Stone 16x8x5  
Stone S 13 E 23  
do N 25 E 6
- f. Cen NW. gr. Stone 16x8x8  
Bech 20 - S 13 E 19 1/2  
Stone West 15

Eli Sewlin June 6-70  
Near Sugar  
Survey of Section 10 Town 19  
Range 1 E  
Ch-

John A. Kan Surv. of  
H. J. Deambelin



Herman Peacock }  
Griffly } Chairmen

0 2 1/2  
0 0 1/2  
0 0



## Costs

6 Corners	600
4 lines	400
mileage	<u>100</u>
	1100

Griffey

Newlin

Swan

Peacock

Ramsey


Paid by Newlin 6.80	75
	395
	210

Pd 260

Pd. 160

1100





Phillip 520

Begin from Waterth. 20' N of NW  
 cor lot 14, Phelps add. W 319  
 S 712, E 385, N 579.3  
 W 66 N 132

Survey for Saml. Galbreth  
 et al 149


Survey of Section

Town

Range

June 3-78

John A. Kamm Surv.  
 by W. J. Franklin





For Saml Galbreth.

All parties interested being present & agreeing to run a line to the location of center of hollow described in deed.

Beg. at N E cor of 17 acre tract. Thence S. 8 ch to a point 58 1/2 link N of - Walnut - 18 - on line

Thence S 30 E 2,85 1/2 - Hit by large stone S 58 W - 12 1/2 L. and Syc. 18. N 71 3/4 E 2 1/2 L.

Thence S 3 E 467 in center of hollow by agreement

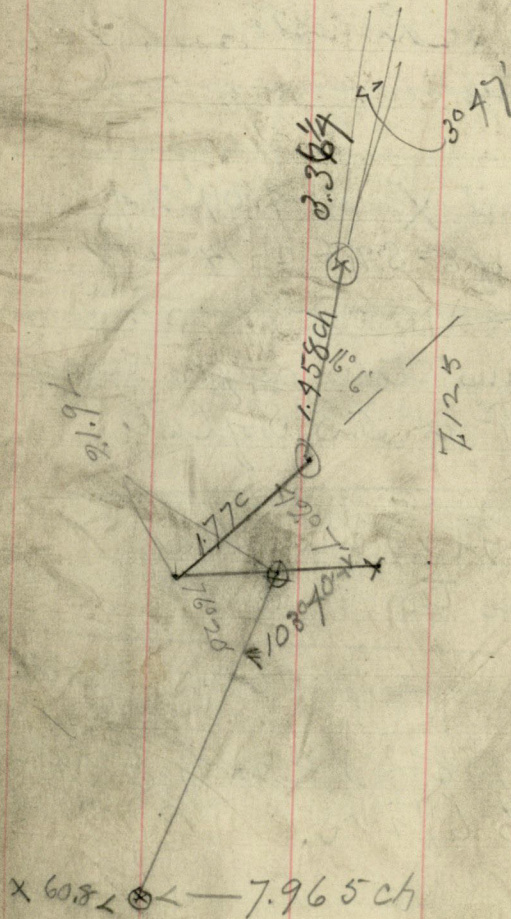
Thence S 79 W 3.10 ch

Thence S 51 W 3.19 "

" S 74 W 5.20 "

to a pt 30 link S of 25 acre tract. Root of old elm mentioned in deed found.

76.20  
103.70  
180.60





Elmer Johnson	2.00	-	1.75
Car East	2.20	-	7.75
Sam Rindlow	2.75	-	2.00
			6.00

Lee

1- 5x7+20 Limestone  
" + " on top

Large stone "X" is 4.09' N. of  
center of SE<sup>2</sup> SW<sup>2</sup> 2-14-2-W

Franklin's stone set for center N  
of E<sup>2</sup> of SW<sup>2</sup> is 5.5' S. of line.

2- 5' x 9' x 19' Limestone  
"X" on top

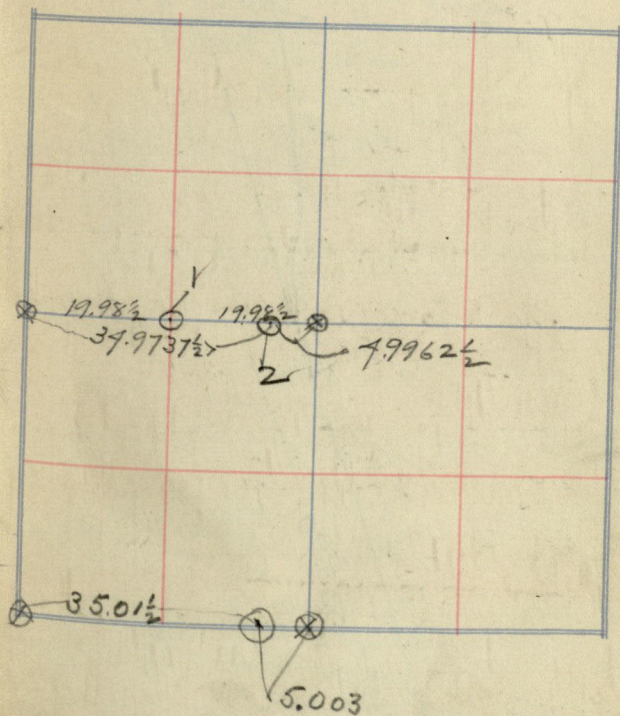
Center S. of SE<sup>2</sup> SW<sup>4</sup> set by Franklin  
is 3.80' to NW S.

Survey of Section 2 Town 14 153

N Range 2 W

Sept 17, 1910

Samuel Rindlow & J. W. Johnson





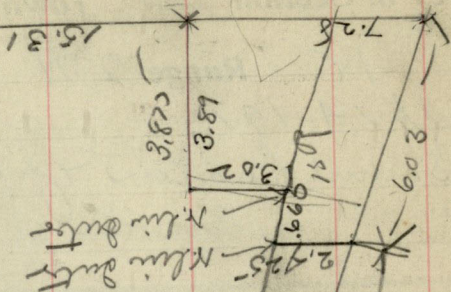
39.68

K. M. D. P.

795 + 50'

23.00

133.901



Town 17

15141  
 728  
 22.69  
 8.707  
 2131.397  
 15.6985  
 39.68  
 1255880  
 941910  
 1412865  
 470955  
 622916480  
 855  
 56.76

5.25  
 7.25  
 12.50  
 6.25

6.03

5.28  
 3.87  
 9.15

4.67  
 6.25  
 2.78  
 9.15  
 27.42  
 28.56  
 2.65  
 5.53

4.67  
 6.25  
 2.78  
 9.15  
 27.42  
 28.56  
 2.65  
 5.53

2285  
 3199  
 2742  
 308975



$$\begin{array}{r} 2.262 \\ \underline{66} \\ 13572 \\ 13572 \\ \hline 1.79292 \end{array}$$

$$\begin{array}{r} 149.29 \\ \hline 147.38 \end{array}$$

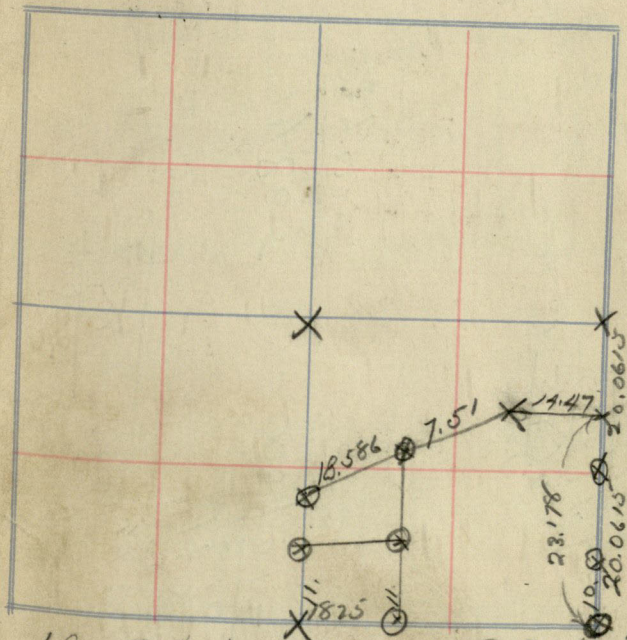
$$\begin{array}{r} 2.233 \\ \underline{66} \\ 13398 \\ 13398 \\ \hline 1.47378 \end{array}$$

$$\begin{array}{r} 9 \frac{2}{3} \times 16.5 \\ 47 \frac{1}{3} \times 3.3 \\ \hline 141 \end{array}$$

$$\begin{array}{r} 1320.1 \\ \underline{155.1} \\ 1475.1 \end{array}$$

$$\begin{array}{r} 473 \\ \underline{141} \\ 141 \\ \hline 155.1 \end{array}$$

N Range 1 E  
Damer-Chitwood-Shonkney et al  
less owners + all interest  
April 27, 1912



Located by measuring 294 links  
E. from N 1/2 Mile stone 146-1-E which was  
in accordance with the record made by  
Trotter in locating the N 1/2 Mile stone  
of 1-16-1-E.

Leon Eaton  
X Old stone used & Sur. doing  
O stones located. chaining



158

2 64.97375

71

2625.000

19.955  
9.9920  
2 9.9775  
4.99625

2 39.97  
2 19.985  
2 19.9925  
4.99625

ans. 7.99625

19.9837  
1,479  
7985533  
799348  
799837  
2958589  
29444

18.40  
1.0025  
92.00  
368.0  
0046000

14.805  
- .0025  
74.025  
29610  
00370125

600

66 52.5  
46.2  
630  
594  
36  
36  
15847000  
7923550  
1980875  
29.3417109375

19.9575  
20.01  
29.9675  
19.9837 ans

14.815  
88890  
1185350  
1338350  
29.442590

995

14.825  
109.625  
114.8125  
19.8995  
895  
19.8475  
19.89  
39.6175  
19.80875  
148125  
19.85  
19.81

14.825  
21.620  
14.815  
14.815

14.775  
14.825  
29.580  
4.19



