ALEXANDER, MOZELLA F.

~~ALEXANDER, Mozella F.~~
~~(Ord T. Hines holds life estate)~~
R 1, Lizton, In 46149

PT NW 25-17-2W 32.00A

040-0040-0005-4

EEL RIVER TAXING UNIT

31-1 KEY NUMBER

1610

YEAR	KEY NUMBER	LAND	BUILDINGS	TOTAL VALUATION	EXEMPTION	NET VALUE	J. P.	TRANSFERS TO	DATE OF INST'NT	DATE OF TRANSFER	KIND OF INST'NT	ALL OR PART
1965	31, 1,	1,610		1,610		1,610		ALEXANDER, Mozella F. ALEXANDER, MOZELLA F. (LIFE ESTATE) & ALEXANDER ANN	8/5/68	8/5/68	AFF WD	all Pt.
								R R 1 BOX 70 LIZTON, IND. 46149	7/21/78	7/21/78	WD	ALL
1966	31, 1	1,610		1,610		1,610						
1967	31, 1	1,610		1,610		1,610						
1968	31, 1	1,610		1,610		1,610						
1969	31, 1	1,820		1,820		1,820						
1970	31, 1	1,820		1,820		1,820						
1971	31, 1	1,820		1,820		1,820						
1972	31, 1	1,820		1,820		1,820						
	31-1	1,820		1,820		1,820						

FORM PRESCRIBED BY STATE BOARD OF ACCOUNTS
COUNTY FORM NO. TA 1, 1941.

REAL ESTATE VALUATION AND TRANSFER RECORD
HENDRICKS COUNTY, INDIANA

ALEXANDER, Mozella F.
(ORA P. HINES holds life estate)

EEL RIVER Taxing Unit

PT NW 25-17-2W 32.00A

31-1 Key Number

1610
~~1600~~

	YEAR	KEY NUMBER	LAND	BUILDINGS	TOTAL VALUATION	EXEMPTION	NET VALUE	J. P.	TRANSFERS TO	DATE OF INST'NT	DATE OF TRANSFER	KIND OF INST'NT	ALL OR PART
1	1957	31, 1,	1,600		1,600		1,600						
2													
3													
4							30.40						
5	1958	31, 1,	1,600		1,600		1,600						
6													
7													
8							31.52						
9	1959	31, 1,	1,600		1,600		1,600						
10													
11													
12							32.48						
13	1960												
14		31,1	1,600		1,600		1,600						
15													
16							38.24						
17	1961	31, 1,	1,600		1,600		1,600						
18													
19													
20							37.76						
21	1962	31, 1,	1,610		1,610		1,610						
22													
23													
24							39.28						
25	1963	31, 1,	1,610		1,610		1,610						
26													
27													
28							39.93						
29	1964	31, 1,	1,610		1,610		1,610						
30													
31													
32							42.02						

FORM PRESCRIBED BY STATE BOARD OF ACCOUNTS
COUNTY FORM NO. TA 1, 1941.

REAL ESTATE VALUATION AND TRANSFER RECORD
HENDRICKS COUNTY, INDIANA

040-0040-0010.9

LUZAR, ~~LOUIS F. &~~ KATHERINE ~~ANN H&W~~
R 1 Box 71
LIZTON IN 46149

7-29-75 WD

OWNER OF RECORD

PT NE NW 2-17-2W 1.00A

EEL RIVER
31-3-01

assess in 76

DATE	KEY NUMBERS	TOTAL VALUE	EXEMPTION	NET VALUE	MAY TAX	NOV. TAX	CURRENT TAX	LIQUIDATION TAX	LIQUIDATION PENALTY	BALANCES TAX	BALANCES PENALT
1971											
1972 3/25/80	31-3-01	KATHERINE A. LUZAR R R 1 Box 71, Lizton, Indiana 46149				3/24/80	3/25/80	QCD ALL			
1973											
1974											
1975											
1976											

TAX	MORATORIUM	DITCH
ROLL		
PAGE		

FORM PRESCRIBED BY THE STATE BOARD OF ACCOUNTS
COUNTY FORM TA 3, 1941

CURRENT REAL ESTATE TAX LEDGER
HENDRICKS COUNTY, INDIANA

040-0040.00154

PRITCHETT, Lowell E. & Jeanette
R 1, Box 252
Lizton, In 46149

E NE 25-17-2W 80.00A

EEL RIVER Taxing Unit
31-5 Key Number

3370 2320

YEAR	KEY NUMBER	LAND	BUILDINGS	TOTAL VALUATION	EXEMPTION	NET VALUE	J. P.	TRANSFERS TO	DATE OF INST'NT	DATE OF TRANSFER	KIND OF INST'NT	ALL OR PART
1965	31, 5,	3,370	2,320	5,690		5,690						
1966	31, 5	3,370	2,320	5,690		5,690						
1967	31, 5	3,370	2,320	5,690		5,690						
1968	31, 5	3,370	2,320	5,690		5,690						
1969	31, 5	4,730	1,870	6,600		6,600						
1970	31, 5	4,730	1,870	6,600		6,600						
1971	31, 5	4,730	1,870	6,600		6,600						
1972	31, 5	4,730	1,870	6,600		6,600						
	31-5	4,730	1,870	6,600		6,600						

FORM PRESCRIBED BY STATE BOARD OF ACCOUNTS
COUNTY FORM NO. TA-1, 1941

REAL ESTATE VALUATION AND TRANSFER RECORD
HENDRICKS COUNTY, INDIANA

PRITCHETT, Lowell E. & Jeanette

EEL RIVER Taxing Unit

E NE 25-17-2W 80.00A

31-5 Key Number

3370 2320
~~1220~~
~~2860~~ ~~590~~

Year	Key Number	Land	Buildings	Total Valuation	Exemption	Net Value	J. P.	Transfers To	Date of Inst'nt	Date of Transfer	Kind of Inst'nt	All or Part
1957	31, 5,	2,860	590	3,450		3,450						
						65.55						
1958	31, 5,	2,860	590	3,450		3,450						
						67.97						
1959	31, 5,	2,860	590	3,450		3,450						
						70.03						
1960	31,5	2,860	590	3,450		3,450						
						82.45						
1961	31, 5,	2,860	590	3,450		3,450						
						81.42						
1962	31, 5,	3,370	1,220	4,590		4,590						
						112.00						
1963	31, 5,	3,370	2,320	5,690		5,690						
			+1100			141.11						
1964	31, 5,	3,370	2,320	5,690		5,690						
						148.51						

FORM PRESCRIBED BY STATE BOARD OF ACCOUNTS
COUNTY FORM NO. TA 1, 1941.

REAL ESTATE VALUATION AND TRANSFER RECORD
HENDRICKS COUNTY, INDIANA

040-00540-0020-6

WILLIAMS, JOSEPH V. ET AL

~~TUCKER, CARL A.~~

RR1, Box 22
North Salem, In. 46165

PT SW NW 25-17-2W 3.00A
NW NE 26-17-2W 40.00A
E NE 26-17-2W 80.00A

EEL RIVER TAXING UNIT
31-6 KEY NUMBER
32-2
32-3

6040

YEAR	KEY NUMBER	LAND	BUILDINGS	TOTAL VALUATION	EXEMPTION	NET VALUE	J. P.	TRANSFERS TO	DATE OF INST'NT	DATE OF TRANSFER	KIND OF INST'NT	ALL OR PART
1965	31, 6,	6,040		6,040		6,040		WILLIAMS, Joseph V. & Angeline E., WILLIAMS, Joseph E. & Marjorie A., WILLIAMS, Robert L. & WILLIAMS, James L. & Margaret C. an undiv 1/4 int each RR1, Box 22, North Salem, In. 46165	12/16/68	12/17/68	EX D	all
1966	31, 6	6,040		6,040		6,040						
1967	31, 6	6,040		6,040		6,040						
1968	31, 6	6,040		6,040		6,040						
1969	31, 6	7,010		7,010		7,010						
1970	31, 6	7,010		7,010		7,010						
1971	31, 6	7,010		7,010		7,010						
1972	31, 6	7,010	1,000	7,010		7,010						
	31-6	7,010		7,010		7,010						

FORM PRESCRIBED BY STATE BOARD OF ACCOUNTS
COUNTY FORM NO. TA-1998

REAL ESTATE VALUATION AND TRANSFER RECORD
HENDRICKS COUNTY, INDIANA

TUCKER, Carl A.

EEL RIVER Taxing Unit

PT SW NW 25-17-2W 3.00A
NW NE 26-17-2W 40.00A
E NE 26-17-2W 80.00A

31-6
32-2
32-3 Key Number

6040
~~5930~~

YEAR	KEY NUMBER	LAND	BUILDINGS	TOTAL VALUATION	EXEMPTION	NET VALUE	J. P.	TRANSFERS TO	DATE OF INST'NT	DATE OF TRANSFER	KIND OF INST'NT	ALL OR PART
1957	31, 6,	5,930		5,930		5,930						
						112.67						
1958	31, 6,	5,930		5,930		5,930						
						116.82						
1959	31, 6,	5,930		5,930		5,930						
						120.38						
1960	31,6	5,930		5,930		5,930						
						141.73						
1961	31, 6,	5,930		5,930		5,930						
						139.95						
1962	31, 6,	6,040		6,040		6,040						
						147.38						
1963	31, 6,	6,040		6,040		6,040						
						149.79						
1964	31, 6,	6,040		6,040		6,040						
						157.65						

FORM PRESCRIBED BY STATE BOARD OF ACCOUNTS
COUNTY FORM NO. TA 1, 1941.

REAL ESTATE VALUATION AND TRANSFER RECORD
HENDRICKS COUNTY, INDIANA

ALEXANDER, Glendon R & Mozella F.
Lizton, In 46149

PT SW NW 25-17-2W ~~36.80A~~ 34.14

040-0040-0028=9

EEL RIVER TAXING UNIT

31-7 KEY NUMBER

1720 2500

	YEAR	KEY NUMBER	LAND	BUILDINGS	TOTAL VALUATION	EXEMPTION	NET VALUE	J. P.	TRANSFERS TO	DATE OF INST'NT	DATE OF TRANSFER	KIND OF INST'NT	ALL OR PART
1	1965	31, 7,	1,720	2,500	4,220		4,220	2.66	Alexander, John & Irmgard H&W	7-9-71	7-9-71	Wd	Pt.
2													
3													
4													
5	1966	31, 7	1,720	2,500	4,220		4,220						
6													
7													
8													
9	1967	31, 7	1,720	2,500	4,220		4,220						
10													
11													
12													
13	1968	31, 7	1,720	2,500	4,220		4,220						
14													
15													
16													
17	1969	31, 7	2,400	3,040	5,440		5,440						
18													
19													
20													
21	1970	31, 7	2,400	3,040	5,440		5,440						
22													
23													
24													
25	1971	31, 7	2,400	3,040	5,440		5,440						
26													
27													
28													
29	1972	31, 7	2,260	1,080	3,340		3,340						
30													
31													
32													
		31-7	2,260	1,080	3,340		3,340						

FORM PRESCRIBED BY STATE BOARD OF ACCOUNTS
COUNTY FORM NO. TA-1941.

REAL ESTATE VALUATION AND TRANSFER RECORD
HENDRICKS COUNTY, INDIANA

ALEXANDER, Glendon R. & Mozella F.

EEL RIVER Taxing Unit

PT SW NW 25-17-2W 36.80A

31-7 Key Number

1720 2500
~~1760 2570~~

YEAR	KEY NUMBER	LAND	BUILDINGS	TOTAL VALUATION	EXEMPTION	NET VALUE	J. P.	TRANSFERS TO	DATE OF INST'NT	DATE OF TRANSFER	KIND OF INST'NT	ALL OR PART
1957	31, 7,	1,760	2,570	4,330		4,330						
						82.27						
1958	31, 7,	1,760	2,570	4,330		4,330						
						85.30						
1959	31, 7,	1,760	2,570	4,330		4,330						
						87.90						
1960	31,7	1,760	2,570	4,330		4,330						
						103.49						
1961	31, 7,	1,760	2,570	4,330		4,330						
						102.19						
1962	31, 7,	1,720	2,500	4,220		4,220						
						102.97						
1963	31, 7,	1,720	2,500	4,220		4,220						
						104.65						
1964	31, 7,	1,720	2,500	4,220		4,220						
						110.14						

FORM PRESCRIBED BY STATE BOARD OF ACCOUNTS
COUNTY FORM NO. TA 1, 1941.

REAL ESTATE VALUATION AND TRANSFER RECORD
HENDRICKS COUNTY, INDIANA

040-0040-0030-3

ALEXANDER, JOHN & IRMGARD H&W
R 1, Box 70
Dizton, In 46149

PT SW NW 25-17-2W 2.66

EEL RIVER — TAXING UNIT
31-7-01 — KEY NUMBER

Assess 78

	YEAR	KEY NUMBER	LAND	BUILDINGS	TOTAL VALUATION	EXEMPTION	NET VALUE	J. P.	TRANSFERS TO	DATE OF INST'NT	DATE OF TRANSFER	KIND OF INST'NT	ALL OR PART
1	1965												
2													
3													
4													
5	1966												
6													
7													
8													
9	1967												
10													
11													
12													
13	1968												
14													
15													
16													
17	1969												
18													
19													
20													
21	1970												
22													
23													
24													
25	1971												
26													
27													
28													
29	1972												
30		31, 7 1	1,010	1,960	2,970	1,000	1,970						
31						1000							
32		31-7-1	1,010	2,870	3,880	1,000	2,880						

FORM PRESCRIBED BY STATE BOARD OF ACCOUNTS
COUNTY FORM NO. TA 1, 1941.

1000

REAL ESTATE VALUATION AND TRANSFER RECORD
HENDRICKS COUNTY, INDIANA

_____ TAXING UNIT

_____ KEY NUMBER

	YEAR	KEY NUMBER	LAND	BUILDINGS	TOTAL VALUATION	EXEMPTION	NET VALUE	J. P.	TRANSFERS TO	DATE OF INST'NT	DATE OF TRANSFER	KIND OF INST'NT	ALL OR PART	
1	1957													1
2														2
3														3
4														4
5	1958													5
6														6
7														7
8														8
9	1959													9
10														10
11														11
12														12
13	1960													13
14														14
15														15
16														16
17	1961													17
18														18
19														19
20														20
21	1962													21
22														22
23														23
24														24
25	1963													25
26														26
27														27
28														28
29	1964													29
30														30
31														31
32														32

FORM PRESCRIBED BY STATE BOARD OF ACCOUNTS
COUNTY FORM NO. TA 1, 1941.

REAL ESTATE VALUATION AND TRANSFER RECORD

HENDRICKS COUNTY, INDIANA

040-0040-0035-6

SNYDER, ENOS S. & JUNE
R 1 Box 249
Lizton, In 46149

W SE NW 25-17-2W 40.25A

EEL RIVER Taxing Unit

31-8 Key Number

1470 10

YEAR	KEY NUMBER	LAND	BUILDINGS	TOTAL VALUATION	EXEMPTION	NET VALUE	J. P.	TRANSFERS TO	DATE OF INST'NT	DATE OF TRANSFER	KIND OF INST'NT	ALL OR PART
1965	31, 8,	1,470	10	1,480		1,480						
1966	31, 8	1,470	10	1,480		1,480						
1967	31, 8	1,470	10	1,480		1,480						
1968	31, 8	1,470	10	1,480		1,480						
1969	31, 8	1,270		1,270		1,270						
1970	31, 8	1,270	520	1,790		1,790						
1971	31, 8	1,270	520	1,790		1,790						
1972	31, 8	1,270	520	1,790		1,790						
	31-8	1,270	520	1,790		1,790						

FORM PRESCRIBED BY STATE BOARD OF ACCOUNTS
COUNTY FORM NO. [illegible], 1941.

REAL ESTATE VALUATION AND TRANSFER RECORD
HENDRICKS COUNTY, INDIANA

SNYDER, Enos S. & June

EEL RIVER Taxing Unit

W SE NW 25-17-2W 40.25A

31-8 Key Number

1470 10
~~1480~~

	YEAR	KEY NUMBER	LAND	BUILDINGS	TOTAL VALUATION	EXEMPTION	NET VALUE	J. P.
1	1957	31, 8,	1,480		1,480		1,480	
2								
3								
4							28.12	
5	1958	31, 8,	1,480		1,480		1,480	
6								
7								
8							29.16	
9	1959	31, 8,	1,480		1,480	480	1,000	
10								
11								
12						480	20.30	
13	1960	3L,8	1,480		1,480		1,480	
14								
15								
16							35.37	
17	1961	31, 8,	1,480		1,480		1,480	
18								
19								
20							34.93	
21	1962	31, 8,	1,470	10	1,480		1,480	
22								
23								
24							36.11	
25	1963	31, 8,	1,470	10	1,480		1,480	
26								
27								
28							36.70	
29	1964	31, 8,	1,470	10	1,480		1,480	
30								
31								
32							38.63	

TRANSFERS TO	DATE OF INST'NT	DATE OF TRANSFER	KIND OF INST'NT	ALL OR PART

040-0040-0040-0

GRAYSON, James A & Juantia M.
% Harlan Holt
R 1, Box 253
Lizton, In 46149

PT SW NW 25-17-2W 1.00A

EEL RIVER TAXING UNIT

31-10 KEY NUMBER

130 790

	YEAR	KEY NUMBER	LAND	BUILDINGS	TOTAL VALUATION	EXEMPTION	NET VALUE	J. P.	TRANSFERS TO	DATE OF INST'NT	DATE OF TRANSFER	KIND OF INST'NT	ALL OR PART
1	1965	31, 10,	130	790	920		920						
2													
3													
4													
5	1966	31,10	130	790	920		920						
6													
7													
8													
9	1967	31,10	130	790	920		920						
10													
11													
12													
13	1968	31,10	130	790	920		920						
14													
15													
16													
17	1969	31,10	470	1,360	1,830		1,830						
18													
19													
20													
21	1970	31,10	470	1,360	1,830		1,830						
22													
23													
24													
25	1971	31,10	470	1,360	1,830		1,830						
26													
27													
28													
29	1972	31,10	470	1,360	1,830		1,830						
30													
31													
32													
		31,10	470	1,360	1,830		1,830						

FORM PRESCRIBED BY STATE BOARD OF ACCOUNTS
COUNTY FORM NO. 31, 1941

REAL ESTATE VALUATION AND TRANSFER RECORD
HENDRICKS COUNTY, INDIANA

GRAYSON, James A. & Juanita M.

EEL RIVER Taxing Unit

PT SW NW 25-17-2W 1.00A

31-10 Key Number

130 790
~~70~~ ~~430~~

	YEAR	KEY NUMBER	LAND	BUILDINGS	TOTAL VALUATION	EXEMPTION	NET VALUE	J. P.	TRANSFERS TO	DATE OF INST'NT	DATE OF TRANSFER	KIND OF INST'NT	ALL OR PART
1	1957	31, 10,	70	430	500		500						
2													
3													
4							9.50						
5	1958	31, 10,	70	430	500		500						
6													
7													
8							9.85						
9	1959	31, 10,	70	430	500		500						
10													
11													
12							10.15						
13	1960	31,10	70	430	500		500						
14													
15													
16							11.95						
17	1961	31, 10,	70	430	500		500						
18													
19													
20							11.80						
21	1962	31, 10,	130	790	920		920						
22													
23													
24							22.45						
25	1963												
26		31, 10,	130	790	920		920						
27													
28							22.81						
29	1964												
30		31, 10,	130	790	920		920						
31													
32							24.01						

FORM PRESCRIBED BY STATE BOARD OF ACCOUNTS
COUNTY FORM NO. TA 1, 1941.

REAL ESTATE VALUATION AND TRANSFER RECORD
HENDRICKS COUNTY, INDIANA

040-0040-0045-3

~~BEAGLEY, Nellie J.~~
~~% Mrs. Floyd Loveless~~
~~R 1, Box 246~~
~~Lizton, In 46149~~

N SW 25-17-2W ~~80.00~~ 79.00A 41.55A.
PT S SW 25-17-2W ~~20.09~~A 11.56A

EEL RIVER TAXING UNIT
31-11 KEY NUMBER
31-12

4340 2050

YEAR	KEY NUMBER	LAND	BUILDINGS	TOTAL VALUATION	EXEMPTION	NET VALUE	J. P.	TRANSFERS TO	DATE OF INST'NT	DATE OF TRANSFER	KIND OF INST'NT	ALL OR PART
1963	31, 11,	4,340	2,050	6,390		6,390	1.00 1.00	COVEY, Keith A. & Karen E. COVEY, Keith A. & Karen E.	6/7/69 6/7/69	6/7/69 6/7/69	QCD WD	Pt. Pt.
								LOVELESS, AUDRA E. R R 1 Box 239, Lizton, In 46149	1/18/80	1/21/80	AFF	ALL
1966	31,11	4,340	2,050	6,390		6,390		LOVELESS, AUDRA E. R R 1 Box 239, Lizton, ;In 46149	10/17/79	1/21/80	EX/DEED	ALL
1967	31,11	4,340	2,050	6,390		6,390	45.89A	COVEY, KAREN ELLEN R.R.1, BOX 247E, LIZTON, IN. 46149 LOVELESS, FLOYD KEITH ~~2700 MUSTANG DRIVE, #115, GRAPEVINE, TEXAS 76051~~ 8613 Rumfield, North Richland Hills, Texas 76180	9/21/84 9/21/84	9/27/84 10/25/84	CO/EX/DEED-PT CO-EXEC	PT. ALL
1968	31,11	4,340	2,050	6,390		6,390		COVEY, KEITH A. & KAREN E. HW RR#1, BOX 247 E, LIZTON, INDIANA 46149	12/20/85	12/26/85	WD	ALL
1969	31,11	5,330	2,400	7,730		7,730						
1970	31,11	5,290	2,400	7,690		7,690						
1971	31,11	5,290	2,400	7,690		7,690						
1972	31,11	5,290	2,400	7,690		7,690						
	31-11	5,290	2,400	7,690		7,690						

FORM PRESCRIBED BY STATE BOARD OF ACCOUNTS
COUNTY FORM NO. T3 1941

REAL ESTATE VALUATION AND TRANSFER RECORD
HENDRICKS COUNTY, INDIANA

~~BEAGLEY, Russell W. & Nellie J.~~

EEL RIVER Taxing Unit

N SW 25-17-2W 80.00A
PT S SW 25-17-2W 20.00A

31-11 Key Number
31-12

4340 2050
~~3110 2290~~

	YEAR	KEY NUMBER	LAND	BUILDINGS	TOTAL VALUATION	EXEMPTION	NET VALUE	J. P.	TRANSFERS TO	DATE OF INST'NT	DATE OF TRANSFER	KIND OF INST'NT	ALL OR PART
1	1957	31, 11,	3,110	2,290	5,400		5,400		BEAGLEY, Nellie J.	5/14/59	5/18/59	AFF	ALL
2													
3													
4							102.60						
5	1958	31, 11,	3,110	2,290	5,400		5,400						
6													
7													
8							106.38						
9	1959	31, 11,	3,110	2,290	5,400		5,400						
10													
11													
12							109.62						
13	1960	31,11	3,110	2,290	5,400		5,400						
14													
15													
16							129.06						
17	1961	31, 11,	3,110	2,290	5,400		5,400						
18													
19													
20							127.44						
21	1962	31, 11,	4,340	2,050	6,390		6,390						
22													
23													
24							155.92						
25	1963												
26		31, 11,	4,340	2,050	6,390		6,390						
27													
28							158.47						
29	1964	31, 11,	4,340	2,050	6,390		6,390						
30													
31													
32							166.78						

FORM PRESCRIBED BY STATE BOARD OF ACCOUNTS
COUNTY FORM NO. TA 1, 1941.

REAL ESTATE VALUATION AND TRANSFER RECORD
HENDRICKS COUNTY, INDIANA

040-0040-0050-8

COVEY, KEITH A. & KAREN E.
R 1, Box 247 E
North Salem, In 46165

PT N SW 25-17-2W 1.00A

EEL RIVER TAXING UNIT
31-11-01 KEY NUMBER

YEAR	KEY NUMBER	LAND	BUILDINGS	TOTAL VALUATION	EXEMPTION	NET VALUE	J. P.	TRANSFERS TO	DATE OF INST'NT	DATE OF TRANSFER	KIND OF INST'NT	ALL OR PART
1965												
1966												
1967												
1968												
1969												
1970	31,11 1	470		470		470						
1971	31,11 1	670	5,210	5,880	1,000 1000	4,880						
1972	31,11 1	670	5,210	5,880	1,000 1000	4,880						
		670	5,210	5,880	~~1,000~~	4,880						

FORM PRESCRIBED BY STATE BOARD OF ACCOUNTS
COUNTY FORM NO. 31-1-1

REAL ESTATE VALUATION AND TRANSFER RECORD
HENDRICKS COUNTY, INDIANA

_____ TAXING UNIT

_____ KEY NUMBER

	YEAR	KEY NUMBER	LAND	BUILDINGS	TOTAL VALUATION	EXEMPTION	NET VALUE	J. P.	TRANSFERS TO	DATE OF INST'NT	DATE OF TRANSFER	KIND OF INST'NT	ALL OR PART	
1	1957													1
2														2
3														3
4														4
5	1958													5
6														6
7														7
8														8
9	1959													9
10														10
11														11
12														12
13	1960													13
14														14
15														15
16														16
17	1961													17
18														18
19														19
20														20
21	1962													21
22														22
23														23
24														24
25	1963													25
26														26
27														27
28														28
29	1964													29
30														30
31														31
32														32

FORM PRESCRIBED BY STATE BOARD OF ACCOUNTS
COUNTY FORM NO. TA 1, 1941.

REAL ESTATE VALUATION AND TRANSFER RECORD

HENDRICKS COUNTY, INDIANA

NAME COVEY, KAREN ELLEN

R.R.1, BOX 247E,

ADDRESS LIZTON, IN. 46149

Taxing Unit EEL RIVER

Key Number 31-11-02
31-12-01

(37.45)
PT. SW 1/4-25-17-2W (8.44)

DESCRIPTION

Parcel Number

Assess 85

TRANSFERS TO	DATE OF INST'NT	DATE OF TRANSFER	KIND OF INST'NT	ALL OR PART	TRANSFERS TO	DATE OF INST'NT	DATE OF TRANSFER	KIND OF INST'NT	ALL OR PART
COVEY, KEITH ALLEN & KAREN ELLEN H&W R.R. 1, BOX 247E, LIZTON, IN. 46149	9/21/84	9/27/84	WD	ALL					

REAL ESTATE TRANSFER RECORD

Hendricks County, Indiana

040-0040-00550

TRAVIS, ~~Grafton R~~ & Marjorie L.
R 1, Box 248
Lizton, In 46149

NW SE 25-17-2W 40.00A

EEL RIVER Taxing Unit
31-13 Key Number

1670 1350

Year	Key Number	Land	Buildings	Total Valuation	Exemption	Net Value	J. P.	Transfers To	Date of Inst'nt	Date of Transfer	Kind of Inst'nt	All or Part
1965	31, 13,	1,670	1,350	3,020	1,000	2,020		TRAVIS, MARGORIE L. R.R. 1 BOX 428 LIZTON, IN. 46169	12/29/79	1/8/80	SURV/AFF	ALL
					1000			WHITMORE, DAN C. R.#1, Box 428, Lizton, IN 46149	8/10/87	8/24/87	CO-CONS. DEED	ALL
1966	31,13	1,670	1,350	3,020	1,000	2,020		WILLIAMS, J. BRAD & KELLY COOPER, tenants in common R.#1, Box 248, Lizton, IN 46149	9/30/88	10/5/88	WD	ALL
					1000							
1967	31,13	1,670	1,350	3,020	1,000	2,020						
					1000							
1968	31,13	1,670	1,350	3,020	1,000	2,020						
					1000							
1969	31,13	2,430	3,350	5,780	1,000	4,780						
					1000							
1970	31,13	2,430	3,350	5,780	1,000	4,780						
					1000							
1971	31,13	2,430	3,350	5,780	1,000	4,780						
					1000							
1972	31,13	2,430	3,350	5,780	1,000	4,780						
					1000							
	31-13	2,430	3,350	5,780	~~1,000~~ 1,000	4,780						

FORM PRESCRIBED BY STATE BOARD OF ACCOUNTS
COUNTY FORM NO. T-31-13

REAL ESTATE VALUATION AND TRANSFER RECORD
HENDRICKS COUNTY, INDIANA

TRAVIS, Grafton R. & Marjorie L.

EEL RIVER Taxing Unit

NW SE 25-17-2W 40.00A

31-13 Key Number

1670 1350
~~1680~~ ~~1330~~

YEAR	KEY NUMBER	LAND	BUILDINGS	TOTAL VALUATION	EXEMPTION	NET VALUE	J. P.	TRANSFERS TO	DATE OF INST'NT	DATE OF TRANSFER	KIND OF INST'NT	ALL OR PART
1957	31, 13,	1,680	1,330	3,010	1,000	2,010						
					1000	38.19						
1958	31, 13,	1,680	1,430	3,110	1,000	2,110						
			+100		1000	41.57						
1959	31, 13,	1,680	1,430	3,110	1,000	2,110						
					1000	42.83						
1960	31,13	1,680	1,430	3,110	1,000	2,110						
					1,000	50 2,110						
1961	31, 13,	1,680	1,430	3,110								
					1000	49.80						
1962	31, 13,	1,670	1,350	3,020	1,000	2,020						
					1000	49.29						
1963	31, 13,	1,670	1,350	3,020	1,000	2,020						
					1000	50.10						
1964	31, 13,	1,670	1,350	3,020	1,000	2,020						
					1000	52.72						

FORM PRESCRIBED BY STATE BOARD OF ACCOUNTS
COUNTY FORM NO. TA 1, 1941.

REAL ESTATE VALUATION AND TRANSFER RECORD
HENDRICKS COUNTY, INDIANA

041-0040-0060-5

PRITCHETT, Lowell E & Jeanette
R 1, Box 252
Lizton, In 46149

E SE 25-17-2W 80.00A

EEL RIVER Taxing Unit

31-14 Key Number

3350 810 ~~450~~

	YEAR	KEY NUMBER	LAND	BUILDINGS	TOTAL VALUATION	EXEMPTION	NET VALUE	J. P.	TRANSFERS TO	DATE OF INST'NT	DATE OF TRANSFER	KIND OF INST'NT	ALL OR PART
1	1965								BERG, PAUL & PEGGY SUE H&W	7/5/78	7/5/78	WD	ALL
2	31,	14,	3,350	1,150	4,500		4,500		Box 251, Lizton, Indiana 46149				
3													
4													
5	1966	31,14	3,350	810	4,160		4,160						
6													
7				-340									
8													
9	1967	31,14	3,350	810	4,160		4,160						
10													
11													
12													
13	1968	31,14	3,350	810	4,160		4,160						
14													
15													
16													
17	1969	31,14	4,290	2,090	6,380		6,380						
18													
19													
20													
21	1970	31,14	4,290	2,090	6,380		6,380						
22													
23													
24													
25	1971	31,14	4,290	2,890	7,180		7,180						
26													
27													
28													
29	1972	31,14	4,290	2,890	7,180		7,180						
30													
31													
32													
		31-14	4,290	3,940	8,230		8,230						

FORM PRESCRIBED BY STATE BOARD OF ACCOUNTS
COUNTY FORM NO. TA-1941

REAL ESTATE VALUATION AND TRANSFER RECORD
HENDRICKS COUNTY, INDIANA

AYERS, Ortha - ½ of 2/3
KREISHER, Claris - ½ of 2/3
LEAK, Winifred E. - 1/3

EEL RIVER Taxing Unit

E SE 25-17-2W 80.00A

31-14 Key Number

3350 1150
~~3450~~ ~~1120~~

	YEAR	KEY NUMBER	LAND	BUILDINGS	TOTAL VALUATION	EXEMPTION	NET VALUE	J. P.
1	1957	31, 14,	3,450	1,120	4,570		4,570	
2								
3							86.83	
4								
5	1958	31, 14,	3,450	1,120	4,570		4,570	
6								
7							90.03	
8								
9	1959	31, 14,	3,450	1,120	4,570		4,570	
10								
11							92.77	
12								
13	1960	31,14	3,450	1,120	4,570		4,570	
14								
15							109.22	
16								
17	1961	31, 14,	3,450	1,120	4,570		4,570	
18								
19							107.85	
20								
21	1962	31, 14,	3,350	1,150	4,500		4,500	
22								
23							109.80	
24								
25	1963	31, 14,	3,350	1,150	4,500		4,500	
26								
27							111.60	
28								
29	1964	31, 14,	3,350	1,150	4,500		4,500	
30								
31							117.45	
32								

TRANSFERS TO	DATE OF INST'NT	DATE OF TRANSFER	KIND OF INST'NT	ALL OR PART
PRITCHETT, LOWELL E & JEANNETTE	3/6/65	3/11/65	WD	all

FORM PRESCRIBED BY STATE BOARD OF ACCOUNTS
COUNTY FORM NO. TA 1, 1941.

REAL ESTATE VALUATION AND TRANSFER RECORD
HENDRICKS COUNTY, INDIANA

040-0040-0065-8

~~CLEMENTS, John H. & Alice G.~~
~~R 1~~
~~Lizton, In 46149~~

PT S SW 25-17-2W ~~60.00A~~ 49.18A

EEL RIVER TAXING UNIT

31-15 KEY NUMBER

2330 1810

YEAR	KEY NUMBER	LAND	BUILDINGS	TOTAL VALUATION	EXEMPTION	NET VALUE	J. P.	TRANSFERS TO	DATE OF INST'NT	DATE OF TRANSFER	KIND OF INST'NT	ALL OR PART
1965	31, 15,	2,330	1,810	4,140		4,140		CLEMENTS, JOHN W.	6/25/75	6/25/75	AFF	ALL
								~~OLIVER, ROBERT C. AS TRUSTEE TO RECONVEY~~	6/25/75	6/25/75	WD	ALL
1966	31,15	2,330	1,810	4,140		4,140		~~CLEMENTS, JOHN W. & PATTI J. H&W~~ R.R. 1 Box 23, North Salem, Ind. 46165	~~6/25/75~~	~~6/25/75~~	~~QCD~~	~~ALL~~
							10.82A	SUMMERS, MARTIN T. & STACEY J. HW (31-15-01)	8/9/88	8/16/88	WD	PT
1967	31,15	2,330	1,810	4,140		4,140						
1968	31,15	2,330	1,810	4,140		4,140						
1969	31,15	3,220	3,060	6,280		6,280						
1970	31,15	3,220	3,060	6,280		6,280						
1971	31,15	3,220	3,060	6,280		6,280						
1972	31,15	3,220	3,060	6,280		6,280						
	31-15	3,220	3,060	6,280		6,280						

FORM PRESCRIBED BY STATE BOARD OF ACCOUNTS
COUNTY FORM NO. TA 1, 1941.

REAL ESTATE VALUATION AND TRANSFER RECORD
HENDRICKS COUNTY, INDIANA

CLEMENTS, John H. & Alice G.

EEL RIVER Taxing Unit

PT S SW 25-17-2W 60.00A

31-15 Key Number

2330 1810
~~1840~~ ~~1520~~

Year	Key Number	Land	Buildings	Total Valuation	Exemption	Net Value	J. P.	Transfers To	Date of Inst'nt	Date of Transfer	Kind of Inst'nt	All or Part
1957	31, 15,	1,840	1,520	3,360		3,360						
						63.84						
1958	31, 15,	1,840	1,520	3,360		3,360						
						66.19						
1959	31, 15,	1,840	1,520	3,360		3,360						
						68.21						
1960	31,15	1,840	1,520	3,360		3,360						
						80.30						
1961	31, 15,	1,840	1,520	3,360		3,360						
						79.31						
1962	31, 15,	2,330	1,810	4,140		4,140						
						101.01						
1963	31, 15,	2,330	1,810	4,140		4,140						
						102.67						
1964	31, 15,	2,330	1,810	4,140		4,140						
						108.06						

FORM PRESCRIBED BY STATE BOARD OF ACCOUNTS
COUNTY FORM NO. TA 1, 1941.

REAL ESTATE VALUATION AND TRANSFER RECORD
HENDRICKS COUNTY, INDIANA

NAME SUMMERS, MARTIN T. & STACEY J. HW

Parcel Number EEL RIVER

RR#1, BOX 14
NORTH SALEM, INDIANA 46165

ADDRESS

PT SW¼ 25-17-2W 10.82A
DESCRIPTION

Key Number 31-15-01

8/16/88 WD (from 31-15)

ASSESS 89

TRANSFERS TO	DATE OF INST'NT	DATE OF TRANSFER	KIND OF INST'NT	ALL OR PART
MINOR PLAT # 301 (see page 45)	9/3/88	10/18/88	PLAT	ALL

TRANSFERS TO	DATE OF INST'NT	DATE OF TRANSFER	KIND OF INST'NT	ALL OR PART

REAL ESTATE TRANSFER RECORD
Hendricks County, Indiana

NAME _____ Parcel Number _____

ADDRESS _____ _____ Key Number _____

DESCRIPTION

TRANSFERS TO	DATE OF INST'NT	DATE OF TRANSFER	KIND OF INST'NT	ALL OR PART

TRANSFERS TO	DATE OF INST'NT	DATE OF TRANSFER	KIND OF INST'NT	ALL OR PART

040-0040-0070-2

~~BEAGLEY, Nellie J.~~
~~% Mrs. Floyd Loveless~~

SW SE 25-17-2W 40.00A

EEL RIVER TAXING UNIT

31-16 KEY NUMBER

1990

YEAR	KEY NUMBER	LAND	BUILDINGS	TOTAL VALUATION	EXEMPTION	NET VALUE	J. P.	TRANSFERS TO	DATE OF INST'NT	DATE OF TRANSFER	KIND OF INST'NT	ALL OR PART
1965	31, 16,	1,990		1,990		1,990		LOVELESS, AUDRA E. R R 1 Box 239, Lizton, In 46149	1/18/80	1/21/80	AFF	ALL
								LOVELESS, AUDRA E. R R 1 Box 239, Lizton, In 46149	10/17/79	1/21/80	EX/DEED	ALL
1966	31,16	1,990		1,990		1,990						
								COVEY, KAREN ELLEN R.R.1, Box 247E, Lizton, IN. 46149	9/21/84	9/27/84	CO/EX/DEED	ALL
1967	31,16	1,990		1,990		1,990		COVEY, KEITH ALLEN & KAREN ELLEN H&W R.R.1, Box 247E, LIZTON, IN. 46149	9/21/84	9/27/84	WD	ALL
1968	31,16	1,990		1,990		1,990						
1969	31,16	2,370		2,370		2,370						
1970	31,16	2,370		2,370		2,370						
1971	31,16	2,370		2,370		2,370						
1972	31,16	2,370		2,370		2,370						
	31,16	2,370		2,370		2,370						

FORM PRESCRIBED BY STATE BOARD OF ACCOUNTS
COUNTY FORM NO. T-1911

REAL ESTATE VALUATION AND TRANSFER RECORD
HENDRICKS COUNTY, INDIANA

BEAGLEY, Russell W. & Nellie J.

EEL RIVER Taxing Unit

SW SE 25-17-2W 40.00A

31-16 Key Number

1990
~~1600~~

Year	Key Number	Land	Buildings	Total Valuation	Exemption	Net Value	J. P.
1957	31, 16,	1,600		1,600		1,600	
						30.40	
1958	31, 16,	1,600		1,600		1,600	
						31.52	
1959	31, 16,	1,600		1,600		1,600	
						32.48	
1960	31,16	1,600		1,600		1,600	
						38.24	
1961	31, 16,	1,600		1,600		1,600	
						37.76	
1962	31, 16,	1,990		1,990		1,990	
						48.56	
1963	31, 16,	1,990		1,990		1,990	
						49.35	
1964	31, 16,	1,990		1,990		1,990	
						51.94	

Transfers To	Date of Inst'nt	Date of Transfer	Kind of Inst'nt	All or Part
BEAGLEY, Nellie J.	5/14/59	5/18/59	AFF	ALL

FORM PRESCRIBED BY STATE BOARD OF ACCOUNTS
COUNTY FORM NO. TA 1, 1941.

REAL ESTATE VALUATION AND TRANSFER RECORD
HENDRICKS COUNTY, INDIANA

040-0040-0075-5

WAVRINEK, Frances & Clifford; OWEN, Russell T &Genevieve;
OWEN, Perry N. & Lois Imogene

N NW 26-17-2W 80.00A

EEL RIVER TAXING UNIT
32-1 KEY NUMBER

3540 430

YEAR	KEY NUMBER	LAND	BUILDINGS	TOTAL VALUATION	EXEMPTION	NET VALUE	J. P.
1963	32, 1,	3,540	430	3,970		3,970	
1966	32, 1	3,540	430	3,970		3,970	
1967	32, 1	3,540	430	3,970		3,970	
1968	32, 1	3,540	430	3,970		3,970	
1969	32, 1	4,050	620	4,670		4,670	
1970	32, 1	4,050	620	4,670		4,670	
1971	32, 1	4,050	620	4,670		4,670	
1972	32, 1	4,050	620	4,670		4,670	
	32-1	4,050	620	4,670		4,670	

TRANSFERS TO	DATE OF INST'NT	DATE OF TRANSFER	KIND OF INST'NT	ALL OR PART
OWEN, CLIFFORD WAVRINEK & CLIFFORD G. WAVRINEK & FRANCES M. HW UNDIVID 1/3 INT. IN THE ABOVE DESCRIBED PROPERTY	11/14/86	11/25/86	QCD	PT INT.

FORM PRESCRIBED BY STATE BOARD OF ACCOUNTS
COUNTY FORM NO. TA 1, 1941.

REAL ESTATE VALUATION AND TRANSFER RECORD
HENDRICKS COUNTY, INDIANA

TUCKER, Lee

EEL RIVER Taxing Unit

32-1 Key Number

N NW 26-17-2W 80.00A

3540
~~3430~~ 430

	YEAR	KEY NUMBER	LAND	BUILDINGS	TOTAL VALUATION	EXEMPTION	NET VALUE	J. P.
1	1957	32, 1,	3,430	430	3,860		3,860	
2								
3								
4							73.34	
5	1958	32, 1,	3,430	430	3,860		3,860	
6								
7								
8							76.04	
9	1959	32, 1,	3,430	430	3,860		3,860	
10								
11								
12							78.36	
13	1960	32,1	3,430	430	3,860		3,860	
14								
15								
16							92.25	
17	1961	32, 1,	3,430	430	3,860		3,860	
18								
19								
20							91.11	
21	1962	32, 1,	3,540	430	3,970		3,970	
22								
23								
24							96.87	
25	1963	32, 1,	3,540	430	3,970		3,970	
26								
27								
28							98.46	
29	1964	32, 1,	3,540	430	3,970		3,970	
30								
31								
32							103.62	

TRANSFERS TO	DATE OF INST'NT	DATE OF TRANSFER	KIND OF INST'NT	ALL OR PART
BOA, Mary Katherine, OWEN, Russell T., OWEN, Perry N., HAYNES, Fred E. & WAVRINEK, Frances.	12/12/63	12/12/63	Aff	All
OWEN, Russell T.-2/5 int; OWEN, Perry N.-1/5 int.; HAYNES, Fred E. -1/5 int; WAVRINEK, Frances-1/5 int	12/14/63	12/18/63	WD	ALL
OWEN, Perry N-2/5 int; OWEN, Russell T.-2/5 int; & WAVRINEK, Frances-1/5 int	12/14/63	12/18/63	WD	ALL
GINN, Marion, Trustee to Reconvey	3/31/64	4/13/64	WD	ALL
WAVRINEK, Frances & Clifford,; OWEN, Russell T. & Genevieve; OWEN, Perry N. & Lois Imogene	3/31/64	4/13/64	WD	ALL

FORM PRESCRIBED BY STATE BOARD OF ACCOUNTS
COUNTY FORM NO. TA 1, 1941.

REAL ESTATE VALUATION AND TRANSFER RECORD
HENDRICKS COUNTY, INDIANA

0 40-0040-0081-4

SELLERS, Maxwell
RR 1
North Salem, IN 46165

SW NW 26-17-2W 40.00A
W SW 26-17-2W 80.00A

EEL RIVER TAXING UNIT
32-4 KEY NUMBER
32-7

4510 240

	YEAR	KEY NUMBER	LAND	BUILDINGS	TOTAL VALUATION	EXEMPTION	NET VALUE	J. P.	TRANSFERS TO	DATE OF INST'NT	DATE OF TRANSFER	KIND OF INST'NT	ALL OR PART
1	1965	32, 4,	4,510	240	4,750		4,750		SELLER, TWYLA P. KY	10/30/73	11/6/73	Fin Dec	All
2									18527 SANBORN RD., MANCHESTER, MICHIGAN 48158				
3													
4													
5	1966	32, 4	4,510	240	4,750		4,750						
6													
7													
8													
9	1967	32, 4	4,510	240	4,750		4,750						
10													
11													
12													
13	1968	32, 4	4,510	240	4,750		4,750						
14													
15													
16													
17	1969	32, 4	5,400	180	5,580		5,580						
18													
19													
20													
21	1970	32, 4	5,400	180	5,580		5,580						
22													
23													
24													
25	1971	32, 4	5,400	180	5,580		5,580						
26													
27													
28													
29	1972	32, 4	5,400	180	5,580		5,580						
30													
31													
32													

FORM PRESCRIBED BY STATE BOARD OF ACCOUNTS
COUNTY FORM NO. T 32-4

5,400 180 5,580 5,580

REAL ESTATE VALUATION AND TRANSFER RECORD
HENDRICKS COUNTY, INDIANA

//SELLERS, Frank C. & Max

EEL RIVER Taxing Unit

SW NW 26-17-2W 40.00A
W SW 26-17-2W 80.00A

32-4 Key Number
32-7

4510 240
~~3930~~ ~~410~~

	YEAR	KEY NUMBER	LAND	BUILDINGS	TOTAL VALUATION	EXEMPTION	NET VALUE	J. P.	TRANSFERS TO	DATE OF INST'NT	DATE OF TRANSFER	KIND OF INST'NT	ALL OR PART
1	1957	32, 4,	3,930	410	4,340		4,340		SELLERS, Maxwell	8/21/62	8/23/62	WD	All
2													
3													
4							82.46						
5	1958	32, 4,	3,930	410	4,340		4,340						
6													
7													
8							85.50						
9	1959	32, 4,	3,930	410	4,340		4,340						
10													
11													
12							88.10						
13	1960	32,4	3,930	410	4,340		4,340						
14													
15													
16							103.73						
17	1961	32, 4,	3,930	410	4,340		4,340						
18													
19													
20							102.42						
21	1962	32, 4,	4,510	240	4,750		4,750						
22													
23													
24							115.90						
25	1963	32, 4,	4,510	240	4,750		4,750						
26													
27													
28							117.80						
29	1964	32, 4,	4,510	240	4,750		4,750						
30													
31													
32							123.98						

FORM PRESCRIBED BY STATE BOARD OF ACCOUNTS
COUNTY FORM NO. TA 1, 1941.

REAL ESTATE VALUATION AND TRANSFER RECORD
HENDRICKS COUNTY, INDIANA

crossed out in error

HINES, Walter A

(Ora P. Hines holds life estate)

HINES, Walter A.

(ORA P. HINES holds life estate)

HINES, WALTER A. & GERTRUDE E.
R 1, Box 73
Lizton, In 46149

SE NW 26-17- 2W 40.00A

040-0040-0086-7

EEL RIVER TAXING UNIT

32-5 KEY NUMBER

1920

YEAR	KEY NUMBER	LAND	BUILDINGS	TOTAL VALUATION	EXEMPTION	NET VALUE	J. P.
1965	32, 5,	1,920		1,920		1,920	
1966	32, 5	1,920		1,920		1,920	
1967	32, 5	1,920		1,920		1,920	
1968	32, 5	1,920		1,920		1,920	
1969	32, 5	2,240		2,240		2,240	
1970	32, 5	2,240		2,240		2,240	
1971	32, 5	2,240		2,240		2,240	
1972	32, 5	2,240		2,240		2,240	
	32-5	2,240		2,240		2,240	

TRANSFERS TO	DATE OF INST'NT	DATE OF TRANSFER	KIND OF INST'NT	ALL OR PART
HINES, ORA P. LIFE ESTATE)				
FURRY, Bethany Sue, Tr to reconvey	3/6/68	3/6/68	WD	ALL
~~HINES, Ora P. (Life Estate)~~ HINES, Walter A. & Gertrude E.	3/6/68	3/6/68	WD	ALL

FORM PRESCRIBED BY STATE BOARD OF ACCOUNTS
COUNTY FORM NO. T[illegible] (1941)

REAL ESTATE VALUATION AND TRANSFER RECORD
HENDRICKS COUNTY, INDIANA

HINES, Walter A.
(ORA P. HINES holds life estate)

EEL RIVER Taxing Unit

SE NW 26-17-2W 40.00A

32-5 Key Number

1920
~~1840~~

	YEAR	KEY NUMBER	LAND	BUILDINGS	TOTAL VALUATION	EXEMPTION	NET VALUE	J. P.	TRANSFERS TO	DATE OF INST'NT	DATE OF TRANSFER	KIND OF INST'NT	ALL OR PART
1	1957	32, 5,	1,840		1,840		1,840						
2													
3													
4							34.96						
5	1958	32, 5,	1,840		1,840		1,840						
6													
7													
8							36.25						
9	1959	32, 5,	1,840		1,840		1,840						
10													
11													
12							37.35						
13	1960	32,5	1,840		1,840		1,840						
14													
15													
16							43.98						
17	1961	32, 5,	1,840		1,840		1,840						
18													
19													
20							43.42						
21	1962	32, 5,	1,920		1,920		1,920						
22													
23													
24							46.85						
25	1963	32, 5,	1,920		1,920		1,920						
26													
27													
28							47.62						
29	1964												
30		32, 5,	1,920		1,920		1,920						
31													
32							50.11						

FORM PRESCRIBED BY STATE BOARD OF ACCOUNTS
COUNTY FORM NO. TA 1, 1941.

REAL ESTATE VALUATION AND TRANSFER RECORD
HENDRICKS COUNTY, INDIANA

HINES, WALTER A. & GERTRUDE E.

~~[illegible]~~

~~[illegible]~~

SW NE 26-17-2W ~~40.00A~~ 37.00

040-0040-0091-1

EEL RIVER TAXING UNIT

32-6 KEY NUMBER

1970 510

	YEAR	KEY NUMBER	LAND	BUILDINGS	TOTAL VALUATION	EXEMPTION	NET VALUE	J. P.	TRANSFERS TO	DATE OF INST'NT	DATE OF TRANSFER	KIND OF INST'NT	ALL OR PART
1	1963	32, 6,	1,970	510	2,480		2,480		HINES, Walter A. & Gertrude E.	10/19/63	3/5/68	WD	ALL
2								1.0	HINES, Edward Lee & Mary Katherine	3/29/68	3/29/68	WD	PT
3													
4													
5	1966	32, 6	1,970	510	2,480		2,480						
6													
7													
8													
9	1967	32, 6	1,970	510	2,480		2,480						
10													
11													
12													
13	1968	32, 6	1,970	510	2,480		2,480						
14													
15													
16													
17	1969	32, 6	2,290	230	2,520		2,520						
18													
19													
20													
21	1970	32, 6	2,290	230	2,520		2,520						
22													
23													
24													
25	1971	32, 6	2,290	230	2,520		2,520						
26													
27													
28													
29	1972	32, 6	2,290	230	2,520		2,520						
30													
31		32-6	2,290	230	2,520		2,520						
32													

FORM PRESCRIBED BY STATE BOARD OF ACCOUNTS
COUNTY FORM NO. TA 1, 1941.

REAL ESTATE VALUATION AND TRANSFER RECORD
HENDRICKS COUNTY, INDIANA

SIEDENTOP, Goldie May
(ORA P. HINES holds life estate)

SW NE 26-17-2W 40.00A

EEL RIVER Taxing Unit

32-6 Key Number

1970 510
~~1710~~ ~~580~~

	YEAR	KEY NUMBER	LAND	BUILDINGS	TOTAL VALUATION	EXEMPTION	NET VALUE	J. P.	TRANSFERS TO	DATE OF INST'NT	DATE OF TRANSFER	KIND OF INST'NT	ALL OR PART
1	1957	32, 6,	1,710	580	2,290		2,290						
2													
3													
4							43.51						
5	1958	32, 6,	1,710	580	2,290		2,290						
6													
7													
8							45.11						
9	1959	32, 6,	1,710	580	2,290		2,290						
10													
11													
12							46.49						
13	1960	32,6	1,710	580	2,290		2,290						
14													
15													
16							54.73						
17	1961	32, 6,	1,710	580	2,290		2,290						
18													
19													
20							54.04						
21	1962	32, 6,	1,970	510	2,480		2,480						
22													
23													
24							60.51						
25	1963												
26		32, 6,	1,970	510	2,480		2,480						
27													
28							61.50						
29	1964												
30		32, 6,	1,970	510	2,480		2,480						
31													
32							64.73						

FORM PRESCRIBED BY STATE BOARD OF ACCOUNTS
COUNTY FORM NO. TA 1, 1941.

REAL ESTATE VALUATION AND TRANSFER RECORD
HENDRICKS COUNTY, INDIANA

048-0040-0096-4

HINES, Edward Lee & Mary Katherine
H/W/

PT SW NE 26-17-2W 1.0A

EEL RIVER TAXING UNIT

32-6-01 KEY NUMBER

	YEAR	KEY NUMBER	LAND	BUILDINGS	TOTAL VALUATION	EXEMPTION	NET VALUE	J. P.	TRANSFERS TO	DATE OF INST'NT	DATE OF TRANSFER	KIND OF INST'NT	ALL OR PART
1	1965								HINES, MARY K AN UNMARRIED ADULT	11/22/74	2/18/75	QCD	All
2									r r 1 LIZTON IND 46149				
3													
4													
5	1966												
6													
7													
8													
9	1967												
10													
11													
12													
13	1968												
14													
15													
16													
17	1969	32, 6 1	670	4,430	5,100		5,100						
18													
19													
20													
21	1970	32, 6 1	670	4,430	5,100		5,100						
22													
23													
24													
25	1971	32, 6 1	670	4,430	5,100	1,000	4,100						
26													
27													
28						1000							
29	1972												
30		32, 6 1	670	4,430	5,100	1,000	4,100						
31													
32		32-6-1	670	4,430	5,100	1000 1,000	4,100						

1000

FORM PRESCRIBED BY STATE BOARD OF ACCOUNTS
COUNTY FORM NO. TA 1, 1941.

REAL ESTATE VALUATION AND TRANSFER RECORD
HENDRICKS COUNTY, INDIANA

68

_____ Taxing Unit

_____ Key Number

	YEAR	KEY NUMBER	LAND	BUILDINGS	TOTAL VALUATION	EXEMPTION	NET VALUE	J. P.	TRANSFERS TO	DATE OF INST'NT	DATE OF TRANSFER	KIND OF INST'NT	ALL OR PART	
1	1957													1
2														2
3														3
4														4
5	1958													5
6														6
7														7
8														8
9	1959													9
10														10
11														11
12														12
13	1960													13
14														14
15														15
16														16
17	1961													17
18														18
19														19
20														20
21	1962													21
22														22
23														23
24														24
25	1963													25
26														26
27														27
28														28
29	1964													29
30														30
31														31
32														32

FORM PRESCRIBED BY STATE BOARD OF ACCOUNTS
COUNTY FORM NO. TA 1, 1941.

REAL ESTATE VALUATION AND TRANSFER RECORD

HENDRICKS COUNTY, INDIANA

040-0040-0101-1

~~LONG, George & Sallie~~
WILLIAMS, JOSEPH E. & MARJORIE A.
R 1
North Salem, In 46165

E SW 26-17-2W 80.00A

EEL RIVER TAXING UNIT
32-8 KEY NUMBER

3840 50

YEAR	KEY NUMBER	LAND	BUILDINGS	TOTAL VALUATION	EXEMPTION	NET VALUE	J. P.	TRANSFERS TO	DATE OF INST'NT	DATE OF TRANSFER	KIND OF INST'NT	ALL OR PART
1965	32, 8,	3,840	50	3,890		3,890		RISK, Martha Luecille	11/23/65	11/26/65	AFF	ALL
								WILLIAMS, Joseph E. & Marjorie A.	1/21/66	3/11/66	ADM D	ALL
1966	32, 8	3,840	50	3,890		3,890						
1967	32, 8	3,840	50	3,890	1,000	2,890						
					1000							
1968	32, 8	3,840	50	3,890	1,000	2,890						
					1000							
1969	32, 8	4,480		4,480		4,480						
1970	32, 8	4,480		4,480		4,480						
1971	32, 8	4,480		4,480		4,480						
1972	32, 8	4,480		4,480		4,480						
	32-8	4,480		4,480		4,480						

FORM PRESCRIBED BY STATE BOARD OF ACCOUNTS
COUNTY FORM NO. TA 1, 1941.

REAL ESTATE VALUATION AND TRANSFER RECORD
HENDRICKS COUNTY, INDIANA

LONG, George & Sarah

EEL RIVER Taxing Unit

E SW 26-17-2W 80.00A

32-8 Key Number

3840 50
~~3640~~ ~~190~~

	YEAR	KEY NUMBER	LAND	BUILDINGS	TOTAL VALUATION	EXEMPTION	NET VALUE	J. P.	TRANSFERS TO	DATE OF INST'NT	DATE OF TRANSFER	KIND OF INST'NT	ALL OR PART
1	1957	32, 8,	3,640	190	3,830		3,830						
2													
3													
4							72.77						
5	1958	32, 8,	3,640	190	3,830		3,830						
6													
7													
8							75.45						
9	1959	32, 8,	3,640	190	3,830		3,830						
10													
11													
12							77.75						
13	1960												
14		32,8	3,640	190	3,830		3,830						
15													
16							91.54						
17	1961	32, 8,	3,640	190	3,830		3,830						
18													
19													
20							90.39						
21	1962	32, 8,	3,840	50	3,890		3,890						
22													
23													
24							94.92						
25	1963	32, 8,	3,840	50	3,890		3,890						
26													
27													
28							96.47						
29	1964	32, 8,	3,840	50	3,890		3,890						
30													
31													
32							101.53						

FORM PRESCRIBED BY STATE BOARD OF ACCOUNTS
COUNTY FORM NO. TA 1, 1941.

REAL ESTATE VALUATION AND TRANSFER RECORD
HENDRICKS COUNTY, INDIANA

040-0040-01064

WILLIAMS, Ancel E.
R 1
North Salem, In 46165

W SE 26-17-2W 80.00A

EEL RIVER Taxing Unit

32-9 Key Number

3670 1660

Year	Key Number	Land	Buildings	Total Valuation	Exemption	Net Value	J. P.
1965	32, 9,	3,670	1,660	5,330	1,000	4,330	
					1000		
1966	32, 9	3,670	1,660	5,330	1,000	4,330	
					1000		
1967	32, 9	3,670	1,660	5,330	1,000	4,330	
					1000		
1968	32, 9	3,670	1,660	5,330	1,000	4,330	
					1000		
1969	32, 9	4,660	3,190	7,850	1,000	6,850	
					1000		
1970	32, 9	4,660	3,190	7,850	1,000	6,850	
					1000		
1971	32, 9	4,660	3,190	7,850	1,000	6,850	
					1000		
1972	32, 9	4,660	3,190	7,850	1,000	6,850	
					1000		

Transfers To	Date of Inst'nt	Date of Transfer	Kind of Inst'nt	All or Part
WILLIAMS, Ancel E. & Geneva C. R.R. 1 Box 20, North Salem, Indiana 46165	5/28/76	5/28/76	WD	ALL

FORM PRESCRIBED BY STATE BOARD OF ACCOUNTS
COUNTY FORM NO. TA 1, 1941.

32-9	4,660	3,190	7,850	1,000	6,850

REAL ESTATE VALUATION AND TRANSFER RECORD
HENDRICKS COUNTY, INDIANA

~~WILLIAMS, Ancel E.~~

EEL RIVER Taxing Unit

W SE 26-17-2W 80.00A

32-9 Key Number

3670 1660
~~3570~~ ~~1300~~

	YEAR	KEY NUMBER	LAND	BUILDINGS	TOTAL VALUATION	EXEMPTION	NET VALUE	J. P.	TRANSFERS TO	DATE OF INST'NT	DATE OF TRANSFER	KIND OF INST'NT	ALL OR PART
1	1957	32, 9,	3,570	1,300	4,870	1,000	3,870		~~WILLIAMS, Ancel E. & Geneva C. (H&W)~~	5/28/76	5/28/76	WD	ALL
2									~~R.R. 1 Box 20, North Salem, In 46165~~				
3													
4						1000	73.53						
5	1958	32, 9,	3,570	1,300	4,870	1,000	3,870						
6													
7													
8						1000	76.24						
9	1959	32, 9,	3,570	1,300	4,870	1,000	3,870						
10													
11													
12						1000	78.56						
13	1960												
14		32, 9	3,570	1,300	4,870	1,000	3,870						
15													
16						1000	92.49						
17	1961	32, 9,	3,570	1,300	4,870	1,000	3,870						
18													
19													
20						1000	91.33						
21	1962	32, 9,	3,670	1,660	5,330	1,000	4,330						
22													
23													
24						1000	105.65						
25	1963	32, 9,	3,670	1,660	5,330	1,000	4,330						
26													
27													
28						1000	107.38						
29	1964	32, 9,	3,670	1,660	5,330	1,000	4,330						
30													
31													
32						1000	113.01						

FORM PRESCRIBED BY STATE BOARD OF ACCOUNTS
COUNTY FORM NO. TA 1, 1941.

REAL ESTATE VALUATION AND TRANSFER RECORD
HENDRICKS COUNTY, INDIANA

040-0040-0111-9

WILLIAMS, JOE & ANGELINE
RR 1, Box 24
Lizton, In 46149

E SE 26-17-2W 80.00A

EEL RIVER Taxing Unit

32-10 Key Number

3580 7040

YEAR	KEY NUMBER	LAND	BUILDINGS	TOTAL VALUATION	EXEMPTION	NET VALUE	J. P.	TRANSFERS TO	DATE OF INST'NT	DATE OF TRANSFER	KIND OF INST'NT	ALL OR PART
1965	32, 10,	3,580	7,040	10,620		10,620						
1966	32,10	3,580	7,040	10,620		10,620						
1967	32,10	3,580	7,040	10,620		10,620						
1968	32,10	3,580	7,040	10,620		10,620						
1969	32,10	4,530	6,120	10,650		10,650						
1970	32,10	4,530	6,770	11,300		11,300						
1971	32,10	4,530	9,130	13,660		13,660						
1972	32,10	4,530	9,130	13,660		13,660						
	32,10	4,530	10,180	14,710		14,710						

FORM PRESCRIBED BY STATE BOARD OF ACCOUNTS
COUNTY FORM NO. T.

REAL ESTATE VALUATION AND TRANSFER RECORD
HENDRICKS COUNTY, INDIANA

WILLIAMS, Joe & Angeline

EEL RIVER Taxing Unit

E SE 26-17-2W 80.00A

32-10 Key Number

3580 7040
~~3540~~
~~3610~~ ~~2610~~

	YEAR	KEY NUMBER	LAND	BUILDINGS	TOTAL VALUATION	EXEMPTION	NET VALUE	J. P.	TRANSFERS TO	DATE OF INST'NT	DATE OF TRANSFER	KIND OF INST'NT	ALL OR PART
1	1957	32, 10,	3,610	2,610	6,220	1,000	5,220						
2													
3													
4						1000	99.18						
5	1958	32, 10,	3,610	2,610	6,220	1,000	5,220						
6													
7													
8						1000	102.83						
9	1959	32, 10,	3,610	2,610	6,220	1,000	5,220						
10													
11													
12						1000	105.97						
13	1960												
14		32,10	—3,610	—2,610	6,220		6,220						
15													
16							148.66						
17	1961	32, 10,	3,610	4,540	8,150		8,150						
18													
19													
20				+1930			192.34						
21	1962												
22		32, 10,	3,580	4,540	8,120	1,000	7,120						
23													
24						1000	173.73						
25	1963												
26		32, 10,	3,580	7,040	10,620		10,620						
27													
28				+2500			263.38						
29	1964	32, 10,	3,580	7,040	10,620		10,620						
30													
31													
32							27218						

FORM PRESCRIBED BY STATE BOARD OF ACCOUNTS
COUNTY FORM NO. TA 1, 1941.

REAL ESTATE VALUATION AND TRANSFER RECORD
HENDRICKS COUNTY, INDIANA

040-0040-01167

SPAULDING, Meredith
% Meredith Cox
Jamestown, In 46147

PT NW 27-17-2W 1.00A

EEL RIVER Taxing Unit

33-1 Key Number

200 540

	YEAR	KEY NUMBER	LAND	BUILDINGS	TOTAL VALUATION	EXEMPTION	NET VALUE	J. P.	TRANSFERS TO	DATE OF INST'NT	DATE OF TRANSFER	KIND OF INST'NT	ALL OR PART
1	1965	33, 1,	200	540	740		740						
2													
3													
4													
5	1966	33, 1	200	540	740		740						
6													
7													
8													
9	1967	33, 1	200	540	740		740						
10													
11													
12													
13	1968	33, 1	200	540	740		740						
14													
15													
16													
17	1969	33, 1	330	560	890		890						
18													
19													
20													
21	1970	33, 1	330	560	890		890						
22													
23													
24													
25	1971	33, 1	330	560	890		890						
26													
27													
28													
29	1972	33, 1	330	560	890		890						
30													
31													
32		33-1	330	560	890		890						

FORM PRESCRIBED BY STATE BOARD OF ACCOUNTS
COUNTY FORM NO. T-3 (1941)

REAL ESTATE VALUATION AND TRANSFER RECORD
HENDRICKS COUNTY, INDIANA

SPAULDING, Meredith

EEL RIVER Taxing Unit

PT NW 27-17-2W 1.00A

33-1 Key Number

200 540
~~100~~ ~~580~~

Year	Key Number	Land	Buildings	Total Valuation	Exemption	Net Value	J. P.	Transfers To	Date of Inst'nt	Date of Transfer	Kind of Inst'nt	All or Part
1957	33, 1,	100	580	680		680						
						12.92						
1958	33, 1,	100	580	680		680						
						13.40						
1959	33, 1,	100	580	680		680						
						13.80						
1960	33,1	100	580	680		680						
						16.25						
1961	33, 1,	100	580	680		680						
						16.05						
1962	33, 1,	200	540	740		740						
						18.06						
1963	33, 1,	200	540	740		740						
						18.35						
1964	33, 1,	200	540	740		740						
						19.32						

FORM PRESCRIBED BY STATE BOARD OF ACCOUNTS
COUNTY FORM NO. TA 1, 1941.

REAL ESTATE VALUATION AND TRANSFER RECORD
HENDRICKS COUNTY, INDIANA

BLACK, LOUISE W.
~~[illegible]~~
7650 Central Ave.
Indpls., In 46204

~~28.47A~~ 17.75A
~~57.31A~~
PT NW 27-17-2W ~~159.00~~ A
PT W NE 27-17-2W ~~20.00A~~ 10.02A
Total- ~~77.31A~~ by deed

040-0040-0121-6

EEL RIVER TAXING UNIT
33-2 KEY NUMBER
33-3

8450 5480

YEAR	KEY NUMBER	LAND	BUILDINGS	TOTAL VALUATION	EXEMPTION	NET VALUE	J. P.	TRANSFERS TO	DATE OF INST'NT	DATE OF TRANSFER	KIND OF INST'NT	ALL OR PART
1965	33, 2,	8,650	5,480	14,130		14,130		BLACK, Louise W.	3/27/67	4/20/67	CT OR	all
								KOOPMAN, JOHN & DOROTHY H&W	11/29/69	4/15/83	WD	ALL
							53.08A)	WILLIAMS, JAMES L. & MARGARET C. H&W	4/14/83	4/15/83	COMMD	PT
1966	33, 2	8,650	5,480	14,130		14,130	49.90A)	KOOPMAN, DOROTHY G., AN UNMARRIED ADULT				
								2730 FINCHUM, BROWNSBURG IN 46112	4/21/83	4/25/83	COMM D	ALL
							38.85A	WILLIAMS, JAMES L. & MARGARET CAROL H&W (33-2-03; 33-3-01)				
1967	33, 2	8,650	5,480	14,130		14,130			2/24/84	2/24/84	WD	PT
							10.69A	WALDEN, WILLIAM & KATHRYN S. H&W (33-2-04)	7/15/86	7/16/86	WD	PT
1968	33, 2	8,650	5,480	14,130		14,130		LAWSON, JOHN A. & DIANE HW 3737 W. WALNUT, INDIANAPOLIS, INDIANA 46222	10/28/86	10/28/86	WD	ALL
1969	33, 2	10,240	6,250	16,490		16,490						
1970	33, 2	10,240	6,250	16,490		16,490						
1971	33, 2	10,240	9,490	19,730		19,730						
1972	33, 2	10,240	9,750	19,990		19,990						
	33-2	10,240	9,750	19,990		19,990						

FORM PRESCRIBED BY STATE BOARD OF ACCOUNTS
COUNTY FORM NO. TA-[illegible]941

REAL ESTATE VALUATION AND TRANSFER RECORD
HENDRICKS COUNTY, INDIANA

WISEHEART, Oscar H. & Eva

EEL RIVER Taxing Unit

PT NW 27-17-2W 159.00A
PT W NE 27-17-2W 20.00A

33-2
33-3 Key Number

8650 5480
~~8240~~ ~~4640~~
~~8240~~ ~~3580~~

	YEAR	KEY NUMBER	LAND	BUILDINGS	TOTAL VALUATION	EXEMPTION	NET VALUE	J. P.	TRANSFERS TO	DATE OF INST'NT	DATE OF TRANSFER	KIND OF INST'NT	ALL OR PART
1	1957	33, 2,	8,240	3,580	11,820		11,820						
2													
3							224.58						
4													
5	1958	33, 2,	8,240	3,580	11,820		11,820						
6													
7							232.85						
8													
9	1959	33, 2,	8,240	3,580	11,820		11,820						
10													
11							239.95						
12													
13	1960	33,2	8,240	3,580	11,820		11,820						
14													
15							282.50						
16													
17	1961	33, 2,	8,240	3,580	11,820		11,820						
18													
19							278.95						
20													
21	1962	33, 2,	8,650	4,640	13,290		13,290						
22													
23							324.28						
24													
25	1963	33, 2,	8,650	5,480	14,130		14,130						
26													
27				+840			350.42						
28													
29	1964	33, 2,	8,650	5,480	14,130		14,130						
30													
31							368.79						
32													

FORM PRESCRIBED BY STATE BOARD OF ACCOUNTS
COUNTY FORM NO. TA 1, 1941.

REAL ESTATE VALUATION AND TRANSFER RECORD
HENDRICKS COUNTY, INDIANA

NAME WILLIAMS, JAMES L. & MARGARET C. H&W
R R 1 BOX ~~69~~ 22
~~LIZTON IN 46149~~
ADDRESS North Salem, In. 46165

PT NW¼ 27-17-2W 53.08A
PT NW¼ 27-17-2W 49.90A

DESCRIPTION

Taxing Unit EEL RIVER
33-2-01
Key Number ~~33-2-02~~

Parcel Number

assess 84

4/15/83 COMM D

TRANSFERS TO	DATE OF INST'NT	DATE OF TRANSFER	KIND OF INST'NT	ALL OR PART	TRANSFERS TO	DATE OF INST'NT	DATE OF TRANSFER	KIND OF INST'NT	ALL OR PART

REAL ESTATE TRANSFER RECORD
Hendricks County, Indiana

NAME WILLIAMS, JAMES L. & MARGARET CAROL H&W

ADDRESS R R 1 BOX 69
LIZTON IN 46149

Taxing Unit EEL RIVER
33-2-03

Key Number 33-3-01

PT NW¼ 27-17-2W 28.87A
PT NE¼ 27-17-2W 9.98A

DESCRIPTION

Parcel Number

2/24/84 WD

TRANSFERS TO	DATE OF INST'NT	DATE OF TRANSFER	KIND OF INST'NT	ALL OR PART	TRANSFERS TO	DATE OF INST'NT	DATE OF TRANSFER	KIND OF INST'NT	ALL OR PART

REAL ESTATE TRANSFER RECORD

Hendricks County, Indiana

NAME WALDEN, WILLIAM & KATHRYN S. H&W
R R 1 BOX 37
NORTH SALEM IN 46165

ADDRESS

Taxing Unit EEL RIVER

Key Number 33-2-04

PT NW¼ 27-17-2W 10.69A

DESCRIPTION

Parcel Number

Assess 87'

7/16/86 WD

TRANSFERS TO	DATE OF INST'NT	DATE OF TRANSFER	KIND OF INST'NT	ALL OR PART	TRANSFERS TO	DATE OF INST'NT	DATE OF TRANSFER	KIND OF INST'NT	ALL OR PART

REAL ESTATE TRANSFER RECORD
Hendricks County, Indiana

040-0040-0126-9

METZGER, Frances Lee Ann
R 1
NORTH SALEM IN. 46165

PT E NE 27-17-2W ~~15.10A~~ 8.71A ~~11.29H~~
PT E NE 27-17-2W ~~15.10A~~ 8.71A
~~PT W NE 27-17-2W 60.00A~~ x
~~(Forest Reserve 49.9)~~

EEL RIVER Taxing Unit
33-4 Key Number
33-5
~~33-6~~

2080 830

YEAR	KEY NUMBER	LAND	BUILDINGS	TOTAL VALUATION	EXEMPTION	NET VALUE	J. P.	TRANSFERS TO	DATE OF INST'NT	DATE OF TRANSFER	KIND OF INST'NT	ALL OR PART
1965	33, 4,	2,080	830	2,910	1,000	1,910	3.81	BABCOCK MARY JANE RR # 1 BOX 39 NORTH SALEM IN 46165	1/20/76	1/20/76	WD	PT
					1000		60.00	METZGER, Frances Lee Ann, (LIFE ESTATE) METZGER, David F (LIFE ESTATE), for and during his lifetime,				
1966	33, 4	2,080	830	2,910		2,910		and at his death, his share in said real estate will be vested in the names that follow				
								BABCOCK, Mary J., of Grant County, Indiana PERSONETTE, Louise, of the State of Washington &				
1967	33, 4	2,080	830	2,910		2,910		METZGER, Charles J., of Marion County, State of Indiana, as tenants in common	3/8/76	3/8/76	WD	~~PT~~ ~~ALL~~
								R.R. 1 Box 39, North Salem, In 46165				
1968	33, 4	2,080	830	2,910		2,910	2.58A 6.89H	WILLIAMS, JAMES L. & MARGARET C. H&W (33-4-02; 33-5-01)	7/29/82	7/29/82	WD	PT
								BABCOCK, MARY JANE; METZGER, DAVID FREDERICK; METZGER, CHARLES JOSEPH & PERSONETTE, LOUISE AS TENANTS IN COMMON, SHARE & SHARE				
1969	33, 4	3,050	1,180	4,230		4,230		ALIKE, c/o MARY JANE BABCOCK, 624 SPENCER AVE, MARION IN 46952	1/23/85	3/12/85	ORDER	ALL
								BABCOCK, MARY JANE; METZGER, DAVID FREDERICK;METZGER, CHARLES JOSEPH & PERSONETTE, LOUISE AS TENANTS IN COMMON, SHARE & SHARE				
1970	33, 4	3,050	1,180	4,230		4,230		ALIKE, c/o MARY JANE BABCOCK, 624 SPENCER AVE., MARION IND. 46952	1/23/85	3/29/85	ORDER	ALL
1971	33, 4	3,050	1,180	4,230	1,000	3,230						
					1000							
1972	33, 4	3,050	1,180	4,230	1,000	3,230						
					1000							
	~~33-4~~	3,050	1,180	4,230	1,000	3,230						
					1000							

FORM PRESCRIBED BY STATE BOARD OF ACCOUNTS
COUNTY FORM NO. 33-4

REAL ESTATE VALUATION AND TRANSFER RECORD
HENDRICKS COUNTY, INDIANA

DURHAM, Mary A. /&
METZGER, Frances D. /or/ to/ survivor

EEL RIVER — Taxing Unit

PT E NE 27-17-2W 15.10A — 33-4
PT E NE 27-17-2W 15.10A — 33-5
PT W NE 27-17-2W 60.00A — 33-6
(Forest Reserve 49.9)

2080 ~~1710~~ 830 ~~1000~~

	YEAR	KEY NUMBER	LAND	BUILDINGS	TOTAL VALUATION	EXEMPTION	NET VALUE	J. P.
1	1957	33, 4,	1,710	1,000	2,710	1,000	1,710	
2								
3								
4						1000	32.49	
5	1958	33, 4,	1,710	1,000	2,710	1,000	1,710	
6								
7								
8						1000	33.69	
9	1959	33, 4,	1,710	1,000	2,710		2,710	
10								
11								
12							55.01	
13	1960	33,4	1,710	1,000	2,710		2,710	
14								
15								
16							64.77	
17	1961	33, 4,	1,710	1,000	2,710		2,710	
18								
19								
20							63.96	
21	1962	33, 4,	2,080	830	2,910		2,910	
22								
23								
24							71.00	
25	1963							
26		33, 4,	2,080	830	2,910	1,000	1,910	
27								
28						1000	47.37	
29	1964	33, 4,	2,080	830	2,910	1,000	1,910	
30								
31								
32						1000	49.85	

TRANSFERS TO	DATE OF INST'NT	DATE OF TRANSFER	KIND OF INST'NT	ALL OR PART
METZGER, Frances Lee Ann, an unmarried adult	11/15/62	11/15/62	WD	ALL

FORM PRESCRIBED BY STATE BOARD OF ACCOUNTS
COUNTY FORM NO. TA 1, 1941.

REAL ESTATE VALUATION AND TRANSFER RECORD
HENDRICKS COUNTY, INDIANA

BABCOCK MARY JANE
RR # 1 BOX 39
NORTH SALEM IND. 46165

Mary Jane ~~Robert A~~ Babcock
624 Spencer Ave
Marion IN

PT N ½ 27-17-2W 3.81A

OWNER OF RECORD

040-0040-0131-3

EEL RIVER 33-4-01

assess 76

DATE	KEY NUMBERS	TOTAL VALUE	EXEMP-TION	NET VALUE	MAY TAX	NOV. TAX	CURRENT TAX	LIQUIDATION		BALANCES	
								TAX	PENALTY	TAX	PENALTY
1971											
1972											
1973											
1974											
1975											
1976											
TAX	MORATORIUM	DITCH									
ROLL											
PAGE											

FORM PRESCRIBED BY THE STATE BOARD OF ACCOUNTS
COUNTY FORM TA 3, 1941

CURRENT REAL ESTATE TAX LEDGER
HENDRICKS COUNTY, INDIANA

NAME WILLIAMS, JAMES L. & MARGARET C. H&W

ADDRESS R. R. 1 BOX ~~69~~ 22
~~LIZTON IN 46149~~ North Salem, In. 46165

PT NE¼ 27-17-2W 2.58A
PT NE¼ 27-17-2W 6.39A } TOTAL 19.38A
PT NE¼ 27-17-2W 10.41A

DESCRIPTION

Taxing Unit EEL RIVER

Key Number 33-4-02
33-5-01
33-6-01

UNIT 4 SECT 4

Parcel Number

7/29/82 WD

assess 83'

TRANSFERS TO	DATE OF INST'NT	DATE OF TRANSFER	KIND OF INST'NT	ALL OR PART	TRANSFERS TO	DATE OF INST'NT	DATE OF TRANSFER	KIND OF INST'NT	ALL OR PART

REAL ESTATE TRANSFER RECORD

Hendricks County, Indiana

~~METZGER, FRANCES LEE ANN (LIFE ESTATE)~~
~~METZGER, DAVID F. (LIFE ESTATE) pr and durin g his lifetime,~~
~~and at his death, his share in said real estate wil be~~
~~vested in the names tha follow.~~
~~BABCOCK, MARY J. ,OF GRANT CO NTY, IND~~
~~PERSONETTE, LOUISE, OF THE STATE OF WASHINGTON &~~
~~METZGER, CHARLESJ. OF MARION COUNTY STATE OF IND AS TENANTS~~
~~IN COMMON.~~
~~RR 1 BOX 39 NORTH SALEM IND. 46165~~

ok 49.59A
PT W NE 27-17-2W ~~60.00A~~
(FOREST RESEVE 49.9A)

OWNER OF RECORD 040-0040-0136-6
EEL RIVER 33-6

DATE	KEY NUMBERS	TOTAL VALUE	EXEMPTION	NET VALUE	MAY TAX	NOV. TAX	CURRENT TAX	LIQUIDATION TAX	LIQUIDATION PENALTY	BALANCES TAX	BALANCES PENAL
1977		METZGER, FRANCES LEE ANN R. R. 1, BOX 39, NORTH SALME, IND. 46165				5/3/76	7/18/77	QCD	ALL		
1978	10.41A	WILLIAMS, JAMES L. & MARGARET C. H&W (33-6-01) BABCOCK, MARY JANE; METZGER, DAVID FREDERICK; METZGER, CHARLES JOSEPH & PERSONETTE, LOUISE, AS TENANTS IN COMMON, SHARE & SHARE ALIKE, c/o MARY JANE BABCOCK, 625 SPENCER AVE, MARION IN 46952				7/29/82	7/29/82	WD	PT		
1979		~~1/23/85~~ ~~3/12/85~~ ~~ORDER~~ ~~ALL~~ BABCOCK, MARY JANE;METZER, DAVID FREDERICK;METZGER, CHARLES JOSEPH & PERSONETTE, LOUISE, AS TENANTS IN COMMON, SHARE & SHARE ALIKE, c/o MARY JANE BABCOCK, 625 SPENCER AVE, MARION IN. 46952 1/23/85 3/29/85 ORDER ALL									
1980											
1981											
1982											
TAX ROLL PAGE	MORATORIUM	DITCH									

FORM PRESCRIBED BY THE STATE BOARD OF ACCOUNTS
COUNTY FORM TA 3, 1941

CURRENT REAL ESTATE TAX LEDGER
HENDRICKS COUNTY, INDIANA

040-0040-0141-0

~~DURHAM, Glenn T. & Louise H.~~

~~BABCOCK, MARY JANE~~
~~METZGER, FRANCES LEE ANN~~
~~R 1~~
~~North Salem, In 46165~~

PT E NE 27-17-2W 30.20A

EEL RIVER TAXING UNIT

33-7 KEY NUMBER

1460

YEAR	KEY NUMBER	LAND	BUILDINGS	TOTAL VALUATION	EXEMPTION	NET VALUE	J. P.	TRANSFERS TO	DATE OF INST'NT	DATE OF TRANSFER	KIND OF INST'NT	ALL OR PART
1965	33, 7,	1,460		1,460		1,460		BABCOCK, Mary Jane & METZGER, Francis Lee Ann, as joint tenants with right of survivorship	3/27/72	3/27/72	QCD	ALL
								BABCOCK, Mary Jane & METZGER, Francis Lee Ann, as joint tenants with right of survivorship	3/27/72	3/27/72	WD	ALL
								METZGER, FRANCES LEE ANN,(LIFE ESTATE) ½ Int METZGER, DAVID F (LIFE ESTATE) for and during his lifetime and at his death his share in said real estate will be vested in the names that follow BABCOCK MARY JANE ½ INT. BABCOCK, MARY J. OF GRANT CO. IND. PERSONETTE, LOUISE, OF THE STATE OF WASHINGTON & METZGER, CHARLES J. OF MARION CO. STATE OF IND. AS TENANTS IN COMMON (~~½ INT~~)				
1966	33, 7	1,460		1,460		1,460						
1967	33, 7	1,460		1,460		1,460						
1968	33, 7	1,460		1,460		1,460		RR 1 BOX39 NORTH SALEM IND. 46165	3-8-76	3-8-76	WD	ALL
								METZGER, FRANCES LEE ANN R. R. 1 BOX 39, NORTH SALEM, IN 46165	5/3/76	7/18/77	QCD	ALL
1969	33, 7	1,690		1,690		1,690		WILLIAMS, JAMES L. & MARGARET C. H&W ~~R.R. 1 BOX 69, LIZTON IN 46149~~ RR 1, Box 22, North Salem 46165	7/29/82	7/29/82	WD	ALL
1970	33, 7	1,690		1,690		1,690						
1971	33, 7	1,690		1,690		1,690						
1972	33, 7	1,690		1,690		1,690						
	33-7	1,690		1,690		1,690						

FORM PRESCRIBED BY STATE BOARD OF ACCOUNTS
COUNTY FORM NO. T-33-47

REAL ESTATE VALUATION AND TRANSFER RECORD
HENDRICKS COUNTY, INDIANA

DURHAM, Glenn T. & Louise H.

EEL RIVER Taxing Unit

PT E NE 27-17-2W 30.20A

33-7 Key Number

1460
~~1510~~

Year	Key Number	Land	Buildings	Total Valuation	Exemption	Net Value	J. P.	Transfers To	Date of Inst'nt	Date of Transfer	Kind of Inst'nt	All or Part
1957	33, 7,	1,510		1,510		1,510						
						28.69						
1958	33, 7,	1,510		1,510		1,510						
						29.75						
1959	33, 7,	1,510		1,510		1,510						
						30.65						
1960	33,7	1,510		1,510		1,510						
						36.09						
1961	33, 7,	1,510		1,510		1,510						
						35.64						
1962	33, 7,	1,460		1,460		1,460						
						35.62						
1963	33, 7,	1,460		1,460		1,460						
						36.21						
1964	33, 7,	1,460		1,460		1,460						
						38.11						

FORM PRESCRIBED BY STATE BOARD OF ACCOUNTS
COUNTY FORM NO. TA 1, 1941.

REAL ESTATE VALUATION AND TRANSFER RECORD
HENDRICKS COUNTY, INDIANA

040-0040-0146-3

~~[illegible]~~
BABCOCK, MARY JANE
METZGER, FRANCES LEE ANN

PT E NE 27-17-2W 20.42A

EEL RIVER TAXING UNIT

33-8 KEY NUMBER

760

	YEAR	KEY NUMBER	LAND	BUILDINGS	TOTAL VALUATION	EXEMPTION	NET VALUE	J. P.	TRANSFERS TO	DATE OF INST'NT	DATE OF TRANSFER	KIND OF INST'NT	ALL OR PART
1	1965	33, 8,	760		760		760		BABCOCK, Mary Jane & METZGER, Francis Lee Ann, as joint tenats with right				
2													
3									of survivorship	3/27/72	3/27/72	QCD	ALL
4									BABCOCK, Mary Jane & METZGER, Francis				
5	1966	33, 8	760		760		760		Lee Ann, as joint tenants with right				
6									of survivorship	3/27/72	3/27/72	WD	ALL
7									WILLIAMS, JAMES L. & MARGARET C. H&W	7/29/82	7/29/82	WD	ALL
8									~~R. R. 1 BOX 69, LIZTON IN 46149~~ RR 1, Box 22, North Salem, 46165				
9	1967	33, 8	760		760		760						
10													
11													
12													
13	1968	33, 8	760		760		760						
14													
15													
16													
17	1969	33, 8	1,090		1,090		1,090						
18													
19													
20													
21	1970	33, 8	1,090		1,090		1,090						
22													
23													
24													
25	1971	33, 8	1,090		1,090		1,090						
26													
27													
28													
29	1972	33, 8	1,090		1,090		1,090						
30													
31													
32													
		33-8	1,090		1,090		1,090						

FORM PRESCRIBED BY STATE BOARD OF ACCOUNTS
COUNTY FORM NO. T [illegible] 1941

REAL ESTATE VALUATION AND TRANSFER RECORD
HENDRICKS COUNTY, INDIANA

DURHAM, Glenn T. & Louise H.

EEL RIVER Taxing Unit

PT E NE 27-17-2W 20.42A

33-8 Key Number

760
~~580~~

Year	Key Number	Land	Buildings	Total Valuation	Exemption	Net Value	J. P.
1957	33, 8,	580		580		580	
						11.02	
1958	33, 8,	580		580		580	
						11.43	
1959	33, 8,	580		580		580	
						11.77	
1960	33,8	580		580		580	
						13.86	
1961	33, 8,	580		580		580	
						13.69	
1962	33, 8,	760		760		760	
						18.54	
1963	33, 8,	760		760		760	
						18.85	
1964	33, 8,	760		760		760	
						19.84	

Transfers To	Date of Inst'nt	Date of Transfer	Kind of Inst'nt	All or Part

FORM PRESCRIBED BY STATE BOARD OF ACCOUNTS
COUNTY FORM NO. TA 1, 1941.

REAL ESTATE VALUATION AND TRANSFER RECORD
HENDRICKS COUNTY, INDIANA

040-0040-0051-8

SIMON, Charles & Beulah
R 1
North Salem, In 46165

PT N SW 27-17-2W 44.00A

EEL RIVER Taxing Unit

33-9 Key Number

2030 1310

	YEAR	KEY NUMBER	LAND	BUILDINGS	TOTAL VALUATION	EXEMPTION	NET VALUE	J. P.	TRANSFERS TO	DATE OF INST'NT	DATE OF TRANSFER	KIND OF INST'NT	ALL OR PART
1	1965												
2	33,	9,	2,030	1,310	3,340		3,340						
3													
4													
5	1966	33, 9	2,030	1,310	3,340		3,340						
6													
7													
8													
9	1967	33, 9	2,030	1,310	3,340		3,340						
10													
11													
12													
13	1968	33, 9	2,030	1,310	3,340		3,340						
14													
15													
16													
17	1969	33, 9	2,920	2,040	4,960		4,960						
18													
19													
20													
21	1970	33, 9	2,920	2,040	4,960		4,960						
22													
23													
24													
25	1971	33, 9	2,920	2,040	4,960		4,960						
26													
27													
28													
29	1972												
30		33, 9	2,920	2,040	4,960		4,960						
31													
32													

FORM PRESCRIBED BY STATE BOARD OF ACCOUNTS
COUNTY FORM NO. T33-9

33-9	2,920	2,040	4,960	4,960

REAL ESTATE VALUATION AND TRANSFER RECORD
HENDRICKS COUNTY, INDIANA

SIMON, Charles & Beulah

EEL RIVER Taxing Unit

PT N SW 27-17-2W 44.00A

33-9 Key Number

2030 1310
~~1830~~ ~~1240~~ 1060

	YEAR	KEY NUMBER	LAND	BUILDINGS	TOTAL VALUATION	EXEMPTION	NET VALUE	J. P.	TRANSFERS TO	DATE OF INST'NT	DATE OF TRANSFER	KIND OF INST'NT	ALL OR PART
1	1957	33, 9,	1,830	1,060	2,890		2,890						
2													
3													
4							54.91						
5	1958	33, 9,	1,830	1,240	3,070		3,070						
6													
7													
8				+180			60.48						
9	1959	33, 9,	1,830	1,240	3,070		3,070						
10													
11													
12							62.32						
13	1960												
14		33,9	1,830	1,240	3,070		3,070						
15													
16							73.37						
17	1961	33, 9,	1,830	1,240	3,070		3,070						
18													
19													
20							72.45						
21	1962	33, 9,	2,030	1,310	3,340		3,340						
22													
23													
24							81.50						
25	1963												
26		33, 9,	2,030	1,310	3,340	1,000	2,340						
27													
28						1000	58.03						
29	1964												
30		33, 9,	2,030	1,310	3,340		3,340						
31													
32							87.17						

FORM PRESCRIBED BY STATE BOARD OF ACCOUNTS
COUNTY FORM NO. TA 1, 1941.

REAL ESTATE VALUATION AND TRANSFER RECORD
HENDRICKS COUNTY, INDIANA

NAME WILLIAMS, JOSEPH BRAD

ADDRESS R. R. 1 BOX 24
NORTH SALEM IN 46165

PT N SW 27-17-2W 36.00A
PT S½ 27-17-2W 22.73A
PT SE¼ 27-17-2W 31.27A

DESCRIPTION

Taxing Unit EEL RIVER
33-10

Key Number 33-11-01
33-12-01

Parcel Number

6/1/82 WD

asell 83'

TRANSFERS TO	DATE OF INST'NT	DATE OF TRANSFER	KIND OF INST'NT	ALL OR PART	TRANSFERS TO	DATE OF INST'NT	DATE OF TRANSFER	KIND OF INST'NT	ALL OR PART

REAL ESTATE TRANSFER RECORD
Hendricks County, Indiana

040-0040-0156-0

~~MURPHY, Frances P. 1/7 Int. (Subject to the Estate of Grace Murphy)~~
~~MURPHY, Robert W.; MURPHY, Hubert B.;~~
~~SENOUR, Bernice; MURPHY, Woodrow & MURPHY, Abe~~

MURPHY FARMS, INC.
~~% Huber Murphy~~ % Bernice M. Senour
~~1945 W.Banta Rd. 46217~~ 2929 Country Estates Dr
Indpls., In. 46227, 930 7140

~~PT N SW 27-17-2W 36.00A~~
~~SE 27-17-2W 160.00A~~ ~~137.27A~~ 139.13A by deed
S SW 27-17-2W ~~80.00A~~ 48.73A

EEL RIVER TAXING UNIT
~~33-10~~ KEY NUMBER
~~33-11~~
33-12

YEAR	KEY NUMBER	LAND	BUILDINGS	TOTAL VALUATION	EXEMPTION	NET VALUE	J. P.	TRANSFERS TO	DATE OF INST'NT	DATE OF TRANSFER	KIND OF INST'NT	ALL OR PART
1965	33, 10,	11,930	7,140	19,070		19,070		MURPHY FARM, INC.	7/21/65	8/26/65	WD	all
								WILLIAMS, JAMES L. & MARGARET C. (H&W) AND WILLIAMS JOE E. AND MARJORIE A. (H&W), AS TENANTS IN COMMON, NOT WITH RIGHTS OF				
1966	33,10	11,930	7,140	19,070		19,070		SURVIVORSHIP R. R. #1, BOX 69, LIZTON, INDIANA	1/21/80 46149	1/22/80	CORP	WD ALL
							90.0A	WILLIAMS, JOSEPH BRAD (33-10; 33-11-1; 33-12-1)	5/29/82	6/1/82	WD	PT
1967	33,10	11,930	7,140	19,070		19,070,	139.13A	WILLIAMS, JAMES L. & MARGARET C. HW (33-11)	8/23/83	8/26/83	WD	PT
								WILLIAMS, JOE E. & MARJORIE A. H&W R R 1 BOX 69, LIZTON IN 46149	8/23/83	8/26/83	WD	ALL
1968	33,10	11,930	7,140	19,070	1,000 1000	18,070						
1969	33,10	15,300	9,780	25,080		25,080						
1970	33,10	15,300	9,780	25,080		25,080						
1971	33,10	15,300	9,780	25,080		25,080						
1972	33,10	15,300	9,780	25,080		25,080						
	33-10	15,300	9,780	25,080		25,080						

FORM PRESCRIBED BY STATE BOARD OF ACCOUNTS
COUNTY FORM NO. TA-1 1941

REAL ESTATE VALUATION AND TRANSFER RECORD
HENDRICKS COUNTY, INDIANA

MURPHY, Robert W.; Elbert M.; Hubert B.; Thomas W.;
SENOUR, Bernice M.; MURPHY, Woodrow & Abe MURPHY

PT N SW 27-17-2W 36.00A
SE 27-17-2W 160.00A
S SW 27-17-2W 80.00A

EEL RIVER Taxing Unit
33-10 Key Number
33-11
33-12

11930 7140
~~11960~~ ~~4540~~
~~11960~~ ~~4440~~

	YEAR	KEY NUMBER	LAND	BUILDINGS	TOTAL VALUATION	EXEMPTION	NET VALUE	J. P.	TRANSFERS TO	DATE OF INST'NT	DATE OF TRANSFER	KIND OF INST'NT	ALL OR PART
1	1957	33, 10,	11,960	4,140	16,100		16,100		Murphy, Robert W.; Elbert M.; Hubert B.; Woodrow, MURPHY, Abe; MURPHY, Phoebia Jane	SENOUR, Bernice M.; MURPHY, 2/26/59	6/24/59	QCD	ALL
2													
3													
4							305.90		MURPHY, Robert W.; Elbert M.; Hubert B.; SENOUR, Bernice M; MURPHY, Woodrow, MURPHY, Abe	12/4/61	1/20/62	FI DEC	ALL
5	1958	33, 10,	11,960	4,140	16,100		16,100		MURPHY, Frances P.-1/7 int(subject to LIEE ESTATE OF GRACE MURPHY)				
6									MURPHY, Robert W., MURPHY, Hubert B. SENOUR, Bernice M.; MURPHY,				
7									Woodrow & MURPHY, Abe	9/19/62	9/27/62	FIDec	All
8							317.17						
9	1959	33, 10,	11,960	4,140	16,100		16,100		MURPHY, Woodrow; MURPHY, Hubert B.; SENOUR, Bernice; MURPHY, Marcia O & Robert W. Jr.				
10									& STERLING, Polly Jane	7/21/65	8/26/65	WD	all
11									MURPHY, Woodrow; MURPHY, Hubert B; SENOUR, Bernice; MURPHY, Marcia				
12							326.83		O. & Robert W. Jr. & STERLING, Polly Jane	7/21/65	8/26/65	WD	all
13	1960	33,10	11,960	4,140	16,100		16,100		MURPHY FARM, INC.	7/21/65	8/26/65	WD	all
14													
15													
16							384.79						
17	1961	33, 10,	11,960	4,140	16,100		16,100						
18													
19													
20							379.96						
21	1962	33, 10,	11,930	4,540	16,470		16,470						
22													
23													
24							401.87						
25	1963	33, 10,	11,930	4,540	16,470		16,470						
26													
27													
28							408.46						
29	1964	33, 10,	11,930	7,140	19,070		19,070						
30													
31				+2600									
32							497.73						

FORM PRESCRIBED BY STATE BOARD OF ACCOUNTS
COUNTY FORM NO. TA 1, 1941.

REAL ESTATE VALUATION AND TRANSFER RECORD
HENDRICKS COUNTY, INDIANA

NAME WILLIAMS, JAMES L. & MARGARET C. H&W
R R 1 BOX ~~69~~ 22
~~LIZTON IN 46149~~
ADDRESS North Salem, In. 46165

Taxing Unit EEL RIVER

Key Number 33-11

SE 27-17-2W 139.13A BY DEED

DESCRIPTION

Parcel Number

8/26/83 WD

Assess 84

TRANSFERS TO	DATE OF INST'NT	DATE OF TRANSFER	KIND OF INST'NT	ALL OR PART	TRANSFERS TO	DATE OF INST'NT	DATE OF TRANSFER	KIND OF INST'NT	ALL OR PART

REAL ESTATE TRANSFER RECORD
Hendricks County, Indiana

040-0040-0161-5

NW NW NW 28-17-2W 10.00A
E NW NW 28-17-2W 20.00A
NE NW 28-17-2W 40.00A
PT W NE 28-17-2W 20.00A

EEL RIVER TAXING UNIT
34-1 KEY NUMBER
34-2
34-3
34-7

3250 2090

YEAR	KEY NUMBER	LAND	BUILDINGS	TOTAL VALUATION	EXEMPTION	NET VALUE	J. P.	TRANSFERS TO	DATE OF INST'NT	DATE OF TRANSFER	KIND OF INST'NT	ALL OR PART
1965	34, 1,	3,250	2,090	5,340		5,340		NEFF, Stella	1/30/74	2/19/74	AFF	ALL
								GOODING, Hubert & Anna Lois (H&W)	2/16/74	2/19/74	EXEC D	ALL
1966	34, 1	3,250	2,090	5,340		5,340		R.R. 1 Box 34, NORTH SALEM, INDIANA 46165				
1967	34, 1	3,250	2,090	5,340		5,340						
1968	34, 1	3,250	2,090	5,340		5,340						
1969	34, 1	4,220	3,280	7,500		7,500						
1970	34, 1	4,220	3,280	7,500		7,500						
1971	34, 1	4,220	3,280	7,500		7,500						
1972	34, 1	4,220	3,280	7,500		7,500						
	34-1	4,220	3,280	7,500		7,500						

FORM PRESCRIBED BY STATE BOARD OF ACCOUNTS
COUNTY FORM NO. T-[illegible]

REAL ESTATE VALUATION AND TRANSFER RECORD
HENDRICKS COUNTY, INDIANA

NEFF, Ben O. & Stella

EEL RIVER Taxing Unit

NW NW NW 28-17-2W 10.00A	34-1 Key Number
E NW NW 28-17-2W 20.00A	34-2
NE NW 28-17-2W 40.00A	34-3
PT W NE 28-17-2W 20.00A	34-7

3250 2090
~~2910~~ ~~1910~~

	Year	Key Number	Land	Buildings	Total Valuation	Exemption	Net Value	J. P.	Transfers To	Date of Inst'nt	Date of Transfer	Kind of Inst'nt	All or Part
1	1957	34, 1,	2,910	1,910	4,820		4,820						
2													
3							91.58						
4													
5	1958	34, 1,	2,910	1,910	4,820		4,820						
6													
7							94.95						
8													
9	1959	34, 1,	2,910	1,910	4,820		4,820						
10													
11							97.85						
12													
13	1960	34,1	2,910	1,910	4,820		4,820						
14													
15							115.20						
16													
17	1961	34, 1,	2,910	1,910	4,820		4,820						
18													
19							113.75						
20													
21	1962	34, 1,	3,250	2,090	5,340		5,340						
22													
23							130.30						
24													
25	1963	34, 1,	3,250	2,090	5,340		5,340						
26													
27							132.43						
28													
29	1964	34, 1,	3,250	2,090	5,340		5,340						
30													
31							139.37						
32													

FORM PRESCRIBED BY STATE BOARD OF ACCOUNTS
COUNTY FORM NO. TA 1, 1941.

REAL ESTATE VALUATION AND TRANSFER RECORD
HENDRICKS COUNTY, INDIANA

040-0040-0166-8

SELLERS, Maxwell
R/N
North Salem, In 46165

PT W NE 28-17-2W 20.00A
NE NE 28-17-2W 40.00A

EEL RIVER TAXING UNIT
34-4 KEY NUMBER
34-5

2490 4050

	YEAR	KEY NUMBER	LAND	BUILDINGS	TOTAL VALUATION	EXEMPTION	NET VALUE	J. P.	TRANSFERS TO	DATE OF INST'NT	DATE OF TRANSFER	KIND OF INST'NT	ALL OR PART
1	1965	34, 4,	2,490	4,050	6,540		6,540		SELLERS TWYLA P.	10/30/73	11/6/73	Fin Dec	All
2									18527 SANBORN RD., MANCHESTER, MICHIGAN 48158				
3									SELLERS, WILBUR EUGENE & MARTHA JANE H&W	1/21/88	1/22/88		
4									R 1 Box 32, N. Salem, In 46165			WD	ALL
5	1966	34, 4	2,490	4,050	6,540		6,540						
6													
7													
8													
9	1967	34, 4	2,490	4,050	6,540		6,540						
10													
11													
12													
13	1968	34, 4	2,490	4,050	6,540		6,540						
14													
15													
16													
17	1969	34, 4	3,340	3,490	6,830		6,830						
18													
19													
20													
21	1970	34, 4	3,340	3,490	6,830		6,830						
22													
23													
24													
25	1971	34, 4	3,340	3,490	6,830		6,830						
26													
27													
28													
29	1972	34, 4	3,340	3,490	6,830		6,830						
30													
31													
32													
		34-4	3,340	3,490	6,830		6,830						

FORM PRESCRIBED BY STATE BOARD OF ACCOUNTS
COUNTY FORM NO. T-[illegible]

REAL ESTATE VALUATION AND TRANSFER RECORD
HENDRICKS COUNTY, INDIANA

SELLERS, Maxwell

EEL RIVER Taxing Unit

PT W NE 28-17-2W 20.00A
NE NE 28-17-2W 40.00A

34-4 Key Number
34-5

2490 4050
~~2360~~ ~~3430~~ ~~920~~

	YEAR	KEY NUMBER	LAND	BUILDINGS	TOTAL VALUATION	EXEMPTION	NET VALUE	J. P.	TRANSFERS TO	DATE OF INST'NT	DATE OF TRANSFER	KIND OF INST'NT	ALL OR PART
1	1957	34, 4,	2,260	920	3,180		3,180						
2													
3													
4							60.42						
5	1958	34, 4,	2,260	920	3,180		3,180						
6													
7													
8							62.65						
9	1959	34, 4,	2,260	920	3,180		3,180						
10													
11													
12							64.55						
13	1960	34,4	2,260	3,430	5,690		5,690						
14													
15				+2510									
16							135.99						
17	1961	34, 4,	2,260	3,430	5,690		5,690						
18													
19													
20							134.28						
21	1962	34, 4,	2,490	4,050	6,540		6,540						
22													
23													
24							159.58						
25	1963	34, 4,	2,490	4,050	6,540		6,540						
26													
27													
28							162.19						
29	1964												
30		34, 4,	2,490	4,050	6,540		6,540						
31													
32							170.69						

FORM PRESCRIBED BY STATE BOARD OF ACCOUNTS
COUNTY FORM NO. TA 1, 1941.

REAL ESTATE VALUATION AND TRANSFER RECORD
HENDRICKS COUNTY, INDIANA

040-0040-0171-2

BROWN, John R.
R 1, Box 158-A
Lizton, In 46149

SW NW NW 28-17-2W 10.00A
PT S NW 28-17-2W 14.84A

EEL RIVER Taxing Unit
34-6 Key Number
34-8

430

	YEAR	KEY NUMBER	LAND	BUILDINGS	TOTAL VALUATION	EXEMPTION	NET VALUE	J. P.	TRANSFERS TO	DATE OF INST'NT	DATE OF TRANSFER	KIND OF INST'NT	ALL OR PART
1	1965	34, 6,	430		430		430						
2													
3													
4													
5	1966	34, 6	430		430		430						
6													
7													
8													
9	1967	34, 6	430		430		430						
10													
11													
12													
13	1968	34, 6	430		430		430						
14													
15													
16													
17	1969	34, 6	640		640		640						
18													
19													
20													
21	1970	34, 6	640		640		640						
22													
23													
24													
25	1971	34, 6	640		640		640						
26													
27													
28													
29	1972	34, 6	640		640		640						
30													
31													
32													

FORM PRESCRIBED BY STATE BOARD OF ACCOUNTS
COUNTY FORM NO. TA-1 1941

34-6 640 640 640

REAL ESTATE VALUATION AND TRANSFER RECORD
HENDRICKS COUNTY, INDIANA

CLAY/PI/Perry/2/Inp/84/

EEL RIVER Taxing Unit

SW NW NW 28-17-2W 10.00A
PT S NW 28-17-2W 14.84A

34-6 Key Number
34-8

430
~~290~~

	YEAR	KEY NUMBER	LAND	BUILDINGS	TOTAL VALUATION	EXEMPTION	NET VALUE	J. P.	TRANSFERS TO	DATE OF INST'NT	DATE OF TRANSFER	KIND OF INST'NT	ALL OR PART
1	1957	34, 6,	270		270		270						
2									BROWN, John R.	1/5/57	1/22/57	WD	all
3													
4							5.13						
5	1958	34, 6,	270		270		270						
6													
7													
8							5.32						
9	1959	34, 6,	270		270		270						
10													
11													
12							5.48						
13	1960	34,6	270		270		270						
14													
15													
16							6.45						
17	1961	34, 6,	270		270		270						
18													
19													
20							6.37						
21	1962	34, 6,	430		430		430						
22													
23													
24							10.49						
25	1963	34, 6,	430		430		430						
26													
27													
28							10.66						
29	1964	34, 6,	430		430		430						
30													
31													
32							11.22						

FORM PRESCRIBED BY STATE BOARD OF ACCOUNTS
COUNTY FORM NO. TA 1, 1941.

REAL ESTATE VALUATION AND TRANSFER RECORD
HENDRICKS COUNTY, INDIANA

040-0040-0176-5

~~LONG, George A.~~
~~JEFFRIES, BUELL O.~~
~~R 1~~
~~North Salem, In 46165~~

PT S NW 28-17-2W ~~58.00A~~ 60½ by Survey (M.J.W.) (see Survey on back)
PT W NE 28-17-2W 20.00A
SE NE 28-17-2W 40.00A
S SW NE 28-17-2W 20.00A

EEL RIVER TAXING UNIT
34-9 KEY NUMBER
34-10
34-11
34-13

5090 1690

YEAR	KEY NUMBER	LAND	BUILDINGS	TOTAL VALUATION	EXEMPTION	NET VALUE	J. P.	TRANSFERS TO	DATE OF INST'NT	DATE OF TRANSFER	KIND OF INST'NT	ALL OR PART
1965	34, 9,	5,090	1,690	6,780		6,780		JEFFRIES, Irmin G.	11/23/65	11/26/65	AFF	ALL
								JEFFRIES, BUELL O.	8/27/70	8/31/70	Fi Dec	All
								WILLIAMS JOSEPH E. & MARJORIE A. H&W	12-30-76	12-30-76	ADM	
								RR # 1 NORTH SALEM 46165			DEED	ALL
1966	34, 9	5,090	1,690	6,780		6,780						
1967	34, 9	5,090	1,690	6,780		6,780						
1968	34, 9	5,090	1,690	6,780		6,780						
1969	34, 9	6,240	1,750	7,990		7,990						
1970	34, 9	6,240	1,750	7,990		7,990						
1971	34, 9	6,240	1,750	7,990		7,990						
1972	34, 9	6,240	1,750	7,990		7,990						
	34-9	6,240	1,750	7,990		7,990						

FORM PRESCRIBED BY STATE BOARD OF ACCOUNTS
COUNTY FORM NO. TA[illegible]

REAL ESTATE VALUATION AND TRANSFER RECORD
HENDRICKS COUNTY, INDIANA

LONG, George A.

EEL RIVER — TAXING UNIT

34-9 — KEY NUMBER
34-10
34-11
34-13

PT S NW 28-17-2W 58.00A
PT W NE 28-17-2W 20.00A
SE NE 28-17-2W 40.00A
S SW NE 28-17-2W 20.00A

5090 1690
~~4490~~ ~~1990~~

YEAR	KEY NUMBER	LAND	BUILDINGS	TOTAL VALUATION	EXEMPTION	NET VALUE	J. P.	TRANSFERS TO	DATE OF INST'NT	DATE OF TRANSFER	KIND OF INST'NT	ALL OR PART
1957	34, 9,	4,490	1,990	6,480		6,480						
						123.12						
1958	34, 9,	4,490	1,990	6,480		6,480						
						127.66						
1959	34, 9,	4,490	1,990	6,480		6,480						
						131.54						
1960	34,9	4,490	1,990	6,480		6,480						
						154.87						
1961	34, 9,	4,490	1,990	6,480		6,480						
						152.93						
1962	34, 9,	5,090	1,690	6,780		6,780						
						165.43						
1963	34, 9,	5,090	1,690	6,780		6,780						
						168.14						
1963	34, 9,	5,090	1,690	6,780		6,780						
						176.96						

FORM PRESCRIBED BY STATE BOARD OF ACCOUNTS
COUNTY FORM NO. TA 1, 1941.

REAL ESTATE VALUATION AND TRANSFER RECORD
HENDRICKS COUNTY, INDIANA

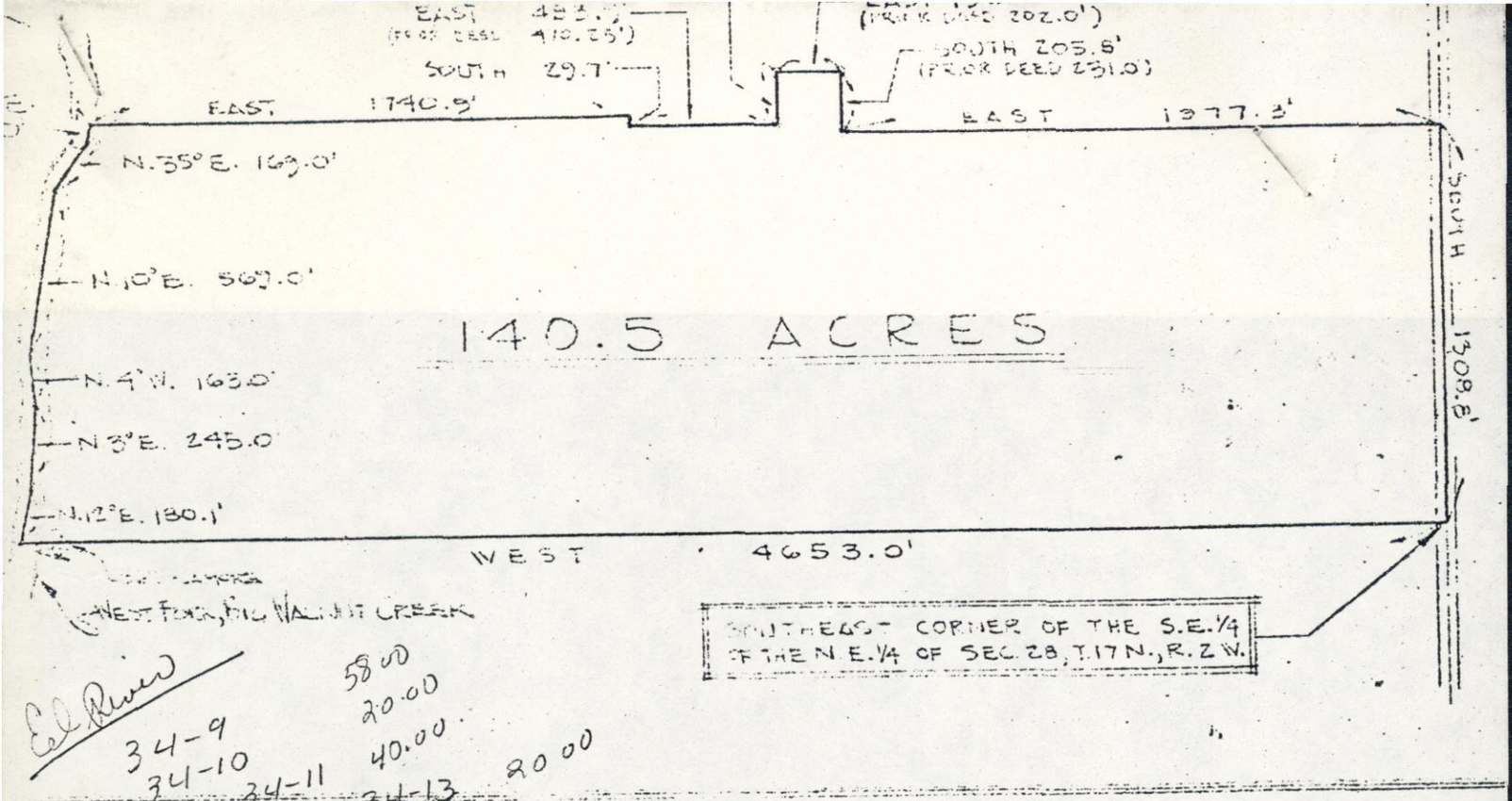

Eel River

34-9 58.00
34-10 20.00
34-11 40.00
34-13 20.00

I, Alan Stanley, duly licensed Land Surveyor #10325, do hereby certify that the above plat is true and correct and represents a survey of real estate described as follows to-wit:

Situate in the State of Indiana, County of Hendricks and being a part of the Northeast quarter and part of the South half of the Northwest quarter, all in Section 28, Township 17 North, Range 2 West of the Second Principal Meridian, more particularly described to-wit:

Beginning at the Southeast corner of the Southeast quarter of the Northeast quarter of Section 28, Township 17 North, Range 2 West; thence West 4653.0 feet with the South line of said Northeast quarter and the South line of the Northwest quarter of said Section 28 to the centerline of the West fork of Big Walnut Creek (prior deed call as middle fork of Eel River; thence with the meanders of the centerline of said creek North 12 degrees East 180.1 feet; thence North 3 degrees East 245.0 feet; thence North 4 degrees West 163.0 feet; thence North 10 degrees East 569.0 feet; thence North 35 degrees East 169.0 feet; thence North 11 degrees East 75.0 feet to the North line of the South half of the Northwest quarter of the aforesaid Section 28; thence East 1740.9 feet with the North line of said South half quarter and the North line of the South half of the Northeast quarter of said Section 28; thence South 29.7 feet; thence East 483.9 feet (prior deed 410.25 feet); thence North 144.5 feet (prior deed 231 feet); thence East 193.0 feet (prior deed 202.0 feet); thence South 205.8 feet (prior deed 231.0 feet); thence East 1977.3 feet to the East line of the Northeast quarter of said Section 28; thence South 1308.8 feet with said East line to the point of beginning, containing 140.5 acres.

[illegible]

Alan Stanley

34-12 - Deed for Sutter follows the Creek, where deed the descriptions come from for land on other side of creek.

34-9 - Survey follows Creek

Ck - 34-10 & 34-11 for north boundary line survey is straight across 34-10 & 34-11 ?

ask Bob Leach about this

34-12 34-9 34-13
34-10
34-11

TROTTER, RICHARD A. & BERTHA A.
~~TROTTER, RICHARD A.~~ Box 8
North Salem, In 46165

PT SW & PT NW 28-17-2W 30.00A

040-0040-0182-4

EEL RIVER TAXING UNIT

34-12 KEY NUMBER

880

YEAR	KEY NUMBER	LAND	BUILDINGS	TOTAL VALUATION	EXEMPTION	NET VALUE	J. P.
1965	34, 12,	880		880	440	440	
					440		
1966	34,12	880		880	440	440	
					440		
1967	34,12	880		880	440	440	
					440		
1968	34,12	880		880	440	440	
					440		
1969	34,12	1,220		1,220	610	610	
					610		
1970	34,12	1,220		1,220		1,220	
1971	34,12	1,220		1,220		1,220	
1972	34,12	1,220		1,220		1,220	
	34-12	1,220		1,220		1,220	

TRANSFERS TO	DATE OF INST'NT	DATE OF TRANSFER	KIND OF INST'NT	ALL OR PART
JOHN A. KENDALL, TRUSTEE TO RECONVEY	2/5/73	2/8/73	WD	ALL
TROTTER, RICHARD A. & BERTHA A. H&W	2/5/73	2/8/73	WD	ALL
Trotter, Bertha I. & Jane (as joint ten. with rights of surv.not as ten. in common) North Salem Indiana 46165	8/8/80	8/25/80		all

FORM PRESCRIBED BY STATE BOARD OF ACCOUNTS
COUNTY FORM NO. T-11 1941

REAL ESTATE VALUATION AND TRANSFER RECORD
HENDRICKS COUNTY, INDIANA

ADAMS, Thomas A.

EEL RIVER Taxing Unit

34-12 Key Number

PT SW & PT NW 28-17-2W 30.00A

76.33
30.00
2.33
109.16

880
~~510~~

YEAR	KEY NUMBER	LAND	BUILDINGS	TOTAL VALUATION	EXEMPTION	NET VALUE	J. P.
1957	34, 12,	510		510		510	
						9.69	
1958	34, 12,	510		510		510	
						10.05	
1959	34, 12,	510		510		510	
						10.35	
1960	34,12	510		510		510	
						12.19	
1961	34, 12,	510		510		510	
						12.04	
1962	34, 12,	880		880	440	440	
					440	10.74	
1963	34, 12,	880		880	440	440	
					440	10.91	
1964	34, 12,	880		880	440	440	
					440	11.48	

TRANSFERS TO	DATE OF INST'NT	DATE OF TRANSFER	KIND OF INST'NT	ALL OR PART
TROTTER, Richard A. & ADAMS, Herbert (as tenants in common)	S 1/26/57	1/31/57	AFF	all
TROTTER, Richard A.	11/2/61	11/3/61	WD	ALL

FORM PRESCRIBED BY STATE BOARD OF ACCOUNTS
COUNTY FORM NO. TA 1, 1941.

REAL ESTATE VALUATION AND TRANSFER RECORD
HENDRICKS COUNTY, INDIANA

040-0040-0187-7

~~[illegible]~~
NEFF, DONALD G. & LOIS
P. O. 6
North Salem, In 46165

PT SW 28-17-2W 76.29A

EEL RIVER Taxing Unit

34-14 Key Number

2570 390

	YEAR	KEY NUMBER	LAND	BUILDINGS	TOTAL VALUATION	EXEMPTION	NET VALUE	J. P.	TRANSFERS TO	DATE OF INST'NT	DATE OF TRANSFER	KIND OF INST'NT	ALL OR PART
1	1965	34, 14,	2,570	390	2,960		2,960		DISNEY, Roy V. & Mary Effa	6/1/67	6/16/67	WD	all
2									NEFF, Donald G. & Lois E.	6/12/67	6/16/67	WD	all
3													
4													
5	1966	34,14	2,570	390	2,960		2,960						
6													
7													
8													
9	1967	34,14	2,570	390	2,960		2,960						
10													
11													
12													
13	1968	34,14	2,570	390	2,960		2,960						
14													
15													
16													
17	1969	34,14	3,350	80	3,430		3,430						
18													
19													
20													
21	1970	34,14	3,350	80	3,430		3,430						
22													
23													
24													
25	1971	34,14	3,350	80	3,430		3,430						
26													
27													
28													
29	1972	34,14	3,350	80	3,430		3,430						
30													
31													
32													

FORM PRESCRIBED BY STATE BOARD OF ACCOUNTS
COUNTY FORM NO. TA-1-1941.

34-14 3,350 80 3,430 3,430

REAL ESTATE VALUATION AND TRANSFER RECORD
HENDRICKS COUNTY, INDIANA

WILLIAMS, Fred M. & Mabel L.

EEL RIVER Taxing Unit

34-14 Key Number

PT SW 28-17-2W 76.29A

2570 390
~~2160~~ ~~280~~

	YEAR	KEY NUMBER	LAND	BUILDINGS	TOTAL VALUATION	EXEMPTION	NET VALUE	J. P.	TRANSFERS TO	DATE OF INST'NT	DATE OF TRANSFER	KIND OF INST'NT	ALL OR PART
1	1957	34, 14,	2,160	280	2,440		2,440						
2													
3							46.36						
4													
5	1958	34, 14,	2,160	280	2,440		2,440						
6													
7							48.07						
8													
9	1959	34, 14,	2,160	280	2,440		2,440						
10													
11							49.53						
12													
13	1960	34,14	2,160	280	2,440		2,440						
14													
15							58.32						
16													
17	1961	34, 14,	2,160	280	2,440		2,440						
18													
19							57.58						
20													
21	1962	34, 14,	2,570	390	2,960		2,960						
22													
23							72.22						
24													
25	1963	34, 14,	2,570	390	2,960		2,960						
26													
27							73.41						
28													
29	1964												
30		34, 14,	2,570	390	2,960		2,960						
31													
32							77.26						

FORM PRESCRIBED BY STATE BOARD OF ACCOUNTS
COUNTY FORM NO. TA 1, 1941.

REAL ESTATE VALUATION AND TRANSFER RECORD
HENDRICKS COUNTY, INDIANA

040-0040-0192-1

OWEN, Perry N. & Imogene
~~R 1, Box 27~~ Box 40
North Salem, In 46165

PT E SW 28-17-2W 11.00A

EEL RIVER TAXING UNIT

34-14-01 KEY NUMBER

420

	YEAR	KEY NUMBER	LAND	BUILDINGS	TOTAL VALUATION	EXEMPTION	NET VALUE	J. P.	TRANSFERS TO	DATE OF INST'NT	DATE OF TRANSFER	KIND OF INST'NT	ALL OR PART
1	1965	34, 14, 1	420		420		420						
2													
3													
4													
5	1966	34,14 1	420		420		420						
6													
7													
8													
9	1967	34,14 1	420		420		420						
10													
11													
12													
13	1968	34,14 1	420		420		420						
14													
15													
16													
17	1969	34,14 1	590		590		590						
18													
19													
20													
21	1970	34,14 1	590		590		590						
22													
23													
24													
25	1971	34,14 1	590		590		590						
26													
27													
28													
29	1972	34,14 1	590		590		590						
30													
31													
32													

FORM PRESCRIBED BY STATE BOARD OF ACCOUNTS
COUNTY FORM NO. [illegible], 1941.

34-14-1 590 590 590

REAL ESTATE VALUATION AND TRANSFER RECORD
HENDRICKS COUNTY, INDIANA

OWEN, Perry N. & Imogene

EEL RIVER Taxing Unit

PT E SW 28-17-2W 11.00A

34-14-01 Key Number

420
~~440~~

	YEAR	KEY NUMBER	LAND	BUILDINGS	TOTAL VALUATION	EXEMPTION	NET VALUE	J. P.	TRANSFERS TO	DATE OF INST'NT	DATE OF TRANSFER	KIND OF INST'NT	ALL OR PART
1	1957	34, 14, 1	440		440		440						
2													
3													
4							8.36						
5	1958	34, 14,	440	400	440		440						
6													
7													
8							8.67						
9	1959	34, 14, 1	440		440		440						
10													
11													
12							8.93						
13	1960	34,14,01	440		440		440						
14													
15													
16							10.52						
17	1961	34, 14, 1	440		440		440						
18													
19													
20							10.38						
21	1962	34, 14, 1	420		420		420						
22													
23													
24							10.25						
25	1963	34, 14, 1	420		420		420						
26													
27													
28							10.42						
29	1964	34, 14, 1	420		420		420						
30													
31													
32							10.96						

FORM PRESCRIBED BY STATE BOARD OF ACCOUNTS
COUNTY FORM NO. TA 1, 1941.

REAL ESTATE VALUATION AND TRANSFER RECORD
HENDRICKS COUNTY, INDIANA

040-0040-0197-4

~~OWEN, Lewis G.~~
~~R 1~~
~~North Salem, In~~ 46165

PT W SW 28-17-2W 13.71A
PT W NW 33-17-2W 18.29A

EEL RIVER TAXING UNIT
34-14-02 KEY NUMBER
39-1-01

1380 50

YEAR	KEY NUMBER	LAND	BUILDINGS	TOTAL VALUATION	EXEMPTION	NET VALUE	J. P.	TRANSFERS TO	DATE OF INST'NT	DATE OF TRANSFER	KIND OF INST'NT	ALL OR PART
1965	34, 14, 2	1,380	50	1,430		1,430		NEFF, DONALD G & LOIS E H&W Box 7, North Salem, In 46165	9/30/85	11/4/85	Conserv/ Deed	ALL
1966	24,14 2	1,380	50	1,430		1,430						
1967	34,14 2	1,380	50	1,430		1,430						
1968	34,14 2	1,380	50	1,430		1,430						
1969	34,14 2	1,640		1,640		1,640						
1970	34,14 2	1,640		1,640		1,640						
1971	34,14 2	1,640		1,640		1,640						
1972	34,14 2	1,640		1,640		1,640						
	34-14-2	1,640		1,640		1,640						

FORM PRESCRIBED BY STATE BOARD OF ACCOUNTS
COUNTY FORM NO. TA-7, Rev.

REAL ESTATE VALUATION AND TRANSFER RECORD
HENDRICKS COUNTY, INDIANA

OWEN, Lewis G.

EEL RIVER Taxing Unit

PT W SW 28-17-2W 13.71A
PT W NW 33-17-2W 18.29A

34-14-02 Key Number
39-1-01

1380
~~1420~~ 50

	YEAR	KEY NUMBER	LAND	BUILDINGS	TOTAL VALUATION	EXEMPTION	NET VALUE	J. P.	TRANSFERS TO	DATE OF INST'NT	DATE OF TRANSFER	KIND OF INST'NT	ALL OR PART
1	1957	34, 14, 2	1,120		1,120		1,120						
2													
3							21.28						
4													
5	1958	34, 14,	1,120		1,120		1,120						
6													
7													
8							22.06						
9	1959	34, 14, 2	1,120		1,120		1,120						
10													
11													
12							22.74						
13	1960	34,14,02	1,120		1,120		1,120						
14													
15													
16							26.77						
17	1961	34, 14, 2	1,120		1,120		1,120						
18													
19													
20							26.43						
21	1962	34, 14, 2	1,380	50	1,430		1,430						
22													
23													
24							34.89						
25	1963												
26		34, 14, 2	1,380	50	1,430		1,430						
27													
28							35.46						
29	1964												
30		34, 14, 2	1,380	50	1,430								
31							1,430						
32							37.32						

FORM PRESCRIBED BY STATE BOARD OF ACCOUNTS
COUNTY FORM NO. TA 1, 1941.

REAL ESTATE VALUATION AND TRANSFER RECORD
HENDRICKS COUNTY, INDIANA

040-0040-02024

HENDRICKS, Floyd & Evelyn
POWER, HAROLD E. & NITA L.
ANDERSON, PHILIP E.

North Salem, In 46165

E NE SW 28-17-2W 20.00A
NW SE 28-17-2W 40.00A
NW SE 28-17-2W 40.00A
E

EEL RIVER TAXING UNIT
34-15 KEY NUMBER
34-16
34-17

4160 2260

YEAR	KEY NUMBER	LAND	BUILDINGS	TOTAL VALUATION	EXEMPTION	NET VALUE	J. P.
1965	34, 15,	4,160	2,260	6,420		6,420	
1966	34,15	4,160	2,260	6,420	1,000	5,420	
					1000		
1967	34,15	4,160	2,260	6,420		6,420	
1968	34,15	4,160	2,260	6,420		6,420	
1969	34,15	5,260	2,490	7,750		7,750	
1970	34,15	5,260	2,490	7,750		7,750	
1971	34,15	5,260	2,490	7,750		7,750	
1972	34,15	5,260	2,490	7,750		7,750	
	34-15	5,260	2,490	7,750		7,750	

TRANSFERS TO	DATE OF INST'NT	DATE OF TRANSFER	KIND OF INST'NT	ALL OR PART
POWER, Harold E. & Nita L. und.1/2int ANDERSON, Philip E. und. 1/2 int.	1/5/67	1/6/67	WD	All
POWER, HAROLD E. und. 1/2 interest P. O. Box 57, North Salem, IN 46165	12/1/88	12/12/88	Surv. Aff.	ALL

FORM PRESCRIBED BY STATE BOARD OF ACCOUNTS
COUNTY FORM NO. TA 1, 1941.

REAL ESTATE VALUATION AND TRANSFER RECORD
HENDRICKS COUNTY, INDIANA

WATSABAUGH, Doris
(INA V. WILSON retains life estate)

EEL RIVER Taxing Unit

E NE SW 28-17-2W 20.00A	34-15
NW SE 28-17-2W 40.00A	34-16
NE SE 28-17-2W 40.00A	34-17

Key Number

4160 2260
~~4430~~ ~~1830~~

	YEAR	KEY NUMBER	LAND	BUILDINGS	TOTAL VALUATION	EXEMPTION	NET VALUE	J. P.
1	1957	34, 15,	4,430	1,830	6,260		6,260	
2								
3								
4							118.94	
5	1958	34, 15,	4,430	1,830	6,260		6,260	
6								
7								
8							123.32	
9	1959	34, 15,	4,430	1,830	6,260		6,260	
10								
11								
12							127.08	
13	1960	34,15	4,430	1,830	6,260		6,260	
14								
15								
16							149.61	
17	1961	34, 15,	4,430	1,830	6,260		6,260	
18								
19								
20							147.74	
21	1962	34, 15,	4,160	2,260	6,420		6,420	
22								
23								
24							156.65	
25	1963	34, 15,	4,160	2,260	6,420		6,420	
26								
27								
28							159.22	
29	1964	34, 15,	4,160	2,260	6,420	1,000	5,420	
30								
31								
32						1000	141.46	

TRANSFERS TO	DATE OF INST'NT	DATE OF TRANSFER	KIND OF INST'NT	ALL OR PART
EBERT, Oscar & Hope D.	1/3/61	1/5/61	WD	ALL
HENDRICKS, Floyd & Evelyn	5/25/65	5/25/65	WD	ALL

FORM PRESCRIBED BY STATE BOARD OF ACCOUNTS
COUNTY FORM NO. TA 1, 1941.

REAL ESTATE VALUATION AND TRANSFER RECORD
HENDRICKS COUNTY, INDIANA

040-0040-0207-4

OWEN, Perry N. & Lois Imogene
~~R 1, Box 27~~ Box 40
North Salem, In 46165

SW SE 28-17-2W 40.00A
E ~~SE~~ SW 28-17-2W 20.00A
SE SE 28-17-2W 40.00A

EEL RIVER TAXING UNIT
34-16-01 KEY NUMBER
34-18
34-19

4120 420

	YEAR	KEY NUMBER	LAND	BUILDINGS	TOTAL VALUATION	EXEMPTION	NET VALUE	J. P.	TRANSFERS TO	DATE OF INST'NT	DATE OF TRANSFER	KIND OF INST'NT	ALL OR PART
1	1965	34, 16, 1	4,120	420	4,540		4,540						
2													
3													
4													
5	1966	34,16 1	4,120	420	4,540		4,540						
6													
7													
8													
9	1967	34,16 1	4,120	420	4,540		4,540						
10													
11													
12													
13	1968	34,16 1	4,120	420	4,540		4,540						
14													
15													
16													
17	1969	34,16 1	4,830	130	4,960		4,960						
18													
19													
20													
21	1970	34,16 1	4,830	130	4,960		4,960						
22													
23													
24													
25	1971	34,16 1	4,830	130	4,960		4,960						
26													
27													
28													
29	1972	34,16 1	4,830	130	4,960		4,960						
30													
31													
32		34-16-1	4,830	130	4,960		4,960						

FORM PRESCRIBED BY STATE BOARD OF ACCOUNTS
COUNTY FORM NO. TA 1, 1941.

REAL ESTATE VALUATION AND TRANSFER RECORD
HENDRICKS COUNTY, INDIANA

WAXPYNEK, Frances N. & OWEN, Russel T. & Perry N.
OWEN, Louisa J. & Logan hold life estate

EEL RIVER Taxing Unit

SW SE 28-17-2W 40.00A
E SE SW 28-17-2W 20.00A
SE SE 28-17-2W 40.00A

34-16-01 Key Number
34-18
34-19

4120
~~2980~~ 420

	YEAR	KEY NUMBER	LAND	BUILDINGS	TOTAL VALUATION	EXEMPTION	NET VALUE	J. P.	TRANSFERS TO	DATE OF INST'NT	DATE OF TRANSFER	KIND OF INST'NT	ALL OR PART
1	1957	34, 16, 1	3,980		3,980		3,980		GIBBS, J. Gordon, Trustee to Reconvey	7/8/61	7/13/61	WD	ALL
2									OWEN, Perry N. & Lois Imogene	7/11/61	7/13/61	WD	ALL
3													
4							75.62						
5	1958	34, 16,	3,980		3,980		3,980						
6													
7													
8							78.41						
9	1959	34, 16, 1	3,980		3,980		3,980						
10													
11													
12							80.79						
13	1960	34,16,01	3,980		3,980		3,980						
14													
15													
16							95.12						
17	1961	34, 16, 1	3,980		3,980		3,980						
18													
19													
20							93.93						
21	1962	34, 16, 1	4,120	420	4,540		4,540						
22													
23													
24							110.78						
25	1963	34, 16, 1	4,120	420	4,540		4,540						
26													
27													
28							112.59						
29	1964	34, 16, 1	4,120	420	4,540		4,540						
30													
31													
32							118.49						

FORM PRESCRIBED BY STATE BOARD OF ACCOUNTS
COUNTY FORM NO. TA 1, 1941.

REAL ESTATE VALUATION AND TRANSFER RECORD
HENDRICKS COUNTY, INDIANA

CAPEHART CORP.

~~JORDAN, Mary Margaret~~

~~17 Board of Trade Bldg~~ 522 Peoples Bank Bldg.
Indpls, In 46204

.25A Conveyed Out

NW 29-17-2W ~~160.00A~~ 159.75A Updated

040-0040-0212-9

EEL RIVER TAXING UNIT

35-1 KEY NUMBER

David Wood farm on contract

6850 2100 ~~750~~

YEAR	KEY NUMBER	LAND	BUILDINGS	TOTAL VALUATION	EXEMPTION	NET VALUE	J. P.
1965	35, 1,	6,850	2,100 +1350	8,950		8,950	
1966	35, 1	6,850	2,100	8,950		8,950	
1967	35, 1	6,850	2,100	8,950		8,950	
1968	35, 1	6,850	2,100	8,950		8,950	
1969	35, 1	8,820	4,980	13,800		13,800	
1970	35, 1	8,820	4,980	13,800		13,800	
1971	35, 1	8,820	4,980	13,800		13,800	
1972	35, 1	8,820	4,980	13,800		13,800	
	35-1	8,820	4,980	13,800		13,800	

TRANSFERS TO	DATE OF INST'NT	DATE OF TRANSFER	KIND OF INST'NT	ALL OR PART
WOOD, David & Ida L.	4/23/68	4/23/68	WD	ALL
CAPEHART CORPORATION, an Ind Corp	4/23/68	4/23/68	WD	ALL
CAPEHART FARMS, An Ind. Corp.	12/22/88	12/23/88	MERGER	ALL
THOMPSON LAND CO., INC.	12/27/88	12/30/88	CWD	ALL
BEAVER, JAMES S. , JEFFREY L. BEAVER & SHIRLEY A. COWART 8590 E. 131st St., Noblesville 46060	12/27/88	12/30/88	CWD	ALL

FORM PRESCRIBED BY STATE BOARD OF ACCOUNTS
COUNTY FORM NO. TA 1, 1941.

REAL ESTATE VALUATION AND TRANSFER RECORD
HENDRICKS COUNTY, INDIANA

JORDAN, Mary Margaret

EEL RIVER Taxing Unit

NW 29-17-2W 160.00A

35-1 Key Number

6850 750
~~6290~~ ~~1180~~

	YEAR	KEY NUMBER	LAND	BUILDINGS	TOTAL VALUATION	EXEMPTION	NET VALUE	J. P.	TRANSFERS TO	DATE OF INST'NT	DATE OF TRANSFER	KIND OF INST'NT	ALL OR PART
1	1957	35, 1,	6,290	1,180	7,470		7,470						
2													
3													
4							141.93						
5	1958	35, 1,	6,290	1,180	7,470		7,470						
6													
7													
8							147.16						
9	1959	35, 1,	6,290	1,180	7,470		7,470						
10													
11													
12							151.64						
13	1960	35,1	6,290	1,180	7,470		7,470						
14													
15													
16							178.53						
17	1961	35, 1,	6,290	1,180	7,470		7,470						
18													
19													
20							176.29						
21	1962	35, 1,	6,850	750	7,600		7,600						
22													
23													
24							185.44						
25	1963	35, 1,	6,850	750	7,600	1,000	6,600						
26													
27													
28						1000	163.68						
29	1964	35, 1,	6,850	750	7,600		7,600						
30													
31													
32							198.36						

FORM PRESCRIBED BY STATE BOARD OF ACCOUNTS
COUNTY FORM NO. TA 1, 1941.

REAL ESTATE VALUATION AND TRANSFER RECORD
HENDRICKS COUNTY, INDIANA

040-0040-0217-1

BROWN, JOHN R.
R 1, Box 158-A
Lizton, In 46149

W.NE 29-17-2W 79.00 ~~80.00A~~

EEL RIVER TAXING UNIT

35-2 KEY NUMBER

2810
~~2870~~ 1270

YEAR	KEY NUMBER	LAND	BUILDINGS	TOTAL VALUATION	EXEMPTION	NET VALUE	J. P.	TRANSFERS TO	DATE OF INST'NT	DATE OF TRANSFER	KIND OF INST'NT	ALL OR PART
1965	35, 2,	2,870	1,270	4,140		4,140	1.0	FISH BACK, Frank A. & Jannie M.	5/5/66	7/19/66	WD	pt
1966	35, 2	2,870	1,270	4,140		4,140						
1967	35, 2	2,810	1,270	4,080		4,080						
1968	35, 2	2,810	1,270	4,080		4,080						
1969	35, 2	3,620	800	4,420		4,420						
1970	35, 2	3,620	800	4,420		4,420						
1971	35, 2	3,620	800	4,420		4,420						
1972	35, 2	3,620	800	4,420		4,420						
	35-2	3,620	800	4,420		4,420						

FORM PRESCRIBED BY STATE BOARD OF ACCOUNTS
COUNTY FORM NO. TA-941

REAL ESTATE VALUATION AND TRANSFER RECORD
HENDRICKS COUNTY, INDIANA

EEL RIVER Taxing Unit

W NE 29-17-2W 80.00A

35-2 Key Number

2870 1270
~~2150 780~~

	YEAR	KEY NUMBER	LAND	BUILDINGS	TOTAL VALUATION	EXEMPTION	NET VALUE	J. P.
1	1957	35, 2,	2,150	780	2,930		2,930	
2								
3								
4							55.67	
5	1958	35, 2,	2,150	780	2,930		2,930	
6								
7								
8							57.72	
9	1959	35, 2,	2,150	780	2,930		2,930	
10								
11								
12							59.48	
13	1960	35,2	2,150	780	2,930		2,930	
14								
15								
16							70.03	
17	1961	35, 2,	2,150	780	2,930		2,930	
18								
19								
20							69.15	
21	1962	35, 2,	2,870	1,270	4,140		4,140	
22								
23								
24							101.02	
25	1963	35, 2,	2,870	1,270	4,140		4,140	
26								
27								
28							102.67	
29	1964							
30		35, 2,	2,870	1,270	4,140		4,140	
31								
32							108.05	

TRANSFERS TO	DATE OF INST'NT	DATE OF TRANSFER	KIND OF INST'NT	ALL OR PART
BROWN, John R.	1/5/57	1/22/57	WD	all

FORM PRESCRIBED BY STATE BOARD OF ACCOUNTS
COUNTY FORM NO. TA 1, 1941.

REAL ESTATE VALUATION AND TRANSFER RECORD
HENDRICKS COUNTY, INDIANA

040-0040-0222-6

~~FISHBACK, Frank A. & Jannie M.~~
~~R 1, Box 158 B~~
~~North Salem, In 46165~~

PT W NE 29-17-2W 1.0A

Eel River TAXING UNIT
35-2-01 KEY NUMBER

100 to 2990

YEAR	KEY NUMBER	LAND	BUILDINGS	TOTAL VALUATION	EXEMPTION	NET VALUE	J. P.
1965							
1966							
1967	35, 2 1	100	2,990	3,090	1,000	2,090	
		+40	+2990		1000		
1968	35, 2 1	100	2,990	3,090	1,000	2,090	
					1000		
1969	35, 2 1	670	3,310	3,980	1,000	2,980	
					1000		
1970	35, 2 1	670	3,310	3,980	1,000	2,980	
					1000		
1971	35, 2 1	670	5,850	6,520	1,000	5,520	
					1000		
1972	35, 2 1	670	5,850	6,520	1,000	5,520	
					1000		
	35-2-1	670	5,850	6,520	1,000	5,520	
					1000		

TRANSFERS TO	DATE OF INST'NT	DATE OF TRANSFER	KIND OF INST'NT	ALL OR PART
STOUT, Daniel F. & Penny J. (H&W) R.R. 1 Box 58B, North Salem, In 46165	1/22/77	1/24/77	WD	ALL
STOVALL ROBERT A. & KATHLEEN E. H&W RR# 1 BOX 156B NORTH SALEM IND 46165	8-26-77	8-31-77	WD	ALL
FRAZIER, THEODORE R. & MARILYN K. H&W **R R 1 BOX 58B, NORTH SALEM, IN 46165**	**11/2/79**	**11/5/79**	**WD**	**ALL**
LOVISCEK, ANTHONY & CLARA M. HW ~~RR#1, BOX 58 B, NORTH SALEM, INDIANA~~ 46165	9/30/86	10/6/86	WD	ALL

FORM PRESCRIBED BY STATE BOARD OF ACCOUNTS
COUNTY FORM NO. TA-1941

REAL ESTATE VALUATION AND TRANSFER RECORD
HENDRICKS COUNTY, INDIANA

_____ Taxing Unit

_____ Key Number

	YEAR	KEY NUMBER	LAND	BUILDINGS	TOTAL VALUATION	EXEMPTION	NET VALUE	J. P.	TRANSFERS TO	DATE OF INST'NT	DATE OF TRANSFER	KIND OF INST'NT	ALL OR PART	
1	1957													1
2														2
3														3
4														4
5	1958													5
6														6
7														7
8														8
9	1959													9
10														10
11														11
12														12
13	1960													13
14														14
15														15
16														16
17	1961													17
18														18
19														19
20														20
21	1962													21
22														22
23														23
24														24
25	1963													25
26														26
27														27
28														28
29	1964													29
30														30
31														31
32														32

FORM PRESCRIBED BY STATE BOARD OF ACCOUNTS
COUNTY FORM NO. TA 1, 1941.

REAL ESTATE VALUATION AND TRANSFER RECORD

HENDRICKS COUNTY, INDIANA

BROWN, John R.

NE NE 29-17-2W ~~40.00A~~ 39.00

040-0040-0227-9

EEL RIVER TAXING UNIT

35-3 KEY NUMBER

1090
~~1110~~

YEAR	KEY NUMBER	LAND	BUILDINGS	TOTAL VALUATION	EXEMPTION	NET VALUE	J. P.	TRANSFERS TO	DATE OF INST'NT	DATE OF TRANSFER	KIND OF INST'NT	ALL OR PART
1965	35, 3,	1,110		1,110		1,110	1.0	FISHBACK, Robert D. & Betty Jo	5/5/66	7/19/66	WD	pt
1966	35, 3	1,110		1,110		1,110						
1967	35, 3	1,090		1,090		1,090						
1968	35, 3	1,090		1,090		1,090						
1969	35, 3	1,340		1,340		1,340						
1970	35, 3	1,340		1,340		1,340						
1971	35, 3	1,340		1,340		1,340						
1972	35, 3	1,340		1,340		1,340						
	35-3	1,340		1,340		1,340						

FORM PRESCRIBED BY STATE BOARD OF ACCOUNTS
COUNTY FORM NO. TA 1, 1941.

REAL ESTATE VALUATION AND TRANSFER RECORD
HENDRICKS COUNTY, INDIANA

CLAY/////Henry

EEL RIVER Taxing Unit

NE NE 29-17-2W 40.00A

35-3 Key Number

1110
~~780~~

	YEAR	KEY NUMBER	LAND	BUILDINGS	TOTAL VALUATION	EXEMPTION	NET VALUE	J. P.	TRANSFERS TO	DATE OF INST'NT	DATE OF TRANSFER	KIND OF INST'NT	ALL OR PART
1	1957	35, 3,	780		780		780						
2									BROWN, John R.	1/5/57	1/22/57	WD	all
3													
4							14.82						
5	1958	35, 3,	780		780		780						
6													
7													
8							15.37						
9	1959	35, 3,	780		780		780						
10													
11													
12							15.83						
13	1960	35,3	780		780		780						
14													
15													
16							18.64						
17	1961	35, 3,	780		780		780						
18													
19													
20							18.41						
21	1962	35, 3,	1,110		1,110		1,110						
22													
23													
24							27.08						
25	1963	35, 3,	1,110		1,110		1,110						
26													
27													
28							27.53						
29	1964	35, 3,	1,110		1,110		1,110						
30													
31													
32							28.97						

FORM PRESCRIBED BY STATE BOARD OF ACCOUNTS
COUNTY FORM NO. TA 1, 1941.

REAL ESTATE VALUATION AND TRANSFER RECORD
HENDRICKS COUNTY, INDIANA

040-0040-0232-3

PT NE NE 29-17-2W 1.0A

EEL RIVER TAXING UNIT

35-3-01 KEY NUMBER

100
20 3590

+330 in '68 (3590)
Cud. Chg. 3260 in '68

YEAR	KEY NUMBER	LAND	BUILDINGS	TOTAL VALUATION	EXEMPTION	NET VALUE	J. P.
1965							
1966							
1967	35, 3 1	100		100	50	50	
		+80			50		
1968	35, 3 1	100	3,590	3,690	1,000	2,690	
			+3590		1000		
1969	35, 3 1	670	3,710	4,380	1,000	3,380	
					1000		
1970	35, 3 1	670	3,710	4,380	1,000	3,380	
					1000		
1971	35, 3 1	670	3,710	4,380	1,000	3,380	
					1000		
1972	35, 3 1	670	3,710	4,380	1,000	3,380	
					1000		
	35-3-1	670	3,710	4,380	1000 ~~1,000~~	3,380	

TRANSFERS TO	DATE OF INST'NT	DATE OF TRANSFER	KIND OF INST'NT	ALL OR PART
TRUMP, DALLAS R. & CARRIE A. H&W R.R. 1 BOX 58 A NORTH SALEM IN 46165	@?!#?*)2/13/80	2/15/80	WD	ALL

FORM PRESCRIBED BY STATE BOARD OF ACCOUNTS
COUNTY FORM NO. TA 1, 1941.

REAL ESTATE VALUATION AND TRANSFER RECORD
HENDRICKS COUNTY, INDIANA

_____ Taxing Unit

_____ Key Number

	YEAR	KEY NUMBER	LAND	BUILDINGS	TOTAL VALUATION	EXEMPTION	NET VALUE	J. P.	TRANSFERS TO	DATE OF INST'NT	DATE OF TRANSFER	KIND OF INST'NT	ALL OR PART	
1	1957													1
2														2
3														3
4														4
5	1958													5
6														6
7														7
8														8
9	1959													9
10														10
11														11
12														12
13	1960													13
14														14
15														15
16														16
17	1961													17
18														18
19														19
20														20
21	1962													21
22														22
23														23
24														24
25	1963													25
26														26
27														27
28														28
29	1964													29
30														30
31														31
32														32

FORM PRESCRIBED BY STATE BOARD OF ACCOUNTS
COUNTY FORM NO. TA 1, 1941.

REAL ESTATE VALUATION AND TRANSFER RECORD

HENDRICKS COUNTY, INDIANA

040-0040-0237-6

BROWN, JOHN R.

PT E NE 29-17-2W 25.16A

EEL RIVER TAXING UNIT

35-4 KEY NUMBER

1030

YEAR	KEY NUMBER	LAND	BUILDINGS	TOTAL VALUATION	EXEMPTION	NET VALUE	J. P.	TRANSFERS TO	DATE OF INST'NT	DATE OF TRANSFER	KIND OF INST'NT	ALL OR PART
1965	35, 4,	1,030		1,030		1,030						
1966	35, 4	1,030		1,030		1,030						
1967		1,030		1,030		1,030						
1968	35, 4	1,030		1,030		1,030						
1969	35, 4	1,290		1,290		1,290						
1970	35, 4	1,290		1,290		1,290						
1971	35, 4	1,290		1,290		1,290						
1972	35, 4	1,290		1,290		1,290						
	35-4	1,290		1,290		1,290						

FORM PRESCRIBED BY STATE BOARD OF ACCOUNTS
COUNTY FORM NO. T-5-1-4

REAL ESTATE VALUATION AND TRANSFER RECORD
HENDRICKS COUNTY, INDIANA

~~CLAY, J. Henry & Ina S.~~

EEL RIVER TAXING UNIT

35-4 KEY NUMBER

PT E NE 29-17-2W 25.16A

1030
~~400~~

YEAR	KEY NUMBER	LAND	BUILDINGS	TOTAL VALUATION	EXEMPTION	NET VALUE	J. P.	TRANSFERS TO	DATE OF INST'NT	DATE OF TRANSFER	KIND OF INST'NT	ALL OR PART
1957	35, 4,	400		400		400		BROWN, John R.	1/5/57	1/22/57	WD	all
						7.60						
1958	35, 4,	400		400		400						
						7.88						
1959	35, 4,	400		400		400						
						8.12						
1960	35,4	400		400		400						
						9.56						
1961	35, 4,	400		400		400						
						9.44						
1962	35, 4,	1,030		1,030		1,030						
						25.13						
1963	35, 4,	1,030		1,030		1,030						
						25.54						
1964	35, 4,	1,030		1,030		1,030						
						26.88						

FORM PRESCRIBED BY STATE BOARD OF ACCOUNTS
COUNTY FORM NO. TA 1, 1941.

REAL ESTATE VALUATION AND TRANSFER RECORD
HENDRICKS COUNTY, INDIANA

TROTTER, RICHARD A. & BERTHA A.

~~TROTTER, RICHARD A.~~

040-0040-0342-0

PT E NE & PT E SE 29-17-2W 76.33A

EEL RIVER TAXING UNIT

35-5 KEY NUMBER

1640

YEAR	KEY NUMBER	LAND	BUILDINGS	TOTAL VALUATION	EXEMPTION	NET VALUE	J. P.	TRANSFERS TO	DATE OF INST'NT	DATE OF TRANSFER	KIND OF INST'NT	ALL OR PART
1965	35, 5,	1,640		1,640	560	1,080		JOHN A. KENDALL, TRUSTEE TO RECONVEY	2/5/73	2/8/73	WD	ALL
					560			~~TROTTER, Richard A. & Berthaa A.~~ (H&W)	2/5/73	2/8/73	WD	ALL
1966	35, 5	1,640		1,640	560	1,080						
					560			~~Trotter, Bertha I & Jane~~ (as Joint ten. with rights of surv. not in common.) North Salem ind. 46165	8/8/80	8/25/80	WD	ALL
1967	35, 5	1,640		1,640	560	1,080						
					560							
1968	35, 5	1,640		1,640		1,640						
				Transfer for	560							
1969	35, 5	2,300		2,300	390	1,910						
					390							
1970	35, 5	2,300		2,300	1,000	1,300						
					1000							
1971	35, 5	2,300		2,300	1,000	1,300						
					1000							
1972	35, 5	2,300		2,300	1,000	1,300						
					1000							
		2,300		2,300	1,000	1,300						
					1000							

FORM PRESCRIBED BY STATE BOARD OF ACCOUNTS
COUNTY FORM NO. 35-5

REAL ESTATE VALUATION AND TRANSFER RECORD
HENDRICKS COUNTY, INDIANA

ADAMS, Thomas J.

EEL RIVER — TAXING UNIT

PT E NE & PT E SE 29-17-2W 76.33A

35-5 — KEY NUMBER

1640
~~1400~~

	YEAR	KEY NUMBER	LAND	BUILDINGS	TOTAL VALUATION	EXEMPTION	NET VALUE	J. P.	TRANSFERS TO	DATE OF INST'NT	DATE OF TRANSFER	KIND OF INST'NT	ALL OR PART
1	1957	35, 5,	1,400		1,400		1,400		TROTTER, Richard A & ADAMS, Herbert S (as tenants in common)	1/26/57	1/31/57	AFF	all
2													
3									TROTTER, Richard A.	11/2/61	11/3/61	WD	ALL
4							26.60						
5	1958	35, 5,	1,400		1,400		1,400						
6													
7													
8							27.58						
9	1959		1,400		1,400		1,400						
10		35, 5,											
11													
12							28.42						
13	1960	35,5	1,400		1,400		1,400						
14													
15													
16							33.46						
17	1961	35, 5,	1,400		1,400		1,400						
18													
19													
20							33.04						
21	1962	35, 5,	1,640		1,640	560	1,080						
22													
23													
24						560	26.35						
25	1963												
26		35, 5,	1,640		1,640	560	1,080						
27													
28						560	26.78						
29	1964												
30		35, 5,	1,640		1,640	560	1,080						
31													
32						560	28.19						

FORM PRESCRIBED BY STATE BOARD OF ACCOUNTS
COUNTY FORM NO. TA 1, 1941.

REAL ESTATE VALUATION AND TRANSFER RECORD
HENDRICKS COUNTY, INDIANA

040-0040-0247-3

~~WATERS, Crit J.~~

BEAM, RALPH F. & KATHERINE L.

Jamestown, In 46147

PT W SW & PT W SW 29-17-2W ~~98.00A~~ 67.833

EEL RIVER TAXING UNIT

35-6 KEY NUMBER

4220

YEAR	KEY NUMBER	LAND	BUILDINGS	TOTAL VALUATION	EXEMPTION	NET VALUE	J. P.	TRANSFERS TO	DATE OF INST'NT	DATE OF TRANSFER	KIND OF INST'NT	ALL OR PART
1965	35, 6,	4,220		4,220		4,220		WATERS, INEZ	12/4/70	12/10/70	FIN DEC	ALL
							30.167	CLARK, RONALD & LETHA H&W	1/10/72	1/29/72	EX D	PT
								BEAM, RALPH F. & KATHERINE L. H&W	1/10/72	3/1/72	EX D	ALL
1966	35, 6	4,220		4,220		4,220						
1967	35, 6	4,220		4,220		4,220						
1968	35, 6	4,220		4,220		4,220						
1969	35, 6	5,010		5,010		5,010						
1970	35, 6	5,010		5,010		5,010						
1971	35, 6	5,010		5,010		5,010						
1972	35, 6	3,960		3,960		3,960						
	35-6	3,960		3,960		3,960						

FORM PRESCRIBED BY STATE BOARD OF ACCOUNTS
COUNTY FORM NO. TA 1, 1941.

REAL ESTATE VALUATION AND TRANSFER RECORD
HENDRICKS COUNTY, INDIANA

WATERS, CRIT J.

EEL RIVER Taxing Unit

PT W SW & PT W SW 29-17-2W 98.00A

35-6 Key Number

4220
~~3360~~

	YEAR	KEY NUMBER	LAND	BUILDINGS	TOTAL VALUATION	EXEMPTION	NET VALUE	J. P.	TRANSFERS TO	DATE OF INST'NT	DATE OF TRANSFER	KIND OF INST'NT	ALL OR PART
1	1957	35, 6,	3,360		3,360		3,360						
2													
3							63.84						
4													
5	1958	35, 6,	3,360		3,360		3,360						
6													
7							66.19						
8													
9	1959	35, 6,	3,360		3,360		3,360						
10													
11							68.21						
12													
13	1960	35,6	3,360		3,360		3,360						
14													
15							80.30						
16													
17	1961	35, 6,	3,360		3,360		3,360						
18													
19							79.30						
20													
21	1962	35, 6,	4,220		4,220		4,220						
22													
23							102.97						
24													
25	1963	35, 6,	4,220		4,220		4,220						
26													
27							104.66						
28													
29	1964	35, 6,	4,220		4,220		4,220						
30													
31							110.14						
32													

FORM PRESCRIBED BY STATE BOARD OF ACCOUNTS
COUNTY FORM NO. TA 1, 1941.

REAL ESTATE VALUATION AND TRANSFER RECORD
HENDRICKS COUNTY, INDIANA

ENTERED FOR RECORD
BOOK 220 JAN 29 1972 At 10:31 A. m.
PAGE

4991

Mary Margaret Barker
RECORDER HENDRICKS COUNTY

EXECUTOR'S DEED

The North Salem State Bank, Executor of the Estate of Inez Waters, deceased, as such Executor, by order of the Probate Court of Marion County, Indiana, entered in the order book of said court, for and in consideration of the sum of Eleven Thousand Three Hundred Twelve Dollars and Sixty-three Cents ($11,312.63), conveys to Ronald Clark and Letha Clark, husband and wife of Hendricks County, Indiana, the following real estate in Hendricks County, Indiana, to-wit:

A part of the East half of Section 30, and a part of the West half of Section 29, all in Township 17 North of Range 2 West, bounded and described as follows, to-wit: Commencing at the Southwest corner of said section 29 and running thence North ~~9.06~~ chains; thence West ~~5.55~~ chains; thence North ~~8.80~~ chains; thence West ~~4.75~~ chains; thence North ~~17.53~~ chains; thence North 42 1/2 degrees East ~~12.18~~ chains to the center line of the Crawfordsville Road; thence South 48 degrees East with the center line of said road ~~14.05~~ chains; thence South ~~34.97~~ chains; thence West ~~8.37~~ chains to the place of beginning, containing 61.417 acres, more or less, EXCEPTING THEREFROM,

A part of the East half of Section 30, Township 17 North of Range 2 West, bounded and described as follows, to-wit: Commencing at the Southwest corner of said Section 29 and running thence North 9.06 chains; thence West 5.55 chains; thence North 8.80 chains; thence West 4.75 chains; thence North 17.53 chains; thence North 42 1/2 degrees East 12.18 chains to the center line of the Crawfordsville Road; thence South 48 degrees East with the center line of said road to the East line of Section 30; thence South to the place of beginning, this exception containing 31.25 acres, more or less.

IN WITNESS WHEREOF, the said The North Salem State Bank, Executor as aforesaid, has cause this Executor's Deed to be executed this 10 day of January, 1972.

The North Salem State Bank, Executor of the Estate of Inez Waters, deceased,

ATTEST:

BY:

040-0040-0252-8

CLARK, ~~RONALD~~ III & LETHA H&W

R 1
North Salem, In 46165

W ½ 29-17-2W 30.167 A by deed

EEL RIVER TAXING UNIT

35-6-01 KEY NUMBER

Letha Clark =
341 Mackey Rd.
Danville, Ind.

1/29/70
Assess in 72'

YEAR	KEY NUMBER	LAND	BUILDINGS	TOTAL VALUATION	EXEMPTION	NET VALUE	J. P.	TRANSFERS TO	DATE OF INST'NT	DATE OF TRANSFER	KIND OF INST'NT	ALL OR PART
1965								CLARK, LETHA 341 MACKY RD DANVILLE IN 46122	1/4/80	1/7/80	SURV/AFF	ALL
1966												
1967												
1968												
1969												
1970												
1971												
1972	35, 6 1	1,950		1,950		1,950						
	35-6-1	1,950		1,950		1,950						

FORM PRESCRIBED BY STATE BOARD OF ACCOUNTS
COUNTY FORM NO. TA 1, 1941.

REAL ESTATE VALUATION AND TRANSFER RECORD
HENDRICKS COUNTY, INDIANA

_____ TAXING UNIT

_____ KEY NUMBER

	YEAR	KEY NUMBER	LAND	BUILDINGS	TOTAL VALUATION	EXEMPTION	NET VALUE	J. P.	TRANSFERS TO	DATE OF INST'NT	DATE OF TRANSFER	KIND OF INST'NT	ALL OR PART	
1	1957													1
2														2
3														3
4														4
5	1958													5
6														6
7														7
8														8
9	1959													9
10														10
11														11
12														12
13	1960													13
14														14
15														15
16														16
17	1961													17
18														18
19														19
20														20
21	1962													21
22														22
23														23
24														24
25	1963													25
26														26
27														27
28														28
29	1964													29
30														30
31														31
32														32

FORM PRESCRIBED BY STATE BOARD OF ACCOUNTS
COUNTY FORM NO. TA 1, 1941.

REAL ESTATE VALUATION AND TRANSFER RECORD

HENDRICKS COUNTY, INDIANA

040-0040-0257.0

THOMAS, ARTHUR L. & JOYCE K.
~~RATLIFF, Eugene N. & Elona J.~~
R 1
North Salem, In 46165

PT SW 29-17-2W 60.00A
PT SW 29-17-2W 1.22A

EEL RIVER TAXING UNIT
35-7 KEY NUMBER
35-9

2670 1580

YEAR	KEY NUMBER	LAND	BUILDINGS	TOTAL VALUATION	EXEMPTION	NET VALUE	J. P.	TRANSFERS TO	DATE OF INST'NT	DATE OF TRANSFER	KIND OF INST'NT	ALL OR PART
1965	35, 7,	2,670	1,580	4,250		4,250		THOMAS, ARTHUR L. & JOYCE K. H&W	9/15/72	9/19/72	WD	ALL
1966	35, 7	2,670	1,580	4,250		4,250						
1967	35, 7	2,670	1,580	4,250		4,250						
1968	35, 7	2,670	1,580	4,250		4,250						
1969	35, 7	3,410	2,020	5,430		5,430						
1970	35, 7	3,410	2,020	5,430		5,430						
1971	35, 7	3,410	2,020	5,430		5,430						
1972	35, 7	3,410	2,020	5,430		5,430						
	35-7	3,410	3,070	6,480	1000 1,000	5,480						

FORM PRESCRIBED BY STATE BOARD OF ACCOUNTS
COUNTY FORM NO. T-[illegible]

REAL ESTATE VALUATION AND TRANSFER RECORD
HENDRICKS COUNTY, INDIANA

RATLIFF, Eugene T. & Flora J.

EEL RIVER Taxing Unit

PT SW 29-17-2W 60.00A
PT SW 29-17-2W 1.22A

35-7 Key Number
35-9

2670 1580
~~2730~~ ~~1530~~

	YEAR	KEY NUMBER	LAND	BUILDINGS	TOTAL VALUATION	EXEMPTION	NET VALUE	J. P.	TRANSFERS TO	DATE OF INST'NT	DATE OF TRANSFER	KIND OF INST'NT	ALL OR PART
1	1957	35, 7,	2,730	1,530	4,260		4,260						
2													
3													
4							80.94						
5	1958	35, 7,	2,730	1,530	4,260		4,260						
6													
7													
8							83.92						
9	1959	35, 7,	2,730	1,530	4,260		4,260						
10													
11													
12							86.48						
13	1960	35,7	2,730	1,530	4,260		4,260						
14													
15													
16							101.81						
17	1961	35, 7,	2,730	1,530	4,260		4,260						
18													
19													
20							100.54						
21	1962	35, 7,	2,670	1,580	4,250		4,250						
22													
23													
24							103.70						
25	1963	35, 7,	2,670	1,580	4,250		4,250						
26													
27													
28							105.40						
29	1964	35, 7,	2,670	1,580	4,250		4,250						
30													
31													
32							110.93						

FORM PRESCRIBED BY STATE BOARD OF ACCOUNTS
COUNTY FORM NO. TA 1, 1941.

REAL ESTATE VALUATION AND TRANSFER RECORD
HENDRICKS COUNTY, INDIANA

040-0040-0262-5

PT W SE 29-17-2W 79.75A

EEL RIVER Taxing Unit

35-8 Key Number

2750 920

	Year	Key Number	Land	Buildings	Total Valuation	Exemption	Net Value	J. P.	Transfers To	Date of Inst'nt	Date of Transfer	Kind of Inst'nt	All or Part
1	1965	35, 8,	2,750	920	3,670		3,670		SIMON, CHARLES & BEULAH H&W	10/14/74	11/12/74	WD	ALL
2									R. R. 1 BOX 93 GOSPORT, IND. 47433				
3													
4													
5	1966	35, 8	2,750	920	3,670		3,670						
6													
7													
8													
9	1967	35, 8	2,750	920	3,670		3,670						
10													
11													
12													
13	1968	35, 8	2,750	920	3,670		3,670						
14													
15													
16													
17	1969	35, 8	3,800	2,030	5,830		5,830						
18													
19													
20													
21	1970	35, 8	3,800	2,030	5,830		5,830						
22													
23													
24													
25	1971	35, 8	3,800	2,030	5,830		5,830						
26													
27													
28													
29	1972	35, 8	3,800	2,030	5,830		5,830						
30													
31													
32													

FORM PRESCRIBED BY STATE BOARD OF ACCOUNTS
COUNTY FORM NO. TA-[illegible]

35-8 3,800 2,030 5,830 5,830

REAL ESTATE VALUATION AND TRANSFER RECORD
HENDRICKS COUNTY, INDIANA

WICKHAM, Sarah E.; Moreen A.; Treva P.

EEL RIVER TAXING UNIT

PT W SE 29-17-2W 79.75A

35-8 KEY NUMBER

2750 920
~~2500~~ ~~940~~

	YEAR	KEY NUMBER	LAND	BUILDINGS	TOTAL VALUATION	EXEMPTION	NET VALUE	J. P.	TRANSFERS TO	DATE OF INST'NT	DATE OF TRANSFER	KIND OF INST'NT	ALL OR PART
1	1957	35, 8,	2,500	940	3,440		3,440		GRANNAN, Moreen C. & Joseph P.	1/31/61	2/28/61	COM D	ALL
2													
3													
4							65.36						
5	1958	35, 8,	2,500	940	3,440		3,440						
6													
7													
8							67.77						
9	1959	35, 8,	2,500	940	3,440		3,440						
10													
11													
12							69.83						
13	1960	35,8	2,500	940	3,440	1,000	2,440						
14													
15													
16						OA 1000	58.31						
17	1961	35, 8,	2,500	940	3,440		3,440						
18													
19													
20							81.18						
21	1962	35, 8,	2,750	920	3,670		3,670						
22													
23													
24							89.55						
25	1963	35, 8,	2,750	920	3,670	1,000	2,670						
26													
27													
28						1000	66.22						
29	1964	35, 8,	2,750	920	3,670	1,000	2,670						
30													
31													
32						1000	69.69						

FORM PRESCRIBED BY STATE BOARD OF ACCOUNTS
COUNTY FORM NO. TA 1, 1941.

REAL ESTATE VALUATION AND TRANSFER RECORD
HENDRICKS COUNTY, INDIANA

OWEN, LEWIS GLEN
~~OWEN, Lewis & Mary Alice~~
R 1
North Salem, In 46165

040-0040-0267-8

PT E SE 29-17-2W 20.00A

EEL RIVER TAXING UNIT
35-10 KEY NUMBER

710

YEAR	KEY NUMBER	LAND	BUILDINGS	TOTAL VALUATION	EXEMPTION	NET VALUE	J. P.
1965	35, 10,	710		710		710	
1966	35,10	710		710		710	
1967	35,10	710		710		710	
1968	35,10	710		710		710	
1969	35,10	980		980		980	
1970	35,10	980		980		980	
1971	35,10	980		980		980	
1972	35,10	980		980		980	
	35-10	980	5,500	980		980	

TRANSFERS TO	DATE OF INST'NT	DATE OF TRANSFER	KIND OF INST'NT	ALL OR PART
OWEN, Lewis Glen	1/13/73	1/13/73	QCD	ALL
GOODE, THOMAS I. II, & MARY F. HW NORTH SALEM , INDIANA 46165	9/22/86	10/21/87	CONSERVATORS DEED	ALL

FORM PRESCRIBED BY STATE BOARD OF ACCOUNTS
COUNTY FORM NO. 36-9

REAL ESTATE VALUATION AND TRANSFER RECORD
HENDRICKS COUNTY, INDIANA

OWEN, Lewis & Mary Alice

EEL RIVER Taxing Unit

PT E SE 29-17-2W 20.00A

35-10 Key Number

710
~~490~~

	YEAR	KEY NUMBER	LAND	BUILDINGS	TOTAL VALUATION	EXEMPTION	NET VALUE	J. P.	TRANSFERS TO	DATE OF INST'NT	DATE OF TRANSFER	KIND OF INST'NT	ALL OR PART
1	1957	35, 10,	490		490		490						
2													
3							9.31						
4													
5	1958	35, 10,	490		490		490						
6													
7							9.65						
8													
9	1959	35, 10,	490		490		490						
10													
11							9.95						
12													
13	1960	35,10	490		490		490						
14													
15							11.71						
16													
17	1961	35, 10,	490		490		490						
18													
19							11.56						
20													
21	1962	35, 10,	710		710		710						
22													
23							17.32						
24													
25	1963	35, 10,	710		710		710						
26													
27							17.61						
28													
29	1964												
30		35, 10,	710		710		710						
31													
32							18.53						

FORM PRESCRIBED BY STATE BOARD OF ACCOUNTS
COUNTY FORM NO. TA 1, 1941.

REAL ESTATE VALUATION AND TRANSFER RECORD
HENDRICKS COUNTY, INDIANA

040-0040-0272-2

HAMILTON, Robert & Katherine
R 1
North Salem, In 46165

W.NW 30-17-2W 40.00A

EEL RIVER Taxing Unit

36-1 Key Number

1770

YEAR	KEY NUMBER	LAND	BUILDINGS	TOTAL VALUATION	EXEMPTION	NET VALUE	J. P.	TRANSFERS TO	DATE OF INST'NT	DATE OF TRANSFER	KIND OF INST'NT	ALL OR PART
1965	36, 1,	1,770		1,770		1,770		HAMILTON, ROBERT B. R.R.#1, NORTH SALEM, INDIANA 46165	9/15/83	9/20/83	AFF	ALL
								OTT, JOAN H. & MASCHMEYER, JANE H., COMMON, RR#1, BOX 104A, NORTH SALEM	EQUAL SHARES AS 9/24/85	TENANTS IN 10/1/85	FINAL DEC	ALL
1966	26, 1	1,770		1,770		1,770						
1967	36, 1	1,770		1,770		1,770						
1968	36, 1	1,770		1,770		1,770						
1969	36, 1	2,100		2,100		2,100						
1970	36, 1	2,100		2,100		2,100						
1971	36, 1	2,100		2,100		2,100						
1972	36, 1	2,100		2,100		2,100						
		2,100		2,100		2,100						

FORM PRESCRIBED BY STATE BOARD OF ACCOUNTS
COUNTY FORM NO. 36-1.

REAL ESTATE VALUATION AND TRANSFER RECORD
HENDRICKS COUNTY, INDIANA

HAMILTON, Robert & Katherine

EEL RIVER Taxing Unit

W NW 30-17-2W 40.00A

36-1 Key Number

1770
~~1740~~

	YEAR	KEY NUMBER	LAND	BUILDINGS	TOTAL VALUATION	EXEMPTION	NET VALUE	J. P.	TRANSFERS TO	DATE OF INST'NT	DATE OF TRANSFER	KIND OF INST'NT	ALL OR PART
1	1957	36, 1,	1,740		1,740		1,740						
2													
3							33.06						
4													
5	1958	36, 1,	1,740		1,740		1,740						
6													
7							34.28						
8													
9	1959	36, 1,	1,740		1,740		1,740						
10													
11							35.32						
12													
13	1960	36,1	1,740		1,740		1,740						
14													
15							41.58						
16													
17	1961	36, 1,	1,740		1,740		1,740						
18													
19							41.06						
20													
21	1962	36, 1,	1,770		1,770		1,770						
22													
23							43.19						
24													
25	1963	36, 1,	1,770		1,770		1,770						
26													
27							43.90						
28													
29	1964	36, 1,	1,770		1,770		1,770						
30													
31							46.20						
32													

FORM PRESCRIBED BY STATE BOARD OF ACCOUNTS
COUNTY FORM NO. TA 1, 1941.

REAL ESTATE VALUATION AND TRANSFER RECORD
HENDRICKS COUNTY, INDIANA

040-0040-0277-5

~~DAVIS, Floyd & Helen H.~~
~~% Robert Hamilton~~
~~R 1~~
~~North Salem, In~~ 46165

PT W NW 30-17-2W 40.00A

EEL RIVER TAXING UNIT

36-1-02 KEY NUMBER

1570

	YEAR	KEY NUMBER	LAND	BUILDINGS	TOTAL VALUATION	EXEMPTION	NET VALUE	J. P.	TRANSFERS TO	DATE OF INST'NT	DATE OF TRANSFER	KIND OF INST'NT	ALL OR PART
1	1963	36, 1, 2	1,570		1,570		1,570		HAMILTON, ROBERT B & KATHERINE S H&W	1/29/81	1/29/81	WD	ALL
2									~~R R 1 North Salem, In 46165~~				
3									HAMILTON, ROBERT B.	9/15/83	9/20/83	AFF	ALL
4									R.R.# 1, NORTH SALEM, INDIANA 46165				
5	1966	26, 1 2	1,570		1,570		1,570		OTT, JOAN H. & MASCHMEYER, JANE H.,	EQUAL SHARES AS	TENANTS	IN	
6									COMMON, RR#1, BOX 104A, NORTH SALEM	9/24/85	10/1/85	FINAL DEC	ALL
7													
8													
9	1967	36, 1 2	1,570		1,570		1,570						
10													
11													
12													
13	1968	36, 1 2	1,570		1,570		1,570						
14													
15													
16													
17	1969	36, 1 2	1,820		1,820		1,820						
18													
19													
20													
21	1970	36, 1 2	1,820		1,820		1,820						
22													
23													
24													
25	1971	36, 1 2	1,820		1,820		1,820						
26													
27													
28													
29	1972	36, 1 2	1,820		1,820		1,820						
30													
31													
32													

FORM PRESCRIBED BY STATE BOARD OF ACCOUNTS
COUNTY FORM NO. T-[illegible]

36-1-2 1,820 1,820 1,820

REAL ESTATE VALUATION AND TRANSFER RECORD
HENDRICKS COUNTY, INDIANA

DAVIS, Floyd & Helen H.

EEL RIVER Taxing Unit

PT W NW 30-17-2W 40.00A

36-1-2 Key Number

1570
~~1740~~

	YEAR	KEY NUMBER	LAND	BUILDINGS	TOTAL VALUATION	EXEMPTION	NET VALUE	J. P.	TRANSFERS TO	DATE OF INST'NT	DATE OF TRANSFER	KIND OF INST'NT	ALL OR PART
1	1957	36, 1, 2	1,740		1,740		1,740						
2													
3													
4							33.06						
5	1958	36, 1,	1,740		1,740		1,740						
6													
7													
8							34.28						
9	1959	36, 1, 2	1,740		1,740		1,740						
10													
11													
12							35.32						
13	1960	36,1,2	1,740		1,740		1,740						
14													
15													
16							41.58						
17	1961	36, 1, 2	1,740		1,740		1,740						
18													
19													
20							41.06						
21	1962	36, 1, 2	1,570		1,570		1,570						
22													
23													
24							38.31						
25	1963	36, 1, 2	1,570		1,570		1,570						
26													
27													
28							38.94						
29	1964	36, 1, 2	1,570		1,570		1,570						
30													
31													
32							40.98						

FORM PRESCRIBED BY STATE BOARD OF ACCOUNTS
COUNTY FORM NO. TA 1, 1941.

REAL ESTATE VALUATION AND TRANSFER RECORD
HENDRICKS COUNTY, INDIANA

040-0040-0283-4

~~CARMICHAEL, Russell D. & Edna E.~~
~~R 2, Box 97 137~~
~~Ladoga, In 47954~~

PT E NW 30-17-2W 1.50A

EEL RIVER TAXING UNIT

36-2 KEY NUMBER

40

	YEAR	KEY NUMBER	LAND	BUILDINGS	TOTAL VALUATION	EXEMPTION	NET VALUE	J. P.	TRANSFERS TO	DATE OF INST'NT	DATE OF TRANSFER	KIND OF INST'NT	ALL OR PART
1	1965	36, 2,	40		40		40		BARNETT, WAYNE C. & MADELINE M. H&W	7/1/83	7/7/83	WD	ALL
2									R R 2 BOX 137, LADOGA IN 47954				
3													
4													
5	1966	36, 2	40		40		40						
6													
7													
8													
9	1967	36, 2	40		40		40						
10													
11													
12													
13	1968	36, 2	40		40		40						
14													
15													
16													
17	1969	36, 2	80		80		80						
18													
19													
20													
21	1970	36, 2	80		80		80						
22													
23													
24													
25	1971	36, 2	80		80		80						
26													
27													
28													
29	1972												
30		36, 2	80		80		80						
31													
32		36-2	80		80		80						

FORM PRESCRIBED BY THE BOARD OF ACCOUNTS
COUNTY FORM NO. TA 1, 1941.

REAL ESTATE VALUATION AND TRANSFER RECORD
HENDRICKS COUNTY, INDIANA

SPACER, Jearl Eli, William & Dorothy Lee

EEL RIVER Taxing Unit

PT E NW 30-17-2W 1.50A

36-2 Key Number

40
~~30~~

Year	Key Number	Land	Buildings	Total Valuation	Exemption	Net Value	J. P.
1957	~~36~~, 2,	~~30~~ 40		~~30~~ 40	10	~~20~~ 30	
					10	.33	
1958	36, 2,	30		30	10	20	
					10	.39	
1959	36, 2,	30		30		30	
						.61	
1960	36,2	30		30		30	
						.72	
1961	36, 2,	30		30	10	20	
					10	.47	
1962	36, 2,	40		40		40	
						.98	
1963	36, 2,	40		40		40	
						.99	
1964	36, 2,	40		40		40	
						1.04	

Transfers To	Date of Inst'nt	Date of Transfer	Kind of Inst'nt	All or Part
BAILEY, Forrest & Carolyn L.	11/15/58	11/15/58	WD	all
CARMICHAEL, Russell D. & Edna E.	11/28/64	11/30/64	WD	ALL

FORM PRESCRIBED BY STATE BOARD OF ACCOUNTS
COUNTY FORM NO. TA 1, 1941.

REAL ESTATE VALUATION AND TRANSFER RECORD
HENDRICKS COUNTY, INDIANA

040-0040-0288-7

GOLDEN, Harold D & Harriett Catherine
R 1, Box 62
North Salem, In 46165

PT NE 30-17-2W 82.12A

EEL RIVER TAXING UNIT

36-3 KEY NUMBER

3480 3190 ~~2090~~

YEAR	KEY NUMBER	LAND	BUILDINGS	TOTAL VALUATION	EXEMPTION	NET VALUE	J. P.	TRANSFERS TO	DATE OF INST'NT	DATE OF TRANSFER	KIND OF INST'NT	ALL OR PART
1965	36, 3,	3,680	2,090	5,770		5,770						
1966	36, 3	3,680	2,090	5,770		5,770						
1967	36, 3	3,680	3,190 +1100	6,870		6,870						
1968	36, 3	3,680	3,190	6,870		6,870						
1969	36, 3	4,640	3,280	7,920		7,920						
1970	36, 3	4,640	3,280	7,920		7,920						
1971	36, 3	4,640	3,280	7,920		7,920						
1972	36, 3	4,640	3,280	7,920		7,920						
	36-3	4,640	3,280	7,920		7,920						

FORM PRESCRIBED BY STATE BOARD OF ACCOUNTS
COUNTY FORM NO. TA-941

REAL ESTATE VALUATION AND TRANSFER RECORD
HENDRICKS COUNTY, INDIANA

GOLDEN, Harold D. & Harriett Catherine

EEL RIVER Taxing Unit

PT NE 30-17-2W 82.12A

36-3 Key Number

3680 2090
~~3730~~ ~~2210~~

	YEAR	KEY NUMBER	LAND	BUILDINGS	TOTAL VALUATION	EXEMPTION	NET VALUE	J. P.
1	1957	36, 3,	3,730	2,210	5,940		5,940	
2								
3								
4							112.86	
5	1958	36, 3,	3,730	2,210	5,940		5,940	
6								
7								
8							117.02	
9	1959	36, 3,	3,730	2,210	5,940		5,940	
10								
11								
12							120.58	
13	1960							
14		36,3	3,730	2,210	5,940		5,940	
15								
16							141.96	
17	1961	36, 3,	3,730	2,210	5,940		5,940	
18								
19								
20							140.18	
21	1962	36, 3,	3,680	2,090	5,770		5,770	
22								
23								
24							140.79	
25	1963	36, 3,	3,680	2,090	5,770		5,770	
26								
27								
28							143.10	
29	1964							
30		36, 3,	3,680	2,090	5,770		5,770	
31								
32							150.60	

TRANSFERS TO	DATE OF INST'NT	DATE OF TRANSFER	KIND OF INST'NT	ALL OR PART

FORM PRESCRIBED BY STATE BOARD OF ACCOUNTS
COUNTY FORM NO. TA 1, 1941.

REAL ESTATE VALUATION AND TRANSFER RECORD
HENDRICKS COUNTY, INDIANA

040-0040-0293-1

~~HAMILTON, Bruce W. & Ethel M.~~
~~HAMILTON, ROBERT B. & KATHERINE S. &~~
~~DAVIS, HELEN B. & FLOYD~~
~~R 1~~
North Salem, In 46165

PT E NW 30-17-2W 48.50A

EEL RIVER Taxing Unit

36-4 Key Number

2160 980

	YEAR	KEY NUMBER	LAND	BUILDINGS	TOTAL VALUATION	EXEMPTION	NET VALUE	J. P.
1	1965	36, 4,	2,160	980	3,140		3,140	
2								
3								
4								
5	1966	36, 4	2,160	980	3,140		3,140	
6								
7								
8								
9	1967	36, 4	2,160	980	3,140		3,140	
10								
11								
12								
13	1968	36, 4	2,160	980	3,140		3,140	
14								
15								
16								
17	1969	36, 4	2,590	580	3,170		3,170	
18								
19								
20								
21	1970	36, 4	2,590	580	3,170		3,170	
22								
23								
24								
25	1971	36, 4	2,590	580	3,170		3,170	
26								
27								
28								
29	1972	36, 4	2,590	580	3,170		3,170	
30								
31								
32								

TRANSFERS TO	DATE OF INST'NT	DATE OF TRANSFER	KIND OF INST'NT	ALL OR PART
HAMILTON, Robert B. & Katherine S.; and DAVIS, Helen H. & Floyd	8/18/67	8/19/67	WD	ALL
HAMILTON, ROBERT B & KATHERINE S H&W R R 1 North Salem, IN ~~XXXXX~~ 46165	1/29/81	1/29/81	WD	ALL
HAMILTON, ROBERT B. R.R.#1, NORTH SALEM, INDIANA 46165	9/15/83	9/20/83	AFF	ALL
OTT, JOAN H. & MASCHMEYER, JANE H, EQUAL SHARES AS TENANTS IN COMMON R#1, BOX 104A, NORTH SALEM, IND.	9/24/85	10/1/85	FINAL DEC	ALL

FORM PRESCRIBED BY STATE BOARD OF ACCOUNTS
COUNTY FORM NO. T-36-4

36-4	2,590	580	3,170	3,170

REAL ESTATE VALUATION AND TRANSFER RECORD
HENDRICKS COUNTY, INDIANA

HAMILTON, Bruce W. & Ethel M.

EEL RIVER Taxing Unit

PT E NW 30-17-2W 48.50A

36-4 Key Number

2160 980
~~2090~~ ~~510~~
~~1540~~

	YEAR	KEY NUMBER	LAND	BUILDINGS	TOTAL VALUATION	EXEMPTION	NET VALUE	J. P.
1	1957	36, 4,	2,090	1,540	3,630		3,630	
2								
3								
4							68.97	
5	1958	36, 4,	2,090	510	2,600	1,000	1,600	
6								
7				-1030				
8						OA 1000	31.52	
9	1959	36, 4,	2,090	510	2,600	1,000	1,600	
10								
11								
12						OA 1000	32.48	
13	1960							
14		36,4	2,090	510	2,600	1,000	1,600	
15								
16						OA 1000	38.24	
17	1961	36, 4,	2,090	510	2,600	1,000	1,600	
18								
19								
20						OA 1000	37.76	
21	1962	36, 4,	2,160	980	3,140		3,140	
22								
23								
24							76.61	
25	1963							
26		36, 4,	2,160	980	3,140		3,140	
27								
28							77.87	
29	1964							
30		36, 4,	2,160	980	3,140		3,140	
31								
32							81.95	

TRANSFERS TO	DATE OF INST'NT	DATE OF TRANSFER	KIND OF INST'NT	ALL OR PART

FORM PRESCRIBED BY STATE BOARD OF ACCOUNTS
COUNTY FORM NO. TA 1, 1941.

REAL ESTATE VALUATION AND TRANSFER RECORD
HENDRICKS COUNTY, INDIANA

040-0040-0298-4

JORDAN, David J.

PT NE 30-17-2W 30.00A

EEL RIVER Taxing Unit

36-5 Key Number

1440 1450

YEAR	KEY NUMBER	LAND	BUILDINGS	TOTAL VALUATION	EXEMPTION	NET VALUE	J. P.
1965	36, 5,	1,440	1,450	2,890		2,890	
1966	36, 5	1,440	1,450	2,890		2,890	
1967	36, 5	1,440	1,450	2,890		2,890	
1968	36, 5	1,440	1,450	2,890		2,890	
1969	36, 5	1,860	1,560	3,420		3,420	
1970	36, 5	1,860	1,560	3,420		3,420	
1971	36, 5	1,860	1,560	3,420		3,420	
1972	36, 5	1,860	1,560	3,420		3,420	
	36-5	1,860	1,560	3,420		3,420	

TRANSFERS TO	DATE OF INST'NT	DATE OF TRANSFER	KIND OF INST'NT	ALL OR PART

FORM PRESCRIBED BY STATE BOARD OF ACCOUNTS
COUNTY FORM NO. TA 1, 1941.

REAL ESTATE VALUATION AND TRANSFER RECORD
HENDRICKS COUNTY, INDIANA

JORDAN, Joseph J. & Mary Margaret Clay

EEL RIVER Taxing Unit

PT NE 30-17-2W 30.00A

36-5 Key Number

1440 1450
~~+320~~ ~~+320~~
~~990~~

	YEAR	KEY NUMBER	LAND	BUILDINGS	TOTAL VALUATION	EXEMPTION	NET VALUE	J. P.
1	1957	36, 5,	1,320	990	2,310		2,310	
2								
3								
4							43.89	
5	1958	36, 5,	1,320	990	2,310		2,310	
6								
7								
8							45.51	
9	1959	36, 5,	1,320	990	2,310		2,310	
10								
11								
12							46.89	
13	1960	36,5	1,320	990	2,310		2,310	
14								
15								
16							55.21	
17	1961	36, 5,	1,320	1,320	2,640		2,640	
18								
19								
20				+330			62.30	
21	1962	36, 5,	1,440	1,450	2,890		2,890	
22								
23								
24							70.52	
25	1963	36, 5,	1,440	1,450	2,890		2,890	
26								
27								
28							71.67	
29	1964	36, 5,	1,440	1,450	2,890		2,890	
30								
31								
32							75.43	

TRANSFERS TO	DATE OF INST'NT	DATE OF TRANSFER	KIND OF INST'NT	ALL OR PART
Vandivier, John C. Jr. Trustee to Reconvey	11/30/62	12/1/62	WD	ALL
JORDAN, Joseph J. unmarried	12/1/62	12/1/62	WD	ALL
JORDAN, David J.	9/4/64	9/4/64	FD	ALL

FORM PRESCRIBED BY STATE BOARD OF ACCOUNTS
COUNTY FORM NO. TA 1, 1941.

REAL ESTATE VALUATION AND TRANSFER RECORD
HENDRICKS COUNTY, INDIANA

040-0040-0303-1

~~DAVIS, Floyd & Helen~~

PT E NW 30-17-2W 30.00A

EEL RIVER TAXING UNIT

36-6 KEY NUMBER

1470 1210

YEAR	KEY NUMBER	LAND	BUILDINGS	TOTAL VALUATION	EXEMPTION	NET VALUE	J. P.	TRANSFERS TO	DATE OF INST'NT	DATE OF TRANSFER	KIND OF INST'NT	ALL OR PART
1965	36, 6,	1,470	1,210	2,680		2,680		HAMILTON, ROBERT B & KATHERINE S H&W R R 1 North Salem, In 46165	1/29/81	1/29/81	WD	ALL
								HAMILTON, ROBERT B. R.R.#1, NORTH SALEM, INDIANA 46165	9/15/83	9/20/83	AFF	ALL
1966	36, 6	1,470	1,210	2,680		2,680		OTT, JOAN H. & MASCHMEYER, JANE H., EQUAL SHARES AS TENANTS IN COMMON RR#1, BOX 104A, NORTH SALEM, IND.	9/24/85	10/1/85	FINAL DEC	ALL
1967	36, 6	1,470	1,210	2,680		2,680						
1968	36, 6	1,470	1,210	2,680		2,680						
1969	36, 6	2,070	2,010	4,080		4,080						
1970	36, 6	2,070	2,010	4,080		4,080						
1971	36, 6	2,070	2,010	4,080		4,080						
1972	36, 6	2,070	2,010	4,080		4,080						
	36-6	2,070	2,010	4,080		4,080						

FORM PRESCRIBED BY STATE BOARD OF ACCOUNTS
COUNTY FORM NO. TA-1 (1941)

REAL ESTATE VALUATION AND TRANSFER RECORD
HENDRICKS COUNTY, INDIANA

DAVIS, Floyd & Helen

EEL RIVER Taxing Unit

PT E NW 30-17-2W 30.00A

36-6 Key Number

1470 1210
~~1230~~ ~~1110~~

YEAR	KEY NUMBER	LAND	BUILDINGS	TOTAL VALUATION	EXEMPTION	NET VALUE	J. P.	TRANSFERS TO	DATE OF INST'NT	DATE OF TRANSFER	KIND OF INST'NT	ALL OR PART
1957	36, 6,	1,230	1,110	2,340		2,340						
						44.46						
1958	36, 6,	1,230	1,190	2,420		2,420						
			+80			47.67						
1959	36, 6,	1,230	1,190	2,420		2,420						
						49.13						
1960	36,6	1,230	1,190	2,420		2,420						
						57.84						
1961	36, 6,	1,230	1,190	2,420		2,420						
						57.11						
1962	36, 6,	1,470	1,210	2,680		2,680						
						65.39						
1963	36, 6,	1,470	1,210	2,680		2,680						
						66.46						
1964	36, 6,	1,470	1,210	2,680		2,680						
						69.95						

FORM PRESCRIBED BY STATE BOARD OF ACCOUNTS
COUNTY FORM NO. TA 1, 1941.

REAL ESTATE VALUATION AND TRANSFER RECORD
HENDRICKS COUNTY, INDIANA

040-0040-0308-4

DAVIS, Floyd & Helen

PT NE & PT SE 30-17-2W 30.00A

EEL RIVER TAXING UNIT

36-7 KEY NUMBER

1510

YEAR	KEY NUMBER	LAND	BUILDINGS	TOTAL VALUATION	EXEMPTION	NET VALUE	J. P.	TRANSFERS TO	DATE OF INST'NT	DATE OF TRANSFER	KIND OF INST'NT	ALL OR PART
1965	36, 7,	1,510		1,510		1,510		HAMILTON, ROBERT B & KATHERINE S H&W R R 1 North Salem, In 46165	1/29/81	1/29/81	WD	ALL
								HAMILTON, ROBERT B. R.R.#1, NORTH SALEM , INDIANA 46165	9/15/83	9/20/83	AFF	ALL
1966	36, 7	1,510		1,510		1,510		OTT, JOAN H. & MASCHMEYER, JANE H., EQUAL SHARES AS TENANTS IN COMMO RR#1, BOX 104A, NORTH SALEM, IND.	9/24/85	10/1/85	FINAL DEC	ALL
1967	36, 7	1,510		1,510		1,510						
1968	36, 7	1,510		1,510		1,510						
1969	36, 7	1,760		1,760		1,760						
1970	36, 7	1,760		1,760		1,760						
1971	36, 7	1,760		1,760		1,760						
1972	36, 7	1,760		1,760		1,760						
	36-7	1,760		1,760		1,760						

FORM PRESCRIBED BY STATE BOARD OF ACCOUNTS
COUNTY FORM NO. TA-1, 1941.

REAL ESTATE VALUATION AND TRANSFER RECORD
HENDRICKS COUNTY, INDIANA

DAVIS, Floyd & Helen

EEL RIVER Taxing Unit

PT NE & PT SE 30-17-2W 30.00A

36-7 Key Number

1510
~~1500~~

YEAR	KEY NUMBER	LAND	BUILDINGS	TOTAL VALUATION	EXEMPTION	NET VALUE	J. P.
1957	36, 7,	1,500		1,500		1,500	
						28.50	
1958	36, 7,	1,500		1,500		1,500	
						29.55	
1959	36, 7,	1,500		1,500		1,500	
						30.45	
1960	36,7	1,500		1,500		1,500	
						35.85	
1961	36, 7,	1,500		1,500		1,500	
						35.40	
1962	36, 7,	1,510		1,510		1,510	
						36.84	
1963	36, 7,	1,510		1,510		1,510	
						37.45	
1964	36, 7,	1,510		1,510		1,510	
						39.41	

TRANSFERS TO	DATE OF INST'NT	DATE OF TRANSFER	KIND OF INST'NT	ALL OR PART

FORM PRESCRIBED BY STATE BOARD OF ACCOUNTS
COUNTY FORM NO. TA 1, 1941.

REAL ESTATE VALUATION AND TRANSFER RECORD
HENDRICKS COUNTY, INDIANA

040-0040-0313-9

//ALIG, Gene H. & Donnetta L.//
~~NIEMEYER, ROBERT L. & EARLENE A.~~
~~R 1, Box 63~~
~~North Salem~~, In 46165

PT NE & PT SE 30-17-2W ~~43.00A~~ 6.81AC

EEL RIVER — TAXING UNIT
36-8 — KEY NUMBER

2150 1640

YEAR	KEY NUMBER	LAND	BUILDINGS	TOTAL VALUATION	EXEMPTION	NET VALUE	J. P.	TRANSFERS TO	DATE OF INST'NT	DATE OF TRANSFER	KIND OF INST'NT	ALL OR PART
1965	36, 8,	2,150	1,640	3,790		3,790		NIEMEYER, ROBERT L. & EARLENE A. H&W	8/31/73	8/31/73	WD	ALL
								GLAZIER, ROBERT C. & :JUDITH A. H&W R R 1 Box 63 North Salem, In 46165	2/23/79	2/23/79	WD	ALL
1966	36, 8	2,150	1,640	3,790	1,000 1000	2,790	36.19A	SEXTON, ROBERT E. (36-8-01)	10/13/88	10/13/88	WD	PT
1967	36, 8	2,150	1,640	3,790	1,000 1000	2,790		FISCHER, HERBERT F. & BONNIE F. HW & & MICHAEL G. & MESHELLE M. HW 10/13/88 10/20/88 WD ALL LADOGA RD., NORTH SALEM, INDIANA 46165				
1968	36, 8	2,150	1,640	3,790	1,000 1000	2,790						
1969	36, 8	1,470	3,510	4,980	1,000 1000	3,980						
1970	36, 8	1,470	3,510	4,980	1,000 1000	3,980						
1971	36, 8	1,470	3,510	4,980	1,000 1000	3,980						
1972	36, 8	1,470	3,510	4,980	1,000 1000	3,980						
	36-8	1,470	3,510	4,980	~~1,000~~ 1000	3,980						

FORM PRESCRIBED BY STATE BOARD OF ACCOUNTS
COUNTY FORM NO. T-[illegible]

REAL ESTATE VALUATION AND TRANSFER RECORD
HENDRICKS COUNTY, INDIANA

_____ Taxing Unit

_____ Key Number

	YEAR	KEY NUMBER	LAND	BUILDINGS	TOTAL VALUATION	EXEMPTION	NET VALUE	J. P.	TRANSFERS TO	DATE OF INST'NT	DATE OF TRANSFER	KIND OF INST'NT	ALL OR PART	
1	1957													1
2														2
3														3
4														4
5	1958													5
6														6
7														7
8														8
9	1959													9
10														0
11														1
12														2
13	1960													3
14														4
15														5
16														6
17	1961													7
18														8
19														9
20														0
21	1962													1
22														2
23														3
24														4
25	1963													5
26														6
27														7
28														8
29	1964													9
30														0
31														1
32														2

FORM PRESCRIBED BY STATE BOARD OF ACCOUNTS
COUNTY FORM NO. TA 1, 1941.

REAL ESTATE VALUATION AND TRANSFER RECORD

HENDRICKS COUNTY, INDIANA

NAME SEXTON, ROBERT E.

ADDRESS 45 QUEENSWAY DRIVE
DANVILLE, INDIANA 46122

Parcel Number EEL RIVER

PT E½ SE¼ 30-17-2W 36.19A
DESCRIPTION

Key Number 36-8-01

10/13/88 WD (from 36-8)

ASSESS 89

TRANSFERS TO	DATE OF INST'NT	DATE OF TRANSFER	KIND OF INST'NT	ALL OR PART

TRANSFERS TO	DATE OF INST'NT	DATE OF TRANSFER	KIND OF INST'NT	ALL OR PART

REAL ESTATE TRANSFER RECORD
Hendricks County, Indiana

NAME CLARK, LETHA

ADDRESS 341 MACKEY RD
DANVILLE IN 46122

Taxing Unit EEL RIVER

Key Number 36-9

PT NE & PT SE 30-17-2W 30.00A BY SURVEY

DESCRIPTION

Unit 4 Sec 4

Parcel Number

5/11/83 FINAL DECREE

TRANSFERS TO	DATE OF INST'NT	DATE OF TRANSFER	KIND OF INST'NT	ALL OR PART	TRANSFERS TO	DATE OF INST'NT	DATE OF TRANSFER	KIND OF INST'NT	ALL OR PART

REAL ESTATE TRANSFER RECORD

Hendricks County, Indiana

~~NICHOLS, Edith J.~~

CLARK, JAMES A. & DIXIE S.
R 1, Box 168
Ladoga, In 47954

~~PT NE & PT SE 30-17-2W 43.00A~~
W SW 30-17-2W 80.00A

040-0040-0323-6

EEL RIVER TAXING UNIT

~~36-8~~ KEY NUMBER

36-10

2620
~~4770~~ ~~4440~~ to 36-8

YEAR	KEY NUMBER	LAND	BUILDINGS	TOTAL VALUATION	EXEMPTION	NET VALUE	J.P.	TRANSFERS TO	DATE OF INST'NT	DATE OF TRANSFER	KIND OF INST'NT	ALL OR PART
1965	36, 10,	2,620		2,620		2,620	43.00	ALIG, Gene H. & Donnetta L.	10/8/65	10/15/65	WD	PT
								NICHOLS, Edith J.	2/11/66	3/1/66	AFF	all
								CLARK, James A. & Dixie S.	2/11/66	3/2 /66	WD	all
1966	36,10	2,620		2,620		2,620						
1967	36,10	2,620		2,620		2,620						
1968	36,10	2,620		2,620		2,620						
1969	36,10	3,690		3,690		3,690						
1970	36,10	3,690	740	4,430		4,430						
1971	36,10	3,690	740	4,430		4,430						
1972	36,10	3,690	740	4,430		4,430						
	36-10	4,300	8,360	12,660	1,000	11,660						

1000

FORM PRESCRIBED BY STATE BOARD OF ACCOUNTS
COUNTY FORM NO. TA 1, 1941.

REAL ESTATE VALUATION AND TRANSFER RECORD
HENDRICKS COUNTY, INDIANA

NICHOLS, Edith J.

EEL RIVER Taxing Unit

PT NE & PT SE 30-17-2W 43.00A
W SW 30-17-2W 80.00A

~~36-8~~ Key Number
36-10

4770 1640
~~4840~~ ~~1950~~

	YEAR	KEY NUMBER	LAND	BUILDINGS	TOTAL VALUATION	EXEMPTION	NET VALUE	J. P.
1	1957	36, 8,	4,840	1,950	6,790		6,790	
2								
3								
4							129.01	
5	1958	36, 8,	4,840	1,950	6,790		6,790	
6								
7								
8							133.76	
9	1959	36, 8,	4,840	1,950	6,790		6,790	
10								
11								
12							137.84	
13	1960	36,8	4,840	1,950	6,790		6,790	
14								
15								
16							162.28	
17	1961	36, 8,	4,840	1,950	6,790		6,790	
18								
19								
20							160.24	
21	1962	36, 8,	4,770	1,640	6,410		6,410	
22								
23								
24							156.40	
25	1963	36, 8,	4,770	1,640	6,410		6,410	
26								
27								
28							158.97	
29	1964	36, 8,	4,770	1,640	6,410		6,410	
30								
31							167.30	
32								

TRANSFERS TO	DATE OF INST'NT	DATE OF TRANSFER	KIND OF INST'NT	ALL OR PART
Taylor, John D. Trustee to Reconvey	3/2/57	3/2/57	WD	All
Nichols, Wm. F. & Edith J.	3/2/57	3/2/57	WD	All

FORM PRESCRIBED BY STATE BOARD OF ACCOUNTS
COUNTY FORM NO. TA 1, 1941.

REAL ESTATE VALUATION AND TRANSFER RECORD
HENDRICKS COUNTY, INDIANA

NAME MOLLOY, BRYAN B. & KOCH, KAY F. H&W
RR 1 BOX 208
NORTH SALEM, IN 46165

ADDRESS

Taxing Unit EEL RIVER

Key Number 36-11

NE SW 30-17-2W 40.00A

DESCRIPTION

Parcel Number

TRANSFER DATE 11/24/81 PERS. REP. DEED

TRANSFERS TO	DATE OF INST'NT	DATE OF TRANSFER	KIND OF INST'NT	ALL OR PART	TRANSFERS TO	DATE OF INST'NT	DATE OF TRANSFER	KIND OF INST'NT	ALL OR PART

REAL ESTATE TRANSFER RECORD
Hendricks County, Indiana

CLARK, RONALD
~~/WATERS, Crit J. & Inez J.~~

~~NE SW 30-17-2W 40.00A~~
PT SE 30-17-2W 10.37A
50.37A

040-0040-0328-9

EEL RIVER TAXING UNIT
~~36-11~~ KEY NUMBER
36-12

2380

YEAR	KEY NUMBER	LAND	BUILDINGS	TOTAL VALUATION	EXEMPTION	NET VALUE	J. P.	TRANSFERS TO	DATE OF INST'NT	DATE OF TRANSFER	KIND OF INST'NT	ALL OR PART
1965	36, 11,	2,380		2,380		2,380		CLARK, RONALD	6/19/73	6/21/73	FIN DE	ALL
							40.A	MOLLOY, BRYAN B. & KOCH, KAY F. H&W RR 1 BOX 208, NORTH SALEM, IN 46165	11-19-81 (36-11)	11-24-81	Per REP DEED	PT
1966	36,11	2,380		2,380		2,380		CLARK, RONALD, JR. BOX 396, NORTH SALEM IN 46165	5/6/83	5/11/83	FIN DEC	ALL
1967	36,11	2,380		2,380		2,380						
1968	36,11	2,380		2,380		2,380						
1969	36,11	2,610		2,610		2,610						
1970	36,11	2,610		2,610		2,610						
1971	36,11	2,610		2,610		2,610						
1972	36,11	2,610		2,610		2,610						
	36\11	2,610		2,610		2,610						

FORM PRESCRIBED BY STATE BOARD OF ACCOUNTS
COUNTY FORM NO. TAX 1941

REAL ESTATE VALUATION AND TRANSFER RECORD
HENDRICKS COUNTY, INDIANA

ROBBINS, William F.

EEL RIVER Taxing Unit

NE SW 30-17-2W 40.00A (crossed out in error)
PT SE 30-17-2W 10.37A

~~36-11-~~ Key Number
36-12

2380
~~2480~~ ~~270~~

Year	Key Number	Land	Buildings	Total Valuation	Exemption	Net Value	J.P.
1957	36, 11,	2,480	270	2,750		2,750	
						52.25	
1958	36, 11,	2,480	270	2,750		2,750	
						54.18	
1959	36, 11,	2,480	270	2,750		2,750	
						55.82	
1960	36,11	2,480	270	2,750		2,750	
						65.72	
1961	36, 12	520	270	520		520	
	36,12	2,480	270	2,750		2,750	
						64.90	
1962	36, 11,	2,380		2,380		2,380	
						58.07	
1963	36, 11,	2,380		2,380		2,380	
						59.02	
1964	36, 11,	2,380		2,380		2,380	
						62.12	

Transfers To	Date of Inst'nt	Date of Transfer	Kind of Inst'nt	All or Part
ROBBINS, Iva C 2/6 int				
HANNA, Irene, GRANNAN, J. Lloyd, ASHER, Nina & ROBBINS, VERLA				
Herschel ten in common	3/16/61	4/21/61	Fi Dec	all
HANNA, Irene, GRANNAN, J. Lloyd, ASHER, Nina & ROBBINS, Verla				
Herschel ten in common	3/16/61	4/21/61	Fi Dec	all
ROBBINS, Verla Herschel	9/12/59	4/21/61	WD	all
WATERS, Crit J. & Inez J.	8/4/61	8/4/61	WD	~~All~~ ~~PT~~

FORM PRESCRIBED BY STATE BOARD OF ACCOUNTS
COUNTY FORM NO. TA 1, 1941.

REAL ESTATE VALUATION AND TRANSFER RECORD
HENDRICKS COUNTY, INDIANA

CLARK, RONALD
~~WATERS, CYNTHIA~~
R 1 P.O. Box 396
North Salem, In 46165

040-0040-0318-1

~~PT NE & PT SE 30-17-2W 31.25A~~
PT SE 30-17-2W 93.75A
125.00A Total
- 30.00 Letha Clark (survey)
95.00

EEL RIVER TAXING UNIT
~~36-9~~ KEY NUMBER
36-13

6460 2830

YEAR	KEY NUMBER	LAND	BUILDINGS	TOTAL VALUATION	EXEMPTION	NET VALUE	J. P.	TRANSFERS TO	DATE OF INST'NT	DATE OF TRANSFER	KIND OF INST'NT	ALL OR PART
1965	36, 9,	6,460	2,830	9,290		9,290		WATERS, INEZ	12/4/70	12/10/70	FIN DEC	ALL
								CLARK, RONALD	6/19/73	6/21/73	FIN DEC	ALL
								30.00A CLARK, LETHA	5/6/83	5/11/83	FIN DEC	PT
								BY SURVEY (36-9)				
1966	36, 9	6,460	2,830	9,290		9,290		CLARK, RONALD, JR., TRUSTEE	5/6/83	5/11/83	FIN DEC	ALL
								BOX 396, NORTH SALEM IN 46165				
1967	36, 9	6,460	2,830	9,290		9,290						
1968	36, 9	6,460	2,830	9,290		9,290						
1969	36, 9	7,820	8,860	16,680		16,680						
1970	36, 9	7,820	8,860	16,680		16,680						
1971	36, 9	7,820	8,860	16,680		16,680						
1972	36, 9	7,820	8,860	16,680		16,680						
	36-9	7,520	5,580	13,100		13,100						

FORM PRESCRIBED BY STATE BOARD OF ACCOUNTS
COUNTY FORM NO. TA-1-1941

REAL ESTATE VALUATION AND TRANSFER RECORD
HENDRICKS COUNTY, INDIANA

WATERS, Crit J.

EEL RIVER Taxing Unit

PT NE & PT SE 30-17-2W 31.25A
PT SE 30-17-2W 93.75A

36-9 Key Number
36-13

6460 2830
~~5680 2200~~

	YEAR	KEY NUMBER	LAND	BUILDINGS	TOTAL VALUATION	EXEMPTION	NET VALUE	J. P.	TRANSFERS TO	DATE OF INST'NT	DATE OF TRANSFER	KIND OF INST'NT	ALL OR PART
1	1957	36, 9,	5,680	2,200	7,880		7,880						
2													
3													
4							149.72						
5	1958	36, 9,	5,680	2,200	7,880		7,880						
6													
7													
8							155.24						
9	1959	36, 9,	5,680	2,200	7,880		7,880						
10													
11													
12							159.96						
13	1960	36,9	5,680	2,200	7,880		7,880						
14													
15													
16							188.33						
17	1961	36, 9,	5,680	2,200	7,880		7,880						
18													
19													
20							185.97						
21	1962	36, 9,	6,460	2,830	9,290		9,290						
22													
23													
24							226.68						
25	1963	36, 9,	6,460	2,830	9,290		9,290						
26													
27													
28							230.39						
29	1964	36, 9,	6,460	2,830	9,290		9,290						
30													
31													
32							242.47						

FORM PRESCRIBED BY STATE BOARD OF ACCOUNTS
COUNTY FORM NO. TA 1, 1941.

REAL ESTATE VALUATION AND TRANSFER RECORD
HENDRICKS COUNTY, INDIANA

040-0040-0333-3

GOLDEN, Harold D. & Catherine S.
R 1, Box 62
North Salem, In 46165

SE SW 30-17-2W 39.75A

EEL RIVER Taxing Unit

36-14 Key Number

1920

	YEAR	KEY NUMBER	LAND	BUILDINGS	TOTAL VALUATION	EXEMPTION	NET VALUE	J. P.	TRANSFERS TO	DATE OF INST'NT	DATE OF TRANSFER	KIND OF INST'NT	ALL OR PART
1	1965	36, 14,	1,920		1,920		1,920						
2													
3													
4													
5	1966	36,14	1,920		1,920		1,920						
6													
7													
8													
9	1967	36,14	1,920		1,920		1,920						
10													
11													
12													
13	1968	36,14	1,920		1,920		1,920						
14													
15													
16													
17	1969	36,14	2,250		2,250		2,250						
18													
19													
20													
21	1970	36,14	2,250		2,250		2,250						
22													
23													
24													
25	1971	36,14	2,250		2,250		2,250						
26													
27													
28													
29	1972	36,14	2,250		2,250		2,250						
30													
31													
32													
		36-14	2,250		2,250		2,250						

FORM PRESCRIBED BY STATE BOARD OF ACCOUNTS
COUNTY FORM NO. T-[illegible]

REAL ESTATE VALUATION AND TRANSFER RECORD
HENDRICKS COUNTY, INDIANA

SHARP, Nellie M.

EEL RIVER Taxing Unit

SE SW 30-17-2W 39.75A

36-14 Key Number

1920
~~1990~~

	YEAR	KEY NUMBER	LAND	BUILDINGS	TOTAL VALUATION	EXEMPTION	NET VALUE	J. P.	TRANSFERS TO	DATE OF INST'NT	DATE OF TRANSFER	KIND OF INST'NT	ALL OR PART
1	1957	36, 14,	1,990		1,990		1,990		GOLDEN, Catherine S.	11/9/57	11/15/57	CTD	ALL
2									RYAN, Frank R., Trustee	6/10/58	6/10/58	WD	ALL
3									GOLDEN, Harold D. & Catherine S.	6/10/58	6/10/58	WD	ALL
4							37.81						
5	1958	36, 14,	1,990		1,990		1,990						
6													
7													
8							39.20						
9	1959	36, 14,	1,990		1,990		1,990						
10													
11													
12							40.40						
13	1960												
14		36,14	1,990		1,990		1,990						
15													
16							47.56						
17	1961	36, 14,	1,990		1,990		1,990						
18													
19													
20							46.96						
21	1962	36, 14,	1,920		1,920		1,920						
22													
23													
24							46.85						
25	1963												
26		36, 14,	1,920		1,920		1,920						
27													
28							47.62						
29	1964												
30		36, 14,	1,920		1,920		1,920						
31													
32							50.11						

FORM PRESCRIBED BY STATE BOARD OF ACCOUNTS
COUNTY FORM NO. TA 1, 1941.

REAL ESTATE VALUATION AND TRANSFER RECORD
HENDRICKS COUNTY, INDIANA

040-0040-0338-6

LONG, Allen R. & Marilyn
% Ronald A. Carr
R 2, Box ~~69~~ 303
Ladoga, In 67954

N NW 31-17-2W 80.00A
PT SW NW 31-17-2W 20.00A

EEL RIVER TAXING UNIT
37-1 KEY NUMBER
37-4

4990 2930

YEAR	KEY NUMBER	LAND	BUILDINGS	TOTAL VALUATION	EXEMPTION	NET VALUE	J. P.	TRANSFERS TO	DATE OF INST'NT	DATE OF TRANSFER	KIND OF INST'NT	ALL OR PART
1965	37, 1,	4,990	2,930	7,920	1,000	6,920						
					1000							
1966	37, 1	4,990	2,930	7,920	1,000	6,920						
					1000							
1967	37, 1	4,990	2,930	7,920	1,000	6,920						
					1000							
1968	37, 1	4,990	2,930	7,920	1,000	6,920						
					1000							
1969	37, 1	6,140	4,180	10,320	1,000	9,320						
					1000							
1970	37, 1	6,140	4,180	10,320	1,000	9,320						
					1000							
1971	37, 1	6,140	4,180	10,320	1,000	9,320						
					1000							
1972	37, 1	6,140	4,180	10,320	1,000	9,320						
					1000							
	37-1	6,140	4,140	10,280	~~1,000~~ 1000	9,280						

FORM PRESCRIBED BY STATE BOARD OF ACCOUNTS
COUNTY FORM NO. TA 1, 1941.

REAL ESTATE VALUATION AND TRANSFER RECORD
HENDRICKS COUNTY, INDIANA

HARRIS, Jewell A. & FLORA, Lucille M.
(tenants in common)

N NW 31-17-2W 80.00A

PT SW NW 31-17-2W 20.00A

EEl RIVER TAXING UNIT

37-1 KEY NUMBER

37-4

4990 2930
~~4010~~ ~~2180~~
~~2190~~

YEAR	KEY NUMBER	LAND	BUILDINGS	TOTAL VALUATION	EXEMPTION	NET VALUE	J. P.
1957							
1958	37, 1,	4,010	2,190	6,200		6,200	
						122.14	
1959	37, 1,	4,010	2,190	6,200		6,200	
						125.86	
1960	37,1	4,010	2,190	6,200		6,200	
						148.18	
1961	37, 1,	4,010	2,190	6,200		6,200	
						146.32	
1962	37, 1,	4,990	2,180	7,170		7,170	
						174.95	
1963	37, 1,	4,990	2,180	7,170	1,000	6,170	
					1000	153.02	
1964	37, 1,	4,990	2,930	7,920		7,920	
			+ 750			206.71	

TRANSFERS TO	DATE OF INST'NT	DATE OF TRANSFER	KIND OF INST'NT	ALL OR PART
Corrected 9/6/58				
JONES, James F. & Carrie K.	2/26/63	2/26/63	WD	All
LONG, Allen R. & Marilyn	2/10/64	2/10/64	WD	ALL

FORM PRESCRIBED BY STATE BOARD OF ACCOUNTS
COUNTY FORM NO. TA 1, 1941.

REAL ESTATE VALUATION AND TRANSFER RECORD
HENDRICKS COUNTY, INDIANA

LONG, Harvey, B. & Audrey G.

PT NE NE 31-17-2W ~~26.25A~~ 1.62

~~PT SW NE 31-17-2W 10.00A~~

EEL RIVER Taxing Unit

37-2 Key Number

~~37-15~~

20
~~+800~~ 980

Combined with 38-1

	YEAR	KEY NUMBER	LAND	BUILDINGS	TOTAL VALUATION	EXEMPTION	NET VALUE	J. P.	TRANSFERS TO	DATE OF INST'NT	DATE OF TRANSFER	KIND OF INST'NT	ALL OR PART
1	1965	37, 2,	1,800	980	2,780		2,780	25.63	LONG, Allen R. & Marilyn C.	2/20/68	2/20/68	WD	Pt
2													
3													
4													
5	1966	37, 2	1,800	980	2,780		2,780						
6													
7													
8													
9	1967	37, 2	1,800	980	2,780		2,780						
10													
11													
12													
13	1968	37, 2	20	980	1,000		1,000						
14													
15													
16													
17	1969	37, 2	410		410		410						
18													
19													
20													
21	1970												
22													
23													
24													
25	1971												
26		Combined with Key #											
27													
28													
29	1972												
30													
31		38-1 in 1971											
32													

FORM PRESCRIBED BY STATE BOARD OF ACCOUNTS
COUNTY FORM NO. TA 1, 1941.

REAL ESTATE VALUATION AND TRANSFER RECORD
HENDRICKS COUNTY, INDIANA

HARRIS, Walter (Hollis Life Estate)
HARRIS, Jewell A. & FLORA, Lucille M.

EEL RIVER Taxing Unit

PT NE NE 31-17-2W 26.25A
PT SW NE 31-17-2W 10.00A

37-2 Key Number
37-15

1800 980
~~1680~~ ~~800~~

YEAR	KEY NUMBER	LAND	BUILDINGS	TOTAL VALUATION	EXEMPTION	NET VALUE	J. P.
1957	37, 2,	1,680	800	2,480		2,480	
						47.12	
1958	37, 2,	1,680	980	2,660	1,000	1,660	
			+180		1000	32.70	
1959	37, 2,	1,680	980	2,660		2,660	
						54.00	
1960	37,2	1,680	980	2,660		2,660	
						63.57	
1961	37, 2,	1,680	980	2,660		2,660	
						62.78	
1962	37, 2,	1,800	980	2,780		2,780	
						67.83	
1963	37, 2,	1,800	980	2,780		2,780	
						68.94	
1964	37, 2,	1,800	980	2,780		2,780	
						72.56	

TRANSFERS TO	DATE OF INST'NT	DATE OF TRANSFER	KIND OF INST'NT	ALL OR PART
HARRIS, Jewell A. & FLORA, Lucille M. (tenants in common)	4/26/58	4/28/58	WD	ALL
LONG, Harvey B. & Audrey G.	1/4/64	1/9/64	WD	ALL

FORM PRESCRIBED BY STATE BOARD OF ACCOUNTS
COUNTY FORM NO. TA 1, 1941.

REAL ESTATE VALUATION AND TRANSFER RECORD
HENDRICKS COUNTY, INDIANA

LONG, Allen R. & Marilyn C.
R 2
Ladoga, In 47954

PT N NE 31-17-2W 25.63A
PT SW NE 31-17-2W 10.00 A

040-0040-0343-0

EEL RIVER Taxing Unit
37-2-01 Key Number
37-15

1780

assessed in 68

YEAR	KEY NUMBER	LAND	BUILDINGS	TOTAL VALUATION	EXEMPTION	NET VALUE	J. P.
1965							
1966							
1967							
1968	37, 2 1	1,780		1,780		1,780	
1969	37, 2 1	1,720	550	2,270		2,270	
1970	37, 2 1	1,720		1,720		1,720	
1971	37, 2 1	1,720		1,720		1,720	
1972	37, 2 1	1,720		1,720		1,720	
	37-2-1	1,720		1,720		1,720	

TRANSFERS TO	DATE OF INST'NT	DATE OF TRANSFER	KIND OF INST'NT	ALL OR PART

FORM PRESCRIBED BY STATE BOARD OF ACCOUNTS
COUNTY FORM NO. T-[illegible]

REAL ESTATE VALUATION AND TRANSFER RECORD
HENDRICKS COUNTY, INDIANA

_____ TAXING UNIT

_____ KEY NUMBER

	YEAR	KEY NUMBER	LAND	BUILDINGS	TOTAL VALUATION	EXEMPTION	NET VALUE	J. P.	TRANSFERS TO	DATE OF INST'NT	DATE OF TRANSFER	KIND OF INST'NT	ALL OR PART	
1	1957													1
2														2
3														3
4														4
5	1958													5
6														6
7														7
8														8
9	1959													9
10														0
11														1
12														2
13	1960													3
14														4
15														5
16														6
17	1961													7
18														8
19														9
20														0
21	1962													1
22														2
23														3
24														4
25	1963													5
26														6
27														7
28														8
29	1964													9
30														0
31														1
32														2

FORM PRESCRIBED BY STATE BOARD OF ACCOUNTS
COUNTY FORM NO. TA 1, 1941.

REAL ESTATE VALUATION AND TRANSFER RECORD

HENDRICKS COUNTY, INDIANA

040-0040-0348-3

~~LONG, Harvey B. & Audrey M.~~
LONG, ALLEN R. & MARILYN C.

PT NE 31-17-2W 53.75A

EEL RIVER TAXING UNIT
37-3 KEY NUMBER

2630

	YEAR	KEY NUMBER	LAND	BUILDINGS	TOTAL VALUATION	EXEMPTION	NET VALUE	J. P.	TRANSFERS TO	DATE OF INST'NT	DATE OF TRANSFER	KIND OF INST'NT	ALL OR PART
1	1965	37, 3,	2,630		2,630		2,630		LONG, Allen R. & Marilyn C.	2/20/68	2/20/68	WD	All
2													
3													
4													
5	1966	37, 3	2,630		2,630		2,630						
6													
7													
8													
9	1967	37, 3	2,630		2,630		2,630						
10													
11													
12													
13	1968	37, 3	2,630		2,630		2,630						
14													
15													
16													
17	1969	37, 3	2,950		2,950		2,950						
18													
19													
20													
21	1970	37, 3	2,950		2,950		2,950						
22													
23													
24													
25	1971	37, 3	2,950		2,950		2,950						
26													
27													
28													
29	1972	37, 3	2,950		2,950		2,950						
30													
31													
32													

FORM PRESCRIBED BY STATE BOARD OF ACCOUNTS
COUNTY FORM NO. TA-1941.

37-3 2,950 2,950 2,950

REAL ESTATE VALUATION AND TRANSFER RECORD
HENDRICKS COUNTY, INDIANA

HARRIS, Walter (Holds Life Estate)
~~HARRIS, Jewell A. & FLORA, Lucile M.~~

EEL RIVER TAXING UNIT

~~37-1~~ KEY NUMBER
37-3
~~37-4~~

~~N/NW/31-17-2W/80.00A~~
PT NE 31-17-2W 53.75A
~~PT/SW/NW/31-17-2W/20.00A~~

2630
~~2510~~
6520 ~~2190~~ Separate Bill on 37-1 & 37-4 in 1957 Inc. Improvements

	YEAR	KEY NUMBER	LAND	BUILDINGS	TOTAL VALUATION	EXEMPTION	NET VALUE	J. P.
1	1957	37, 1,	6,520	2,190	8,710	1,000	7,710	
2								
3								
4						1000	146.49	
5	1958	37, 3,	2,510		2,510		2,510	
6								
7								
8							49.45	
9	1959	37, 3,	2,510		2,510		2,510	
10								
11								
12							50.95	
13	1960							
14		37,3	2,510		2,510		2,510	
15								
16							59.99	
17	1961	37, 3,	2,510		2,510		2,510	
18								
19								
20							59.24	
21	1962	37, 3,	2,630		2,630		2,630	
22								
23								
24							64.17	
25	1963							
26		37, 3,	2,630		2,630		2,630	
27								
28							65.22	
29	1964							
30		37, 3,	2,630		2,630		2,630	
31								
32							68.64	

TRANSFERS TO	DATE OF INST'NT	DATE OF TRANSFER	KIND OF INST'NT	ALL OR PART
HARRIS, Jewell A. & FLORA, Lucile M.(tenants in common)	4/26/58	4/28/58	WD	ALL
Corrected 9/6/58				
LONG, Harvey B. & Audrey G.	1/4/64	1/9/64	WD	ALL

FORM PRESCRIBED BY STATE BOARD OF ACCOUNTS
COUNTY FORM NO. TA 1, 1941.

REAL ESTATE VALUATION AND TRANSFER RECORD
HENDRICKS COUNTY, INDIANA

~~TRENT, LESTER R. & SHARON R.~~
~~WATERS, Crit. J. & Inez~~

SE NW 31-17-2W ~~40.00A~~ ~~30.09~~ 9.66 10.15A by survey

040-0040-0353-8

EEL RIVER TAXING UNIT

37-5 KEY NUMBER

1950 ~~1090~~ ~~960~~ 120

YEAR	KEY NUMBER	LAND	BUILDINGS	TOTAL VALUATION	EXEMPTION	NET VALUE	J. P.	TRANSFERS TO	DATE OF INST'NT	DATE OF TRANSFER	KIND OF INST'NT	ALL OR PART
1965	37, 5,	1,950	1,090	3,040		3,040		WATERS, INEZ	1/11/72	2/10/72	FIN D	ALL
								PAGE, HERSCHELL & WILMA H&W	1/10/72	2/10/72	EX D	ALL
							9.91	N. EUGENE EADENS & SHIRLEY A. H&W	1/20/73	1/20/73	WD	Pt.
1966	37, 5	1,950	1,090	3,040		3,040	20.43	SHRUM, CLARENCE I. & PHYLLIS N. H&W	1/20/73	1/24/73	WD	PT
								TRENT, LESTER R. & SHARON R. H&W	4/14/73	4/16/73	WD	ALL
								KIRCHNER*TURNER INC 205 N HIGH SCHOOL ROAD INDPLS IN 46224	6-22-76	9-23-76	WD	ALL
1967	37, 5	1,950	960	2,910		2,910		TRENT, Lester R. and Sharon R. (H&W) R.R. 2, Ladoga, In 47954	10/11/76	10/13/76	WD	ALL
			-130					FREELAND, RUSSELL E. & JANICE I. R R 2 BOX 301 LODOGA, IND 47954	3/25/77	3/28/77	WD	ALL
1968	37, 5	1,950	120	2,070		2,070						
			-840									
1969	37, 5	2,120	70	2,190		2,190						
1970	37, 5	2,120	70	2,190		2,190						
1971	37, 5	2,120	70	2,190		2,190						
1972	37, 5	2,120	70	2,190	1,000 1000	1,190						
	37-5	440		440		440						

FORM PRESCRIBED BY STATE BOARD OF ACCOUNTS
COUNTY FORM NO. 1 1944

REAL ESTATE VALUATION AND TRANSFER RECORD
HENDRICKS COUNTY, INDIANA

ROBBINS, William H.

EEL RIVER Taxing Unit

SE NW 31-17-2W 40.00A
~~PT SW NW 31-17-2W 20.00A~~

37-5 Key Number
~~37-8~~

1950
~~2840~~ 1090
~~2680~~ ~~1140~~

	YEAR	KEY NUMBER	LAND	BUILDINGS	TOTAL VALUATION	EXEMPTION	NET VALUE	J. P.
1	1957	37, 5,	2,680	1,140	3,820		3,820	
2								
3								
4							72.58	
5	1958	37, 5,	2,680	1,140	3,820		3,820	
6								
7								
8							75.25	
9	1959	37, 5,	2,680	1,140	3,820		3,820	
10								
11								
12							77.55	
13	1960	37,5	2,680	1,140	3,820		3,820	
14								
15								
16							91.30	
17	1961	37, 5,	2,680	1,140	3,820		3,820	
18								
19								
20							90.15	
21	1962	37, 5,	2,840	1,090	3,930		3,930	
22								
23								
24							95.89	
25	1963	37, 5,	2,840	1,090	3,930		3,930	
26								
27								
28							97.46	
29	1964	37, 5,	1,950	1,090	3,040		3,040	
30								
31								
32							79.34	

TRANSFERS TO	DATE OF INST'NT	DATE OF TRANSFER	KIND OF INST'NT	ALL OR PART
ROBBINS, Iva C 2/6 int HANNA, Irene, GRANNAN, J. Lloyd, ASHER, Nina, & ROBBINS, Verla				
Herschel ten in common HANNA, Irene, GRANNAN, J. Lloyd, ASHER, Nina & ROBBINS, Verla	3/16/61	4/21/61	FiDec	all
Herschel ten in common ROBBINS, Verla Herschel	3/16/61 9/12/59	4/21/61 4/21/61	FiDec WD	all all
LONG, Allen R. & Marilyn C.	12/5/63	12/18/63	WD	PT 20A
WATERS, Crit J. & Inez	4/9/64	4/10/64	WD	All

FORM PRESCRIBED BY STATE BOARD OF ACCOUNTS
COUNTY FORM NO. TA 1, 1941.

REAL ESTATE VALUATION AND TRANSFER RECORD
HENDRICKS COUNTY, INDIANA

DESCRIPTION FOR RICHARD OTTERMAN
EEL RIVER TOWNSHIP, HENDRICKS COUNTY, IND.

OTTERMAN AGENCY
10.15 ACRES

A part of the Southeast Quarter of the Northwest Quarter of Section Thirty-One (31), Township Seventeen (17) North, Range Two (2) West of the Second Principal Meridian, situated in Eel River Township, Hendricks County, Indiana, and containing 10.15 acres, more or less, and more particularly described as follows: Beginning at the northeast corner of the southeast quarter of the northwest quarter of section 31, township 17 north, range 2 west, and run thence south 330 feet following the quarter section line and center of the public road; thence west 1339.40 feet to the quarter-quarter section line; thence north 330 feet following the quarter-quarter section line; thence east 1340.13 feet following the quarter-quarter section line to the quarter section line, center of the public road and the place of beginning.



ROBERT F. HUTCHINSON
REGISTERED
Professional Engineer
#4524
and
Professional Land
Surveyor
#10057
STATE OF INDIANA

CERTIFICATE

I hereby certify that the above description and plat were prepared by me from actual measurements taken or verified at the site on 6 January 1973.

Robert F. Hutchinson

Robert F. Hutchinson, 219 Ulen Drive, Lebanon, Indiana
Reg. Prof. Engr. # 4524 P. O. Box 287

NAME MCCRACKEN, MICHAEL D. & PAMELA A. H&W

Taxing Unit EEL RIVER

Key Number 37-5-01-01

ADDRESS R.R.2,Box 300, LADOGA,IN.

PT.SE 1/4 NW 1/4 31-17N-2W (4.37 AC)

DESCRIPTION

Parcel Number

9-14-84 WD

Assess '85

TRANSFERS TO	DATE OF INST'NT	DATE OF TRANSFER	KIND OF INST'NT	ALL OR PART	TRANSFERS TO	DATE OF INST'NT	DATE OF TRANSFER	KIND OF INST'NT	ALL OR PART

REAL ESTATE TRANSFER RECORD

Hendricks County, Indiana

040-0040-0358.0

EADENS, N. EUGENE & SHIRLEY A. H&W
1720 Christopher Lane
Speedway, In 46224

PT SE NW 31-17-2W ~~9.91A~~ 5.54 Ac.

EEL RIVER Taxing Unit

37-5-01 Key Number

Assessed in '73'

	YEAR	KEY NUMBER	LAND	BUILDINGS	TOTAL VALUATION	EXEMPTION	NET VALUE	J. P.	TRANSFERS TO	DATE OF INST'NT	DATE OF TRANSFER	KIND OF INST'NT	ALL OR PART
1	1973												
2													
3		37-5-1	590	70	660		660	(4.37)	MCCRACKEN, MICHAEL D. & PAMELA A.H&W	9-14-84		WD	PT.
4									37-5-01-01				
5	1974												
6													
7													
8													
9	1975												
10													
11													
12													
13	1976												
14													
15													
16													
17	1977												
18													
19													
20													
21	1978												
22													
23													
24													
25	1979												
26													
27													
28													
29	1980												
30													
31													
32													

FORM PRESCRIBED BY STATE BOARD OF ACCOUNTS
COUNTY FORM NO. TA 1, 1941.

REAL ESTATE VALUATION AND TRANSFER RECORD
HENDRICKS COUNTY, INDIANA

040-0040-0363-5

SHRUM, CLARENCE I. ~~& PHYLLIS N. H&W~~
441 W. Elm St.
Lebanon, In 46052

PT SE NW 31-17-2W 20.43A

EEL RIVER Taxing Unit

37-5-02 Key Number

Assessin 73'

	YEAR	KEY NUMBER	LAND	BUILDINGS	TOTAL VALUATION	EXEMPTION	NET VALUE	J. P.	TRANSFERS TO	DATE OF INST'NT	DATE OF TRANSFER	KIND OF INST'NT	ALL OR PART
1	1973					1560			SHRUM, CLARENCE I.	6/14/79	8/1/79	QCD	ALL
2									RRr 2 BOX0299, LADOGA IN 47954				
3		37-5-2	1,120		1,120	560	560						
4													
5	1974												
6													
7													
8													
9	1975												
10													
11													
12													
13	1976												
14													
15													
16													
17	1977												
18													
19													
20													
21	1978												
22													
23													
24													
25	1979												
26													
27													
28													
29	1980												
30													
31													
32													

FORM PRESCRIBED BY STATE BOARD OF ACCOUNTS
COUNTY FORM NO. TA 1, 1941.

REAL ESTATE VALUATION AND TRANSFER RECORD
HENDRICKS COUNTY, INDIANA

040-0040-0368-8

CARPENTER, Victor Hugo
R 2
Ladoga, In 47954

PT SW NE 31-17-2W 30.00A
PT W SE 31-17-2W 10.00 A

EEL RIVER Taxing Unit
37-6
37-10 Key Number

1890 1340

YEAR	KEY NUMBER	LAND	BUILDINGS	TOTAL VALUATION	EXEMPTION	NET VALUE	J. P.	TRANSFERS TO	DATE OF INST'NT	DATE OF TRANSFER	KIND OF INST'NT	ALL OR PART
1965	37, 6,	1,890	1,340	3,230		3,230		COX, J.V. III & ILONKA M. RR#1, BOX 115, NORTH SALEM, INDIANA	1/23/86 46165	3/3/86	CO-ADM.	D ALL
								BARNETT, HOWARD & CHARLOTTE A R R 1, North Salem, In 46165	H&W5/15/87	6/11/87	WD	ALL
1966	37, 6	1,890	1,340	3,230		3,230						
1967	37, 6	1,890	1,340	3,230		3,230						
1968	37, 6	1,890	1,340	3,230		3,230						
1969	37, 6	2,120	2,270	4,390		4,390						
1970	37, 6	2,120	2,270	4,390		4,390						
1971	37, 6	2,120	2,270	4,390		4,390						
1972	37, 6	2,120	2,270	4,390		4,390						
	37-6	2,120	2,270	4,390		4,390						

FORM PRESCRIBED BY STATE BOARD OF ACCOUNTS
COUNTY FORM NO. T-1341

REAL ESTATE VALUATION AND TRANSFER RECORD
HENDRICKS COUNTY, INDIANA

CARPENTER, Victor Hugo

EEL RIVER Taxing Unit

PT SW NE 31-17-2W 30.00A
PT W SE 31-17-2W 10.00A

37-6 Key Number
37-10

1340
1890 ~~450~~

	YEAR	KEY NUMBER	LAND	BUILDINGS	TOTAL VALUATION	EXEMPTION	NET VALUE	J. P.	TRANSFERS TO	DATE OF INST'NT	DATE OF TRANSFER	KIND OF INST'NT	ALL OR PART
1	1957	37, 6,	1,890	1,150	3,040		3,040						
2													
3							57.76						
4													
5	1958	37, 6,	1,890	1,150	3,040		3,040						
6													
7							59.89						
8													
9	1959	37, 6,	1,890	1,150	3,040		3,040						
10													
11							61.71						
12													
13	1960	37,6	1,890	1,150	3,040		3,040						
14													
15							72.66						
16													
17	1961	37, 6,	1,890	1,150	3,040		3,040						
18													
19							71.74						
20													
21	1962	37, 6,	1,890	1,340	3,230		3,230						
22													
23							78.81						
24													
25	1963	37, 6,	1,890	1,340	3,230		3,230						
26													
27							80.10						
28													
29	1964	37, 6,	1,890	1,340	3,230		3,230						
30													
31							84.30						
32													

FORM PRESCRIBED BY STATE BOARD OF ACCOUNTS
COUNTY FORM NO. TA 1, 1941.

REAL ESTATE VALUATION AND TRANSFER RECORD
HENDRICKS COUNTY, INDIANA

040-0040-0373-2

~~[illegible]~~ SE NE 31-17-2W 40.00A

EEL RIVER Taxing Unit

37-7 Key Number

PARRISH, John Russell (crossed off in error)
~~℅ Howard Barnett~~
~~R 1~~
North Salem, In 46165

1850

Year	Key Number	Land	Buildings	Total Valuation	Exemption	Net Value	J. P.	Transfers To	Date of Inst'nt	Date of Transfer	Kind of Inst'nt	All or Part
1965	37, 7,	1,850		1,850		1,850		PARRISH, MARY & MARCIA COOPER, 50% INTEREST EACH 205 LONG ST, APT #4, NORTH VERNON, IN 47265			AFF.	ALL
									6/14/78	6/19/78	FIN DEC	ALL
1966	37, 7	1,850		1,850		1,850		BARNETT, HOWARD & CHARLOTTE A. H&W R. R. 1, NORTH SALEM IN 46165 Box 64	12/28/82	1/7/83	WD	ALL
1967	37, 7	1,850		1,850		1,850						
1968	37, 7	1,850		1,850		1,850						
1969	37, 7	2,250		2,250		2,250						
1970	37, 7	2,250		2,250		2,250						
1971	37, 7	2,250		2,250		2,250						
1972	37, 7	2,250		2,250		2,250						
	37-7	2,250		2,250		2,250						

FORM PRESCRIBED BY STATE BOARD OF ACCOUNTS
COUNTY FORM NO. TA 1, 1941.

REAL ESTATE VALUATION AND TRANSFER RECORD
HENDRICKS COUNTY, INDIANA

PARRISH, John Russell & Lena

EEL RIVER Taxing Unit

SE NE 31-17-2W 40.00A

37-7 Key Number

1850
~~1800~~

Year	Key Number	Land	Buildings	Total Valuation	Exemption	Net Value	J. P.
1957	37, 7,	1,800		1,800		1,800	
						34.20	
1958	37, 7,	1,800		1,800		1,800	
						35.46	
1959	37, 7,	1,800		1,800		1,800	
						36.54	
1960	37,7	1,800		1,800		1,800	
						43.02	
1961	37, 7,	1,800		1,800		1,800	
						42.48	
1962	37, 7,	1,850		1,850		1,850	
						45.14	
1963	37, 7,	1,850		1,850		1,850	
						45.88	
1964	37, 7,	1,850		1,850		1,850	
						48.29	

Transfers To	Date of Inst'nt	Date of Transfer	Kind of Inst'nt	All or Part
PARRISH, John Russell	2/24/65	2/27/65	AFF	all

FORM PRESCRIBED BY STATE BOARD OF ACCOUNTS
COUNTY FORM NO. TA 1, 1941.

REAL ESTATE VALUATION AND TRANSFER RECORD
HENDRICKS COUNTY, INDIANA

040-0040-0378-S

LONG, Allen R. & Marilyn C
% ~~Russell A. Carr~~
Ronnie & Roberta Carr
RR2 Box 303
Ladoga, In 47954

890

PT SW NW 31-17-2W 20.00A

EEL RIVER TAXING UNIT

37-8 KEY NUMBER

	YEAR	KEY NUMBER	LAND	BUILDINGS	TOTAL VALUATION	EXEMPTION	NET VALUE	J. P.	TRANSFERS TO	DATE OF INST'NT	DATE OF TRANSFER	KIND OF INST'NT	ALL OR PART
1	1965	37, 8,	890		890		890						
2													
3													
4													
5	1966	37, 8	890		890		890						
6													
7													
8													
9	1967	37, 8	890		890		890						
10													
11													
12													
13	1968	37, 8	890		890		890						
14													
15													
16													
17	1969	37, 8	1,070		1,070		1,070						
18													
19													
20													
21	1970	37, 8	1,070		1,070		1,070						
22													
23													
24													
25	1971	37, 8	1,070		1,070		1,070						
26													
27													
28													
29	1972	37, 8	1,070		1,070		1,070						
30													
31													
32		37-8	1,070		1,070		1,070						

FORM PRESCRIBED BY STATE BOARD OF ACCOUNTS
COUNTY FORM NO. TA 1, 1941.

REAL ESTATE VALUATION AND TRANSFER RECORD
HENDRICKS COUNTY, INDIANA

LONG, Allen R. & Marilyn C.

PT SW ¼E 31-17-2W 20.00A

EEL RIVER Taxing Unit

37-8 Key Number

890

	YEAR	KEY NUMBER	LAND	BUILDINGS	TOTAL VALUATION	EXEMPTION	NET VALUE	J. P.	TRANSFERS TO	DATE OF INST'NT	DATE OF TRANSFER	KIND OF INST'NT	ALL OR PART
1	1957												
2													
3													
4													
5	1958												
6													
7													
8													
9	1959												
10													
11													
12													
13	1960												
14													
15													
16													
17	1961												
18													
19													
20													
21	1962												
22													
23													
24													
25	1963												
26													
27													
28													
29	1964	37, 8,	890		890		890						
30													
31													
32							2323						

FORM PRESCRIBED BY STATE BOARD OF ACCOUNTS
COUNTY FORM NO. TA 1, 1941.

REAL ESTATE VALUATION AND TRANSFER RECORD
HENDRICKS COUNTY, INDIANA

040-0040-0384-4

~~PAGE, CECIL~~

~~WILLIAMS, CHARLES E. & ESTHER D.~~
~~R 1~~
~~North Salem, In 46165~~

PT SW 31-17-2W 100.00A

EEL RIVER TAXING UNIT

37-9 KEY NUMBER

4740 2420

YEAR	KEY NUMBER	LAND	BUILDINGS	TOTAL VALUATION	EXEMPTION	NET VALUE	J. P.	TRANSFERS TO	DATE OF INST'NT	DATE OF TRANSFER	KIND OF INST'NT	ALL OR PART
1965	37, 9,	4,740	2,420	7,160		7,160		COMER, Norman S. Tr to reconvey	11/17/66	11/18/66	WD	all
								PAGE, Cecil & Murl E.	11/17/66	11/18/66	WD	all
								PAGE, Cecil	11/19/71	11/24/71	AFF	all
1966	37, 9	4,740	2,420	7,160		7,160		WILLIAMS, CHARLES E. & ESTHER D. H&W	9/18/73	9/18/73	WD	ALL
								WOOD, David & Ida Lee (H&W) R.R. 1, North Salem, Indiana 46165	4/6/76	4/6/76	WD	ALL
1967	37, 9	4,740	2,420	7,160		7,160		UNITED STATES OF AMERICA, ACTING THROUGH FARMERS HOME ADMINISTRATION P.O.BOX 500, DANVILLE, IND. 46122	12/5/84	1/30/85	WD	ALL
								WYETH, RICHARD J. & TERESA L. HW RR#1, BOX 150, NORTH SALEM, IND. 46165	4/3/85	5/1/85	QCD	ALL
1968	37, 9	4,740	2,420	7,160		7,160						
1969	37, 9	5,910	2,510	8,420		8,420						
1970	37, 9	5,910	2,510	8,420		8,420						
1971	37, 9	5,910	2,510	8,420		8,420						
1972	37, 9	5,910	2,510	8,420		8,420						
	37-9	5,910	2,510	8,420		8,420						

FORM PRESCRIBED BY STATE BOARD OF ACCOUNTS
COUNTY FORM NO. TA-1941

REAL ESTATE VALUATION AND TRANSFER RECORD
HENDRICKS COUNTY, INDIANA

PAGE, Cecil

EEL RIVER Taxing Unit

PT SW 31-17-2W 100.00A

37-9 Key Number

4740 2420
~~4280~~ ~~2090~~

	YEAR	KEY NUMBER	LAND	BUILDINGS	TOTAL VALUATION	EXEMPTION	NET VALUE	J. P.	TRANSFERS TO	DATE OF INST'NT	DATE OF TRANSFER	KIND OF INST'NT	ALL OR PART
1	1957	37, 9,	4,280	2,090	6,370		6,370						
2													
3													
4							121.03						
5	1958	37, 9,	4,280	2,890	7,170		7,170						
6													
7													
8				+800			141.25						
9	1959	37, 9,	4,280	2,890	7,170		7,170						
10													
11													
12							145.55						
13	1960												
14		37,9	4,280	2,890	7,170		7,170						
15													
16							171.36						
17	1961	37, 9,	4,280	2,890	7,170		7,170						
18													
19													
20							169.21						
21	1962	37, 9,	4,740	2,420	7,160		7,160						
22													
23													
24							174.70						
25	1963												
26		37, 9,	4,740	2,420	7,160		7,160						
27													
28							177.57						
29	1964	37, 9,	4,740	2,420	7,160		7,160						
30													
31													
32							186.88						

FORM PRESCRIBED BY STATE BOARD OF ACCOUNTS
COUNTY FORM NO. TA 1, 1941.

REAL ESTATE VALUATION AND TRANSFER RECORD
HENDRICKS COUNTY, INDIANA

040-0040-0389-7

~~PARRISH, J. RUSSELL~~
~~R 1~~
~~North Salem, In 46165~~

NE SE 31-17-2W 40.00A

EEL RIVER TAXING UNIT

37-11 KEY NUMBER

2020

	YEAR	KEY NUMBER	LAND	BUILDINGS	TOTAL VALUATION	EXEMPTION	NET VALUE	J. P.	TRANSFERS TO	DATE OF INST'NT	DATE OF TRANSFER	KIND OF INST'NT	ALL OR PART
1	1965	37, 11,	2,020		2,020		2,020		PARRISH, J. Russell	6/3/65	6/3/65	AFF	ALL
2													
3									PARRISH, MARY & MARCIA COOPER, 50%	INTEREST	EACH		
4									205 LONG ST, APT #4, NORTH VERNON,	IN 47265			
5	1966	37,11	2,020		2,020		2,020			6/14/78	6/19/78	FIN DEC	ALL
6													
7									BARNETT, HOWARD & CHARLOTTE A. H&W	12/28/82	1/7/83	WD	ALL
8									R. R. 1, NORTH SALEM, IN 46165				
9	1967	37,11	2,020		2,020		2,020						
10													
11													
12													
13	1968	37,11	2,020		2,020		2,020						
14													
15													
16													
17	1969	37,11	2,300		2,300		2,300						
18													
19													
20													
21	1970	37,11	2,300		2,300		2,300						
22													
23													
24													
25	1971	37,11	2,300		2,300		2,300						
26													
27													
28													
29	1972	37,11	2,300		2,300		2,300						
30													
31													
32		37,11	2,300		2,300		2,300						

FORM PRESCRIBED BY STATE BOARD OF ACCOUNTS
COUNTY FORM NO. T-7, 1941

REAL ESTATE VALUATION AND TRANSFER RECORD
HENDRICKS COUNTY, INDIANA

PARRISH, J. Russell & Lena Page

EEL RIVER Taxing Unit

NE SE 31-17-2W 40.00A

37-11 Key Number

2020
~~1800~~

	YEAR	KEY NUMBER	LAND	BUILDINGS	TOTAL VALUATION	EXEMPTION	NET VALUE	J. P.	TRANSFERS TO	DATE OF INST'NT	DATE OF TRANSFER	KIND OF INST'NT	ALL OR PART
1	1957	37, 11,	1,800		1,800		1,800						
2													
3													
4							34.20						
5	1958	37, 11,	1,800		1,800		1,800						
6													
7													
8							35.46						
9	1959	37, 11,	1,800		1,800		1,800						
10													
11													
12							36.54						
13	1960												
14		37,11	1,800		1,800		1,800						
15													
16							43.02						
17	1961	37, 11,	1,800		1,800		1,800						
18													
19													
20							42.48						
21	1962	37, 11,	2,020		2,020		2,020						
22													
23													
24							49.29						
25	1963	37, 11,	2,020		2,020		2,020						
26													
27													
28							50.10						
29	1964	37, 11,	2,020		2,020		2,020						
30													
31													
32							52.72						

FORM PRESCRIBED BY STATE BOARD OF ACCOUNTS
COUNTY FORM NO. TA 1, 1941.

REAL ESTATE VALUATION AND TRANSFER RECORD
HENDRICKS COUNTY, INDIANA

040-0040-0394-1

SHOCKENCY, Verda Page & Herman
R 1
North Salem, In 46165

PT S SW 31-17-2W 51.44A

EEL RIVER TAXING UNIT
37-12 KEY NUMBER

2720 60

YEAR	KEY NUMBER	LAND	BUILDINGS	TOTAL VALUATION	EXEMPTION	NET VALUE	J. P.
1965	37, 12,	2,720	60	2,780		2,780	
1966	37,12	2,720	60	2,780		2,780	
1967	37,12	2,720	60	2,780		2,780	
1968	37,12	2,720	60	2,780		2,780	
1969	37,12	3,190	50	3,240		3,240	
1970	37,12	3,190	50	3,240		3,240	
1971	37,12	3,190	50	3,240		3,240	
1972	37,12	3,190	50	3,240		3,240	
	37-12	3,190	50	3,240	WW 2000	1,240	

TRANSFERS TO	DATE OF INST'NT	DATE OF TRANSFER	KIND OF INST'NT	ALL OR PART
SCHOCKENCY, VERDA	5/10/85	5/10/85	AFF	ALL
SMALL, HAROLD A. & NORA L. HW RR#2, BOX 287, LADOGA , INDIANA 47954	5/11/83	5/3/85	EXEC D	ALL

FORM PRESCRIBED BY STATE BOARD OF ACCOUNTS
COUNTY FORM NO. T-[illegible]

REAL ESTATE VALUATION AND TRANSFER RECORD
HENDRICKS COUNTY, INDIANA

SHOCKENCY, Herman & Verda Page

EEL RIVER Taxing Unit

PT S SW 31-17-2W 51.44A

37-12 Key Number

2720
~~2570~~ 60

	YEAR	KEY NUMBER	LAND	BUILDINGS	TOTAL VALUATION	EXEMPTION	NET VALUE	J. P.	TRANSFERS TO	DATE OF INST'NT	DATE OF TRANSFER	KIND OF INST'NT	ALL OR PART
1	1957	37, 12,	2,570		2,570		2,570						
2													
3							48.83						
4													
5	1958	37, 12,	2,570		2,570		2,570						
6													
7							50.63						
8													
9	1959	37, 12,	2,570		2,570		2,570						
10													
11							52.17						
12													
13	1960	37,12	2,570		2,570		2,570						
14													
15							61.42						
16													
17	1961	37, 12,	2,570		2,570		2,570						
18													
19							60.65						
20													
21	1962	37, 12,	2,720	60	2,780		2,780						
22													
23							67.83						
24													
25	1963	37, 12,	2,720	60	2,780		2,780						
26													
27							68.94						
28													
29	1964	37, 12,	2,720	60	2,780		2,780						
30													
31							72.56						
32													

FORM PRESCRIBED BY STATE BOARD OF ACCOUNTS
COUNTY FORM NO. TA 1, 1941.

REAL ESTATE VALUATION AND TRANSFER RECORD
HENDRICKS COUNTY, INDIANA

040-0040-0399-4

~~WILLIAMS, CHARLES E. & ESTHER D.~~

PT S SW 31-17-2W 8.56A

EEL RIVER Taxing Unit

37-12-01 Key Number

410 300

	YEAR	KEY NUMBER	LAND	BUILDINGS	TOTAL VALUATION	EXEMPTION	NET VALUE	J. P.	TRANSFERS TO	DATE OF INST'NT	DATE OF TRANSFER	KIND OF INST'NT	ALL OR PART
1	1965	37, 12, 1	410	300	710		710						
2									PAGE, CECIL	11/19/71	11/24/71	AFF	ALL
3									WILLIAMS, CHARLES E. & ESTHER D. H&W	9/18/73	9/18/73	WD	ALL
4													
5	1966	37,12 1	410	300	710		710		WOOD, David & Ida Lee (H&W)	4/6/76	4/6/76	WD	ALL
6									R.R. 1, North Salem, Indiana 46165				
7									UNITED STATES OF AMERICA, acting through FARMERS HOME ADMINISTRATI				
8									P.O. BOX 500 , DANVILLE, INDIANA	12/5/84	1/30/85	WD	ALL
9	1967	37,12 1	410	300	710		710		WYETH, RICHARD J. & TERESA L. HW	4/3/85	5/1/85	QCD	ALL
10									RR#1, BOX 150, NORTH SALEM, IND. 46165				
11													
12													
13	1968	37,12 1	410	300	710		710						
14													
15													
16													
17	1969	37,12 1	460	100	560		560						
18													
19													
20													
21	1970	37,12 1	460	100	560		560						
22													
23													
24													
25	1971	37,12 1	460	100	560		560						
26													
27													
28													
29	1972	37,12 1	460	100	560		560						
30													
31													
32		37-12-1	460	100	560		560						

FORM PRESCRIBED BY STATE BOARD OF ACCOUNTS
COUNTY FORM NO. TA-1941

REAL ESTATE VALUATION AND TRANSFER RECORD
HENDRICKS COUNTY, INDIANA

PAGE, Cecil & Murl E.

EEL RIVER Taxing Unit

PT S SW 31-17-2W 8.56A

37-12-01 Key Number

410
~~390~~ 300

	Year	Key Number	Land	Buildings	Total Valuation	Exemption	Net Value	J. P.
1	1957	37, 12, 1	390		390		390	
2								
3								
4							7.41	
5	1958	37, 12,	390		390		390	
6								
7								
8							7.68	
9	1959	37, 12, 1	390		390		390	
10								
11								
12							7.92	
13	1960							
14		37,12,01	390		390		390	
15								
16							9.32	
17	1961	37, 12, 1	390		390		390	
18								
19								
20							9.20	
21	1962	37, 12, 1	410	300	710		710	
22								
23								
24							17.32	
25	1963	37, 12, 1	410	300	710		710	
26								
27								
28							17.61	
29	1964							
30		37, 12, 1	410	300	710		710	
31								
32							18.53	

Transfers To	Date of Inst'nt	Date of Transfer	Kind of Inst'nt	All or Part	
1					1
2	PAGE, Cecil	11/19/71	11/24/71	AFF	ALL 2
3					3
4					4
5					5
6					6
7					7
8					8
9					9
10					10
11					11
12					12
13					13
14					14
15					15
16					16
17					17
18					18
19					19
20					20
21					21
22					22
23					23
24					24
25					25
26					26
27					27
28					28
29					29
30					30
31					31
32					32

FORM PRESCRIBED BY STATE BOARD OF ACCOUNTS
COUNTY FORM NO. TA 1, 1941.

040-0040-0404-1

~~//WATERS, Crit. J. & Inez J.//~~

BRITTON, EDWARD
~~R-1~~
~~Roachdale, In 46172~~

PT W SE 31-17-2W 70.00A

EEL RIVER TAXING UNIT

37-13 KEY NUMBER

3750

YEAR	KEY NUMBER	LAND	BUILDINGS	TOTAL VALUATION	EXEMPTION	NET VALUE	J. P.	TRANSFERS TO	DATE OF INST'NT	DATE OF TRANSFER	KIND OF INST'NT	ALL OR PART
1965	37, 13,	3,750		3,750	1,000	2,750		WATERS, INEZ	1/11/72	2/10/72	FIN D	ALL
								~~BRITTON, Edward of Putnam County,~~ Indiana	1/10/72	2/16/72	Exec D	ALL
					1000							
1966	37,13	! 3,750		3,750	1,000	2,750		BRITTON, E.B., TRUSTEE OF THE TRUST CREATED BY EDWARD BRADFIELD BRITTON DATED DECEMBER 27, 1983	12/27/83	1/4/83	WD	ALL
								8607 FARMSFIELD COURT, LOUISVILLE, KENTUCKY 40299				
					1000							
1967	37,13	3,750		3,750	1,000	2,750						
					1000							
1968	37,13	3,750		3,750	1,000	2,750						
					1000							
1969	37,13	4,320		4,320		4,320						
1970	37,13	4,320		4,320		4,320						
1971	37,13	4,320		4,320		4,320						
1972	37,13	4,320		4,320	1,000	3,320						
					1000							
	37-13	4,320		4,320		4,320						

FORM PRESCRIBED BY STATE BOARD OF ACCOUNTS
COUNTY FORM NO. TR 7, 1941.

REAL ESTATE VALUATION AND TRANSFER RECORD
HENDRICKS COUNTY, INDIANA

WATERS, Crit J. & Inez J.

PT W SE 31-17-2W 70.00A

EEL RIVER Taxing Unit

37-13 Key Number

3750
~~3500~~

	Year	Key Number	Land	Buildings	Total Valuation	Exemption	Net Value	J. P.	Transfers To	Date of Inst'nt	Date of Transfer	Kind of Inst'nt	All or Part
1	1957	37, 13,	3,500		3,500		3,500						
2													
3													
4							66.50						
5	1958	37, 13,	3,500		3,500		3,500						
6													
7													
8							68.95						
9	1959	37, 13,	3,500		3,500		3,500						
10													
11													
12							71.05						
13	1960	37,13	3,500		3,500		3,500						
14													
15													
16							83.65						
17	1961	37, 13,	3,500		3,500		3,500						
18													
19													
20							82.60						
21	1962	37, 13,	3,750		3,750		3,750						
22													
23													
24							91.50						
25	1963	37, 13,	3,750		3,750	1,000	2,750						
26													
27													
28						1000	68.20						
29	1964	37, 13,	3,750		3,750	1,000	2,750						
30													
31						1000	71.78						
32													

FORM PRESCRIBED BY STATE BOARD OF ACCOUNTS
COUNTY FORM NO. TA 1, 1941.

REAL ESTATE VALUATION AND TRANSFER RECORD
HENDRICKS COUNTY, INDIANA

040-0040-0409-4

HIGBIE, Roy D. & Gessie L.
~~R 1~~ 209 Prairie Pkwy,
~~NorthSalem, In 46165~~ Brownsburg, Ind. 46112

SE SE 31-17-2W 40.00A

EEL RIVER TAXING UNIT

37-14 KEY NUMBER

2050

YEAR	KEY NUMBER	LAND	BUILDINGS	TOTAL VALUATION	EXEMPTION	NET VALUE	J. P.	TRANSFERS TO	DATE OF INST'NT	DATE OF TRANSFER	KIND OF INST'NT	ALL OR PART
1965	37, 14,	2,050		2,050		2,050						
1966	37,14	2,050		2,050		2,050						
1967	37,14	2,050		2,050		2,050						
1968	37,14	2,050		2,050		2,050						
1969	37,14	2,370		2,370		2,370						
1970	37,14	2,370		2,370		2,370						
1971	37,14	2,370		2,370		2,370						
1972	37,14	2,370		2,370		2,370						
	37-14	2,370		2,370		2,370						

FORM PRESCRIBED BY STATE BOARD OF ACCOUNTS
COUNTY FORM NO. T-[illegible]

REAL ESTATE VALUATION AND TRANSFER RECORD
HENDRICKS COUNTY, INDIANA

PAGE, Oscar

HIGBIE, Roy D. & Gessie L.

EEL RIVER Taxing Unit

SE SE 31-17-2W 40.00A

37-14 Key Number

2050
~~2000~~

Year	Key Number	Land	Buildings	Total Valuation	Exemption	Net Value	J. P.
1957	37, 14,	2,000		2,000		2,000	
						38.00	
1958	37, 14,	2,000		2,000		2,000	
						39.40	
1959	37, 14,	2,000		2,000		2,000	
						40.60	
1960	37,14	2,000		2,000		2,000	
						47.80	
1961	37, 14,	2,000		2,000		2,000	
						47.20	
1962	37, 14,	2,050		2,050		2,050	
						50.02	
1963	37, 14,	2,050		2,050		2,050	
						50.84	
1964	37, 14,	2,050		2,050		2,050	
						53.51	

Transfers To	Date of Inst'nt	Date of Transfer	Kind of Inst'nt	All or Part
HIGBIE, Roy D. & Gessie L.	2-15-64	2-19-64	WD	all

FORM PRESCRIBED BY STATE BOARD OF ACCOUNTS
COUNTY FORM NO. TA 1, 1941.

REAL ESTATE VALUATION AND TRANSFER RECORD
HENDRICKS COUNTY, INDIANA

040-0040-0414-9

LONG, Harvey B. & Audrey G.
R 2
Ladoga, In 47954

NW NW 32-17-2W ~~40.00A~~ 19.45

PT NE NE 31-17-2W 0.62

EEL RIVER TAXING UNIT

38-1 KEY NUMBER
37-2

390
~~1420~~

YEAR	KEY NUMBER	LAND	BUILDINGS	TOTAL VALUATION	EXEMPTION	NET VALUE	J. P.	TRANSFERS TO	DATE OF INST'NT	DATE OF TRANSFER	KIND OF INST'NT	ALL OR PART
1965	38, 1,	1,420		1,420		1,420	20.55	LONG, Allen R. & Marilyn C.	2/20/68	2/20/68	WD	Pt
								GOODE, THOMAS I. & GLADYS MAE H&W R R 1, NORTH SALEM IN 46165	5/14/82	6/18/82	WD	ALL
1966	38, 1	1,420		1,420		1,420						
1967	38, 1	1,420		1,420		1,420						
1968	38, 1	390		390		390						
1969	38, 1	530		530		530						
1970	38, 1	800		800		800						
1971	38, 1	800		800		800						
1972	38, 1	800		800		800						
	38-1	800		800		800						

FORM PRESCRIBED BY STATE BOARD OF ACCOUNTS
COUNTY FORM NO. T-941

REAL ESTATE VALUATION AND TRANSFER RECORD
HENDRICKS COUNTY, INDIANA

HARRIS, Walter Woods Life Estate
HARRIS, Jewell A. & FLORA, Lucille M.

EEL RIVER Taxing Unit

NW NW 32-17-2W 40.00A

38-1 Key Number

1420
~~1650~~

YEAR	KEY NUMBER	LAND	BUILDINGS	TOTAL VALUATION	EXEMPTION	NET VALUE	J. P.
1957	38, 1,	1,650		1,650		1,650	
						31.35	
1958	38, 1,	1,650		1,650		1,650	
						32.50	
1959	38, 1,	1,650		1,650		1,650	
						33.49	
1960	38,1	1,650		1,650		1,650	
						39.44	
1961	38, 1,	1,650		1,650		1,650	
						38.94	
1962	38, 1,	1,420		1,420		1,420	
						34.65	
1963		1,420		1,420		1,420	
						35.22	
1964	38, 1,	1,420		1,420		1,420	
						37.06	

TRANSFERS TO	DATE OF INST'NT	DATE OF TRANSFER	KIND OF INST'NT	ALL OR PART
HARRIS, Jewell A. & FLORA, Lucile M. (tenants in common)	4/26/58	4/28/58	WD	ALL
Corrected 9/6/58				
LONG, Harvey B. & Audrey G.	1/4/64	1/9/64	WD	ALL

FORM PRESCRIBED BY STATE BOARD OF ACCOUNTS
COUNTY FORM NO. TA 1, 1941.

REAL ESTATE VALUATION AND TRANSFER RECORD
HENDRICKS COUNTY, INDIANA

040-0040-0419-1

LONG, Allen R. & Marilyn C.

EEL RIVER Taxing Unit

PT NW NW 32-17-2W 20.55 A

38-1-01 Key Number

1030

assess 468

	YEAR	KEY NUMBER	LAND	BUILDINGS	TOTAL VALUATION	EXEMPTION	NET VALUE	J. P.	TRANSFERS TO	DATE OF INST'NT	DATE OF TRANSFER	KIND OF INST'NT	ALL OR PART
1	1965												
2													
3													
4													
5	1966												
6													
7													
8													
9	1967												
10													
11													
12													
13	1968	38, 1 1	1,030		1,030		1,030						
14													
15													
16													
17	1969	38, 1 1	1,170		1,170		1,170						
18													
19													
20													
21	1970	38, 1 1	1,170		1,170		1,170						
22													
23													
24													
25	1971	38, 1 1	1,170		1,170		1,170						
26													
27													
28													
29	1972	38, 1 1	1,170		1,170		1,170						
30													
31													
32													

FORM PRESCRIBED BY STATE BOARD OF ACCOUNTS
COUNTY FORM NO. TAX-38-1-1

38-1-1 1,170 1,170 1,170

REAL ESTATE VALUATION AND TRANSFER RECORD
HENDRICKS COUNTY, INDIANA

_____ TAXING UNIT

_____ KEY NUMBER

	YEAR	KEY NUMBER	LAND	BUILDINGS	TOTAL VALUATION	EXEMPTION	NET VALUE	J. P.	TRANSFERS TO	DATE OF INST'NT	DATE OF TRANSFER	KIND OF INST'NT	ALL OR PART	
1	1957													1
2														2
3														3
4														4
5	1958													5
6														6
7														7
8														8
9	1959													9
10														10
11														11
12														12
13	1960													13
14														14
15														15
16														16
17	1961													17
18														18
19														19
20														20
21	1962													21
22														22
23														23
24														24
25	1963													25
26														26
27														27
28														28
29	1964													29
30														30
31														31
32														32

FORM PRESCRIBED BY STATE BOARD OF ACCOUNTS
COUNTY FORM NO. TA 1, 1941.

REAL ESTATE VALUATION AND TRANSFER RECORD

HENDRICKS COUNTY, INDIANA

040-0040-0424-6

~~PERKINS, Flora E.~~
~~THOMAS, WILLIAM E. & RUTH A.~~
~~R 1, Box 67~~
~~North Salem, In 46165~~

PT NW & PT NE 113.49A 32-17-2W

EEL RIVER TAXING UNIT

38-2 KEY NUMBER

212
288

4000 1690

YEAR	KEY NUMBER	LAND	BUILDINGS	TOTAL VALUATION	EXEMPTION	NET VALUE	J. P.	TRANSFERS TO	DATE OF INST'NT	DATE OF TRANSFER	KIND OF INST'NT	ALL OR PART
1963	38, 2,	4,000	1,690	5,690		5,690		THOMAS, WILLIAM E. & RUTH A. H&W THOMAS, RUTH A. R. 1, Box 67, North Salem, In 46165	11/17/69 12/14/77	11/24/69 12/15/77	EXC D SURV AFF	ALL ALL
1966	38, 2	4,000	1,690	5,690		5,690		~~THOMAS, ARTHUR L. & JOYCE K. H&W~~ R R 1 Box 64, North Salem, Indiana 46165	11/30/78	11/30/78	WD	ALL
								FRAZIER, THEODORE R. & MARILYN K. HW RR#1, BOX 58 B, NORTH SALEM, INDIANA 46165	4/24/86	4/28/86	WD.	ALL
1967	38, 2	4,000	1,690	5,690		5,690						
1968	38, 2	4,000	1,690	5,690		5,690						
1969	38, 2	5,290	3,270	8,560		8,560						
1970	38, 2	5,290	4,720	10,010	1,000 1000	9,010						
1971	38, 2	5,290	4,720	10,010	1,000 1000	9,010						
1972	38, 2	5,290	4,720	10,010	1,000 1000	9,010						
	38-2	5,290	4,720	10,010	1,000 1000	9,010						

FORM PRESCRIBED BY STATE BOARD OF ACCOUNTS
COUNTY FORM NO. TA 1, 1941.

REAL ESTATE VALUATION AND TRANSFER RECORD
HENDRICKS COUNTY, INDIANA

JENKINS, Flora E.

EEL RIVER Taxing Unit

PT NW & PT NE 32-17-2W 113.49A

38-2 Key Number

4000 1690
~~3550~~ ~~1310~~

	YEAR	KEY NUMBER	LAND	BUILDINGS	TOTAL VALUATION	EXEMPTION	NET VALUE	J. P.	TRANSFERS TO	DATE OF INST'NT	DATE OF TRANSFER	KIND OF INST'NT	ALL OR PART
1	1957	38, 2,	3,550	1,310	4,860		4,860						
2													
3													
4							92.34						
5	1958	38, 2,	3,550	1,310	4,860	1,000	3,860						
6													
7						1000	76.07						
8													
9	1959	38, 2,	3,550	1,310	4,860	1,000	3,860						
10													
11													
12						1000	78.36						
13	1960												
14		38,2	3,550	1,310	4,860	1,000	3,860						
15													
16						1000	92.25						
17	1961	38, 2,	3,550	1,310	4,860	1,000	3,860						
18													
19													
20						1000	91.10						
21	1962	38, 2,	4,000	1,690	5,690	1,000	4,690						
22													
23													
24						1000	114.44						
25	1963	38, 2,	4,000	1,690	5,690	1,000	4,690						
26													
27													
28						1000	116.31						
29	1964	38, 2,	4,000	1,690	5,690	1,000	4,690						
30													
31													
32						1000	122.41						

FORM PRESCRIBED BY STATE BOARD OF ACCOUNTS
COUNTY FORM NO. TA 1, 1941.

REAL ESTATE VALUATION AND TRANSFER RECORD
HENDRICKS COUNTY, INDIANA

040-0040-0429-9

GOODE, Thomas I. & Gladys M. and Eva B. Everman, jointly and to the survivor and not as tenants in common

PT NW & PT NE 32-17-2W 5.41A

EEL RIVER TAXING UNIT

38-2-01 KEY NUMBER

160 5990

YEAR	KEY NUMBER	LAND	BUILDINGS	TOTAL VALUATION	EXEMPTION	NET VALUE	J. P.	TRANSFERS TO	DATE OF INST'NT	DATE OF TRANSFER	KIND OF INST'NT	ALL OR PART
1965	38, 2, 1	160		160		160		GOODE, THOMAS I. & GLADYS M. HIS WIFE, AS JOINT TENANTS & NOT AS TENANTS IN COMMON R R 1 NORTH SALEM IND 46165	4/2/77	4/4/77	WD	ALL
1966	38, 2 1	160		160		160						
1967	38, 2 1	160	5,990 +5990	6,150	1,000 1000	5,150						
1968	38, 2 1	160	5,990	6,150	1,000 1000	5,150						
1969	38, 2 1	900	4,960	5,860	1,000 1000	4,860						
1970	38, 2 1	900	4,960	5,860	1,000 1000	4,860						
1971	38, 2 1	900	4,960	5,860	1,000	5,860						
1972	38, 2 1	900	4,960	5,860	1,000 1000	4,860						
	38-2-1	900	4,960	5,860	1,000 1000	4,860						

FORM PRESCRIBED BY STATE BOARD OF ACCOUNTS
COUNTY FORM NO. T

REAL ESTATE VALUATION AND TRANSFER RECORD
HENDRICKS COUNTY, INDIANA

McFERRAN, Chesley & Gertrude A.

EEL RIVER — TAXING UNIT

PT NW & PT NE 32-17-2W 4.66A — 38-2-01 — KEY NUMBER

5.41 survey

160
~~220~~
~~90~~ ~~100~~

Add 130 to Land 57

	YEAR	KEY NUMBER	LAND	BUILDINGS	TOTAL VALUATION	EXEMPTION	NET VALUE	J. P.	TRANSFERS TO	DATE OF INST'NT	DATE OF TRANSFER	KIND OF INST'NT	ALL OR PART
1	1957	38, 2, 1	220	100	320		320		ROBINSON, Bobbie E.& Elsie F.	3/16/57	3/16/57	WD	All
2									McFERRAN, Chesley & Gertrude A.	6/25/59	6/29/59	WD	ALL
3													
4			+130				6.08		GOODE, Thomas I.	9/28/60	9/28/60	WD	ALL
5	1958	38, 2,	220	100	320		320		TAYLOR, Crawford,Trust to reConv.	6/27/63	7/3/63	WD	ALL
6									GOODE, Thomas I. & Gladys M. and				
7									Eva B. Everman jointly to survivor				
8							6.30		not as ten. in common	6/27/63	7/3/63	WD	ALL
9	1959	38, 2, 1	220	100	320		320						
10													
11													
12							6.50						
13	1960												
14		38,2,01	220	100	320		320						
15													
16							7.65						
17	1961	38, 2, 1	220	100	320		320						
18													
19													
20							7.55						
21	1962												
22		38, 2, 1	160		160		160						
23													
24							3.90						
25	1963												
26		38, 2, 1	160		160		160						
27													
28							3.97						
29	1964	38, 2, 1	160		160		160						
30													
31													
32							4.18						

FORM PRESCRIBED BY STATE BOARD OF ACCOUNTS
COUNTY FORM NO. TA 1, 1941.

REAL ESTATE VALUATION AND TRANSFER RECORD
HENDRICKS COUNTY, INDIANA

040-0040-0434-3

RMER, Allen Lee & Mary Lou
l
North Salem, In 46165

PT NW & PT NE 32-17-2W 6.61A

EEL RIVER TAXING UNIT

38-2-01-01 KEY NUMBER

300 4220 ~~3520~~

YEAR	KEY NUMBER	LAND	BUILDINGS	TOTAL VALUATION	EXEMPTION	NET VALUE	J. P.	TRANSFERS TO	DATE OF INST'NT	DATE OF TRANSFER	KIND OF INST'NT	ALL OR PART
1965	38, 2, 1	300	3,520	3,820	1,000	2,820						
					1000							
1966	38, 2 1	300	3,520	3,820	1,000	2,820						
					1000							
1967	38, 2 1	300	3,520	3,820		3,820						
1968	38, 2 1	300	4,220	4,520	1,000	3,520						
			+700		1000							
1969	38, 2 1	970	3,100	4,070	1,000	3,070						
					1000							
1970	38, 2 1	970	3,100	4,070	1,000	3,070						
					1000							
1971	38, 2 1	970	3,100	4,070	1,000	3,070						
					1000							
1972	38, 2 1	970	3,100	4,070	1,000	3,070						
					1000							
	38-2-1-1	970	3,100	4,070	~~1000~~ 1,000	3,070						

FORM PRESCRIBED BY STATE BOARD OF ACCOUNTS
COUNTY FORM NO. T-[illegible]941

REAL ESTATE VALUATION AND TRANSFER RECORD
HENDRICKS COUNTY, INDIANA

HOPE, Dennis L. & Bernice G.

32-17-2W

PT NW & PT NE ¼ ~~7.61A~~ 6.61

EEL RIVER Taxing Unit

38-2-01-01 Key Number

300 ~~350~~ ~~280~~ ~~100~~

3520 ~~2970~~ ~~2710~~ ~~360~~

	YEAR	KEY NUMBER	LAND	BUILDINGS	TOTAL VALUATION	EXEMPTION	NET VALUE	J. P.	TRANSFERS TO	DATE OF INST'NT	DATE OF TRANSFER	KIND OF INST'NT	ALL OR PART
1	1957	38, 2, 1	280	360	640		640		HOPE, Dennis L.	11/30/61	11/30/61	WD	All
2													
3									~~LARMER~~, Allen Lee & Mary Lou	7/29/63	7/31/63	WD	ALL
4			+180	+360			12.16	1.0	STEWART, Wayne & Maxie	3/7/64	3/7/64	WD	pt
5	1958	38, 2,	280	2,710	2,990	1,000	1,990						
6													
7				+2350		1000	39.20						
8													
9	1959	38, 2, 1	280	2,970	3,250	1,000	2,250						
10													
11				+260		1000	45.67						
12													
13	1960	38,2,01,01	280	2,970	3,250	1,000	2,250						
14													
15						1000	53.78						
16													
17	1961	38, 2, 1	280	2,970	3,250		3,250						
18													
19							76.70						
20													
21	1962	38, 2, 1	350	3,520	3,870		3,870						
22													
23							94.43						
24													
25	1963	38, 2, 1	350	3,520	3,870		3,870						
26													
27							95.98						
28													
29	1964	38, 2, 1	300	3,520	3,820	1,000	2,820						
30													
31						1000	73.60						
32													

FORM PRESCRIBED BY STATE BOARD OF ACCOUNTS
COUNTY FORM NO. TA 1, 1941.

REAL ESTATE VALUATION AND TRANSFER RECORD
HENDRICKS COUNTY, INDIANA

040-0040-0439-6

~~STEWART, Wayde & Maxie~~

BURKHART, ~~THOMAS W.~~ & KATHERINE A.
R 1
North Salem, In 46165

PT NW & NE 32-17-2W 1.0A

EEL RIVER TAXING UNIT
38-2-01-01-01 KEY NUMBER

130 4980

YEAR	KEY NUMBER	LAND	BUILDINGS	TOTAL VALUATION	EXEMPTION	NET VALUE	J. P.	TRANSFERS TO	DATE OF INST'NT	DATE OF TRANSFER	KIND OF INST'NT	ALL OR PART
1965	38, 2, 1	130	4,980 +4980	5,110	1,000 1000	4,110		BURKHART, Thomas W. & Katherine A. BURKHART, KATHERINE A R 1 Box 73A North Salem, Indiana 46165	10/12/70 1/5/79	10/15/70 1/16/79	WD AFF	ALL ALL
1966	38, 2 1	130	4,980	5,110	1,000 1000	4,110						
1967	38, 2 1	130	4,980	5,110	1,000 1000	4,110						
1968	38, 2 1	130	4,980	5,110	1,000 1000	4,110						
1969	38, 2 1	670	4,480	5,150	1,000 1000	4,150						
1970	38, 2 1	670	4,480	5,150	1,000 1000	4,150						
1971	38, 2 1	670	4,480	5,150	1,000 1000	4,150						
1972	38, 2 1	670	4,480	5,150	1,000 1000	4,150						
	3822-1-1	670	4,480	5,150	~~1,000~~	4,150						

FORM PRESCRIBED BY STATE BOARD OF ACCOUNTS
COUNTY FORM NO. TA-1-1941

REAL ESTATE VALUATION AND TRANSFER RECORD
HENDRICKS COUNTY, INDIANA

STEWART, WAYNE & MAXIE

PT NW & NE 1.0A

32-17-2W

EEL RIVER Taxing Unit

38-2-01-01-01 Key Number

~~130~~
~~50~~

+80 Land 1964

	YEAR	KEY NUMBER	LAND	BUILDINGS	TOTAL VALUATION	EXEMPTION	NET VALUE	J. P.	TRANSFERS TO	DATE OF INST'NT	DATE OF TRANSFER	KIND OF INST'NT	ALL OR PART
1	1957												
2													
3													
4													
5	1958												
6													
7													
8													
9	1959												
10													
11													
12													
13	1960												
14													
15													
16													
17	1961												
18													
19													
20													
21	1962												
22													
23													
24													
25	1963												
26													
27													
28													
29	1964	38, 2, 1	130		130		130						
30													
31			+80				3.39						
32													

FORM PRESCRIBED BY STATE BOARD OF ACCOUNTS
COUNTY FORM NO. TA 1, 1941.

REAL ESTATE VALUATION AND TRANSFER RECORD
HENDRICKS COUNTY, INDIANA

GOODE, THOMAS I. & GLADYS MAE

PT E NW 32-17-2W 3.24A

040-0040-0444-0

EEL RIVER TAXING UNIT

38-2-01-02 KEY NUMBER

200 760

YEAR	KEY NUMBER	LAND	BUILDINGS	TOTAL VALUATION	EXEMPTION	NET VALUE	J. P.	TRANSFERS TO	DATE OF INST'NT	DATE OF TRANSFER	KIND OF INST'NT	ALL OR PART
1965	38, 2, 1	200	760	960		960		GOODE, Thomas I. & Gladys Mae (H&W)	9/11/72	9/14/72	WD	ALL
1966	38, 2 1	200	760	960		960						
1967		200	760	960		960						
1968	38, 2 1	200	760	960		960						
1969	38, 2 1	730	810	1,540		1,540						
1970	38, 2 1	730	810	1,540		1,540						
1971	38, 2 1	730	810	1,540		1,540						
1972	38, 2 1	730	810	1,540		1,540						
	38-2-1-2	730	810	1,540		1,540						

FORM PRESCRIBED BY STATE BOARD OF ACCOUNTS
COUNTY FORM NO. T-[illegible]

REAL ESTATE VALUATION AND TRANSFER RECORD
HENDRICKS COUNTY, INDIANA

~~BROCK, Woodson & Fannie~~

EEL RIVER TAXING UNIT

PT E NW 32-17-2W 3.24A

38-2-01-02 KEY NUMBER

200 ~~130~~ 10 760

	YEAR	KEY NUMBER	LAND	BUILDINGS	TOTAL VALUATION	EXEMPTION	NET VALUE	J. P.	TRANSFERS TO	DATE OF INST'NT	DATE OF TRANSFER	KIND OF INST'NT	ALL OR PART
1	1957	38, 2, 1	130		130		130		MCFERRAN, Chesley M. & Gertrude A.	8/26/57	8/27/57	WD	all
2									VANSCYOC, Thomas Allen & Julia Jean	1/5/60	1/13/60	WD	ALL
3													
4			+120				2.47						
5	1958	38, 2,	130		130		130						
6													
7													
8							2.56						
9	1959	38, 2, 1	130		130		130						
10													
11													
12							2.64						
13	1960	38,2,01,02	130		130		130						
14													
15													
16							3.11						
17	1961	38, 2, 1	130		130		130						
18													
19													
20							3.07						
21	1962	38, 2, 1	200	760	960		960						
22													
23													
24							23.42						
25	1963												
26		38, 2, 1	200	760	960		960						
27													
28							23.81						
29	1964	38, 2, 1	200	760	960		960						
30													
31													
32							25.06						

FORM PRESCRIBED BY STATE BOARD OF ACCOUNTS
COUNTY FORM NO. TA 1, 1941.

REAL ESTATE VALUATION AND TRANSFER RECORD
HENDRICKS COUNTY, INDIANA

040-0040-0449-3

EEL RIVER Taxing Unit

38-3 Key Number

PT NW NE 32-17-2W 12.17A

470 490

YEAR	KEY NUMBER	LAND	BUILDINGS	TOTAL VALUATION	EXEMPTION	NET VALUE	J. P.	TRANSFERS TO	DATE OF INST'NT	DATE OF TRANSFER	KIND OF INST'NT	ALL OR PART
1965	38, 3,	470	690	1,160		1,160		SIMON, CHARLES & BEULAH H&W R. R. 1 BOX 93 GOSPORT, IND. 47433	10/14/74	11/12/74	WD	ALL
1966	38, 3	470	690	1,160		1,160						
1967	38, 3	470	690	1,160		1,160						
1968	38, 3	470	690	1,160		1,160						
1969	38, 3	650	310	960		960						
1970	38, 3	650	310	960		960						
1971	38, 3	650	310	960		960						
1972	38, 3	650	310	960		960						
	38-2	650	310	960		960						

FORM PRESCRIBED BY STATE BOARD OF ACCOUNTS
COUNTY FORM NO. TA 1, 1941.

REAL ESTATE VALUATION AND TRANSFER RECORD
HENDRICKS COUNTY, INDIANA

WICKHAM, Sarah E. & Moreen A. & Thera B.

EEL RIVER Taxing Unit

PT NW NE 32-17-2W 12.17A

38-3 Key Number

470 690
~~530~~ ~~460~~

	YEAR	KEY NUMBER	LAND	BUILDINGS	TOTAL VALUATION	EXEMPTION	NET VALUE	J. P.	TRANSFERS TO	DATE OF INST'NT	DATE OF TRANSFER	KIND OF INST'NT	ALL OR PART
1	1957	38, 3,	530	460	990		990		GRANNAN, Moreen C. & Joseph P.	1/31/61	2/28/61	COM D	ALL
2													
3													
4							18.81						
5	1958	38, 2,	530	460	990		990						
6													
7													
8							19.50						
9	1959	38, 3,	530	460	990		990						
10													
11													
12							20.10						
13	1960	38,3	530	460	990		990						
14													
15													
16							23.66						
17	1961	38, 3,	530	460	990		990						
18													
19													
20							23.36						
21	1962	38, 3,	470	690	1,160		1,160						
22													
23													
24							28.30						
25	1963	38, 3,	470	690	1,160		1,160						
26													
27													
28							28.77						
29	1964	38, 3,	470	690	1,160		1,160						
30													
31													
32							30.28						

FORM PRESCRIBED BY STATE BOARD OF ACCOUNTS
COUNTY FORM NO. TA 1, 1941.

REAL ESTATE VALUATION AND TRANSFER RECORD
HENDRICKS COUNTY, INDIANA

OWEN, LEWIS GLEN
~~OWEN, Lewis & Mary Allee~~
R 1
North Salem, In 46165

PT E NE 32-17-2W 40.00A

040-0040-0454-8

EEL RIVER TAXING UNIT
38-4 KEY NUMBER

1590 2140

YEAR	KEY NUMBER	LAND	BUILDINGS	TOTAL VALUATION	EXEMPTION	NET VALUE	J. P.	TRANSFERS TO	DATE OF INST'NT	DATE OF TRANSFER	KIND OF INST'NT	ALL OR PART
1963	38, 4,	1,590	2,140	3,730		3,730		OWEN, Lewis Glen	1/13/73	1/13/73	QCD	ALL
								GOODE, THOMAS I.II & MARY F. HW NORTH SALEM, INDIANA 46165	9/22/86	10/21/87	CONSERVATORS DEED	ALL
1966	38, 41,590	1,590	2,140	3,730		3,730						
1967	38, 4	1,590	2,140	3,730		3,730						
1968	38, 4	1,590	2,140	3,730		3,730						
1969	38, 4	2,360	2,330	4,690		4,690						
1970	38, 4	2,360	2,330	4,690		4,690						
1971	38, 4	2.360	2,330	4,690		4,690						
1972	38, 4	2,360	2,330	4,690		4,690						
	38-4	2,360	2,330	4,690		4,690						

FORM PRESCRIBED BY STATE BOARD OF ACCOUNTS
COUNTY FORM NO. TA 1, 1941.

REAL ESTATE VALUATION AND TRANSFER RECORD
HENDRICKS COUNTY, INDIANA

OWEN, Lewis & Mary Alice

EEL RIVER Taxing Unit

PT E NE 32-17-2W 40.00A

38-4 Key Number

1590 2140
~~1390~~ ~~2110~~

YEAR	KEY NUMBER	LAND	BUILDINGS	TOTAL VALUATION	EXEMPTION	NET VALUE	J. P.	TRANSFERS TO	DATE OF INST'NT	DATE OF TRANSFER	KIND OF INST'NT	ALL OR PART
1957	38, 4,	1,290	2,110	3,400		3,400						
						64.60						
1958	38, 4,	1,290	2,110	3,400		3,400						
						66.98						
1959	38, 4,	1,290	2,110	3,400		3,400						
						69.02						
1960	38,4	1,290	2,110	3,400		3,400						
						81.26						
1961	38, 4,	1,290	2,110	3,400		3,400						
						80.24						
1962	38, 4,	1,590	2,140	3,730		3,730						
						91.01						
1963	38, 4,	1,590	2,140	3,730		3,730						
						92.50						
1964	38, 4,	1,590	2,140	3,730		3,730						
						97.35						

FORM PRESCRIBED BY STATE BOARD OF ACCOUNTS
COUNTY FORM NO. TA 1, 1941.

REAL ESTATE VALUATION AND TRANSFER RECORD
HENDRICKS COUNTY, INDIANA

040-0040-0459-0

~~PARRISH, JOHN RUSSELL~~
~~% Howard Barnett~~

PT SW NW 32-17-2W 40.00A

EEL RIVER TAXING UNIT

38-5 KEY NUMBER

1380 2340

YEAR	KEY NUMBER	LAND	BUILDINGS	TOTAL VALUATION	EXEMPTION	NET VALUE	J. P.	TRANSFERS TO	DATE OF INST'NT	DATE OF TRANSFER	KIND OF INST'NT	ALL OR PART
1965	38, 5,	1,380	2,340	3,720		3,720		PARRISH, MARY & MARCIA COOPER, 50% INTEREST EACH 205 LONG ST, APT #4, NORTH VERNON IN 47265				
									6/14/78	6/19/78	FIN DEC	ALL
1966	38, 5	1,380	2,340	3,720		3,720		BARNETT, HOWARD & CHARLOTTE A. H&W R. R. 1, NORTH SALEM IN 46165	12/28/82	1/7/83	WD	ALL
1967	38, 5	1,380	2,340	3,720		3,720						
1968	38, 5	1,380	2,340	3,720		3,720						
1969	38, 5	1,890	3,380	5,270		5,270						
1970	38, 5	1,890	3,380	5,270		5,270						
1971	38, 5	1,890	3,380	5,270		5,270						
1972	38, 5	1,890	3,380	5,270		5,270						
	38-5	1,890	3,380	5,270		5,270						

FORM PRESCRIBED BY STATE BOARD OF ACCOUNTS
COUNTY FORM NO. TA 1, 1941.

REAL ESTATE VALUATION AND TRANSFER RECORD
HENDRICKS COUNTY, INDIANA

PARRISH, John Russell & Lena

EEL RIVER Taxing Unit

SW NW 32-17-2W 40.00A

38-5 Key Number

1380 2340
~~1420~~ ~~1590~~

	Year	Key Number	Land	Buildings	Total Valuation	Exemption	Net Value	J. P.	Transfers To	Date of Inst'nt	Date of Transfer	Kind of Inst'nt	All or Part
1	1957	38, 5,	1,120	1,570	2,690		2,690		PARRISH, John Russell	2/24/65	2/27/65	AFF	all
2													
3							51.11						
4													
5	1958	38, 5,	1,120	1,570	2,690		2,690						
6													
7							52.99						
8													
9	1959	38, 5,	1,120	1,570	2,690		2,690						
10													
11							54.61						
12													
13	1960	38,5	1,120	1,570	2,690		2,690						
14													
15							64.29						
16													
17	1961	38, 5,	1,120	1,570	2,690		2,690						
18													
19							63.48						
20													
21	1962	38, 5,	1,380	2,340	3,720		3,720						
22													
23							90.77						
24													
25	1963	38, 5,	1,380	2,340	3,720		3,720						
26													
27							92.26						
28													
29	1964	38, 5,	1,380	2,340	3,720		3,720						
30													
31							97.07						
32													

FORM PRESCRIBED BY STATE BOARD OF ACCOUNTS
COUNTY FORM NO. TA 1, 1941.

REAL ESTATE VALUATION AND TRANSFER RECORD
HENDRICKS COUNTY, INDIANA

040-0040-0464-5

~~PARRISH, J. Russell & Lena Page~~
~~PARRISH, J. RUSSELL~~
~~% Howard Barnett~~

NW SW 32-17-2W 40.00A

EEL RIVER TAXING UNIT
38-6 KEY NUMBER

1800

YEAR	KEY NUMBER	LAND	BUILDINGS	TOTAL VALUATION	EXEMPTION	NET VALUE	J. P.	TRANSFERS TO	DATE OF INST'NT	DATE OF TRANSFER	KIND OF INST'NT	ALL OR PART
1965	38, 6,	1,800		1,800		1,800		PARRISH, J. Russell	6/3/65	6/3/65	AFF.	ALL
								PARRISH, MARY & MARCIA COOPER, 50% INTEREST EACH 205 LONG ST, APT #4, NORTH VERNON, IN 47265				
1966	38, 6	1,800		1,800		1,800		BARNETT, HOWARD & CHARLOTTE A. H&W R. R. 1, NORTH SALEM IN 46165	6/14/78 12/28/82	6/19/78 1/7/83	FIN DEC WD	ALL ALL
1967	38, 6	1,800		1,800		1,800						
1968	38, 6	1,800		1,800		1,800						
1969	38, 6	2,130		2,130		2,130						
1970	38, 6	2,130		2,130		2,130						
1971	38, 6	2,130		2,130		2,130						
1972	38, 6	2,130		2,130		2,130						
	38-6	2,130		2,130		2,130						

FORM PRESCRIBED BY STATE BOARD OF ACCOUNTS
COUNTY FORM NO. [illegible]

REAL ESTATE VALUATION AND TRANSFER RECORD
HENDRICKS COUNTY, INDIANA

PARRISH, J. Russell & Lena Page

EEL RIVER Taxing Unit

NW SW 32-17-2W 40.00A

38-6 Key Number

1800
#90

	YEAR	KEY NUMBER	LAND	BUILDINGS	TOTAL VALUATION	EXEMPTION	NET VALUE	J. P.	TRANSFERS TO	DATE OF INST'NT	DATE OF TRANSFER	KIND OF INST'NT	ALL OR PART
1	1957	38, 6,	1,170		1,170		1,170						
2													
3							22.23						
4													
5	1958	38, 6,	1,170		1,170		1,170						
6													
7							23.05						
8													
9	1959	38, 6,	1,170		1,170		1,170						
10													
11							23.75						
12													
13	1960	38,6	1,170		1,170		1,170						
14													
15							27.96						
16													
17	1961	38, 6,	1,170		1,170		1,170						
18													
19							27.61						
20													
21	1962	38, 6,	1,800		1,800		1,800						
22													
23							43.92						
24													
25	1963	38, 6,	1,800		1,800		1,800						
26													
27							44.64						
28													
29	1964	38, 6,	1,800		1,800		1,800						
30													
31							46.98						
32													

FORM PRESCRIBED BY STATE BOARD OF ACCOUNTS
COUNTY FORM NO. TA 1, 1941.

REAL ESTATE VALUATION AND TRANSFER RECORD
HENDRICKS COUNTY, INDIANA

040-0040-0469-B

PARRISH, J. RUSSELL

~~PARRISH, John Russell & Linda~~
% Howard Barnett

NE SW 32-17-2W 40.00A
PT W SE 32-17-2W 60.00A

EEL RIVER Taxing Unit
38-7 Key Number
38-8

2800 ~~40~~

YEAR	KEY NUMBER	LAND	BUILDINGS	TOTAL VALUATION	EXEMPTION	NET VALUE	J. P.	TRANSFERS TO	DATE OF INST'NT	DATE OF TRANSFER	KIND OF INST'NT	ALL OR PART
1963	38, 7,	2,800	60	2,860		2,860		PARRISH, J. Russell	6/3/65	6/3/65	AFF.	ALL
								PARRISH, MARY & MARCIA COOPER, 50% INTEREST EACH 205 LONG ST, APT #4, NORTH VERNON, IN 47265				
1966	38, 7	2,800	60	2,860		2,860			6/14/78	6/19/78	FIN DEC	ALL
								BARNETT, HOWARD & CHARLOTTE A. H&W R. R. 1, NORTH SALEM, IN 46165	12/28/82	1/7/83	WD	ALL
1967	38, 7	2,800	60	2,860		2,860						
1968	38, 7	2,800	-60	2,800		2,800						
1969	38, 7	3,570		3,570		3,570						
1970	38, 7	3,570		3,570		3,570						
1971	38, 7	3,570		3,570		3,570						
1972	38, 7	3,570		3,570		3,570						
	38-7	3,570		3,570		3,570						

FORM PRESCRIBED BY STATE BOARD OF ACCOUNTS
COUNTY FORM NO. TA 1, 1941.

REAL ESTATE VALUATION AND TRANSFER RECORD
HENDRICKS COUNTY, INDIANA

PARRISH, John Russell & Lena

EEL RIVER Taxing Unit

NE SW 32-17-2W 40.00A
PT W SE 32-17-2W 60.00A

38-7 Key Number
38-8

2800 60
~~3080~~ ~~140~~

	YEAR	KEY NUMBER	LAND	BUILDINGS	TOTAL VALUATION	EXEMPTION	NET VALUE	J. P.	TRANSFERS TO	DATE OF INST'NT	DATE OF TRANSFER	KIND OF INST'NT	ALL OR PART
1	1957	38, 7,	3,080	140	3,220		3,220						
2													
3													
4							61.18						
5	1958	38, 7,	3,080	140	3,220		3,220						
6													
7													
8							63.43						
9	1959	38, 7,	3,080	140	3,220		3,220						
10													
11													
12							65.37						
13	1960	38,7	3,080	140	3,220		3,220						
14													
15													
16							76.96						
17	1961	38, 7,	3,080	140	3,220		3,220						
18													
19													
20							75.99						
21	1962	38, 7,	2,800	60	2,860		2,860						
22													
23													
24							69.78						
25	1963												
26		38, 7,	2,800	60	2,860		2,860						
27													
28							70.93						
29	1964	38, 7,	2,800	60	2,860		2,860						
30													
31													
32							74.65						

FORM PRESCRIBED BY STATE BOARD OF ACCOUNTS
COUNTY FORM NO. TA 1, 1941.

REAL ESTATE VALUATION AND TRANSFER RECORD
HENDRICKS COUNTY, INDIANA

040-0040-0474-2

HIGBIE, Roy D. & Gessie L.
~~R 1~~ 209 Prairie Pkwy
~~North Salem, In 46165~~ Brownsburg, Ind. 46112

SW SW 32-17-2W 40.00A

EEL RIVER Taxing Unit

38-9 Key Number

1000 2390

Year	Key Number	Land	Buildings	Total Valuation	Exemption	Net Value	J. P.	Transfers To	Date of Inst'nt	Date of Transfer	Kind of Inst'nt	All or Part
1965	38, 9,	1,000	2,390	3,390		3,390						
1966	38, 9	1,000	2,390	3,390		3,390						
1967	38, 9	1,000	2,390	3,390		3,390						
1968	38, 9	1,000	2,390	3,390		3,390						
1969	38, 9	1,670	3,460	5,130		5,130						
1970	38, 9	1,670	3,460	5,130		5,130						
1971	38, 9	1,670	3,460	5,130		5,130						
1972	38, 9	1,670	3,460	5,130		5,130						
	38-9	1,670	3,460	5,130		5,130						

FORM PRESCRIBED BY STATE BOARD OF ACCOUNTS
COUNTY FORM NO. T[illegible]

REAL ESTATE VALUATION AND TRANSFER RECORD
HENDRICKS COUNTY, INDIANA

PAGE 1 OF 1 PAGES

EEL RIVER Taxing Unit

SW SW 32-17-2W 40.00A

38-9 Key Number

1000 2390
~~600~~ ~~3950~~

	YEAR	KEY NUMBER	LAND	BUILDINGS	TOTAL VALUATION	EXEMPTION	NET VALUE	J. P.	TRANSFERS TO	DATE OF INST'NT	DATE OF TRANSFER	KIND OF INST'NT	ALL OR PART
1	1957	38, 9,	600	3,950	4,550		4,550						
2									HIGBIE, Roy D. & Gessie L.	2-15-64	2-19-64	WD	all
3													
4							86.45						
5	1958	38, 9,	600	3,950	4,550	1,000	3,550						
6													
7													
8						1000	69.93						
9	1959	38, 9,	600	3,950	4,550	1,000	3,550						
10													
11													
12						1000	72.06						
13	1960												
14		38,9	600	3,950	4,550	1,000	3,550						
15													
16						1000	84.85						
17	1961	38, 9,	600	3,950	4,550	1,000	3,550						
18													
19													
20						1000	83.78						
21	1962	38, 9,	1,000	2,390	3,390	1,000	2,390						
22													
23													
24						1000	58.32						
25	1963	38, 9,	1,000	2,390	3,390	1,000	2,390						
26													
27													
28						1000	59.27						
29	1964	38, 9,	1,000	2,390	3,390		3,390						
30													
31													
32							88.48						

FORM PRESCRIBED BY STATE BOARD OF ACCOUNTS
COUNTY FORM NO. TA 1, 1941.

REAL ESTATE VALUATION AND TRANSFER RECORD
HENDRICKS COUNTY, INDIANA

040-0040-0479-5

HIGBIE, Roy D. & Gessie L.
209 Prairie Pkwy.
Brownsburg, Ind. 46112

SE SW 32-17-2W 40.00A

EEL RIVER Taxing Unit

38-10 Key Number

1370

YEAR	KEY NUMBER	LAND	BUILDINGS	TOTAL VALUATION	EXEMPTION	NET VALUE	J. P.	TRANSFERS TO	DATE OF INST'NT	DATE OF TRANSFER	KIND OF INST'NT	ALL OR PART
1965	38, 10,	1,370		1,370		1,370						
1966	38,10	1,370		1,370		1,370						
1967	38,10	1,370		1,370		1,370						
1968	38,10	1,370		1,370		1,370						
1969	38,10	1,620		1,620		1,620						
1970	38,10	1,620		1,620		1,620						
1971	38,10	1,620		1,620		1,620						
1972	38,10	1,620		1,620		1,620						
	38-10	1,620		1,620		1,620						

FORM PRESCRIBED BY STATE BOARD OF ACCOUNTS
COUNTY FORM NO. TA 1, 1941.

REAL ESTATE VALUATION AND TRANSFER RECORD
HENDRICKS COUNTY, INDIANA

PAGE [illegible] Oscar & Marcella

SE SW 32-17-2W 40.00A

EEL RIVER Taxing Unit

38-10 Key Number

1370
~~1430~~

YEAR	KEY NUMBER	LAND	BUILDINGS	TOTAL VALUATION	EXEMPTION	NET VALUE	J. P.	TRANSFERS TO	DATE OF INST'NT	DATE OF TRANSFER	KIND OF INST'NT	ALL OR PART
1957	38, 10,	1,430		1,430		1,430		HIGBIE, Roy D. & Gessie L.	2-15-64	2-19-64	WD	all
						27.17						
1958	38, 10,	1,430		1,430		1,430						
						28.17						
1959	38, 10,	1,430		1,430		1,430						
						29.03						
1960	38,10	1,430		1,430		1,430						
						34.18						
1961	38, 10,	1,430		1,430		1,430						
						33.75						
1962	38, 10,	1,370		1,370		1,370						
						33.43						
1963	38, 10,	1,370		1,370		1,370						
						33.98						
1964	38, 10,	1,370		1,370		1,370						
						35.76						

FORM PRESCRIBED BY STATE BOARD OF ACCOUNTS
COUNTY FORM NO. TA 1, 1941.

REAL ESTATE VALUATION AND TRANSFER RECORD
HENDRICKS COUNTY, INDIANA

RICHEY, DAVID S. Trustee

~~WISEHART, Robert H.~~

PT S SE 32-17-2W 67.72A

040-0040-0485-4

EEL RIVER Taxing Unit

38-11 Key Number

2020

YEAR	KEY NUMBER	LAND	BUILDINGS	TOTAL VALUATION	EXEMPTION	NET VALUE	J. P.	TRANSFERS TO	DATE OF INST'NT	DATE OF TRANSFER	KIND OF INST'NT	ALL OR PART
1965	38, 11,	2,020		2,020		2,020		WISEHART, Elizabeth R. & BERGSTROM, Elizabeth Anne, & HUFF, Marjorie Jane				
								BERGSTROM, Elizabeth Anne & HUFF, Marjorie Jane	4/28/70	7/9/70	Fin D	ALL
1966	38,11	2,020		2,020		2,020		RICHEY, David S., Trustee of BERGSTROM, Elizabeth Anne & HUFF, Marjorie Jane	4/28/70	7/9/70	WD	ALL
									4/28/70	7/9/70	WD	ALL
1967	38,11	2,020		2,020		2,020		BERGSTROM, ELIZABETH ANNE & MARJORIE JANE HUFF 7651 BROOKVIEW LANE, INDPLS, IND.46250	1/14/87	3/16/88	QCD	ALL
1968	38,11	2,020		2,020		2,020						
1969	38,11	2,670		2,670		2,670						
1970	38,11	2,670		2,670		2,670						
1971	38,11	2,670		2,670		2,670						
1972	38,11	2,670		2,670		2,670						
	38-11	2,670		2,670		2,670						

FORM PRESCRIBED BY STATE BOARD OF ACCOUNTS
COUNTY FORM NO. TA 1, 1941.

REAL ESTATE VALUATION AND TRANSFER RECORD
HENDRICKS COUNTY, INDIANA

WISEHEART, Robert H.

PT S SE 32-17-2W 67.72A

EEL RIVER Taxing Unit

38-11 Key Number

2020
~~1350~~

Year	Key Number	Land	Buildings	Total Valuation	Exemption	Net Value	J. P.
1957	38, 11,	1,350		1,350		1,350	
						25.65	
1958	38, 11,	1,350		1,350		1,350	
						26.60	
1959	38, 11,	1,350		1,350		1,350	
						27.41	
1960	38,11	1,350		1,350		1,350	
						32.27	
1961	38, 11,	1,350		1,350		1,350	
						31.86	
1962	38, 11,	2,020		2,020		2,020	
						49.29	
1963	38, 11,	2,020		2,020		2,020	
						50.10	
1964	38, 11,	2,020		2,020		2,020	
						52.72	

Transfers To	Date of Inst'nt	Date of Transfer	Kind of Inst'nt	All or Part

FORM PRESCRIBED BY STATE BOARD OF ACCOUNTS
COUNTY FORM NO. TA 1, 1941.

REAL ESTATE VALUATION AND TRANSFER RECORD
HENDRICKS COUNTY, INDIANA

OWEN, Alva & Rebecca
1736 Westbrook Ave.
Indpls., In 46241

PT NE & PT SE 32-17-2W 97.00A

040-0040-04909

EEL RIVER TAXING UNIT

38-12 KEY NUMBER

2690 190

	YEAR	KEY NUMBER	LAND	BUILDINGS	TOTAL VALUATION	EXEMPTION	NET VALUE	J. P.	TRANSFERS TO	DATE OF INST'NT	DATE OF TRANSFER	KIND OF INST'NT	ALL OR PART
1	1965	38, 12,	2,690	190	2,880		2,880		GOODE, TOM & GLADYS HW	2/1/85	2/1/85	WD	ALL
2									BOX 74A, NORTH SALEM, INDIANA 46165				
3													
4													
5	1966	38,12	2,690	190	2,880		2,880						
6													
7													
8													
9	1967	38,12	2,690	190	2,880		2,880						
10													
11													
12													
13	1968	38,12	2,690	190	2,880		2,880						
14													
15													
16													
17	1969	38,12	3,670	230	3,900		3,900						
18													
19													
20													
21	1970	38,12	3,670	230	3,900		3,900						
22													
23													
24													
25	1971	38,12	3,670	230	3,900		3,900						
26													
27													
28													
29	1972	38,12	3,670	230	3,900		3,900						
30													
31													
32		38-12	3,670	230	3,900		3,900						

FORM PRESCRIBED BY STATE BOARD OF ACCOUNTS
COUNTY FORM NO. TA 1, 1941.

REAL ESTATE VALUATION AND TRANSFER RECORD
HENDRICKS COUNTY, INDIANA

OWEN, Alva & Rebecca

EEL RIVER Taxing Unit

PT NE & PT SE 32-17-2W 97.00A

38-12 Key Number

2690
~~2200~~ 190

	YEAR	KEY NUMBER	LAND	BUILDINGS	TOTAL VALUATION	EXEMPTION	NET VALUE	J. P.	TRANSFERS TO	DATE OF INST'NT	DATE OF TRANSFER	KIND OF INST'NT	ALL OR PART
1	1957	38, 12,	2,200	190	2,390		2,390						
2													
3													
4							45.41						
5	1958	38, 12,	2,200	190	2,390		2,390						
6													
7													
8							47.08						
9	1959	38, 12,	2,200	190	2,390		2,390						
10													
11													
12							48.52						
13	1960	38,12	2,200	190	2,390		2,390						
14													
15													
16							57.12						
17	1961	38, 12,	2,200	190	2,390		2,390						
18													
19													
20							56.40						
21	1962	38, 12,	2,690	190	2,880		2,880						
22													
23													
24							70.27						
25	1963	38, 12,	2,690	190	2,880		2,880						
26													
27													
28							71.42						
29	1964	38, 12,	2,690	190	2,880		2,880						
30													
31													
32							75.17						

FORM PRESCRIBED BY STATE BOARD OF ACCOUNTS
COUNTY FORM NO. TA 1, 1941.

REAL ESTATE VALUATION AND TRANSFER RECORD
HENDRICKS COUNTY, INDIANA

TROTTER, RICHARD A. & BERTHA A.

PT NE 32-17-2W 2.83A

040 0040 04951

EEL RIVER TAXING UNIT

38-13 KEY NUMBER

20

	YEAR	KEY NUMBER	LAND	BUILDINGS	TOTAL VALUATION	EXEMPTION	NET VALUE	J. P.	TRANSFERS TO	DATE OF INST'NT	DATE OF TRANSFER	KIND OF INST'NT	ALL OR PART
1	1965	38, 13,	20		20		20		JOHN A. KENDALL, TRUSTEE TO RECONVEY	2/5/73	2/8/73	WD	ALL
2									TROTTER, RICHARD A. & BERTHA A. H&W	2/5/73	2/8/73	WD	ALL
3													
4													
5	1966	38,13	20		20		20	Box 8,	Trotter, Bertha I. & Janet (as joint ten with right of surv. not as tenants in Com)	8/8/80	8/25/80	WD	ALL
6									North Salem Ind. 46165				
7													
8													
9	1967	38,13	20		20		20						
10													
11													
12													
13	1968	38,13	20		20		20						
14													
15													
16													
17	1969	38,13	60		60		60						
18													
19													
20													
21	1970	38,13	60		60		60						
22													
23													
24													
25	1971	38,13	60		60		60						
26													
27													
28													
29	1972	38,13	60		60		60						
30													
31													
32													
		38-13	60		60		60						

FORM PRESCRIBED BY STATE BOARD OF ACCOUNTS
COUNTY FORM NO. T-[illegible]

REAL ESTATE VALUATION AND TRANSFER RECORD
HENDRICKS COUNTY, INDIANA

ADAMS, Thomas

040-0040-0495-1

EEL RIVER Taxing Unit

PT NE 32-17-2W 2.83A

38-13 Key Number

20
~~30~~

	YEAR	KEY NUMBER	LAND	BUILDINGS	TOTAL VALUATION	EXEMPTION	NET VALUE	J. P.	TRANSFERS TO	DATE OF INST'NT	DATE OF TRANSFER	KIND OF INST'NT	ALL OR PART
1	1957	38, 13,	30		30		30		TROTTER, Richard A & ADAMS, Herbert S (as tenants in common)	1/26/57	1/31/57	AFF	all
2													
3									TROTTER, Richard A.	11/2/61	11/3/61	WD	ALL
4							.57						
5	1958	38, 13,	30		30		30						
6													
7													
8							.59						
9	1959	38, 13,	30		30		30						
10													
11													
12							.61						
13	1960												
14		38,13	30		30		30						
15													
16							.72						
17	1961	38, 13,	30		30		30						
18													
19													
20							.71						
21	1962	38, 13,	20		20		20						
22													
23													
24							.49						
25	1963	38, 13,	20		20		20						
26													
27													
28							.50						
29	1964	38, 13,	20		20		20						
30													
31													
32							.52						

FORM PRESCRIBED BY STATE BOARD OF ACCOUNTS
COUNTY FORM NO. TA 1, 1941.

REAL ESTATE VALUATION AND TRANSFER RECORD
HENDRICKS COUNTY, INDIANA

~~[illegible]~~

NEFF, DONALD G. & LOIS E.
P.O. Box 115
North Salem, In 46165

PT NW 33-17-2W 22.47A
PT NW 33-17-2W 50.00A

040-0040-0500-9

EEL RIVER Taxing Unit
39-1 Key Number
39-2

2970 1300

YEAR	KEY NUMBER	LAND	BUILDINGS	TOTAL VALUATION	EXEMPTION	NET VALUE	J. P.	TRANSFERS TO	DATE OF INST'NT	DATE OF TRANSFER	KIND OF INST'NT	ALL OR PART
1965	39, 1,	2,970	1,300	4,270		4,270		DISNEY, Roy V. & Mary Effa	6/1 /67	6/16/67	WD	all
								NEFF, Donald G. & Lois E.	6/12/67	6/16/67	WD	all
1966	39, 1	2,970	1,300	4,270		4,270						
1967	39, 1	2,970	1,300	4,270		4,270						
1968	39, 1	2,970	1,300	4,270		4,270						
1969	39, 1	3,910	800	4,710		4,710						
1970	39, 1	3,910	800	4,710		4,710						
1971	39, 1	4,210	9,940	14,150	1,000 1000	13,150						
1972	39, 1	4,210	9,940	14,150	1,000 1000	13,150						
	39-1	4,210	10,990	15,200	1,000 1000	14,200						

FORM PRESCRIBED BY STATE BOARD OF ACCOUNTS
COUNTY FORM NO. TA 1, 1941.

REAL ESTATE VALUATION AND TRANSFER RECORD
HENDRICKS COUNTY, INDIANA

WILLIAMS, Fred M. & Mabel L.

EEL RIVER Taxing Unit

PT NW 33-17-2W 22.47A
PT NW 33-17-2W 50.00A

39-1 Key Number
39-2

2970 1300
~~2750 800~~

	YEAR	KEY NUMBER	LAND	BUILDINGS	TOTAL VALUATION	EXEMPTION	NET VALUE	J. P.	TRANSFERS TO	DATE OF INST'NT	DATE OF TRANSFER	KIND OF INST'NT	ALL OR PART
1	1957	39, 1,	2,750	800	3,550		3,550						
2													
3													
4							67.45						
5	1958	39, 1,	2,750	800	3,550		3,550						
6													
7													
8							69.93						
9	1959	39, 1,	2,750	800	3,550		3,550						
10													
11													
12							72.07						
13	1960												
14		39,1	2,750	800	3,550		3,550						
15													
16							84.85						
17	1961	39, 1,	2,750	800	3,550		3,550						
18													
19													
20							83.78						
21	1962	39, 1,	2,970	1,300	4,270		4,270						
22													
23													
24							104.19						
25	1963	39, 1,	2,970	1,300	4,270		4,270						
26													
27													
28							105.90						
29	1964												
30		39, 1,	2,970	1,300	4,270		4,270						
31													
32							111.45						

FORM PRESCRIBED BY STATE BOARD OF ACCOUNTS
COUNTY FORM NO. TA 1, 1941.

REAL ESTATE VALUATION AND TRANSFER RECORD
HENDRICKS COUNTY, INDIANA

040-0040-0505-1

OWEN, Perry N. & Lois Imogene
~~R 1, Box 27~~ Box 40
North Salem, In 46165

NW NE 33-17-2W 40.00A
PT E NE 33-17-2W 20.00A
PT E NE 33-17-2W 40.00A

EEL RIVER TAXING UNIT

39-3 KEY NUMBER
39-4
39-7

4730 1510

7/13/61

YEAR	KEY NUMBER	LAND	BUILDINGS	TOTAL VALUATION	EXEMPTION	NET VALUE	J. P.	TRANSFERS TO	DATE OF INST'NT	DATE OF TRANSFER	KIND OF INST'NT	ALL OR PART
1965	39, 3,	4,730	1,510	6,240		6,240						
1966	39, 3	4,730	1,510	6,240		6,240						
1967	39, 3	4,730	1,510	6,240		6,240						
1968	39, 3	4,730	1,510	6,240		6,240						
1969	39, 3	5,870	2,520	8,390		8,390						
1970	39, 3	5,870	2,520	8,390		8,390						
1971	39, 3	5,870	2,520	8,390		8,390						
1972	39, 3	5,870	2,520	8,390		8,390						
1973	39, 3	5,870	2,520	8,390		8,390						

FORM PRESCRIBED BY STATE BOARD OF ACCOUNTS
COUNTY FORM NO. [illegible], 1941.

REAL ESTATE VALUATION AND TRANSFER RECORD
HENDRICKS COUNTY, INDIANA

WAYPINEK, Frances M. & OWEN, Russell T. & Perry N.
OWEN, Louisa J. & Logan hold life estate

EEL RIVER Taxing Unit

NW NE 33-17-2W 40.00A — 39-3 Key Number
PT E NE 33-17-2W 20.00A — 39-4
PT E NE 33-17-2W 40.00A — 39-7

4730 1510
~~4520~~ ~~1600~~

	YEAR	KEY NUMBER	LAND	BUILDINGS	TOTAL VALUATION	EXEMPTION	NET VALUE	J. P.	TRANSFERS TO	DATE OF INST'NT	DATE OF TRANSFER	KIND OF INST'NT	ALL OR PART
1	1957	39, 3,	4,520	1,600	6,120		6,120		GIBBS, J. Gordon, Trustee to Recon	7/8/61	7/13/61	WD	ALL
2									OWEN, Perry N. & Lois Imogene	7/11/61	7/13/61	WD	ALL
3													
4							116.28						
5	1958	39, 3,	4,520	1,600	6,120		6,120						
6													
7													
8							120.56						
9	1959	39, 3,	4,520	1,600	6,120		6,120						
10													
11													
12							124.24						
13	1960												
14		39,3	4,520	1,600	6,120		6,120						
15													
16							146.27						
17	1961	39, 3,	4,520	1,600	6,120		6,120						
18													
19													
20							144.43						
21	1962	39, 3,	4,730	1,510	6,240		6,240						
22													
23													
24							152.26						
25	1963												
26		39, 3,	4,730	1,510	6,240		6,240						
27													
28							154.75						
29	1964	39, 3,	4,730	1,510	6,240		6,240						
30													
31							162.86						
32													

FORM PRESCRIBED BY STATE BOARD OF ACCOUNTS
COUNTY FORM NO. TA 1, 1941.

REAL ESTATE VALUATION AND TRANSFER RECORD
HENDRICKS COUNTY, INDIANA

BARNETT, HOWARD A. & CHARLOTTE
~~[illegible]~~
R 1
North Salem, In 46165

PT SW & PT NW 33-17-2W 80.00A ~~80.00~~ By Survey
44.54 By Survey.

040-0040-0510-6

EEL RIVER TAXING UNIT
39-5 KEY NUMBER

3530 3010 ~~2090~~

YEAR	KEY NUMBER	LAND	BUILDINGS	TOTAL VALUATION	EXEMPTION	NET VALUE	J. P.	TRANSFERS TO	DATE OF INST'NT	DATE OF TRANSFER	KIND OF INST'NT	ALL OR PART
1965	39, 5,	3,530	2,090	5,620		5,620		BARNETT, Howard & Charlotte A. (H&W)	12/18/72	12/19/72	WD	ALL
1966	39, 5	3,530	3,010 +920	6,540		6,540	3625	MERRITT, WILLIAM A. & GEORGIA M. H&W	11/14/72	11/16/72	WD	pt
1967	39, 5	3,530	3,010	6,540		6,540						
1968	39, 5	3,530	3,010	6,540		6,540						
1969	39, 5	4,480	3,070	7,550		7,550						
1970	39, 5	4,480	3,070	7,550		7,550						
1971	39, 5	4,480	3,070	7,550		7,550						
1972	39, 5	4,480	3,070	7,550		7,550						
	39-5	4,480	4,190	8,670		8,670						

FORM PRESCRIBED BY STATE BOARD OF ACCOUNTS
COUNTY FORM NO. T-[illegible]

REAL ESTATE VALUATION AND TRANSFER RECORD
HENDRICKS COUNTY, INDIANA

SMITH, Kenneth S. & Edith M.

EEL RIVER Taxing Unit

PT SW & PT NW 33-17-2W 80.00A

39-5 Key Number

3530 2090
~~2630~~ ~~1780~~
~~1390~~
~~1200~~

	YEAR	KEY NUMBER	LAND	BUILDINGS	TOTAL VALUATION	EXEMPTION	NET VALUE	J. P.	TRANSFERS TO	DATE OF INST'NT	DATE OF TRANSFER	KIND OF INST'NT	ALL OR PART
1	1957	39, 5,	2,630	1,200	3,830		3,830						
2													
3													
4							72.77						
5	1958	39, 5,	2,630	1,200	3,830		3,830						
6													
7													
8							75.45						
9	1959	39, 5,	2,630	1,200	3,830		3,830						
10													
11													
12							77.75						
13	1960												
14		39,5	2,630	1,390	4,020		4,020						
15													
16				+ 190			96.08						
17	1961	39, 5,	2,630	1,390	4,020		4,020						
18													
19													
20							94.87						
21	1962	39, 5,	3,530	1,780	5,310		5,310						
22													
23													
24							129.56						
25	1963												
26		39, 5,	3,530	1,780	5,310		5,310						
27													
28							131.69						
29	1964	39, 5,	3,530	2,090	5,620		5,620						
30													
31				+ 310									
32							146.68						

FORM PRESCRIBED BY STATE BOARD OF ACCOUNTS
COUNTY FORM NO. TA 1, 1941.

REAL ESTATE VALUATION AND TRANSFER RECORD
HENDRICKS COUNTY, INDIANA

Merritt, William A. & Georgia M.
R. R.1, #70
North Salem, Indiana 46165

OWNER OF RECORD

PT S ½ NW ¼ 33-17-2W 36.25 A. Eel River 39-5-01

4/16/79
assess in 80

DATE	KEY NUMBERS	TOTAL VALUE	EXEMP-TION	NET VALUE	MAY TAX	NOV. TAX	CURRENT TAX	LIQUIDATION		BALANCES	
								TAX	PENALTY	TAX	PENAL
1977											
1978											
1979											
1980											
1981											
1982											
TAX	MORATORIUM	DITCH									
ROLL											
PAGE											

FORM PRESCRIBED BY THE STATE BOARD OF ACCOUNTS
COUNTY FORM TA 3, 1941

CURRENT REAL ESTATE TAX LEDGER
HENDRICKS COUNTY, INDIANA

OWNER OF RECORD

DATE	KEY NUMBERS	TOTAL VALUE	EXEMP-TION	NET VALUE	MAY TAX	NOV. TAX	CURRENT TAX	LIQUIDATION		BALANCES	
								TAX	PENALTY	TAX	PENALTY
1971											
1972											
1973											
1974											
1975											
1976											

TAX	MORATORIUM	DITCH
ROLL		
PAGE		

M PRESCRIBED BY THE STATE BOARD OF ACCOUNTS
NTY FORM TA 3, 1941

CURRENT REAL ESTATE TAX LEDGER
HENDRICKS COUNTY, INDIANA

MOUNT, Guy & Hattie M.
R 1, Box 8
North Salem, In 46165

SW NE 33-17-2W 40.00A
NW SE 33-17-2W 40.00A

EEL RIVER TAXING UNIT

040-00400515-9 39-6 KEY NUMBER
39-11

3700 10 0

YEAR	KEY NUMBER	LAND	BUILDINGS	TOTAL VALUATION	EXEMPTION	NET VALUE	J. P.
1965	39, 6,	3,700	10	3,710	1,000	2,710	
					1000		
1966	39, 6	3,700	10	3,710	1,000	2,710	
					1000		
1967	39, 6	3,700	10	3,710	1,000	2,710	
					1000		
1968	39, 6	3,700	10	3,710	1,000	2,710	
					1000		
1969	39, 6	4,300		4,300	1,000	3,300	
					1000		
1970	39, 6	4,300		4,300	1,000	3,300	
					1000		
1971	39, 6	4,300		4,300	1,000	3,300	
					1000		
1972	39, 6	4,300		4,300	1,000	3,300	
					1000		
	39-6	4,300		4,300		4,300	

TRANSFERS TO	DATE OF INST'NT	DATE OF TRANSFER	KIND OF INST'NT	ALL OR PART
MOUNT, HATTIE MAE	11/21/73	11/26/73	Aff	All
MOUNT, CHARLES S.	10/31/73	11/26/73	FIN DEC	All
MOUNT, MARY D.	6/23/78	6/23/78	WD	ALL
~~R.R.1 BOX 8 NORTHSALEM IN 46165~~				

FORM PRESCRIBED BY STATE BOARD OF ACCOUNTS
COUNTY FORM NO. T-39-6

REAL ESTATE VALUATION AND TRANSFER RECORD
HENDRICKS COUNTY, INDIANA

MOUNT, Hattie M.

EEL RIVER Taxing Unit

SW NE 33-17-2W 40.00A
~~Pt SW 33-17-2W 0.40A~~
NW SE 33-17-2W 40.00A

39-6
~~39-9~~
39-11

3700
~~3710~~
~~3010~~ 10

	YEAR	KEY NUMBER	LAND	BUILDINGS	TOTAL VALUATION	EXEMPTION	NET VALUE	J. P.
1	1957	39, 6,	3,010		3,010		3,010	
2								
3								
4							57.19	
5	1958	39, 6,	3,010		3,010		3,010	
6								
7								
8							59.30	
9	1959	39, 6,	3,010		3,010		3,010	
10								
11								
12							61.10	
13	1960							
14		39,6	3,010		3,010		3,010	
15								
16							71.94	
17	1961	39, 6,	3,010		3,010	980	2,030	
18								
19								
20						980	47.91	
21	1962	39, 6,	3,710	10	3,720	1,000	~~2,720~~	
22								
23								
24						1000	66.37	
25	1963							
26		39, 6,	3,710	10	3,720	1,000	2,720	
27								
28						1000	67.46	
29	1964							
30		39, 6,	3,700	10	3,710	1,000	2,710	
31								
32						1000	70.73	

	TRANSFERS TO	DATE OF INST'NT	DATE OF TRANSFER	KIND OF INST'NT	ALL OR PART
1	JONES, Charles, Trustee to Reconvey	9/20/61	9/20/61	WD	ALL
2	MOUNT, Guy & Hattie M.	9/20/61	9/20/61	WD	ALL
3	TRAVIS, Grafton R.& Marjorie L.	3/25/64	3/26/64	WD	Pt
4					
5					
6					
7					
8					
9					
10					
11					
12					
13					
14					
15					
16					
17					
18					
19					
20					
21					
22					
23					
24					
25					
26					
27					
28					
29					
30					
31					
32					

FORM PRESCRIBED BY STATE BOARD OF ACCOUNTS
COUNTY FORM NO. TA 1, 1941.

REAL ESTATE VALUATION AND TRANSFER RECORD
HENDRICKS COUNTY, INDIANA

994-5789

~~SMITH, Fred Thomas; SMITH, Kenneth Samuel; &~~
~~SMITH, Nellie L. tenants in common~~
~~TRAVIS, GRAFTON R. & MARJORIE L.~~
~~R 1~~
~~Lizton, In 46149~~

PT SW & PT SE 33-17-2W 147.65A
12.91A
134.740
.026
~~134.714~~
83.70A left by survey

040-0040-0525-6
EEL RIVER TAXING UNIT
39-10 KEY NUMBER

5290 2530

Approx. 3.00A Highway not included

YEAR	KEY NUMBER	LAND	BUILDINGS	TOTAL VALUATION	EXEMPTION	NET VALUE	J. P.	TRANSFERS TO	DATE OF INST'NT	DATE OF TRANSFER	KIND OF INST'NT	ALL OR PART
1965	39, 10,	5,290	2,530	7,820		7,820		TRAVIS, Grafton R. & Marjorie L.	3/12/68	3/12/68	WD	ALL
							12.91	McDONALD, WILLIAM STEPHEN & WILMA	2/25/72	2/26/72	WD	PT
1966	39,10	5,290	2,530	7,820		7,820						
							0.026	FRAZIER, LOIS M. Recorded 3/19/75	1/28/75	3/18/75	QCD	PT
1967	39,10	5,290	2,530	7,820		7,820	45.36	MOUNT, CHARLES S.	1/28/75	1/28/75	WD	PT
							83.70	CLARK, RONALD EDWARD & HELEN FAY H&W				
								P.O. BOX ~~519~~ 396, North Salem, Ind. 46165	1/28/75	1/28/75	WD	ALL
1968	39,10	5,290	2,530	7,820		7,820						
1969	39,10	6,660	3,210	9,870		9,870						
1970	39,10	6,660	3,210	9,870		9,870						
1971	39,10	6,660	3,140	9,800		9,800						
1972	39,10	5,720	150	5,870		5,870						
	39-10	5,720	150	5,870		5,870						

FORM PRESCRIBED BY STATE BOARD OF ACCOUNTS
COUNTY FORM NO. TAX 1941

REAL ESTATE VALUATION AND TRANSFER RECORD
HENDRICKS COUNTY, INDIANA

SMITH, John M. & Orie D.

EEL RIVER Taxing Unit

39-10 Key Number

PT SW & PT SE 33-17-2W ~~150.67A~~ 147.65
3.02
147.65

5290 2530
~~5170~~
~~5280~~ ~~1990~~

	YEAR	KEY NUMBER	LAND	BUILDINGS	TOTAL VALUATION	EXEMPTION	NET VALUE	J. P.	TRANSFERS TO	DATE OF INST'NT	DATE OF TRANSFER	KIND OF INST'NT	ALL OR PART
1	1957	39, 10,	5,170	1,990	7,160		7,160						
2								1.07	FRAZIER, Claude M. & Lois	1/25/57	1/26/57	WD	Pt
3								1.95	DELASHMIT, Lucile	1/25/57	1/26/57	WD	Pt
4							136.04		SMITH, Fred Thomas, Kenneth Samuel & Nellie L. & DeLASHMIT,				
5	1958	39, 10,	5,170	1,990	7,160		7,160		Lucile M. Estate	3/2/63	3/11/63	Fi Dec	All
6									~~SMITH, Fred Thomas; SMITH, Kenneth Samuel &~~ SMITH, Nellie L.				
7													
8							141.05		as tenants in common	3/22/63	5/14/63	ADM D	ALL
9	1959	39, 10,	5,170	1,990	7,160		7,160						
10													
11													
12							145.35						
13	1960	39,10	5,170	1,990	7,160		7,160						
14													
15													
16							171.12						
17	1961	39, 10,	5,170	1,990	7,160		7,160						
18													
19													
20							168.98						
21	1962	39, 10,	5,290	2,530	7,820		7,820						
22													
23													
24							190.81						
25	1963												
26		39, 10,	5,290	2,530	7,820		7,820						
27													
28							193.94						
29	1964												
30		39, 10,	5,290	2,530	7,820		7,820						
31													
32							204.10						

FORM PRESCRIBED BY STATE BOARD OF ACCOUNTS
COUNTY FORM NO. TA 1, 1941.

REAL ESTATE VALUATION AND TRANSFER RECORD
HENDRICKS COUNTY, INDIANA

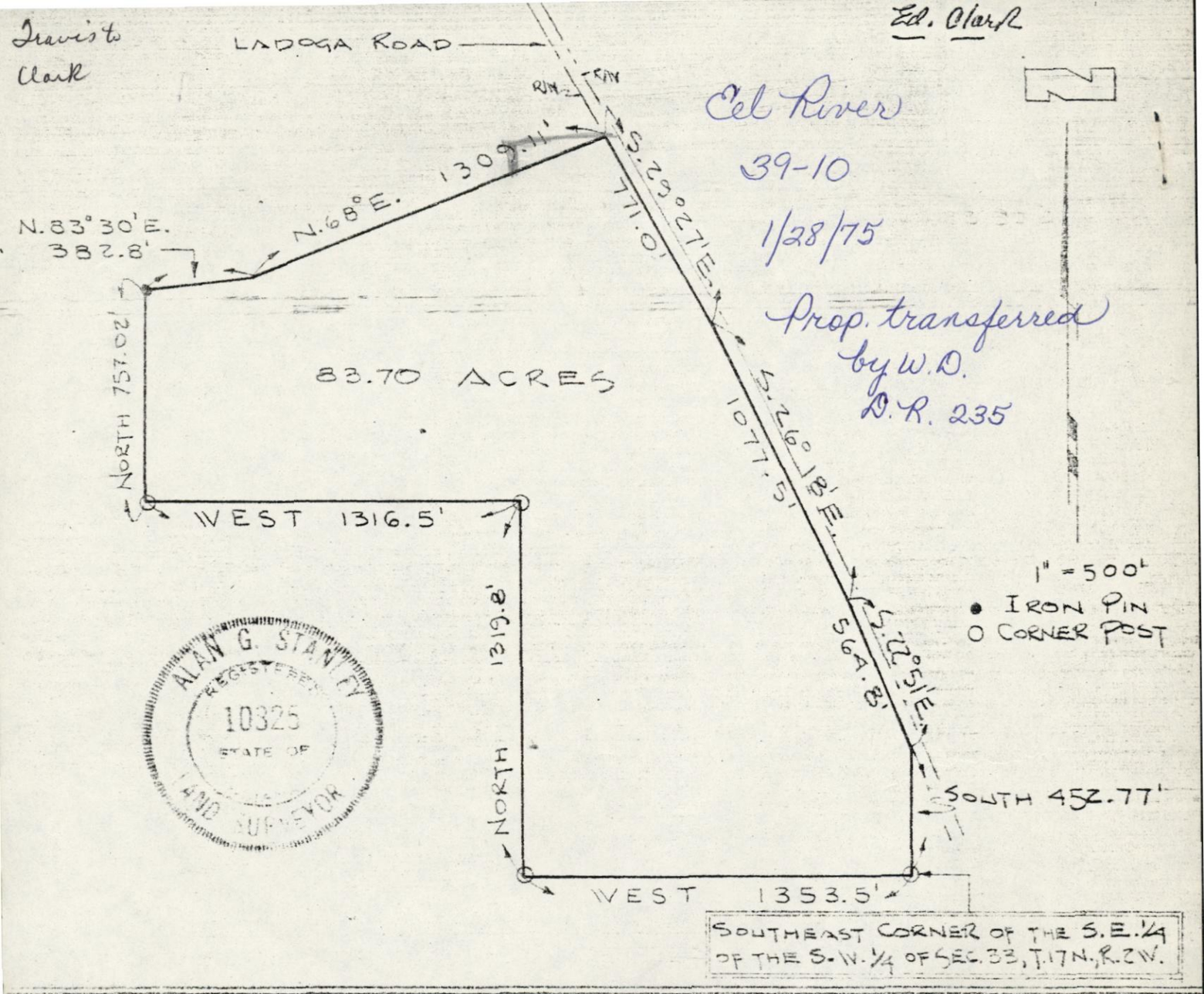

I, Alan Stanley, duly licensed Land Surveyor #10325, do hereby certify that the above plat is true and correct and represents a survey of real estate described as follows, to-wit:

Situate in the State of Indiana, County of Hendricks and being a part of the West half of Section 33, Township 17 North, Range 2 West of the Second Principal Meridian, more particularly described to-wit:

Beginning at a corner post marking the Southeast corner of the Southeast quarter of the Southwest quarter of Section 33, Township 17 North, Range 2 West; thence West 1353.5 feet with the South line of said Southeast quarter quarter to a corner post marking the Southwest corner of said Southeast quarter quarter; thence North 1319.8 feet with the West line of said Southeast quarter quarter to a concrete corner post marking the Northwest corner of said Southeast quarter quarter; thence West 1316.5 feet with the South line of the Northwest quarter of the Southwest quarter of said Section 33 to a concrete corner post marking the Southwest corner of said Northwest quarter quarter; thence North 757.02 feet with the West line of said Northwest quarter quarter; thence North 83 degrees 30 minutes East 382.8 feet; thence North 68 degrees East 1309.11 feet to the West right-of-way of the Ladoga Road; thence with said West right-of-way line South 29 degrees 27 minutes East 771.0 feet; thence South 26 degrees 18 minutes East 1077.5 feet; thence South 22 degrees 51 minutes East 564.8 feet to the East line of the Southeast quarter of the Southwest quarter of the aforesaid Section 33; thence South 452.77 feet with said East line to the point of beginning, containing 83.70 acres.
Subject to all rights-of-way of record.

Certified by me this 7th day of January, 1975.

Alan Stanley (SEAL)
Alan Stanley, Reg. Land Surveyor #10325

Re: 74-458
Ralph Norman/Grafton Travis

040-0040-0530-0

FRAZIER, ~~Claude M. &~~ Lois c/o Barbara Hartman
R 1, Box 72-D
North Salem, In 46165

PT SW SE 33-17-2W 1.07A

EEL RIVER TAXING UNIT
39-10-01 KEY NUMBER

210 3340

	YEAR	KEY NUMBER	LAND	BUILDINGS	TOTAL VALUATION	EXEMPTION	NET VALUE	J. P.	TRANSFERS TO	DATE OF INST'NT	DATE OF TRANSFER	KIND OF INST'NT	ALL OR PART
1	1965	39, 10, 1	210	3,340	3,550	1,000	2,550		FRAZIER, LOIS				
2									R 1 Box 72-D North Salem, In 46165	9/1/78	9/5/78	Surv	Aff All
3													
4						1000							
5	1966	39,10 1	210	3,340	3,550	1,000	2,550						
6													
7													
8						1000							
9	1967	39,10 1	210	3,340	3,550	1,000	2,550						
10													
11													
12						1000							
13	1968	39,10 1	210	3,340	3,550	1,000	2,550						
14													
15													
16						1000							
17	1969	39,10 1	880	2,980	3,860	,540	3,320						
18													
19						540							
20													
21	1970	39,10 1	880	2,980	3,860		3,860						
22													
23													
24													
25	1971	39,10 1	880	2,980	3,860		3,860						
26													
27													
28													
29	1972	39,10 1	880	2,980	3,860		3,860						
30													
31													
32		39-10-1	880	2,980	3,860		3,860						

FORM PRESCRIBED BY STATE BOARD OF ACCOUNTS
COUNTY FORM NO. 14 T, 1941.

REAL ESTATE VALUATION AND TRANSFER RECORD
HENDRICKS COUNTY, INDIANA

FRAZIER, CLAUDE M. & LOIS

PT SW SE 33-17-2W 1.07A

040-0040-0530-0

EEL RIVER TAXING UNIT

39-10-01 KEY NUMBER

210 3340
~~90~~
~~40~~ ~~2420~~

	YEAR	KEY NUMBER	LAND	BUILDINGS	TOTAL VALUATION	EXEMPTION	NET VALUE	J. P.	TRANSFERS TO	DATE OF INST'NT	DATE OF TRANSFER	KIND OF INST'NT	ALL OR PART
1	1957	39, 10, 1	90		90		90						
2													
3													
4			+50				1.71						
5	1958	39, 10,	90	2,420	2,510	1,000	1,510						
6													
7				+2420		1000	29.74						
8													
9	1959	39, 10, 1	90	2,420	2,510	1,000	1,510						
10													
11													
12						1000	30.65						
13	1960												
14		39,10,01	90	2,420	2,510	1,000	1,510						
15													
16						1000	36.09						
17	1961	39, 10, 1	90	2,420	2,510	1,000	1,510						
18													
19													
20						1000	35.64						
21	1962												
22		39, 10, 1	210	3,340	3,550	1,000	2,550						
23													
24						1000	62.22						
25	1963												
26		39, 10, 1	210	3,340	3,550	1,000	2,550						
27													
28						1000	63.24						
29	1964												
30		39, 10, 1	210	3,340	3,550	1,000	2,550						
31													
32						1000	66.56						

FORM PRESCRIBED BY STATE BOARD OF ACCOUNTS
COUNTY FORM NO. TA 1, 1941.

REAL ESTATE VALUATION AND TRANSFER RECORD
HENDRICKS COUNTY, INDIANA

Platted AEH.

DELASHMIT, William
P. O. Box 251
Pittsboro, In 46167

PT SW SE 33-17-2W 0.46A By Deed

040-0040-0535-3
EEL RIVER TAXING UNIT
38-10-02 KEY NUMBER
39

20

	YEAR	KEY NUMBER	LAND	BUILDINGS	TOTAL VALUATION	EXEMPTION	NET VALUE	J. P.	TRANSFERS TO	DATE OF INST'NT	DATE OF TRANSFER	KIND OF INST'NT	ALL OR PART
1	1965	38, 10, 2	20		20		20						
2													
3													
4													
5	1966	39,10 2	20		20		20						
6													
7													
8													
9	1967	39,10 2	20		20		20						
10													
11													
12													
13	1968	39,10 2	20		20		20						
14													
15													
16													
17	1969	39,10 2	40		40		40						
18													
19													
20													
21	1970	39,10 2	40		40		40						
22													
23													
24													
25	1971	39,10 2	40		40		40						
26													
27													
28													
29	1972	39,10 2	40		40		40						
30													
31													
32													

FORM PRESCRIBED BY STATE BOARD OF ACCOUNTS
COUNTY FORM NO. 39-10-2

40 40 40

REAL ESTATE VALUATION AND TRANSFER RECORD
HENDRICKS COUNTY, INDIANA

~~DELASHMIT, LUCILLE~~

PT SW SE 33-17-2W ~~1.95A~~ ~~1.09~~ .13

Deed calls for .46

EEL RIVER TAXING UNIT

39-10-~~02~~ KEY NUMBER

20
~~150~~
~~100~~
~~180~~
~~90~~ ~~1990~~ Bldg. transfers to 39-10-02-01

	YEAR	KEY NUMBER	LAND	BUILDINGS	TOTAL VALUATION	EXEMPTION	NET VALUE	J. P.
1	1957	39, 10, 2	180		180		180	.86
2								
3								
4			+110				342	
5	1958	39, 10,	180	2,990	3,170	1,000	2,170	.96
6								
7								
8				+2990		1000	42.75	
9	1959	39, 10, 2	180	2,990	3,170	1,000	2,170	
10								
11								
12						1000	44.05	
13	1960	39,10,02	180	2,990	3,170	1,000	2,170	
14								
15								
16						1000	51.86	
17	1961	39, 10, 2	180	2,990	3170	1,000	2,170	
18		39,10.02				50	50	
19			100		100			
20						50	1.18	
21	1962	39, 10, 2	150		150		150	
22								
23								
24							3.66	
25	1963							
26		39, 10, 2	150		150		150	
27								
28							3.72	
29	1964							
30		39, 10, 2	20		20		20	
31								
32							.52	

TRANSFERS TO	DATE OF INST'NT	DATE OF TRANSFER	KIND OF INST'NT	ALL OR PART
YOUNG, Howard D. & Mary M.	8/19/61	9/13/61	Adm D	Pt
~~DeLASHMIT, William L.; NEFF, Dianne;~~ ~~FRAZIER, Lois &~~ DeLASHMIT, John Thomas	8/15/63	8/20/63	FI D	ALL
FRAZIER, Lois	8/19/63	9/11/63	WD	PT
DeLASHMIT, William L.	8/19/63	9/11/63	WD	ALL

FORM PRESCRIBED BY STATE BOARD OF ACCOUNTS
COUNTY FORM NO. TA 1, 1941.

REAL ESTATE VALUATION AND TRANSFER RECORD
HENDRICKS COUNTY, INDIANA

A.E.H.

040-0040-0540-8

~~YOUNG, Howard D. & Mary M~~
~~GREENE, STEPHEN MICHAEL & VICKY ELLEN~~
~~R 1, Box 72 C~~
~~North Salem, In 46167~~

PT SW SE 33-17-2W 0.86A

EEL RIVER TAXING UNIT
39-10-02-01 KEY NUMBER

170 3370

YEAR	KEY NUMBER	LAND	BUILDINGS	TOTAL VALUATION	EXEMPTION	NET VALUE	J. P.	TRANSFERS TO	DATE OF INST'NT	DATE OF TRANSFER	KIND OF INST'NT	ALL OR PART
1965	39, 10, 2	170	3,370	3,540	1,000	2,540		GREENE, Stephen Michael & Vicky Ellen (H&W)	9/20/71	10/1/71	WD	ALL
					1000			WILES, ERIC B. & SMITH, JULIE A. RR#1, BOX 72 C, NORTH SALEM, INDIANA 46165	8/9/85	8/9/85	WD	ALL
1966	39,10 1	170	3,370	3,540	1,000	2,540						
					1000							
1967	39,10 2	170	3,370	3,540	1,000	2,540						
					1000							
1968	39,10 2	170	3,370	3,540	1,000	2,540						
					1000							
1969	39,10 2	800	3,210	4,010	1,000	3,010						
					1000							
1970	39,10 2	800	3,210	4,010	1,000	3,010						
					1000							
1971	39,10 2	800	3,210	4,010	1,000	3,010						
					1000							
1972	39,10 2	800	3,210	4,010	1,000	3,010						
					1000							
	39-10-2-	800	3,210	4,010	1000 1,000	3,010						

FORM PRESCRIBED BY STATE BOARD OF ACCOUNTS
COUNTY FORM NO. TA 1941

REAL ESTATE VALUATION AND TRANSFER RECORD
HENDRICKS COUNTY, INDIANA

YOUNG, HOWARD D. & MARY M.

PT SW SE 33-17-2W .86 A

Eel River TAXING UNIT

39-10-02-01 KEY NUMBER

170 ~~80~~ 3370 ~~2990~~

YEAR	KEY NUMBER	LAND	BUILDINGS	TOTAL VALUATION	EXEMPTION	NET VALUE	J. P.	TRANSFERS TO	DATE OF INST'NT	DATE OF TRANSFER	KIND OF INST'NT	ALL OR PART
1957												
1958												
1959												
1960												
1961	39,L00201	80	2,990	3,070	950	2,120						
					950	50.03						
1962	39, 10, 2	170	3,370	3,540	1,000	2,540						
					1000	61.97						
1963	39, 10, 2	170	3,370	3,540	1,000	2,540						
					1000	62.99						
1964	39, 10, 2	170	3,370	3,540	1,000	2,540						
					1000	66.29						

FORM PRESCRIBED BY STATE BOARD OF ACCOUNTS
COUNTY FORM NO. TA 1, 1941.

REAL ESTATE VALUATION AND TRANSFER RECORD
HENDRICKS COUNTY, INDIANA

040-0040-0545-0

FRAZIER, Lois % Barbara Hartman
R 1, Box 72 D
North Salem, In 46165

PT SW SE 33-17-2W 0.96A
PT SW SE 33-17-2W .026 5' strip

EEL RIVER TAXING UNIT
39-10-02-02 KEY NUMBER
39-10-04

130

YEAR	KEY NUMBER	LAND	BUILDINGS	TOTAL VALUATION	EXEMPTION	NET VALUE	J. P.	TRANSFERS TO	DATE OF INST'NT	DATE OF TRANSFER	KIND OF INST'NT	ALL OR PART
1965	39, 10, 2	130		130		130						
1966	39,10 2	130		130		130						
1967	39,10 2	130		130		130						
1968	39,10 2	130		130		130						
1969	39,10 2	130		130		130						
1970	39,10 2	130		130		130						
1971	39,10 2	130		130		130						
1972	39,10 2	130		130		130						
	39-10-2-	130		130		130						

FORM PRESCRIBED BY STATE BOARD OF ACCOUNTS
COUNTY FORM NO. T-[illegible]

REAL ESTATE VALUATION AND TRANSFER RECORD
HENDRICKS COUNTY, INDIANA

FRAZIER, Lois

PT SW SE 33-17-2W 0.96A

EEL RIVER Taxing Unit

~~39-10-02-02~~ Key Number

130

	YEAR	KEY NUMBER	LAND	BUILDINGS	TOTAL VALUATION	EXEMPTION	NET VALUE	J. P.	TRANSFERS TO	DATE OF INST'NT	DATE OF TRANSFER	KIND OF INST'NT	ALL OR PART
1	1957												
2													
3													
4													
5	1958												
6													
7													
8													
9	1959												
10													
11													
12													
13	1960												
14													
15													
16													
17	1961												
18													
19													
20													
21	1962												
22													
23													
24													
25	1963												
26													
27													
28													
29	1964												
30	39,	10, 2	130		130		130						
31							3.39						
32													

FORM PRESCRIBED BY STATE BOARD OF ACCOUNTS
COUNTY FORM NO. TA 1, 1941.

REAL ESTATE VALUATION AND TRANSFER RECORD
HENDRICKS COUNTY, INDIANA

040-0040-0550-5

McDONALD, WILLIAM STEPHEN & WILMA
R 1, Box 72
North Salem, In 46165

PT SW SE 33-17-2W 12.91A
PT SW SE 33-17-2W .40A

EEL RIVER Taxing Unit
39-10-03 Key Number
39-9

deed in 72'

YEAR	KEY NUMBER	LAND	BUILDINGS	TOTAL VALUATION	EXEMPTION	NET VALUE	J. P.	TRANSFERS TO	DATE OF INST'NT	DATE OF TRANSFER	KIND OF INST'NT	ALL OR PART
1965								LONG, Arnold J., Jr. & Sharon M. (H&W) R.R. 1 Box 72, North Salem, In 46165	7/26/76	7/26/76	WD	ALL
1966												
1967												
1968												
1969												
1970												
1971												
1972	39,10 3	950	2,990	3,940	1,000 1000	2,940						
	39-10-3	950	2,990	3,940	1,000	2,940						

FORM PRESCRIBED BY STATE BOARD OF ACCOUNTS
COUNTY FORM NO. 39-10-3 1945

REAL ESTATE VALUATION AND TRANSFER RECORD
HENDRICKS COUNTY, INDIANA

_____ TAXING UNIT

_____ KEY NUMBER

	YEAR	KEY NUMBER	LAND	BUILDINGS	TOTAL VALUATION	EXEMPTION	NET VALUE	J. P.	TRANSFERS TO	DATE OF INST'NT	DATE OF TRANSFER	KIND OF INST'NT	ALL OR PART	
1	1957													1
2														2
3														3
4														4
5	1958													5
6														6
7														7
8														8
9	1959													9
10														10
11														11
12														12
13	1960													13
14														14
15														15
16														16
17	1961													17
18														18
19														19
20														20
21	1962													21
22														22
23														23
24														24
25	1963													25
26														26
27														27
28														28
29	1964													29
30														30
31														31
32														32

FORM PRESCRIBED BY STATE BOARD OF ACCOUNTS
COUNTY FORM NO. TA 1, 1941.

REAL ESTATE VALUATION AND TRANSFER RECORD

HENDRICKS COUNTY, INDIANA

040-0040-0555-8

MOUNT, CHARLES S.
NORTH SALEM, IND. 46165

OWNER OF RECORD

PT SE 33-17-2W 45.36A

EEL RIVER
39-10-05

assess in '76

DATE	KEY NUMBERS	TOTAL VALUE	EXEMP-TION	NET VALUE	MAY TAX	NOV. TAX	CURRENT TAX	LIQUIDATION		BALANCES	
								TAX	PENALTY	TAX	PENALT
1971											
1972											
1973											
1974											
1975											
1976											
TAX	MORATORIUM	DITCH									
ROLL											
PAGE											

FORM PRESCRIBED BY THE STATE BOARD OF ACCOUNTS
COUNTY FORM TA 3, 1941

CURRENT REAL ESTATE TAX LEDGER
HENDRICKS COUNTY, INDIANA

OWNER OF RECORD

DATE	KEY NUMBERS	TOTAL VALUE	EXEMP-TION	NET VALUE	MAY TAX	NOV. TAX	CURRENT TAX	LIQUIDATION		BALANCES	
								TAX	PENALTY	TAX	PENALTY
1977											
1978											
1979											
1980											
1981											
1982											
TAX	MORATORIUM	DITCH									
ROLL											
PAGE											

RM PRESCRIBED BY THE STATE BOARD OF ACCOUNTS
UNTY FORM TA 3, 1941

CURRENT REAL ESTATE TAX LEDGER
HENDRICKS COUNTY, INDIANA

040-0040-0520-B

~~CUNDIFF, Thomas M. & Ruth M.~~

WILLIAMS, JOSEPH E. & MARJORIE A.

PT E NE 33-17-2W 20.00A
NE SE 33-17-2W 39.00A

EEL RIVER Taxing Unit
39-8 Key Number
39-12

2900 2140

YEAR	KEY NUMBER	LAND	BUILDINGS	TOTAL VALUATION	EXEMPTION	NET VALUE	J. P.
1965	39, 8,	2,900	2,140	5,040		5,040	
1966	39, 8	2,900	2,140	5,040		5,040	
1967	39, 8	2,900	2,140	5,040		5,040	
1968	39, 8	2,900	2,140	5,040		5,040	
1969	39, 8	3,700	2,360	6,060		6,060	
1970	39, 8	3,700	2,360	6,060		6,060	
1971	39, 8	3,700	2,360	6,060		6,060	
1972	39, 8	3,700	2,360	6,060		6,060	
	39-8	3,700	3,410	7,110		7,110	

TRANSFERS TO	DATE OF INST'NT	DATE OF TRANSFER	KIND OF INST'NT	ALL OR PART
WILLIAMS, Joseph E. & Marjorie A.	3/11/66	3/11/66	ADM D	ALL

FORM PRESCRIBED BY STATE BOARD OF ACCOUNTS
COUNTY FORM NO. TA 1, 1941.

REAL ESTATE VALUATION AND TRANSFER RECORD
HENDRICKS COUNTY, INDIANA

CUNDIFF, Thomas J. & Ruth M.

EEL RIVER Taxing Unit

PT E NE 33-17-2W 20.00A
NE SE 33-17-2W 39.00A

~~39-8~~ Key Number
39-12

2900 2140
~~2730~~ ~~2170~~

YEAR	KEY NUMBER	LAND	BUILDINGS	TOTAL VALUATION	EXEMPTION	NET VALUE	J. P.	TRANSFERS TO	DATE OF INST'NT	DATE OF TRANSFER	KIND OF INST'NT	ALL OR PART
1957	39, 8,	2,730	2,170	4,900		4,900						
						93.10						
1958	39, 8,	2,730	2,170	4,900		4,900						
						96.53						
1959	39, 8,	2,730	2,170	4,900		4,900						
						99.47						
1960	39,8	2,730	2,170	4,900		4,900						
						117.11						
1961	39, 8,	2,730	2,170	4,900		4,900						
						115.64						
1962	39, 8,	2,900	2,140	5,040		5,040						
						122.98						
1963	39, 8,	2,900	2,140	5,040		5,040						
						124.99						
1964	39, 8	2,900	2,140	5,040		5,040						
						131.54						

FORM PRESCRIBED BY STATE BOARD OF ACCOUNTS
COUNTY FORM NO. TA 1, 1941.

REAL ESTATE VALUATION AND TRANSFER RECORD
HENDRICKS COUNTY, INDIANA

040-0040-0560-2

~~MOUNT, CLYDE M. & HATTIE M.~~
R 1, Box 8
North Salem, In 46165

NE SE 33-17-2W 1.00A

EEL RIVER TAXING UNIT

✓ 39-12-01 KEY NUMBER

30

YEAR	KEY NUMBER	LAND	BUILDINGS	TOTAL VALUATION	EXEMPTION	NET VALUE	J. P.	TRANSFERS TO	DATE OF INST'NT	DATE OF TRANSFER	KIND OF INST'NT	ALL OR PART
1965	39, 12, 1	30		30		30		MOUNT, HATTIE MAE	11/21/73	11/26/73	Aff	All
								MOUNT, MARY D.	10/31/73	11-26-73	Fin Dec	All
1966	39,12 1	30		30		30						
1967	39,12 1	30		30		30						
1968	39,12 1	30		30		30						
1969	39,12 1	40		40		40						
1970	39,12 1	40		40		40						
1971	39,12 1	40		40		40						
1972	39,12 1	40		40		40						
	39-12-1	40		40		40						

FORM PRESCRIBED BY STATE BOARD OF ACCOUNTS
COUNTY FORM NO. T-[illegible]

REAL ESTATE VALUATION AND TRANSFER RECORD
HENDRICKS COUNTY, INDIANA

MOUNT, Guy & Hattie M.

EEL RIVER Taxing Unit

NE SE 33-17-2W 1A

39-12-01 Key Number

30
~~50~~

	YEAR	KEY NUMBER	LAND	BUILDINGS	TOTAL VALUATION	EXEMPTION	NET VALUE	J. P.	TRANSFERS TO	DATE OF INST'NT	DATE OF TRANSFER	KIND OF INST'NT	ALL OR PART
1	1957	39, 12, 1	50		50		50						
2													
3							.95						
4													
5	1958	39, 12,	50		50		50						
6													
7							.99						
8													
9	1959	39, 12, 1	50		50		50						
10													
11							1.02						
12													
13	1960												
14		39,12,01	50		50		50						
15													
16							1.20						
17	1961	39, 12, 1	50		50	20	30						
18													
19													
20						20	.71						
21	1962	39, 12, 1	30		30		30						
22													
23							.73						
24													
25	1963												
26		39, 12, 1	30		30		30						
27													
28							.74						
29	1964												
30		39, 12, 1	30		30		30						
31													
32							.78						

FORM PRESCRIBED BY STATE BOARD OF ACCOUNTS
COUNTY FORM NO. TA 1, 1941.

REAL ESTATE VALUATION AND TRANSFER RECORD
HENDRICKS COUNTY, INDIANA

RICHEY, DAVID S., Trustee

~~WISEHART, Elizabeth R.~~

SW SW 33-17-2W 40.00A

040 0040 0565 5

EEL RIVER TAXING UNIT

39-13 KEY NUMBER

1580 260

YEAR	KEY NUMBER	LAND	BUILDINGS	TOTAL VALUATION	EXEMPTION	NET VALUE	J. P.	TRANSFERS TO	DATE OF INST'NT	DATE OF TRANSFER	KIND OF INST'NT	ALL OR PART
1965	39, 13,	1,580	260	1,840		1,840		WISEHART, Elizabeth R. & BERGSTROM, Elizabeth Anne, & HUFF, Marjorie Jane	4/28/70	7/9/70	Fin D	ALL
1966	39,13	1,580	260	1,840		1,840		BERGSTROM, Elizabeth Anne & HUFF, Marjorie Jane RICHEY, David S., Trustee of	4/28/70	7/9/70	WD	ALL
1967	39,13	1,580	260	1,840		1,840		BERGSTROM, Elizabeth Anne & HUFF, Marjorie Jane BERGSTROM, ELIZABETH ANNE & MARJORIE JANE HUFF	4/28/70	7/9/70	WD	ALL
								7651 BROOKVIEW LANE, INPLS, IND.46250	1/14/87	3/16/88	QCD	ALL
1968	39,13	1,580	260	1,840		1,840						
1969	39,13	1,770	120	1,890		1,890						
1970	39,13	1,770	120	1,890		1,890						
1971	39,13	1,770	120	1,890		1,890						
1972	39,13	1,770	120	1,890		1,890						
	39-13	1,770	120	1,890		1,890						

FORM PRESCRIBED BY STATE BOARD OF ACCOUNTS
COUNTY FORM NO. TA-1 1941

REAL ESTATE VALUATION AND TRANSFER RECORD
HENDRICKS COUNTY, INDIANA

WISEHEART, Robert H.

040-0040-0565-5

EEL RIVER Taxing Unit

SW SW 33-17-2W 40.00A

39-13 Key Number

1580 260
~~1380~~ ~~490~~

	YEAR	KEY NUMBER	LAND	BUILDINGS	TOTAL VALUATION	EXEMPTION	NET VALUE	J. P.	TRANSFERS TO	DATE OF INST'NT	DATE OF TRANSFER	KIND OF INST'NT	ALL OR PART
1	1957	39, 13,	1,380	470	1,850		1,850						
2													
3							35.15						
4													
5	1958	39, 13,	1,380	470	1,850		1,850						
6													
7							36.44						
8													
9	1959	39, 13	1,380	470	1,850		1,850						
10													
11							37.56						
12													
13	1960	38,13	1,380	470	1,850		1,850						
14													
15		39, 13,	1,380	470	1,850		44.22						
16													
17	1961						1,850						
18													
19							43.66						
20													
21	1962	39, 13,	1,580	260	1,840		1,840						
22													
23							44.90						
24													
25	1963												
26		39, 13,	1,580	260	1,840		1,840						
27													
28							45.63						
29	1964												
30		39, 13,	1,580	260	1,840		1,840						
31													
32							48.02						

FORM PRESCRIBED BY STATE BOARD OF ACCOUNTS
COUNTY FORM NO. TA 1, 1941.

REAL ESTATE VALUATION AND TRANSFER RECORD
HENDRICKS COUNTY, INDIANA

040-0040-0571-4

~~[illegible]~~

BASHAM, FRED & BLANCHE
R 1 But 1A
North Salem, In 46165

PT SE SE 33-17-2W ~~10.00A~~ 9.00

EEL RIVER TAXING UNIT

39-14 KEY NUMBER

510 1110

	YEAR	KEY NUMBER	LAND	BUILDINGS	TOTAL VALUATION	EXEMPTION	NET VALUE	J. P.	TRANSFERS TO	DATE OF INST'NT	DATE OF TRANSFER	KIND OF INST'NT	ALL OR PART
1	1965	39, 14,	510	1,110	1,620		1,620		BASHAM, Fred & Blanche	10/7/65	3/7/66	WD	ALL
2								1.00A	BASHAM, THOMAS GLEN & DONNA DAYE	4/17/71	4/17/71	WD	PT
3													
4													
5	1966	39,14	510	1,110	1,620		1,620						
6													
7													
8													
9	1967	39,14	510	1,110	1,620		1,620						
10													
11													
12													
13	1968	39,14	510	1,110	1,620		1,620						
14													
15													
16													
17	1969	39,14	1,360	1,790	3,150		3,150						
18													
19													
20													
21	1970	39,14	1,360	1,790	3,150		3,150						
22													
23													
24													
25	1971	39,14	1,360	1,790	3,150		3,150						
26													
27													
28													
29	1972	39,14	690		690		690						
30													
31													
32		39-14	690		690		690						

FORM PRESCRIBED BY STATE BOARD OF ACCOUNTS
COUNTY FORM NO. TA 1, 1941.

REAL ESTATE VALUATION AND TRANSFER RECORD
HENDRICKS COUNTY, INDIANA

WILLIAMS, Homer A.

EEL RIVER Taxing Unit

PT SE SE 33-17-2W 10.00A

39-14 Key Number

510 1110
~~460~~ ~~990~~

	YEAR	KEY NUMBER	LAND	BUILDINGS	TOTAL VALUATION	EXEMPTION	NET VALUE	J. P.
1	1957	39, 14,	460	870	1,330		1,330	
2								
3				+80				
4							25.27	
5	1958	39, 14,	460	870	1,330		1,330	
6								
7								
8							26.20	
9	1959	39, 14,	460	870	1,330		1,330	
10								
11								
12							27.00	
13	1960	39,14	460	870	1,330		1,330	
14								
15								
16							31.79	
17	1961	39, 14,	460	870	1,330		1,330	
18								
19								
20							31.39	
21	1962	39, 14,	510	1,110	1,620		1,620	
22								
23								
24							39.53	
25	1963	39, 14,	510	1,110	1,620		1,620	
26								
27								
28							40.18	
29	1964							
30		39, 14,	510	1,110	1,620		1,620	
31								
32							42.28	

TRANSFERS TO	DATE OF INST'NT	DATE OF TRANSFER	KIND OF INST'NT	ALL OR PART
ROSS, Minnie	2/18/60	2/18/60	AFF	ALL

FORM PRESCRIBED BY STATE BOARD OF ACCOUNTS
COUNTY FORM NO. TA 1, 1941.

REAL ESTATE VALUATION AND TRANSFER RECORD
HENDRICKS COUNTY, INDIANA

040-0040-0576-7

EBERT, LARRY & BARBARA

R 1
North Salem, In 46165

PT SE¼ SE¼ 33-17-2W 1.00A

EEL RIVER Taxing Unit

39-14-01 Key Number

To be assessed in 72'

YEAR	KEY NUMBER	LAND	BUILDINGS	TOTAL VALUATION	EXEMPTION	NET VALUE	J. P.	TRANSFERS TO	DATE OF INST'NT	DATE OF TRANSFER	KIND OF INST'NT	ALL OR PART
1965								EBERT, Larry & Barbara (H&W)	12/18/71	12/21/71	WD	ALL
1966												
1967												
1968												
1969												
1970												
1971												
1972	39,14 1	670	3,100	3,770	1,000 1000	2,770						

FORM PRESCRIBED BY STATE BOARD OF ACCOUNTS
COUNTY FORM NO. TA 1, 1941.

39-14-1 670 3,100 3,770 ~~1,000~~ 1,000 2,770

REAL ESTATE VALUATION AND TRANSFER RECORD
HENDRICKS COUNTY, INDIANA

_____ Taxing Unit

_____ Key Number

	YEAR	KEY NUMBER	LAND	BUILDINGS	TOTAL VALUATION	EXEMPTION	NET VALUE	J. P.	TRANSFERS TO	DATE OF INST'NT	DATE OF TRANSFER	KIND OF INST'NT	ALL OR PART	
1	1957													1
2														2
3														3
4														4
5	1958													5
6														6
7														7
8														8
9	1959													9
10														0
11														1
12														2
13	1960													3
14														4
15														5
16														6
17	1961													7
18														8
19														9
20														0
21	1962													1
22														2
23														3
24														4
25	1963													5
26														6
27														7
28														8
29	1964													9
30														0
31														1
32														2

FORM PRESCRIBED BY STATE BOARD OF ACCOUNTS
COUNTY FORM NO. TA 1, 1941.

REAL ESTATE VALUATION AND TRANSFER RECORD

HENDRICKS COUNTY, INDIANA

040-0040-0581-1

BASHAM, Fred N. & Blanche
R.R. 1 Box 1A
No. Salem, In. 46165

PT SE SE 33-17-2W 10.50A

EEL RIVER TAXING UNIT
39-15 KEY NUMBER

530 1520

2/2/52

	YEAR	KEY NUMBER	LAND	BUILDINGS	TOTAL VALUATION	EXEMPTION	NET VALUE	J. P.	TRANSFERS TO	DATE OF INST'NT	DATE OF TRANSFER	KIND OF INST'NT	ALL OR PART
1	1965	39, 15,	530	1,520	2,050		2,050						
2													
3													
4													
5	1966	39,15	530	1,520	2,050	1,000	1,050						
6													
7						1000							
8													
9	1967	39,15	530	1,520	2,050		2,050						
10													
11													
12													
13	1968	39,15	530	1,520	2,050	1,000	1,050						
14													
15						1000							
16													
17	1969	39,15	1,400	2,040	3,440	1,000	2,440						
18													
19						1000							
20													
21	1970	39,15	1,400	2,040	3,440		3,440						
22													
23													
24													
25	1971	39,15	1,400	2,040	3,440	1,000	2,440						
26													
27						1000							
28													
29	1972	39,15	1,400	2,040	3,440	1,000	2,440						
30													
31						1000							
32		39-15	1,400	2,040	3,440	1,000	2,440						
						1000							

FORM PRESCRIBED BY STATE BOARD OF ACCOUNTS
COUNTY FORM NO. TA 1, 1941.

REAL ESTATE VALUATION AND TRANSFER RECORD
HENDRICKS COUNTY, INDIANA

BASHAM, Fred N. & Blanche

EEL RIVER Taxing Unit

PT SE SE 33-17-2W 10.50A

39-15 Key Number

530 1520
~~460~~ ~~1920~~

	YEAR	KEY NUMBER	LAND	BUILDINGS	TOTAL VALUATION	EXEMPTION	NET VALUE	J. P.	TRANSFERS TO	DATE OF INST'NT	DATE OF TRANSFER	KIND OF INST'NT	ALL OR PART
1	1957	39, 15,	460	1,720	2,180		2,180						
2													
3													
4							41.42						
5	1958	39, 15,	460	1,720	2,180		2,180						
6													
7													
8							42.95						
9	1959	39, 15,	460	1,720	2,180		2,180						
10													
11													
12							44.25						
13	1960	39,15	460	1,720	2,180		2,180						
14													
15													
16							52.10						
17	1961	39, 15,	460	1,720	2,180		2,180						
18													
19													
20							51.45						
21	1962	39, 15,	530	1,520	2,050		2,050						
22													
23													
24							50.02						
25	1963	39, 15,	530	1,520	2,050		2,050						
26													
27													
28							50.84						
29	1964												
30		39, 15,	530	1,520	2,050		2,050						
31													
32							53.51						

FORM PRESCRIBED BY STATE BOARD OF ACCOUNTS
COUNTY FORM NO. TA 1, 1941.

REAL ESTATE VALUATION AND TRANSFER RECORD
HENDRICKS COUNTY, INDIANA

040-0040-0586-4

MOUNT, Charles S.
P. O. Box 3
North Salem, In 46165

PT SE SE 33-17-2W 5.1074A

EEL RIVER Taxing Unit

39-16 Key Number

290

8/8/63

YEAR	KEY NUMBER	LAND	BUILDINGS	TOTAL VALUATION	EXEMPTION	NET VALUE	J. P.	TRANSFERS TO	DATE OF INST'NT	DATE OF TRANSFER	KIND OF INST'NT	ALL OR PART
1965	39, 16,	290		290	140	150						
					140							
1966	39,16	290		290		290						
1967	39,16	290		290		290						
1968	39,16	290		290		290						
1969	39,16	390		390		390						
1970	39,16	390		390		390						
1971	39,16	390		390		390						
1972	39,16	390		390		390						
	39-16	390		390		390						

FORM PRESCRIBED BY STATE BOARD OF ACCOUNTS
COUNTY FORM NO. 39 1941

REAL ESTATE VALUATION AND TRANSFER RECORD
HENDRICKS COUNTY, INDIANA

PACE, Delia & Charles

PT SE SE 33-17-2W 5.1074A

EEL RIVER Taxing Unit

39-16 Key Number

290
~~260~~

	YEAR	KEY NUMBER	LAND	BUILDINGS	TOTAL VALUATION	EXEMPTION	NET VALUE	J. P.	TRANSFERS TO	DATE OF INST'NT	DATE OF TRANSFER	KIND OF INST'NT	ALL OR PART
1	1957	39, 16,	260		260		260		MOUNT, Charles S. unmarried adult	8/8/63	8/8/63	WD	ALL
2													
3													
4							4.94						
5	1958	39, 16,	260		260		260						
6													
7													
8							5.12						
9	1959	39, 16,	260		260	260							
10													
11													
12						OA 260							
13	1960												
14		39,16	260		260	260							
15													
16						OA 260							
17	1961	39, 16,	260		260		260						
18													
19													
20							6.14						
21	1962	39, 16,	290		290		290						
22													
23													
24							7.08						
25	1963												
26		39, 16,	290		290		290						
27													
28							7.19						
29	1964	39, 16,	290		290		290						
30													
31													
32							7.57						

FORM PRESCRIBED BY STATE BOARD OF ACCOUNTS
COUNTY FORM NO. TA 1, 1941.

REAL ESTATE VALUATION AND TRANSFER RECORD
HENDRICKS COUNTY, INDIANA

~~HARDMAN, ROBERT E. SR. & MARILYN R.~~
~~MORELAND, Frank & Linda~~
R 1 , Box 7 A
North Salem, In 46165

PT SE SE 33-17-2W .60A

040-0040-0591-9

EEL RIVER TAXING UNIT

39-16-01 KEY NUMBER

80 700

YEAR	KEY NUMBER	LAND	BUILDINGS	TOTAL VALUATION	EXEMPTION	NET VALUE	J. P.	TRANSFERS TO	DATE OF INST'NT	DATE OF TRANSFER	KIND OF INST'NT	ALL OR PART
1965	39, 16, 1	80	700	780	780 OA 780			MORELAND, Frank	6/5/67	6/5/67	AFF	ALL
								MARTHA LOUISE HUCKSTEP (TRUSTEE TO RECON	6/5/67	6/5/67	WD	ALL
								MORELAND, Frank & Alma H.	6/5/67	6/5/67	WD	ALL
								HARDMAN, SR. ROBERT E. & MARILYN R. H&W	12/17/71	12/21/71	WD	ALL
1966	39,16 1	80	700	780	780 OA 780			UNITED METHODIST SOUTH INDIANA CONFERENCE INC. AN IND. CORP. 2427 East Second St. Bloomington, In 47401	7/17/78	7/18/78	WD	ALL
1967	39,16 1	80	700	780	780 OA 780							
1968	39,16 1	80	700	780	780 OA 780							
1969	39,16 1	570	430	1,000	1,000 OA 1000							
1970	39,16 1	570	430	1,000	1,000 OA 1000							
1971	39,16 1	570	430	1,000	1,000 OA 1000							
1972	39,16 1	410	430	840		840						
	39-16-1	570	430	1,000		1,000						

FORM PRESCRIBED BY STATE BOARD OF ACCOUNTS
COUNTY FORM NO. 141

REAL ESTATE VALUATION AND TRANSFER RECORD
HENDRICKS COUNTY, INDIANA

MORELAND, Frank & Sinda

EEL RIVER Taxing Unit

PT SE SE 33-17-2W 0.60A

39-16-01 Key Number

80 700
~~60~~ ~~520~~

	YEAR	KEY NUMBER	LAND	BUILDINGS	TOTAL VALUATION	EXEMPTION	NET VALUE	J. P.
1	1957	39, 16, 1	60	520	580		580	
2								
3								
4							11.02	
5	1958	39, 16,	60	520	580	580		
6								
7								
8						OA 580		
9	1959	39, 16, 1	60	520	580	580		
10								
11								
12						OA 580		
13	1960	39,16,01	60	520	580	580		
14								
15								
16						OA 580		
17	1961	39, 16, 1	60	520	580	580		
18								
19								
20						OA 580		
21	1962	39, 16, 1	80	700	780		780	
22								
23								
24							19.03	
25	1963							
26		39, 16, 1	80	700	780	780		
27								
28						OA 780		
29	1964							
30		39, 16, 1	80	700	780	780		
31								
32						OA 780		

TRANSFERS TO	DATE OF INST'NT	DATE OF TRANSFER	KIND OF INST'NT	ALL OR PART

FORM PRESCRIBED BY STATE BOARD OF ACCOUNTS
COUNTY FORM NO. TA 1, 1941.

REAL ESTATE VALUATION AND TRANSFER RECORD
HENDRICKS COUNTY, INDIANA

~~HARDMAN, SR. ROBERT E. & MARILYN R.~~ PT SE¼ 33-17-2W 0.25A

EEL RIVER Taxing Unit

39-16-01-01 Key Number

Assessm't '72

YEAR	KEY NUMBER	LAND	BUILDINGS	TOTAL VALUATION	EXEMPTION	NET VALUE	J. P.	TRANSFERS TO	DATE OF INST'NT	DATE OF TRANSFER	KIND OF INST'NT	ALL OR PART
1965								UNITED METHODIST SOUTH INDIANA CONFERENCE INC. AN IND. CORP. 2427 ~~East Second St.~~ Bloomington, In 47401	7/17/78	7/18/78	WD	ALL
1966												
1967												
1968												
1969												
1970												
1971												
1972	39.16 1	230		230		230						

Void
See Key No. 39-16-01
Split in error

FORM PRESCRIBED BY STATE BOARD OF ACCOUNTS
COUNTY FORM NO. TA 1, 1941.

REAL ESTATE VALUATION AND TRANSFER RECORD
HENDRICKS COUNTY, INDIANA

_____ TAXING UNIT

_____ KEY NUMBER

	YEAR	KEY NUMBER	LAND	BUILDINGS	TOTAL VALUATION	EXEMPTION	NET VALUE	J. P.	TRANSFERS TO	DATE OF INST'NT	DATE OF TRANSFER	KIND OF INST'NT	ALL OR PART	
1	1957													1
2														2
3														3
4														4
5	1958													5
6														6
7														7
8														8
9	1959													9
10														10
11														11
12														12
13	1960													13
14														14
15														15
16														16
17	1961													17
18														18
19														19
20														20
21	1962													21
22														22
23														23
24														24
25	1963													25
26														26
27														27
28														28
29	1964													29
30														30
31														31
32														32

FORM PRESCRIBED BY STATE BOARD OF ACCOUNTS
COUNTY FORM NO. TA 1, 1941.

REAL ESTATE VALUATION AND TRANSFER RECORD

HENDRICKS COUNTY, INDIANA

040-0040-0596-1

MOUNT, Charles S

PT SE SE 33-17-2W 4.44A

EEL RIVER Taxing Unit

39-17 Key Number

290 1180

Year	Key Number	Land	Buildings	Total Valuation	Exemption	Net Value	J. P.	Transfers To	Date of Inst'nt	Date of Transfer	Kind of Inst'nt	All or Part
1965	39, 17,	290	1,180	1,470	730	740						
					730							
1966	39,17	290	1,180	1,470	730	740						
					730							
1967	39,17	290	1,180	1,470	730	740						
					730							
1968	39,17	290	1,180	1,470	730	740						
					730							
1969	39,17	1,420	3,220	4,640	1,000	3,640						
					1000							
1970	39,17	1,420	3,220	4,640	1,000	3,640						
					1000							
1971	39,17	1,420	3,220	4,640	1,000	3,640						
					1000							
1972	39,17	1,420	3,220	4,640	1,000	3,640						
					1000							
	39-17	1,420	3,220	4,640	1,000	3,640						
					1000							

FORM PRESCRIBED BY STATE BOARD OF ACCOUNTS
COUNTY FORM NO. 1811

REAL ESTATE VALUATION AND TRANSFER RECORD
HENDRICKS COUNTY, INDIANA

~~PACE, Delia H 1/3 Int.; PACE, Ernest H 2/3 Int.;~~
~~HUFFORD, Nettie H 2/3 Int.; WILLIAMS, Anna H 2/3 Int.~~

EEL RIVER Taxing Unit

PT SE SE 33-17-2W 4.44A

39-17 Key Number

290 1180
~~160~~ ~~1060~~

	YEAR	KEY NUMBER	LAND	BUILDINGS	TOTAL VALUATION	EXEMPTION	NET VALUE	J. P.	TRANSFERS TO	DATE OF INST'NT	DATE OF TRANSFER	KIND OF INST'NT	ALL OR PART
1	1957	39, 17,	160	1,060	1,220		1,220		PACE, Delia	4/30/59	4/30/59	QCD	ALL
2									MOUNT, Charles S. unmarried adult	8/8/63	8/8/63	WD	ALL
3													
4							23.18						
5	1958	39, 17,	160	1,060	1,220		1,220						
6													
7													
8							24.03						
9	1959	39, 17,	160	1,060	1,220	400	820						
10													
11													
12						OA 400	16.65						
13	1960	39,17	160	1,060	1,220	400	820						
14													
15													
16						OA 400	19.60						
17	1961	39, 17,	160	1,060	1,220	1,000	220						
18													
19													
20						OA 1000	5.19						
21	1962	39, 17,	290	1,180	1,470	1,000	470						
22													
23													
24						OA 1000	11.47						
25	1963												
26		39, 17,	290	1,180	1,470	1,000	470						
27													
28						OA 1000	11.66						
29	1964												
30		39, 17,	290	1,180	1,470	1,000	470						
31													
32						1000	12.27						

FORM PRESCRIBED BY STATE BOARD OF ACCOUNTS
COUNTY FORM NO. TA 1, 1941.

REAL ESTATE VALUATION AND TRANSFER RECORD
HENDRICKS COUNTY, INDIANA

040-0040-0601-9

PT SE SE 33-17-2W 0.96A

EEL RIVER TAXING UNIT

39-18 KEY NUMBER

170 1450 ~~1020~~

YEAR	KEY NUMBER	LAND	BUILDINGS	TOTAL VALUATION	EXEMPTION	NET VALUE	J. P.	TRANSFERS TO	DATE OF INST'NT	DATE OF TRANSFER	KIND OF INST'NT	ALL OR PART
1965	39, 18,	170	1,020	1,190		1,190		TRENT, James R. & Jacqueline	12/2/65	12/21/65	EXE D	ALL
								TRENT, JAMES R. & JACQUELINE H&W	7/23/73	8/1/73	QCD	ALL
								PEDIGO, RICHARD L. & DOROTHY A. H&W	7/17/73	8/1/73	WD	ALL
1966	39,18	170	1,020	1,190	590	600		MAGEE KENNETH E. PO BOX 241 BROWNSBURG IND. 46112	2/5/76	2/6-76	WD	ALL
					590			REDMAN, EVELYN JOAN	1/18/79	1/19/79	WD	ALL
1967	39,18	170	1,020	1,190	590	600		d 107 N. Grant St, Brownsburg, In 46112				
					590			Redman, Elbert L.	9/20/80	9/22/80	WD	ALL
1968	39,18	170	1,450	1,620	810	810		Buckingham, Richard J. & Martha Jane H&W	9/20/80	9/22/80	WD	ALL
			+430		810			R.R.2, North Salem Indiana 46165				
1969	39,18	670	1,370	2,040	1,000	1,040						
					1000							
1970	39,18	670	1,370	2,040	1,000	1,040						
					1000							
1971	39,18	670	1,370	2,040	1,000	1,040						
					1000							
1972	39,18	670	1,370	2,040	1,000	1,040						
					1000							
	39-18	670	1,370	2,040		2,040						

FORM PRESCRIBED BY STATE BOARD OF ACCOUNTS
COUNTY FORM NO. TA 1, 1941.

REAL ESTATE VALUATION AND TRANSFER RECORD
HENDRICKS COUNTY, INDIANA

TRENT, Luke & Myrtle

EEL RIVER Taxing Unit

39-18 Key Number

PT SE SE 33-17-2W ~~5.00A~~ ~~4.93~~ ~~1.47~~ 0.96

~~170~~ ~~190~~ ~~350~~ ~~280~~ ~~300~~ 1020 ~~1040~~ 950 (20 Bldgs to 39-18-02)

	YEAR	KEY NUMBER	LAND	BUILDINGS	TOTAL VALUATION	EXEMPTION	NET VALUE	J. P.	TRANSFERS TO	DATE OF INST'NT	DATE OF TRANSFER	KIND OF INST'NT	ALL OR PART
1	1957	39, 18,	300	750	1,050		1,050	.27	TRENT, James Richard & Jacqueline	9/2/61	9/2/61	WD	PT
2								3.26	TRENT, James R. & Jacqueline	1/25/63	1/25/63	WD	PT
3								.51	GRAND, Helen I.	6/26/63	6/27/63	WD	pt
4							19.95						
5	1958	39, 18,	300	750	1,050		1,050						
6													
7													
8							20.69						
9	1959	39, 18,	300	750	1,050		1,050						
10													
11													
12							21.32						
13	1960	39,18	300	750	1,050		1,050						
14													
15													
16							25.10						
17	1961	39, 18,	300	750	1,050		1,050						
18		39,18	280	750	1,030		1,030						
19													
20							24.31						
21	1962	39, 18,	350	1,040	1,390		1,390						
22													
23													
24							33.92						
25	1963												
26		39, 18,	170	1,020	1,190	1,000	190						
27													
28						OA 1000	4.71						
29	1964	39, 18,	170	1,020	1,190	1,000	190						
30													
31						OA 1100	4.96						
32													

FORM PRESCRIBED BY STATE BOARD OF ACCOUNTS
COUNTY FORM NO. TA 1, 1941.

REAL ESTATE VALUATION AND TRANSFER RECORD
HENDRICKS COUNTY, INDIANA

040-0040-0606-1

KERN, James Richard & Jacqueline

PT SE SE 33-17-2W 0.27A

PT SE SE 33-17-2W 3.26A

EEL RIVER Taxing Unit

39-18-01 Key Number

39-18-02

290 4170
~~50~~ ~~4150~~ 240 Land 20 Bldg from 39-18-02 1967

YEAR	KEY NUMBER	LAND	BUILDINGS	TOTAL VALUATION	EXEMPTION	NET VALUE	J. P.
1965	39, 18, 1	50	4,150	4,200		4,200	
1966	39,18 1	50	4,150	4,200		4,200	
1967	39,18 1	290	4,170	4,460	1,000 1000	3,460	
1968	39,18 1	290	4,170	4,460	1,520 SE. 520 1000	2,940	
1969	39,18 1	920	4,080	5,000	1,520 1000 SE 520	3,480	
1970	39,18 1	920	4,080	5,000	1,000 1000	4,000	
1971	39,18 1	920	4,080	5,000	1,000 1000	4,000	
1972	39,18 1	920	4,080	5,000	1,000 1000	4,000	
	39-18-1	920	4,080	5,000	1,000 1000	4,000	

TRANSFERS TO	DATE OF INST'NT	DATE OF TRANSFER	KIND OF INST'NT	ALL OR PART
KELLER, James H. and Anita	4/9/66	4/12/66	WD	All
HARDMAN, SR. ROBERT E. & MARILYN R.	8/16/69	8/19/69	WD	ALL

FORM PRESCRIBED BY STATE BOARD OF ACCOUNTS
COUNTY FORM NO. 54, 1941

REAL ESTATE VALUATION AND TRANSFER RECORD
HENDRICKS COUNTY, INDIANA

~~TRENT, JAMES RICHARD & JACQUELINE~~ PT SE SE 33-17-2W .27A

EEL RIVER Taxing Unit

39-18-01 Key Number

50
~~20~~ 4150

	YEAR	KEY NUMBER	LAND	BUILDINGS	TOTAL VALUATION	EXEMPTION	NET VALUE	J. P.	TRANSFERS TO	DATE OF INST'NT	DATE OF TRANSFER	KIND OF INST'NT	ALL OR PART
1	1957								TRENT, James R. & Jacqueline	2/23/63	3/5/63	CorWD	All
2													
3													
4													
5	1958												
6													
7													
8													
9	1959												
10													
11													
12													
13	1960												
14													
15													
16													
17	1961	39,18,01	20		20		20						
18													
19													
20							.47						
21	1962	39, 18, 1	50	4,150	4,200	1,000	3,200						
22													
23						1000	78.08						
24													
25	1963												
26	39,	18, 1	50	4,150	4,200	1,000	3,200						
27													
28						1000	79.36						
29	1964												
30	39,	18, 1	50	4,150	4,200	1,000	3,200						
31						1000	83.52						
32													

FORM PRESCRIBED BY STATE BOARD OF ACCOUNTS
COUNTY FORM NO. TA 1, 1941.

REAL ESTATE VALUATION AND TRANSFER RECORD
HENDRICKS COUNTY, INDIANA

KENT, James R. & Jacqueline

PT SE SE 33-17-2W 3.26A

EEL RIVER TAXING UNIT

39-18-02 KEY NUMBER

240 20

YEAR	KEY NUMBER	LAND	BUILDINGS	TOTAL VALUATION	EXEMPTION	NET VALUE	J. P.	TRANSFERS TO	DATE OF INST'NT	DATE OF TRANSFER	KIND OF INST'NT	ALL OR PART
1965	39, 18, 2	240	20	260		260		KELLER, James H. and Anita	4/9/66	4/12/66	WD	All
1966	39,18 2	240	20	260		260						
1967												
1968												
1969												
1970												
1971												
1972												

Reference Only

FORM PRESCRIBED BY STATE BOARD OF ACCOUNTS
COUNTY FORM NO. TA 1, 1941.

REAL ESTATE VALUATION AND TRANSFER RECORD
HENDRICKS COUNTY, INDIANA

~~TRENT, James R. & Jacqueline~~ PT SE SE 33-17-2W 3.26A

EEL RIVER — TAXING UNIT

39-18-02 — KEY NUMBER

240
~~160~~ 20 from 39-18

	YEAR	KEY NUMBER	LAND	BUILDINGS	TOTAL VALUATION	EXEMPTION	NET VALUE	J. P.	TRANSFERS TO	DATE OF INST'NT	DATE OF TRANSFER	KIND OF INST'NT	ALL OR PART
1	1957								TRENT, James R. & Jacqueline	2/23/63	3/5/63	CorWD	All
2													
3													
4													
5	1958												
6													
7													
8													
9	1959												
10													
11													
12													
13	1960												
14													
15													
16													
17	1961												
18													
19													
20													
21	1962												
22													
23													
24													
25	1963	39, 18, 2	240	20	260		260						
26													
27			+80				6.45						
28													
29	1964												
30		39, 18, 2	240	20	260		260						
31							6.79						
32													

FORM PRESCRIBED BY STATE BOARD OF ACCOUNTS
COUNTY FORM NO. TA 1, 1941.

REAL ESTATE VALUATION AND TRANSFER RECORD
HENDRICKS COUNTY, INDIANA

040-0040-0644-6

~~FRESHOUR, MARJORIE L.~~
~~R 1~~
~~North Salem, In 46165~~

PT SE SE 33-17-2W 0.51A

EEL RIVER TAXING UNIT

39-18-03 KEY NUMBER

100

YEAR	KEY NUMBER	LAND	BUILDINGS	TOTAL VALUATION	EXEMPTION	NET VALUE	J. P.	TRANSFERS TO	DATE OF INST'NT	DATE OF TRANSFER	KIND OF INST'NT	ALL OR PART
1965	39, 18, 3	100		100		100		Frank R. Ryan Tr to reconvey	4/8/67 n	4/8/68	WD	all
								POE, HELEN I. & ROY C.	4/8/67	4/8/67	WD	all
								FRESHOUR, MARJORIE L., UNMARRIED ADULT	9/8/72	9/12/72	WD	ALL
1966	39,18 3	100		100		100		KENNEDY, Ronald A. & Mary E. (H&W)	5/21/76	5/24/76	WD	ALL
								R.R. 1 Box 295, North Salem, Indiana	46165			
								KENNEDY, MARY E	8/12/81	8/13/81	QCD	ALL
								R R 1 Box 295, North Salem, In 46165				
1967	39,18 3	100		100		100		BROWN, MARY E.	8/13/84	8/16/84	QCD	ALL
								ALLEN, ROGER LEE & DONNA J. HW	8/15/84	8/16/84	WD	ALL
								RR#1, BOX 5, NORTH SALEM, INDIANA	46165			
1968	39,18 3	100		100		100						
1969	39,18 3	360		360		360						
1970	39,18 3	360		360		360						
1971	39,18 3	360		360		360						
1972	39,18 3	360		360		360						

FORM PRESCRIBED BY STATE BOARD OF ACCOUNTS
COUNTY FORM NO. TAX 1941

39-18-3 360 360 360

REAL ESTATE VALUATION AND TRANSFER RECORD
HENDRICKS COUNTY, INDIANA

GRAND, HELEN I.

PT SE SE 33-17-2W .51 A

EEL RIVER Taxing Unit

39-18-03 Key Number

100
~~20~~

+80 1964

	YEAR	KEY NUMBER	LAND	BUILDINGS	TOTAL VALUATION	EXEMPTION	NET VALUE	J. P.	TRANSFERS TO	DATE OF INST'NT	DATE OF TRANSFER	KIND OF INST'NT	ALL OR PART
1	1957												
2													
3													
4													
5	1958												
6													
7													
8													
9	1959												
10													
11													
12													
13	1960												
14													
15													
16													
17	1961												
18													
19													
20													
21	1962												
22													
23													
24													
25	1963	39, 18, 3	20		20		20						
26													
27							.50						
28													
29	1964	39, 18, 3	100		100		100						
30													
31			+80				2.61						
32													

FORM PRESCRIBED BY STATE BOARD OF ACCOUNTS
COUNTY FORM NO. TA 1, 1941.

REAL ESTATE VALUATION AND TRANSFER RECORD
HENDRICKS COUNTY, INDIANA

040-00[illegible]616-9

~~HICKS, DON/James A. McCain~~

MEADOR, EARL G. & FRANCES A.
R 1, Box 4
North Salem, In 46165

PT SE SE 33-17-2W 2.80A
2.74

EEL RIVER Taxing Unit

39-19 Key Number

260 2870

YEAR	KEY NUMBER	LAND	BUILDINGS	TOTAL VALUATION	EXEMPTION	NET VALUE	J. P.
1965	39, 19,	260	2,870	3,130	1,000	2,130	
					1000	.0616'X165'	
1966	39,19	260	2,870	3,130	1,000	2,130	0.04
					1000		
1967	39,19	260	2,870	3,130	1,000	2,130	
					1000		
1968	39,19	260	2,870	3,130	840	2,290	
					840		
1969	39,19	850	2,290	3,140	430	2,710	
					430		
1970	39,19	850	2,290	3,140	1,000	2,140	
					1000		
1971	39,19	850	2,290	3,140	1,000	2,140	
					1000		
1972	39,19	840	2,290	3,130	1,000	2,130	
					1000		
	39-19	840	2,290	3,130	1,000	2,130	

TRANSFERS TO	DATE OF INST'NT	DATE OF TRANSFER	KIND OF INST'NT	ALL OR PART
BALLARD II, MELVIN C. & KAHLA S. H&W	3/14/72	3/21/72	WD	ALL
HOPE, DENNIS L.	5/4/72	5/9/72	WD	Pt.
MEADOR, EARL G. & FRANCES A. H&W	9/1/73	9/6/73	WD	ALL
MOUNT, Phyllis a/k/a Phyllis McGinty	2/25/76	3/17/76	QCD	Pt.
EDWARDS, DARRELL L. & SHERRY J. HW RR#1, BOX 4, NORTH SALEM, IND. 46165	12/20/84	12/21/84	WD	ALL

FORM PRESCRIBED BY STATE BOARD OF ACCOUNTS
COUNTY FORM NO. T[illegible]

REAL ESTATE VALUATION AND TRANSFER RECORD
HENDRICKS COUNTY, INDIANA

HICKS, Cecil James & Audrey

EEL RIVER Taxing Unit

PT SE SE 33-17-2W 2.80

39-19 Key Number

260 2870
~~220~~ ~~2250~~

	YEAR	KEY NUMBER	LAND	BUILDINGS	TOTAL VALUATION	EXEMPTION	NET VALUE	J. P.	TRANSFERS TO	DATE OF INST'NT	DATE OF TRANSFER	KIND OF INST'NT	ALL OR PART
1	1957	39, 19,	220		220		220						
2													
3													
4							4.18						
5	1958	39, 19,	220	2,250	2,470		2,470						
6													
7				+2250									
8							48.66						
9	1959	39, 19,	220	2,250	2,470		2,470						
10													
11													
12							50.14						
13	1960	39,19	220	2,250	2,470	1,000	1,470						
14													
15													
16						1000	35.13						
17	1961	39, 19,	220	2,250	2,470	1,000	1,470						
18													
19													
20						1000	34.69						
21	1962	39, 19,	260	2,870	3,130	1,000	2,130						
22													
23													
24						1000	51.97						
25	1963	39, 19,	260	2,870	3,130	1,000	2,130						
26													
27													
28						1000	52.82						
29	1964												
30		39, 19,	260	2,870	3,130	1,000	2,130						
31													
32						1000	55.59						

FORM PRESCRIBED BY STATE BOARD OF ACCOUNTS
COUNTY FORM NO. TA 1, 1941.

REAL ESTATE VALUATION AND TRANSFER RECORD
HENDRICKS COUNTY, INDIANA

040-0040-0621-3

~~ALLARD, MARIAN W. & Carolyn Sue~~
~~MOUNT, PHYLLIS I.~~
~~817 Westmore Dr.~~
~~Indpls., In~~

PT SE SE 33-17-2W 0.20A
pt SE SE 33-17-2W .04

EEL RIVER TAXING UNIT
39-19-01 KEY NUMBER
39-19-03

40 2190

YEAR	KEY NUMBER	LAND	BUILDINGS	TOTAL VALUATION	EXEMPTION	NET VALUE	J. P.	TRANSFERS TO	DATE OF INST'NT	DATE OF TRANSFER	KIND OF INST'NT	ALL OR PART
1965	39, 19, 1	40	2,190	2,230	1,000	1,230		UNION CARBIDE CORPORATION (A New York Corp)				
									7/15/65	8/5/65	WD	ALL
					1000			MOUNT, James E. & Phyllis I.	5/12/66	5/13/66	COR D	ALL
								MOUNT, Phyllis I.	11/17/67	11/17/67	QC	ALL
1966	39,19 1	40	2,190	2,230		2,230		WILLIAMS, PAMELA J.				
								~~R. R. 1, North Salem, Ind. 46165~~	10/13/77	10/19/77	WD	ALL
								RR#2 Box 76 N. Salem, In. 46165				
1967	39,19 1	40	2,190	2,230	1,000	1,230		MC DONALD, WALTER E.				
								RR#1, BOX 3, NORTH SALEM., INDIANA	12/19/86	12/24/86	WD	ALL
					1000				46165			
1968	39,19 1	40	2,190	2,230	1,000	1,230						
					1000							
1969	~~39,19~~ 1	220	1,370	1,590	1,790	800						
					790							
1970	39,19 1	220	1,370	1,590	790	800						
					790							
1971	39,19 1	220	1,370	1,590	790	800						
					790							
1972	39,19 1	220	1,370	1,590	790	800						
					790							
	39-19-1	220	1,370	1,590	790 790	800						

FORM PRESCRIBED BY STATE BOARD OF ACCOUNTS
COUNTY FORM NO. TA-

REAL ESTATE VALUATION AND TRANSFER RECORD
HENDRICKS COUNTY, INDIANA

HICKS, Norris Leon & Wilma Jean

EEL RIVER TAXING UNIT

PT SE SE 33-17-2W 0.20A

39-19-01 KEY NUMBER

40 2190
~~50~~
~~10~~ ~~+250~~

	YEAR	KEY NUMBER	LAND	BUILDINGS	TOTAL VALUATION	EXEMPTION	NET VALUE	J. P.	TRANSFERS TO	DATE OF INST'NT	DATE OF TRANSFER	KIND OF INST'NT	ALL OR PART
1	1957	39, 19, 1	50		50		50		HICKS, Robert & Delpha	5/6/57	12/30/59	WD	ALL
2									HAGGARD, Marvin W. & Carolyn Sue	7/21/62	7/23/62	WD	All
3													
4			+40				.95						
5	1958	39, 19,	50	1,250	1,300		1,300						
6													
7													
8				+1250			25.61						
9	1959	39, 19, 1	50	1,250	1,300		1,300						
10													
11													
12							26.39						
13	1960	39,19,01	50	1,250	1,300		1,300						
14													
15													
16							31.07						
17	1961	39, 19, 1	50	1,250	1,300		1,300						
18													
19													
20							30.68						
21	1962	39, 19, 1	40	2,190	2,230		2,230						
22													
23													
24							54.41						
25	1963												
26		39, 19, 1	40	2,190	2,230	1,000	1,230						
27													
28						-1000	30.50						
29	1964												
30		39, 19, 1	40	2,190	2,230	1,000	1,230						
31						1000	32.10						
32													

FORM PRESCRIBED BY STATE BOARD OF ACCOUNTS
COUNTY FORM NO. TA 1, 1941.

REAL ESTATE VALUATION AND TRANSFER RECORD
HENDRICKS COUNTY, INDIANA

~~HACKS, Cecil James & Audrey~~

PT SE SE 33-17-2W ~~0.61A~~ .06 by mjw

EEL RIVER Taxing Unit

39-20 Key Number

60

YEAR	KEY NUMBER	LAND	BUILDINGS	TOTAL VALUATION	EXEMPTION	NET VALUE	J. P.	TRANSFERS TO	DATE OF INST'NT	DATE OF TRANSFER	KIND OF INST'NT	ALL OR PART
1965	39, 20,	60		60		60		HOPE, DENNIS L.	4/14/72	5/9/72	WD	All
1966	39,20	60		60		60						
1967	39,20	60		60		60						
1968	39,20	60		60		60						
1969	39,20	290		290		290						
1970	39,20	290		290		290						
1971	39,20	290		290		290						
C/E #1134		- 230										
1972												

Combined With 39-20-01 & 39-19-02

FORM PRESCRIBED BY STATE BOARD OF ACCOUNTS
COUNTY FORM NO. TA 1, 1941.

REAL ESTATE VALUATION AND TRANSFER RECORD
HENDRICKS COUNTY, INDIANA

HICKS, Cecil James & Audrey

EEL RIVER Taxing Unit

39-20 Key Number

PT SE SE 33-17-2W ~~1.61A~~ .06 by mjw.

60
10
~~150~~ ~~990~~ Bldgs Trfd to 39-20-01

	YEAR	KEY NUMBER	LAND	BUILDINGS	TOTAL VALUATION	EXEMPTION	NET VALUE	J. P.	TRANSFERS TO	DATE OF INST'NT	DATE OF TRANSFER	KIND OF INST'NT	ALL OR PART
1	1957	39, 20,	150	790	940		940	1.0	WETHINGTON, James D. & Mary M.	10/8/57	10/10/57	WD	pt
2		39, 20,	10		10		10						
3													
4							.19						
5	1958	39, 20,	10		10		10						
6													
7													
8							.20						
9	1959	39, 20,	10		10		10						
10													
11													
12							.20						
13	1960	39,20	10		10		10						
14													
15													
16							.24						
17	1961	39, 20,	10		10		10						
18													
19													
20							.24						
21	1962	39, 20,	60		60		60						
22													
23													
24							1.46						
25	1963												
26		39, 20,	60		60		60						
27													
28							1.49						
29	1964												
30		39, 20,	60		60		60						
31													
32							1.57						

FORM PRESCRIBED BY STATE BOARD OF ACCOUNTS
COUNTY FORM NO. TA 1, 1941.

REAL ESTATE VALUATION AND TRANSFER RECORD
HENDRICKS COUNTY, INDIANA

~~KENNEDY, RONALD A. &~~ MARY E.

~~MYERS, William R. & Melissa Lee~~

P. O. Box 493
North Salem, In 46165

PT SE SE 33-17-2W 0.06 A
PT SE SE 33-17-2W 1.0A
PT SE SE 33-17-2W 0.06 A

040-0040-0626-6

EEL RIVER TAXING UNIT
39-20
~~39-20-01~~ KEY NUMBER
39-19-02

200 820

	YEAR	KEY NUMBER	LAND	BUILDINGS	TOTAL VALUATION	EXEMPTION	NET VALUE	J. P.	TRANSFERS TO	DATE OF INST'NT	DATE OF TRANSFER	KIND OF INST'NT	ALL OR PART
1	1965	39, 20, 1	200	820	1,020		1,020		HOPE, Dennis L. unmarried adult	9/5/67	9/5/67	WD	ALL
2									KENNEDY, RONALD A. & MARY E. H&W	6/13/72	6/13/72	WD	ALL
3									KENNEDY, MARY E.	8/12/81	8/13/81	QCD	ALL
4									R R 1 Box 295, North Salem, In 46165				
5	1966	39,20 1	200	820	1,020		1,020		ALLEN, ROGER LEE & DONNA J. HW	8/15/84	8/16/84	WD	ALL
6									RR#1, BOX 5, NORTH SALEM, INDIANA 46165				
7													
8													
9	1967	39,20 1	200	820	1,020		1,020						
10													
11													
12													
13	1968	39,20 1	200	820	1,020	510	510						
14													
15													
16						510							
17	1969	39,20 1	670	1,470	2,140	1,000	1,140						
18													
19													
20						1000							
21	1970	39,20 1	670	1,470	2,140		2,140						
22													
23													
24													
25	1971	39,20 1	670	1,470	2,140	1,000	1,140						
26													
27													
28						1000							
29	1972	39,20	740	1,470	2,210		2,210						
30													
31													
32													

FORM PRESCRIBED BY STATE BOARD OF ACCOUNTS
COUNTY FORM NO. TA 1, 1941.

39-20	740	1,470	2,210	1,000	1,210

REAL ESTATE VALUATION AND TRANSFER RECORD
HENDRICKS COUNTY, INDIANA

WETHINGTON, JAMES D. & MARY M.

PT SE SE 33-17-2W 1.0A

EEL RIVER TAXING UNIT

39-20-01 KEY NUMBER

200 820

~~140~~ ~~790~~

YEAR	KEY NUMBER	LAND	BUILDINGS	TOTAL VALUATION	EXEMPTION	NET VALUE	J. P.
1957	39, 20,	140	790	930		930	
						17.67	
1958	39, 20,	140	790	930		930	
						18.32	
1959	39, 20, 1	140	790	930		930	
						18.88	
1960	39,20,01	140	790	930		930	
						22.23	
1961	39, 20, 1	140	790	930		930	
						21.95	
1962	39, 20, 1	200	820	1,020		1,020	
						24.89	
1963	39, 20, 1	200	820	1,020		1,020	
						25.30	
1964	39, 20, 1	200	820	1,020		1,020	
						26.62	

TRANSFERS TO	DATE OF INST'NT	DATE OF TRANSFER	KIND OF INST'NT	ALL OR PART
WETHINGTON, James D.	12/26/61	12/29/61	ComD	All
MYERS, William R. & Melissia Lee	3/14/63	3/14/63	WD	"

FORM PRESCRIBED BY STATE BOARD OF ACCOUNTS
COUNTY FORM NO. TA 1, 1941.

175/258

REAL ESTATE VALUATION AND TRANSFER RECORD
HENDRICKS COUNTY, INDIANA

Platted - A.E.H.

Grannan, Moreen A.

040-0040-0631-0

PT SW SE 33-17-2W 1.35A .48 by Survey
-1.103
.247

EEL RIVER TAXING UNIT

39-21 KEY NUMBER

270 910

YEAR	KEY NUMBER	LAND	BUILDINGS	TOTAL VALUATION	EXEMPTION	NET VALUE	J. P.	TRANSFERS TO	DATE OF INST'NT	DATE OF TRANSFER	KIND OF INST'NT	ALL OR PART
1965	39, 21,	270	910	1,180		1,180	106	DODSON, Eleanore Joyce, unmarried	8/4/75	12/24/75	WD	Pt
								307 East Champ Clark Drive, Bowling Green, Missouri 63334				
1966	39,21	270	910	1,180		1,180						
1967	39,21	270	910	1,180		1,180						
1968	39,21	270	910	1,180		1,180						
1969	39,21	1,050	1,060	2,110		2,110						
1970	39,21	1,050	1,060	2,110		2,110						
1971	39,21	1,050	1,060	2,110		2,110						
1972	39,21	1,050	1,060	2,110		2,110						
	39-21	1,050	1,060	2,110		2,110						

FORM PRESCRIBED BY STATE BOARD OF ACCOUNTS
COUNTY FORM NO. TA 1, 1941.

REAL ESTATE VALUATION AND TRANSFER RECORD
HENDRICKS COUNTY, INDIANA

GRANNAN, Moreen A.

EEL RIVER Taxing Unit

PT SW SE 33-17-2W 1.35A

39-21 Key Number

270 910
~~150~~ ~~170~~

	YEAR	KEY NUMBER	LAND	BUILDINGS	TOTAL VALUATION	EXEMPTION	NET VALUE	J. P.	TRANSFERS TO	DATE OF INST'NT	DATE OF TRANSFER	KIND OF INST'NT	ALL OR PART
1	1957	39, 21,	150	1,170	1,320		1,320						
2													
3													
4							25.08						
5	1958	39, 21,	150	1,170	1,320		1,320						
6													
7													
8							26.00						
9	1959	39, 21,	150	1,170	1,320		1,320						
10													
11													
12							26.80						
13	1960												
14		39,21	150	1,170	1,320		1,320						
15													
16							31.55						
17	1961	39, 21,	150	1,170	1,320	660	660						
18													
19													
20						660	15.58						
21	1962	39, 21,	270	910	1,180	590	590						
22													
23													
24						590	14.40						
25	1963												
26		39, 21,	270	910	1,180		1,180						
27													
28							29.26						
29	1964												
30		39, 21,	270	910	1,180		1,180						
31							30.80						
32													

FORM PRESCRIBED BY STATE BOARD OF ACCOUNTS
COUNTY FORM NO. TA 1, 1941.

REAL ESTATE VALUATION AND TRANSFER RECORD
HENDRICKS COUNTY, INDIANA

040-0040-0636-3

DODSON ELEANORE JOYCE UNMARRIED
307 C Champ Clark Dr.
Bowling Green Mo. 63334

OWNER OF RECORD

PT SW ¼ SE ¼ 33-17-2W .54A (by survey)
PT SW ¼ SE ¼ 33-17-2W .48A

EEL RIVER 39-21-01
39-21-02

DATE	KEY NUMBERS	TOTAL VALUE	EXEMPTION	NET VALUE	MAY TAX	NOV. TAX	CURRENT TAX	LIQUIDATION		BALANCES	
								TAX	PENALTY	TAX	PENALT
1977											
1978											
1979											
1980											
1981											
1982											
TAX	MORATORIUM	DITCH									
ROLL											
PAGE											

FORM PRESCRIBED BY THE STATE BOARD OF ACCOUNTS
COUNTY FORM TA 3, 1941

CURRENT REAL ESTATE TAX LEDGER
HENDRICKS COUNTY, INDIANA

OWNER OF RECORD

DATE	KEY NUMBERS	TOTAL VALUE	EXEMP-TION	NET VALUE	MAY TAX	NOV. TAX	CURRENT TAX	LIQUIDATION		BALANCES	
								TAX	PENALTY	TAX	PENALTY
1971											
1972											
1973											
1974											
1975											
1976											
TAX	MORATORIUM	DITCH									
ROLL											
PAGE											

M PRESCRIBED BY THE STATE BOARD OF ACCOUNTS
NTY FORM TA 3, 1941

CURRENT REAL ESTATE TAX LEDGER
HENDRICKS COUNTY, INDIANA

040-0040-0641-8

~~EBERT, Oscar & Hope D.~~

CALLAWAY, R. RAY
% United Blacktop Pavers, Inf.

NW NW 34-17-2W ~~39.54A~~ 35.263 ~~38.193~~
NE NW 34-17-2W 40.00A

EEL RIVER TAXING UNIT
40-1 KEY NUMBER
40-2

3800 3640 ~~1710~~

YEAR	KEY NUMBER	LAND	BUILDINGS	TOTAL VALUATION	EXEMPTION	NET VALUE	J. P.
1965	40, 1,	3,800	1,710	5,510		5,510	1.347
1966	40, 1	3,800	1,710	5,510	1,000	4,510	2.93
					1000		
1967	40, 1	3,800	3,640	7,440	1,000	6,440	
			+1930		1000		
1968	40, 1	3,800	3,640	7,440	1,000	6,440	
					1000		
1969	40, 1	4,810	3,520	8,330	1,000	7,330	
					1000		
1970	40, 1	4,810	3,520	8,330	1,000	7,330	
					1000		
1971	40, 1	4,810	3,520	8,330		8,330	
1972	40, 1	4,130	200	4,330		4,330	

TRANSFERS TO	DATE OF INST'NT	DATE OF TRANSFER	KIND OF INST'NT	ALL OR PART
VEEDERSBURG STATE BANK	5/27/70	5/29/70	SH.Deed	ALL
~~CALLAWAY, R. Ray & S. Gay~~	~~12/8/70~~	~~12/18/70~~	~~WD~~	~~ALL~~
EBERT, William & Donna	2/19/71	3/9/71	WD	Pt.
MORELAND, DAVID S., AN ADULT	9/3/71	9/16/71	WD	Pt.
CALLAWAY, R. RAY (c/o United Blacktop Pavers, Inc., Westville, Ind.	10/1/73	10/9/73	QCD	ALL

FORM PRESCRIBED BY STATE BOARD OF ACCOUNTS
COUNTY FORM NO. T2-Y-1941

40.1 4,130 200 4,330 4,330

REAL ESTATE VALUATION AND TRANSFER RECORD
HENDRICKS COUNTY, INDIANA

WATSABAUGH, Doyle

(INA T. WILSON retains life estate)

39.54

NW NW 34-17-2W ~~40.00A~~

NE NW 34-17-2W 40.00A

EEL RIVER TAXING UNIT

40-1 KEY NUMBER

40-2

3800

~~3810~~ 1710

~~3910~~ ~~1020~~

	YEAR	KEY NUMBER	LAND	BUILDINGS	TOTAL VALUATION	EXEMPTION	NET VALUE	J. P.	TRANSFERS TO	DATE OF INST'NT	DATE OF TRANSFER	KIND OF INST'NT	ALL OR PART
1	1957	40, 1,	3,910	1,020	4,930		4,930	.46	EBERT, Oscar & Hope D.	1/3/61	1/5/61	WD	ALL
2									EBERT, WILLIAM L. & Donna Jean	10/12/63	11/12/63	WD	Pt
3													
4							93.67						
5	1958	40, 1,	3,910	1,020	4,930		4,930						
6													
7													
8							97.12						
9	1959	40, 1,	3,910	1,020	4,930		4,930						
10													
11													
12							100.08						
13	1960	40.1	3,910	1,020	4,930		4,930						
14													
15													
16							117.83						
17	1961	40, 1,	3,910	1,020	4,930		4,930						
18													
19													
20							116.35						
21	1962	40, 1,	3,810	1,710	5,520		5,520						
22													
23													
24							134.69						
25	1963												
26		40, 1,	3,810	1,710	5,520		5,520						
27													
28							136.90						
29	1964												
30		40, 1,	3,800	1,710	5,510		5,510						
31													
32							143.81						

FORM PRESCRIBED BY STATE BOARD OF ACCOUNTS
COUNTY FORM NO. TA 1, 1941.

REAL ESTATE VALUATION AND TRANSFER RECORD
HENDRICKS COUNTY, INDIANA

040-0040-0646-0

EBERT, William L. & Donna Jean
R 1, Box 28 A
North Salem, In 46165

PT NW NW 34-17-2W 0.46A

EEL RIVER Taxing Unit
40-1-01 Key Number

90 5140

Year	Key Number	Land	Buildings	Total Valuation	Exemption	Net Value	J. P.	Transfers To	Date of Inst'nt	Date of Transfer	Kind of Inst'nt	All or Part
1965	40, 1, 1	90	5,140	5,230	1,000	4,230		WEST, CARLOS E. & LUCY E. H&W RR 1 BOX 28A NORTH SALEM, IN 46165	4/18/79	5/30/79	WD	ALL
					1000							
1966	40, 1 1	90	5,140	5,230	1,000	4,230		SEGER, FRANK W. JR. & VERNA L. HW joint tenants with rights of survivorship RR#1, BOX 28 A, NORTH SALEM, INDIANA 46165	2/24/88	2/29/88	WD	ALL
					1000							
1967	40, 1 1	90	5,140	5,230	1,000	4,230						
					1000							
1968	40, 1 1	90	5,140	5,230	1,000	4,230						
					1000							
1969	40, 1 1	480	4,720	5,200	1,000	4,200						
					1000							
1970	40, 1 1	480	4,720	5,200	1,000	4,200						
					1000							
1971	40, 1 1	480	4,720	5,200	1,000	4,200						
					1000							
1972	40, 1 1	360	4,720	5,080	1,000	4,080						
					1000							
	40-1-1	360	4,720	5,080	1,000	4,080						

FORM PRESCRIBED BY STATE BOARD OF ACCOUNTS
COUNTY FORM NO. TA-1, 1941.

REAL ESTATE VALUATION AND TRANSFER RECORD
HENDRICKS COUNTY, INDIANA

EBERT, WILLIAM L. & DONNA JEAN

PT NW NW .46 A 34-17-2W

EEL RIVER TAXING UNIT

40-1-01 KEY NUMBER

~~90~~ 90 5140 +80 Land 1964

	YEAR	KEY NUMBER	LAND	BUILDINGS	TOTAL VALUATION	EXEMPTION	NET VALUE	J. P.	TRANSFERS TO	DATE OF INST'NT	DATE OF TRANSFER	KIND OF INST'NT	ALL OR PART
1	1957												
2													
3													
4													
5	1958												
6													
7													
8													
9	1959												
10													
11													
12													
13	1960												
14													
15													
16													
17	1961												
18													
19													
20													
21	1962												
22													
23													
24													
25	1963												
26													
27													
28													
29	1964												
30		40, 1, 1	90	5,140	5,230	1,000	4,230						
31			+80	+5140		1000	110.40						
32													

FORM PRESCRIBED BY STATE BOARD OF ACCOUNTS
COUNTY FORM NO. TA 1, 1941.

REAL ESTATE VALUATION AND TRANSFER RECORD
HENDRICKS COUNTY, INDIANA

040-0040-06515

EBERT, WILLIAM & DONNA

PT NW¼ NW¼ 34-17-2W 1.347A

EEL RIVER TAXING UNIT

40-1-02 KEY NUMBER

Assessed in 1972

YEAR	KEY NUMBER	LAND	BUILDINGS	TOTAL VALUATION	EXEMPTION	NET VALUE	J. P.	TRANSFERS TO	DATE OF INST'NT	DATE OF TRANSFER	KIND OF INST'NT	ALL OR PART
1965								WEST, CARLOS E. & LUCY E. H&W RR 1 BOX 28A NORTH SALEM, IN 46165	4/18/79	5/30/79	WD	ALL
1966								SEGER, FRANK W. JR. & VERNA L. HW joint tenants with rights of survivorship RR#1, BOX 28A, NORTH SALEM, INDIANA 46165	2/24/88	2/29/88	WD	ALL
1967												
1968												
1969												
1970												
1971												
1972	40, 1 2	400		400		400						

FORM PRESCRIBED BY STATE BOARD OF ACCOUNTS
COUNTY FORM NO. T 40-1-2

400 400 400

REAL ESTATE VALUATION AND TRANSFER RECORD
HENDRICKS COUNTY, INDIANA

_____ TAXING UNIT

_____ KEY NUMBER

	YEAR	KEY NUMBER	LAND	BUILDINGS	TOTAL VALUATION	EXEMPTION	NET VALUE	J. P.	TRANSFERS TO	DATE OF INST'NT	DATE OF TRANSFER	KIND OF INST'NT	ALL OR PART	
1	1957													1
2														2
3														3
4														4
5	1958													5
6														6
7														7
8														8
9	1959													9
10														10
11														11
12														12
13	1960													13
14														14
15														15
16														16
17	1961													17
18														18
19														19
20														20
21	1962													21
22														22
23														23
24														24
25	1963													25
26														26
27														27
28														28
29	1964													29
30														30
31														31
32														32

FORM PRESCRIBED BY STATE BOARD OF ACCOUNTS
COUNTY FORM NO. TA 1, 1941.

REAL ESTATE VALUATION AND TRANSFER RECORD

HENDRICKS COUNTY, INDIANA

840-0040-0656-8

/MORELAND/DAVID S/ /ANN MARY/
~~R A~~ /MBSW 5/A
//MORELAND/DAVID S./SW//1965/

N½ NW¼ 34-17-2W 2.93A

EEL RIVER Taxing Unit

40-01-03 Key Number

assess in '72

	YEAR	KEY NUMBER	LAND	BUILDINGS	TOTAL VALUATION	EXEMPTION	NET VALUE	J. P.	TRANSFERS TO	DATE OF INST'NT	DATE OF TRANSFER	KIND OF INST'NT	ALL OR PART
1	1965								MORELAND DAVID S. & DEBRA K. H&W	11-24-76	11-29-76	WD	ALL
2									~~RR #1~~ NORTH SALEM IND. 46165				
3									PO BOX 434				
4													
5	1966												
6													
7													
8													
9	1967												
10													
11													
12													
13	1968												
14													
15													
16													
17	1969												
18													
19													
20													
21	1970												
22													
23													
24													
25	1971												
26													
27													
28													
29	1972												
30		40, 1 3	1,090	3,000	4,090	1,000	3,090						
31						1000							
32													

FORM PRESCRIBED BY STATE BOARD OF ACCOUNTS
COUNTY FORM NO. 1941

40-1-3	760	1,730	2,490		2,490

REAL ESTATE VALUATION AND TRANSFER RECORD
HENDRICKS COUNTY, INDIANA

_____ TAXING UNIT

_____ KEY NUMBER

	YEAR	KEY NUMBER	LAND	BUILDINGS	TOTAL VALUATION	EXEMPTION	NET VALUE	J. P.	TRANSFERS TO	DATE OF INST'NT	DATE OF TRANSFER	KIND OF INST'NT	ALL OR PART	
1	1957													1
2														2
3														3
4														4
5	1958													5
6														6
7														7
8														8
9	1959													9
10														10
11														11
12														12
13	1960													13
14														14
15														15
16														16
17	1961													17
18														18
19														19
20														20
21	1962													21
22														22
23														23
24														24
25	1963													25
26														26
27														27
28														28
29	1964													29
30														30
31														31
32														32

FORM PRESCRIBED BY STATE BOARD OF ACCOUNTS
COUNTY FORM NO. TA 1, 1941.

REAL ESTATE VALUATION AND TRANSFER RECORD

HENDRICKS COUNTY, INDIANA

040-0040-0661.2

~~SELLERS, Joseph Henry & Helen Elizabeth ½ Int.~~
SELLERS, Maxwell Eugene & Twyla Pearl ½ Int.

SELLERS, WILBUR E. & MARTHA J.
R 1
North Salem, In 46165

NE 34-17-2W 92.5A

EEL RIVER TAXING UNIT

40-3 KEY NUMBER

3330 1010

YEAR	KEY NUMBER	LAND	BUILDINGS	TOTAL VALUATION	EXEMPTION	NET VALUE	J. P.	TRANSFERS TO	DATE OF INST'NT	DATE OF TRANSFER	KIND OF INST'NT	ALL OR PART
1965	40, 3,	3,330	1,010	4,340		4,340		SELLERS, Wilbur E. & Martha J. (H&W)	1/25/72	1/27/72	WD	ALL
1966	40, 3	3,330	1,010	4,340		4,340						
1967	40, 3	3,330	1,010	4,340		4,340						
1968	40, 3	3,330	1,010	4,340		4,340						
1969	40, 3	4,580	1,290	5,870		5,870						
1970	40, 3	4,580	1,290	5,870		5,870						
1971	40, 3	4,580	1,290	5,870		5,870						
1972	40, 3	4,580	1,290	5,870		5,870						
	40-3	4,580	1,290	5,870		5,870						

FORM PRESCRIBED BY STATE BOARD OF ACCOUNTS
COUNTY FORM NO. TH-1-61.

REAL ESTATE VALUATION AND TRANSFER RECORD
HENDRICKS COUNTY, INDIANA

MURPHY, Grace A.

EEL RIVER Taxing Unit

40-3 Key Number

NE 34-17-2W ~~160.00~~A
92.5

3330 1010
~~2080~~ ~~700~~
~~5230~~ ~~1350~~ - 650 to 40-3-01

	YEAR	KEY NUMBER	LAND	BUILDINGS	TOTAL VALUATION	EXEMPTION	NET VALUE	J. P.
1	1957	40, 3,	5,230	1,350	6,580		6,580	
2								
3								
4							125.07	
5	1958	40, 3,	5,230	1,350	6,580		6,580	67.5
6								
7								
8							129.63	
9	1959	40, 3,	5,230	1,350	6,580		6,580	
10								
11								
12							133.57	
13	1960	40,3	5,230	1,350	6,580		6,580	
14								
15								
16							157.26	
17	1961	40, 3,	5,230	1,350	6,580		6,580	
18								
19								
20							155.29	
21	1962	40, 3,	3,330	1,010	4,340		4,340	
22								
23								
24							105.90	
25	1963							
26		40, 3,	3,330	1,010	4,340		4,340	
27								
28							107.63	
29	1964	40, 3,	3,330	1,010	4,340		4,340	
30								
31								
32							113.27	

	TRANSFERS TO	DATE OF INST'NT	DATE OF TRANSFER	KIND OF INST'NT	ALL OR PART
1	LANE, Pearl M. ½ undivided interest				
2	RUSHTON, Cecil F., Donald M., BROWN, Christine Rushton,				
3	RABOURN Eva June, AMIDON, Elizabeth Ann, BROWN, Johnny Erwin				
4	½ int. as tenants in common	1/31/55	7/2/60	WD	ALL
5	CLEMENTS, John Hugh & John Wayne	650			
6	CLEMENTS, tenantsin common	2/19/62	3/1/62	WD	PT
7	SELLERS, Joseph Henry & Helen Elizabeth - 1/2 int				
8	SELLERS, Maxwell Eugene & Twyla Pearl - 1/2 int	700			
9		2/19/62	3/1/62	WD	ALL
10					
11					
12					
13					
14					
15					
16					
17					
18					
19					
20					
21					
22					
23					
24					
25					
26					
27					
28					*
29					
30					
31					
32					

FORM PRESCRIBED BY STATE BOARD OF ACCOUNTS
COUNTY FORM NO. TA 1, 1941.

REAL ESTATE VALUATION AND TRANSFER RECORD
HENDRICKS COUNTY, INDIANA

090-0040-0666.5

CLEMENTS, John Hugh & Clements, John Wayne

PT W ½ NE 34-17-2W 67.5A

EEL RIVER TAXING UNIT

40-3-01 KEY NUMBER

2630 ~~4530~~ ~~5280~~ ~~840~~

YEAR	KEY NUMBER	LAND	BUILDINGS	TOTAL VALUATION	EXEMPTION	NET VALUE	J. P.	TRANSFERS TO	DATE OF INST'NT	DATE OF TRANSFER	KIND OF INST'NT	ALL OR PART
1965	40, 3, 1	2,630	840	3,470		3,470		OLIVER, ROBERT C. AS TRUSTEE TO RECONVEY	6/25/75	6/25/75	WD	ALL
								CLEMENTS, JOHN W. & PATTI J. H&W R.R. 1 Box 23, North Salem, Ind. 46165	6/25/75	6/25/75	QCD	ALL
1966	40, 3 1	2,630	5,280 +4440	7,910		7,910						
1967	40, 3 1	2,630	4,530 -750	7,160		7,160						
1968	40, 3 1	2,630	4,530	7,160		7,160						
1969	40, 3 1	3,720	4,340	8,060		8,060						
1970	40, 3 1	3,720	4,340	8,060		8,060						
1971	40, 3 1	3,720	4,340	8,060		8,060						
1972	40, 3 1	3,720	4,340	8,060		8,060						

FORM PRESCRIBED BY STATE BOARD OF ACCOUNTS
COUNTY FORM NO. 40-3-1

REAL ESTATE VALUATION AND TRANSFER RECORD
HENDRICKS COUNTY, INDIANA

CLEMENTS, John Hugh & CLEMENTS, John Wayne
tenants in common

PT W½ NE 34-17-2W 67.5A

EEL RIVER Taxing Unit

40-3-01 Key Number

2630 ~~2240~~ 840 ~~860~~ ~~650~~

	YEAR	KEY NUMBER	LAND	BUILDINGS	TOTAL VALUATION	EXEMPTION	NET VALUE	J. P.	TRANSFERS TO	DATE OF INST'NT	DATE OF TRANSFER	KIND OF INST'NT	ALL OR PART
1	1957												
2													
3													
4													
5	1958												
6													
7													
8													
9	1959												
10													
11													
12													
13	1960												
14													
15													
16													
17	1961												
18													
19													
20													
21	1962	40, 3, 1	2,630	860	3,490		3,490						
22													
23							85.16						
24													
25	1963												
26		40, 3, 1	2,630	860	3,490		3,490						
27													
28							86.55						
29	1964												
30		40, 3, 1	2,630	840	3,470		3,470						
31				-20									
32							90.57						

FORM PRESCRIBED BY STATE BOARD OF ACCOUNTS
COUNTY FORM NO. TA 1, 1941.

REAL ESTATE VALUATION AND TRANSFER RECORD
HENDRICKS COUNTY, INDIANA

040-0040-0672-4

~~BLACK~~, Louise W.
~~4650 Central Ave.~~
~~Indpls., In 46240~~

S NW 34-17-2W 80.00A
NW SW 34-17-2W 40.00A

EEL RIVER TAXING UNIT
40-4
40-5 KEY NUMBER

5010 5260

040-0040-0672-4

YEAR	KEY NUMBER	LAND	BUILDINGS	TOTAL VALUATION	EXEMPTION	NET VALUE	J. P.	TRANSFERS TO	DATE OF INST'NT	DATE OF TRANSFER	KIND OF INST'NT	ALL OR PART
1965	40, 4,	5,010	5,260	10,270		10,270		KOOPMAN, JOHN K. & DOROTHY G. R.R.1 BOX 37 NORTH SALEM, IN	5/11/78	5/22/78	WD	ALL
								CALLAWAY, R. RAY ~~R R 1, Box 37, North Salem, In~~ 2485 Westville, In 46391	5/22/78	5/22/78	WD	ALL
1966	40, 4	5,010	5,260	10,270		10,270						
1967	40, 4	5,010	5,260	10,270		10,270						
1968	40, 4	5,010	5,260	10,270	1,000	9,270						
					1000							
1969	40, 4	6,430	5,270	11,700	1,000	10,700						
					1000							
1970	40, 4	6,430	5,270	11,700	1,000	10,700						
					1000							
1971	40, 4	6,430	5,270	11,700	1,000	10,700						
					1000							
1972	40, 4	6,430	5,270	11,700	1,000	10,700						
					1000							
	40-4	6,430	5,270	11,700	1,000	10,700						
					1000							

FORM PRESCRIBED BY STATE BOARD OF ACCOUNTS
COUNTY FORM NO. 70, 1941.

REAL ESTATE VALUATION AND TRANSFER RECORD
HENDRICKS COUNTY, INDIANA

BLACK, Louise W.

EEL RIVER Taxing Unit

S NW 34-17-2W 80.00A
NW SW 34-17-2W 40.00A

40-4 Key Number
40-5

5010 5260
~~4930~~ ~~4230~~
~~4040~~

	YEAR	KEY NUMBER	LAND	BUILDINGS	TOTAL VALUATION	EXEMPTION	NET VALUE	J. P.	TRANSFERS TO	DATE OF INST'NT	DATE OF TRANSFER	KIND OF INST'NT	ALL OR PART
1	1957	40, 4,	4,920	4,040	8,960		8,960						
2													
3													
4							170.24						
5	1958	40, 4,	4,920	4,040	8,960		8,960						
6													
7													
8							176.51						
9	1959	40, 4,	4,920	4,040	8,960		8,960						
10													
11													
12							181.89						
13	1960												
14		40,4	4,920	4,040	8,960		8,960						
15													
16							214.14						
17	1961	40, 4,	4,920	4,230	9,150		9,150						
18													
19													
20				+190			215.94						
21	1962	40, 4,	5,010	3,890	8,900		8,900						
22													
23													
24							217.16						
25	1963												
26		40, 4,	5,010	5,260	10,270		10,270						
27													
28				+1370			254.70						
29	1964												
30		40, 4,	5,010	5,260	10,270		10,270						
31													
32							268.05						

FORM PRESCRIBED BY STATE BOARD OF ACCOUNTS
COUNTY FORM NO. TA 1, 1941.

REAL ESTATE VALUATION AND TRANSFER RECORD
HENDRICKS COUNTY, INDIANA

040-0040-06827

SELLERS, Joseph H. & Helen E.
R 1
North Salem, In 46165

NW SE 34-17-2W 40.00A

EEL RIVER Taxing Unit
40-7 Key Number

1490 370

YEAR	KEY NUMBER	LAND	BUILDINGS	TOTAL VALUATION	EXEMPTION	NET VALUE	J. P.	TRANSFERS TO	DATE OF INST'NT	DATE OF TRANSFER	KIND OF INST'NT	ALL OR PART
1965	40, 7,	1,490	370	1,860		1,860		SELLERS, TWIA	5/27/75	6/13/75		PT
1966	40, 7	1,490	370	1,860		1,860						
1967	40, 7	1,490	370	1,860		1,860						
1968	40, 7	1,490	370	1,860		1,860						
1969	40, 7	1,800	680	2,480		2,480						
1970	40, 7	1,800	680	2,480		2,480						
1971	40, 7	1,800	680	2,480		2,480						
1972	40, 7	1,800	680	2,480		2,480						
	40-7	1,800	680	2,480		2,480						

FORM PRESCRIBED BY STATE BOARD OF ACCOUNTS
COUNTY FORM NO. TA 1, 1941.

REAL ESTATE VALUATION AND TRANSFER RECORD
HENDRICKS COUNTY, INDIANA

SELLERS, Joseph H. & Helen E.

EEL RIVER Taxing Unit

NW SE 34-17-2W 40.00A

~~40-7~~ Key Number

1490 370
~~1390~~ ~~2680~~ ~~2540~~

	YEAR	KEY NUMBER	LAND	BUILDINGS	TOTAL VALUATION	EXEMPTION	NET VALUE	J. P.	TRANSFERS TO	DATE OF INST'NT	DATE OF TRANSFER	KIND OF INST'NT	ALL OR PART
1	1957	40, 7,	1,390	2,540	3,930		3,930						
2													
3													
4							74.67						
5	1958	40, 7,	1,390	2,680	4,070		4,070						
6													
7													
8				+140			80.18						
9	1959	40, 7,	1,390	2,680	4,070		4,070						
10													
11													
12							82.62						
13	1960	40,7	1,390	2,680	4,070		4,070						
14													
15													
16							97.27						
17	1961	40, 7,	1,390	2,680	4,070		4,070						
18													
19													
20							96.05						
21	1962	40, 7,	1,490	370	1,860		1,860						
22													
23													
24							45.38						
25	1963	40, 7,	1,490	370	1,860		1,860						
26													
27													
28							46.13						
29	1964												
30		40, 7,	1,490	370	1,860		1,860						
31							48.55						
32													

FORM PRESCRIBED BY STATE BOARD OF ACCOUNTS
COUNTY FORM NO. TA 1, 1941.

REAL ESTATE VALUATION AND TRANSFER RECORD
HENDRICKS COUNTY, INDIANA

040-00040-0687-4

SELLERS, Joseph H. & Helen E.

NE SE 34-17-2W 40.00A
SE SE 34-17-2W ~~40.00A~~ 39.4244

EEL RIVER Taxing Unit
40-8 Key Number
40-11

3870 240

YEAR	KEY NUMBER	LAND	BUILDINGS	TOTAL VALUATION	EXEMPTION	NET VALUE	J. P.	TRANSFERS TO	DATE OF INST'NT	DATE OF TRANSFER	KIND OF INST'NT	ALL OR PART
1964	40, 8,	3,870	240	4,110		4,110						
								SELLER, TWYLA	5/27/75	6/13/75	WD	PT
1966	40, 8	3,870	240	4,110		4,110						
1967	40, 8	3,870	240	4,110		4,110						
1968	40, 8	3,870	240	4,110		4,110						
1969	40, 8	4,430	50	4,480		4,480						
1970	40, 8	4,430	50	4,480		4,480						
1971	40, 8	4,430	50	4,480		4,480						
1972	40, 8	4,430	50	4,480		4,480						
	40-8	4,430	50	4,480		4,480						

FORM PRESCRIBED BY STATE BOARD OF ACCOUNTS
COUNTY FORM NO. 7-1948

REAL ESTATE VALUATION AND TRANSFER RECORD
HENDRICKS COUNTY, INDIANA

SELLERS, Joseph H. & Helen E.

EEL RIVER Taxing Unit

NE SE 34-17-2W 40.00A
SE SE 34-17-2W 40.00A

40-8 Key Number
40-11

3870
~~3720~~ 240

	Year	Key Number	Land	Buildings	Total Valuation	Exemption	Net Value	J. P.	Transfers To	Date of Inst'nt	Date of Transfer	Kind of Inst'nt	All or Part
1	1957	40, 8,	3,720		3,720		3,720						
2													
3													
4							70.68						
5	1958	40, 8,	3,720		3,720		3,720						
6													
7													
8							73.28						
9	1959	40, 8,	3,720		3,720		3,720						
10													
11													
12							75.52						
13	1960	40,8	3,720		3,720		3,720						
14													
15													
16							88.91						
17	1961	40, 8,	3,720		3,720		3,720						
18													
19													
20							87.79						
21	1962	40, 8,	3,870	240	4,110		4,110						
22													
23													
24							100.28						
25	1963	40, 8,	3,870	240	4,110		4,110						
26													
27													
28							101.93						
29	1964	40, 8,	3,870	240	4,110		4,110						
30													
31													
32							107.27						

FORM PRESCRIBED BY STATE BOARD OF ACCOUNTS
COUNTY FORM NO. TA 1, 1941.

REAL ESTATE VALUATION AND TRANSFER RECORD
HENDRICKS COUNTY, INDIANA

~~MOUNT, Hattie M.~~
R 1, Box 8
North Salem, In 46165

PT E SW 34-17-2W 60.00A
PT E SW 34-17-2W 20.00A

~~040-0040-0677~~ EEL RIVER TAXING UNIT
~~040-0040-0677~~ 40-6 KEY NUMBER
40-14

2920 430

	YEAR	KEY NUMBER	LAND	BUILDINGS	TOTAL VALUATION	EXEMPTION	NET VALUE	J. P.
1	1965	40, 6,	2,920	430	3,350		3,350	
2								
3								
4								
5	1966	40, 6	2,920	430	3,350		3,350	
6								
7								
8								
9	1967	40, 6	2,920	430	3,350		3,350	
10								
11								
12								
13	1968	40, 6	2,920	430	3,350		3,350	
14								
15								
16								
17	1969	40, 6	3,570		3,570		3,570	
18								
19								
20								
21	1970	40, 6	3,570		3,570		3,570	
22								
23								
24								
25	1971	40, 6	3,570		3,570		3,570	
26								
27								
28								
29	1972	40, 6	3,570		3,570		3,570	
30								
31								
32		40-6	3,570		3,570		3,570	

TRANSFERS TO	DATE OF INST'NT	DATE OF TRANSFER	KIND OF INST'NT	ALL OR PART
MOUNT, MARY D.	10/31/73	11/26/73	FIN DEC	ALL
MOUNT, CHARLES S. - Bk43 ~~R.R.1 BOX6 NORTH SALEM IN 46165~~	6/23/78	6/23/78	WD	ALL

FORM PRESCRIBED BY STATE BOARD OF ACCOUNTS
COUNTY FORM NO. TA 1, 1941

REAL ESTATE VALUATION AND TRANSFER RECORD
HENDRICKS COUNTY, INDIANA

MOUNT, Hattie M.

EEL RIVER Taxing Unit

PT E SW 34-17-2W 60.00A
~~PT SW SW 34-17-2W 32.00A~~
PT E SW 34-17-2W 20.00A

40-6 Key Number
~~40-8~~
40-14

2920
~~3070~~
~~3740~~

430
~~1930~~

	YEAR	KEY NUMBER	LAND	BUILDINGS	TOTAL VALUATION	EXEMPTION	NET VALUE	P.A.	TRANSFERS TO	DATE OF INST'NT	DATE OF TRANSFER	KIND OF INST'NT	ALL OR PART
1	1957	40, 6,	3,740	1,930	5,670	600	5,070	32.0	JONES, Charles, Trustee to Reconvey	9/20/61	9/20/61	WD	PT
2													
3													
4						600	96.33						
5	1958	40, 6,	3,740	1,930	5,670		5,670						
6													
7													
8							111.70						
9	1959	40, 6,	3,740	1,930	5,670		5,670						
10													
11													
12							115.10						
13	1960	40,6	3,740	1,930	5,670		5,670						
14													
15													
16							135.51						
17	1961	40, 6,	3,740	1,930	5,670		5,670						
18													
19													
20							133.81						
21	1962	40, 6,	2,920	430	3,350		3,350						
22													
23													
24							81.74						
25	1963												
26		40, 6,	2,920	430	3,350		3,350						
27													
28							83.08						
29	1964	40, 6,	2,920	430	3,350		3,350						
30													
31													
32							87.44						

FORM PRESCRIBED BY STATE BOARD OF ACCOUNTS
COUNTY FORM NO. TA 1, 1941.

REAL ESTATE VALUATION AND TRANSFER RECORD
HENDRICKS COUNTY, INDIANA

040-0040-0692-9

~~MOUNT, Guy & Hattie M~~

PT SW SW 34-17-2W 32.0A

EEL RIVER TAXING UNIT

40-9 KEY NUMBER

660 940

YEAR	KEY NUMBER	LAND	BUILDINGS	TOTAL VALUATION	EXEMPTION	NET VALUE	J. P.	TRANSFERS TO	DATE OF INST'NT	DATE OF TRANSFER	KIND OF INST'NT	ALL OR PART
1965	40, 9,	660	940	1,600		1,600		MOUNT, HATTIE MAE	11/21/73	11/26/73	Aff	All
								MOUNT, CHARLES S.	10/31/73	11/26/73	Fin Dec	All
								Box 3 - North Salem, In. 46165				
1966	40, 9	660	940	1,600		1,600						
1967	40, 9	660	940	1,600		1,600						
1968	40, 9	660	940	1,600		1,600						
1969	40, 9	1,390	1,680	3,070		3,070						
1970	40, 9	1,390	1,680	3,070		3,070						
1971	40, 9	1,390	1,680	3,070		3,070						
1972	40, 9	1,390	1,680	3,070		3,070						
	40-9	1,390	1,680	3,070		3,070						

FORM PRESCRIBED BY STATE BOARD OF ACCOUNTS
COUNTY FORM NO. TA-1 1947

REAL ESTATE VALUATION AND TRANSFER RECORD
HENDRICKS COUNTY, INDIANA

PT SW SW 34-17-2W 32.0A

EEl River — TAXING UNIT

40-9 — KEY NUMBER

660 940
~~730~~ ~~1500~~

	YEAR	KEY NUMBER	LAND	BUILDINGS	TOTAL VALUATION	EXEMPTION	NET VALUE	J. P.	TRANSFERS TO	DATE OF INST'NT	DATE OF TRANSFER	KIND OF INST'NT	ALL OR PART
1	1957								MOUNT, Guy & Hattie M.	9/20/61	9/20/61	WD	ALL
2													
3													
4													
5	1958												
6													
7													
8													
9	1959												
10													
11													
12													
13	1960												
14													
15													
16													
17	1961												
18													
19													
20													
21	1962	40, 9,	660	940	1,600		1,600						
22													
23							39.04						
24													
25	1963	40, 9,	660	940	1,600		1,600						
26													
27							39.68						
28													
29	1964	40, 9,	660	940	1,600		1,600						
30													
31							41.76						
32													

FORM PRESCRIBED BY STATE BOARD OF ACCOUNTS
COUNTY FORM NO. TA 1, 1941.

REAL ESTATE VALUATION AND TRANSFER RECORD
HENDRICKS COUNTY, INDIANA

040-0040-0697-1

SELLERS, Joseph H. & Helen E

PT SW SE 34-17-2W 20.00A

EEL RIVER Taxing Unit

40-10 Key Number

700 2880 ~~2480~~

Year	Key Number	Land	Buildings	Total Valuation	Exemption	Net Value	J. P.	Transfers To	Date of Inst'nt	Date of Transfer	Kind of Inst'nt	All or Part
1965	40, 10,	700	2,480	3,180		3,180						
1966	40,10	700	2,480	3,180		3,180						
1967	40,10	700	2,480	3,180		3,180						
1968	40,10	700	2,880 +400	3,580		3,580						
1969	40,10	1,350	2,540	3,890		3,890						
1970	40,10	1,350	2,540	3,890		3,890						
1971	40,10	1,350	2,540	3,890		3,890						
1972	40,10	1,350	2,540	3,890		3,890						
		1,350	2,540	3,890		3,890						

FORM PRESCRIBED BY STATE BOARD OF ACCOUNTS
COUNTY FORM NO. 40-10

REAL ESTATE VALUATION AND TRANSFER RECORD
HENDRICKS COUNTY, INDIANA

SELLERS, Joseph H. & Helen E.

EEL RIVER Taxing Unit

PT SW SE 34-17-2W 20.00A

40-10 Key Number

700 2480
~~620~~ ~~440~~

	YEAR	KEY NUMBER	LAND	BUILDINGS	TOTAL VALUATION	EXEMPTION	NET VALUE	J. P.	TRANSFERS TO	DATE OF INST'NT	DATE OF TRANSFER	KIND OF INST'NT	ALL OR PART
1	1957	40, 10,	620	440	1,060		1,060						
2													
3													
4							20.14						
5	1958	40, 10,	620	440	1,060		1,060						
6													
7													
8							20.88						
9	1959	40, 10,	620	440	1,060		1,060						
10													
11													
12							21.52						
13	1960												
14		40,10	620	440	1,060		1,060						
15													
16							25.33						
17	1961	40, 10,	620	440	1,060		1,060						
18													
19													
20							25.02						
21	1962	40, 10,	700	2,480	3,180		3,180						
22													
23													
24							77.59						
25	1963												
26		40, 10,	700	2,480	3,180		3,180						
27													
28							78.86						
29	1964	40, 10,	700	2,480	3,180		3,180						
30													
31													
32							83.00						

FORM PRESCRIBED BY STATE BOARD OF ACCOUNTS
COUNTY FORM NO. TA 1, 1941.

REAL ESTATE VALUATION AND TRANSFER RECORD
HENDRICKS COUNTY, INDIANA

040-0040-0702-9

SELLERS, TWYLA
R.R. 1
NORTH SALEM, IND. 46165

OWNER OF RECORD

PT SE 3/4-17-2W .576A

EEL RIVER
40-11-01

6/13/75

DATE	KEY NUMBERS	TOTAL VALUE	EXEMP-TION	NET VALUE	MAY TAX	NOV. TAX	CURRENT TAX	LIQUIDATION		BALANCES	
								TAX	PENALTY	TAX	PENALT
1971											
1972											
1973											
1974											
1975											
1976											
TAX	MORATORIUM	DITCH									
ROLL											
PAGE											

FORM PRESCRIBED BY THE STATE BOARD OF ACCOUNTS
COUNTY FORM TA 3, 1941

CURRENT REAL ESTATE TAX LEDGER
HENDRICKS COUNTY, INDIANA

OWNER OF RECORD

DATE	KEY NUMBERS	TOTAL VALUE	EXEMP-TION	NET VALUE	MAY TAX	NOV. TAX	CURRENT TAX	LIQUIDATION		BALANCES	
								TAX	PENALTY	TAX	PENALTY
1977											
1978											
1979											
1980											
1981											
1982											
TAX	MORATORIUM	DITCH									
ROLL											
PAGE											

M PRESCRIBED BY THE STATE BOARD OF ACCOUNTS
NTY FORM TA 3, 1941

CURRENT REAL ESTATE TAX LEDGER
HENDRICKS COUNTY, INDIANA

040-00400-07071

FRESHOUR, MARJORIE L.

~~FRESHOUR, George W & Mabel W.~~

PT SW SW 34-17-2W 3.00A

EEL RIVER TAXING UNIT

40-12 KEY NUMBER

200 2030

Tax-Exempt

YEAR	KEY NUMBER	LAND	BUILDINGS	TOTAL VALUATION	EXEMPTION	NET VALUE	J. P.	TRANSFERS TO	DATE OF INST'NT	DATE OF TRANSFER	KIND OF INST'NT	ALL OR PART
1965	40, 12,	200	2,030	2,230		2,230		FRESHOUR, Paul W. & TUCKER, Ruth R. (Freshour)	2/19/70	2/19/70	AFF	ALL
								FRESHOUR, Paul Warner BLAKE, Nina S. trustee to reconvey	9/17/69	2/19/70	QCD	ALL
1966	40,12	200	2,030	2,230		2,230		Marjorie L. Freshour	4/25/69	2/19/70	QCD	ALL
								FRESHOUR, Marjorie L.	4/25/69	2/19/70	QCD	ALL
								COVENANT GRACE FELLOWSHIP, INC. P O Box 426, North Salam, In 46165	7/3/79	7/3/79	W	ALL
1967	40,12	200	2,030	2,230		2,230						
1968	40,12	200	2,030	2,230		2,230						
1969	40,12	1,170	2,590	3,760		3,760						
1970	40,12	1,170	2,590	3,760		3,760						
1971	40,12	1,170	2,590	3,760		3,760						
1972	40,12	1,170	2,590	3,760	1,000 1000	2,760						
	40-12	1,170	2,590	3,760		3,760						

FORM PRESCRIBED BY STATE BOARD OF ACCOUNTS
COUNTY FORM NO. T [illegible] 1941

REAL ESTATE VALUATION AND TRANSFER RECORD
HENDRICKS COUNTY, INDIANA

FRESHOUR, George W. & Mabel W.

EEL RIVER Taxing Unit

PT SW SW 34-17-2W 3.00A

40-12 Key Number

200 2030
~~230~~ ~~1040~~

	Year	Key Number	Land	Buildings	Total Valuation	Exemption	Net Value	J. P.	Transfers To	Date of Inst'nt	Date of Transfer	Kind of Inst'nt	All or Part
1	1957	40, 12,	230	1,040	1,270		1,270						
2													
3							24.13						
4													
5	1958	40, 12,	230	1,040	1,270		1,270						
6													
7							25.02						
8													
9	1959	40, 12,	230	1,040	1,270		1,270						
10													
11							25.78						
12													
13	1960	40,12	230	1,040	1,270		1,270						
14													
15							30.35						
16													
17	1961	40, 12,	230	1,040	1,270		1,270						
18													
19							29.97						
20													
21	1962	40, 12,	200	2,030	2,230		2,230						
22													
23							54.41						
24													
25	1963	40, 12,	200	2,030	2,230		2,230						
26													
27							55.30						
28													
29	1964	40, 12,	200	2,030	2,230		2,230						
30													
31							58.20						
32													

FORM PRESCRIBED BY STATE BOARD OF ACCOUNTS
COUNTY FORM NO. TA 1, 1941.

REAL ESTATE VALUATION AND TRANSFER RECORD
HENDRICKS COUNTY, INDIANA

040-0040-0712-6

~~ROBBINS, Bartian & Dennie~~

MOUNT, CHARLES S.
~~R 1~~ Box 43
North Salem, In 46165

PT SW SW 34-17-2W 5.59A

EEL RIVER TAXING UNIT
40-13 KEY NUMBER

340 660

YEAR	KEY NUMBER	LAND	BUILDINGS	TOTAL VALUATION	EXEMPTION	NET VALUE	J. P.	TRANSFERS TO	DATE OF INST'NT	DATE OF TRANSFER	KIND OF INST'NT	ALL OR PART
1965	40, 13,	340	660	1,000		1,000		ROBBINS, BARTIAN	12/5/72	1/17/73	AFF	ALL
								MOUNT, CHARLES S.	12/5/72	1/17/73	EX D	ALL
1966	40,13	340	660	1,000		1,000						
1967	40,13	340	660	1,000		1,000						
1968	40,13	340	660	1,000		1,000						
1969	40,13	1,020	1,520	2,540		2,540						
1970	40,13	1,020	1,520	2,540		2,540						
1971	40,13	1,020	1,520	2,540		2,540						
1972	40,13	1,020	1,520	2,540		2,540						
	40-13	1,020	1,520	2,540		2,540						

FORM PRESCRIBED BY STATE BOARD OF ACCOUNTS
COUNTY FORM NO. TA 1, 1941.

REAL ESTATE VALUATION AND TRANSFER RECORD
HENDRICKS COUNTY, INDIANA

ROBBINS, Bartain & Jennie

EEL RIVER — TAXING UNIT

PT SW SW 34-17-2W 5.59A

40-13 — KEY NUMBER

340 660
~~260~~ ~~920~~

	YEAR	KEY NUMBER	LAND	BUILDINGS	TOTAL VALUATION	EXEMPTION	NET VALUE	J. P.	TRANSFERS TO	DATE OF INST'NT	DATE OF TRANSFER	KIND OF INST'NT	ALL OR PART
1	1957	40, 13,	260	920	1,180		1,180						
2													
3													
4							22.42						
5	1958	40, 13,	260	920	1,180		1,180						
6													
7													
8							23.25						
9	1959	40, 13,	260	920	1,180		1,180						
10													
11													
12							23.95						
13	1960												
14		40,13	260	920	1,180		1,180						
15													
16							28.20						
17	1961	40, 13,	260	920	1,180		1,180						
18													
19													
20							27.85						
21	1962	40, 13,	340	660	1,000		1,000						
22													
23													
24							24.40						
25	1963												
26		40, 13,	340	660	1,000		1,000						
27													
28							24.80						
29	1964	40, 13,	340	660	1,000		1,000						
30													
31													
32							26.10						

FORM PRESCRIBED BY STATE BOARD OF ACCOUNTS
COUNTY FORM NO. TA 1, 1941.

REAL ESTATE VALUATION AND TRANSFER RECORD
HENDRICKS COUNTY, INDIANA

040-00 40-07179

SELLERS, Joseph H. & Helen E.
R 1
North Salem, In 46165

PT SW SE 34-17-2W 20.0A

EEL RIVER Taxing Unit
40-15 Key Number

1060

	YEAR	KEY NUMBER	LAND	BUILDINGS	TOTAL VALUATION	EXEMPTION	NET VALUE	J. P.	TRANSFERS TO	DATE OF INST'NT	DATE OF TRANSFER	KIND OF INST'NT	ALL OR PART
1	1965	40, 15,	1,060		1,060		1,060						
2													
3													
4													
5	1966	40,15	1,060		1,060		1,060						
6													
7													
8													
9	1967	40,15	1,060		1,060		1,060						
10													
11													
12													
13	1968	40,15	1,060		1,060		1,060						
14													
15													
16													
17	1969	40,15	1,070		1,070		1,070						
18													
19													
20													
21	1970	40,15	1,070		1,070		1,070						
22													
23													
24													
25	1971	40,15	1,070		1,070		1,070						
26													
27													
28													
29	1972	40,15	1,070		1,070		1,070						
30													
31													
32													

FORM PRESCRIBED BY STATE BOARD OF ACCOUNTS
COUNTY FORM NO. TA 1, 1941.

40-15 1,070 1,070 1,070

REAL ESTATE VALUATION AND TRANSFER RECORD
HENDRICKS COUNTY, INDIANA

SELLERS, Joseph H. & Helen E.

EEL RIVER Taxing Unit

PT SW SE 34-17-2W 20.00A

40-15 Key Number

1060
~~1000~~

	YEAR	KEY NUMBER	LAND	BUILDINGS	TOTAL VALUATION	EXEMPTION	NET VALUE	J. P.	TRANSFERS TO	DATE OF INST'NT	DATE OF TRANSFER	KIND OF INST'NT	ALL OR PART
1	1957	40, 15,	1,000		1,000		1,000						
2													
3							19.00						
4													
5	1958	40, 15,	1,000		1,000		1,000						
6													
7							19.70						
8													
9	1959	40, 15,	1,000		1,000		1,000						
10													
11							20.30						
12													
13	1960	40,15	1,000		1,000		1,000						
14													
15							23.90						
16													
17	1961	40, 15,	1,000		1,000		1,000						
18													
19							23.60						
20													
21	1962	40, 15,	1,060		1,060		1,060						
22													
23							25.86						
24													
25	1963												
26		40, 15,	1,060		1,060		1,060						
27													
28							26.29						
29	1964	40, 15,	1,060		1,060		1,060						
30													
31							27.67						
32													

FORM PRESCRIBED BY STATE BOARD OF ACCOUNTS
COUNTY FORM NO. TA 1, 1941.

REAL ESTATE VALUATION AND TRANSFER RECORD
HENDRICKS COUNTY, INDIANA

040-0040-0722-3

HEFFNER, J. Dorsey & Martha
~~R 4~~ 6415 S. St Rd 39
Lebanon, In 46052

PT NE & PT NW 35-17-2W 187.00A

EEL RIVER TAXING UNIT

41-1 KEY NUMBER

9110 2790

3/10/58

	YEAR	KEY NUMBER	LAND	BUILDINGS	TOTAL VALUATION	EXEMPTION	NET VALUE	J. P.	TRANSFERS TO	DATE OF INST'NT	DATE OF TRANSFER	KIND OF INST'NT	ALL OR PART
1	1964	41, 1,	9,110	2,790	11,900		11,900						
2													
3													
4													
5	1966	41, 1	9,110	2,790	11,900		11,900						
6													
7													
8													
9	1967	41, 1	9,110	2,790	11,900		11,900						
10													
11													
12													
13	1968	41, 1	9,110	2,790	11,900		11,900						
14													
15													
16													
17	1969	41, 1	11,290	3,790	15,080		15,080						
18													
19													
20													
21	1970	41, 1	11,290	3,790	15,080		15,080						
22													
23													
24													
25	1971	41, 1	11,290	3,790	15,080		15,080						
26													
27													
28													
29	1972	41, 1	11,290	3,790	15,080		15,080						
30													
31													
32													

FORM PRESCRIBED BY STATE BOARD OF ACCOUNTS
COUNTY FORM NO. 41-1

11,290 3,790 15,080 15,080

REAL ESTATE VALUATION AND TRANSFER RECORD
HENDRICKS COUNTY, INDIANA

SPEARS, Robert G. et al

EEL RIVER Taxing Unit

41-1 Key Number

PT NE & PT NW 35-17-2W 187.00A

9110 2790 ~~3080~~ ~~2930~~ ~~8030~~ ~~2410~~

	YEAR	KEY NUMBER	LAND	BUILDINGS	TOTAL VALUATION	EXEMPTION	NET VALUE	J. P.	TRANSFERS TO	DATE OF INST'NT	DATE OF TRANSFER	KIND OF INST'NT	ALL OR PART
1	1957	41, 1,	8,030	2,410	10,440		10,440		HEFFNER, J. Dorsey & Martha	2/24/58	3/10/58	WD	ALL
2													
3													
4							198.36						
5	1958	41, 1,	8,030	2,410	10,440		10,440						
6													
7													
8							205.67						
9	1959	41, 1,	8,030	2,410	10,440		10,440						
10													
11													
12							211.93						
13	1960	41,1	8,030	2,410	10,440		10,440						
14													
15													
16							249.52						
17	1961	41, 1,	8,030	2,930	10,960		10,960						
18													
19													
20				+520			258.66						
21	1962	41, 1,	9,110	3,080	12,190		12,190						
22													
23													
24							297.44						
25	1963												
26		41, 1,	9,110	3,080	12,190		12,190						
27													
28							302.31						
29	1964												
30		41, 1,	9,110	2,790	11,900		11,900						
31													
32				-290			310.59						

FORM PRESCRIBED BY STATE BOARD OF ACCOUNTS
COUNTY FORM NO. TA 1, 1941.

REAL ESTATE VALUATION AND TRANSFER RECORD
HENDRICKS COUNTY, INDIANA

040-0040-0727-6

PT NE NE 35-17-2W 13.00A
SE NE 35-17-2W 40.00A
PT SW NE 35-17-2W 26.66A
SE 35-17-2W 160.00A
E SE SW 35-17-2W 20.00A
Total 259.66 A

EEL RIVER Taxing Unit

41-2 Key Number
41-3
41-5
41-6
41-7

12,370 4890

YEAR	KEY NUMBER	LAND	BUILDINGS	TOTAL VALUATION	EXEMPTION	NET VALUE	J. P.	TRANSFERS TO	DATE OF INST'NT	DATE OF TRANSFER	KIND OF INST'NT	ALL OR PART
1965	41, 2,	12,370	4,890	17,260	1,000	16,260		WASMER, Freida 1/9 INT., MCCLURE, Margaret 1/9Int., FINLEY, Lois 1/9INT., HANNA, Melbourne 1/9INT., PAGE, Beulah 1/9INT MOOG, Helen 1/9 INT., BISHOP, Mervin D., 1/9INT.,MENNEN, DOris 1/9INT.				
					1000							
1966	41, 2	12,370	4,890	17,260	1,000	16,260		BISHOP, James R. Send Tax receipts to:Lois Finley,P.O. Box North Salem, In 46165	7/29/75	11/10/75	Fin'D	ALL
					1000							
1967	41, 2	12,370	4,890	17,260	1,000	16,260		BISHOP, JERRY L. & NORMA J. H&W R R 1 NORTH SALEM, IND. 46165	5/11/76	5/14/76	WD	ALL
								CORRECTED DEED				
					1000			BISHOP JERRY L. & NORMA J. H&W RR# 1 NORTH SALEM IND 46165	7-6-76	9-21-77	WD	ALL
1968	41, 2	12,370	4,890	17,260	1,000	16,260						
					1000			J & N BISHOP FARMS, INC., AN IND CORP RR 1 NORTH SALEM, INDIANA 46165	1/6/82	3/1/82	WD	ALL
1969	41, 2	13,370	7,040	20,410		20,410						
1970	41, 2	13,370	7,620	20,990		20,990						
C/E # 1001												
1971	41, 2	13,370	7,260	20,630		20,630						
1972	41, 2	13,370	7,260	20,630		20,630						
		13,370	7,260	20,630		20,630						

FORM PRESCRIBED BY STATE BOARD OF ACCOUNTS
COUNTY FORM NO. 41-2

REAL ESTATE VALUATION AND TRANSFER RECORD
HENDRICKS COUNTY, INDIANA

DAVIS, Ella C. / undiv. 1/2 int.
SOUTHARTZ, Nanie M. / undiv. 1/2 int.

EEL RIVER — TAXING UNIT

	KEY NUMBER
PT NE NE 35-17-2W 13.00A	41-2
SE NE 35-17-2W 40.00A	41-3
PT SW NE 35-17-2W 26.66A	41-5
SE 35-17-2W 160.00A	41-6
E SE SW 35-17-2W 20.00A	41-7

KEY NUMBER

12,370 ~~+0,830~~ 4890 ~~4850~~ 3490

	YEAR	KEY NUMBER	LAND	BUILDINGS	TOTAL VALUATION	EXEMPTION	NET VALUE	J. P.
1	1957	41, 2,	10,830	4,850	15,680		15,680	
2								
3								
4				+1360			297.92	
5	1958	41, 2,	10,830	4,850	15,680		15,680	
6								
7								
8							308.90	
9	1959	41, 2,	10,830	4,850	15,680		15,680	
10								
11								
12							318.30	
13	1960	4L, 2	10,830	4,850	15,680	500	15,180	
14								
15								
16						500	362.80	
17	1961	41, 2,	10,830	4,850	15,680	1,000	14,680	
18								
19								
20						1000	346.45	
21	1962	41, 2,	12,370	4,890	17,260	500	16,760	
22								
23								
24						500	408.94	
25	1963	41, 2,	12,370	4,890	17,260	500	16,760	
26								
27								
28						500	415.65	
29	1964	41, 2,	12,370	4,890	17,260	1,000	16,260	
30								
31								
32						1000	424.39	

TRANSFERS TO	DATE OF INST'NT	DATE OF TRANSFER	KIND OF INST'NT	ALL OR PART
BISHOP, Marvin L. & Delcie J.	12/31/58	1/2/59	EXD	ALL
BISHOP, Marvin L. & Delcie J.	12/31/58	1/2/59	QCD	ALL

FORM PRESCRIBED BY STATE BOARD OF ACCOUNTS
COUNTY FORM NO. TA 1, 1941.

REAL ESTATE VALUATION AND TRANSFER RECORD
HENDRICKS COUNTY, INDIANA

KURTZ, KYE W. & LUZENA V.
R 1, Box 220
North Salem, In 46165

PT NW & PT SW 35-17-2W 193.30A

040-0040-0732-0

EEL RIVER TAXING UNIT

41-4 KEY NUMBER

8850 8960 7600

YEAR	KEY NUMBER	LAND	BUILDINGS	TOTAL VALUATION	EXEMPTION	NET VALUE	J. P.
1965	41, 4,	8,850	7,600	16,450	1,000	15,450	
1966	41, 4	8,850	7,600	16,450	1,000	15,450	
1967	41, 4	8,850	7,600	16,450	1,000	15,450	
1968	41, 4	8,850	8,960 +1360	17,810	1,000	16,810	
1969	41, 4	10,920	6,510	17,430	1,000	16,430	
1970	41, 4	10,920	6,510	17,430	1,000	16,430	
1971	41, 4	10,920	6,510	17,430	1,000	16,430	
1972	41, 4	10,920	6,510	17,430		17,430	
	41-4	10,920	6,510	17,430		17,430	

TRANSFERS TO	DATE OF INST'NT	DATE OF TRANSFER	KIND OF INST'NT	ALL OR PART
KURTZ, KYE W. & LUZENA V. H&W	3/23/73	3/27/73	WD	ALL
WILLIAMS, JAMES L. & MARGARET C. (H&W) ~~R. R. # 1, BOX 69 LIZTON, INDIANA 46149~~ RR 1, Box 22, North Salem, In. 46165	1/21/80	1/22/80	WD	ALL

FORM PRESCRIBED BY STATE BOARD OF ACCOUNTS
COUNTY FORM NO. TA 1, 1941.

REAL ESTATE VALUATION AND TRANSFER RECORD
HENDRICKS COUNTY, INDIANA

~~BEVAN, Claire Evelyn~~

EEL RIVER Taxing Unit

PT NW & PT SW 35-17-2W 193.30A

41-4 Key Number

8850 ~~8310~~ 7600 ~~2350~~ ~~2330~~

	YEAR	KEY NUMBER	LAND	BUILDINGS	TOTAL VALUATION	EXEMPTION	NET VALUE	J. P.
1	1957	41, 4,	8,310	2,330	10,640		10,640	
2								
3								
4							202.16	
5	1958	41, 4,	8,310	2,330	10,640	1,000	9,640	
6								
7								
8						1000	189.91	
9	1959	41, 4,	8,310	2,330	10,640	1,000	9,640	
10								
11								
12						1000	195.69	
13	1960	41,4	8,310	2,330	10,640	1,000	9,640	
14								
15								
16						1000	230.40	
17	1961	41, 4,	8,310	2,330	10,640	1,000	9,640	
18								
19								
20						1000	227.50	
21	1962	41, 4,	8,850	2,350	11,200	1,000	10,200	
22								
23								
24						1000	248.88	
25	1963							
26		41, 4,	8,850	2,350	11,200	1,000	10,200	
27								
28						1000	252.96	
29	1964							
30		41, 4,	8,850	7,600	16,450	1,000	15,450	
31				+5250				
32						1000	403.25	

TRANSFERS TO	DATE OF INST'NT	DATE OF TRANSFER	KIND OF INST'NT	ALL OR PART
Brennan, William & Ruth E.	1/14/57	4/2/57	AD	All
~~BRENNAN, William & Rosalind A., ½ int~~				
~~BRENNAN, William IN ERROR ½ int~~	~~1/3/61~~	~~1/7/61~~	~~WD~~	~~All~~
BRENNAN, William & Rosalind A.	1/3/61	1/7/61	WD	ALL

FORM PRESCRIBED BY STATE BOARD OF ACCOUNTS
COUNTY FORM NO. TA 1, 1941.

REAL ESTATE VALUATION AND TRANSFER RECORD
HENDRICKS COUNTY, INDIANA

040-0040-0737-3

CLEMENTS, John W. & Patti J. H&W
R.R. 1 Box 23
North Salem, In 46165

N N NW 36-17-2W 40.00A

EEL RIVER Taxing Unit

42-1 Key Number

1780

YEAR	KEY NUMBER	LAND	BUILDINGS	TOTAL VALUATION	EXEMPTION	NET VALUE	J. P.	TRANSFERS TO	DATE OF INST'NT	DATE OF TRANSFER	KIND OF INST'NT	ALL OR PART
1965	42, 1,	1,780		1,780		1,780		CLEMENTS, JOHN W.	6/25/75	6/25/75	ARF	ALL
								OLIVER, ROBERT C. AS TRUSTEE TO RECONVEY				
									6/25/75	6/25/75	WD	ALL
								CLEMENTS, JOHN W. & PATTI J. H&W	6/25/75	6/25/75	QCD	ALL
1966	42, 1	1,780		1,780		1,780		R.R. 1 Box 23, North Salem, Ind. 46165				
1967	42, 1	1,780		1,780		1,780						
1968	42, 1	1,780		1,780		1,780						
1969	42, 1	2,130		2,130		2,130						
1970	42, 1	2,130		2,130		2,130						
1971	42, 1	2,130		2,130		2,130						
1972	42, 1	2,130		2,130		2,130						
	42-1	2,130		2,130		2,130						

FORM PRESCRIBED BY STATE BOARD OF ACCOUNTS
COUNTY FORM NO. 41.

REAL ESTATE VALUATION AND TRANSFER RECORD
HENDRICKS COUNTY, INDIANA

CLEMENTS, John H. & Alice G.

EEL RIVER Taxing Unit

N N NW 36-17-2W 40.00A

42-1 Key Number

1780
~~1600~~

	YEAR	KEY NUMBER	LAND	BUILDINGS	TOTAL VALUATION	EXEMPTION	NET VALUE	J. P.	TRANSFERS TO	DATE OF INST'NT	DATE OF TRANSFER	KIND OF INST'NT	ALL OR PART
1	1957	42, 1,	1,600		1,600		1,600						
2													
3													
4							30.40						
5	1958	42, 1,	1,600		1,600		1,600						
6													
7													
8							31.52						
9	1959	42, 1,	1,600		1,600		1,600						
10													
11													
12							32.48						
13	1960												
14		42,1	1,600		1,600		1,600						
15													
16							38.24						
17	1961	42, 1,	1,600		1,600		1,600						
18													
19													
20							37.76						
21	1962	42, 1,	1,780		1,780		1,780						
22													
23													
24							43.43						
25	1963												
26		42, 1,	1,780		1,780		1,780						
27													
28							44.14						
29	1964	42, 1,	1,780		1,780		1,780						
30													
31													
32							46.46						

FORM PRESCRIBED BY STATE BOARD OF ACCOUNTS
COUNTY FORM NO. TA 1, 1941.

REAL ESTATE VALUATION AND TRANSFER RECORD
HENDRICKS COUNTY, INDIANA

040-0040-0742-8

RAY, Forrest A. & Jeanette
~~% W ayne Mathew~~
~~R 1~~
~~Lizton, In 46149~~ 46165

NW NE 36-17-2W 40.00A
NE NE 36-17-2W ~~40.00A~~ 32485

EEL RIVER Taxing Unit
42-2 Key Number
42-3

3710 900

YEAR	KEY NUMBER	LAND	BUILDINGS	TOTAL VALUATION	EXEMPTION	NET VALUE	J. P.	TRANSFERS TO	DATE OF INST'NT	DATE OF TRANSFER	KIND OF INST'NT	ALL OR PART
1965	42, 2,	3,710	900	4,610	1,000	3,610	7.515	WILLIAMS, CHARLES RONALD & CARTENE ALLENE H&W	3/10/76	3/15-76	QCD	PT
					1000			WILLIAMS, CHARLES RONALD & CARTENA ALLENE H&W	3/10/76	3/15/76	WD	PT
1966	42, 2	3,710	900	4,610		4,610		MATHEW, WAYNE J. & MARILYN M H&W R R 1 Box 242 Lizton In 46149	6/15/81	6/15/81	WD	ALL
1967	42, 2	3,710	900	4,610		4,610						
1968	42, 2	3,710	900	4,610		4,610						
1969	42, 2	4,460	1,060	5,520		5,520						
1970	42, 2	4,460	1,060	5,520		5,520						
1971	42, 2	4,460	1,060	5,520		5,520						
1972	42, 2	4,460	1,060	5,520		5,520						

FORM PRESCRIBED BY STATE BOARD OF ACCOUNTS
COUNTY FORM NO. 42-2

4,460 1,060 5,520 5,520

REAL ESTATE VALUATION AND TRANSFER RECORD
HENDRICKS COUNTY, INDIANA

RAY, Forrest A. & Jeanette

EEL RIVER Taxing Unit

NW NE 36-17-2W 40.00A
NE NE 36-17-2W 40.00A

42-2 Key Number
42-3

3710 900
~~3330~~ 460

	YEAR	KEY NUMBER	LAND	BUILDINGS	TOTAL VALUATION	EXEMPTION	NET VALUE	J. P.
1	1957	42, 2,	3,330	460	3,790	1,000	2,790	
2								
3								
4						1000	53.01	
5	1958	42, 2,	3,330	460	3,790	1,000	2,790	
6								
7						1000	54.96	
8								
9	1959	42, 2,	3,330	460	3,790	1,000	2,790	
10								
11								
12						1000	56.64	
13	1960	42,2	3,330	460	3,790	1,000	2,790	
14								
15								
16						1000	66.68	
17	1961	42, 2,	3,330	460	3,790		3,790	
18								
19								
20							89.44	
21	1962	42, 2,	3,710	900	4,610		4,610	
22								
23								
24							112.48	
25	1963	42, 2,	3,710	900	4,610		4,610	
26								
27								
28							114.33	
29	1964	42, 2,	3,710	900	4,610	1,000	3,610	
30								
31								
32						1000	94.22	

TRANSFERS TO	DATE OF INST'NT	DATE OF TRANSFER	KIND OF INST'NT	ALL OR PART

FORM PRESCRIBED BY STATE BOARD OF ACCOUNTS
COUNTY FORM NO. TA 1, 1941.

REAL ESTATE VALUATION AND TRANSFER RECORD
HENDRICKS COUNTY, INDIANA

040-0040-07470

Carlene

WILLIAMS, CHARLES RONALD & ~~CARLENE~~ ALLENE H&W
~~101 NORTH HOLMES~~ RR#1, Box 85
~~INDIANAPOLIS, IND.~~ Lizton, Ind. 46149

OWNER OF RECORD

NE¼ NE¼ 36-17-2W 7.515 A

EEL RIVER 42-3-01

3/15/76

assd 76

DATE	KEY NUMBERS	TOTAL VALUE	EXEMPTION	NET VALUE	MAY TAX	NOV. TAX	CURRENT TAX	LIQUIDATION		BALANCES	
								TAX	PENALTY	TAX	PENALTY
1977											
1978											
1979											
1980											
1981											
1982											
TAX	MORATORIUM	DITCH									
ROLL											
PAGE											

FORM PRESCRIBED BY THE STATE BOARD OF ACCOUNTS
COUNTY FORM TA 3, 1941

CURRENT REAL ESTATE TAX LEDGER
HENDRICKS COUNTY, INDIANA

OWNER OF RECORD

DATE	KEY NUMBERS	TOTAL VALUE	EXEMP-TION	NET VALUE	MAY TAX	NOV. TAX	CURRENT TAX	LIQUIDATION		BALANCES	
								TAX	PENALTY	TAX	PENALTY
1971											
1972											
1973											
1974											
1975											
1976											
TAX	MORATORIUM	DITCH									
ROLL											
PAGE											

RM PRESCRIBED BY THE STATE BOARD OF ACCOUNTS
UNTY FORM TA 3, 1941

CURRENT REAL ESTATE TAX LEDGER
HENDRICKS COUNTY, INDIANA

040-0040-0752-5

PRICE, Chester M. & Elizabeth
R 1, Box 22
Lizton, In 46149

PT W NW 36-17-2W 60.00A

EEL RIVER TAXING UNIT
42-4 KEY NUMBER

2710 1190

YEAR	KEY NUMBER	LAND	BUILDINGS	TOTAL VALUATION	EXEMPTION	NET VALUE	J. P.	TRANSFERS TO	DATE OF INST'NT	DATE OF TRANSFER	KIND OF INST'NT	ALL OR PART
1965	42, 4,	2,710	1,190	3,900		3,900						
1966	42, 4	2,710	1,190	3,900		3,900						
1967	42, 4	2,710	1,190	3,900		3,900						
1968	42, 4	2,710	1,190	3,900		3,900						
1969	42, 4	3,480	1,260	4,740		4,740						
1970	42, 4	3,480	1,260	4,740		4,740						
1971	42, 4	3,480	1,260	4,740		4,740						
1972	42, 4	3,480	1,260	4,740		4,740						
	42-4	3,480	1,260	4,740		4,740						

FORM PRESCRIBED BY STATE BOARD OF ACCOUNTS
COUNTY FORM NO. 41.

REAL ESTATE VALUATION AND TRANSFER RECORD
HENDRICKS COUNTY, INDIANA

PRICE, Chester M. & Elizabeth F.

EEL RIVER Taxing Unit

PT W NW 36-17-2W 60.00A

42-4 Key Number

2710 1190
~~2370~~ ~~1330~~

	YEAR	KEY NUMBER	LAND	BUILDINGS	TOTAL VALUATION	EXEMPTION	NET VALUE	J. P.	TRANSFERS TO	DATE OF INST'NT	DATE OF TRANSFER	KIND OF INST'NT	ALL OR PART
1	1957	42, 4,	2,370	1,330	3,700		3,700						
2													
3													
4							71.30						
5	1958	42, 4,	2,370	1,330	3,700		3,700						
6													
7													
8							72.89						
9	1959	42, 4,	2,370	1,330	3,700		3,700						
10													
11													
12							75.11						
13	1960	42,4	2,370	1,330	3,700		3,700						
14													
15													
16							88.43						
17	1961	42, 4,	2,370	1,330	3,700		3,700						
18													
19													
20							87.32						
21	1962	42, 4,	2,710	1,190	3,900		3,900						
22													
23													
24							95.16						
25	1963												
26		42, 4,	2,710	1,190	3,900		3,900						
27													
28							96.72						
29	1964	42, 4,	2,710	1,190	3,900		3,900						
30													
31													
32							101.79						

FORM PRESCRIBED BY STATE BOARD OF ACCOUNTS
COUNTY FORM NO. TA 1, 1941.

REAL ESTATE VALUATION AND TRANSFER RECORD
HENDRICKS COUNTY, INDIANA

040-0040-0757-8

~~CLEMENTS, John H. & Alice G.~~
~~R 1~~
~~Lilton, In 46149~~

PT E NW 36-17-2W 20.00A

EEL RIVER TAXING UNIT
42-4-01 KEY NUMBER

920

YEAR	KEY NUMBER	LAND	BUILDINGS	TOTAL VALUATION	EXEMPTION	NET VALUE	J. P.	TRANSFERS TO	DATE OF INST'NT	DATE OF TRANSFER	KIND OF INST'NT	ALL OR PART
1965	42, 4, 1	920		920		920		CLEMENTS, JOHN W. R.R. 1 Box 23, North Salem 46165	6/25/75	6/25/75	AFF	ALL
								OLIVER, ROBERT C. AS TRUSTEE TO RECONVEY	6/25/75	6/25/75	WD	ALL
1966	42, 4 1	920		920		920		CLEMENTS, JOHN W. & PATTI J. H&W R.R. 1 Box 23, North Salem IN 46165	6/25/75	6/25/75	QCD	ALL
1967	42, 4 1	920		920		920						
1968	42, 4 1	920		920		920						
1969	42, 4 1	1,070		1,070		1,070						
1970	42, 4 1	1,070		1,070		1,070						
1971	42, 4 1	1,070		1,070		1,070						
1972	42, 4 1	1,070		1,070		1,070						
	42-4-1	1,070		1,070		1,070						

FORM PRESCRIBED BY STATE BOARD OF ACCOUNTS
COUNTY FORM NO. 1

REAL ESTATE VALUATION AND TRANSFER RECORD
HENDRICKS COUNTY, INDIANA

CLEMENTS, John H. & Alice G.

EEL RIVER Taxing Unit

PT E NW 36-17-2W 20.00A

42-4-01 Key Number

920
~~800~~

	YEAR	KEY NUMBER	LAND	BUILDINGS	TOTAL VALUATION	EXEMPTION	NET VALUE	J. P.	TRANSFERS TO	DATE OF INST'NT	DATE OF TRANSFER	KIND OF INST'NT	ALL OR PART
1	1957	42, 4, 1	800		800		800						
2													
3													
4							15.20						
5	1958	42, 4,	800		800		800						
6													
7													
8							15.76						
9	1959	42, 4, 1	800		800		800						
10													
11													
12							16.24						
13	1960												
14		42,4,01	800		800		800						
15													
16							19.12						
17	1961	42, 4, 1	800		800		800						
18													
19													
20							18.88						
21	1962	42, 4, 1	920		920		920						
22													
23													
24							22.45						
25	1963												
26		42, 4, 1	920		920		920						
27													
28							22.82						
29	1964												
30		42, 4, 1	920		920		920						
31													
32							24.01						

FORM PRESCRIBED BY STATE BOARD OF ACCOUNTS
COUNTY FORM NO. TA 1, 1941.

REAL ESTATE VALUATION AND TRANSFER RECORD
HENDRICKS COUNTY, INDIANA

040-0040-0762-2

~~RAY, Forrest A. & Jeanette~~
~~& Wayne Mathew~~

SE NW 36-17-2W 40.00A
SW NE 36-17-2W 40.00A

~~EEL RIVER~~ TAXING UNIT
42-5 KEY NUMBER
42-6

3920 3590

YEAR	KEY NUMBER	LAND	BUILDINGS	TOTAL VALUATION	EXEMPTION	NET VALUE	J. P.	TRANSFERS TO	DATE OF INST'NT	DATE OF TRANSFER	KIND OF INST'NT	ALL OR PART
1965	42, 5,	3,920	3,590	7,510		7,510		MATHEW, WAYNE J & MARILYN M H&W R R 1 Box 242, Lizton In 46149	6/15/81	6/15/81	WD	ALL
1966	42, 5	3,920	3,590	7,510		7,510						
1967	42, 5	3,920	3,590	7,510		7,510						
1968	42, 5	3,920	3,590	7,510		7,510						
1969	42, 5	4,800	4,030	8,830		8,830						
1970	42, 5	4,800	4,030	8,830		8,830						
1971	42, 5	4,800	4,030	8,830		8,830						
1972	42, 5	4,800	4,030	8,830		8,830						
	42-5	4,800	4,030	8,830		8,830						

FORM PRESCRIBED BY STATE BOARD OF ACCOUNTS
COUNTY FORM NO. 42-5

REAL ESTATE VALUATION AND TRANSFER RECORD
HENDRICKS COUNTY, INDIANA

RAY, Forrest A. & Jeanette

EEL RIVER — Taxing Unit

SE NW 36-17-2W 40.00A
SW NE 36-17-2W 40.00A

42-5
42-6 — Key Number

3920 3590
~~3400~~ ~~3240~~ ~~2740~~

	YEAR	KEY NUMBER	LAND	BUILDINGS	TOTAL VALUATION	EXEMPTION	NET VALUE	J. P.	TRANSFERS TO	DATE OF INST'NT	DATE OF TRANSFER	KIND OF INST'NT	ALL OR PART
1	1957	42, 5,	3,400	2,740	6,140		6,140						
2													
3							116.66						
4													
5	1958	42, 5,	3,400	2,740	6,140		6,140						
6													
7							120.96						
8													
9	1959	42, 5,	3,400	2,740	6,140		6,140						
10													
11							124.64						
12													
13	1960												
14		42,5	3,400	2,740	6,140		6,140						
15													
16							146.75						
17	1961	42, 5,	3,400	3,240	6,640		6,640						
18													
19													
20				+500			156.70						
21	1962	42, 5,	3,920	3,590	7,510		7,510						
22													
23													
24							183.24						
25	1963												
26		42, 5,	3,920	3,590	7,510		7,510						
27													
28							186.25						
29	1964												
30		42, 5,	3,920	3,590	7,510								
31							7,510						
32							196.01						

FORM PRESCRIBED BY STATE BOARD OF ACCOUNTS
COUNTY FORM NO. TA 1, 1941.

REAL ESTATE VALUATION AND TRANSFER RECORD
HENDRICKS COUNTY, INDIANA

BEAGLEY, Nellie J.
% Mrs. ~~Floyd Loveless~~

SE NE 36-17-2W 40.00A

040-0040-0767-5

EEL RIVER TAXING UNIT

42-7 KEY NUMBER

2130

5/18/59

YEAR	KEY NUMBER	LAND	BUILDINGS	TOTAL VALUATION	EXEMPTION	NET VALUE	J. P.	TRANSFERS TO	DATE OF INST'NT	DATE OF TRANSFER	KIND OF INST'NT	ALL OR PART
1965	42, 7,	2,130		2,130		2,130						
								LOVELESS, AUDRA E.	1/18/80	1/21/80	AFF	ALL
								R R 1 Box 239, Lizton, In 46149				
								LOVELESS, AUDRA E.	10/17/79	1/21/80	EX/DEED	ALL
1966	42, 7	2,130		2,130		2,130		R R 1 Box 239, Lizton, In 46149				
								BRUNES; PATRICIA KAYE	9/17/84	9/27/84	CO-EXEC	ALL
								BRUNES; LAWRENCE ALVIN & PATRICIA KAYE	9/21/84	9/27/84	WD	ALL
								RR#1 BOX 122, NORTH SALEM, INDIANA 46165				
1967	42, 7	2,130		2,130		2,130						
1968	42, 7	2,130		2,130		2,130						
1969	42, 7	2,550		2,550		2,550						
1970	42, 7	2,550		2,550		2,550						
1971	42, 7	2,550		2,550		2,550						
1972	42, 7	2,550		2,550		2,550						
	42-7	2,550		2,550		2,550						

FORM PRESCRIBED BY STATE BOARD OF ACCOUNTS
COUNTY FORM NO. T-42-7

REAL ESTATE VALUATION AND TRANSFER RECORD
HENDRICKS COUNTY, INDIANA

BEAGLEY, Russell Nellie J.

EEL RIVER Taxing Unit

SE NE 36-17-2W 40.00A

42-7 Key Number

2130
~~2000~~

	YEAR	KEY NUMBER	LAND	BUILDINGS	TOTAL VALUATION	EXEMPTION	NET VALUE	J. P.	TRANSFERS TO	DATE OF INST'NT	DATE OF TRANSFER	KIND OF INST'NT	ALL OR PART
1	1957	42, 7,	2,000		2,000		2,000		BEAGLEY, Nellie J.	5/14/59	5/18/59	AFF	ALL
2													
3							38.00						
4													
5	1958	42, 7,	2,000		2,000		2,000						
6													
7							39.40						
8													
9	1959	42, 7,	2,000		2,000		2,000						
10													
11							40.60						
12													
13	1960	42,7	2,000		2,000		2,000						
14													
15							47.80						
16													
17	1961	42, 7,	2,000		2,000		2,000						
18													
19							47.20						
20													
21	1962	42, 7,	2,130		2,130		2,130						
22													
23							51.97						
24													
25	1963	42, 7,	2,130		2,130		2,130						
26													
27							52.82						
28													
29	1964	42, 7,	2,130		2,130		2,130						
30													
31							55.59						
32													

FORM PRESCRIBED BY STATE BOARD OF ACCOUNTS
COUNTY FORM NO. TA 1, 1941.

REAL ESTATE VALUATION AND TRANSFER RECORD
HENDRICKS COUNTY, INDIANA

040-0040-0773-4

PT NW SW 36-17-2W 37.50A

EEL RIVER TAXING UNIT

42-8 KEY NUMBER

1900

YEAR	KEY NUMBER	LAND	BUILDINGS	TOTAL VALUATION	EXEMPTION	NET VALUE	J. P.	TRANSFERS TO	DATE OF INST'NT	DATE OF TRANSFER	KIND OF INST'NT	ALL OR PART
1965	42, 8,	1,900		1,900		1,900		WASMER, FREIDA 1/9INT., MCCLURE, MARGARET 1/9INT, FINLEY, LOIS 1/9 HANNA, MELBOURNE 1/9INT., PAGE, BEULAH 1/9INT. MOOG, HELEN 1/9INT. BISHOP, MERVIN D. 1/9INT., MENNEN, DORIS 1/9INT. BISHOP, JAMES R 1/ INT.	7/29/75	12/10/75	FIN D	ALL
1966	42, 8	1,900		1,900		1,900		SEND TAX TO: FINLEY, LOIS P. O. BOX NORTH SALEM, IND. 46165				
								BISHOP, JERRY L. & NORMA J. H&W R R 1 NORTH SALEM, IND. 46165	5/11/76	5/14/76	WD	ALL
1967	42, 8	1,900		1,900		1,900		CORRECT DEED BISHOP JERRY L. & NORMA J. H W RR# 1 NORTH SALEM IND 46165	7-6-76	9-21-77	WD	ALL
								J & N BISHOP FARMS, INC., AN IND CORP RR 1, NORTH SALEM, INDIANA 46165 Box 16	1/6/82	3/1/82	WD	ALL
1968	42, 8	1,900		1,900		1,900						
1969	42, 8	2,140		2,140		2,140						
1970	42, 8	2,140		2,140		2,140						
1971	42, 8	2,140		2,140		2,140						
1972	42, 8	2,140		2,140		2,140						
	42, 8	2,140		2,140		2,140						

FORM PRESCRIBED BY STATE BOARD OF ACCOUNTS
COUNTY FORM NO. TA 1, 1941

REAL ESTATE VALUATION AND TRANSFER RECORD
HENDRICKS COUNTY, INDIANA

~~DAVIS, Ella C. / Undiv. 1/2 Int.~~
~~SCHWARTZ, Vernie L. / Undiv. 1/2 Int.~~

EEL RIVER Taxing Unit

PT NW SW 36-17-2W 37.50A

42-8 Key Number

1900
~~1880~~

	YEAR	KEY NUMBER	LAND	BUILDINGS	TOTAL VALUATION	EXEMPTION	NET VALUE	J. P.	TRANSFERS TO	DATE OF INST'NT	DATE OF TRANSFER	KIND OF INST'NT	ALL OR PART
1	1957	42, 8,	1,880		1,880		1,880		BISHOP, Marvin L. & Delcie J.	12/31/58	1/2/59	EXD	ALL
2									BISHOP, Marvin L. & Delcie J.	12/31/58	1/2/59	QCB	ALL
3													
4							35.72						
5	1958	42, 8,	1,880		1,880		1,880						
6													
7													
8							37.04						
9	1959	42, 8,	1,880		1,880		1,880						
10													
11													
12							38.16						
13	1960												
14		42,8	1,880		1,880		1,880						
15													
16							44.93						
17	1961	42, 8,	1,880		1,880		1,880						
18													
19													
20							44.37						
21	1962	42, 8,	1,900		1,900		1,900						
22													
23													
24							46.36						
25	1963												
26		42, 8,	1,900		1,900		1,900						
27													
28							47.12						
29	1964												
30		42, 8,	1,900		1,900		1,900						
31													
32							49.59						

FORM PRESCRIBED BY STATE BOARD OF ACCOUNTS
COUNTY FORM NO. TA 1, 1941.

REAL ESTATE VALUATION AND TRANSFER RECORD
HENDRICKS COUNTY, INDIANA

040-0040-0778-7

~~SMITH, Fred T. & Nina~~
~~R 1~~
North Salem, In 46165

PT SW 36-17-2W 85.00A

EEL RIVER TAXING UNIT

42-9 KEY NUMBER

3890 2150
~~520~~

YEAR	KEY NUMBER	LAND	BUILDINGS	TOTAL VALUATION	EXEMPTION	NET VALUE	J. P.	TRANSFERS TO	DATE OF INST'NT	DATE OF TRANSFER	KIND OF INST'NT	ALL OR PART
1966	42, 9,	3,890	520	4,410		4,410		SMITH NINA M. ~~NEFF ROBERT JOSEPH & DIANNE D. H&W~~ undivided .033 fee simple interest ~~RR# 1 BOX 124 NORTH SALEM IND 46165~~	12-28-76	12-29-76	WD	ALL
1966	42, 9	3,890	520	4,410		4,410		~~NEFF ROBERT JOSEPH & DIANNE D. H&W an undivided .033 fee simple int. RR #1 BOX 124 NORTH SALEM IND 46165~~ SMITH NINA ~~NEFF ROBERT JOSEPH & DIANNE D. H&W an undivided .033 fee simple~~ int. RR 1 BOX 124 NORTH SALEM IND 46165 **NEFF, DIANNE D.** **R R. 1 BOX 124, NORTH SALEM IN 46165**	1-28-77 4/20/79	3-21-77 4/24/79	ALL FINAL DEC	ALL ALL
1967	42, 9	3,890	520	4,410		4,410						
1968	42, 9	3,890	2,150 +1630	6,040		6,040		WALNUT CREEK FARMS, INC. R R 1 North Salem, In 46165	3/31/81	4/1/81	WD	ALL
1969	42, 9	4,470	2,580	7,050		7,050						
1970	42, 9	4,470	2,580	7,050		7,050						
1971	42 2.99	4,470	4,310	8,780		8,780						
1972	42, 9	4,470	4,310	8,780		8,780						
	42-9	4,470	4,310	8,780		8,780						

FORM PRESCRIBED BY STATE BOARD OF ACCOUNTS
COUNTY FORM NO. TA 1, 1941.

REAL ESTATE VALUATION AND TRANSFER RECORD
HENDRICKS COUNTY, INDIANA

SMITH, Fred T. & Nina M.

EEL RIVER Taxing Unit

PT SW 36-17-2W 85.00A

42-9 Key Number

3890 520

~~3800~~ ~~300~~

	YEAR	KEY NUMBER	LAND	BUILDINGS	TOTAL VALUATION	EXEMPTION	NET VALUE	J. P.	TRANSFERS TO	DATE OF INST'NT	DATE OF TRANSFER	KIND OF INST'NT	ALL OR PART
1	1957	42, 9,	3,800	300	4,100		4,100						
2													
3													
4							77.90						
5	1958	42, 9,	3,800	300	4,100		4,100						
6													
7													
8							80.77						
9	1959	42, 9,	3,800	300	4,100		4,100						
10													
11													
12							83.23						
13	1960	42,9	3,800	300	4,100		4,100						
14													
15													
16							97.99						
17	1961	42, 9,	3,800	300	4,100		4,100						
18													
19													
20							96.76						
21	1962	42, 9,	3,890	520	4,410		4,410						
22													
23													
24							107.60						
25	1963	42, 9,	3,890	520	4,410		4,410						
26													
27													
28							109.37						
29	1964	42, 9,	3,890	520	4,410		4,410						
30													
31													
32							115.10						

FORM PRESCRIBED BY STATE BOARD OF ACCOUNTS
COUNTY FORM NO. TA 1, 1941.

REAL ESTATE VALUATION AND TRANSFER RECORD
HENDRICKS COUNTY, INDIANA

040-0040-0783-1

HADLEY, ~~FRED L.~~ & FERN V.
R 1
Lizton, In 46149

PT W SE 36-17-2W 60.82A
PT SE 36-17-2W 53.07A

EEL RIVER Taxing Unit
42-10 Key Number
42-11

5390 3230

YEAR	KEY NUMBER	LAND	BUILDINGS	TOTAL VALUATION	EXEMPTION	NET VALUE	J. P.
1965	42, 10,	5,390	3,230	8,620	1,000	7,620	
					1000		
1966	42,10	5,390	3,230	8,620	500	8,120	
					500		
1967	42,10	5,390	3,230	8,620	1,000	7,620	
					1000		
1968	42,10	5,390	3,230	8,620	1,000	7,620	
					1000		
1969	42,10	6,550	5,080	11,630	1,000	10,630	
					1000		
1970	42,10	6,550	5,890	12,440	1,000	11,440	
					1000		
1971	42,10	6,550	5,890	12,440	1,000	11,440	
					1000		
1972	42,10	6,550	5,890	12,440	1,000	11,440	
					1000		
	42,10	6,550	5,890	12,440	1,000	11,440	
					1000		

TRANSFERS TO	DATE OF INST'NT	DATE OF TRANSFER	KIND OF INST'NT	ALL OR PART
HADLEY, Fern V.	6/6/69	6/6/69	AFF	ALL

FORM PRESCRIBED BY STATE BOARD OF ACCOUNTS
COUNTY FORM NO. T.A.1, 1941.

REAL ESTATE VALUATION AND TRANSFER RECORD
HENDRICKS COUNTY, INDIANA

HADLEY, Fred L. & Fern V.

EEL RIVER Taxing Unit

42-10 Key Number
42-11

PT W SE 36-17-2W 60.82A
PT SE 36-17-2W 53.75A ~~53.07A~~

~~5390~~ ~~3230~~
~~5130~~ ~~2720~~
~~5150~~ ~~2010~~
~~3360~~
~~2940~~

-1350 - Bldgs to be transferred to 42-11-01

	YEAR	KEY NUMBER	LAND	BUILDINGS	TOTAL VALUATION	EXEMPTION	NET VALUE	J.P.	TRANSFERS TO	DATE OF INST'NT	DATE OF TRANSFER	KIND OF INST'NT	ALL OR PART
1	1957	42, 10,	5,150	2,940	8,090	1,000	7,090	.68	HADLEY, Leon & Mildred L.	4/2/59	4/2/59	WD	PT
2													
3													
4						1000	134.71						
5	1958	42, 10,	5,150	3,360	8,510	1,000	7,510						
6													
7													
8				+420		1000	147.95						
9	1959	42, 10,	5,130	3,360	8,490	1,000	7,490						
10													
11													
12						1000	152.05						
13	1960												
14		42,10	5,130	2,010	7,140	1,000	6,140						
15													
16						1000	146.75						
17	1961	42, 10,	5,130	2,010	7,140	1,000	6,140						
18													
19													
20						1000	144.90						
21	1962	42, 10,	5,390	2,720	8,110	1,000	7,110						
22													
23													
24						1000	173.48						
25	1963												
26		42, 10,	5,390	2,720	8,110	1,000	7,110						
27													
28						1000	176.33						
29	1964												
30		42, 10,	5,390	3,230	8,620	1,000	7,620						
31				+510									
32						1000	198.88						

FORM PRESCRIBED BY STATE BOARD OF ACCOUNTS
COUNTY FORM NO. TA 1, 1941.

REAL ESTATE VALUATION AND TRANSFER RECORD
HENDRICKS COUNTY, INDIANA

040-0040-07884

HADLEY, Leon & Mildred L
R 1
Dlaton, In 46149

PT NE SE 36-17-2W 0.68A

EEL RIVER TAXING UNIT

42-11-01 KEY NUMBER

130 2960

4/2/59

YEAR	KEY NUMBER	LAND	BUILDINGS	TOTAL VALUATION	EXEMPTION	NET VALUE	J. P.	TRANSFERS TO	DATE OF INST'NT	DATE OF TRANSFER	KIND OF INST'NT	ALL OR PART
1965	42, 11, 1	130	2,960	3,090	1,000	2,090						
					1000							
1966		130	2,960	3,090	1,000	2,090						
					1000							
1967	42.11 1	130	2,960	3,090	1,000	2,090						
					1000							
1968	42,11 1	130	2,960	3,090	1,000	2,090						
					1000							
1969	42,11 1	740	2,480	3,220	1,000	2,220						
					1000							
1970	42,11 1	740	2,480	3,220	1,000	2,220						
					1000							
1971	42.11 1	740	2,480	3,220	1,000	2,220						
					1000							
1972	42,11 1	740	2,480	3,220	1,000	2,220						
					1000							
	42-11-1	740	2,480	3,220	~~1,000~~ 1000	2,220						

FORM PRESCRIBED BY STATE BOARD OF ACCOUNTS
COUNTY FORM NO. T[illegible]

REAL ESTATE VALUATION AND TRANSFER RECORD
HENDRICKS COUNTY, INDIANA

HADLEY, LEON & MILDRED L.

PT NE SE 36-17-2W .68A

EEL RIVER Taxing Unit

42-11-01 Key Number

130 2960
~~50~~ ~~2190~~
~~20~~ +1350

Add 1350 - Bldgs Transfer from 42-11

YEAR	KEY NUMBER	LAND	BUILDINGS	TOTAL VALUATION	EXEMPTION	NET VALUE	J. P.
1957							
1958							
1959	42, 11, 1	50		50		50	
		+30				1.02	
1960	42,11,01	50	2,190	2,240	1,000	1,240	
			+840		1000	29.64	
1961	42, 11, 1	50	2,190	2,240	1,000	1,240	
					1000	29.26	
1962	42, 11, 1	130	2,960	3,090	1,000	2,090	
					1000	51.00	
1963	42, 11, 1	130	2,960	3,090	1,000	2,090	
					1000	51.83	
1964	42, 11, 1	130	2,960	3,090	1,000	2,090	
					1000	54.55	

TRANSFERS TO	DATE OF INST'NT	DATE OF TRANSFER	KIND OF INST'NT	ALL OR PART

FORM PRESCRIBED BY STATE BOARD OF ACCOUNTS
COUNTY FORM NO. TA 1, 1941.

REAL ESTATE VALUATION AND TRANSFER RECORD
HENDRICKS COUNTY, INDIANA

Platted AEH

040-0040-0793-9

PT W SW 36-17-2W 37.50A

EEL RIVER TAXING UNIT

42-12 KEY NUMBER

1300 860

YEAR	KEY NUMBER	LAND	BUILDINGS	TOTAL VALUATION	EXEMPTION	NET VALUE	J. P.	TRANSFERS TO	DATE OF INST'NT	DATE OF TRANSFER	KIND OF INST'NT	ALL OR PART
1965	42, 12,	1,300	860	2,160		2,160		WASMER, FREIDA 1/9INT., MCCLURE, MARGARET 1/9int. FINLEY, LOIS 1/9 HANNA, MELBOURNE 1/9INT., PAGE, BEULAH 1/9INT. MOOG, HELEN 1/9INT. BISHIP, MERVIN D., 1/9INT., MENNEN, DORIS 1/9INT. BISHIP, JAMES R. 1/9 INT.	7/29/75	11/10/75	FIN D	ALL
1966	42,12	1,300	860	2,160		2,160		SEND TAX TO: FINLEY, LOIS P.O. BOX NORTH SALEM, IND. 46165				
								BISHOP, JERRY L. & NORMA J. H&W R R 1 NORTH SALEM, IND. 46165	5/11/76	5/14/76	WD	ALL
1967	42,12	1,300	860	2,160		2,160		CORRECTED DEED BISHOP JERRY L & NORMA J. H&W RR# 1 NORTH SALEM IND 46165	7-6-77	9-21-77	WD	ALL
1968	42,12	1,300	860	2,160		2,160		J & N BISHOP FARMS, INC., AN IND CORP RR1 NORTH SALEM, INDIANA 46165 Box 16	1/6/82	3/1/82	WD	ALL
1969	42,12	2,110		2,110		2,110						
1970	42,12	2,110		2,110		2,110						
1971	42,12	2,110		2,110		2,110						
1972	42,12	2,110		2,110		2,110						
	42-12	2,110		2,110		2,110						

FORM PRESCRIBED BY STATE BOARD OF ACCOUNTS
COUNTY FORM NO. 11-1941

REAL ESTATE VALUATION AND TRANSFER RECORD
HENDRICKS COUNTY, INDIANA

DAVIS [illegible]

EEL RIVER TAXING UNIT

PT SW SW 36-17-2W 37.50A

42-12 KEY NUMBER

1300 860
840 ~~540~~

	YEAR	KEY NUMBER	LAND	BUILDINGS	TOTAL VALUATION	EXEMPTION	NET VALUE	J. P.	TRANSFERS TO	DATE OF INST'NT	DATE OF TRANSFER	KIND OF INST'NT	ALL OR PART
1	1957	42, 12,	840	540	1,380		1,380		BISHOP, Marvin L. & Delcie J.	12/31/58	1/2/59	EXD	ALL
2									BISHOP, Marvin L. & Delcie J.	12/31/58	1/2/59	QCD	ALL
3													
4							26.22						
5	1958	42, 12,	840	540	1,380		1,380						
6													
7							27.19						
8	1959	42, 12,	840	540	1,380		1,380						
9													
10							28.01						
11	1960	42,12	840	540	1,380		1,380						
12							32.98						
13	1961	42, 12,	840	540	1,380		1,380						
14							32.57						
15	1962	42, 12,	1,300	860	2,160		2,160						
16							52.70						
17	1963	42, 12,	1,300	860	2,160		2,160						
18							53.57						
19	1964	42, 12,	1,300	860	2,160		2,160						
20							56.38						

FORM PRESCRIBED BY STATE BOARD OF ACCOUNTS
COUNTY FORM NO. TA 1, 1941.

REAL ESTATE VALUATION AND TRANSFER RECORD
HENDRICKS COUNTY, INDIANA

NAME RAWLINGS, KEITH W.

4655 N. 400 W.

ADDRESS DANVILLE, INDIANA 46122

PT SE 36-17-2W 46.50A
PT N½ NE¼ 1-16-2W 18.67A

DESCRIPTION

Parcel Number EEL RIVER

42-13

Key Number 1-4-01

3/11/88 WD (from ALL 42-13 & PT 1-4)

ASSESS 89

TRANSFERS TO	DATE OF INST'NT	DATE OF TRANSFER	KIND OF INST'NT	ALL OR PART

TRANSFERS TO	DATE OF INST'NT	DATE OF TRANSFER	KIND OF INST'NT	ALL OR PART

REAL ESTATE TRANSFER RECORD

Hendricks County, Indiana

040 00400799

OWNER OF RECORD

~~WOOD GERALD D. & JACQUELINE T.~~
~~6517 W MINNESOTA ST. INDPLS INB 46241~~

MINOR PLAT # 18

EEL RIVER 43-1

LOT 1 (4.29A)

FROM 18-3-1-07 and 18-3-01 PT NW & PT NE 18-16-2W

assess 79

DATE	KEY NUMBERS	TOTAL VALUE	EXEMPTION	NET VALUE	MAY TAX	NOV. TAX	CURRENT TAX	LIQUIDATION TAX	LIQUIDATION PENALTY	BALANCES TAX	BALANCES PENALTY
1971		LOT 1	WINGLER, HARRY L. & MAURICE E. AS JOINT TEN. WITH RIGHTS OF SURVIVORSHIP & NOT AS TEN. IN COMMON North Salem, Indiana					10/26/78	10/27/78	WD ALL	
		LOT 1	WILLIAMSON, LELAND L. & GLADYS HW					4/22/85	4/23/85	WD ALL	
1972			4904 CHESTERFIELD, ROCKFORD, ILL. 61109								
1973											
1974											
1975											
1976											
TAX ROLL PAGE	MORATORIUM	DITCH									

FORM PRESCRIBED BY THE STATE BOARD OF ACCOUNTS
COUNTY FORM TA 3, 1941

CURRENT REAL ESTATE TAX LEDGER
HENDRICKS COUNTY, INDIANA

OWNER OF RECORD

DATE	KEY NUMBERS	TOTAL VALUE	EXEMP-TION	NET VALUE	MAY TAX	NOV. TAX	CURRENT TAX	LIQUIDATION		BALANCES	
								TAX	PENALTY	TAX	PENALTY
1977											
1978											
1979											
1980											
1981											
1982											
TAX ROLL PAGE	MORATORIUM	DITCH									

RM PRESCRIBED BY THE STATE BOARD OF ACCOUNTS
UNTY FORM TA 3, 1941

CURRENT REAL ESTATE TAX LEDGER
HENDRICKS COUNTY, INDIANA

BLUME HARRY T & MARY M H/W
RR# 1 BOX 46
JAMESTOWN IND 46147

MINOR PLAT # 61 | OWNER OF RECORD | FFL RIVER 44

LOT 1

3/19/79
assess 1x80'

FROM 21-21-1 15-17-2W 8.00A

DATE	KEY NUMBERS	TOTAL VALUE	EXEMP-TION	NET VALUE	MAY TAX	NOV. TAX	CURRENT TAX	LIQUIDATION TAX	LIQUIDATION PENALTY	BALANCES TAX	BALANCES PENALT
1971											
1972											
1973											
1974											
1975											
1976											

TAX	MORATORIUM	DITCH
ROLL		
PAGE		

FORM PRESCRIBED BY THE STATE BOARD OF ACCOUNTS
COUNTY FORM TA 3, 1941

CURRENT REAL ESTATE TAX LEDGER
HENDRICKS COUNTY, INDIANA

OWNER OF RECORD

DATE	KEY NUMBERS	TOTAL VALUE	EXEMP-TION	NET VALUE	MAY TAX	NOV. TAX	CURRENT TAX	LIQUIDATION		BALANCES	
								TAX	PENALTY	TAX	PENALTY
1977											
1978											
1979											
1980											
1981											
1982											
TAX	MORATORIUM	DITCH									
ROLL											
PAGE											

M PRESCRIBED BY THE STATE BOARD OF ACCOUNTS
NTY FORM TA 3, 1941

CURRENT REAL ESTATE TAX LEDGER
HENDRICKS COUNTY, INDIANA

NAME SUMMERS, MARTIN T. & STACEY J. HW

Parcel Number EEL RIVER

ADDRESS RR#1, BOX 14
NORTH SALEM, INDIANA 46165

MINOR PLAT # 301 LOT 1 (10.84A)
DESCRIPTION

Key Number 45-1

10/18/88 PLAT (from 31-15-01)

ASSESS 89

TRANSFERS TO	DATE OF INST'NT	DATE OF TRANSFER	KIND OF INST'NT	ALL OR PART	TRANSFERS TO	DATE OF INST'NT	DATE OF TRANSFER	KIND OF INST'NT	ALL OR PART

REAL ESTATE TRANSFER RECORD
Hendricks County, Indiana

0 40 0040 08039

TAXING UNIT	EVALUATIONS LAND	BLDGS.	EXEMP.	KEY (ACCT.) NO.
				EEL RIVER

NAME MORELAND,WARREN
BOX 5 A
ADDRESS NORTH SALEM, INDIANA 46165

BUILDING ON LEASED LAND
DESCRIPTION

200

DATE	KEY NO.	EXEMPTION AMOUNT	EXEMPTION CODE	NET VALUE	GROSS TAX EACH INSTALLMENT	PROPERTY TAX REPLACEMENT CREDIT	NET TAX EACH INSTALLMENT	PENALTY CURR. YEAR CODE	PENALTY PRIOR YEAR	TOTAL PRIOR YEAR PENALTY	TOTAL PRIOR YEAR TAX	TOTAL PENALTY AND TAX

TAX	MORATORIUM	DITCH	CONSERVANCY
ROLL			
PAGE			

APPROVED BY THE STATE BOARD OF ACCOUNTS.

CURRENT REAL ESTATE TAX LEDGER
HENDRICKS COUNTY, INDIANA

~~Agrico Co as per plat book~~ Moreland, Warren

040-0040-0089

~~CINCINNATI, INDIANAPOLIS & WESTERN R.R.~~
~~(Baltimore & Ohio R R Co~~
~~Springfield, Division~~
AGRICO CO.
% Continental Oil Co.
P. O. Box 1267
Ponca City, Oklahoma 74601

BLDGS. ON LEASED GROUND

EEL RIVER TAXING UNIT

200 KEY NUMBER

2070

Aud. Chg. 2070 in '68

YEAR	KEY NUMBER	LAND	BUILDINGS	TOTAL VALUATION	EXEMPTION	NET VALUE	J. P.	TRANSFERS TO	DATE OF INST'NT	DATE OF TRANSFER	KIND OF INST'NT	ALL OR PART
1965												
1966												
1967												
1968	200,		2,070	2,070		2,070						
			+2070									
1969	200,		4,350	4,350		4,350						
1970	200,		4,350	4,350		4,350						
1971	200,		4,350	4,350		4,350						
1972	200, 1		7,200	7,200		7,200						
	200-1BLD		7,200	7,200		7,200						

FORM PRESCRIBED BY STATE BOARD OF ACCOUNTS
COUNTY FORM NO. TA 1, 1941.

REAL ESTATE VALUATION AND TRANSFER RECORD
HENDRICKS COUNTY, INDIANA

_____ TAXING UNIT

_____ KEY NUMBER

	YEAR	KEY NUMBER	LAND	BUILDINGS	TOTAL VALUATION	EXEMPTION	NET VALUE	J. P.	TRANSFERS TO	DATE OF INST'NT	DATE OF TRANSFER	KIND OF INST'NT	ALL OR PART	
1	1957													1
2														2
3														3
4														4
5	1958													5
6														6
7														7
8														8
9	1959													9
10														0
11														1
12														2
13	1960													3
14														4
15														5
16														6
17	1961													7
18														8
19														9
20														20
21	1962													21
22														22
23														23
24														24
25	1963													25
26														26
27														27
28														28
29	1964													29
30														30
31														31
32														32

FORM PRESCRIBED BY STATE BOARD OF ACCOUNTS
COUNTY FORM NO. TA 1, 1941.

REAL ESTATE VALUATION AND TRANSFER RECORD

HENDRICKS COUNTY, INDIANA

CONSOLIDATED RAIL CORPORATION
1818 MARKET STREET
PHILADEPHIA PENNSYLVANIA 19103

OWNER OF RECORD

EEL RIVER 200

Code 8561

DATE	KEY NUMBERS	TOTAL VALUE	EXEMP-TION	NET VALUE	MAY TAX	NOV. TAX	CURRENT TAX	LIQUIDATION TAX	LIQUIDATION PENALTY	BALANCES TAX	BALANCES PENALT
1971	PAGE 20 14017-2W PAGE 19 13-17-2W PAGE 30 24-17-2W					ENTERS COUNTY NEAR COUNTY LINE ROAD CROSSING IN CLERMONT		LEAVES COUNTY NEAR EEL RI			
1972											
1973											
1974											
1975											
1976											

TAX	MORATORIUM	DITCH
ROLL		
PAGE		

FORM PRESCRIBED BY THE STATE BOARD OF ACCOUNTS
COUNTY FORM TA 3, 1941

CURRENT REAL ESTATE TAX LEDGER
HENDRICKS COUNTY, INDIANA

OWNER OF RECORD

DATE	KEY NUMBERS	TOTAL VALUE	EXEMP-TION	NET VALUE	MAY TAX	NOV. TAX	CURRENT TAX	LIQUIDATION		BALANCES	
								TAX	PENALTY	TAX	PENALTY
1977											
1978											
1979											
1980											
1981											
1982											
TAX	MORATORIUM	DITCH									
ROLL											
PAGE											

M PRESCRIBED BY THE STATE BOARD OF ACCOUNTS
NTY FORM TA 3, 1941

CURRENT REAL ESTATE TAX LEDGER
HENDRICKS COUNTY, INDIANA

BALTIMORE & OHIO RAILROAD CO.
2 N. CHARLES ST.
BALTIMORE MARYLAND 21201

OWNER OF RECORD

EEL RIVER 200 B

DATE	KEY NUMBERS	TOTAL VALUE	EXEMPTION	NET VALUE	MAY TAX	NOV. TAX	CURRENT TAX	LIQUIDATION TAX	LIQUIDATION PENALTY	BALANCES TAX	BALANCES PENALTY
1971		PAGE 1 1-16-2W PAGE 2 2-16-2W PAGE 3 3-16-2W PAGE 4 4-16-2W NORTH SALEM			ENTERS COUNTY AT COUNTY LINE ROAD HENDRICKS & MONTGOMERY CO. NEAR NORTH SALEM EEL RIVER						
1972		PAGE 5 5-16-2W PAGE 6 6-16-2W			LEAVES COUNTY LINCOLN TWP BETWEEN 200 N & 300N at HENDRICKS & MARION CO LINE ROAD						
1973											
1974											
1975											
1976											
TAX	MORATORIUM	DITCH									
ROLL											
PAGE											

FORM PRESCRIBED BY THE STATE BOARD OF ACCOUNTS
COUNTY FORM TA 3, 1941

CURRENT REAL ESTATE TAX LEDGER
HENDRICKS COUNTY, INDIANA

OWNER OF RECORD

DATE	KEY NUMBERS	TOTAL VALUE	EXEMP-TION	NET VALUE	MAY TAX	NOV. TAX	CURRENT TAX	LIQUIDATION		BALANCES	
								TAX	PENALTY	TAX	PENALTY
1977											
1978											
1979											
1980											
1981											
1982											
TAX	MORATORIUM	DITCH									
ROLL											
PAGE											

RM PRESCRIBED BY THE STATE BOARD OF ACCOUNTS
UNTY FORM TA 3, 1941

CURRENT REAL ESTATE TAX LEDGER
HENDRICKS COUNTY, INDIANA

CINCINNATI, INDIANAPOLIS & WESTERN R.R.
(Baltimore & Ohio R.R. Co.)
Springfield Division

IMPROVEMENTS ON RIGHT OF WAY
Hand Car House
Tool House
Tank

EEL RIVER Taxing Unit
200-1 Key Number

YEAR	KEY NUMBER	LAND	BUILDINGS	TOTAL VALUATION	EXEMPTION	NET VALUE	J. P.	TRANSFERS TO	DATE OF INST'NT	DATE OF TRANSFER	KIND OF INST'NT	ALL OR PART
1965		assessed by State Tax Board										
1966												
1967												
1968												
1969												
1970												
1971												
1972												

FORM PRESCRIBED BY STATE BOARD OF ACCOUNTS
COUNTY FORM NO. TA 1, 1941.

REAL ESTATE VALUATION AND TRANSFER RECORD
HENDRICKS COUNTY, INDIANA

CINCINNATI, INDIANAPOLIS & WESTERN R.R.
(Baltimore & Ohio R.R. Co.)
Springfield Division

040-0040-0808-1

EEL RIVER Taxing Unit

200-1 Key Number

IMPROVEMENTS ON RIGHT OF WAY
Hand Car House
Coal House
Tank

	YEAR	KEY NUMBER	LAND	BUILDINGS	TOTAL VALUATION	EXEMPTION	NET VALUE	J. P.	TRANSFERS TO	DATE OF INST'NT	DATE OF TRANSFER	KIND OF INST'NT	ALL OR PART
1	1957	Assessed by State Tax Board											
2													
3													
4													
5	1958												
6													
7													
8													
9	1959												
10													
11													
12													
13	1960												
14													
15													
16													
17	1961												
18													
19													
20													
21	1962												
22													
23													
24													
25	1963												
26													
27													
28													
29	1964												
30													
31													
32													

FORM PRESCRIBED BY STATE BOARD OF ACCOUNTS
COUNTY FORM NO. TA 1, 1941.

REAL ESTATE VALUATION AND TRANSFER RECORD
HENDRICKS COUNTY, INDIANA