

NAME R & L FARMS INC AN IND CORP
R R 4 BOX 404A
CLAYTON IN
ADDRESS 46118

7-LIBERTY

PT NW SW 21-14-1W
4.0A

Parcel Number 07-3-21-41W 300-001
7.17-8

Key Number _____

DESCRIPTION

REAL ESTATE TRANSFER RECORD

Hendricks County, Indiana

Parcel Number _____

Key Number _____

DESCRIPTION

REAL ESTATE TRANSFER RECORD
Hendricks County, Indiana

NAME R & L FARMS INC AN IND CORP
CLAYTON IN
ADDRESS 46118

7-LIBERTY

PT NW SW 21-14-1W
28.75A

Parcel Number 07-3-21-41W 300-002
7.17-9
Key Number _____

DESCRIPTION

TRANSFERS TO	DATE OF INST'NT	DATE OF TRANSFER	KIND OF INST'NT	ALL OR PART	TRANSFERS TO	DATE OF INST'NT	DATE OF TRANSFER	KIND OF INST'NT	ALL OR PART

Parcel Number _____

Key Number _____

DESCRIPTION

[illegible]

REAL ESTATE TRANSFER RECORD

Hendricks County, Indiana

NAME R & R EDMONDSON FARMS INC CORP
W 500 S (REAR)
CLAYTON IN
 ADDRESS 46118

7-LIBERTY

PT SW 32-15-1W
43.98A

Parcel Number 07-1-32-51W 300-001
7.36-10

Key Number

DESCRIPTION

REAL ESTATE TRANSFER RECORD

Hendricks County, Indiana

Parcel Number _____

Key Number _____

REAL ESTATE TRANSFER RECORD
Hendricks County, Indiana

[illegible]

NAME R & R EDMONDSON FARMS INC CORP
W 500 S (REAR)
CLAYTON IN
 ADDRESS 46118

7-LIBERTY

PT SW 32-15-1E
 102.0A

Parcel Number 07-1-32-51W 300-002
7.36-11
 Key Number _____

DESCRIPTION

TRANSFERS TO	DATE OF INST'NT	DATE OF TRANSFER	KIND OF INST'NT	ALL OR PART	TRANSFERS TO	DATE OF INST'NT	DATE OF TRANSFER	KIND OF INST'NT	ALL OR PART

NAME _____

Parcel Number _____

ADDRESS _____

Key Number _____

DESCRIPTION

TRANSFERS TO	DATE OF INST'NT	DATE OF TRANSFER	KIND OF INST'NT	ALL OR PART	TRANSFERS TO	DATE OF INST'NT	DATE OF TRANSFER	KIND OF INST'NT	ALL OR PART

NAME R & R EDMONDSON FARMS INC CORP
W 500 S (REAR)
CLAYTON IN
ADDRESS 46118

7-LIBERTY

PT SW 32-15-1W
2.16A

Parcel Number 07-1-32-51W 300-003
7.36-11-A1

Key Number

DESCRIPTION

REAL ESTATE TRANSFER RECORD

Hendricks County, Indiana

NAME _____

Parcel Number _____

ADDRESS _____

Key Number _____

DESCRIPTION

TRANSFERS TO	DATE OF INST'NT	DATE OF TRANSFER	KIND OF INST'NT	ALL OR PART	TRANSFERS TO	DATE OF INST'NT	DATE OF TRANSFER	KIND OF INST'NT	ALL OR PART

NAME R & R EDMONDSON FARMS INC CORP
500 S
CLAYTON IN
ADDRESS 46118

7-LIBERTY

PT SE 32-15-1W
50.00 BY SURVEY

DESCRIPTION

Parcel Number 07-1-32-51W 400-001
7.36-12
Key Number _____

REAL ESTATE TRANSFER RECORD

Hendricks County, Indiana

Parcel Number _____

Key Number _____

DESCRIPTION

REAL ESTATE TRANSFER RECORD
Hendricks County, Indiana

Parcel Number 07-1-35-51W 100-004

NE $\frac{1}{4}$ NW $\frac{1}{4}$ 35-15-1W 40A	DESCRIPTION
--	-------------

Key Number LIBERTY 39-2-A1

[illegible]

NAME ~~BRENEMAN, ROBERT J~~

Parcel Number 07-1-35-51W 100-005

ADDRESS _____

W $\frac{1}{2}$ NW $\frac{1}{4}$ 35-15-1W 60.6A	
DESCRIPTION	
1	1/4 ACRES
2	1/4 ACRES
3	1/4 ACRES
4	1/4 ACRES
5	1/4 ACRES
6	1/4 ACRES
7	1/4 ACRES
8	1/4 ACRES
9	1/4 ACRES
10	1/4 ACRES
11	1/4 ACRES
12	1/4 ACRES
13	1/4 ACRES
14	1/4 ACRES
15	1/4 ACRES
16	1/4 ACRES
17	1/4 ACRES
18	1/4 ACRES
19	1/4 ACRES
20	1/4 ACRES
21	1/4 ACRES
22	1/4 ACRES
23	1/4 ACRES
24	1/4 ACRES
25	1/4 ACRES
26	1/4 ACRES
27	1/4 ACRES
28	1/4 ACRES
29	1/4 ACRES
30	1/4 ACRES
31	1/4 ACRES
32	1/4 ACRES
33	1/4 ACRES
34	1/4 ACRES
35	1/4 ACRES
36	1/4 ACRES
37	1/4 ACRES
38	1/4 ACRES
39	1/4 ACRES
40	1/4 ACRES
41	1/4 ACRES
42	1/4 ACRES
43	1/4 ACRES
44	1/4 ACRES
45	1/4 ACRES
46	1/4 ACRES
47	1/4 ACRES
48	1/4 ACRES
49	1/4 ACRES
50	1/4 ACRES
51	1/4 ACRES
52	1/4 ACRES
53	1/4 ACRES
54	1/4 ACRES
55	1/4 ACRES
56	1/4 ACRES
57	1/4 ACRES
58	1/4 ACRES
59	1/4 ACRES
60	1/4 ACRES
61	1/4 ACRES
62	1/4 ACRES
63	1/4 ACRES
64	1/4 ACRES
65	1/4 ACRES
66	1/4 ACRES
67	1/4 ACRES
68	1/4 ACRES
69	1/4 ACRES
70	1/4 ACRES
71	1/4 ACRES
72	1/4 ACRES
73	1/4 ACRES
74	1/4 ACRES
75	1/4 ACRES
76	1/4 ACRES
77	1/4 ACRES
78	1/4 ACRES
79	1/4 ACRES
80	1/4 ACRES
81	1/4 ACRES
82	1/4 ACRES
83	1/4 ACRES
84	1/4 ACRES
85	1/4 ACRES
86	1/4 ACRES
87	1/4 ACRES
88	1/4 ACRES
89	1/4 ACRES
90	1/4 ACRES
91	1/4 ACRES
92	1/4 ACRES
93	1/4 ACRES
94	1/4 ACRES
95	1/4 ACRES
96	1/4 ACRES
97	1/4 ACRES
98	1/4 ACRES
99	1/4 ACRES
100	1/4 ACRES

Key Number LIBERTY 39-2

11-20-89 WD

[illegible]

REAL ESTATE TRANSFER RECORD

Hendricks County, Indiana

NAME ~~BRENEMAN, ROBERT J~~

Parcel Number 07-1-35-51W 100-006

ADDRESS _____

SE $\frac{1}{4}$ NW $\frac{1}{4}$ 35-15-1W 22A

Key Number LIBERTY 39-2-A2

DESCRIPTION

11-20-89 WD

[illegible]

REAL ESTATE TRANSFER RECORD

Hendricks County, Indiana

NAME RJB FARMS INC AN IN CORP
 % ROBERT J BRENEMAN
 PRESIDENT, RJB FARMS INC
 ADDRESS 1057 W COUNTY ROAD 500 S
CLAYTON IN 46118

Parcel Number 07-3-21-41W 100-010

Key Number LIBERTY

95/96 SPLIT CAME FROM 100-006 VOL 3 PAGE 37 6/10/94 WD

ASSESS 95/96

[illegible]

REAL ESTATE TRANSFER RECORD

Hendricks County, Indiana

NAME ~~SLIPHER MELVIN F & MARY V~~
900 S
CLAYTON IN
ADDRESS 46118

7-LIBERTY

Parcel Number 07-3-21-41W 200-001


7.17-3

Key Number

PT W NE 21-14-1W
40.0A

DESCRIPTION

Parcel Number 07-1-35-51W 200-004

PT SW $\frac{1}{4}$ NE $\frac{1}{4}$ 35-15-1W 37.2A			
DESCRIPTION			
<p>  </p>			

Key Number LIBERTY 39-2-A4

[illegible]

NAME _____

~~BRENEMAN, ROBERT J~~

ADDRESS

S $\frac{1}{2}$ NE $\frac{1}{4}$ 35-15-1W 1.386A

DESCRIPTION

Parcel Number

07-1-35-51W 200-005

Key Number

LIBERTY

39-2-A5

11-20-89 WD

[illegible]

REAL ESTATE TRANSFER RECORD

Hendricks County, Indiana

NAME ~~BRENEMAN, ROBERT J~~

Parcel Number 07-1-35-51W 400-001

ADDRESS _____

N $\frac{1}{2}$ NW $\frac{1}{4}$ SE $\frac{1}{4}$ 35-15-1W 1.03A

Key Number LIBERTY

DESCRIPTION

11-20-89 WD

[illegible]

7-LIBERTY

NAME MATTHEWS RAYMOND H & BARBARA J
STATE ROAD 40
CLAYTON IN
 ADDRESS 46118

PT NE1/4 6-14-1E
 .39A

Parcel Number 07-2-06-41E 200-015
7.46-7
 Key Number _____

DESCRIPTION

TRANSFERS TO	DATE OF INST'NT	DATE OF TRANSFER	KIND OF INST'NT	ALL OR PART	TRANSFERS TO	DATE OF INST'NT	DATE OF TRANSFER	KIND OF INST'NT	ALL OR PART
MATTHEWS, RAYMOND H. & RAY'S TRASH SERVICE INC. Drawer I, Clayton, In 46118	8-21-01	8-26-01	Per Rep	ALL					
RAY'S TRASH SERVICE INC. Drawer I, Clayton, IN 46118	9-21-01	9-26-01	QCD	ALL					
RTS REALTY LLC P O BOX 90, CLYATON, IN 46118	10-14-04	11-5-04	WD	ALL					

NAME _____

Parcel Number _____

ADDRESS _____

Key Number _____

DESCRIPTION

TRANSFERS TO	DATE OF INST'NT	DATE OF TRANSFER	KIND OF INST'NT	ALL OR PART	TRANSFERS TO	DATE OF INST'NT	DATE OF TRANSFER	KIND OF INST'NT	ALL OR PART

PT NE1/4 6-14-1E
PT NE 6-14-1E

IN
00000

7.46-7-8

DESCRIPTION

[illegible]

Parcel Number _____

Key Number _____

DESCRIPTION

[illegible]

REAL ESTATE TRANSFER RECORD

Hendricks County, Indiana

PT NE1/4 6-14-1E 4.94A
PT NE1/4 6-14-1E .06A (46-7-8-1-1)

NAME RAYS TRASH SERVICE INC
STATE ROAD 40
CLAYTON IN
ADDRESS 46118

Parcel Number 07-2-06-41E 200-016
7.46-7-8-2

Key Number _____

DESCRIPTION

REAL ESTATE TRANSFER RECORD

Hendricks County, Indiana

Parcel Number _____

Key Number _____

REAL ESTATE TRANSFER RECORD
Hendricks County, Indiana

[illegible]

PT NE 6-14-1E 3.00A

Parcel Number 07-2-06-41E 200-014
7.46-5
Key Number _____

Key Number _____

[illegible]

REAL ESTATE TRANSFER RECORD

Hendricks County, Indiana

NAME _____

Parcel Number _____

ADDRESS _____

Key Number _____

DESCRIPTION

TRANSFERS TO	DATE OF INST'NT	DATE OF TRANSFER	KIND OF INST'NT	ALL OR PART	TRANSFERS TO	DATE OF INST'NT	DATE OF TRANSFER	KIND OF INST'NT	ALL OR PART

NAME ~~SHORTER, ELNORA~~Parcel Number 07-3-32-41W-200-008

ADDRESS _____

Pt SE $\frac{1}{4}$ NE $\frac{1}{4}$ 32-14-1W 9AKey Number 26-8 LIBERTY

DESCRIPTION

8-8-89 AFF

TRANSFERS TO	DATE OF INST'NT	DATE OF TRANSFER	KIND OF INST'NT	ALL OR PART	TRANSFERS TO	DATE OF INST'NT	DATE OF TRANSFER	KIND OF INST'NT	ALL OR PART
GRIGGS, NORMA 531 Indianapolis Rd, Mooresville In 46158	10-21-88	8-8-89	QCD	ALL					
GRIGGS, NORMA 531 Indianapolis Rd., Mooresville, Indiana	10-21-88	8-1-89	QCD	ALL					
GRIGGS, NORMA 531 Indianapolis Rd., Mooresville, Indiana	10-24-88	8-1-89	QCD	ALL					
GRIGGS, NORMA 531 Indianapolis Rd., Mooresville, Indiana	9-12-88	8-1-89	QCD	ALL					
GRIGGS, NORMA 531 Indianapolis Rd., Mooresville, Indiana	10-21-88	8-1-89	QCD	ALL					
GRIGGS, NORMA 531 Indianapolis Rd., Mooresville, Indiana	6-15-90	6-28-90	ORDER	ALL					
RAGSDALE, John David, Janet Elaine, Mary Elaine & Elizabeth Anne c/o John David Ragsdale, 12 Brentwood Drive, Mooresville, IN 46158									
CORRECTION DEED: RAGSDALE J DAVID, RAGSDALE JANET ELAINE, RAGSDALE MARILYN ELAINE, RAGSDALE ELIZABETH ANNE	08-06-98	09-11-98	WD	ALL					
12 BRENIWOOD DR MOORESVILLE 46158	3-18-99	5-3-99	COR WD	ALL					

NAME MITCHELL, JOHN D & SANDRA S

Parcel Number 07-1-02-41W 482-003

ADDRESS 364 EAST 200 SOUTH DANVILLE 46122

ORIGINAL TOWN OF BELLEVILLE BLK 10 LOT 3 Key Number LIBERTY

DESCRIPTION

5-2-91 WD

[illegible]

NAME _____

4032 Avon Road

ADDRESS

7/18/90WD

LAKEWOOD EST SEC I LOT 2

DESCRIPTION

Parcel Number

Key Number

108-2

LIBERTY

[illegible]

REAL ESTATE TRANSFER RECORD

Hendricks County, Indiana

100: OFF SOUTH SIDE OF LOT 1
LOT 2 (67-2-1)

Parcel Number 07-1-02-41W 438-006
7.67-1-1

Key Number _____

TRANSFERS TO

DATE OF INST'NT

DATE OF TRANSFER

KIND OF
INST'NT

ALL OR
PART

TRANSFERS TO

DATE OF
INST'NT

DATE OF TRANSFER

KIND OF
INST'NTALL OR
PART

NAME _____

Parcel Number _____

ADDRESS _____

Key Number _____

DESCRIPTION

TRANSFERS TO	DATE OF INST'NT	DATE OF TRANSFER	KIND OF INST'NT	ALL OR PART	TRANSFERS TO	DATE OF INST'NT	DATE OF TRANSFER	KIND OF INST'NT	ALL OR PART

OK
NAME RANSON STEVAN W & KIMBERLY S
R R 2 BOX 324A
CLAYTON IN
ADDRESS 46118

7-LIBERTY

MINOR PLAT #274 LOT 1

Parcel Number 07-3-26-41W 375-001
7.125-1

Key Number

~~4.0 AC~~
3.73 AC DESCRIPTION

REAL ESTATE TRANSFER RECORD

Hendricks County, Indiana

NAME _____

Parcel Number _____

ADDRESS _____

Key Number _____

DESCRIPTION

TRANSFERS TO	DATE OF INST'NT	DATE OF TRANSFER	KIND OF INST'NT	ALL OR PART	TRANSFERS TO	DATE OF INST'NT	DATE OF TRANSFER	KIND OF INST'NT	ALL OR PART

NAME ENGLISH, LOUIS F. & VICKIE L.

ADDRESS ~~RR#1, BOX 3273~~
~~CLAYTON, INDIANA 46118~~

PT N $\frac{1}{2}$ S $\frac{1}{2}$ 18-14-1E ~~20.64AC~~

DESCRIPTION

Parcel Number 07-2-18-41E-200-002

Key Number LIBERTY

[illegible]

REAL ESTATE TRANSFER RECORD

Hendricks County, Indiana

NAME SAVINI MICHAEL A & ROSE E
R R 1 BOX 353
CLAYTON IN
ADDRESS 46118

7-LIBERTY

Parcel Number 07-2-07-41E 225-004

BONDED BUILDERS FIRST ADD LOT 17

7.93-17

Key Number _____

DESCRIPTION

REAL ESTATE TRANSFER RECORD

Hendricks County, Indiana

NAME RASTENBURG FRANK A & JOHNNIE KATE
1712 S BANNER AVENUE
INDIANAPOLIS IN 46241

ADDRESS _____

PT SW1/4 8-14-1W 4.62AC
DESCRIPTION

Parcel Number 07-2-08-41W 300-010

Key Number LIBERTY

95/96 SPLIT CAME FROM 300-006 VOL 2 PAGE 22C 6/17/94 GUARDIAN'S DEED

ASSESS 95/96

TRANSFERS TO	DATE OF INST'NT	DATE OF TRANSFER	KIND OF INST'NT	ALL OR PART	TRANSFERS TO	DATE OF INST'NT	DATE OF TRANSFER	KIND OF INST'NT	ALL OR PART
96/97 SPLIT ALL WENT TO MINOR PLAT 631 (380-001 & 002) VOL 2 PAGE 22C RASTENBRUG FRANKJA & JOHNNIE K PLAT 7/12/95									
FOR REFERENCE ONLY ALL WENT TO OTHER PARCELS									

NAME RATTS HENRY C
CLAYTON R R 2 BOX 256 IN
ADDRESS 46118

Parcel Number 07-2-13-41W 300-002
7.11-21
Key Number _____

PT NW SW 13-14-1W
1.5A

DESCRIPTION

NAME _____

Parcel Number _____

ADDRESS _____

Key Number _____

DESCRIPTION

TRANSFERS TO	DATE OF INST'NT	DATE OF TRANSFER	KIND OF INST'NT	ALL OR PART	TRANSFERS TO	DATE OF INST'NT	DATE OF TRANSFER	KIND OF INST'NT	ALL OR PART

7-LIBERTY

NAME BECKELHEIMER KATHERINE & BILLY LEE
3012 S STATE ROAD 39
DANVILLE IN
 ADDRESS 46122

PT W NW 27-16-1W & PT N 28-15-1W
~~102.70 AC~~ 100.17 AC
 DESCRIPTION

Parcel Number 07-1-28-51W 200-001
7.33-11
 Key Number _____

TRANSFERS TO	DATE OF INST'NT	DATE OF TRANSFER	KIND OF INST'NT	ALL OR PART	TRANSFERS TO	DATE OF INST'NT	DATE OF TRANSFER	KIND OF INST'NT	ALL OR PART
BECKELHEIMER, BILLY LEE	5-4-01	10-29-01	Sur Aff	ALL					
RAWLINSON, MICHAEL K. & TRINA E. H/W	10-4-01	10-29-01	L/C	ALL					
388 W County Road 200 South, Danville, In	46122	10-29-01	Aff ID						
Ref:									
03/04 SPLIT 2.53AC WENT TO 200-007	10-23-02	10-28-02	W.D.	PT					
RAWLINSON, MICHAEL K. & TRINA E. H/W									

NAME _____

Parcel Number _____

ADDRESS _____

Key Number _____

DESCRIPTION

TRANSFERS TO	DATE OF INST'NT	DATE OF TRANSFER	KIND OF INST'NT	ALL OR PART	TRANSFERS TO	DATE OF INST'NT	DATE OF TRANSFER	KIND OF INST'NT	ALL OR PART

NAME MYERS VERL L & RAY CHAROLETTE
R R 1 BOX 484
CLAYTON IN
ADDRESS 46118

7.40-4

PT N NE 36-15-1W
5.5A

DESCRIPTION

Parcel Number _____

Key Number _____

DESCRIPTION

REAL ESTATE TRANSFER RECORD

Hendricks County, Indiana

NAME RAY JORDAN X & NETTIE J
450 CARTERSBURG ROAD
PLAINFIELD IN
ADDRESS 46168

7-LIBERTY

PT SE SE 31-15-1E
4.53A

DESCRIPTION

Parcel Number 07-1-31-51E 400-006
7.43-23
Key Number _____

TRANSFERS TO	DATE OF INST'NT	DATE OF TRANSFER	KIND OF INST'NT	ALL OR PART	TRANSFERS TO	DATE OF INST'NT	DATE OF TRANSFER	KIND OF INST'NT	ALL OR PART

NAME _____

Parcel Number _____

ADDRESS _____

DESCRIPTION _____

Key Number _____

TRANSFERS TO	DATE OF INST'NT	DATE OF TRANSFER	KIND OF INST'NT	ALL OR PART	TRANSFERS TO	DATE OF INST'NT	DATE OF TRANSFER	KIND OF INST'NT	ALL OR PART

CARTERSBURG HEIGHTS SEC 1 LOT 1
LOT 2 (98-2)

Parcel Number 07-1-36-51W 225-007
7.98-1
Key Number _____

NAME _____

Parcel Number _____

ADDRESS _____

Key Number _____

DESCRIPTION

TRANSFERS TO	DATE OF INST'NT	DATE OF TRANSFER	KIND OF INST'NT	ALL OR PART	TRANSFERS TO	DATE OF INST'NT	DATE OF TRANSFER	KIND OF INST'NT	ALL OR PART

WESTERVILLE ESTATE SEC 2
LOT 24

Parcel Number 7.110-24

Key Number _____

ROBERTS JOHN E & LORRAINE
NAME R R 1 BOX 286-12
CLAYTON IN
46118

ADDRESS _____

DESCRIPTION

[illegible]

Parcel Number _____

Key Number _____

REAL ESTATE TRANSFER RECORD
Hendricks County, Indiana

TATTERSALL MANOR SEC 1 LOT 6

Parcel Number 07-1-29-51E 465-006
7.97-6
Key Number _____

DITCH

[illegible]

Parcel Number _____

Key Number _____

DESCRIPTION

[illegible]

REAL ESTATE TRANSFER RECORD
Hendricks County, Indiana

NAME Bailey, Mary M.

Parcel Number 07-1-02-41W 496-002

RR 1 Box 217
ADDRESS Clayton 46118

PT OUT LOT 11 Town of Belleville .26 AC Key Number Liberty 79-11-8
DESCRIPTION

2-12-91 SURV AFF

[illegible]

Parcel Number 07-1-02-41W 496-004

PT OUT LOT 11 Town of Belleville .16AC Key Number Liberty 79-11-89
DESCRIPTION

2-12-91 SURV AFF

[illegible]

NAME REED WALTER JR & DONNA
CHURCH STREET
CLAYTON IN
ADDRESS 46118

ORIGINAL TOWN OF BELLEVILLE LOT 11
.17A

TRANSFERS TO

DATE OF INST'NT

DATE OF TRANSFER

KIND OF
INST'NT

ALL OR
PART

TRANSFERS TO

DATE OF
INST'NT

DATE OF TRANSFER

KIND OF
INST'NT

ALL OR PART

Parcel Number _____

Key Number _____

REAL ESTATE TRANSFER RECORD
Hendricks County, Indiana

7-LIBERTY

NAME BRANCH RONALD G & JILL A
150 E
CLAYTON IN
 ADDRESS 46118

MINOR PLAT 188 LOT 1
 3.0A

Parcel Number 07-1-02-41W 255-001
7.122-1
 Key Number _____

DESCRIPTION

TRANSFERS TO	DATE OF INST'NT	DATE OF TRANSFER	KIND OF INST'NT	ALL OR PART	TRANSFERS TO	DATE OF INST'NT	DATE OF TRANSFER	KIND OF INST'NT	ALL OR PART
BRANCH RONALD G									
R R 1 BOX 26 CLAYTON 46118	2-5-93	2-22-93	QCD	ALL					
REEL, CLARENCE EDGAR JR	6-10-99	6-21-99	WD	ALL					
5282 County Road 150 East, Clayton, IN 46118									
REEL, CLARENCE EDGAR JR. & REBECCA L. h/w									
5282 C R 150 East, Clayton, IN 46118	6-10-99	6-21-99	QCD	ALL					
REEL, CLARENCE EDGAR JR.	11-12-01	11-14-01	QCD	ALL					
5282 County Road 150 East, Clayton, IN 46118									

NAME _____

Parcel Number _____

ADDRESS _____

Key Number _____

DESCRIPTION

TRANSFERS TO	DATE OF INST'NT	DATE OF TRANSFER	KIND OF INST'NT	ALL OR PART	TRANSFERS TO	DATE OF INST'NT	DATE OF TRANSFER	KIND OF INST'NT	ALL OR PART

NAME HOOSIER CATTLE COMPANY INC
750 S

NE SE 13-14-1W
~~19.35A~~ 5.41AC

7.11-12

Key Number

DESCRIPTION

[illegible]

NAME _____

Parcel Number _____

ADDRESS _____

DESCRIPTION

Key Number _____

TRANSFERS TO	DATE OF INST'NT	DATE OF TRANSFER	KIND OF INST'NT	ALL OR PART	TRANSFERS TO	DATE OF INST'NT	DATE OF TRANSFER	KIND OF INST'NT	ALL OR PART

PT SE 13-14-1W
47.78A

ADDRESS _____

Key Number _____

DESCRIPTION

REAL ESTATE TRANSFER RECORD
Hendricks County, Indiana

Parcel Number _____

Key Number _____

DESCRIPTION

REAL ESTATE TRANSFER RECORD
Hendricks County, Indiana

7-LIBERTY

NAME REEVES JON R & C DARLENE
R R 1 BOX 381
CLAYTON IN
46118
 ADDRESS _____

PT NE1/4 SE1/4 13-14-1W
 20.75A

Parcel Number 07-2-13-41W 400-004
7.11-12-1
 Key Number _____

DESCRIPTION

TRANSFERS TO	DATE OF INST'NT	DATE OF TRANSFER	KIND OF INST'NT	ALL OR PART	TRANSFERS TO	DATE OF INST'NT	DATE OF TRANSFER	KIND OF INST'NT	ALL OR PART
REEVES REALTY LLC 1241 Timberclimb, Danville, In 46122	9-13-02	10-28-02	Ltd WD	ALL					

Parcel Number _____

Key Number _____

REAL ESTATE TRANSFER RECORD
Hendricks County, Indiana

R. C.
NAME REEVES JON & DARLENE
A R R 1 BOX 381
CLAYTON IN
ADDRESS 46118

7-LIBERTY

PT NW1/4 SW1/4 18-14-1E
4.25A

Parcel Number 07-2-18-41E 400-003
7.50-6-1

Key Number _____

DESCRIPTION

Parcel Number _____

Key Number _____

Key Number _____

REAL ESTATE TRANSFER RECORD
Hendricks County, Indiana

NAME FOSTER, MICHAEL L & CINDA L H&WParcel Number 07-2-06-41E 275-003ADDRESS 997 W 200 N DANVILLE 46122PT S½NE½ 6-14-1E 1.0 AC
DESCRIPTIONKey Number LIBERTY

5-14-91 EXEC DEED

TRANSFERS TO	DATE OF INST'NT	DATE OF TRANSFER	KIND OF INST'NT	ALL OR PART	TRANSFERS TO	DATE OF INST'NT	DATE OF TRANSFER	KIND OF INST'NT	ALL OR PART
Fischer, Jon 3713 E US Hwy 40, Clayton, IN 46118	07-07-99	07-13-99	WD	ALL					
CHASE MANHATTAN MORTGAGE CORPORATION 3415 Vision Drive, Columbus, OH 43219	11-8-01	1-29-02	Sher Dd	ALL					
SEC OF HOUSING & URBAN DEVEL c/o Golden Feather Closing Dept. 2500 Michelson Drive, Ste 100, Irvine, CA 92612	12-3-01	1-29-02	Sp WD	ALL					
TIMBY, DARYL M. & JODIE L. H/W 70 LAKESHORE PLACE, BROWNSBURG, IN 46112	7-18-02	10-07-02	SpWD	ALL					
REGADANZ, WILLIAM A. & KIMBERLIE J. H/W 3713 E U S Hwy 40, Clayton, IN 46118	1-21-03	2-4-03	WD	All					

PT S NE 6-14-1E
1.0A

Parcel Number 07-2-06-41E 275-003
7.46-7-2
Key Number _____

REAL ESTATE TRANSFER RECORD

Hendricks County, Indiana

NAME _____

Parcel Number _____

ADDRESS _____

Key Number _____

DESCRIPTION

TRANSFERS TO	DATE OF INST'NT	DATE OF TRANSFER	KIND OF INST'NT	ALL OR PART	TRANSFERS TO	DATE OF INST'NT	DATE OF TRANSFER	KIND OF INST'NT	ALL OR PART

NAME REGULAR BAPTIST CHURCH TRUSTEE
R R 2 BOX 32
CLAYTON IN
ADDRESS 46118

Key Number 7.21-2

PT NW NW 25-14-1W
3.0AC-C

Parcel Number _____

Key Number _____

REAL ESTATE TRANSFER RECORD
Hendricks County, Indiana

PT NW1/4 25-15-1W
5.11A

ADDRESS _____ 46118

Key Number _____

DESCRIPTION

Parcel Number _____

Key Number _____

DESCRIPTION

[illegible]

REAL ESTATE TRANSFER RECORD
Hendricks County, Indiana

NE NW 20-14-1W
40.0A

Parcel Number 7.16-2

ADDRESS _____

Key Number _____

DESCRIPTION

NAME _____

Parcel Number _____

ADDRESS _____

Key Number _____

DESCRIPTION

TRANSFERS TO	DATE OF INST'NT	DATE OF TRANSFER	KIND OF INST'NT	ALL OR PART	TRANSFERS TO	DATE OF INST'NT	DATE OF TRANSFER	KIND OF INST'NT	ALL OR PART

S NW 20-14-1W
80.0A

Parcel Number 7.16-5

ADDRESS _____

Key Number _____

DESCRIPTION

NAME _____

Parcel Number _____

ADDRESS _____

DESCRIPTION _____

Key Number _____

TRANSFERS TO	DATE OF INST'NT	DATE OF TRANSFER	KIND OF INST'NT	ALL OR PART	TRANSFERS TO	DATE OF INST'NT	DATE OF TRANSFER	KIND OF INST'NT	ALL OR PART

NAME PROCK HASKEL W TRUST B

ADDRESS CLAYTON, IN 46116

DESCRIPTION

Key Number _____

[illegible]

NAME _____

HARROLD, JAMES D. & VIRGINIA P. AS
CO-TRUSTEES OR THE SUCCESSOR TRUSTEE
OF THE JAMES D. HARROLD & VIRGINIA P. HARROLD
JOINT REVOCABLE TRUST DATED 3/16/93
RR#4, BOX 282, CLAYTON, INDIANA 46118

ADDRESS

MINOR PLAT # 522 LOT 1 (1.861AC)

Parcel Number

Key Number

ASSESS 94

3/16/93 PLAT (from all 400-007) (VOL 1 page 2)

[illegible]

NAME WATSON, FRANK E & JUDY M. HW

RR#2,

CLAYTON, INDIANA 46118
ADDRESS _____

MINOR PLAT # 367 LOT 1 (8.17ac)

DESCRIPTION

Parcel Number 07-3-22-41W 405-001

Key Number LIBERTY

8/23/91 PLAT (FROM 400-004)(VOL 3 page 38)

ASSESS 92

[illegible]

REAL ESTATE TRANSFER RECORD

Hendricks County, Indiana

REYNOLDS PHILLIP DEE & DONNA S
NAME 844 LIBERTY MEADOWS ROAD
PLAINFIELD IN
46168

Parcel Number 7.41-3-2

PT NW NE 29-15-1E
5.0A

DESCRIPTION

Parcel Number _____

Key Number _____

DESCRIPTION

REAL ESTATE TRANSFER RECORD
Hendricks County, Indiana

ANDREWS LIBERTY MEADOWS LOT 29

Parcel Number 7.104-29

ADDRESS _____

DESCRIPTION

Key Number _____

REAL ESTATE TRANSFER RECORD

Hendricks County, Indiana

Parcel Number _____

Key Number _____

DESCRIPTION

REAL ESTATE TRANSFER RECORD
Hendricks County, Indiana

PT NW1/4 17-14-1W 6.71A

Parcel Number 7.15-5-1

ADDRESS _____

Key Number _____

REAL ESTATE TRANSFER RECORD

Hendricks County, Indiana

NAME _____

Parcel Number _____

ADDRESS _____

Key Number _____

DESCRIPTION

TRANSFERS TO	DATE OF INST'NT	DATE OF TRANSFER	KIND OF INST'NT	ALL OR PART	TRANSFERS TO	DATE OF INST'NT	DATE OF TRANSFER	KIND OF INST'NT	ALL OR PART

NAME REYNOLDS THOMAS A & MARILYN K
R R 1 BOX 494
CLAYTON IN
46118
 ADDRESS _____

7-LIBERTY

CARTERSBURG HEIGHTS SEC 2 LOT 9

07-1-36-51W 225-019

Parcel Number 7.99-9

Key Number _____

DESCRIPTION

TRANSFERS TO	DATE OF INST'NT	DATE OF TRANSFER	KIND OF INST'NT	ALL OR PART	TRANSFERS TO	DATE OF INST'NT	DATE OF TRANSFER	KIND OF INST'NT	ALL OR PART

NAME _____

Parcel Number _____

ADDRESS _____

Key Number _____

DESCRIPTION

TRANSFERS TO	DATE OF INST'NT	DATE OF TRANSFER	KIND OF INST'NT	ALL OR PART	TRANSFERS TO	DATE OF INST'NT	DATE OF TRANSFER	KIND OF INST'NT	ALL OR PART

REYNOLDS THOMAS A & MARILYN K
NAME R R 2 BOX 494
CLAYTON IN
46118

PR NE1/4 36-15-1W
1.74 A

Parcel Number 7.40-4-2

DESCRIPTION

Parcel Number _____

Key Number _____

DESCRIPTION

REAL ESTATE TRANSFER RECORD

Hendricks County, Indiana

NAME ~~SALYERS IRA E & FLORENCE I~~
P O BOX 17
ADDRESS CARTERSBURG IN 46114

7-LIBERTY

JAMES H OLIVER'S SUBD LOT 38
LOT 39 (58-39)
DESCRIPTION

Parcel Number 07-1-31-51E 256-001
Key Number 7.58-38

TRANSFERS TO	DATE OF INST'NT	DATE OF TRANSFER	KIND OF INST'NT	ALL OR PART	TRANSFERS TO	DATE OF INST'NT	DATE OF TRANSFER	KIND OF INST'NT	ALL OR PART
SALYERS, Florence I. 3261 Main St., Cartersburg 46168	8-4-94	8-8-94	Surv.Aff.	All					
RIDENOUR, Keith & Lydia h/w 3261 Main Street, Cartersburg 46168	8-4-94	8-8-94	PRD	All					
WATSON, Eric B. & Dennis WATSON, JT. TENANTS WROS 3261 Main St., Cartersburg 46168	7-28-95	8-1-95	WD	All					
WATSON, ERIC B. & HEATHER L. H/W & WATSON, DENNIS K. Jt Ten WROS	7-28-00	7-25-00	WD	ALL					
1921 Market Street, Clayton, In 46118									
HERRIN, DANNIS D. & ONVETTA H/W 1921 Market Street, Clayton, IN 46118	7-19-00	7-25-00	WD	ALL					
RICHARD, SAM W. 3261 Main St., Plainfield, In 46168	11-27-02	12-02-02	WD	ALL					

Parcel Number _____

Key Number _____

DESCRIPTION

REAL ESTATE TRANSFER RECORD
Hendricks County, Indiana

PT SE1/4 SW1/4
1.53A

Parcel Number 07-3-34-41W 300-006
7.28-13-2

Key Number _____

Key Number _____

NAME _____

Parcel Number _____

ADDRESS _____

Key Number _____

DESCRIPTION

TRANSFERS TO	DATE OF INST'NT	DATE OF TRANSFER	KIND OF INST'NT	ALL OR PART	TRANSFERS TO	DATE OF INST'NT	DATE OF TRANSFER	KIND OF INST'NT	ALL OR PART

PT SW 22-14-1W
4.0A

Parcel Number _____

ADDRESS _____

Key Number _____

NAME _____

Parcel Number _____

ADDRESS _____

Key Number _____

DESCRIPTION

TRANSFERS TO	DATE OF INST'NT	DATE OF TRANSFER	KIND OF INST'NT	ALL OR PART	TRANSFERS TO	DATE OF INST'NT	DATE OF TRANSFER	KIND OF INST'NT	ALL OR PART

7-LIBERTY

07-3-22-41W 300-002

RICHARDSON ALAN T & SHARON S
NAME 900 S
CLAYTON IN
46118

PT SW 22-14-1W 120.A

Parcel Number _____

ADDRESS _____

Key Number _____

DESCRIPTION

REAL ESTATE TRANSFER RECORD

Hendricks County, Indiana

Parcel Number _____

Key Number _____

REAL ESTATE TRANSFER RECORD

Hendricks County, Indiana

PT SW SW 22-14-1W
9.0A

Parcel Number _____

CLAYTON IN
46118

DESCRIPTION

Key Number _____

Parcel Number _____

Key Number _____

REAL ESTATE TRANSFER RECORD

Hendricks County, Indiana

PT SW1/4 SW1/4 22-14-1W
1.0A

Parcel Number 7.18-10-1

ADDRESS _____

Key Number _____

DESCRIPTION

Parcel Number _____

Key Number _____

REAL ESTATE TRANSFER RECORD
Hendricks County, Indiana

PT SW 1/4 22-14-1W
97.58AC

Parcel Number _____

CLAYTON IN
46118

DESCRIPTION

Key Number _____

[illegible]

NAME _____

Parcel Number _____

ADDRESS _____

Key Number _____

DESCRIPTION

TRANSFERS TO	DATE OF INST'NT	DATE OF TRANSFER	KIND OF INST'NT	ALL OR PART	TRANSFERS TO	DATE OF INST'NT	DATE OF TRANSFER	KIND OF INST'NT	ALL OR PART

7-LIBERTY

RICHARDSON KENNETH W & REVENNA

07-3-34-41W 300-004

NAME CLAYTON IN 46118

PT SE 34-14-1W

Parcel Number 7.28-13

ADDRESS _____

~~57AC-C~~
56.37 AC

Key Number _____

DESCRIPTION

REAL ESTATE TRANSFER RECORD

Hendricks County, Indiana

NAME _____

Parcel Number _____

ADDRESS _____

Key Number _____

DESCRIPTION

TRANSFERS TO	DATE OF INST'NT	DATE OF TRANSFER	KIND OF INST'NT	ALL OR PART	TRANSFERS TO	DATE OF INST'NT	DATE OF TRANSFER	KIND OF INST'NT	ALL OR PART

RICHARDSON KENNETH W & REVENNA

NAME CLAYTON IN 46118

Parcel Number 7.28-11

Key Number _____

TRANSFERS TO

DATE OF INST'NT

DATE OF TRANSFER

KIND OF
INST'NT

ALL OR
PART

TRANSFERS TO

DATE OF
INST'NT

DATE OF TRANSFER

KIND OF
INST'NT

ALL OR
PART

NAME _____

Parcel Number _____

ADDRESS _____

Key Number _____

DESCRIPTION

TRANSFERS TO	DATE OF INST'NT	DATE OF TRANSFER	KIND OF INST'NT	ALL OR PART	TRANSFERS TO	DATE OF INST'NT	DATE OF TRANSFER	KIND OF INST'NT	ALL OR PART

NAME

RICHARDSON KENNETH W & REVENNA
CLAYTONIN
46118

ADDRESS

7-LIBERTY
PT SE 34-14-1W
38.5AC-C

DESCRIPTION

Parcel Number07-3-34-41W 400-006
7.28-15

Key Number

TRANSFERS TO	DATE OF INST'NT	DATE OF TRANSFER	KIND OF INST'NT	ALL OR PART	TRANSFERS TO	DATE OF INST'NT	DATE OF TRANSFER	KIND OF INST'NT	ALL OR PART

NAME _____

Parcel Number _____

ADDRESS _____

Key Number _____

DESCRIPTION

TRANSFERS TO	DATE OF INST'NT	DATE OF TRANSFER	KIND OF INST'NT	ALL OR PART	TRANSFERS TO	DATE OF INST'NT	DATE OF TRANSFER	KIND OF INST'NT	ALL OR PART

7-LIBERTY

NAME RICHARDSON KENNETH W & REVENNA
R R 2 BOX 348
CLAYTON IN
46118

PT SE SE 34-14-1W
1A

07-3-34-41W 400-007
Parcel Number 7.28-15-1

ADDRESS _____

DESCRIPTION

Key Number _____

Parcel Number _____

Key Number _____

DESCRIPTION

REAL ESTATE TRANSFER RECORD
Hendricks County, Indiana

7-LIBERTY

07-2-11-41W 132-001

NAME RICHARDSON LAUDY & RUTH
CLAYTON IN
46118

PT E NW TRACT 108
11-14-1W

Parcel Number 7.9-2-1-2-36

ADDRESS _____

Key Number _____

DESCRIPTION

Parcel Number _____

Key Number _____

REAL ESTATE TRANSFER RECORD
Hendricks County, Indiana

PT E NE TRACT 73
11-14-1W

Parcel Number 7.9-2-1-2-76

ADDRESS _____

Key Number _____

Parcel Number _____

Key Number _____

REAL ESTATE TRANSFER RECORD
Hendricks County, Indiana

7-LIBERTY

07-2-11-41W 132-027

NAME RICHARDSON LONNIE & ROBERTA A
CLAYTON IN
46118

PT E NW TRACT 121
11-14-1W

Parcel Number 7.9-2-1-2-23

ADDRESS _____

DESCRIPTION

Key Number _____

TRANSFERS TO	DATE OF INST'NT	DATE OF TRANSFER	KIND OF INST'NT	ALL OR PART	TRANSFERS TO	DATE OF INST'NT	DATE OF TRANSFER	KIND OF INST'NT	ALL OR PART
RICHARDSON LONNIE DEAN R R 1 BOX 155 CLAYTON 46118	1-29-93	2-1-93	QCD	ALL					

NAME _____

Parcel Number _____

ADDRESS _____

Key Number _____

DESCRIPTION

TRANSFERS TO	DATE OF INST'NT	DATE OF TRANSFER	KIND OF INST'NT	ALL OR PART	TRANSFERS TO	DATE OF INST'NT	DATE OF TRANSFER	KIND OF INST'NT	ALL OR PART

NAME _____

Key Number LIBERTY

N1/2 NE1/4 SE1/4 17-14-1E 20.00AC

DESCRIPTION

2-24-72

95/96 SPLIT CAME FROM 400-002 VOL 3 PAGE 35 8/26/94 (FROM PEACOCK ARTHUR CLARKSON & MAXINE) ASSESS 95/96

[illegible]

ADDRESS Clayton, In 46118

Parcel Number 07-2-11-41W-130-017

Key Number 9-2-1-2-77 LIBERTY

PT E $\frac{1}{2}$ NW $\frac{1}{4}$ 11-14-1W 0.20AC TRACT 74
BARKERS "BELLEVILLE ADDITION"

7/3/89WD

[illegible]

7-LIBERTY

NAME RICHWINE DONALD L & SUE ANN
R R 2 BOX 453
CLAYTON IN
46118

ADDRESS 5 15 90

PT E NW 33-14-1W
44.2 AC

Parcel Number 07-3-33-41W 100-012
7.27-3

Key Number

DESCRIPTION

REAL ESTATE TRANSFER RECORD

Hendricks County, Indiana

NAME:

007-LIBERTY-013

Parcel Number

ADDRESS

JONES ADDITION MAP 662 REPLAT OF LOT 4

Key Number

LOT 2

2.68ac

04/05 SPLIT FROM 475-006 PLAT 04/28/03 10/10/00 WD

[illegible]

REAL ESTATE TRANSFER RECORD

Hendricks County, Indiana

ORIG TOWN OF BELLEVILLE BLK 3 LOT ~~4~~ 3 7.65-3

Parcel Number 07-1-02-41W 435-003

46118

ADDRESS _____ 48118

Key Number _____

DESCRIPTION

[illegible]

REAL ESTATE TRANSFER RECORD
Hendricks County, Indiana

Parcel Number _____

Key Number _____

REAL ESTATE TRANSFER RECORD

Hendricks County, Indiana

7-LIBERTY

NAME HARGRAVES THOMAS J & E VIOLET
R R 1 BOX 453
CLAYTON IN
 ADDRESS 46118

Parcel Number 07-1-02-41W 435-005

ORIG TOWN OF BELLEVILLE LOTS 1,2,3 BLK 3 7.65-1

Key Number _____

DESCRIPTION

TRANSFERS TO	DATE OF INST'NT	DATE OF TRANSFER	KIND OF INST'NT	ALL OR PART	TRANSFERS TO	DATE OF INST'NT	DATE OF TRANSFER	KIND OF INST'NT	ALL OR PART
HARGRAVES, Thomas J. R.R.#1, Box 453, Clayton 46118	7-12-96	7-30-96	QCD	All					
HARGRAVES, Thomas J. & REINHARDT, Betty B., AS TENANTS IN COMMON 1840 Market St., Clayton 46118	11-6-96	11-7-96	WD	All					
HARGRAVES, THOMAS J. & GLAZE, DENNIS D. & HARGRAVES, RUSSELL ALLEN and JACOBS, MARY ten in common	10-8-01	12-03-01	QCD	All					
1840 Market Street, Clayton, In 46118									
GRAZE, DENNIS D., HARGRAVES, RUSSELL ALLEN & JACOBS, MARY & RIDENOUR, DANNY J. JR.	5-28-03	6-5-03	WD	All					
1840 E. Market St., Clayton, IN 46118									
RIDENOUR, DANNY J. JR.	5-28-03	6-5-03	Per Rep	All					
1840 E. Market St., Clayton, IN 46118									

Parcel Number _____

Key Number _____

DESCRIPTION

[illegible]

REAL ESTATE TRANSFER RECORD
Hendricks County, Indiana

7-LIBERTY

NAME HARGRAVES THOMAS J. & E VIOLET
R R 1 BOX 453
CLAYTON IN
 ADDRESS 46118

ORIG TOWN BELLEVILLE LOT 10 BLK 3
 LOT 11 BLK 3 (65-11)

Parcel Number 07-1-02-41W 435-008
7.65-10
 Key Number _____

DESCRIPTION

TRANSFERS TO	DATE OF INST'NT	DATE OF TRANSFER	KIND OF INST'NT	ALL OR PART	TRANSFERS TO	DATE OF INST'NT	DATE OF TRANSFER	KIND OF INST'NT	ALL OR PART
HARGRAVES, Thomas J. R.R.#1, Box 453, Clayton 46118	7-12-96	7-30-96	QCD	All					
HARGRAVES, Thomas J. & REINHARDT, Betty B., As Tenants in Common 1840 Market St., Clayton 46118	11-6-96	11-7-96	WD	All					
HARGRAVES, THOMAS J. & GLAZE, DENNIS D. & HARGRAVES, RUSSELL ALLEN and JACOBS, MARY ten in common	10-8-01	12-03-01	QCD	All					
1840 Market Street, Clayton, In 46118									
GRAZE, DENNIS D., HARGRAVES, RUSSELL ALLEN & JACOBS, MARY & RIDENOUR, DANNY J. JR.	5-28-03	6-5-03	WD	All					
1840 E. Market St., Clayton, IN 46118									
RIDENOUR, DANNY J. JR.	5-28-03	6-5-03	Per Rep	All					
1840 E. Market St., Clayton, IN 46118									

Parcel Number _____

Key Number _____

REAL ESTATE TRANSFER RECORD
Hendricks County, Indiana

7-LIBERTY

NAME ~~HARGRAVES THOMAS J & E VIOLET~~

Parcel Number 07-1-02-41W 435-004

CLAYTON IN

ORIG TOWN OF BELLEVILLE BLK 3 LOTS ~~2~~ 7.65-2

ADDRESS 46118

Key Number

DESCRIPTION

TRANSFERS TO	DATE OF INST'NT	DATE OF TRANSFER	KIND OF INST'NT	ALL OR PART	TRANSFERS TO	DATE OF INST'NT	DATE OF TRANSFER	KIND OF INST'NT	ALL OR PART
HARGRAVES, THOMAS J. R.R.#1, Box 453, Clayton 46118	7-12-96	7-30-96	QCD	All					
HARGRAVES, Thomas J. & REINHARDT, Betty B., AS TENANTS IN COMMON 1840 Market St., Clayton 46118	11-6-96	11-7-96	WD	All					
HARGRAVES, THOMAS J. & GLAZE, DENNIS D. & HARGRAVES, RUSSELL ALLEN and JACOBS, MARY ten in common	10-8-01	12-03-01	QCD	All					
1840 Market Street, Clayton, In 46118									
GLAZE, DENNIS D., HARGRAVES, RUSSELL ALLEN & JACOBS, MARY & RIDENOUR, DANNY J. JR.	5-28-03	6-5-03	WD	All					
1840 E. Market St., Clayton, IN 46118									
RIDENOUR, DANNY J. JR.	5-28-03	6-5-03	Per Rep	All					
1840 E. Market St., Clayton, IN 46118									

NAME _____

Parcel Number _____

ADDRESS _____

Key Number _____

DESCRIPTION

TRANSFERS TO	DATE OF INST'NT	DATE OF TRANSFER	KIND OF INST'NT	ALL OR PART	TRANSFERS TO	DATE OF INST'NT	DATE OF TRANSFER	KIND OF INST'NT	ALL OR PART

REAL ESTATE TRANSFER RECORD

Hendricks County, Indiana

NAME _____

Parcel Number _____

ADDRESS _____

Key Number _____

DESCRIPTION

TRANSFERS TO	DATE OF INST'NT	DATE OF TRANSFER	KIND OF INST'NT	ALL OR PART	TRANSFERS TO	DATE OF INST'NT	DATE OF TRANSFER	KIND OF INST'NT	ALL OR PART

PT S SW 33-14-1W
5A

Parcel Number 7.27-21

ADDRESS _____

Key Number _____

NAME _____

Parcel Number _____

ADDRESS _____

Key Number _____

DESCRIPTION

TRANSFERS TO	DATE OF INST'NT	DATE OF TRANSFER	KIND OF INST'NT	ALL OR PART	TRANSFERS TO	DATE OF INST'NT	DATE OF TRANSFER	KIND OF INST'NT	ALL OR PART

NAME ~~CELESTIAL DEVELOPMENT CORP.~~
% LARRY DUNKERLY
407 S. SCHOOL STREET
ADDRESS BROWNSBURG, INDIANA 46112

Key Number LIBERTY

DESCRIPTION

ASSESS 94

REAL ESTATE TRANSFER RECORD

Hendricks County, Indiana

Parcel Number _____

Key Number _____

REAL ESTATE TRANSFER RECORD
Hendricks County, Indiana

TATTERSALL MANOR SEC 2 LOT 36

Parcel Number 7.105-36

ADDRESS _____

Key Number _____

Parcel Number _____

Key Number _____

REAL ESTATE TRANSFER RECORD
Hendricks County, Indiana

COUNTRY AIRE EST SEC 2 LOT 52

Parcel Number 07-3-23-41W 460-007
7.107-52
Key Number _____

DITCH

Parcel Number _____

Key Number _____

DESCRIPTION

REAL ESTATE TRANSFER RECORD
Hendricks County, Indiana

NAME SMITH GREGORY GLENN & NATALIE
R R 1 BOX 225B
CLAYTON IN
ADDRESS 46118

CADLE MEADOW LOT 4

[illegible]

Parcel Number _____

Key Number _____

DESCRIPTION

[illegible]

REAL ESTATE TRANSFER RECORD
Hendricks County, Indiana

PT E 1/2 SE 1/4 30-15-1E
11.32A

Parcel Number 7.42-12-2

ADDRESS _____

Key Number _____

DESCRIPTION

Parcel Number _____

Key Number _____

REAL ESTATE TRANSFER RECORD
Hendricks County, Indiana

7-LIBERTY

NAME CELESTIAL DEVELOPMENT CORP
BROWNSBURG IN
ADDRESS 46112

Parcel Number 07-1-29-51E 395-003
7.105-40
Key Number _____

DESCRIPTION

REAL ESTATE TRANSFER RECORD

Hendricks County, Indiana

Parcel Number _____

Key Number _____

REAL ESTATE TRANSFER RECORD
Hendricks County, Indiana

[illegible]

7-LIBERTY

NAME CAVANAUGH GARY E

IN
ADDRESS 00000

JAMES H OLIVER'S SUBD
CARTERSBURG LT 49

DESCRIPTION

Parcel Number 07-1-31-51E 252-005

7.57-49
Key Number

TRANSFERS TO	DATE OF INST'NT	DATE OF TRANSFER	KIND OF INST'NT	ALL OR PART	TRANSFERS TO	DATE OF INST'NT	DATE OF TRANSFER	KIND OF INST'NT	ALL OR PART
ROBERTSON, Kimberly 3282 Main St., Cartersburg, IN 46168	8-18-95	8-23-95	WD	All					

Parcel Number _____

Key Number _____

REAL ESTATE TRANSFER RECORD
Hendricks County, Indiana

7-LIBERTY

NAME ~~CAVANAUGH GARY E~~
MAIN STREET
CARTERSBURG IN
 ADDRESS 00000

JAMES H OLIVER'S SUBD
 CARTERSBURG LT 50

DESCRIPTION

Parcel Number 07-1-31-51E 252-006
7.57-50
 Key Number _____

TRANSFERS TO	DATE OF INST'NT	DATE OF TRANSFER	KIND OF INST'NT	ALL OR PART	TRANSFERS TO	DATE OF INST'NT	DATE OF TRANSFER	KIND OF INST'NT	ALL OR PART
ROBERTSON, Kimberly 3282 Main St., Cartersburg, IN 46168	8-18-95	8-23-95	WD	All					

Parcel Number _____

Key Number _____

Key Number _____

REAL ESTATE TRANSFER RECORD
Hendricks County, Indiana

JAMES H OLIVER'S SUBD
CARTERSBURG LT 51

NAME ~~CAVANAUGH GARY & MARY~~
CARTERSBURG IN
ADDRESS 00000

Parcel Number 07-1-31-51E 252-007
7.57-51
Key Number _____

DESCRIPTION

Parcel Number _____

Key Number _____

REAL ESTATE TRANSFER RECORD
Hendricks County, Indiana

7-LIBERTY

NAME CAVANAUGH GARY & MARY

Parcel Number 07-1-31-51E 252-008

IN
ADDRESS 00000

JAMES H OLIVER'S SUBD
CARTERSBURG LT 52

7.57-52
Key Number

DESCRIPTION

TRANSFERS TO	DATE OF INST'NT	DATE OF TRANSFER	KIND OF INST'NT	ALL OR PART	TRANSFERS TO	DATE OF INST'NT	DATE OF TRANSFER	KIND OF INST'NT	ALL OR PART
ROBERTSON, Kimberly 3282 Main St., Cartersburg, IN 46168	8-18-95	8-23-95	WD	All					

NAME _____

Parcel Number _____

ADDRESS _____

Key Number _____

DESCRIPTION

TRANSFERS TO	DATE OF INST'NT	DATE OF TRANSFER	KIND OF INST'NT	ALL OR PART	TRANSFERS TO	DATE OF INST'NT	DATE OF TRANSFER	KIND OF INST'NT	ALL OR PART

CARTERSBURG HEIGHTS SEC 2 LOT 6

Parcel Number 7.99-6

ADDRESS _____

Key Number _____

NAME _____

Parcel Number _____

ADDRESS _____

Key Number _____

DESCRIPTION

TRANSFERS TO	DATE OF INST'NT	DATE OF TRANSFER	KIND OF INST'NT	ALL OR PART	TRANSFERS TO	DATE OF INST'NT	DATE OF TRANSFER	KIND OF INST'NT	ALL OR PART

07-1-25-51W 100-002

PT W 25-15-1W
5.88A

Parcel Number 7.31-5-2-3

Key Number _____

REAL ESTATE TRANSFER RECORD

Hendricks County, Indiana

NAME _____

Parcel Number _____

ADDRESS _____

Key Number _____

DESCRIPTION

TRANSFERS TO	DATE OF INST'NT	DATE OF TRANSFER	KIND OF INST'NT	ALL OR PART	TRANSFERS TO	DATE OF INST'NT	DATE OF TRANSFER	KIND OF INST'NT	ALL OR PART

7-LIBERTY

NAME WILSON ROBERT L & PENNY I
R R 2 BOX 252
 CLAYTON IN
 ADDRESS 46118

PT NW SW 27-14-1W
 1.06A

DESCRIPTION

Parcel Number 07-3-27-41W 315-005Key Number 7.23-8-10

TRANSFERS TO	DATE OF INST'NT	DATE OF TRANSFER	KIND OF INST'NT	ALL OR PART	TRANSFERS TO	DATE OF INST'NT	DATE OF TRANSFER	KIND OF INST'NT	ALL OR PART
X ROBINSON GLENN A & DEBORAH K GIPSON R R 2 BOX 252 CLAYTON 46118	8-5-92	8-7-92	WD	ALL					
ROBINSON, GLENN A. & DEBORAH K. H/W 94 E County Road 951 South, Clayton, In 46118	4-20-01	5-14-01	QCD	ALL					

Parcel Number _____

Key Number _____

DESCRIPTION

REAL ESTATE TRANSFER RECORD

Hendricks County, Indiana

PT NE 26-15-1W
5.18A

Parcel Number 7.32-2-14

Key Number _____

REAL ESTATE TRANSFER RECORD

Hendricks County, Indiana

Parcel Number _____

Key Number _____

DESCRIPTION

REAL ESTATE TRANSFER RECORD

Hendricks County, Indiana

PT W NW 9-14-1W
5.01AC-C

ADDRESS _____ 48118

Parcel Number 07-2-09-41W 100-006
7.7-1-2
Key Number _____

DESCRIPTION

[illegible]

Parcel Number _____

Key Number _____

DESCRIPTION

[illegible]

REAL ESTATE TRANSFER RECORD
Hendricks County, Indiana

7-LIBERTY

NAME _____
RODRIGUEZ JUAN S
CLAYTON IN
46118
ADDRESS _____

PT E NW 11-14-1W
0.20A

Parcel Number 07-2-11-41W 131-016
7.9-2-1-2-44

Key Number _____

DESCRIPTION

Parcel Number _____

Key Number _____

REAL ESTATE TRANSFER RECORD
Hendricks County, Indiana

RODRIGUER JUAN S

NAME CLAYTON IN 46118

Parcel Number 7.9-2-1-2-30

DESCRIPTION

Key Number _____

Parcel Number _____

Key Number _____

Key Number _____

REAL ESTATE TRANSFER RECORD
Hendricks County, Indiana

PT NE1/4 NE1/4 13-14-1W
TRACT 13 ~~5.66 AC~~ 200 AC
DESCRIPTION

NAME ~~SETTLES SUSAN LYN~~
275 E
CLAYTON IN
ADDRESS 46118

Parcel Number 07-2-13-41W 200-006

7.11-3-12

Key Number _____

Parcel Number _____

Key Number _____

DESCRIPTION

REAL ESTATE TRANSFER RECORD
Hendricks County, Indiana

NAME RODGERS FINOUS & IMAH J
CLAYTON IN
 ADDRESS 46118

7-LIBERTY

PT E NE TRACT 24 & PT 25
 11-14-1W

DESCRIPTION

, 20AC

Parcel Number 07-2-11-41W 180-006
7.9-2-1-2-72

Key Number _____

TRANSFERS TO	DATE OF INST'NT	DATE OF TRANSFER	KIND OF INST'NT	ALL OR PART	TRANSFERS TO	DATE OF INST'NT	DATE OF TRANSFER	KIND OF INST'NT	ALL OR PART
03/04 SPLIT .16AC WENT TO 180-023 RODGERS, FINOUS JR. & IMAH J		12-28-60	UPDATE	PT					

Parcel Number _____

Key Number _____

Key Number _____

REAL ESTATE TRANSFER RECORD

Hendricks County, Indiana

NAME RODGERS, FINOUS JR. & IMAH J

07-LIBERTY (013)

Parcel Number 07-2-11-41W 180-023
32-14-11-180-023-000-013

ADDRESS CLAYTON, IN 46118

PT NW $\frac{1}{2}$ 11-14-1W
.16AC

Key Number _____

DESCRIPTION


03/04 UPDATE WD 12-28-60

VOL 2 PG 25d.

[illegible]

REAL ESTATE TRANSFER RECORD

Hendricks County, Indiana



NAME PROCK HASKEL & NANCY
 ADDRESS _____ IN 00000

7-LIBERTY

LAKWOOD ESTATES
 SECTION 2 LOT 40

DESCRIPTION

Parcel Number 07-2-05-41E 115-005
 7.124-40
 Key Number _____

TRANSFERS TO	DATE OF INST'NT	DATE OF TRANSFER	KIND OF INST'NT	ALL OR PART	TRANSFERS TO	DATE OF INST'NT	DATE OF TRANSFER	KIND OF INST'NT	ALL OR PART
GIBSON, DARRELL G & JUDY G H&W R R 1 BOX 54A STILESVILLE 46180		6-7-91	WD	ALL					
RODINE, Randall Lane & Sandra K. h/w 4185 Lakewood Trails, Clayton 46118	9-17-94	9-21-94	WD	All					

Parcel Number _____

Key Number _____

DESCRIPTION

[illegible]

REAL ESTATE TRANSFER RECORD
Hendricks County, Indiana

PT E NE 29-15-1W & PT NW NW 28-15-1W
58.0 AC

Parcel Number 7.35-4

ADDRESS _____

Key Number _____

REAL ESTATE TRANSFER RECORD

Hendricks County, Indiana

Parcel Number _____

Key Number _____

DESCRIPTION

REAL ESTATE TRANSFER RECORD
Hendricks County, Indiana

NAME FISHER THOMAS G & BARBARA M

LAKEWOOD ESTATES
SECTION 2 LOT 26

Parcel Number 07-2-05-41E 120-002

7.124-26

Key Number

DESCRIPTION

[illegible]

NAME _____

Parcel Number _____

ADDRESS _____

Key Number _____

DESCRIPTION

TRANSFERS TO	DATE OF INST'NT	DATE OF TRANSFER	KIND OF INST'NT	ALL OR PART	TRANSFERS TO	DATE OF INST'NT	DATE OF TRANSFER	KIND OF INST'NT	ALL OR PART

PHEASANT RUN LOT 36	
4.42AC	DESCRIPTION

8952 WATKINS LANE
ADDRESS CLAYTON, IN 46118


Parcel Number 07-3-23-41W 479-016

Key Number _____

02/03 SPLIT CAME FROM 400-003,004,005,006 11-05-01 PLAT VOL. 3 PG 39D

REAL ESTATE TRANSFER RECORD

Hendricks County, Indiana



NAME _____

07-LIBERTY

Parcel Number

07-3-23-41W 479-016

ADDRESS

1958 E COUNTY ROAD 900 S

PHEASANT RUN LOT 36

4.42AC

DESCRIPTION

Key Number

02/03 SPLIT CAME FROM 400-003, 004, 005, 006 11-05-01 PLAT VOL 1 PG 39D

[illegible]

NAME _____

330 GREEN STREET
PLAINFIELD, INDIANA 46168

ADDRESS

LOT 20 (.5946 ac)

Key Number LIBERTY

ASSESS 93

TRANSFERS TO

DATE OF INST'NT

DATE OF TRANSFER

KIND OF
INST'NT

ALL OR
PART

TRANSFERS TO

DATE OF
INST'NT

DATE OF TRANSFER

KIND OF
INST'NT

ALL OR
PART

NAME ~~SETTLES CALVIN L & BETTY J~~

CLAYTON

IN

ADDRESS _____ 46118

PT SE1/4 NE1/4 13-14-1W

3.60 AC

Parcel Number 07-2-13-41W 200-018

7.11-3-10

Key Number

9-28-95

9-28-95

Aff. Notif on Dd. All

NAME _____

Parcel Number _____

ADDRESS _____

Key Number _____

DESCRIPTION

TRANSFERS TO	DATE OF INST'NT	DATE OF TRANSFER	KIND OF INST'NT	ALL OR PART	TRANSFERS TO	DATE OF INST'NT	DATE OF TRANSFER	KIND OF INST'NT	ALL OR PART

ROGERS CURTIS & MARCIA A

NAME CLAYTON IN
46118

Parcel Number _____

Key Number _____

NAME _____

Parcel Number _____

ADDRESS _____

Key Number _____

DESCRIPTION

TRANSFERS TO	DATE OF INST'NT	DATE OF TRANSFER	KIND OF INST'NT	ALL OR PART	TRANSFERS TO	DATE OF INST'NT	DATE OF TRANSFER	KIND OF INST'NT	ALL OR PART

Harold E. Rogers & Nancy Rogers, Trustees or their successors in trust
under the NANCY ROGERS LOVING TRUST, dated 9-7-90 Undiv 1/2 Int.

Parcel Number 07-3-35-41W 400-004

Key Number Liberty 29-17

2-6-91 QCD

[illegible]

Harold E. Rogers & Nancy Rogers, Trustees or their successors in trust under the NANCY ROGERS LOVING TRUST, dated 9-7-90 Undiv ½ Int.

ADDRESS RR 2 Box 342 Clayton 46118

DESCRIPTION

Key Number Liberty 30-15

2-6-91 OCD

[illegible]

NAME CONSOLIDATED RAIL CORPORATION

PT SW SW 33-15-1W
9.57AC

7.200-001

DESCRIPTION

[illegible]

NAME _____

Parcel Number _____

ADDRESS _____

Key Number _____

DESCRIPTION

TRANSFERS TO	DATE OF INST'NT	DATE OF TRANSFER	KIND OF INST'NT	ALL OR PART	TRANSFERS TO	DATE OF INST'NT	DATE OF TRANSFER	KIND OF INST'NT	ALL OR PART

NAME P C C & ST LOUIS RAILWAY CO

7-LIBERTY

Parcel Number 07-1-32-51W 300-004ADDRESS 00000PT SW 32-15-1W
2.35A

7.36-14

Key Number _____

DESCRIPTION

TRANSFERS TO	DATE OF INST'NT	DATE OF TRANSFER	KIND OF INST'NT	ALL OR PART	TRANSFERS TO	DATE OF INST'NT	DATE OF TRANSFER	KIND OF INST'NT	ALL OR PART
ROGERS, ROBERT	6/11/92	6/16/92	INDENTURE						
RR#4, BOX 288, CLAYTON, IN. 46118			QCD	ALL					
<i>for Reference Only See New Key No#</i>									
<i>07-1-33-51W 300-009 for New Abreage</i>									

Parcel Number _____

Key Number _____

Key Number _____

[illegible]

REAL ESTATE TRANSFER RECORD
Hendricks County, Indiana

NAME P C C & ST LOUIS RAILWAY CO

7-LIBERTY

Parcel Number 07-1-32-51W 300-005

ADDRESS 00000

PT SW 32-15-1W
6.06A

7.36-13
Key Number _____

DESCRIPTION

TRANSFERS TO	DATE OF INST'NT	DATE OF TRANSFER	KIND OF INST'NT	ALL OR PART	TRANSFERS TO	DATE OF INST'NT	DATE OF TRANSFER	KIND OF INST'NT	ALL OR PART
ROGERS, ROBERT	6/11/92	6/16/92	INDENTURE						
RR#4 BOX 288, CLAYTON, INDIANA	46118		QCD	ALL					
<i>for Reference Only See New Key No#</i>									
<i>07-1-33-51W 300-009 for New Leverage</i>									

Parcel Number _____

Key Number _____

DESCRIPTION

[illegible]

REAL ESTATE TRANSFER RECORD

Hendricks County, Indiana

NAME ~~P C C & ST LOUIS RAILWAY CO~~

7-LIBERTY

ADDRESS 000000

PT SE 32-15-1W
9.18A

Parcel Number 07-1-32-51W 400-004

7.36-15

Key Number _____

DESCRIPTION

[illegible]

REAL ESTATE TRANSFER RECORD

Hendricks County, Indiana

Parcel Number _____

Key Number _____

DESCRIPTION

REAL ESTATE TRANSFER RECORD

Hendricks County, Indiana

NAME FARMER WALTER L & PAULA M
W 400 S
CLAYTON IN
ADDRESS 46118

7.37-1-1

Key Number

PT N NW 33-15-1W & PT NE 32-15-1W
6.03 AC

DESCRIPTION

REAL ESTATE TRANSFER RECORD

Hendricks County, Indiana

Parcel Number _____

Key Number _____

DESCRIPTION

[illegible]

REAL ESTATE TRANSFER RECORD

Hendricks County, Indiana

7-LIBERTY

ROGERS ROBERT E
NAME R R 4 BOX 288
CLAYTON IN
46118
ADDRESS _____

PT NE1/4 PT SE NW1/4 28-15-1W
76.27AC

Parcel Number 07-1-28-51W 200-004
7.34-4-3

Key Number _____

DESCRIPTION

REAL ESTATE TRANSFER RECORD

Hendricks County, Indiana

NAME _____

Parcel Number _____

ADDRESS _____

Key Number _____

DESCRIPTION

TRANSFERS TO	DATE OF INST'NT	DATE OF TRANSFER	KIND OF INST'NT	ALL OR PART	TRANSFERS TO	DATE OF INST'NT	DATE OF TRANSFER	KIND OF INST'NT	ALL OR PART

7-LIBERTY

07-1-28-51W 300-002

NAME ROGERS ROBERT E (REAR)
W 400 S
CLAYTON IN
00000

W NE SW 28-15-1W
19.93 AC

Parcel Number 7.34-7-3

ADDRESS _____

Key Number _____

DESCRIPTION

NAME _____

Parcel Number _____

ADDRESS _____

Key Number _____

DESCRIPTION

TRANSFERS TO	DATE OF INST'NT	DATE OF TRANSFER	KIND OF INST'NT	ALL OR PART	TRANSFERS TO	DATE OF INST'NT	DATE OF TRANSFER	KIND OF INST'NT	ALL OR PART

PT NW NW & PT SW NW 29-15-1W
70.AC

Parcel Number 7.35-1-1

Key Number _____

REAL ESTATE TRANSFER RECORD

Hendricks County, Indiana

NAME _____

Parcel Number _____

ADDRESS _____

DESCRIPTION _____

Key Number _____

TRANSFERS TO	DATE OF INST'NT	DATE OF TRANSFER	KIND OF INST'NT	ALL OR PART	TRANSFERS TO	DATE OF INST'NT	DATE OF TRANSFER	KIND OF INST'NT	ALL OR PART

NAME ROGERS ROBERT E
125 W 400 S
CLAYTON IN
46118

ADDRESS _____

7-LIBERTY

NW NE 32-15-1W
 40.00A

07-1-32-51W 200-001

Parcel Number 7.36-4

Key Number _____

DESCRIPTION

TRANSFERS TO	DATE OF INST'NT	DATE OF TRANSFER	KIND OF INST'NT	ALL OR PART	TRANSFERS TO	DATE OF INST'NT	DATE OF TRANSFER	KIND OF INST'NT	ALL OR PART

Parcel Number _____

Key Number _____

DESCRIPTION

REAL ESTATE TRANSFER RECORD

Hendricks County, Indiana

NAME ROGERS, ROBERT E.

RR#4, BOX 288

ADDRESS CLAYTON, INDIANA 46118

PT E¹/₂ SE¹/₄ 29-15-1W 5.00AC

DESCRIPTION

Parcel Number 07-1-29-51W 400-006

Key Number LIBERTY

7/27/92 WD (from 400-003) (VOL 1 page 1)

ASSESS 93

[illegible]

REAL ESTATE TRANSFER RECORD

Hendricks County, Indiana

PT E NE 29-16-1W & PT W NW 28-16-1W
84.82A

Parcel Number 7.35-10

ADDRESS _____

Key Number _____

Parcel Number _____

Key Number _____

DESCRIPTION

REAL ESTATE TRANSFER RECORD
Hendricks County, Indiana

ROGERS RUTH J
AME 3633 S 125 W
DANVILLE IN
46122

Parcel Number 7.35-16

W SW 29-15-1W
~~70A~~ 65.00 AC

DESCRIPTION

Parcel Number _____

Key Number _____

REAL ESTATE TRANSFER RECORD

Hendricks County, Indiana

W NE SW 28-15-1W
80.0A

Parcel Number 7.34-6

ADDRESS _____

DESCRIPTION

Key Number _____

NAME _____

Parcel Number _____

ADDRESS _____

Key Number _____

DESCRIPTION

TRANSFERS TO	DATE OF INST'NT	DATE OF TRANSFER	KIND OF INST'NT	ALL OR PART	TRANSFERS TO	DATE OF INST'NT	DATE OF TRANSFER	KIND OF INST'NT	ALL OR PART

Parcel Number 07-1-05-41W-300-006

PT SW ¹ / ₄ 5-14-1W 5.00A	DESCRIPTION
---	-------------

Key Number 5-12-07 LIBERTY

8--1-89 WD

[illegible]

NAME COOPER, DAVID & BARBARA H&W
R 4 Box 290

Parcel Number 07-1-29-51W 400-005

ADDRESS Clayton 46118

PT SW $\frac{1}{4}$ SE $\frac{1}{4}$ 29-15-1W 1.0A

Key Number LIBERTY 35-19-1

DESCRIPTION

4-26-90 WD

TRANSFERS TO	DATE OF INST'NT	DATE OF TRANSFER	KIND OF INST'NT	ALL OR PART	TRANSFERS TO	DATE OF INST'NT	DATE OF TRANSFER	KIND OF INST'NT	ALL OR PART
COOPER DAVID & BARBARA F REVOCABLE LIVING TRUST DATED 12-7-92									
DAVID COOPER & BARBARA F COOPER TRUSTORS OR TRUSTEES									
RR 4 BOX 290 CLAYTON 46118	12-10-92	12-10-92	QCD	ALL					
TIEKE, William B. & Therese M. h/w	12-27-93	12-29-93	WD	All					
1530 Section St., Plainfield 46168									
TIEKE, WILLIAM BRENT	4-11-03	4-11-03	QCD	All					
3856 S County Road 125 W., Clayton, IN 46118									
Mortgage Electronic Regist. Systems Inc									
c/o Alliance Mtg Co	09-18-03	09-30-03	Sher DD	ALL					
8120 Nations Way Bldg 100, Jacksonville, FL 32256									
FEDERAL HOME LOAN MORTGAGE CORP	10-10-03	10-24-03	Ltd WD	ALL					
P O Box 723788									
ATLANTA, GA 30339									
STOCKWELL, CHRIS	3-22-04	5-6-04	SP WD	ALL					
1404 W COUNTY ROAD 400 S., CLAYTON, IN 46118									
REF ONLY: TO CORRECT LEGAL									
STOCKWELL, CHRIS	06-12-04	07-16-04	SCRIV.						
1404 W. CO. RD., 400 S., CLAYTON, IN 46118			AFFID.						
ROLLINS, SANDRA K. & JAMES K. W/H	07-12-04	07-16-04	WD	ALL					
1404 W COUNTY ROAD 400 S., CLAYTON, IN 46118									

7-LIBERTY

07-1-26-51W 230-004

NAME ROLLISON MONICA S
CARTERSBURG ROAD
DANVILLE IN
46122

PT NE 26-15-1W
5.12 AC

Parcel Number 7.32-2-3

ADDRESS _____

DESCRIPTION

Key Number _____

TRANSFERS TO	DATE OF INST'NT	DATE OF TRANSFER	KIND OF INST'NT	ALL OR PART	TRANSFERS TO	DATE OF INST'NT	DATE OF TRANSFER	KIND OF INST'NT	ALL OR PART

Parcel Number _____

Key Number _____

REAL ESTATE TRANSFER RECORD
Hendricks County, Indiana

NAME ~~HARLESS JACK~~

07-LIBERTY

Parcel Number 07-2-05-41E 101-001

638 BEECH DRIVE W
ADDRESS PLAINFIELD IN 46168

MP 780	
2.14AC	DESCRIPTION

Key Number _____

01/02 SPLIT CAME FROM 100-021 6-8-00 PLAT

[illegible]

REAL ESTATE TRANSFER RECORD

Hendricks County, Indiana

7-LIBERTY

NAME ROMER MICHAEL A & HAZEL K
CLAYTON IN
46118
ADDRESS _____

W1/2 NW 11-14-1W .28A
TRACT 22 & PT TRACT 23

Parcel Number 07-2-11-41W 180-002
7.9-2-1-2-2
Key Number _____

DESCRIPTION

TRANSFERS TO	DATE OF INST'NT	DATE OF TRANSFER	KIND OF INST'NT	ALL OR PART	TRANSFERS TO	DATE OF INST'NT	DATE OF TRANSFER	KIND OF INST'NT	ALL OR PART
ROMER, HAZEL K. 6274 Vigo Drive, Clayton, In 46118	1-31-01	1-31-01	Sur Aff	ALL					

Parcel Number _____

Key Number _____

REAL ESTATE TRANSFER RECORD
Hendricks County, Indiana

Parcel Number _____

Key Number _____

Key Number _____

REAL ESTATE TRANSFER RECORD
Hendricks County, Indiana

NAME _____

CARTERSBURG, IND. 46114

ADDRESS P.O. BOX 91

PT NE $\frac{1}{4}$ 31-15-1E 2.14AC

12' x 50' **DESCRIPTION**
VACATED ALLEY

Parcel Number

Key Number

3/6/89 WD (from 200-012) (VOL 1 PAGE 13 & 13g)

ASSESS 90

[illegible]

REAL ESTATE TRANSFER RECORD

Hendricks County, Indiana

NAME GIBBS JACK P & SALLY W

07-LIBERTY

Parcel Number 07-2-10-41W 101-001


90 ADER STREET
ADDRESS CLAYTON IN 46118

J & S ACRES LOT 1
10.0AC DESCRIPTION

Key Number _____

00/01 SPLIT CAME FROM 03-400-004 5-27-99 PLAT

TRANSFERS TO	DATE OF INST'NT	DATE OF TRANSFER	KIND OF INST'NT	ALL OR PART	TRANSFERS TO	DATE OF INST'NT	DATE OF TRANSFER	KIND OF INST'NT	ALL OR PART
ROSALES RANDY R & STARR P 4116 WOODSHIRE PL CLAYTON 46118	8-31-99	9-2-99	WD	ALL					



NAME Rose, Charles E & Mae E

Parcel Number 07-3-17-41E 200-0

ADDRESS 4511 E CR 700 S
Mooresville, IN 46158

N 1/2 NF 17-14-1E 79 Acres
DESCRIPTION

Key Number 7.49-3

[illegible]

REAL ESTATE TRANSFER RECORD

Hendricks County, Indiana

PT NW NE 17-14-1E
1.0A

Parcel Number 7.49-3-1

ADDRESS _____

Key Number _____

NAME _____

Parcel Number _____

ADDRESS _____

DESCRIPTION

Key Number _____

TRANSFERS TO	DATE OF INST'NT	DATE OF TRANSFER	KIND OF INST'NT	ALL OR PART	TRANSFERS TO	DATE OF INST'NT	DATE OF TRANSFER	KIND OF INST'NT	ALL OR PART

PT SE SE 26-15-1W
1.50A

Parcel Number 07-1-26-51W 400-005
7.32-5-1-1
 Key Number _____

Key Number _____

NAME _____

Parcel Number _____

ADDRESS _____

Key Number _____

DESCRIPTION

TRANSFERS TO	DATE OF INST'NT	DATE OF TRANSFER	KIND OF INST'NT	ALL OR PART	TRANSFERS TO	DATE OF INST'NT	DATE OF TRANSFER	KIND OF INST'NT	ALL OR PART

NAME ~~BUCHANAN RAYMOND L & ROSALIND~~
CLAYTON IN
ADDRESS 46118

7-LIBERTY

PT SW 1/4 SE 1/4 26-15-1W
1.5 AC

Parcel Number 07-1-26-51W 400-004
7.32-5-1-3
Key Number _____

DESCRIPTION

TRANSFERS TO	DATE OF INST'NT	DATE OF TRANSFER	KIND OF INST'NT	ALL OR PART	TRANSFERS TO	DATE OF INST'NT	DATE OF TRANSFER	KIND OF INST'NT	ALL OR PART
ROSEBOOM, Michael E. & Dana L. h/w 1502 E. CR 400 S., Clayton 46118	8-25-97	8-29-97	WD	All					

Parcel Number _____

Key Number _____

REAL ESTATE TRANSFER RECORD
Hendricks County, Indiana

[illegible]

NAME PROCK, HASKEL W. & NANCY A. HW

Parcel Number 07-2-05-41E 362-002

RR#1, BOX 392

ADDRESS CLAYTON, INDIANA 46118

LAKEWOOD ESTATES SOUTH SEC. I LOT 20 (.57ac)

Key Number LIBERTY

DESCRIPTION

9/23/93 PLAT (from pt 300-001) (VOL 2 page 21C)

ASSESS 94

[illegible]

REAL ESTATE TRANSFER RECORD

Hendricks County, Indiana

Parcel Number _____

Key Number _____

REAL ESTATE TRANSFER RECORD

Hendricks County, Indiana

ANDREWS LIBERTY MEADOWS LOT 3

Parcel Number 7.104-3

ADDRESS _____

DESCRIPTION

Key Number _____

Parcel Number _____

Key Number _____

DESCRIPTION

REAL ESTATE TRANSFER RECORD
Hendricks County, Indiana

7-LIBERTY

NAME ROSS DANIEL R & DEBRA I
2738 LIBERTY MEADOWS ROAD
PLAINFIELD IN
46168

ANDREWS LIBERTY MEADOWS LOT 2

07-1-29-51E 475-030
Parcel Number 7.104-2

ADDRESS _____

DESCRIPTION _____

Key Number _____

TRANSFERS TO	DATE OF INST'NT	DATE OF TRANSFER	KIND OF INST'NT	ALL OR PART	TRANSFERS TO	DATE OF INST'NT	DATE OF TRANSFER	KIND OF INST'NT	ALL OR PART

Parcel Number _____

Key Number _____

DESCRIPTION

REAL ESTATE TRANSFER RECORD
Hendricks County, Indiana

NAME Rose, Charles E & Mae E

Parcel Number 07-3-17-41E 200-002

ADDRESS 4511 E CR 700 S
Mooreville, IN 46158

N 1/2 NE 17-14-1E 79 Acres
DESCRIPTION

Key Number 7.49-3

TRANSFERS TO	DATE OF INST'NT	DATE OF TRANSFER	KIND OF INST'NT	ALL OR PART	TRANSFERS TO	DATE OF INST'NT	DATE OF TRANSFER	KIND OF INST'NT	ALL OR PART
Charles E. Rose & Mae E Rev Trust Dtd	09-08-99								
<u>Rose, Charles E & Mae E. Trustees</u>	09-09-99	09-22-99	WD	ALL					
<u>4511 E CR 700 S, Mooreville, IN 46158</u>									

Parcel Number 07-1-02-41W495-006

ORIG TOWN BELLEVILLE PT OUT LOTS 9,10 & 11 Key Number LIBERTY 79-9

DESCRIPTION
ALSO PT SE $\frac{1}{4}$ SE $\frac{1}{4}$ 2-14-1W 0.22A

3-19-90 WD

[illegible]

Parcel Number 07-1-36-51W 400-003

PT	NE $\frac{1}{4}$	SE $\frac{1}{4}$	36-15-1W	8.5A	DESCRIPTION

Key Number LIBERTY 40-28-1

1-29-90 WD

[illegible]

Parcel Number 07-1-36-51W 400-005

PT E $\frac{1}{2}$ SE $\frac{1}{4}$ 36-15-1W 2.670A
DESCRIPTION

Key Number LIBERTY 40-28-1-1

[illegible]

07-1-36-51W 400-004

PT E SE 36-15-1W 51.56A 2/b.52AC	DESCRIPTION

Parcel Number 7.40-29

Key Number _____

NAME _____

Parcel Number _____

ADDRESS _____

Key Number _____

DESCRIPTION									
TRANSFERS TO	DATE OF INST'NT	DATE OF TRANSFER	KIND OF INST'NT	ALL OR PART	TRANSFERS TO	DATE OF INST'NT	DATE OF TRANSFER	KIND OF INST'NT	ALL OR PART

NAME. ROSS, RUBIN D. & NANNIE L.

07-LIBERTY (013)

Parcel Number 07-1-36-51W 400-006

ADDRESS 2983 CLARK ST
PLAINFIELD, IN 46168

PT SE $\frac{1}{4}$ 36-15-1W
5.02AC

32-11-36-400-006-000-013

Key Number _____

DESCRIPTION

04/05 SPLIT CAME FROM 400-0004

QCD 11-13-03

VOL 1 PG 12

[illegible]

REAL ESTATE TRANSFER RECORD

Hendricks County, Indiana

NW 11-14-1W SW 2-14-1W 1.81A

Parcel Number 7.2-11

00000
ADDRESS _____

Key Number / _____

DESCRIPTION

REAL ESTATE TRANSFER RECORD

Hendricks County, Indiana

Parcel Number _____

Key Number _____

REAL ESTATE TRANSFER RECORD

Hendricks County, Indiana

7-LIBERTY

NAME CARVER JOSEPH F & GOLDA E
R R 2 BOX 171U
CLAYTON IN
 ADDRESS 46118

COUNTRY AIRE EST SEC 1 LOT 32

Parcel Number 07-3-23-41W 480-007
7.100-32
 Key Number _____

DESCRIPTION

TRANSFERS TO	DATE OF INST'NT	DATE OF TRANSFER	KIND OF INST'NT	ALL OR PART	TRANSFERS TO	DATE OF INST'NT	DATE OF TRANSFER	KIND OF INST'NT	ALL OR PART
CARVER, Joseph F. R.R.#1, Box 171 U, Clayton 46118	6-22-94	7-7-94	QCD	All					
THE BANK OF NEW YORK, Trustee The Money Store, Attn: Dionne Jenkins, 4111 S. Darlington, Suite 300, Tulsa, OK 74135	07-23-98	08-24-98	Sher Deed	ALL					
PETERMAN, LEWIS J. & ANITA K. H/W 1867 East 400 South, Clayton, IN 46118	02-09-99	02-18-99	Sp WD	ALL					
ROUDEBUSH, TINA L. 8785 Gary Drive, Clayton, In 46118	3-7-02	3-12-02	WD	ALL					

NAME _____

Parcel Number _____

ADDRESS _____

Key Number _____

DESCRIPTION

TRANSFERS TO	DATE OF INST'NT	DATE OF TRANSFER	KIND OF INST'NT	ALL OR PART	TRANSFERS TO	DATE OF INST'NT	DATE OF TRANSFER	KIND OF INST'NT	ALL OR PART

NAME SCOTT DENNIS R

7-LIBERTY

Parcel Number 07-2-11-41W 180-017ADDRESS CLAYTON IN
46118PT E 1/2 NE 1/4 11-14-186
LOTS 20 & 21
DESCRIPTIONKey Number 7.9-2-1-2-10

TRANSFERS TO	DATE OF INST'NT	DATE OF TRANSFER	KIND OF INST'NT	ALL OR PART	TRANSFERS TO	DATE OF INST'NT	DATE OF TRANSFER	KIND OF INST'NT	ALL OR PART
RHOADES RONALD D JR & MARIAH D H&W R R 1 BOX 87A CALYTON 46118	2-14-92	2-18-92	WD	ALL					
MORTGAGE ELECTRONIC REGISTRATION SYSTEMS, INC 601 Fifth Ave., Scottsbluff, NE 69361	2-8-01	2-16-01	Sher	All					
SEC OF HOUSING & URBAN DEVELOPMENT OF Washington DC 151 N Delaware St., Ste 1300, Indianapolis, In 46204	02-03-01	3-21-01	Gen WD	ALL					
BOYDEN, JESSICA R. & COFFEY, MARK ANTHONY JR. P O Box 404, Mooresville, In 46158	8-16-01	9-5-01	Sp WD	ALL					
ROUSE, CHRISTOPHER M. 6381 S County Road 121 East R R 1 Box 87A, Clayton, In 46118	2-5-02	2-20-02	WD	ALL					
REF ONLY duplicate of prior deed	2-5-02	4-8-02	WD	ALL					

Parcel Number _____

Key Number _____

DESCRIPTION

[illegible]

REAL ESTATE TRANSFER RECORD

Hendricks County, Indiana

PT SW NW 4-14-1W
1A

NAME ~~GRAHAM DONALD R SHIRLEY~~
W 550 S
CLAYTON IN
ADDRESS 46118

Parcel Number 07-1-04-41W 160-014
7.4-1-5

Key Number _____

DESCRIPTION

[illegible]

NAME _____

Parcel Number _____

ADDRESS _____

Key Number _____

DESCRIPTION

TRANSFERS TO	DATE OF INST'NT	DATE OF TRANSFER	KIND OF INST'NT	ALL OR PART	TRANSFERS TO	DATE OF INST'NT	DATE OF TRANSFER	KIND OF INST'NT	ALL OR PART

NAME GRAHAM DONALD & SHIRLEY
W 550 S
CLAYTON IN
ADDRESS 46118

7-LIBERTY

PT SW 1/4 NW 1/4 4-14-1W
1A

Parcel Number 07-1-04-41W 160-009
7.4-1-8
Key Number

DESCRIPTION

TRANSFERS TO	DATE OF INST'NT	DATE OF TRANSFER	KIND OF INST'NT	ALL OR PART	TRANSFERS TO	DATE OF INST'NT	DATE OF TRANSFER	KIND OF INST'NT	ALL OR PART
POLAND, Donald J. & Susan A.									
RR2 Box 470A, Clayton, IN 46118	7-16-93	7-16-93	WD	A11					
ROWLS FAMILY REV TRUST 2-5-98		9-6-02	WD	ALL					
811 COUNTY ROAD 550S, CLAYTON, IN 46118	8-27-02								

Parcel Number _____

Key Number _____

Key Number _____

[illegible]

REAL ESTATE TRANSFER RECORD
Hendricks County, Indiana

HIGHLANDS ACRES SEC. 2 LOT 3
<hr/> DESCRIPTION <hr/>

6/5/89 WD

[illegible]

NAME ~~SHAW DANIEL B & LISA D~~
918 CARTERSBURG ROAD
PLAINFIELD IN
ADDRESS 46168

JAMES H OLIVER'S SUBD LOT 149
150(60-150) LOT 145(60-145) LOT 146Key Number

7.60-149

Key Number)

Hendricks County, Indiana

NAME Rubin, Jeffrey I & KRISTI H&W

239 n center St

ADDRESS PLAINFIELD IN 46168

WESTERVILLEEST SESC II LOT 35

DESCRIPTION

Parcel Number 07-2-13-41W-390-004

Key Number 110-35 LIBERTY

3/29/90CWD

[illegible]

REAL ESTATE TRANSFER RECORD

Hendricks County, Indiana

NAME THE LEWIS GROUP INC
706 Tamenend Trace

Parcel Number 07-2-13-41W 390-004

ADDRESS Fishers, Indiana 46038

WESTERVILLE ESTATES SECTION 2 LOT 35

Key Number 110-35 LIBERTY

DESCRIPTION

11-6-89 WD

[illegible]

REAL ESTATE TRANSFER RECORD

Hendricks County, Indiana

ADDRESS Fisher, Indiana 46038

Key Number 110-34 LIBERTY

11-6-89 WD

[illegible]

7-LIBERTY

NAME ~~RUDD JOHN E & JANE A~~
R R 2 BOX 16A
CLAYTON IN
46118
ADDRESS _____

PT E NE 9-14-1W
5.93A

Parcel Number 07-2-09-41W 200-003
7.7-5-3
Key Number _____

DESCRIPTION									
TRANSFERS TO	DATE OF INST'NT	DATE OF TRANSFER	KIND OF INST'NT	ALL OR PART	TRANSFERS TO	DATE OF INST'NT	DATE OF TRANSFER	KIND OF INST'NT	ALL OR PART
RUDD JANE A R R2 BOX 16A CLAYTON 46118	6-12-91	7-3-91	SURV AFF	ALL					
RUDD, MARK A. & JERRI S. H/W 201 W County Road 600 South, Clayton, In 46118	4-16-03	4-24-03	QD	ALL					
RUDD, MARK A. & JERRI S. H/W & RUDD, JANE A. Jt Ten WROS 201 W. County road 600 S, Clayton, In 46118	6-6-03	6-10-03	QCD	All					

NAME _____

Parcel Number

ADDRESS

MINOR PLAT #564 LOT 1 (2.11AC)
DESCRIPTION

Key Number LIBERTY

95/96 SPLIT CAME FROM 200-002 VOL 1 PAGE 11B PLAT 4/11/94

ASSESS 95/96

[illegible]

NAME ~~COFFEY VICTOR A & REBECCA L~~ H/W
R R 1 BOX 509
CLAYTON IN 46118

ADDRESS _____

MINOR PLAT #564 LOT 5 (4.13AC)	DESCRIPTION

Parcel Number 07-1-35-51W 226-001

Key Number LIBERTY

95/96 SPLIT CAME FROM 200-002 VOL 1 PAGE 11B PLAT 4/11/94

ASSESS 95/96

[illegible]

NAME NICKELS, MARGARET A

Parcel Number 07-3-27-41W-315-001

R R 2 Box 228,

ADDRESS Clayton, In 46118

PT NW $\frac{1}{4}$ SW $\frac{1}{4}$ 27-14-1W 0.77A

Key Number 23-8-07 LIBERTY

DESCRIPTION

4/24/89 AFF

[illegible]

Parcel Number _____

Key Number _____

DESCRIPTION

[illegible]

REAL ESTATE TRANSFER RECORD
Hendricks County, Indiana

PT SW 27-15-1W
84.60A

Parcel Number 7.33-6

ADDRESS _____

Key Number _____

Parcel Number _____

Key Number _____

DESCRIPTION

REAL ESTATE TRANSFER RECORD

Hendricks County, Indiana

NAME RUSHTON ROBERT E & PATRICIA L
3690 S STATE ROAD 39
DANVILLE IN
46122
 ADDRESS _____

7-LIBERTY

PT SW 27-15-1W
 72.40A

07-1-27-51W 300-002

Parcel Number 7.33-9

Key Number _____

DESCRIPTION

TRANSFERS TO	DATE OF INST'NT	DATE OF TRANSFER	KIND OF INST'NT	ALL OR PART	TRANSFERS TO	DATE OF INST'NT	DATE OF TRANSFER	KIND OF INST'NT	ALL OR PART

Parcel Number _____

Key Number _____

DESCRIPTION

[illegible]

REAL ESTATE TRANSFER RECORD
Hendricks County, Indiana

NAME _____

Parcel Number _____

ADDRESS _____

Key Number _____

DESCRIPTION

TRANSFERS TO	DATE OF INST'NT	DATE OF TRANSFER	KIND OF INST'NT	ALL OR PART	TRANSFERS TO	DATE OF INST'NT	DATE OF TRANSFER	KIND OF INST'NT	ALL OR PART

NAME ~~CADLE MARJORIE~~

ADDRESS _____ IN 00000

DESCRIPTION

Parcel Number 07-1-01-41W 300-009
7.1-8
Key Number _____

[illegible]

Parcel Number _____

Key Number _____

DESCRIPTION

[illegible]

REAL ESTATE TRANSFER RECORD
Hendricks County, Indiana

NAME RUSSELL JEFFERY SR & GREEN J E
4457 TATTERSALL DRIVE
PLAINFIELD IN
ADDRESS 46168

7-LIBERTY

Parcel Number 07-1-29-51E 465-003

TATTERSALL MANOR SEC 1 LOT 9

7.97-9

Key Number _____

DESCRIPTION

REAL ESTATE TRANSFER RECORD

Hendricks County, Indiana

Parcel Number _____

Key Number _____

REAL ESTATE TRANSFER RECORD
Hendricks County, Indiana

NW FR 1-14-1W

IN
00000

ADDRESS _____

Parcel Number 07-1-01-41W 100-001
7.1-1
Key Number _____

DESCRIPTION

[illegible]

NAME _____

Parcel Number _____

ADDRESS _____

Key Number _____

DESCRIPTION

TRANSFERS TO	DATE OF INST'NT	DATE OF TRANSFER	KIND OF INST'NT	ALL OR PART	TRANSFERS TO	DATE OF INST'NT	DATE OF TRANSFER	KIND OF INST'NT	ALL OR PART

ADDRESS _____

Key Number LIBERTY

PT NW NE SW SE 1/4 31-15-1E 39.62AC

ASSESS 97/98

REAL ESTATE TRANSFER RECORD

Hendricks County, Indiana

Parcel Number _____

Key Number _____

DESCRIPTION

REAL ESTATE TRANSFER RECORD

Hendricks County, Indiana

NAME RUSSELL LOWELL ALLEN & BEVERLY
1599 N STATE ROAD 39
MOORESVILLE IN
ADDRESS 46158

7-LIBERTY

Parcel Number 07-2-15-41W 300-005

7.13-10

Key Number _____

PT SW 15-14-1W
45.0A

DESCRIPTION

REAL ESTATE TRANSFER RECORD

Hendricks County, Indiana

Parcel Number _____

Key Number _____

DESCRIPTION

REAL ESTATE TRANSFER RECORD
Hendricks County, Indiana

NAME RUSSELL LOWELL ALLEN & BEVERLY
1599 N STATE ROAD 39
MOORESVILLE IN
ADDRESS 46158

7-LIBERTY

Parcel Number 07-2-15-41W 300-006

7.13-11

Key Number

PT SW SW 15-14-1W
13.32A

DESCRIPTION

REAL ESTATE TRANSFER RECORD

Hendricks County, Indiana


Parcel Number _____

Key Number _____

REAL ESTATE TRANSFER RECORD
Hendricks County, Indiana

REAL ESTATE TRANSFER RECORD

Hendricks County, Indiana



7-LIBERTY

NAME CADLE MARJORIE
W STATE ROAD 40
BELLEVILLE IN
 ADDRESS 00000

SW 1-14-1W
 6.0A

Parcel Number 07-1-01-41W 300-010
7.1-9
 Key Number _____

DESCRIPTION

TRANSFERS TO	DATE OF INST'NT	DATE OF TRANSFER	KIND OF INST'NT	ALL OR PART	TRANSFERS TO	DATE OF INST'NT	DATE OF TRANSFER	KIND OF INST'NT	ALL OR PART
GRP DEVELOPMENT CORPORATION 1921 E. Ferry St., Detroit, Michigan 48211	5-21-95	6-2-95	WD	All					
ENTERCITEMENT, LLC 1921 E. Ferry St., Detroit, Michigan 48211	11-1-96	11-6-96	CWD	All					
RUSSELL, Lowell Allen & Beverly Jo h/w 9523 S. SR 39, Mooresville 46158	11-1-96	11-6-96	WD	All					
RUSSELL, Lowell A. & Beverly J. h/w 9523 S. SR 39, Mooresville 46158	5-2-97	5-2-97	QCD	All					
RUSSELL LOWELL ALLEN TRUST UNDIV $\frac{1}{2}$ INT RUSSELL BEVERLY J TRUST UNDIV $\frac{1}{2}$ INT AS TEN IN COMMON									
4991 S CR 200 E CLAYTON IN 46118	8-24-00	9-26-00	WD	ALL					

Parcel Number _____

Key Number _____

DESCRIPTION

REAL ESTATE TRANSFER RECORD
Hendricks County, Indiana

7-LIBERTY

NAME CADLE MARJORIEParcel Number 07-1-36-51W 100-003ADDRESS 00000N 36-15-1W ~~54.19A~~
53.19A

7.40-24

Key Number _____

DESCRIPTION

TRANSFERS TO	DATE OF INST'NT	DATE OF TRANSFER	KIND OF INST'NT	ALL OR PART	TRANSFERS TO	DATE OF INST'NT	DATE OF TRANSFER	KIND OF INST'NT	ALL OR PART
GRP DEVELOPMENT CORPORATION 1921 E. Ferry St., Detroit, Michigan 48211	5-21-95	6-2-95	WD	All					
INTERCITEMENT, LLC 1921 E. Ferry St., Detroit, Michigan 48211	11-1-96	11-6-96	CWD	All					
RUSSELL, Lowell Allen & Beverly Jo h/w 9523 S. SR 39, Mooresville 46158	11-1-96	11-6-96	WD	All					
RUSSELL, Lowell A. & Beverly J. h/w 9523 S. SR 39, Mooresville 46158	5-2-97	5-2-97	QCD	All					
98/99 SPLIT 1.00AC WENT TO 100-005 VOL 3 PAGE 12 HENDRICKS COUNTY RURAL ELECTRIC MEMBERSHIP CORP									
	8/26/97	8/27/97	WD	PT					
RUSSELL LOWELL ALLEN TRUST UNDIV $\frac{1}{2}$ INT RUSSELL BEVERLY J TRUST UNDIV $\frac{1}{2}$ INT AS TEN IN COMMON									
4991 S CR 200 E CLAYTON IN 46118	8-24-00	9-26-00	WD	ALL					

Parcel Number _____

Key Number _____

REAL ESTATE TRANSFER RECORD
Hendricks County, Indiana

[illegible]

7-LIBERTY

NAME CADLE MARJORIEParcel Number 07-1-36-51W 300-001ADDRESS IN 00000

S 36-15-1W 80A

7.40-24-A1

Key Number _____

DESCRIPTION

TRANSFERS TO	DATE OF INST'NT	DATE OF TRANSFER	KIND OF INST'NT	ALL OR PART	TRANSFERS TO	DATE OF INST'NT	DATE OF TRANSFER	KIND OF INST'NT	ALL OR PART
GRP DEVELOPMENT CORPORATION 1921 E. Ferry St., Detroit, Michigan 48211	5-21-95	6-2-95	WD	All					
ENTERCITEMENT, LLC 1921 E. Ferry St., Detroit, Michigan 48211	11-1-96	11-6-96	CWD	All					
RUSSELL, Lowell Allen & Beverly Jo h/w 9523 S. SR 39, Mooresville 46158	11-1-96	11-6-96	WD	All					
RUSSELL, Lowell A. & Beverly J. h/w 9523 S. SR 39, Mooresville 46158	5-2-97	5-2-97	QCD	All					
RUSSELL LOWELL ALLEN TRUST UNDIV $\frac{1}{2}$ INT RUSSELL BEVERLY J TRUST UNDIV $\frac{1}{2}$ INT AS TEN IN COMMON									
4991 S CR 200 E CLAYTON IN 46118	8-24-00	9-26-00	WD	ALL					

Parcel Number _____

Key Number _____

REAL ESTATE TRANSFER RECORD

Hendricks County, Indiana

NAME ~~CADLE MARJORIE~~

ADDRESS _____ 00000

DESCRIPTION

7.40-24-A2

Key Number _____

[illegible]

Parcel Number _____

Key Number _____

DESCRIPTION

NAME ~~CADLE MARJORIE~~

ADDRESS _____ 00000

E 36-15-1W 38.78A

Parcel Number 07-1-36-51W 400-002
7.40-24-A3

Key Number _____

DESCRIPTION

[illegible]

Parcel Number _____

Key Number _____

REAL ESTATE TRANSFER RECORD
Hendricks County, Indiana

[illegible]

NAME _____

ADDRESS

WESTERVILLE ESTATES SECTION 2 LOT 17

DESCRIPTION

Parcel Number 07-2-13-41W 395-003

Key Number LIBERTY 110-17

4-10-90 CWD

[illegible]

REAL ESTATE TRANSFER RECORD

Hendricks County, Indiana

NAME THE LEWIS GROUP INC
706 Tamenend Trace

Parcel Number 07-2-13-41W 395-003

ADDRESS Fishers In 46038

~~WESTERIVILLE ESTATES SECTION 2 LOT 17~~
DESCRIPTION

Key Number 110-17 LIBERTY

~~11-21-89 WD~~

[illegible]

REAL ESTATE TRANSFER RECORD

Hendricks County, Indiana

Parcel Number 07-2-13-41W 395-004

WESTERVILLE ESTATES SECTION 2 LOT 18 Key Number 110-18 LIBERTY

11-6-89 WD

[illegible]

REAL ESTATE TRANSFER RECORD

Hendricks County, Indiana

NAME LOZIER DOUGLAS ALAN & MARY KATHRYN

07-LIBERTY

Parcel Number 07-1-04-41W 100-004

ADDRESS 907 W COUNTY ROAD 500 S
CLAYTON IN 46118

PT NW $\frac{1}{4}$ 4-14-1W

Key Number

2.4AC

DESCRIPTION

00/01 SPLIT **CAME** FROM 100-001 6-2-99 WD

[illegible]

REAL ESTATE TRANSFER RECORD

Hendricks County, Indiana

1892-1893

PT N1/2 4-14-1W .70A

Parcel Number 07-1-04-41W 100-002
7.4-1-10
Key Number _____

REAL ESTATE TRANSFER RECORD

Hendricks County, Indiana

Parcel Number _____

Key Number _____

REAL ESTATE TRANSFER RECORD
Hendricks County, Indiana

7-LIBERTY

NAME CASE JERRY
664 CARTERSBURG ROAD
PLAINFIELD IN
 ADDRESS 46168

PT N NE 28-15-1W
 32.32A

Parcel Number 07-1-28-51W 200-002
7.34-2-2
 Key Number _____

DESCRIPTION

TRANSFERS TO	DATE OF INST'NT	DATE OF TRANSFER	KIND OF INST'NT	ALL OR PART	TRANSFERS TO	DATE OF INST'NT	DATE OF TRANSFER	KIND OF INST'NT	ALL OR PART
EATON MICHAEL P	2/17/97	2/25/97	WD	ALL					
1075 S COUNTY ROAD 900 E INDIANAPOLIS IN 46234									
HUTCHENS JOYCE MARIE	2/17/97	2/25/97	WD	ALL					
7034 CASTLE MANOR DRIVE INDIANAPOLIS IN 46214									
STATE BANK OF LIZTON, TRUSTEE OF THE JOYCE HURON HUTCHENS TRENT CHARITABLE REMAINDER									
UNITRUST U/A dtd December 29, 1997.									
206 N. State St., Lizton 46149	12-29-97	12-30-97	QCD	All					
RUTLEDGE LEROY & LECTA S									
413 E. BROADWAY, DANVILLE 46122	4-28-98	4-29-98	TR D	ALL					

Parcel Number _____

Key Number _____

REAL ESTATE TRANSFER RECORD
Hendricks County, Indiana

[illegible]

Parcel Number 07-1-04-41W 100-004

PT NW $\frac{1}{4}$ 4-14-1W	
2.4AC	DESCRIPTION

Key Number _____

[illegible]

NAME SHUFFLEBARGER LORI G
981 E Wall St Pike

Parcel Number 07-2-05-41E 320-001

ADDRESS Pfield

LAKEWOOD ESTATES SECTION 1 LOT 6
DESCRIPTION

Key Number LIBERTY 108-6

8-10-90 WD

[illegible]

NAME GIBBS JACK P & SALLY

Parcel Number 07-1-04-41W 475-002

ADDRESS R R 1 BOX 13
CLAYTON IN 46118

MINOR PLAT 555
LOT 2 (9.24AC)

Key Number LIBERTY

DESCRIPTION
PLATTED 3/18/94 CAME FROM 400-006 (47.52AC) VOL 1 PAGE 16

ASSESS 95/96

TRANSFERS TO	DATE OF INST'NT	DATE OF TRANSFER	KIND OF INST'NT	ALL OR PART	TRANSFERS TO	DATE OF INST'NT	DATE OF TRANSFER	KIND OF INST'NT	ALL OR PART
SHOTWELL STEPHEN L & RITA Z 345 W COUNTY ROAD 600 S CLAYTON IN 46118	6/2/94	6/6/94	WD	ALL					
RYBAK, Keith A. & Elizabeth A. h/w ^{INDIANA} 1817 Lincolnwood Rd., Schererville 46375	11-29-95	12-4-95	WD	All					

NAME Worsham, Charles EdwinADDRESS ⁶⁶⁴~~6424~~ West 14th St. INDPLS 46 214PT NW $\frac{1}{4}$ 36-15-1W 78.90 AC
DESCRIPTIONParcel Number 07-1-36-51W 100-002Key Number Liberty 40-2

2-13-91 SURV AFF

TRANSFERS TO	DATE OF INST'NT	DATE OF TRANSFER	KIND OF INST'NT	ALL OR PART	TRANSFERS TO	DATE OF INST'NT	DATE OF TRANSFER	KIND OF INST'NT	ALL OR PART
SYESTER, GEORGE W. 50% & WORSHAM CHARLES M 50% INTEREST 664 WEST 14th ST. INDPLS 46214	3-5-91	3-8-91	ORDER	ALL					
SYESTER GEORGE W 50% & CASE JERRY L 50% INTEREST 2 Deeds 664 W 14TH STREEET INDPLS IN 36214	2/25/97	2/26/97	WD	ALL PT					
SYESTER GEORGE W 50% & MATTHEWS RAY H & BARBARA J HW & MATTHEWS DONALD B & KAREN L HW 50% INTEREST 664 W 14TH STREET INDIANAPLIS IN 46214	2-25-97	2-26-97	WD	PT ALL	TEN IN common				
MATTHEWS, BARBARA J. REV. TRUST dated 11-12-98									
MATTHEWS, Barbara J. Trustee or her successor in trust &									
MATTHEWS RAYMOND H REV TRUST dated 11/12/98									
MATTHEWS, RAYMOND H. trustee or his successor in trust &									
MATTHEWS DONALD B & KAREN L H/W - all ten in common									
P O Box 204, Clayton, In 46118	11-12-98	11-13-98	WD	ALL					
00/01 SPLIT 20.0AC WENT TO 100-006	12-28-99	12-30-99	WD	PT					
GLEN RICHARD W & JOANNA K	12-28-99	12-30-99	TR D	PT					
336 E MAIN ST PLAINFIELD IN 46168									
RYCHTAR, JAN 1/2 INT &	2-28-00	3-1-00	Tr Deed	ALL					
MATTHEWS, DONALD B & KAREN L OH/W 1/2 INT									
RYCHTAR, JAN	2-28-00	3-1-00	WD	ALL					
8427 W Johnanna Road, Niles, IL 60714									
01/02 SPLIT 30.89AC WENT TO 100-007									
MATTHEWS DONALD B ETAL	6-27-00	7-11-00	QCD	PT					

7832

STATE OF INDIANA)
) SS:
 COUNTY OF MARION)

IN THE MARION SUPERIOR COURT
 PROBATE DIVISION
 CAUSE NO. 49D08-9001-ES0005

IN THE MATTER OF THE ESTATE OF)
)
 CHARLES E. WORSHAM, DECEASED)

FILED

MAR 5 1991

ENTERED FOR RECORD

ORDER APPROVING EXECUTOR'S FINAL BOOK
 REPORT AND ACCOUNTING PETITION TO
 ALLOW ACCOUNTING, PETITION FOR ORDER
 APPROVING DISTRIBUTION AND CLOSE ESTATE

MAR 08 1991

PAGE 244

247

Gay Bracey
 HENDRICKS COUNTY RECORDER
 MAR 5 1991

This cause came to be heard on the _____ day of _____
 1991, upon the final account, petition to settle and allow
 account and for authority to distribute estate filed by George
 W. Syester as executor of the estate of Charles E. Worsham,
 deceased, which account and petition are in the words and
 figures following, to-wit:

(H. I.)

And it appearing that no objections were filed thereto and
 the Court being fully advised in the premises now finds that:

1. Due notices of the filing of said account and petition
 and of the hearing on the same were given to all persons inter-
 ested in said estate, that all heirs have waived notice of final
 hearing and the same are now properly before the Court for final
 action thereon.

2. That Charles E. Worsham died testate, a resident of the
 County of Marion, State of Indiana, on the 23rd day of December,
 1989, and said executor was issued Letters Testamentary on the
 2nd day of January, 1990, and since that date he has continued

Duly Entered for Taxation this

8th

March 1991

day of

Mary Jane Russell

Auditor Hendricks County

to serve in such capacity.

3. That the matters and things stated in said account and petition are true, and that said executor has accounted for all the assets in said estate coming into his hands.

4. More than five (5) months have elapsed since the date of first published notice to the heirs and creditors of said decedent; all claims filed against said estate have been paid and discharged; neither said decedent nor his executor were employers of labor within the meaning of that term as used in the Indiana Employment Security Act; all estate taxes, inheritance taxes and gross income taxes, if any, assessed in said estate have been paid.

5. That George W. Syester and Charles M. Worsham are the sole legatees and devisees under the decedent's Last Will and Testament and all assets remaining after payment of decedent's debts and expenses of administration have been distributed to George W. Syester and Charles M. Worsham.

6. That the decedent owned the following real estate:

Lot 31 in Arthur V. Brown's Washington Plaza, an addition to the City of Indianapolis, as per plat thereof, recorded in Plat Book 22, page 45, in the office of the Recorder of Marion County, Indiana.

Commonly known as: 4033 West Washington Street,
Indianapolis, Indiana

and

Lot 24 in Creston, an Addition to the City of Indianapolis, as per plat thereof recorded in Plat Book 21, page 156, in the Office of the Recorder of Marion County, Indiana. Except that part conveyed to the City of Indianapolis, by Warranty Deed recorded October 4, 1973 as Instrument #73-

64177 more particularly described as follows:

A part of the Lot 24 in Creston First Section, an Addition to the City of Indianapolis, the plat of which is recorded in Plat Book 21, page 156, in the Office of the Recorder of Marion County, Indiana, described as follows:

Beginning at the Northwest corner of said Lot, which point is on the South boundary of Rockville Road; thence East 42.00 feet along the North line to the Northeast corner of said Lot; thence South 8.94 feet along said East line; thence Southwesterly 42.00 feet to the West line of said Lot; thence North 9.60 feet along said West line to the point of beginning.
Commonly known as: 3675 Rockville Road,
Indianapolis, Indiana

and

Lot Numbered Twenty-three (23) in Shelton Heights, an Addition to the City of Indianapolis, as per plat thereof, recorded in Plat Book 21, page 96 in the Office of the Recorder of Marion County, Indiana.
Commonly known as: 3853 Rockville Avenue,
Indianapolis, Indiana

and

A part of the Northwest Quarter of Section 36, Township 15 North of Range 1 West, situated in Liberty Township, Hendricks County, Indiana, and being more particularly described as follows, to-wit:
Beginning at the north half mile stake of said Section 36, and running thence west 107.04 rods to a stone 27 rods and 1 link west of the Northeast corner of the Northwest Quarter of the Northwest Quarter of Section 36, Township and Range aforesaid; thence South 121 rods and 5 links more or less to a stone on the North line of the right of way of the Vandalia Railroad; thence East on the North line of said Railroad to a point $34\frac{2}{3}$ rods south of

the Southeast corner of the Northeast Quarter of the Northwest Quarter of said Section 36; thence North 114.66 rods to the place of beginning, estimated to contain 78.90 acres, more or less. Subject to all legal highways, rights of way and easements

and that said real estate vested in George W. Syester and Charles M. Worsham as tenants in common upon decedent's death pursuant to the terms of his Last Will and Testament.

IT IS THEREFORE ORDERED, ADJUDGED AND DECREED by the Court as follows:

1. Said Final Report and Account of said executor is hereby in all things approved, settled and confirmed.

2. That the distribution of the balance of the property remaining in said executor's hands for distribution has been made pursuant to the distribution set forth in the final accounting and said distribution is hereby approved.

3. Said estate is hereby closed and the executor and his surety are hereby released and discharged from any further liability or responsibility. All of which is ordered this ____ day of MAR 5 1991, 1991.

Charles J. Syester
JUDGE PRO TEM

JUDGE, MARION SUPERIOR COURT,
PROBATE DIVISION

DULY ENTERED FOR TAXATION

FEB 26 1997

Richard Simpson
AUDITOR HENDRICKS COUNTY

1.

SEE SPLIT PAGE ^A 07E

*all
Acreage Correction*

Parcel No. 07-1-36-51W 100-002

WARRANTY DEED

THIS INDENTURE WITNESSETH, That **CHARLES M. WORSHAM**, ("Grantor") of Hendricks County in the State of Indiana, **CONVEYS AND WARRANTS** to **JERRY L. CASE**, (Grantee) of Hendricks County in the State of Indiana, for the sum of One (\$1.00) Dollar and other valuable consideration, the receipt of which is hereby acknowledged, a one-half undivided interest in the following described real estate in Hendricks County, Indiana:

A part of the Northwest Quarter of Section 36, Township 15 North, Range 1 West located in Liberty Township, Hendricks County, Indiana, being more particularly described as follows:

Beginning at a stone marking the Northeast corner of the Northeast Quarter of said Northwest Quarter; thence South 89 degrees 42 minutes 04 seconds West (assumed bearing), along the North line of said Northwest Quarter, 1771.40 feet to a PK Nail; thence South 00 degrees 24 minutes 47 seconds East, parallel with the West line of said Northwest Quarter, 2033.42 feet to a 5/8" rebar and the North right-of-way of the former Conrail Railroad; thence North 84 degrees 50 minutes 16 seconds East, along said right-of-way, 1777.14 feet to a 5/8" rebar and the East line of said Northwest Quarter; thence North 00 degrees 24 minutes 07 seconds West, along said East line, 1882.75 feet to the point of beginning. Containing 79.62 acres, more or less, being subject to all legal highways, rights-of-way and easements of record.

The above is a modernized version of Deed Record 125, Pages 244-247.

Subject to a right-of-way for telegraph and telephone lines and associated rights to Indiana Bell Telephone Company in Deed Record 241, Page 142 & a right-of-way easement to Public Service Co. Of Indiana in Deed Record 153, Page 155.

Also, subject to taxes due and payable November, 1996, and thereafter; further, subject to conditions, covenants, easements and restrictions of record.

IN WITNESS WHEREOF, the Grantor has executed this deed, this 25th day of February, 1997.

Charles M. Worsham
CHARLES M. WORSHAM

STATE OF INDIANA)
) SS:
COUNTY OF MARION)

Before me, a Notary Public in and for said County and State, personally appeared CHARLES M. WORSHAM, who acknowledged the execution of the foregoing Warranty Deed, and who, having been duly sworn, stated that any representations therein contained are true.

Witness my hand and Notarial Seal this 25th day of February, 1997.

My Commission Expires:
2/13/98

Mara Vittetow
Mara Vittetow, Notary Public
Residing in Putnam County, Indiana

This instrument was prepared by Herman E. Greenwood, Attorney at Law.

FEB 26 1997

Debbie Simpson
AUDITOR HENDRICKS COUNTY

07-1-36-51W 100-002

Acreage Correction

Parcel # 07-1-36-51W 100-002

9700003560
Filed for Record in
HENDRICKS COUNTY IN
JOY BRADLEY
On 02-27-1997 At 09:43 am.
DEED 10.00
Vol. 1 Pg. 482 - 482**Personal Representative's Deed**

FLORENCE A. SYESTER, as Personal Representative of the Estate of **GEORGE W. SYESTER**, deceased, and by virtue of her power and authority under Indiana law, for good and sufficient consideration, conveys to **JERRY L. CASE**, an adult, an undivided one-half interest to the following described real estate in *Hendricks County*, State of Indiana, to-wit:

A part of the Northwest Quarter of Section 36, Township 15 North, Range 1 West located in Liberty Township, Hendricks County, Indiana, being more particularly described as follows:

Beginning at a stone marking the Northeast corner of the Northeast Quarter of said Northwest Quarter; thence South 89 degrees 42 minutes 04 seconds West (assumed bearing), along the North line of said Northwest Quarter, 1771.40 feet to a PK Nail; thence South 00 degrees 24 minutes 47 seconds East, parallel with the West line of said Northwest Quarter, 2033.42 feet to a 5/8" rebar and the North right-of-way of the former Conrail Railroad; thence North 84 degrees 50 minutes 16 seconds East, along said right-of-way, 1777.14 feet to a 5/8" rebar and the East line of said Northwest Quarter; thence North 00 degrees 24 minutes 07 seconds West, along said East line, 1882.75 feet to the point of beginning. Containing 79.62 acres, more or less, being subject to all legal highways, rights-of-way and easements of record.

The above is a modernized version of Deed Record 125, Pages 244-247.

Subject to a right-of-way for telegraph and telephone lines and associated rights to Indiana Bell Telephone Company in Deed Record 241, Page 142 & a right-of-way easement to Public Service Co. Of Indiana in Deed Record 153, Page 155. The exact location of these easements could not be determined.

Also, subject to taxes due and payable November, 1996, and thereafter; further, subject to conditions, covenants, easements and restrictions of record.

RETURN TO:

The undersigned was appointed as the Personal Representative of the Estate of **GEORGE W. SYESTER** by Letters issued by the Marion County Superior Court, Probate Division, authorizing unsupervised administration, under Cause No. 49DO8 9702 EU185, as shown in the records of the Marion County Clerk, in the State of Indiana, dated the 18th day of February, 1997.

IN WITNESS WHEREOF, the said **FLORENCE A. SYESTER**, as Personal Representative of the Estate of **GEORGE W. SYESTER**, deceased, has hereunto set her hand and seal on the 25th day of February, 1997.

Florence A. Syester
FLORENCE A. SYESTER, Personal Representative

STATE OF INDIANA)
) SS:
COUNTY OF MARION)

Before me, the undersigned, personally appeared **FLORENCE A. SYESTER**, as Personal Representative of the Estate of **GEORGE W. SYESTER**, deceased, and acknowledged the execution of this deed to be her voluntary act and deed for the uses and purposes expressed herein.

Witness my hand and seal, this 25th day of February, 1997.

My Commission Expires:
2/13/98

Signature *Mara Vittetow*
Printed: Mara Vittetow, Notary Public
Residing in Putnam County, IN.

This instrument prepared by Herman E. Greenwood, Attorney at Law.

12957 25th St. North, Loxahatchee, Fl. 33470

DULY ENTERED FOR TAXATION

FEB 26 1997

Debra Simpson
AUDITOR HENDRICKS COUNTY

all
07-1-36-540100-002

3

SEE SPLIT PAGE A
07E

WARRANTY DEED

THIS INDENTURE WITNESSETH, That Jerry L. Case (Grantor)

of Hendricks County, in the State of INDIANA, CONVEY AND WARRANT to Ray H. Matthews and Barbara J. Matthews, husband and wife and Donald B. Matthews and Karen L. Matthews, husband and wife,, tenants in common (Grantee) of Hendricks County, in the State of INDIANA, for the sum of ONE DOLLAR (\$1.00) and other valuable consideration, the receipt and sufficiency of which is hereby acknowledged, the following described real estate in

HENDRICKS County, State of Indiana:

A part of the Northwest quarter of Section 36, Township 15 North, Range 1 West, located in Liberty Township, Hendricks County, Indiana, being more particularly described as follows:

Beginning at a stone marking the Northeast Quarter of said Northwest Quarter; thence South 89 degrees 42 minutes 04 seconds West (assumed bearing), along the North line of said Northwest Quarter, 1771.40 feet to a PK Nail; thence South 00 degrees 24 minutes 47 seconds East, parallel with the West line of said Northwest Quarter, 2033.42 feet to a 5/8" rebar and the North right-of-way of the former Conrail Railroad; thence North 84 degrees 50 minutes 16 seconds East, along said right-of-way, 1777.14 feet to a 5/8" rebar and the East line of said Northwest Quarter; thence North 00 degrees 24 minutes 07 seconds West, along said East line, 1882.75 feet to the POINT OF BEGINNING. Containing 79.62 acres, more or less, being subject to all legal highways, rights-of-way and easements of record.

The above is a modernized version of Deed Record 125, pages 244-247, in the Office of the Recorder of Hendricks County, Indiana.

Subject to all taxes now a lien and to become a lien thereon.

Subject to all easements, restrictions and rights-of-way.

IN WITNESS WHEREOF, Grantor has executed this deed this 25 day of February, 1997.

STATE OF
Indiana

SS:

COUNTY OF

Hendricks

Grantor: (Seal)

Signature *Jerry L. Case*
Printed: Jerry L. Case

Grantor: (Seal)

Signature _____
Printed: _____

Grantor: (Seal)

Signature _____
Printed: _____


Grantor: (Seal)

Signature _____
Printed: _____

Before me, a Notary Public, in and for said County and State, personally appeared Jerry L. Case who acknowledged the execution of the foregoing Warranty Deed, and who, having been duly sworn, stated that any representations therein contained, are true.

Witness my hand and Notarial Seal this 25 day of February, 19 97.

My Commission Expires: 2/13/98

Signature 
Printed Mara Vittetow, Notary Public

Resident of Putnam County, Indiana.

This instrument was prepared by: Lee T. Comer, Attorney at Law, P.O. Box 207, Danville, IN 46122.

Send tax statements to P.O. Box 204, Clayton 46118
Commitment Number: 96-3875

DULY ENTERED FOR TAXATION

FEB 26 1997

Delvin Simpson
AUDITOR HENDRICKS COUNTY

07-1-36-51W100-002

9700003562
Filed for Record in
HENDRICKS COUNTY IN
JOY BRADLEY
On 02-27-1997 At 09:43 am.
DEED 12.00
Vol. 1 Pg. 484 - 485

WARRANTY DEED

THIS INDENTURE WITNESSETH, That Jerry L. Case (Grantor)

of Hendricks County, in the State of INDIANA, CONVEY AND WARRANT to Ray H.

Matthews and Barbara J. Matthews, husband and wife and Donald B. Matthews and Karen L. Matthews,

husband and wife,, tenants in common (Grantee) of Hendricks County, in the

State of INDIANA, for the sum of ONE DOLLAR (\$1.00) and other valuable consideration, the

receipt and sufficiency of which is hereby acknowledged, the following described real estate in

HENDRICKS County, State of Indiana:

A part of the Northwest quarter of Section 36, Township 15 North, Range 1 West, located in Liberty Township, Hendricks County, Indiana, being more particularly described as follows:

Beginning at a stone marking the Northeast Quarter of said Northwest Quarter; thence South 89 degrees 42 minutes 04 seconds West (assumed bearing), along the North line of said Northwest Quarter, 1771.40 feet to a PK Nail; thence South 00 degrees 24 minutes 47 seconds East, parallel with the West line of said Northwest Quarter, 2033.42 feet to a 5/8" rebar and the North right-of-way of the former Conrail Railroad; thence North 84 degrees 50 minutes 16 seconds East, along said right-of-way, 1777.14 feet to a 5/8" rebar and the East line of said Northwest Quarter; thence North 00 degrees 24 minutes 07 seconds West, along said East line, 1882.75 feet to the POINT OF BEGINNING. Containing 79.62 acres, more or less, being subject to all legal highways, rights-of-way and easements of record.

The above is a modernized version of Deed Record 125, pages 244-247, in the Office of the Recorder of Hendricks County, Indiana.

Subject to all taxes now a lien and to become a lien thereon.

Subject to all easements, restrictions and rights-of-way.

IN WITNESS WHEREOF, Grantor has executed this deed this 25 day of February, 19 97.

STATE OF

Indiana

SS:

COUNTY OF

Hendricks

Grantor: (Seal)

Signature

Printed: Jerry L. Case

Grantor: (Seal)

Signature

Printed:

Grantor: (Seal)

Signature

Printed:

Grantor: (Seal)


Signature

Printed:

Before me, a Notary Public, in and for said County and State, personally appeared Jerry L. Case who acknowledged the execution of the foregoing Warranty Deed, and who, having been duly sworn, stated that any representations therein contained, are true.

Witness my hand and Notarial Seal this 25 day of February, 19 97

My Commission Expires: 2/13/98

Signature 
Printed Mara Vittetow, Notary Public

Resident of Putnam County, Indiana.

This instrument was prepared by: Lee T. Comer, Attorney at Law, P.O. Box 207, Danville, IN 46122.

Send tax statements to _____
Commitment Number: 96-3875

P.O. Box 204, Clayton 46118

DULY ENTERED
FOR TAXATION

NOV 13 1998

Debra J. Hendricks
AUDITOR HENDRICKS COUNTY

07-1-36-51W 100-002
WARRANTY DEED

THIS INDENTURE WITNESSETH THAT Raymond H. Matthews and Barbara J. Matthews, Husband and Wife ("Grantor") CONVEY AND WARRANT, their entire one-half (1/2) tenancy in common interest to:

An undivided one-half (1/2) of their interest to Barbara J. Matthews, as Trustee, or her successors in trust, under the Barbara J. Matthews Revocable Trust, dated November 12, 1998, and any amendments thereto; and an undivided one-half (1/2) of their interest to Raymond H. Matthews, as Trustee, or his successors in trust under the Raymond H. Matthews Revocable Trust, dated November 12, 1998, and any amendments thereto, as TENANTS-IN-COMMON, (Grantees)

for the sum of Ten Dollars (\$10.00) and other valuable consideration, the receipt of which is hereby acknowledged, the following described real estate located in Hendricks County, Indiana:

SEE EXHIBIT A ATTACHED HERETO

Subject to any and all easements, agreements and restrictions of record.

IN WITNESS WHEREOF, Grantor has executed this deed this 12 day of November, 1998.

Raymond H. Matthews
Raymond H. Matthews

Barbara J. Matthews
Barbara J. Matthews

STATE OF INDIANA)
COUNTY OF)

BEFORE ME, a Notary Public, in and for said County and State, personally appeared Raymond H. Matthews and Barbara J. Matthews who acknowledged the execution of the foregoing Warranty Deed, and who, having been duly sworn, stated that any representations therein contained are true.

WITNESS my hand and seal this 12 day of November, 1998.

My Commission Expires:

1-9-2000

Valerie Abernathy
Notary Public
Name Printed: Valerie Abernathy
County of Residence Putnam

This instrument prepared by:

Jane B. Merrill, Attorney at Law, 3021 E. 98th Street, Suite 220, Indianapolis, IN 46280.

Return to: Raymond H. Matthews and Barbara J. Matthews, P.O. Box 204, Clayton, IN 46118.

This transaction is exempt from disclosure pursuant to #7.

9800030618
Filed for Record in
HENDRICKS COUNTY IN
JOY BRADLEY
On 11-13-1998 At 10:20 am.
DEED 12.00
Vol. 88 Pg. 649 - 650

2

A part of the Northwest quarter of Section 36, Township 15 North, Range 1 West, located in Liberty Township, Hendricks County, Indiana, being more particularly described as follows:

Beginning at a stone marking the Northeast Quarter of said Northwest Quarter; thence South 89 degrees 42 minutes 04 seconds West (assumed bearing), along the North line of said Northwest Quarter, 1771.40 feet to a PK Nail; thence South 00 degrees 24 minutes 47 seconds East, parallel with the West line of said Northwest Quarter, 2033.42 feet to a 5/8" rebar and the North right-of-way of the former Conrail Railroad; thence North 84 degrees 50 minutes 16 seconds East, along said right-of-way, 1777.14 feet to a 5/8" rebar and the East line of said Northwest Quarter; thence North 00 degrees 24 minutes 07 seconds West, along said East line, 1882.75 feet to the POINT OF BEGINNING. Containing 79.62 acres, more or less, being subject to all legal highways, rights-of-way and easements of record.

The above is a modernized version of Deed Record 125, pages 244-247, in the Office of the Recorder of Hendricks County, Indiana.

Subject to all taxes now a lien and to become a lien thereon.

Subject to all easements, restrictions and rights-of-way.

DULY ENTERED FOR TAXATION

FEB 26 1997

Debbie Simpson
AUDITOR HENDRICKS COUNTY

07-1-36-51W100-002

9700003562
Filed for Record in
HENDRICKS COUNTY IN
JOY BRADLEY
On 02-27-1997 At 09:43 am.
DEED 12.00
Vol. 1 Pg. 484 - 485

WARRANTY DEED

THIS INDENTURE WITNESSETH, That Jerry L. Case (Grantor)

of Hendricks County, in the State of INDIANA, CONVEY AND WARRANT to Ray H. Matthews and Barbara J. Matthews, husband and wife and Donald B. Matthews and Karen L. Matthews, husband and wife., tenants in common (Grantee) of Hendricks County, in the State of INDIANA, for the sum of ONE DOLLAR (\$1.00) and other valuable consideration, the receipt and sufficiency of which is hereby acknowledged, the following described real estate in

HENDRICKS County, State of Indiana:

A part of the Northwest quarter of Section 36, Township 15 North, Range 1 West, located in Liberty Township, Hendricks County, Indiana, being more particularly described as follows:

Beginning at a stone marking the Northeast Quarter of said Northwest Quarter; thence South 89 degrees 42 minutes 04 seconds West (assumed bearing), along the North line of said Northwest Quarter, 1771.40 feet to a PK Nail; thence South 00 degrees 24 minutes 47 seconds East, parallel with the West line of said Northwest Quarter, 2033.42 feet to a 5/8" rebar and the North right-of-way of the former Conrail Railroad; thence North 84 degrees 50 minutes 16 seconds East, along said right-of-way, 1777.14 feet to a 5/8" rebar and the East line of said Northwest Quarter; thence North 00 degrees 24 minutes 07 seconds West, along said East line, 1882.75 feet to the POINT OF BEGINNING. Containing 79.62 acres, more or less, being subject to all legal highways, rights-of-way and easements of record.

The above is a modernized version of Deed Record 125, pages 244-247, in the Office of the Recorder of Hendricks County, Indiana.

Subject to all taxes now a lien and to become a lien thereon.

Subject to all easements, restrictions and rights-of-way.

IN WITNESS WHEREOF, Grantor has executed this deed this 25 day of February, 1997.

STATE OF
Indiana

SS:

COUNTY OF

Hendricks

Grantor: (Seal)

Signature *Jerry L. Case*
Printed: Jerry L. Case

Grantor: (Seal)

Signature _____
Printed: _____

Grantor: (Seal)

Signature _____
Printed: _____

Grantor: (Seal)

Signature _____
Printed: _____

Before me, a Notary Public, in and for said County and State, personally appeared Jerry L. Case who acknowledged the execution of the foregoing Warranty Deed, and who, having been duly sworn, stated that any representations therein contained, are true.

Witness my hand and Notarial Seal this 25 day of February, 19 92

My Commission Expires:
2/13/98

Signature *Mara Vittetow*
Printed Mara Vittetow, Notary Public

Resident of Putnam County, Indiana.

This instrument was prepared by: Lee T. Comer, Attorney at Law, P.O. Box 207, Danville, IN 46122.

Send tax statements to P.O. Box 204, Clayton 46118
Commitment Number: 96-3875

FEB 26 1997

Debbie Simpson
AUDITOR HENDRICKS COUNTY

Parcel # 07-1-36-51W 100-002

Personal Representative's Deed

9700003560
Filed for Record in
HENDRICKS COUNTY IN
JOY BRADLEY
On 02-27-1997 At 09:43 am.
DEED 10.00
Vol. 1 Pg. 482 - 482

FLORENCE A. SYESTER, as Personal Representative of the Estate of **GEORGE W. SYESTER**, deceased, and by virtue of her power and authority under Indiana law, for good and sufficient consideration, conveys to **JERRY L. CASE**, an adult, an undivided one-half interest to the following described real estate in *Hendricks County*, State of Indiana, to-wit:

A part of the Northwest Quarter of Section 36, Township 15 North, Range 1 West located in Liberty Township, Hendricks County, Indiana, being more particularly described as follows:

Beginning at a stone marking the Northeast corner of the Northeast Quarter of said Northwest Quarter; thence South 89 degrees 42 minutes 04 seconds West (assumed bearing), along the North line of said Northwest Quarter, 1771.40 feet to a PK Nail; thence South 00 degrees 24 minutes 47 seconds East, parallel with the West line of said Northwest Quarter, 2033.42 feet to a 5/8" rebar and the North right-of-way of the former Conrail Railroad; thence North 84 degrees 50 minutes 16 seconds East, along said right-of-way, 1777.14 feet to a 5/8" rebar and the East line of said Northwest Quarter; thence North 00 degrees 24 minutes 07 seconds West, along said East line, 1882.75 feet to the point of beginning. Containing 79.62 acres, more or less, being subject to all legal highways, rights-of-way and easements of record.

The above is a modernized version of Deed Record 125, Pages 244-247.

Subject to a right-of-way for telegraph and telephone lines and associated rights to Indiana Bell Telephone Company in Deed Record 241, Page 142 & a right-of-way easement to Public Service Co. Of Indiana in Deed Record 153, Page 155. The exact location of these easements could not be determined.

Also, subject to taxes due and payable November, 1996, and thereafter, further, subject to conditions, covenants, easements and restrictions of record.

RETURN TO:

The undersigned was appointed as the Personal Representative of the Estate of **GEORGE W. SYESTER** by Letters issued by the Marion County Superior Court, Probate Division, authorizing unsupervised administration, under Cause No. 49DO8 9702 EU185, as shown in the records of the Marion County Clerk, in the State of Indiana, dated the 18th day of February, 1997.

IN WITNESS WHEREOF, the said **FLORENCE A. SYESTER**, as Personal Representative of the Estate of **GEORGE W. SYESTER**, deceased, has hereunto set her hand and seal on the 25th day of February, 1997.

Florence A. Syester
FLORENCE A. SYESTER, Personal Representative

STATE OF INDIANA)
) SS:
COUNTY OF MARION)

Before me, the undersigned, personally appeared **FLORENCE A. SYESTER**, as Personal Representative of the Estate of **GEORGE W. SYESTER**, deceased, and acknowledged the execution of this deed to be her voluntary act and deed for the uses and purposes expressed herein.

Witness my hand and seal, this 25th day of February, 1997.

My Commission Expires:
2/13/98

Signature *Mara Vittetow*
Printed: Mara Vittetow, Notary Public
Residing in Putnam County, IN.

This instrument prepared by Herman E. Greenwood, Attorney at Law.

12957 25th St. North, Loxahatchee, Fl. 33470

NAME MATTHEWS DONALD B & KAREN L H/W 1/2 INT 07-LIBERTY
& MATTHEWS BARBARA J REV TR 1/4 INT & MATTHEWS RAYMOND H REV TR 1/4 INT
634 CARTYERSBURG RD PARCEL #16
 ADDRESS CLAYTON IN 46118

Parcel Number 07-1-36-51W 100-007

PT NW 1/4 36-15-1W
30.89AC DESCRIPTION

Key Number _____

01/02 SPLIT CAME FROM 100-002 7-11-00 QCD

TRANSFERS TO	DATE OF INST'NT	DATE OF TRANSFER	KIND OF INST'NT	ALL OR PART	TRANSFERS TO	DATE OF INST'NT	DATE OF TRANSFER	KIND OF INST'NT	ALL OR PART
MATTHEWS DONALD B & KAREN L 1/2 INT									
RYCHTAR JAN 1/2 INT	6-27-00	7-11-00	TR D	ALL					
8427 W JOHANNA RD NILES IL 60714									
RYCHTAR JAN									
8427 JOHANNA RD NILES IL 60714	6-27-00	7-11-00	WD	ALL					