


16-2W

LANDMARKS - LEWIS ENGINEERING, INC.

SECTION 1 TOWNSHIP 16 N RANGE 2 WEST

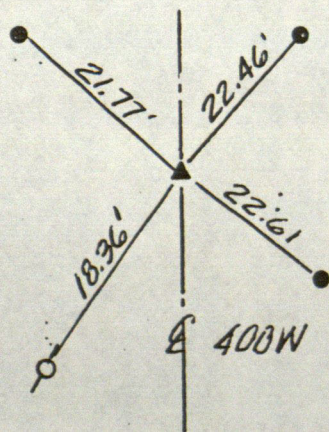
CORNER STONE DATE 7-10-92 BY Darrell Douglas  
 BENCHMARK \_\_\_\_\_  
 BRIDGE \_\_\_\_\_  
 CULVERT \_\_\_\_\_



REMARKS

Stone Found w/"x" 0.3' deep

- ① I.P. at edge asphalt
- ② I.P. at edge asphalt
- ③ I.P. at edge asphalt
- ④ PKN in Pwp



6	5	4	3	2	1
7	8	9	10	11	12
18	17	16	15	14	13
19	20	21	22	23	24
30	29	28	27	26	25
31	32	33	34	35	36

LANDMARKS - LEWIS ENGINEERING, INC.

SECTION 1 TOWNSHIP 16 N RANGE 2 WEST

CORNER STONE

DATE

7-10-92

BY

Darrell Douglas

BENCHMARK

BRIDGE

CULVERT

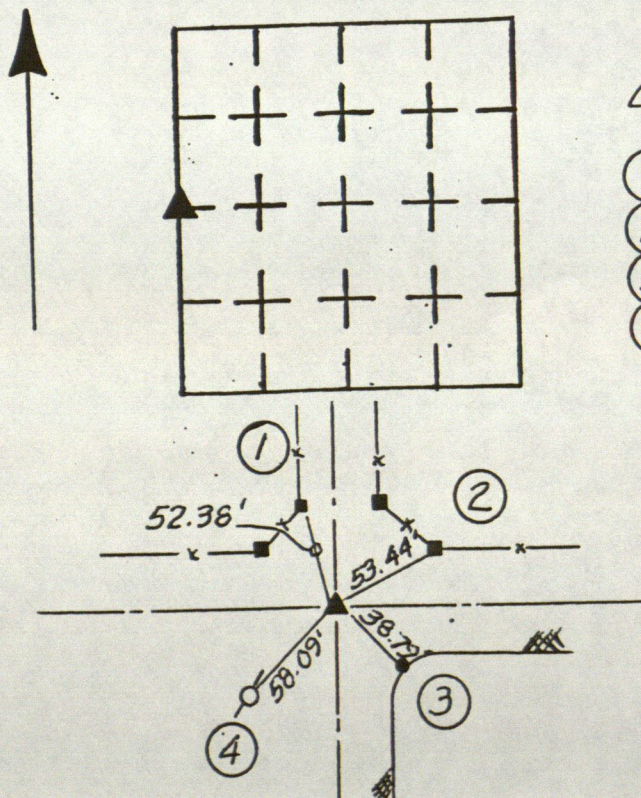
REMARKS

Corner - RR Spk Found

- ① PKN in top fence post
- ② PKN in fence post
- ③ RR Spk. in edge asphalt
- ④ PKN in Pwp

DIAGRAM SHOWING HOW SECTIONS ARE  
NUMBERED IN A TOWNSHIP

6	5	4	3	2	1
7	8	9	10	11	12
18	17	16	15	14	13
19	20	21	22	23	24
30	29	28	27	26	25



# HENDRICKS COUNTY

DESIGNATION OF MARKER \_\_\_\_\_

Sec. 1 T 16 N R 2 W

Marker found: yes \_\_\_\_\_ no ☒

Type of Marker: \_\_\_\_\_

Description: \_\_\_\_\_

Depth and Marking \_\_\_\_\_

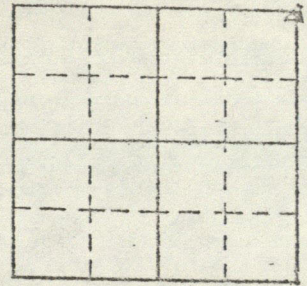
References set: yes ☒ no \_\_\_\_\_

Sketch References below.


Date: 4/12/73

Set by: Dick & Dennis Hayden

Comments:



MAKE SKETCH SHOWING TIES



Hendricks County Surveyor

# HENDRICKS COUNTY

DESIGNATION OF MARKER West 1/2 mile Sec. 2 T 16 N R 2 W

*Stone*  
Marker found: yes ☒ no ☐

Type of Marker: \_\_\_\_\_

Description: \_\_\_\_\_

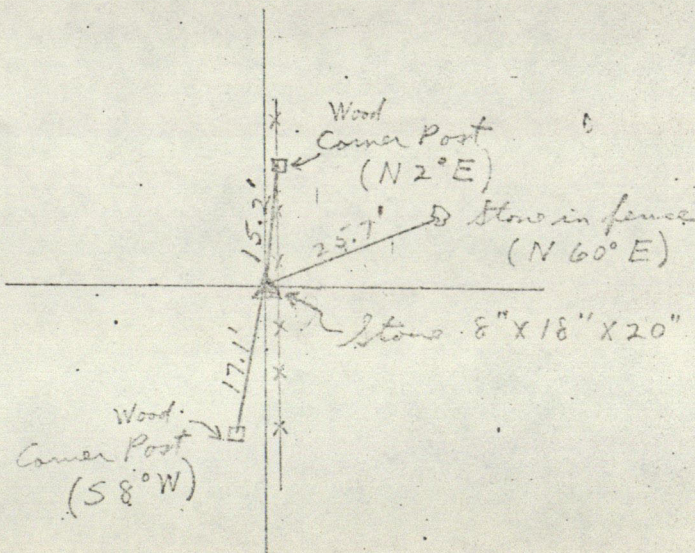
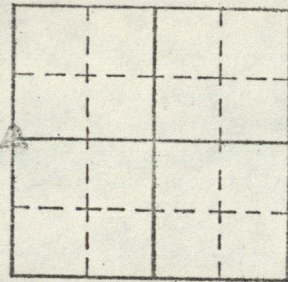
Depth and Marking \_\_\_\_\_

References set: yes ☐ no ☐

Sketch References below.

Date: 1947 Set by: Clayton

Comments: \_\_\_\_\_



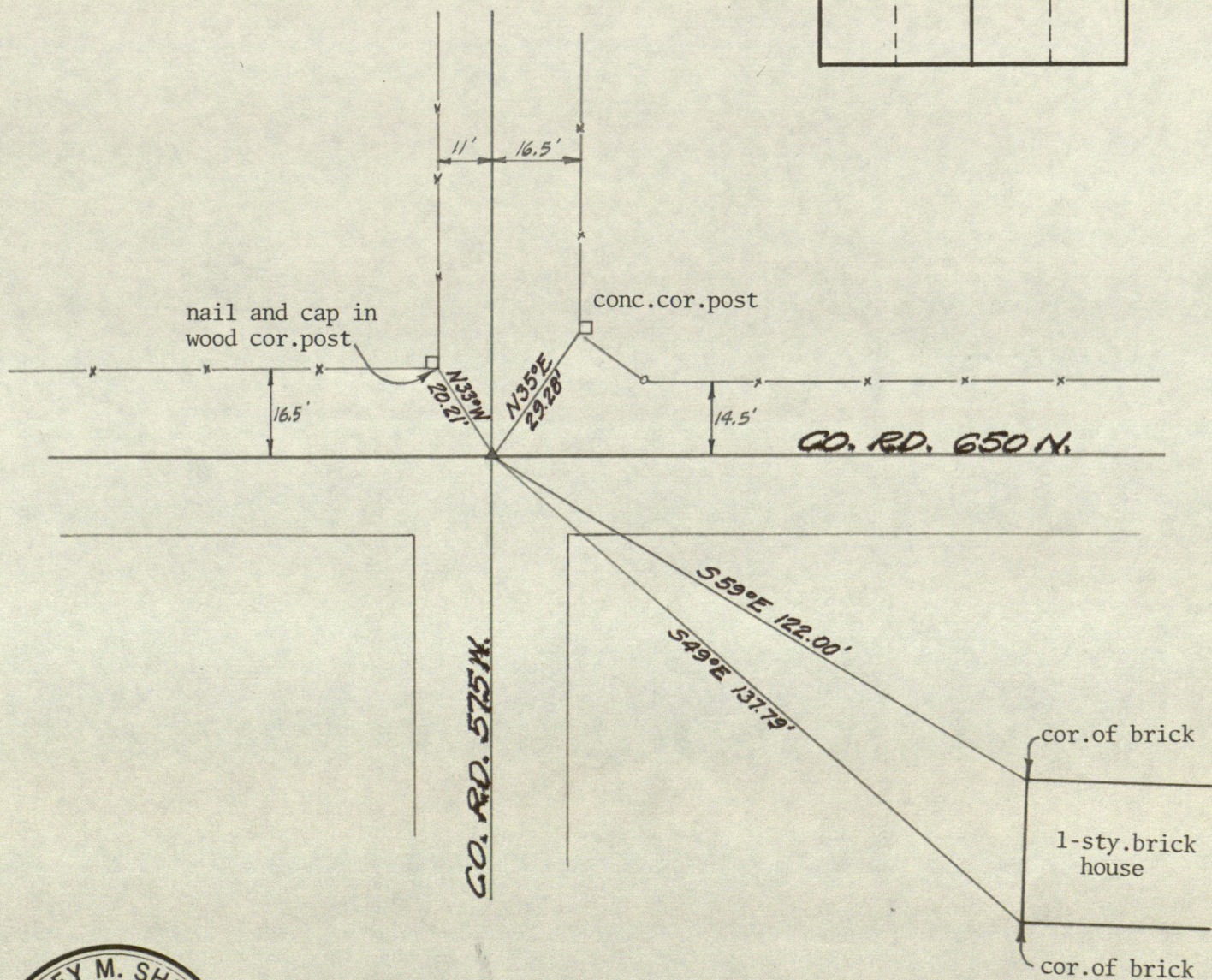
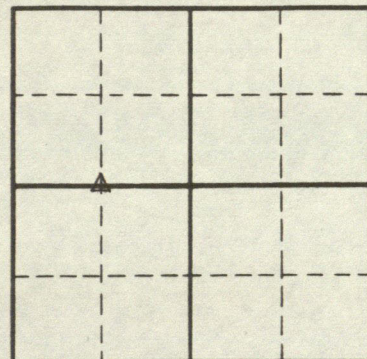
# STANLEY M. SHARTLE

LOCATION OF MONUMENT: SECTION 3, T. 16 N., R. 2 W.

Found: ☒ Set: ☐ Depth: 4 inches

Description: dent in top of brown stone

Bearings to reference objects are magnetic unless a contrary mode is shown.



*Stanley M. Shartle*  
Stanley M. Shartle, P.E. & L.S.

Date: April 14, 1980

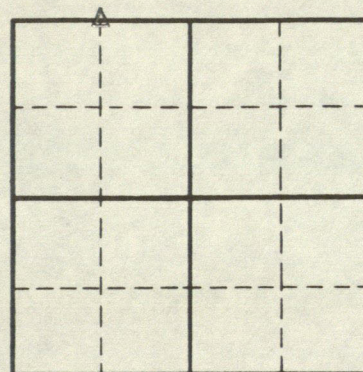
# STANLEY M. SHARTLE

LOCATION OF MONUMENT: SECTION 3, T. 16 N., R. 2 W.

Found: ✓ Set:      Depth:                     

Description: stone 10"x16"x18"

Bearings to reference objects are magnetic unless a contrary mode is shown.



For aids to finding this corner, see my references  
for the South Quarter Corner of Sec. 34, T.17 N., R.2 W.



*Stanley M. Shartle*  
Stanley M. Shartle, P.E. & L.S.

Date: May 25, 1979

# STANLEY M. SHARTLE

REGISTERED PROFESSIONAL ENGINEER

RURAL ROUTE 1, BOX 33

STILESVILLE, IND. 46180

LOCATION OF MONUMENT: SECTION 4, T. 16 N., R. 2 W.

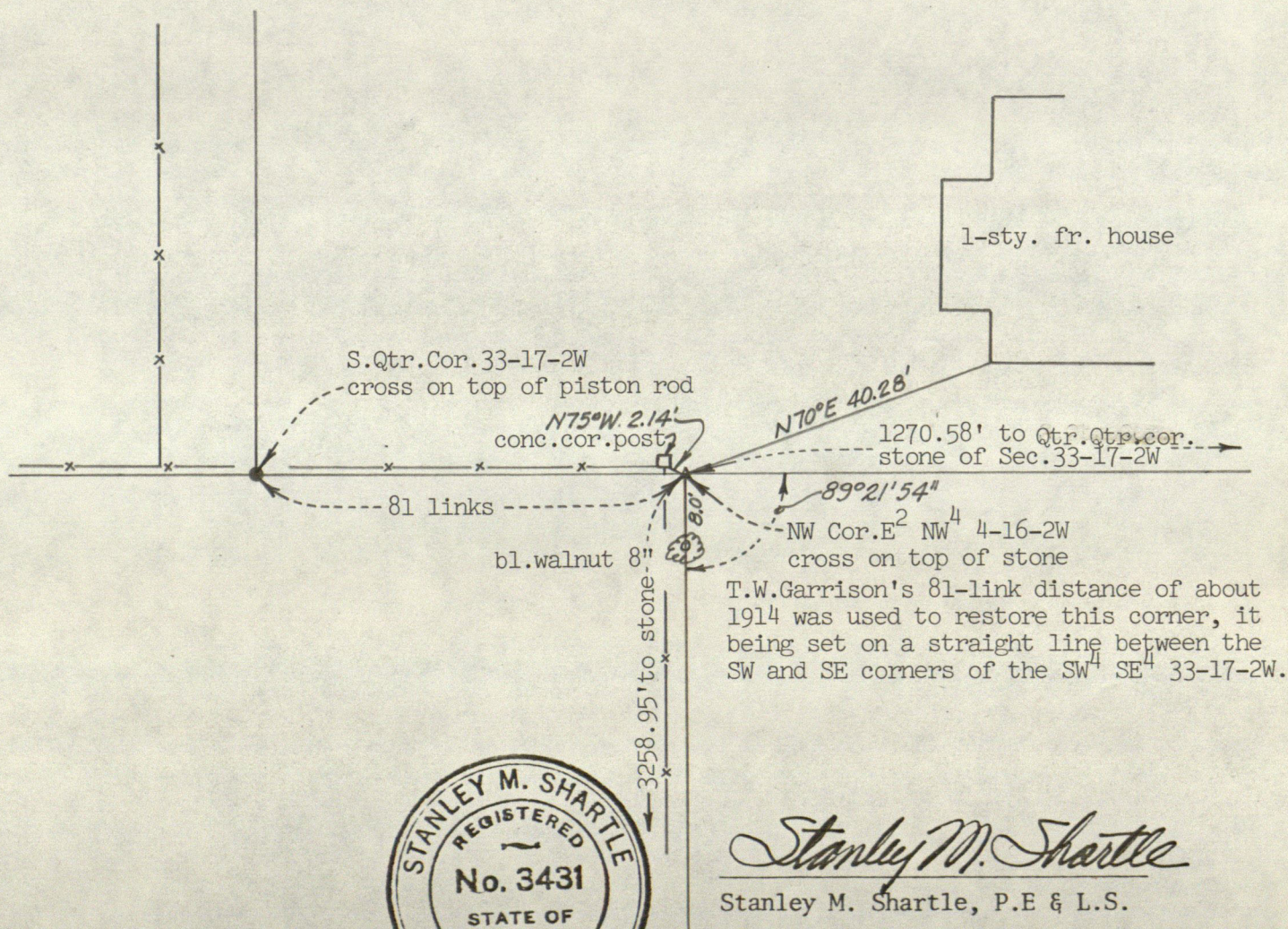
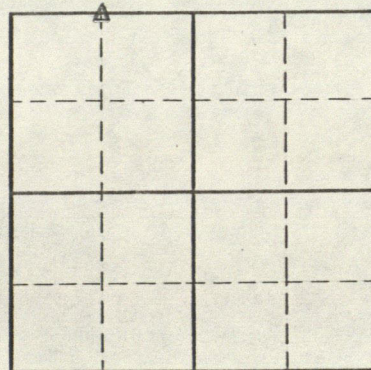
Monument found: Yes      No ☒

Description: cross on stone 6"x15"x24"

Depth: 1 inch

References taken: May 25, 1979

Comments: bearings are magnetic



*Stanley M. Shartle*

Stanley M. Shartle, P.E & L.S.

May 26, 1979

Date

# STANLEY M. SHARTLE

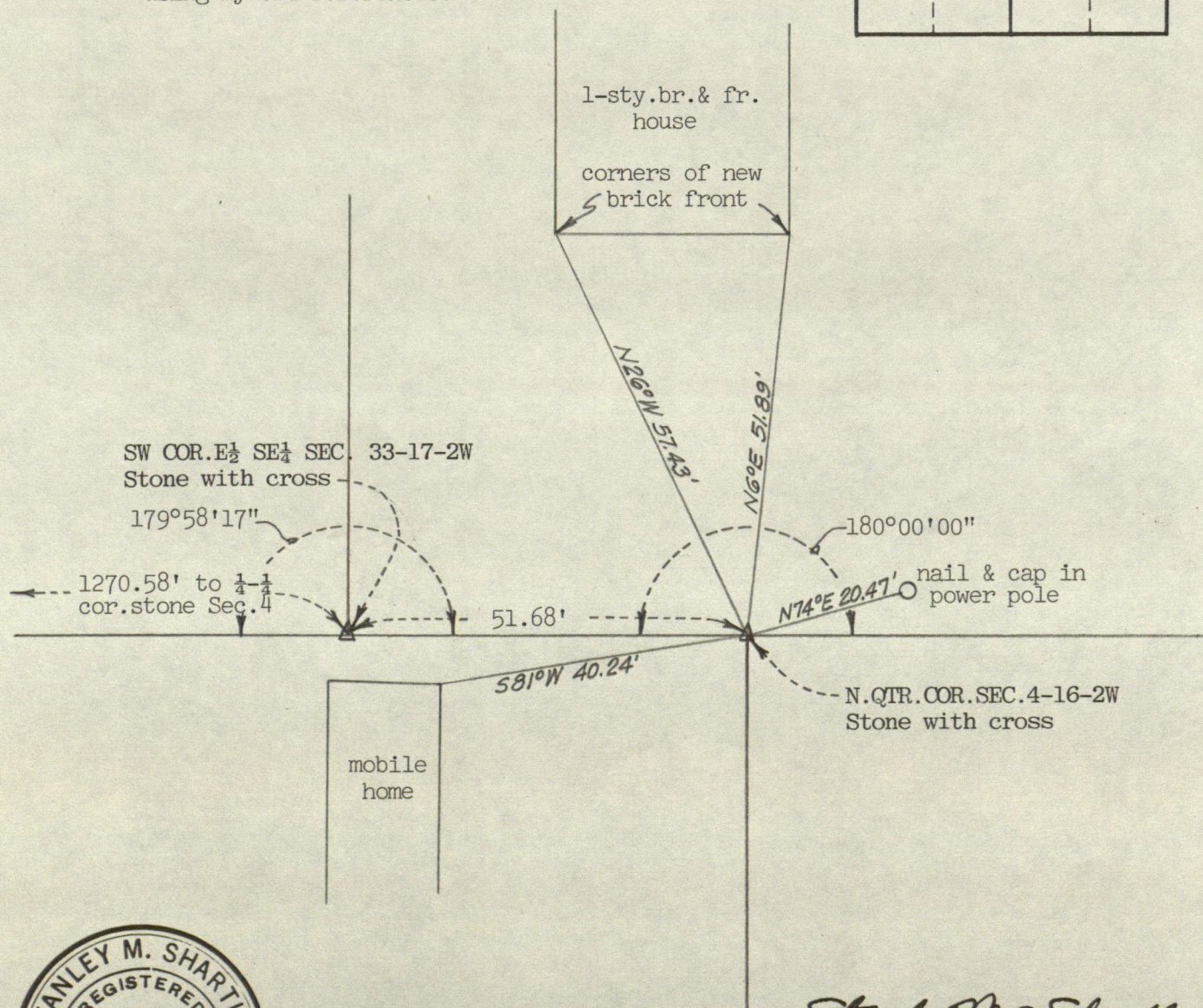
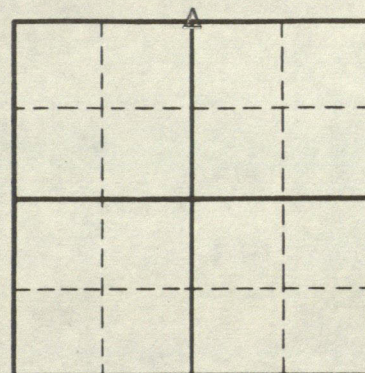
LOCATION OF MONUMENT: SECTION 4, T. 16 N., R. 2 W.

Found: (see below) Set:          Depth: 2 inches

Description: good stone 10"x19"x20.5" with +

Bearings to reference objects are magnetic unless a contrary mode is shown.

The original corner stone was found and referenced by me in 1938 and 1952. The corner was subsequently obliterated as the result of the installation of a water line. I restored the corner on May 25, 1979, using my old references.



*Stanley M. Shartle*  
Stanley M. Shartle, P.E. & L.S.

Date: May 26, 1979

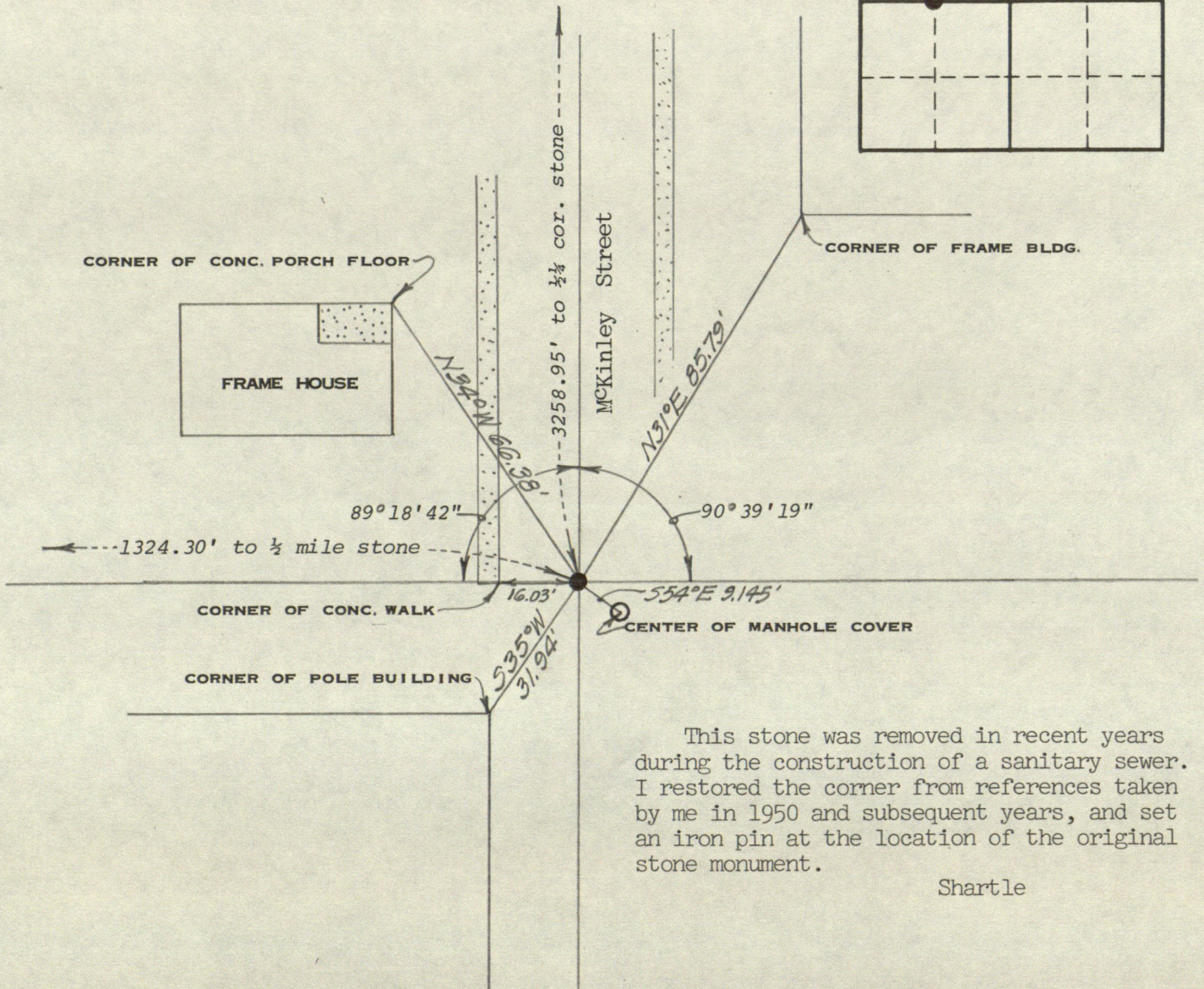
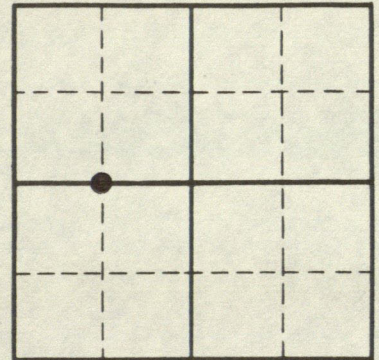
# STANLEY M. SHARTLE

LOCATION OF MONUMENT: SECTION 4, T.16 N., R.2 W.

Found: RESET Set:      Depth: one inch

Description: good iron pin

Bearings to reference objects are magnetic unless a contrary mode is shown.



This stone was removed in recent years during the construction of a sanitary sewer. I restored the corner from references taken by me in 1950 and subsequent years, and set an iron pin at the location of the original stone monument.

Shartle



*Stanley M. Shartle*  
Stanley M. Shartle, P.E. & L.S.

Date: September 6, 1983

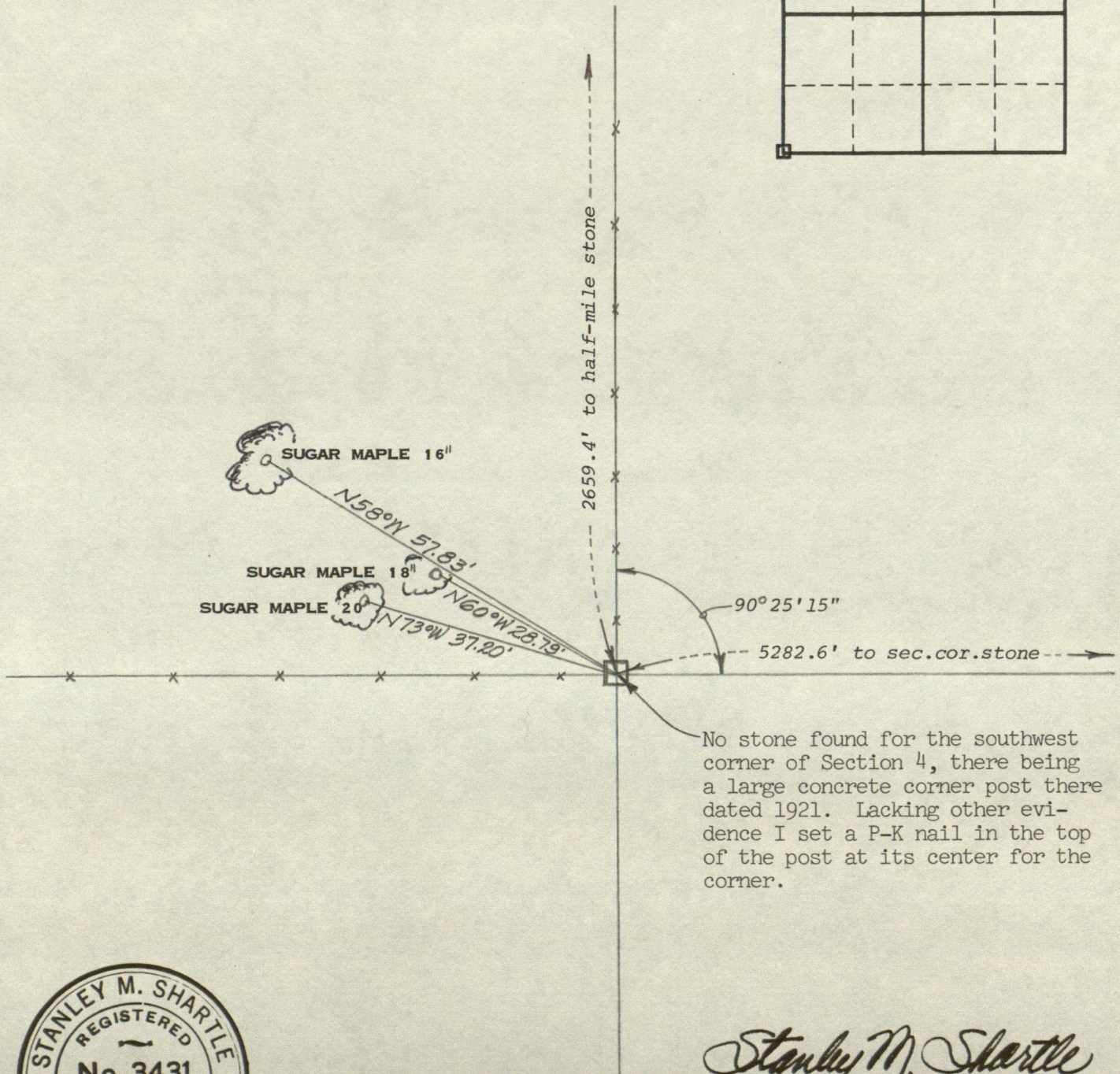
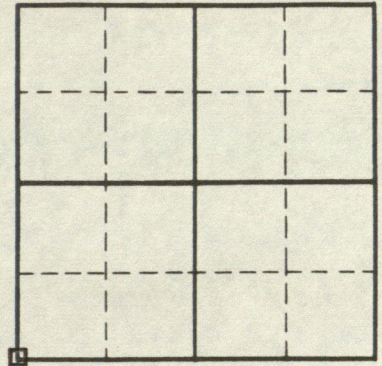
# STANLEY M. SHARTLE

LOCATION OF MONUMENT: SECTION 4, T. 16 N., R. 2 W.

Found: ☒ Set: ☐ Depth: showing

Description: see below

Bearings to reference objects are magnetic unless a contrary mode is shown.



No stone found for the southwest corner of Section 4, there being a large concrete corner post there dated 1921. Lacking other evidence I set a P-K nail in the top of the post at its center for the corner.



*Stanley M. Shartle*  
Stanley M. Shartle, P.E. & L.S.

Date: August 26, 1983

# STANLEY M. SHARTLE




LOCATION OF MONUMENT: SECTION 4, T. 16 N., R. 2 W.

Found: RESET Set:      Depth: showing 2 inches

Description: stone 5x13x17 inches

Bearings to reference objects are magnetic unless a contrary mode is shown.

About 1870, this corner was restored by Job Hadley who marked it with a stone 8x13x20 inches. (Book C, page 327.) I found a stone 5x13x17 inches lying on its side which I reset upright. Notwithstanding the discrepant dimensions, the stone found may be Hadley's because of its credible location and because no other stones of apropos size were found in the vicinity.



*Stanley M. Shartle*  
Stanley M. Shartle, P.E. & L.S.

Date: August 16, 1983

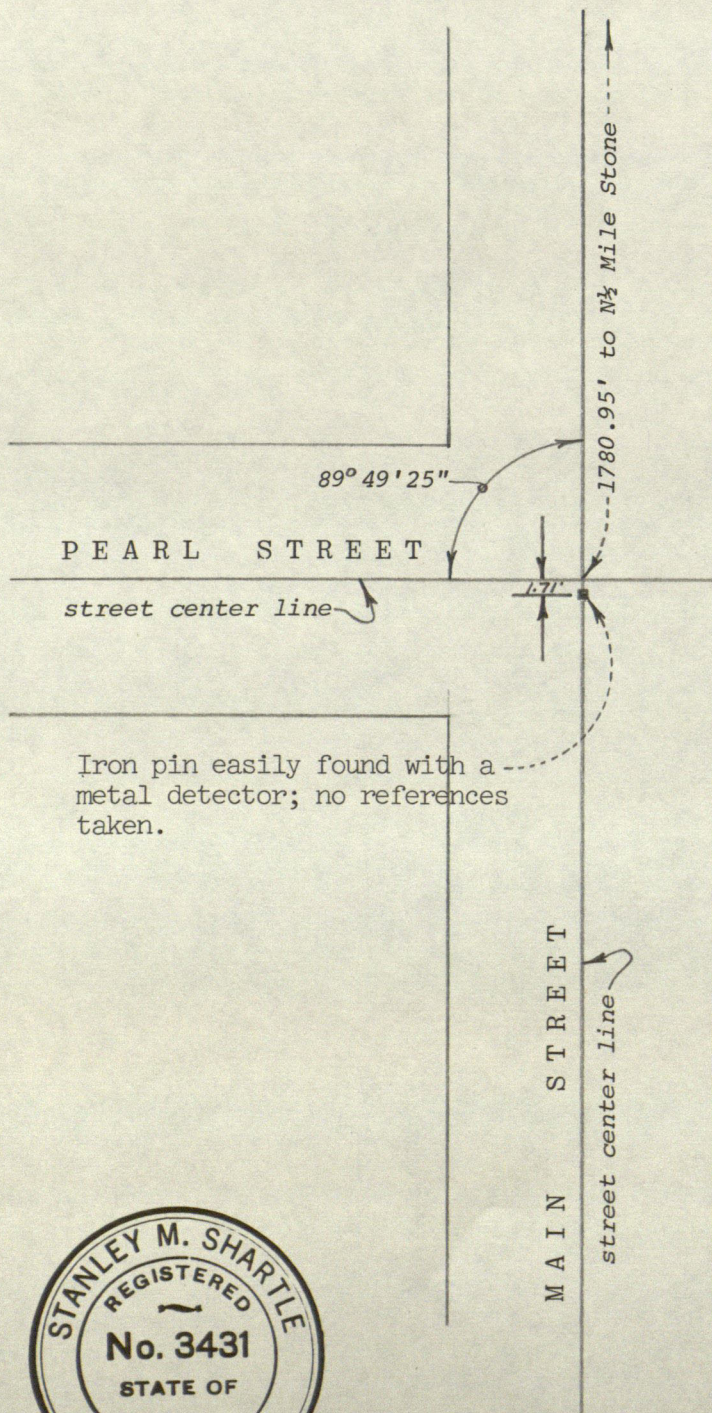

# STANLEY M. SHARTLE

LOCATION OF MONUMENT: SECTION 4, T. 16 N., R. 2 W.

Found: RESET Set:        Depth: flush

Description: hole drilled in square iron pin

Bearings to reference objects are magnetic unless a contrary mode is shown.



On December 3, 1902, William A. Ehrman, Deputy under County Surveyor Wm. F. Franklin, set a stone 107 rods 17 links south of the N 1/2 Mile Stone, which stone was supposed to mark the center of the Original Town of North Salem (sometimes erroneously called Cen. N. of Cen. Sec. 4). Two maples were noted as references. On Oct. 17, 1921, J.P. Johnson wrote on p. 116 of the Red Book for 16-2W that the corner "is probably too far S. Mr. Ehrman in 1921 called my attention to the fact that chain with which that stone was loc. was long and location which took place about 12/3-1902 is probably erroneous. Curb lines are probably correct & equidistant from location of original stone." On Feb. 26, 1948, I found an iron pin set by Johnson & Geo. R. Harvey N 13 1/4° E 3.8' from Ehrman's point as determined from his two maples that were still standing. The pin was removed because it interfered with a large, deep hole being dug for a stone that was not found. After the paving bricks were replaced the pin could not be driven but references to its former position were carefully taken. The position was finally marked by me in 1980 with a hole drilled in the top of a square iron pin. This pin is in the center of Main St. 1.71 feet south of the center of Pearl St. as determined from a careful survey of the curbs and buildings along Pearl Street.

*Stanley M. Shartle*  
Stanley M. Shartle, P.E. & L.S.

Date: Set Spring 1980

Plat drawn 9-17-83



STANLEY M. SHARTLE  
REGISTERED PROFESSIONAL ENGINEER  
RURAL ROUTE 1, BOX 33  
STILESVILLE, IND. 46180

LOCATION OF MONUMENT: SECTION 4, T. 16 N., R. 2W.

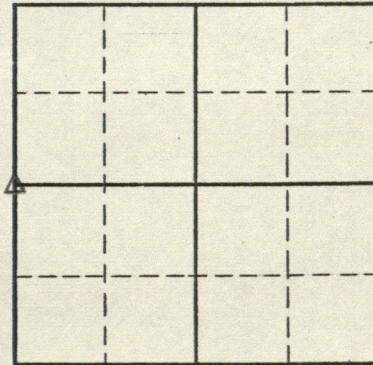
Monument found: Yes ☒ No ☐

Description: See below

Depth: 7 inches

References taken: December 9, 1976

Comments: \_\_\_\_\_



This corner is marked by a stone found 7 inches deep in a plowed field December 9, 1976, and is in danger of destruction. The stone is long in a north-south direction. The old witness stone 25 links south is gone. No nearby reference objects were available. In order to perpetuate this corner and to aid in its future recovery with metal detection equipment, I set a 28-inch pipe with top 20 inches below the ground surface on the west side of the stone 0.54 foot west of the quarter corner.



*Stanley M. Shartle*

Stanley M. Shartle, P.E & L.S.

January 7, 1977

Date

DESIGNATION OF MARKER N 1/2, NE 1/4 SEC. 4 T. 16 N. R. 2 W.

Marker found: yes X no \_\_\_\_\_

Type of Marker: I, PIN

Description: \_\_\_\_\_

Depth and Marking: 2" DEEP

References set: yes \_\_\_\_\_ no X FOUND

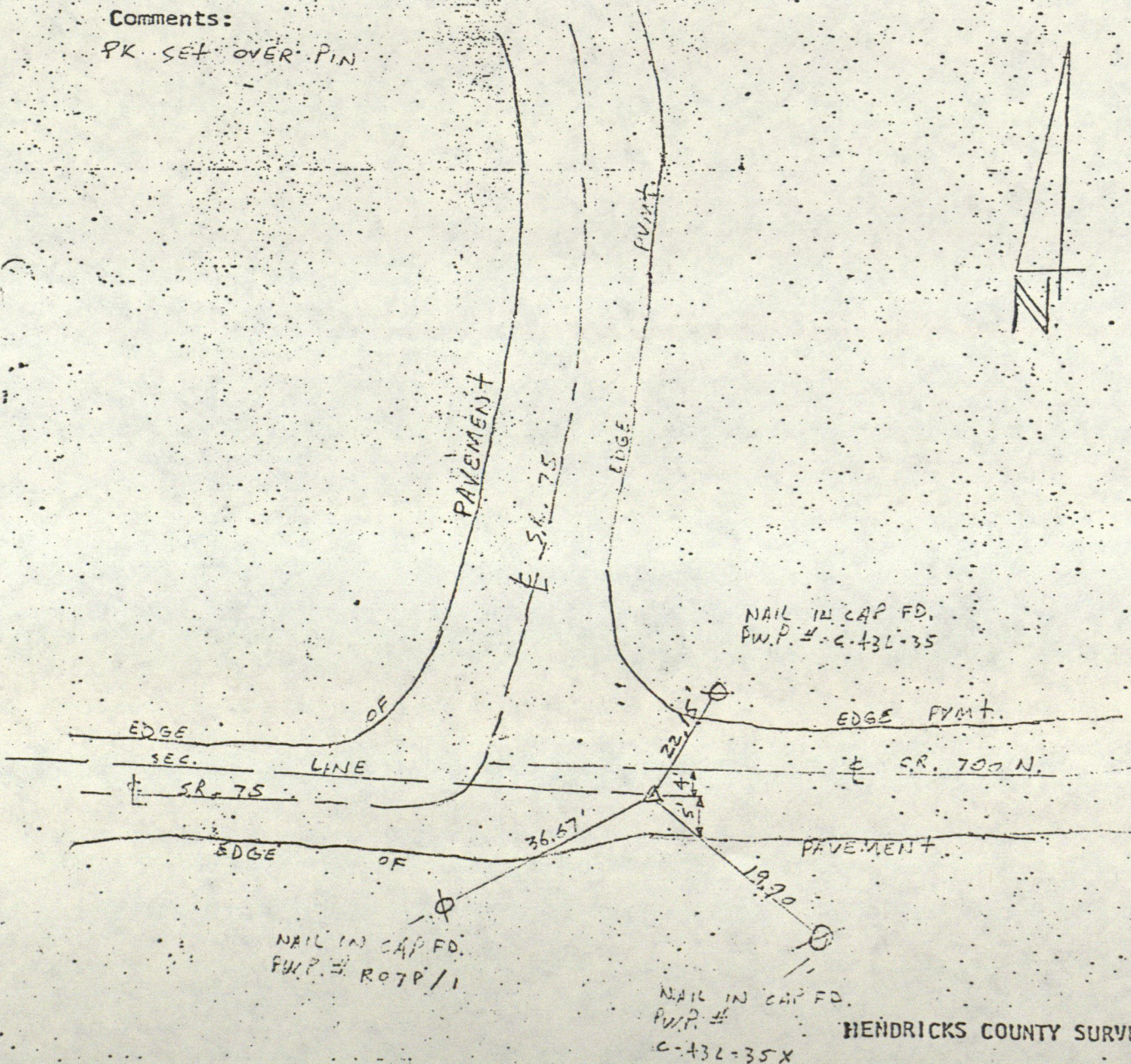
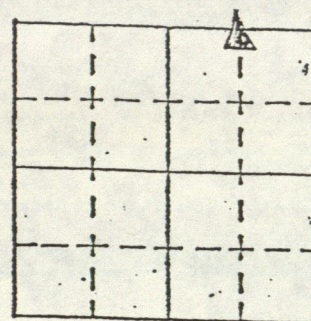
Sketch References below.

Date: 7/20/81

Set by: S. MAXWELL & R. SHUMBAUGH

Comments:

PK SET OVER PIN



HENDRICKS COUNTY SURVEYOR

**Section 4-16-2W**  
From the Records of John W. Scatterday

NW corner - no descrip. of stone  
ref. 18" bench N51W 201Ks  
18" " N84E 14 lbs


# RECORD OF CORNER

LOCATION OF MONUMENT: SECTION 5, T. 16 N., R. 2 W.


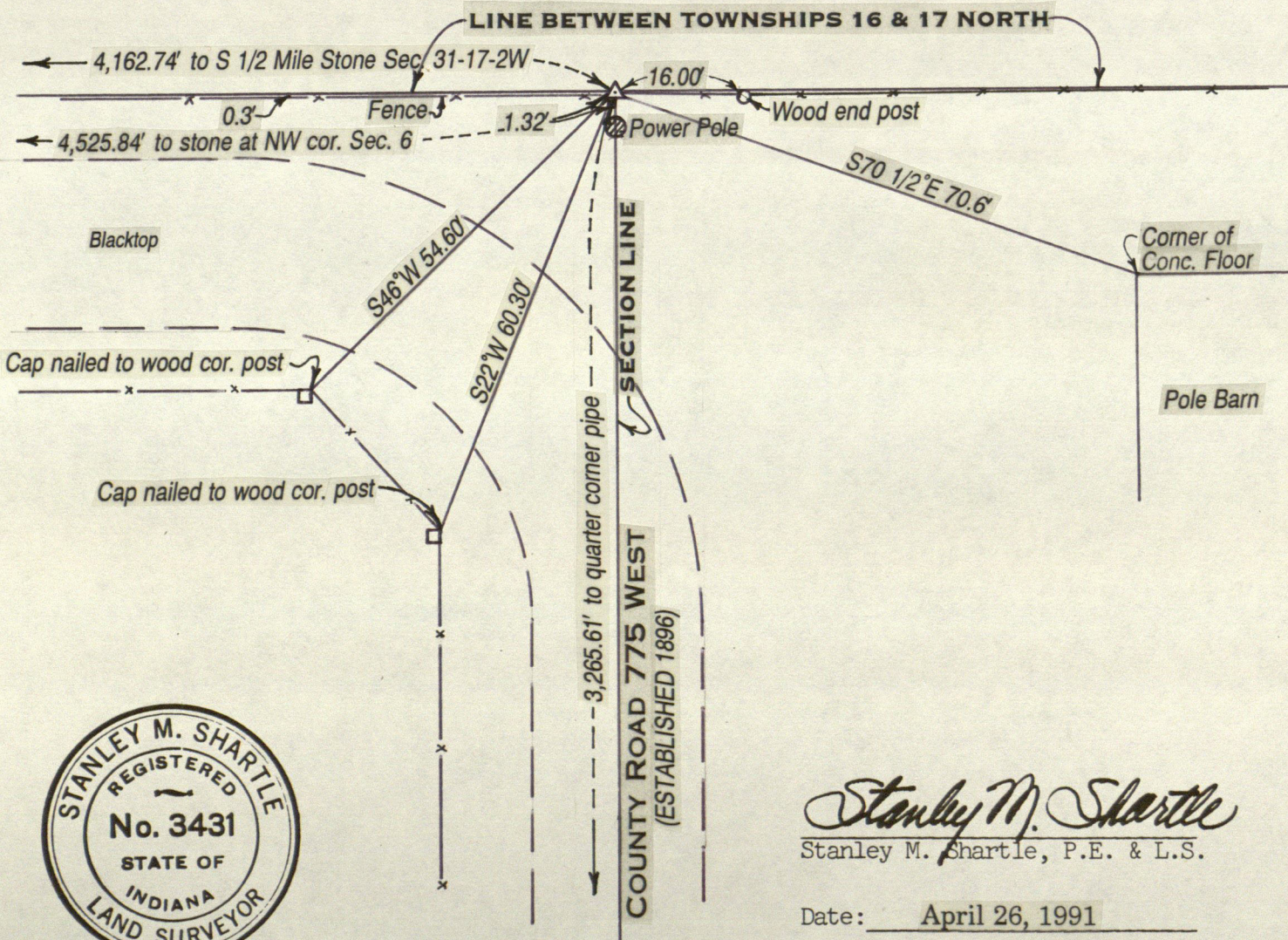
Found: ☒ Set: ☐ Depth: Raised; now shows 2 inches

Description: Notch in top of stone 5x8x15"  
set by Clark in 1870's

Bearings to reference objects are magnetic unless a contrary mode is shown.



Cultivated field



*Stanley M. Shartle*  
Stanley M. Shartle, P.E. & L.S.

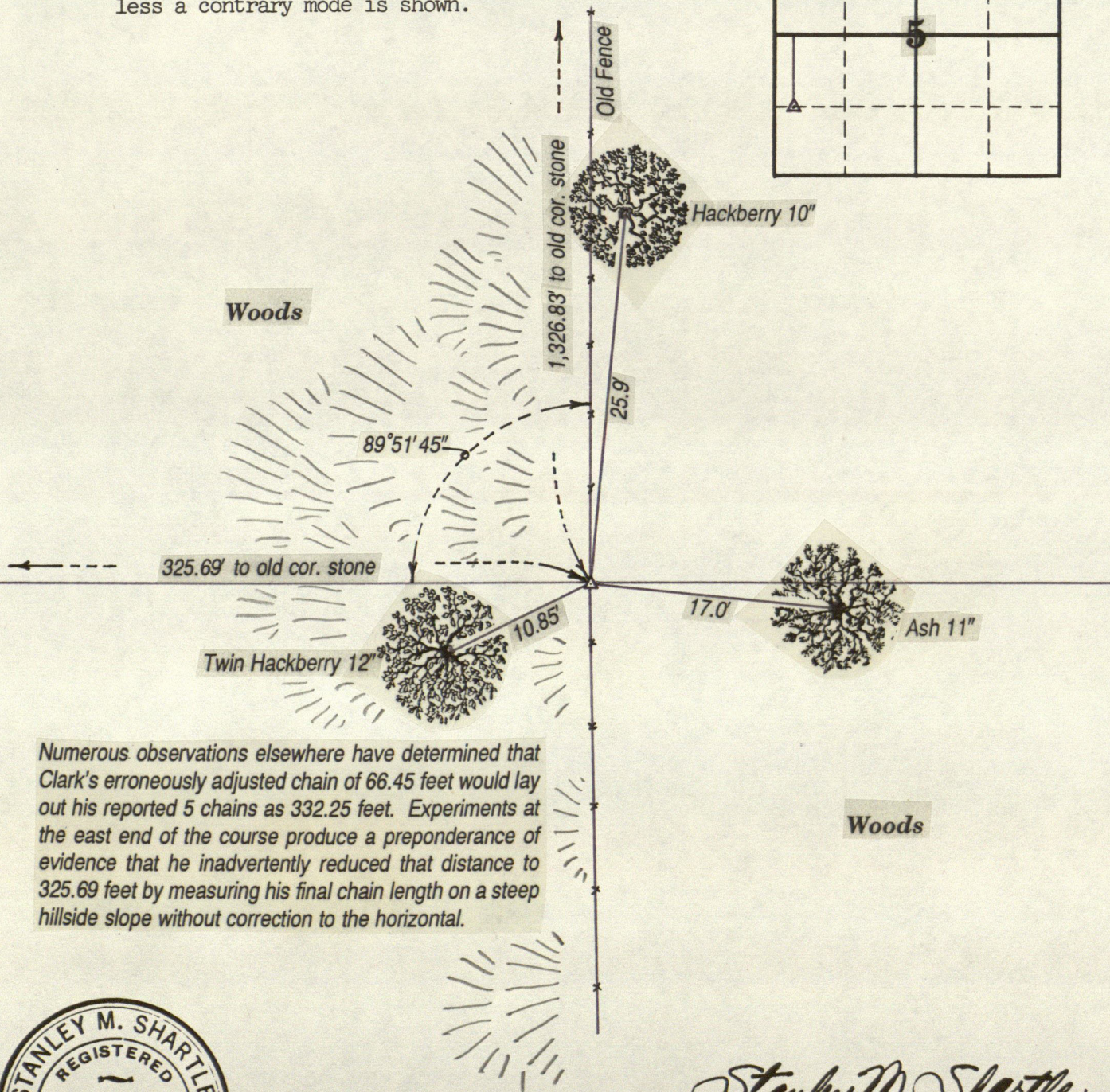
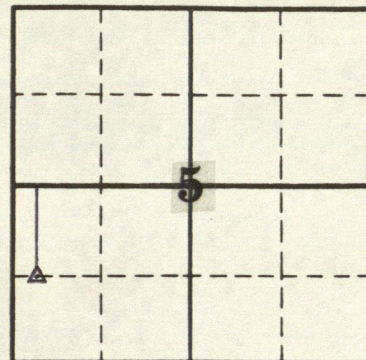
Date: April 26, 1991

# RECORD OF CORNER

LOCATION OF MONUMENT: SECTION 5, T. 16 N., R. 2 W.

Found: ☒ Set: ☐ Depth: **Flush with ground**  
**Limestone under fence brown with**  
 Description: **rust said by Clark (1870's) to be 8x8x15"**

Bearings to reference objects are magnetic unless a contrary mode is shown.



Numerous observations elsewhere have determined that Clark's erroneously adjusted chain of 66.45 feet would lay out his reported 5 chains as 332.25 feet. Experiments at the east end of the course produce a preponderance of evidence that he inadvertently reduced that distance to 325.69 feet by measuring his final chain length on a steep hillside slope without correction to the horizontal.



*Stanley M. Shartle*  
 Stanley M. Shartle, P.E. & L.S.

Date: April 26, 1991

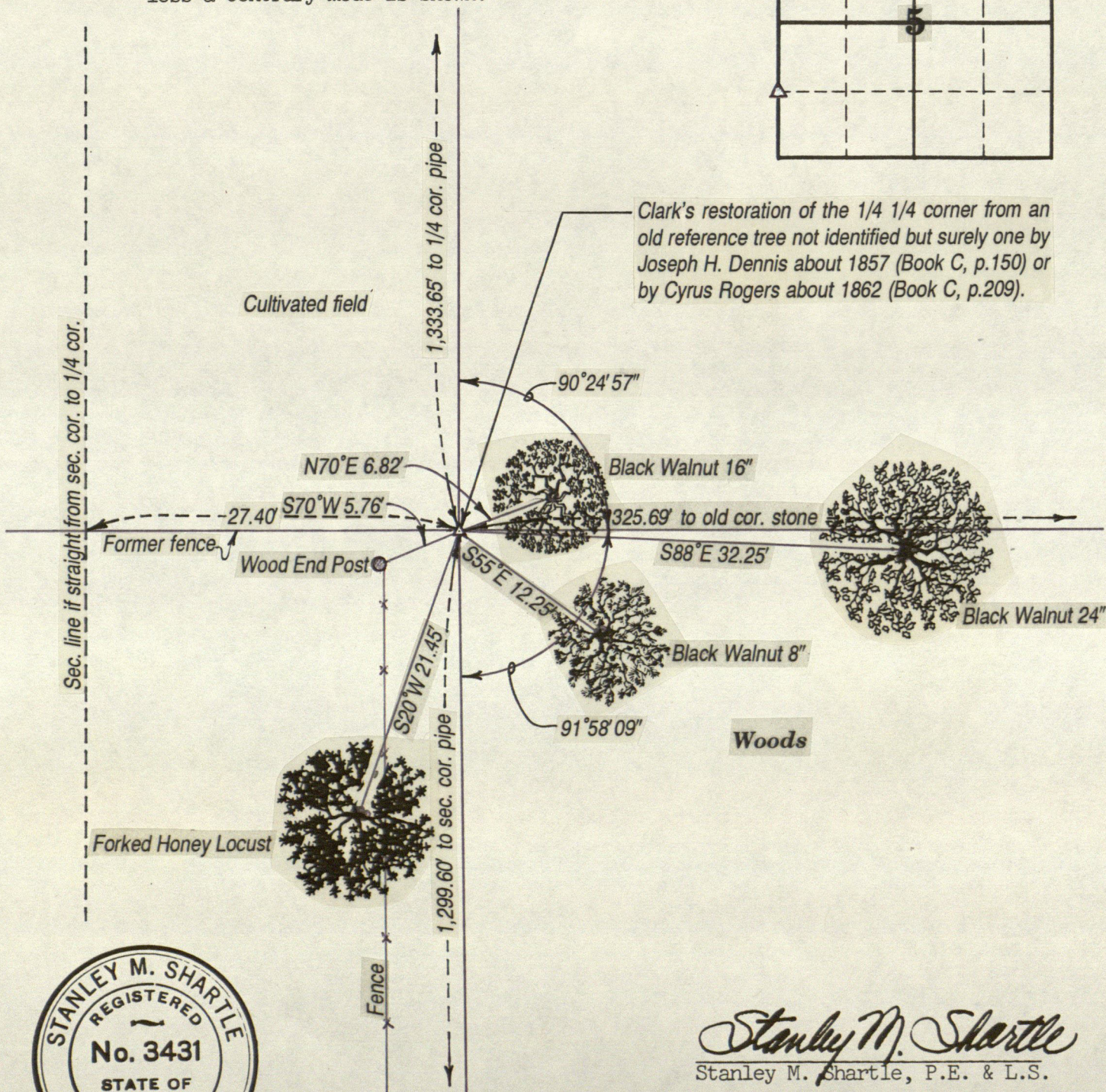
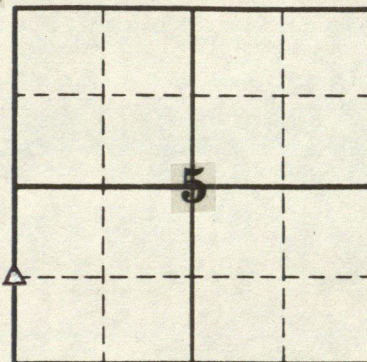
# RECORD OF CORNER

LOCATION OF MONUMENT: SECTION 5, T. 16 N., R. 2 W.

Found: ☒ Set: \_\_\_\_\_ Depth: Raised; now shows 5 inches

Description: Limestone 5 1/2x10x20" set  
by Joseph A. Clark in 1870's

Bearings to reference objects are magnetic unless a contrary mode is shown.



*Stanley M. Shartle*  
Stanley M. Shartle, P.E. & L.S.

Date: April 26, 1991

# RECORD OF CORNER

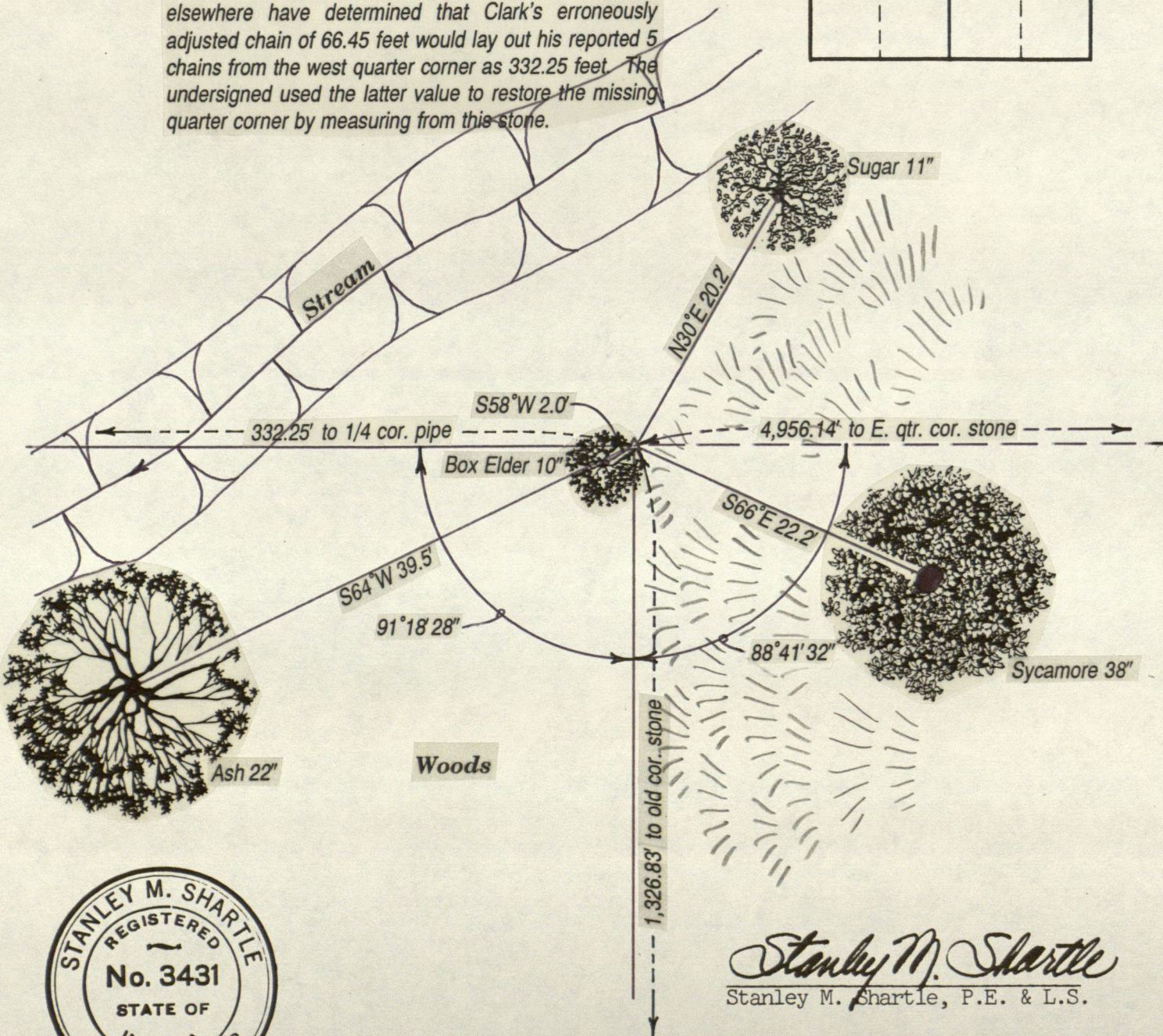
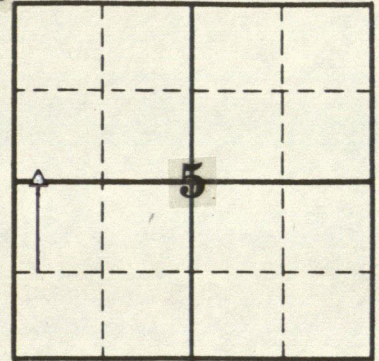
LOCATION OF MONUMENT: SECTION 5, T. 16 N., R. 2 W.

Found: ☒ Set: ☐ Depth: Raised; now shows 4 inches

Description: Stone 9x9.5x21" set by Clark in 1870's

Bearings to reference objects are magnetic unless a contrary mode is shown.

Buried four inches, this stone was found after a long search only with the aid of the last vestige of Clark's "B. Walnut 12 N24 1/2°W 112 links." Numerous observations elsewhere have determined that Clark's erroneously adjusted chain of 66.45 feet would lay out his reported 5 chains from the west quarter corner as 332.25 feet. The undersigned used the latter value to restore the missing quarter corner by measuring from this stone.



*Stanley M. Shartle*  
Stanley M. Shartle, P.E. & L.S.

Date: April 26, 1991


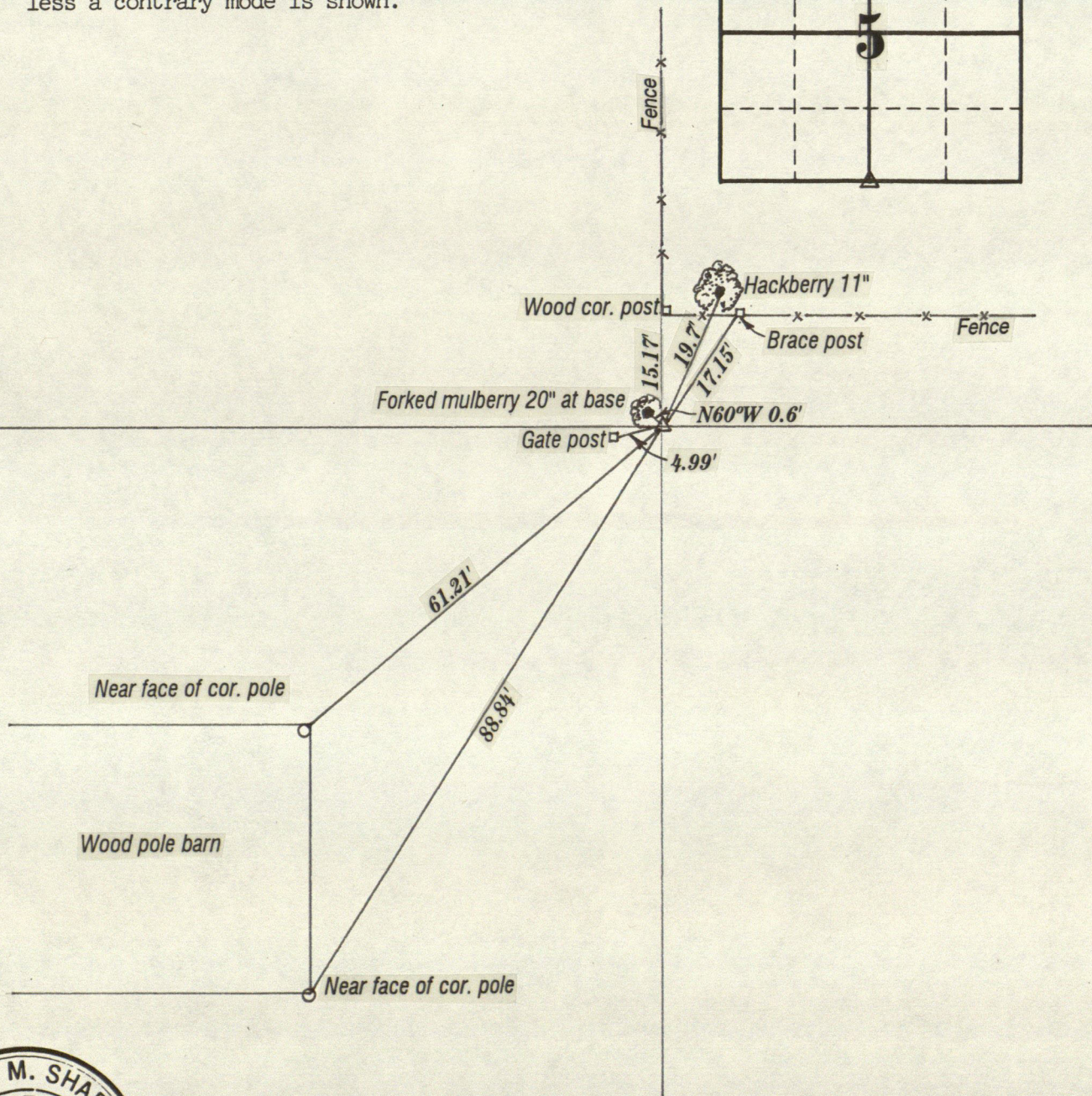
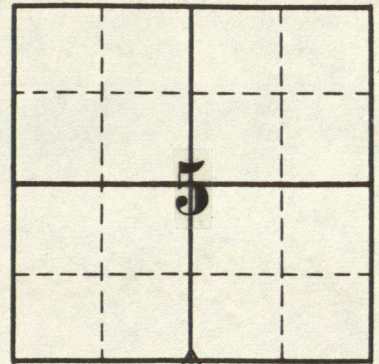
# RECORD OF CORNER

LOCATION OF MONUMENT: SECTION 5, T. 16 N., R. 2 W.

Found: ☒ Set: ☐ Depth: Flush

Description: + found on stone

Bearings to reference objects are magnetic unless a contrary mode is shown.



*Stanley M. Shartle*  
Stanley M. Shartle, P.E. & L.S.

Date: December 31, 1996

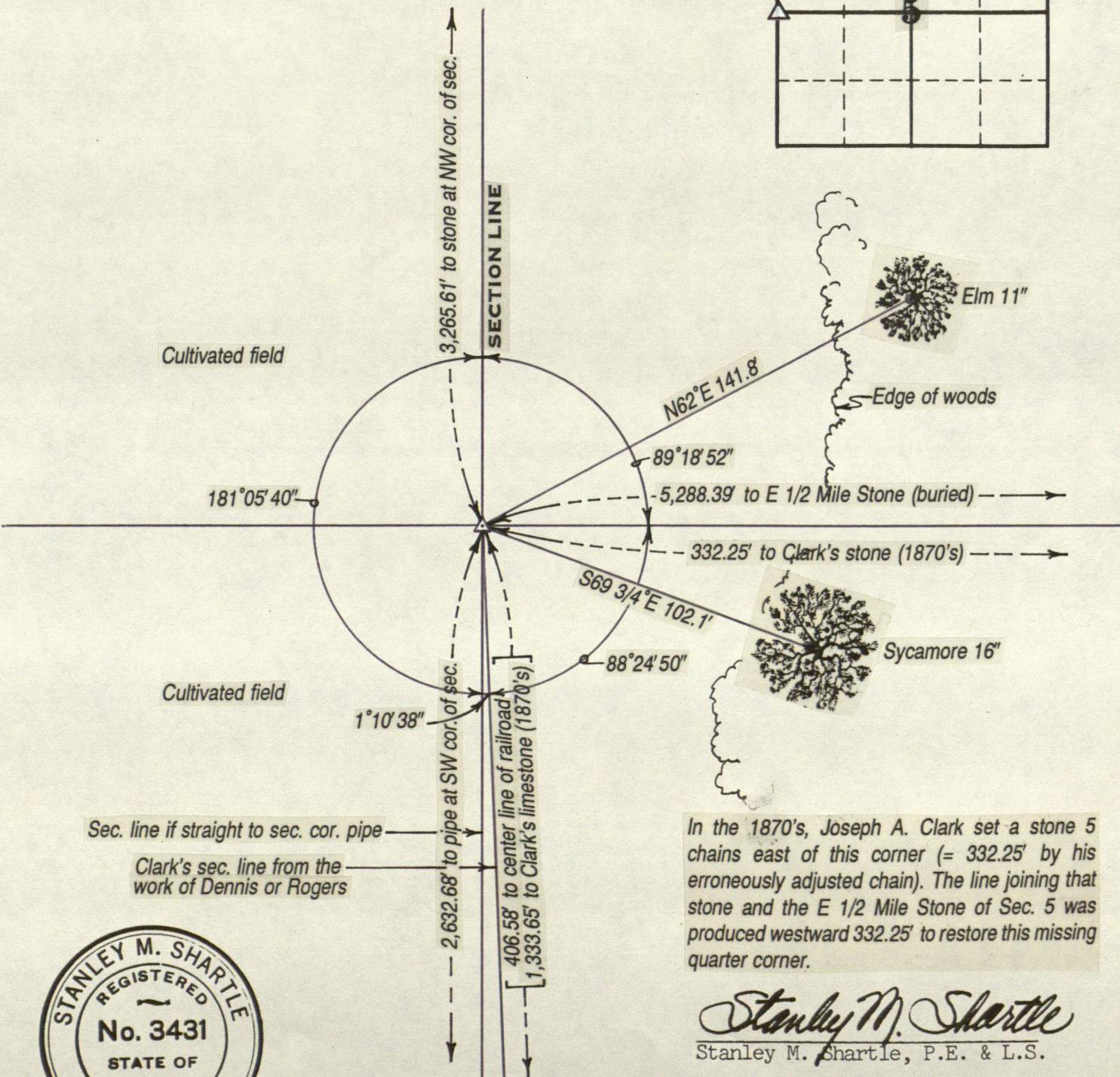
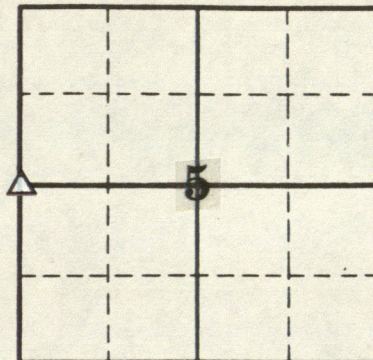
# RECORD OF CORNER

LOCATION OF MONUMENT: SECTION 5, T. 16 N., R. 2 W.

Found:      Set: ☒ Depth: 15 inches

Description: 3/4"x30" steel pipe

Bearings to reference objects are magnetic unless a contrary mode is shown.



In the 1870's, Joseph A. Clark set a stone 5 chains east of this corner (= 332.25' by his erroneously adjusted chain). The line joining that stone and the E 1/2 Mile Stone of Sec. 5 was produced westward 332.25' to restore this missing quarter corner.

*Stanley M. Shartle*  
Stanley M. Shartle, P.E. & L.S.

Date: April 26, 1991



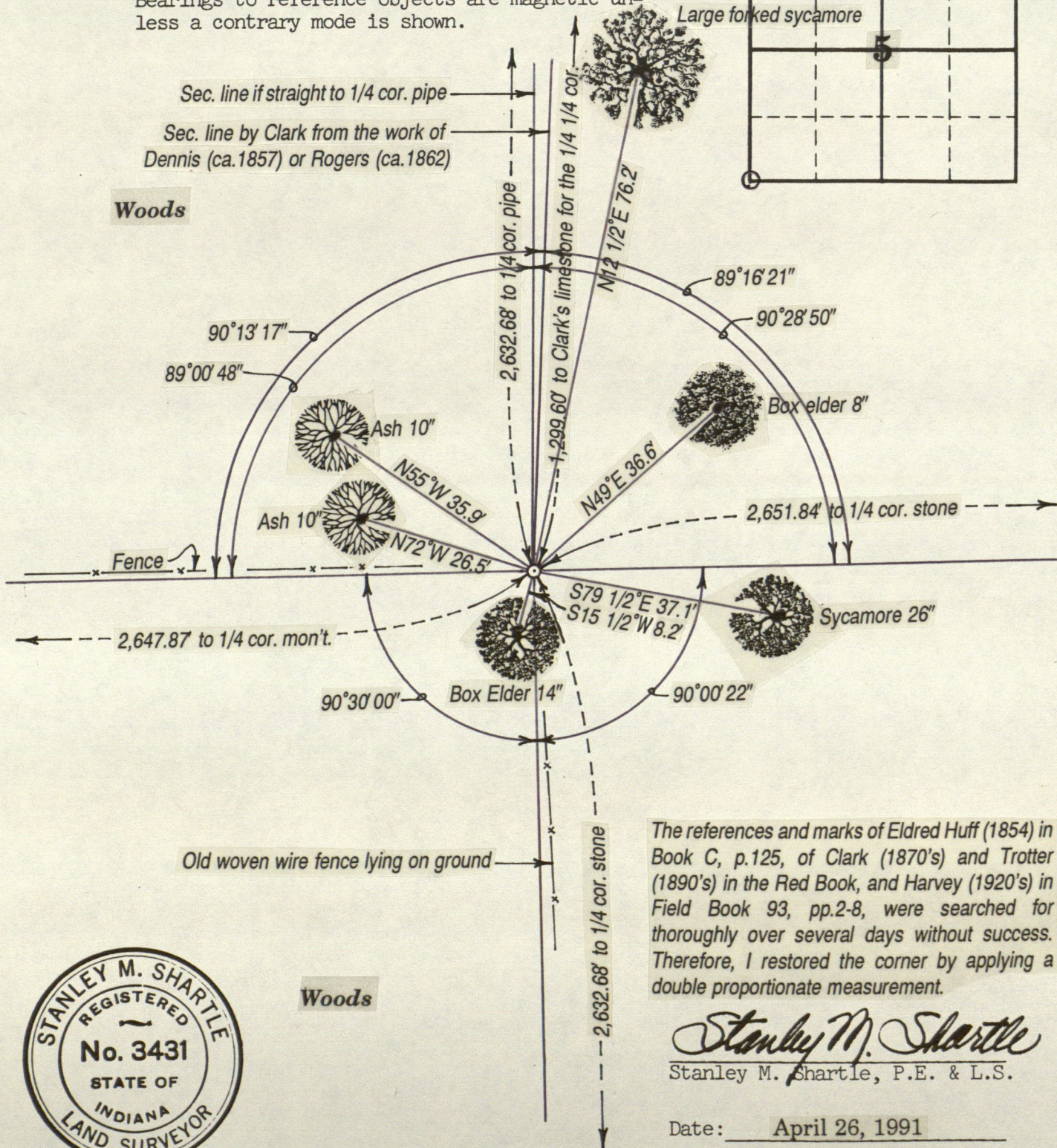
## RECORD OF CORNER

LOCATION OF MONUMENT: SECTION 5 , T.16 N.,R.2 W.

Found: Set: ☒ Depth: Showing 1.5 inches

Description: 3/4"x30" steel pipe

Bearings to reference objects are magnetic unless a contrary mode is shown.



The references and marks of Eldred Huff (1854) in Book C, p.125, of Clark (1870's) and Trotter (1890's) in the Red Book, and Harvey (1920's) in Field Book 93, pp.2-8, were searched for thoroughly over several days without success. Therefore, I restored the corner by applying a double proportionate measurement.

Stanley M. Shartle  
Stanley M. Shartle, P.E. & L.S.

Date: April 26, 1991

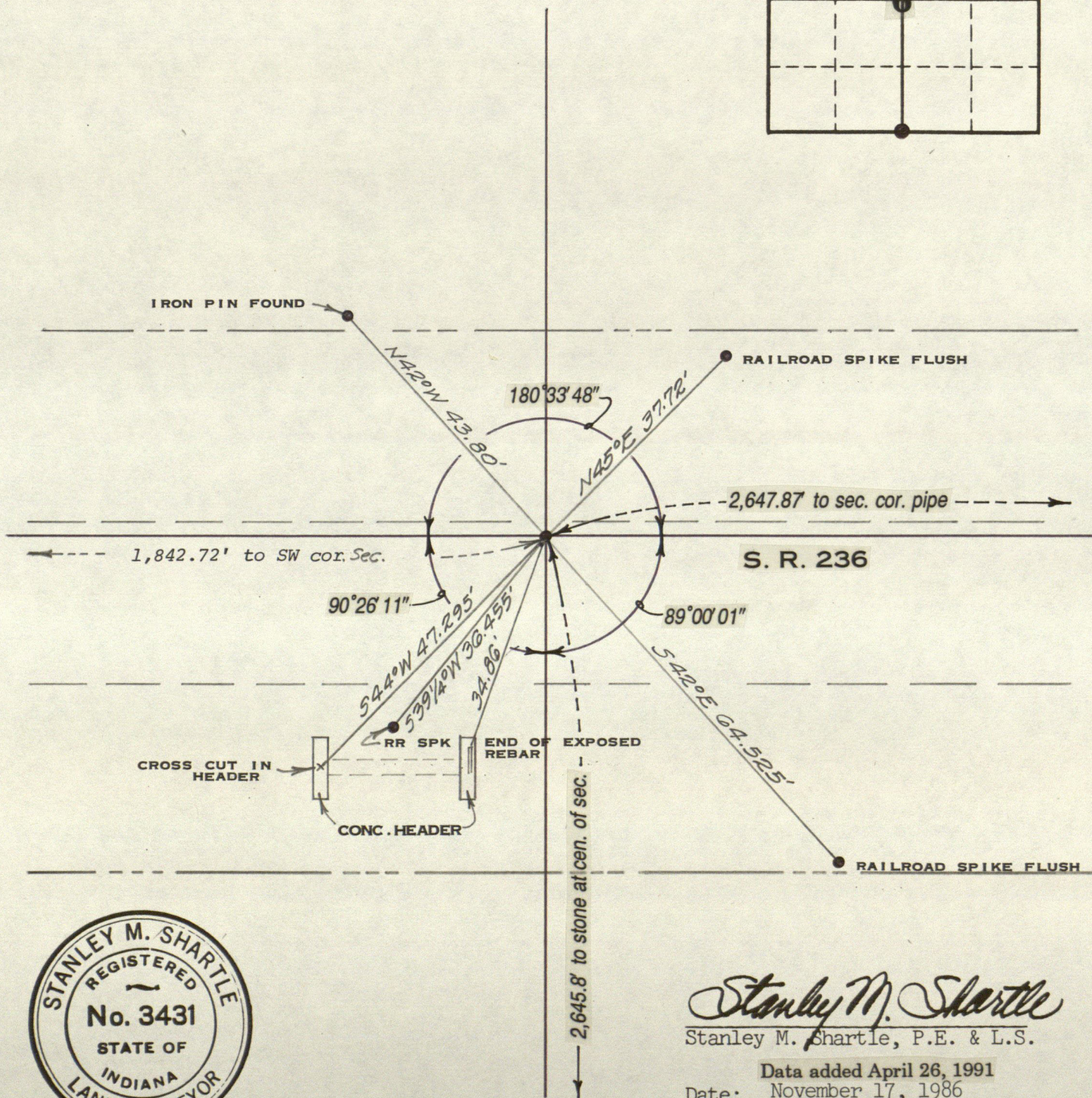
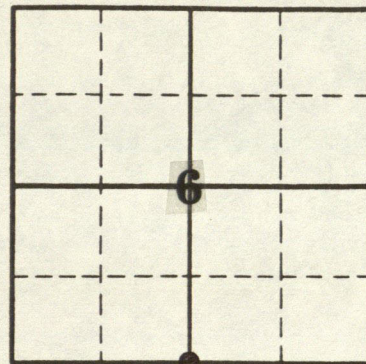
# RECORD OF CORNER

LOCATION OF MONUMENT: SECTION 6, T. 16 N., R. 2 W.

Found:      Set: ☒ Depth: flush

Description: Iron pin set in concrete

Bearings to reference objects are magnetic unless a contrary mode is shown.



*Stanley M. Shartle*  
Stanley M. Shartle, P.E. & L.S.

Data added April 26, 1991  
Date: November 17, 1986

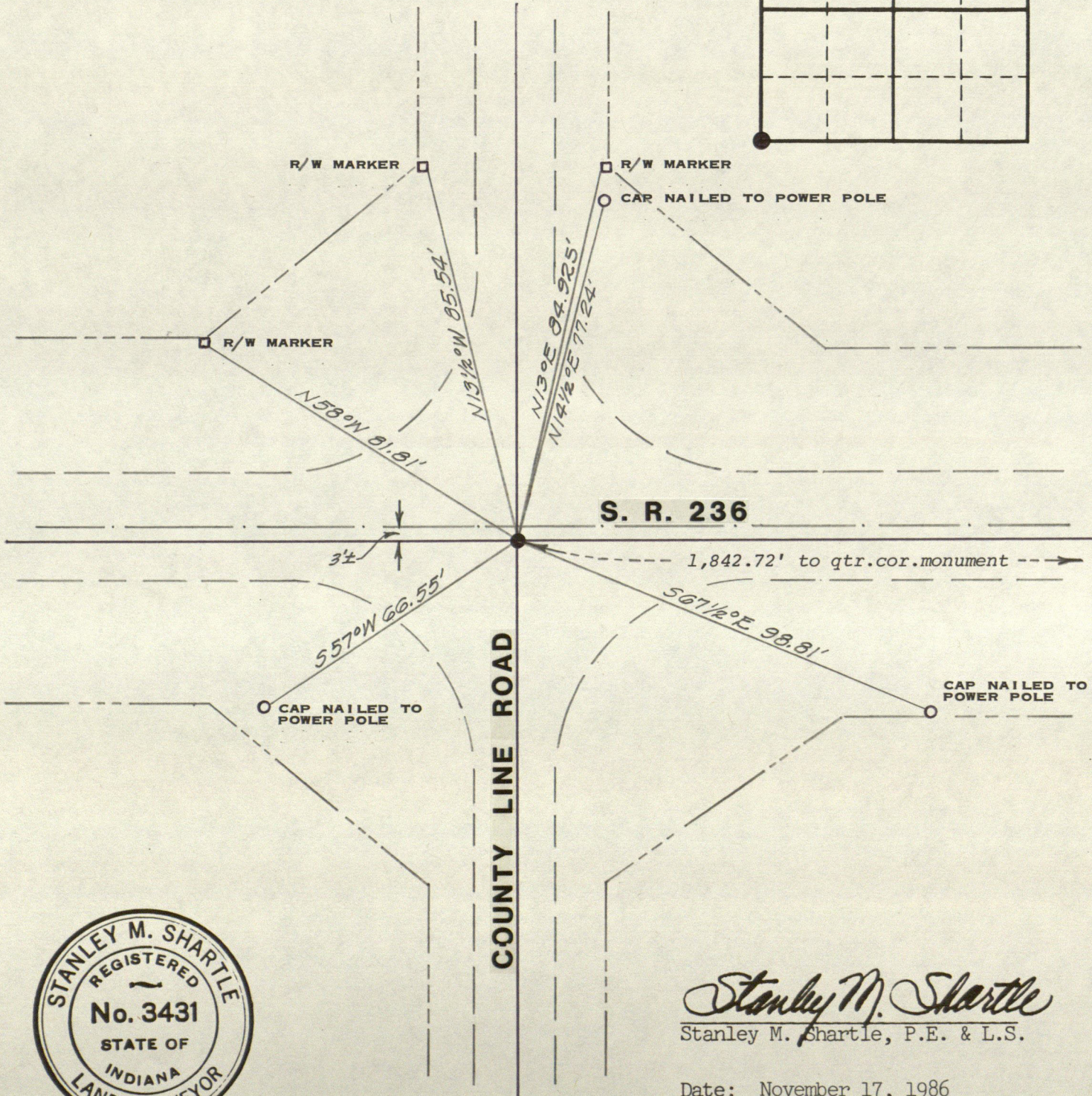

# RECORD OF CORNER

LOCATION OF MONUMENT: SECTION 6, T. 16 N., R. 2 W.

Found: ☒ Set: ☐ Depth: 23.5 inches to Type C Mon't.  
flush to I.P. in conc.

Description: Iron pin over Type C Monument

Bearings to reference objects are magnetic unless a contrary mode is shown.



*Stanley M. Shartle*  
Stanley M. Shartle, P.E. & L.S.

Date: November 17, 1986

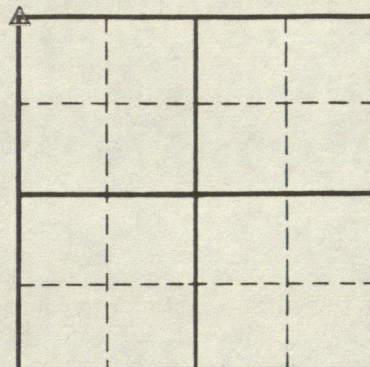
# STANLEY M. SHARTLE

LOCATION OF MONUMENT: SECTION 6, T. 16 N., R. 2 W.


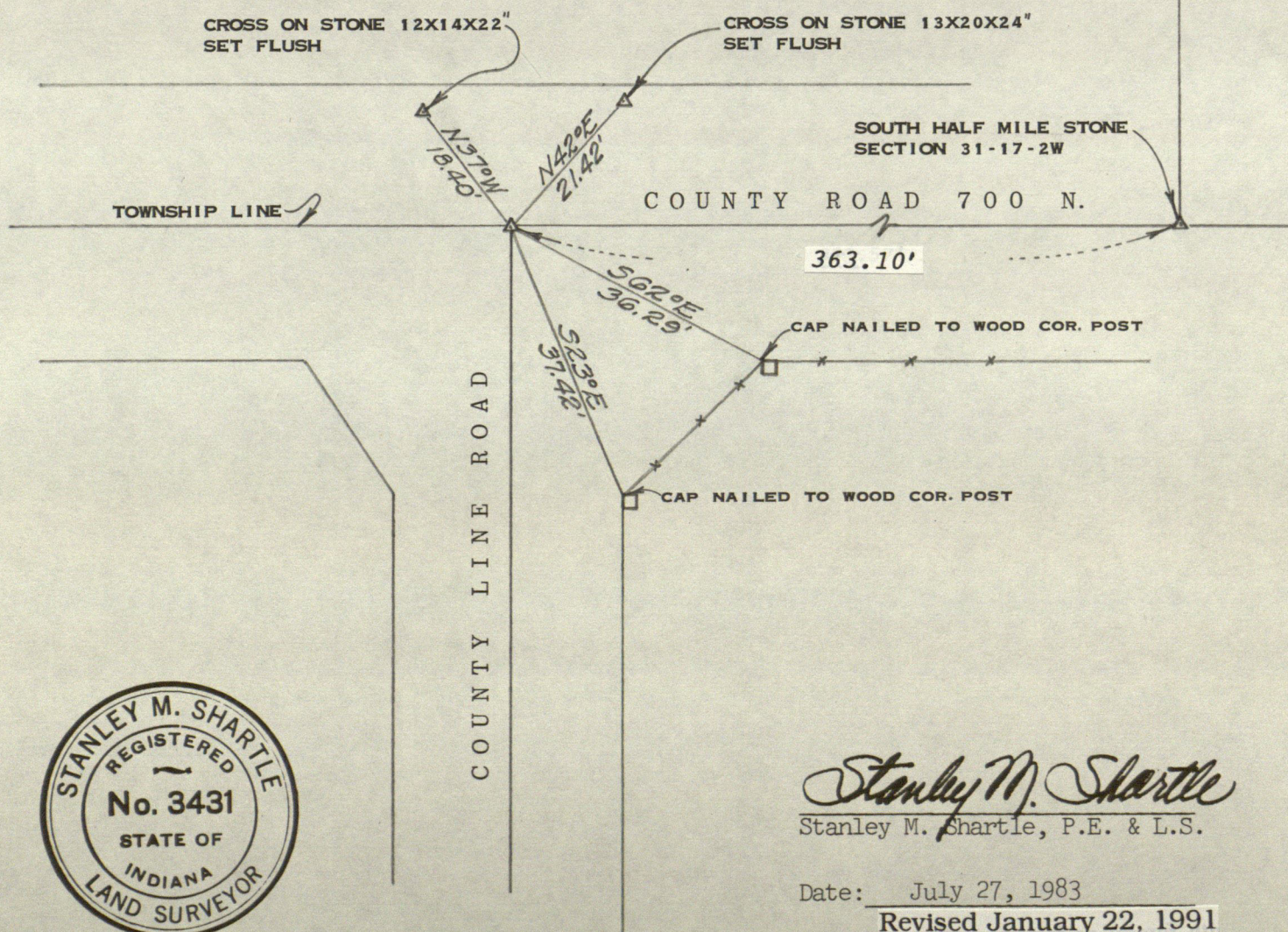
Found:      Set: ☒ Depth: 12 inches

Description: faint + on stone 19x20x35"

Bearings to reference objects are magnetic unless a contrary mode is shown.



A studded T steel line post for the closing corner was found 0.43' north of the township line. Since the post determined only the direction of the closing line and not its terminus, I removed the post and set the stone at the true closing corner (the northwest corner of Section 6-16-2W). This work was done with the approval of Alton J. Huntsman, Surveyor of Hendricks County.



*Stanley M. Shartle*  
Stanley M. Shartle, P.E. & L.S.

Date: July 27, 1983

Revised January 22, 1991

# STANLEY M. SHARTLE

LOCATION OF MONUMENT: SECTION 6, T. 16 N., R. 2 W.

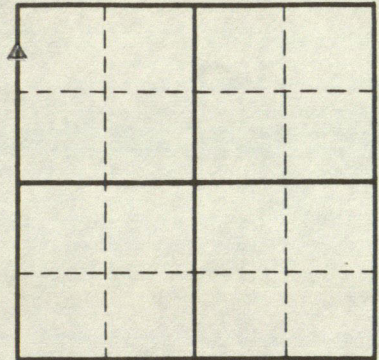
Found: ☒ Set: ☐ Depth: 7.5 inches

Description: stone 15x21x22 inches

Bearings to reference objects are magnetic unless a contrary mode is shown.

REMOVED

Studded T steel line post for closing corner found 1 inch deep 0.43' north of the township line. The post determines the direction of the closing line (west line of Section 6) but not its legal terminus.



0.43'

363'.10'

TOWNSHIP LINE

N.B.: On July 27, 1983, I removed the offset steel post and set a stone 19x20x35" 12" deep at the true closing corner. S. M. Shartle

SOUTH HALF MILE STONE  
SECTION 31-17-2W

COUNTY LINE ROAD

1200.13'

TWO-STY. BRICK  
AND FRAME HOUSE

PIPE  
BURIED

N44°E  
19.69'

N35°E  
22.69'

N50°E  
249.91'

N72°E  
69.35'

P = CAP NAILED TO POWER POLE

stone set about 1863 said in Book C, page 236,  
to be 121 rods 9 links north of the W 1/2 Mi. stone

Mr. Dick Hayden has informed me  
that his recent and extensive digging  
at the 121-rod 9-link distance did not  
result in finding a monument at the  
west quarter corner of Section 6.

Stan Shartle  
January 22, 1991

*Stanley M. Shartle*  
Stanley M. Shartle, P.E. & L.S.

Date: July 21, 1982

Revised July 27, 1983  
Revised January 22, 1991



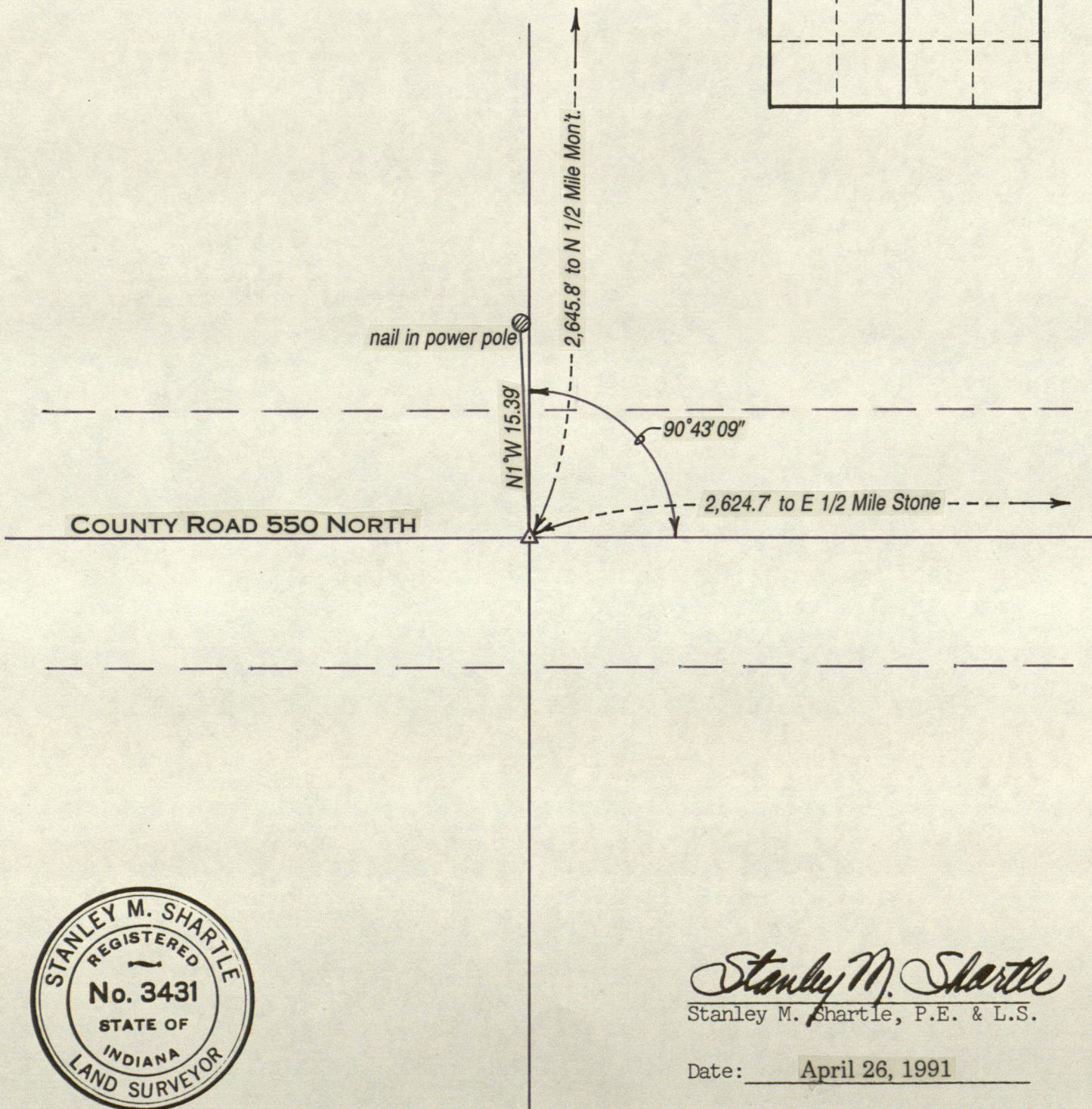
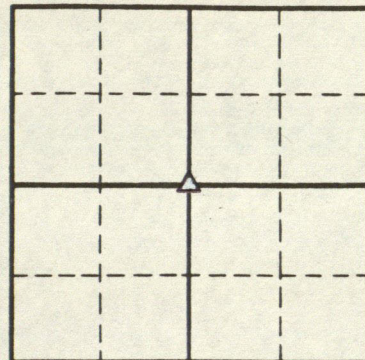
# RECORD OF CORNER

LOCATION OF MONUMENT: SECTION 7, T. 16 N., R. 2 W.

Found: ☒ Set: ☐ Depth: 9 inches

Description: Stone

Bearings to reference objects are magnetic unless a contrary mode is shown.



*Stanley M. Shartle*  
Stanley M. Shartle, P.E. & L.S.

Date: April 26, 1991

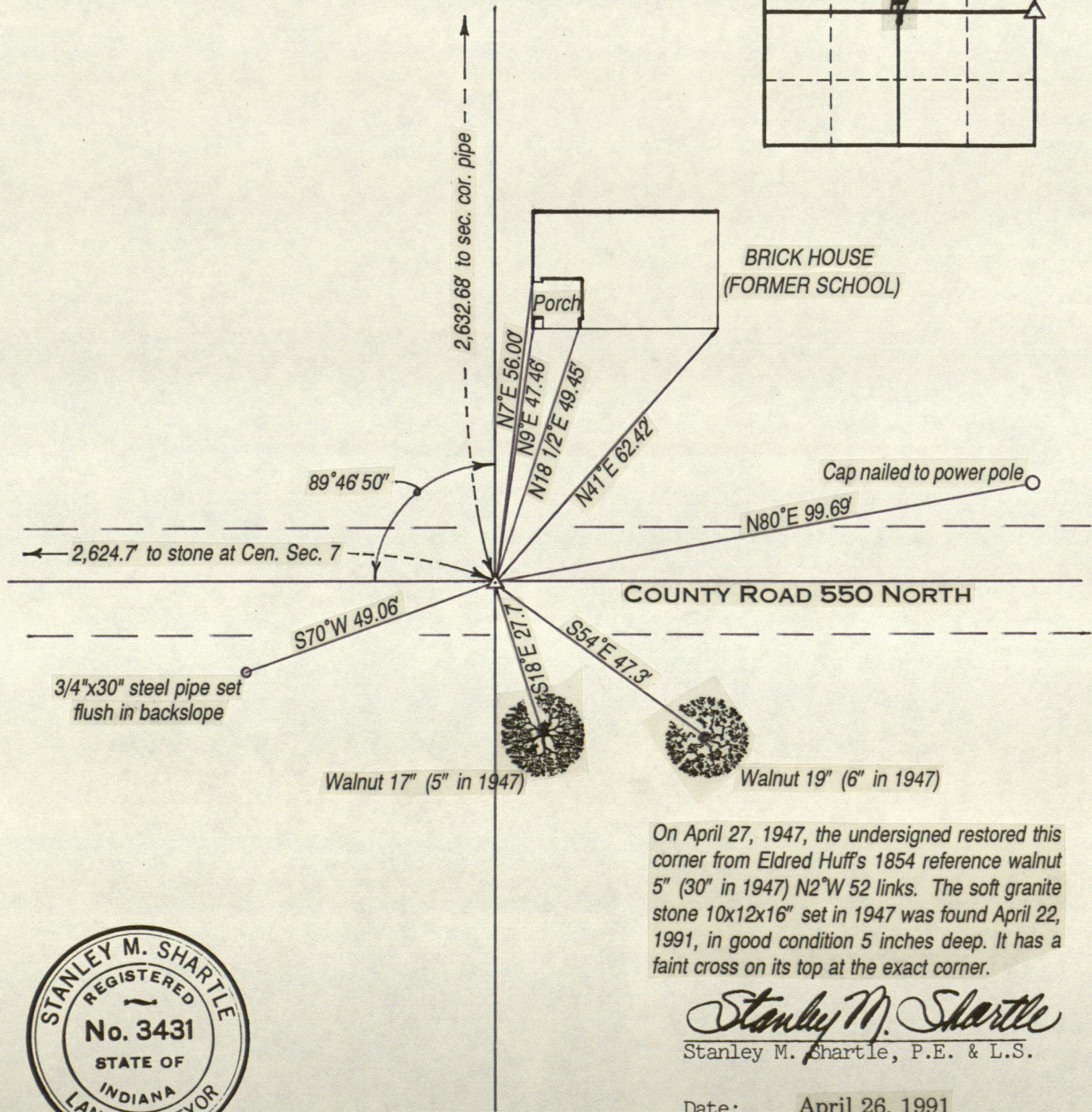
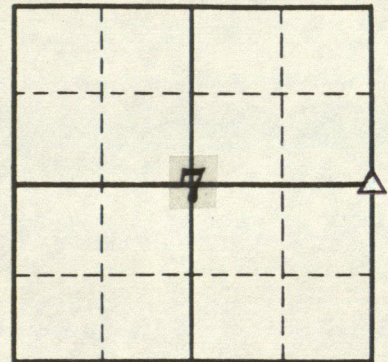
# RECORD OF CORNER

LOCATION OF MONUMENT: SECTION 7, T. 16 N., R. 2 W.

Found: ☒ Set: ☐ Depth: 5 inches

Description: See below

Bearings to reference objects are magnetic unless a contrary mode is shown.



On April 27, 1947, the undersigned restored this corner from Eldred Huff's 1854 reference walnut 5" (30" in 1947) N2°W 52 links. The soft granite stone 10x12x16" set in 1947 was found April 22, 1991, in good condition 5 inches deep. It has a faint cross on its top at the exact corner.

*Stanley M. Shartle*  
Stanley M. Shartle, P.E. & L.S.

Date: April 26, 1991



# HENDRICKS COUNTY

DESIGNATION OF MARKER East 1/2 mile Sec. 7 T 16 N R 2 W

*Stone*  
Marker found: yes ☒ no ☐

Type of Marker: \_\_\_\_\_

Description: \_\_\_\_\_

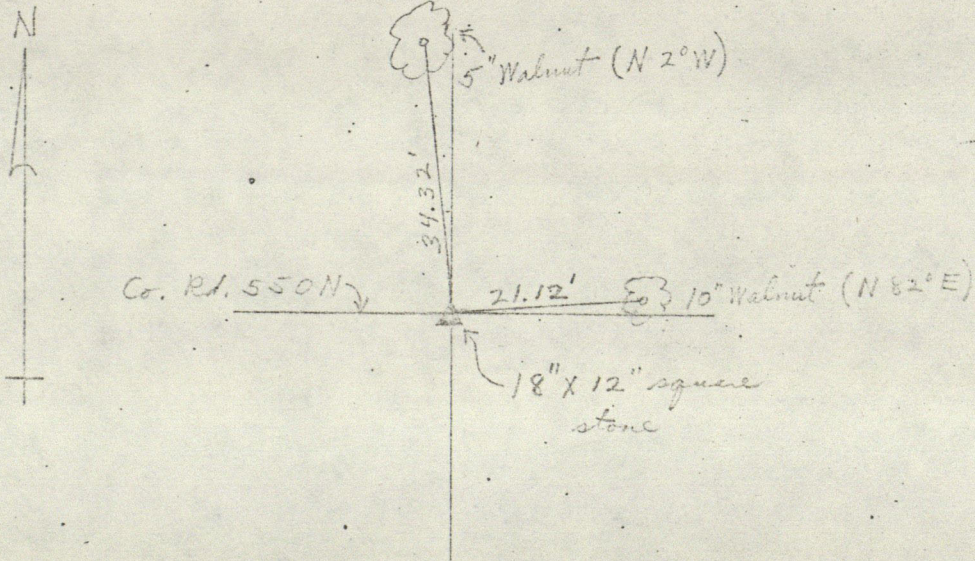

Depth and Marking \_\_\_\_\_

References set: yes \_\_\_\_\_ no \_\_\_\_\_

Sketch References below.

Date: \_\_\_\_\_ Set by: S. M. Shattle

Comments:



Hendricks County Surveyor

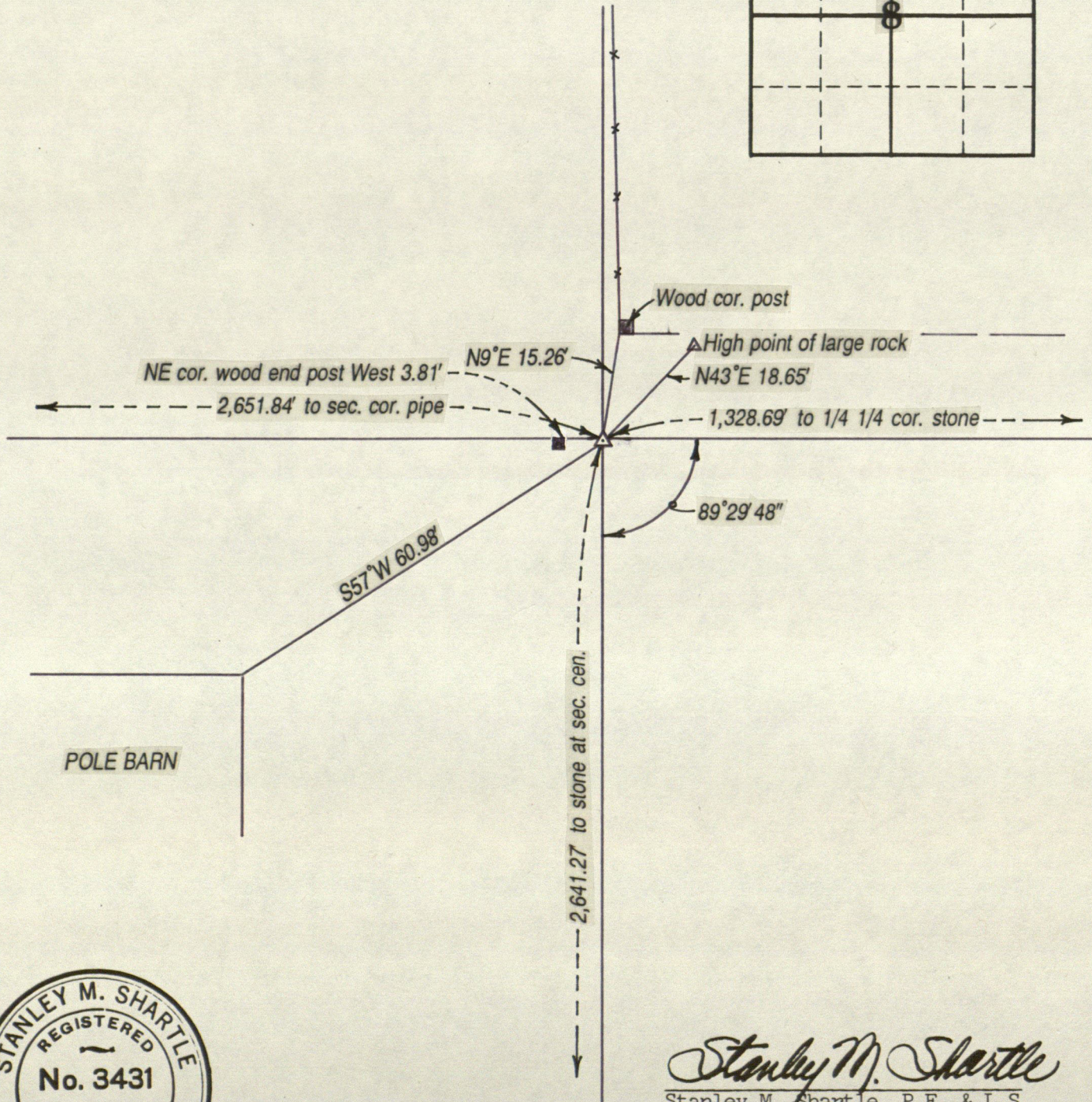
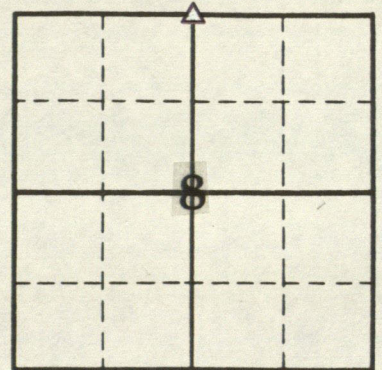
# RECORD OF CORNER

LOCATION OF MONUMENT: SECTION 8, T. 16 N., R. 2 W.

Found: ☒ Set: ☐ Depth: Showing 2 inches

Description: Stone 8x12x21" with cross

Bearings to reference objects are magnetic unless a contrary mode is shown.



*Stanley M. Shartle*  
Stanley M. Shartle, P.E. & L.S.

Date: April 26, 1991

# STANLEY M. SHARTLE


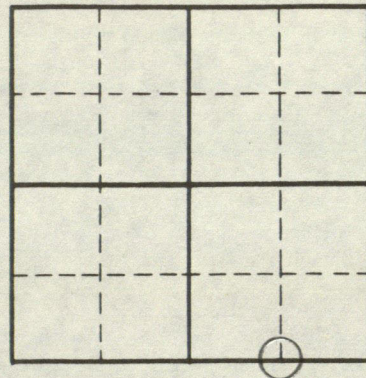
LOCATION OF MONUMENT: SECTION 8, T. 16 N., R. 2 W.

Found:      Set:      Depth:     

Description: stone not found

Bearings to reference objects are magnetic unless a contrary mode is shown.

About 1862 Carpenter or Rogers set a stone 12x24 inches to mark this corner (Book C, page 215). It was remarked by Job Hadley about 1871 or 1872 who set a stone 3x5x8 inches. Neither stone was found to a depth of 3 feet in the hatched area searched with a backhoe.



*Stanley M. Shartle*  
Stanley M. Shartle, P.E. & L.S.

Date: July 27, 1982

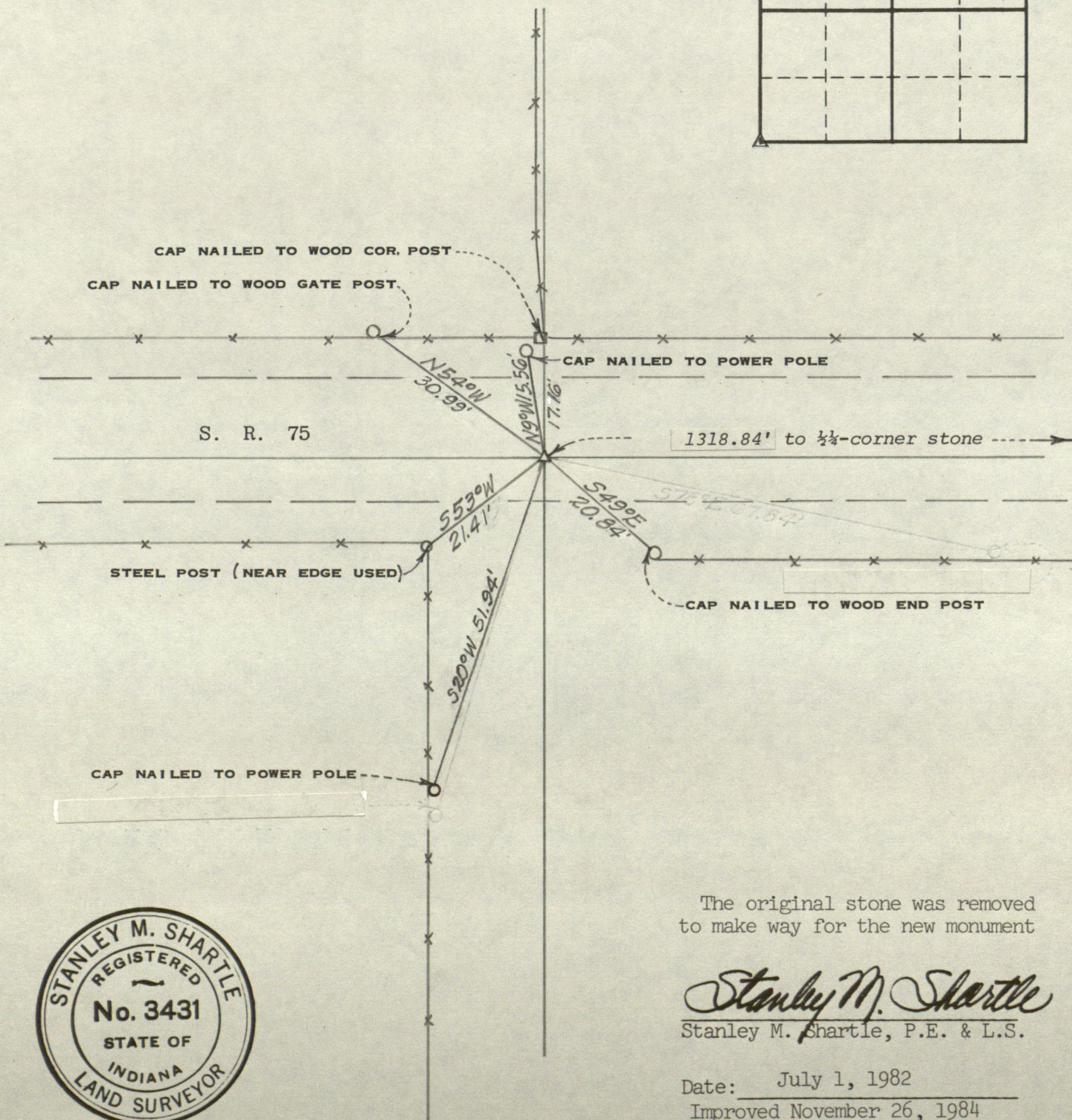

# STANLEY M. SHARTLE

LOCATION OF MONUMENT: SECTION 9, T. 16 N., R. 2 W.

Found: ☒ Set: ☐ Depth: flush

Description: hole drilled in top of rebar set in conc.

Bearings to reference objects are magnetic unless a contrary mode is shown.



The original stone was removed to make way for the new monument

*Stanley M. Shartle*  
Stanley M. Shartle, P.E. & L.S.

Date: July 1, 1982


Improved November 26, 1984

# STANLEY M. SHARTLE


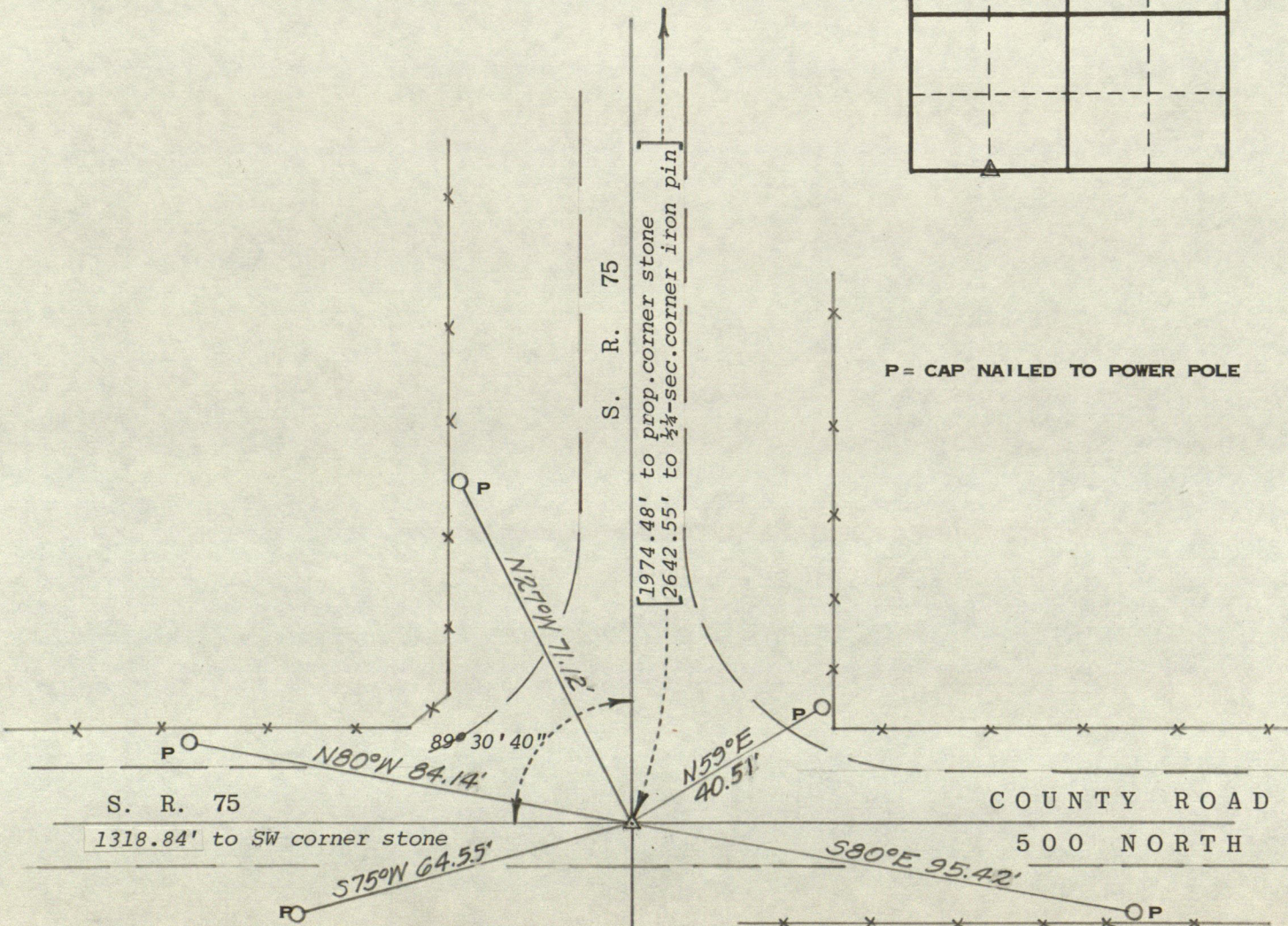
LOCATION OF MONUMENT: SECTION 9, T. 16 N., R. 2 W.

Found: ☒ Set:          Depth: 15 inches  
 Description: slight drill hole in stone with railroad spike set above

Bearings to reference objects are magnetic unless a contrary mode is shown.



P = CAP NAILED TO POWER POLE



*Stanley M. Shartle*  
 Stanley M. Shartle, P.E. & L.S.

Date: July 1, 1982  
 Improved November 26, 1984

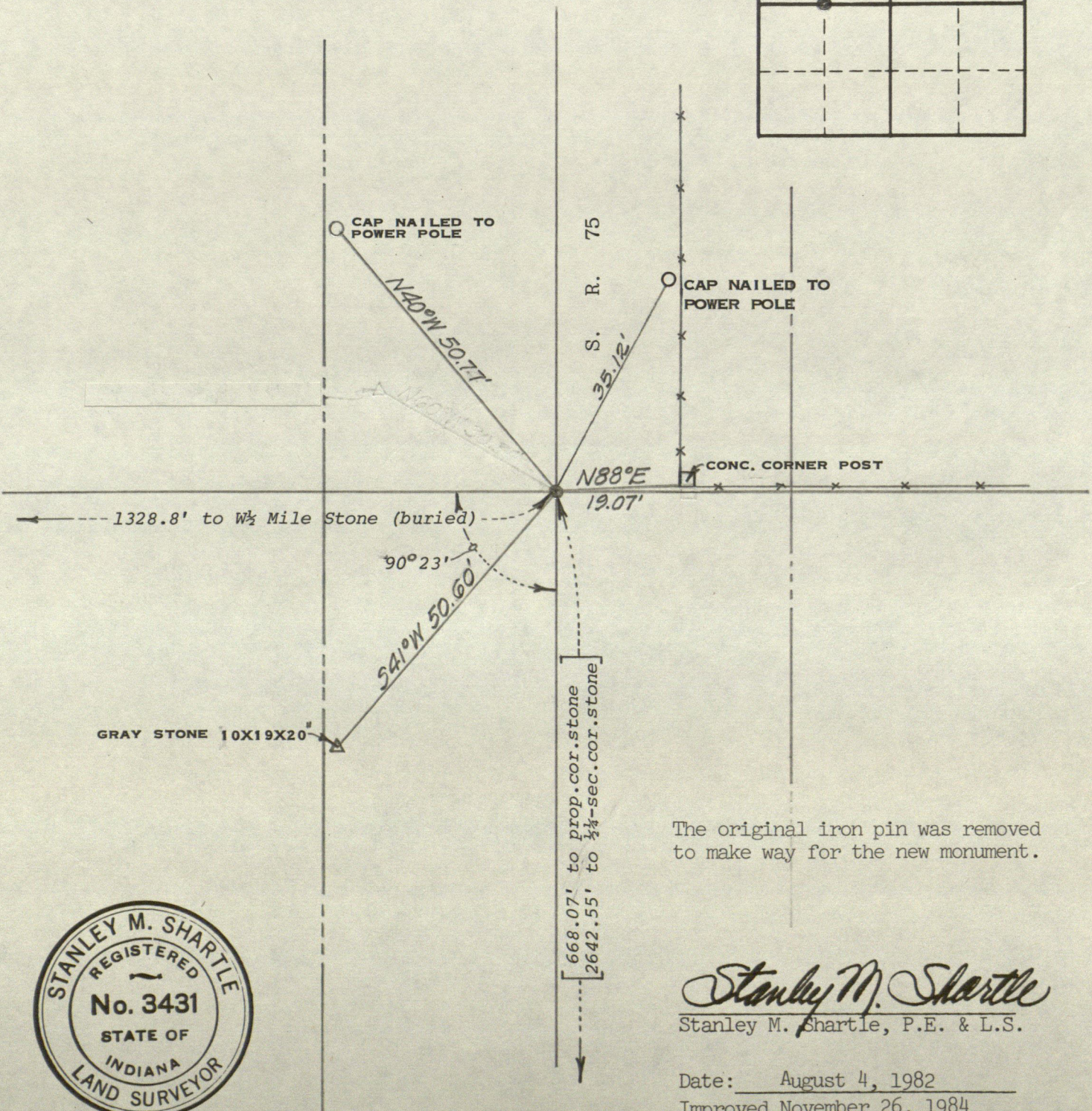

# STANLEY M. SHARTLE

LOCATION OF MONUMENT: SECTION 9, T. 16 N., R. 2 W.

Found: ☒ Set: ☐ Depth:

**Description:** hole drilled in top of rebar set in conc.


Bearings to reference objects are magnetic unless a contrary mode is shown.



The original iron pin was removed to make way for the new monument.

Stanley M. Shartle  
Stanley M. Shartle, P.E. & L.S.

Date: August 4, 1982  
Improved November 26, 1984



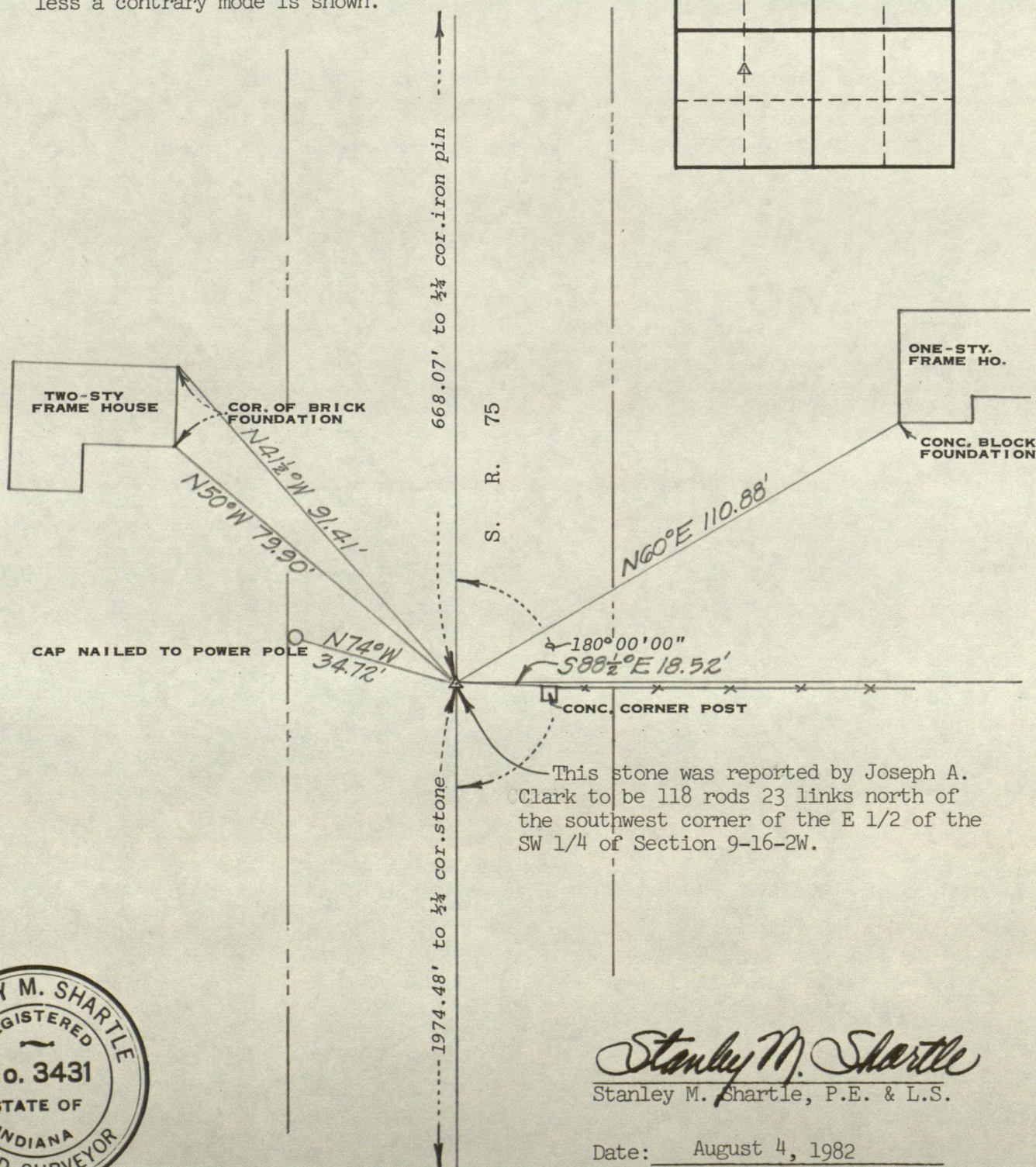
# STANLEY M. SHARTLE

LOCATION OF MONUMENT: SECTION 9, T. 16 N., R. 2 W.

Found: ☒ Set: ☐ Depth: 15 1/2 inches

Description: blue stone set by Clark in 1870's

Bearings to reference objects are magnetic unless a contrary mode is shown.



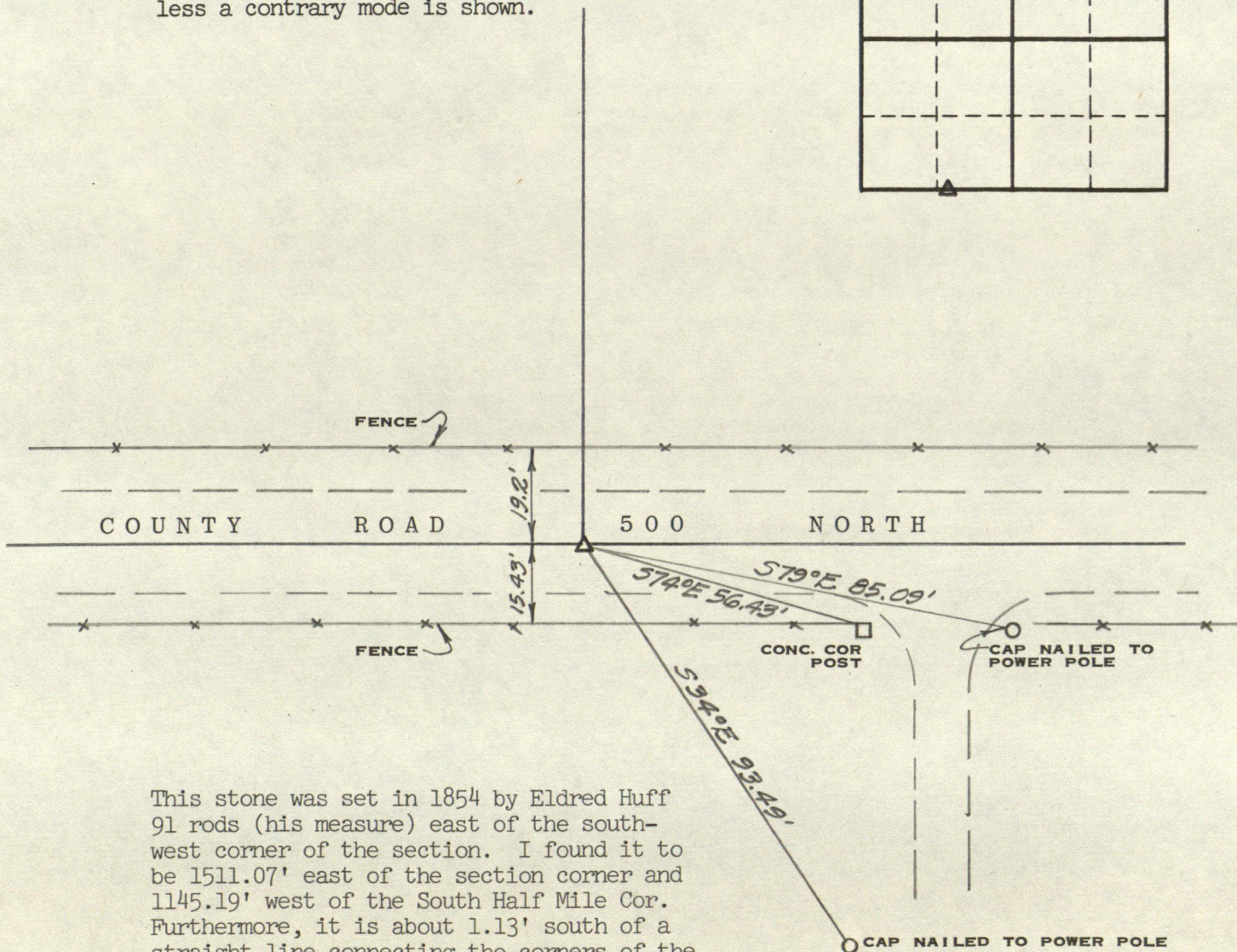

# RECORD OF CORNER

LOCATION OF MONUMENT: SECTION 11, T. 16 N., R. 2 W.


Found: ☒ Set: ☐ Depth: 2 1/4 inches

Description: + on top of stone

Bearings to reference objects are magnetic unless a contrary mode is shown.



This stone was set in 1854 by Eldred Huff 91 rods (his measure) east of the southwest corner of the section. I found it to be 1511.07' east of the section corner and 1145.19' west of the South Half Mile Cor. Furthermore, it is about 1.13' south of a straight line connecting the corners of the Southwest Quarter of the section.



*Stanley M. Shartle*  
Stanley M. Shartle, P.E. & L.S.

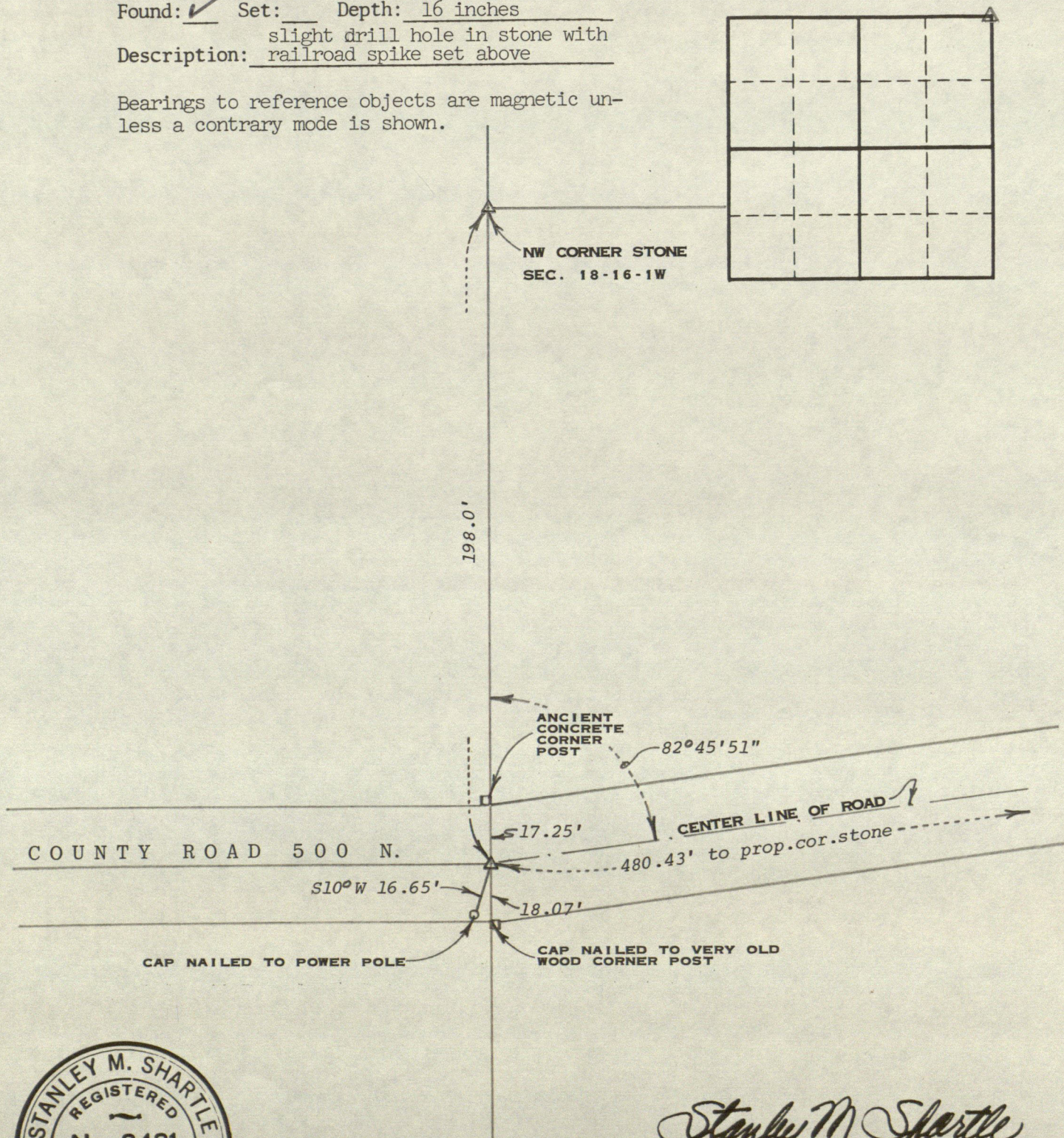
Date: October 28, 1983

# STANLEY M. SHARTLE

LOCATION OF MONUMENT: SECTION 13, T. 16 N., R. 2 W.

Found: ☒ Set: ☐ Depth: 16 inches  
Description: slight drill hole in stone with railroad spike set above

Bearings to reference objects are magnetic unless a contrary mode is shown.



*Stanley M. Shartle*  
Stanley M. Shartle, P.E. & L.S.

Date: June 29, 1982

# RECORD OF CORNER


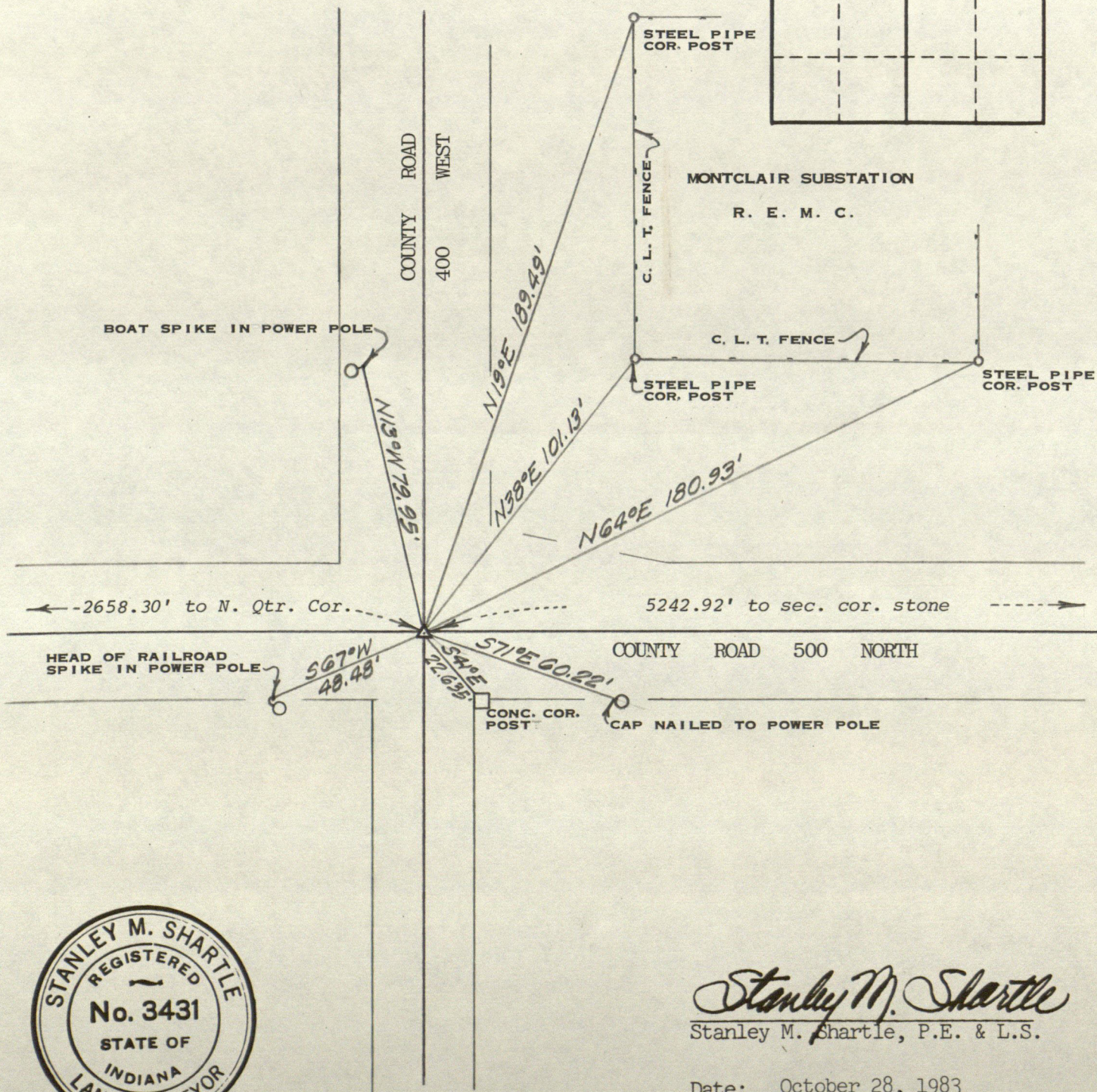

LOCATION OF MONUMENT: SECTION 14, T. 16 N., R. 2 W.

Found: ☒ Set:        Depth: 8 inches to stone

dim + on top of stone with

Description: railroad spike set above

Bearings to reference objects are magnetic unless a contrary mode is shown.



*Stanley M. Shartle*  
Stanley M. Shartle, P.E. & L.S.

Date: October 28, 1983

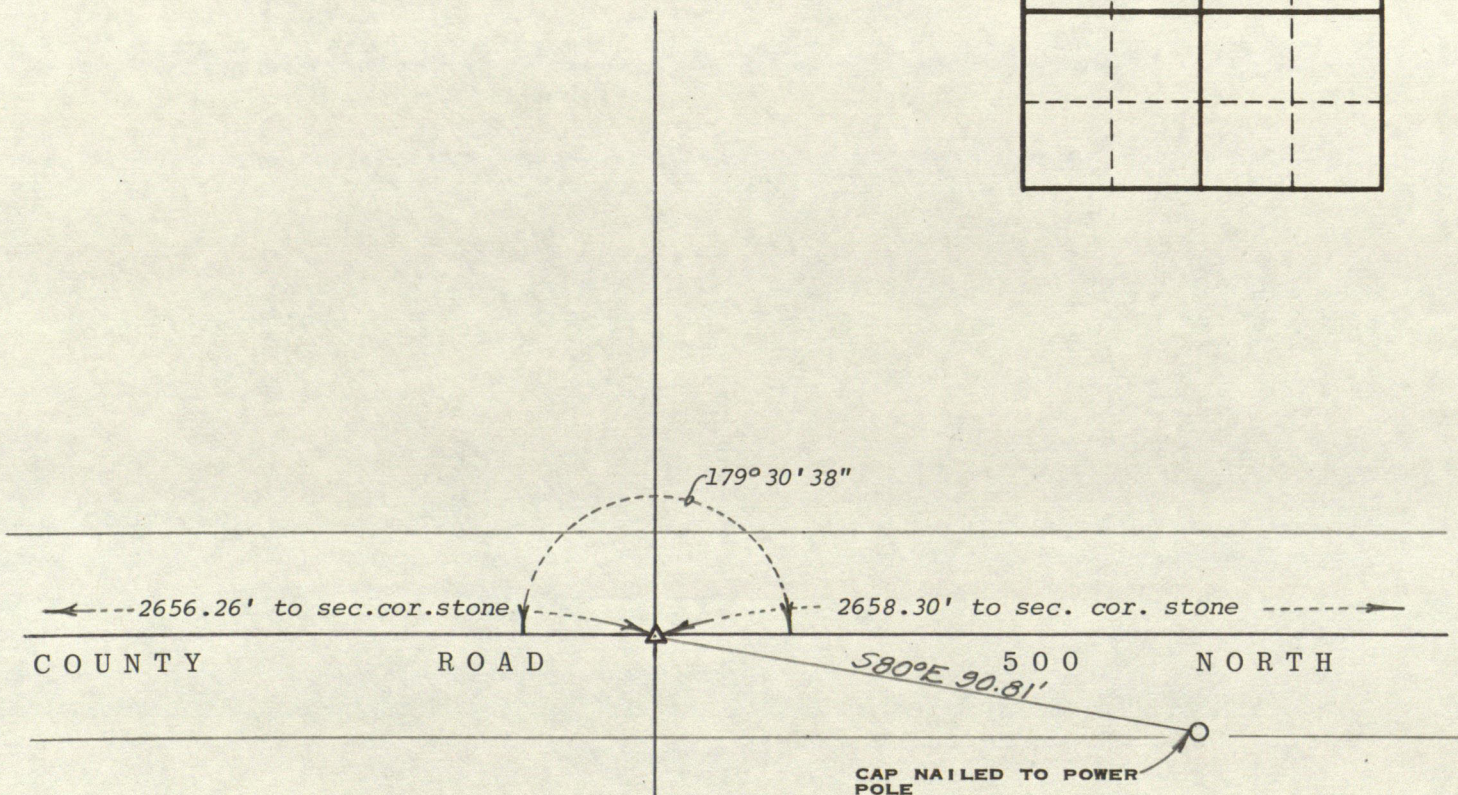
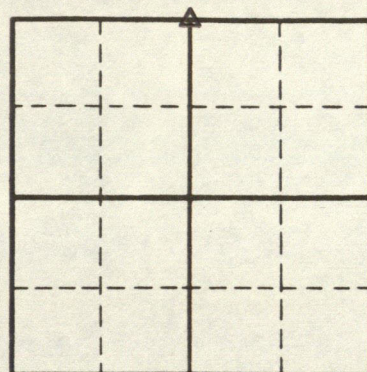
# RECORD OF CORNER

LOCATION OF MONUMENT: SECTION 14, T. 16 N., R. 2 W.

Found: <sup>RESET</sup> Set:          Depth: 1/2 inch

Description: long bolt

Bearings to reference objects are magnetic unless a contrary mode is shown.



This corner was marked by a stone which was found years ago by G. Harold Cook and very accurately connected by him to his survey of the center line of the Frank Routh road. The stone is now gone but the corner was restored by retracing Cook's survey.



*Stanley M. Shartle*  
Stanley M. Shartle, P.E. & L.S.

Date: October 28, 1983

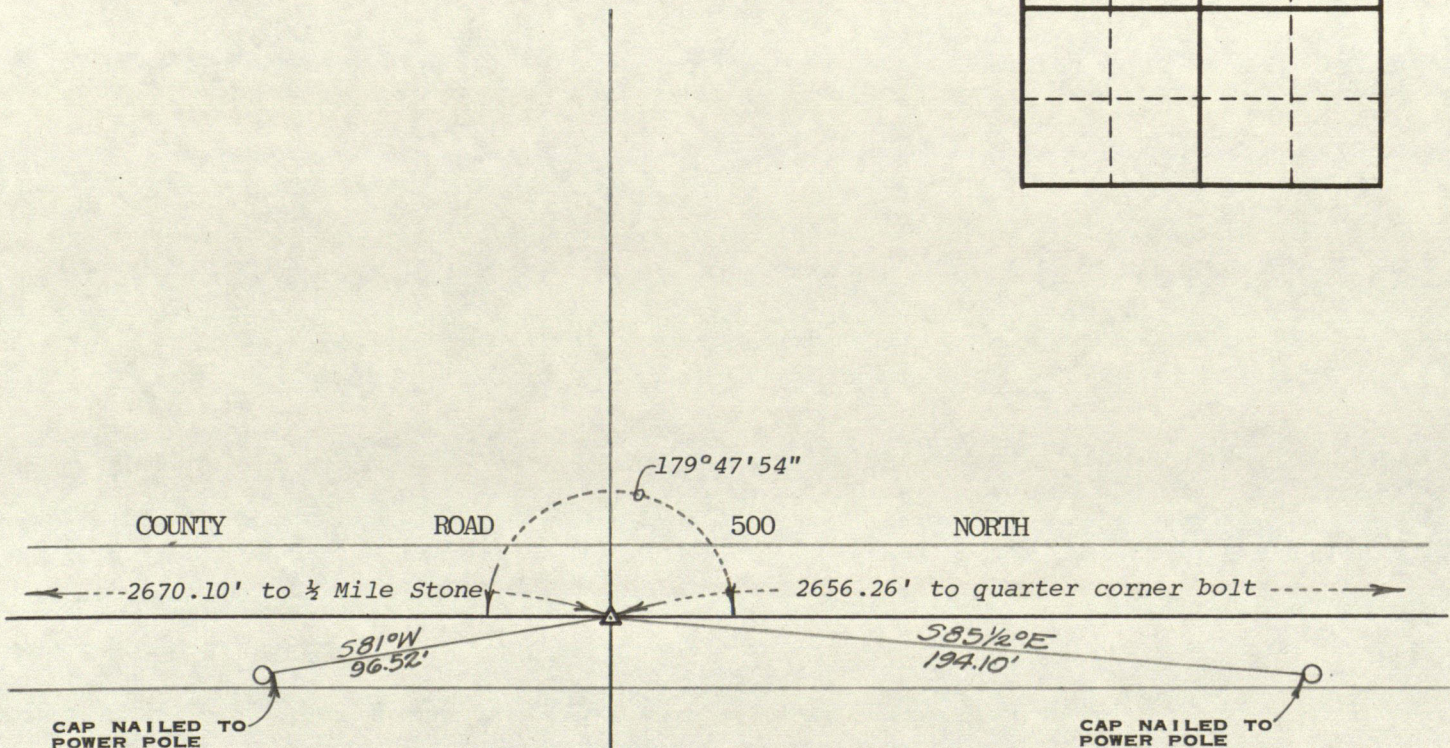
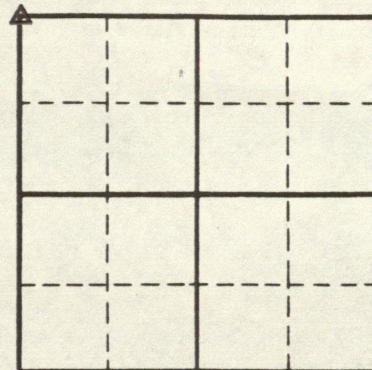
# RECORD OF CORNER

LOCATION OF MONUMENT: SECTION 14, T. 16 N., R. 2 W.

Found:      Set: ☒ Depth: 5 inches

Description: stone 6x11x18 inches with + and road nail set above at surface

Bearings to reference objects are magnetic unless a contrary mode is shown.



After much digging without finding a monument, I restored this corner from a combination of all the evidence accumulated during several days of surveying. While some of that evidence is conflicting, I believe the corner as restored probably more nearly agrees with its original position than if it had been restored by a double proportionate measurement.



*Stanley M. Shartle*  
Stanley M. Shartle, P.E. & L.S.

Date: October 28, 1983


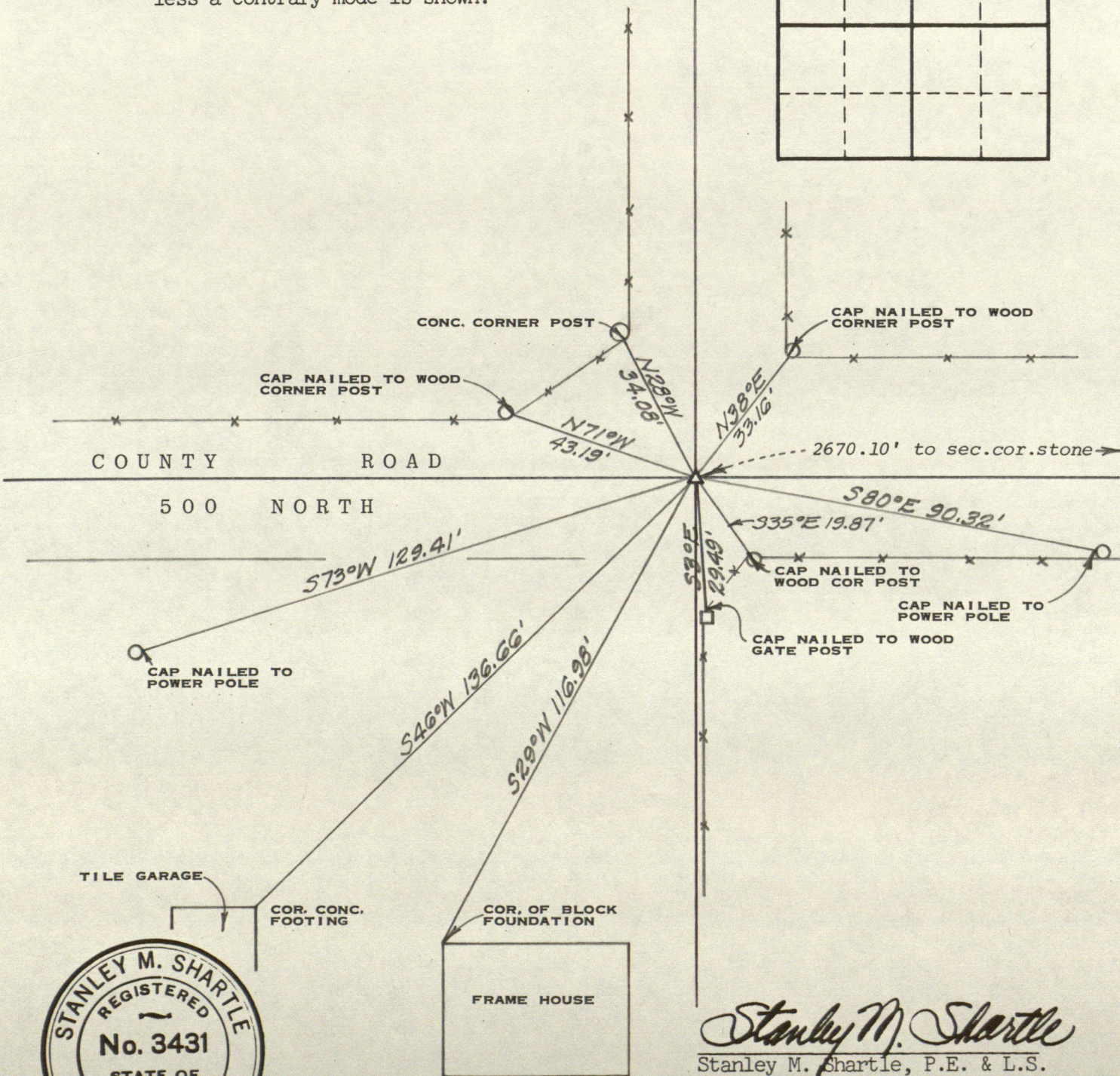
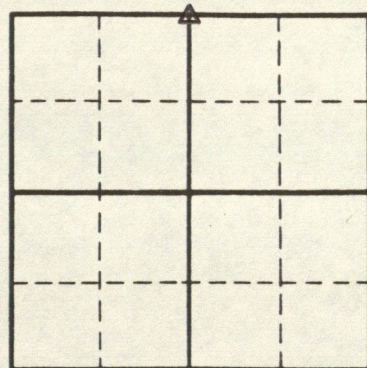
# RECORD OF CORNER

LOCATION OF MONUMENT: SECTION 15, T. 16 N., R. 2 W.

Found: ☒ Set: ☐ Depth: 9 inches to stone

Description: dent in top of stone with railroad spike set above

Bearings to reference objects are magnetic unless a contrary mode is shown.



*Stanley M. Shartle*  
Stanley M. Shartle, P.E. & L.S.

Date: October 28, 1983

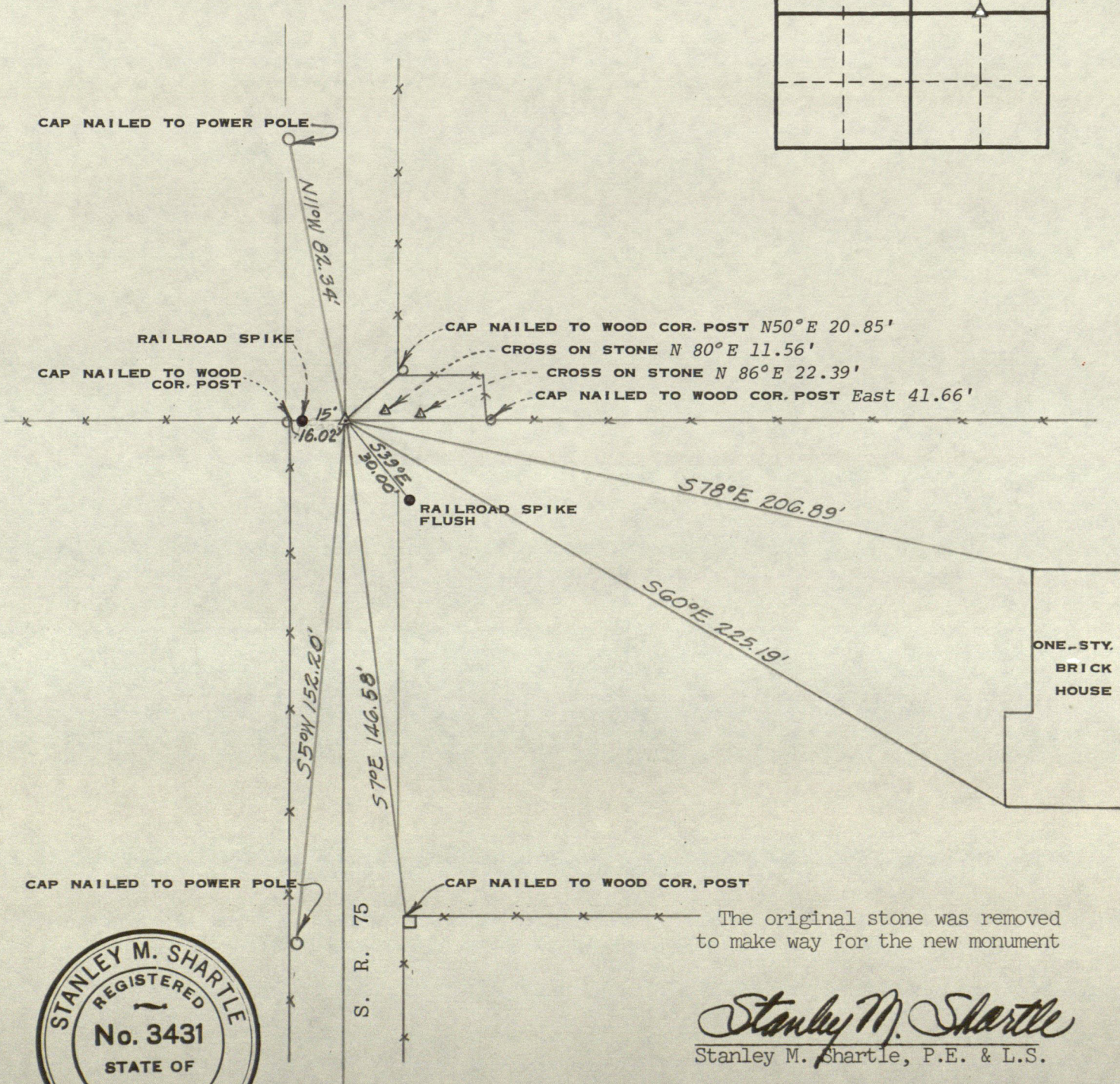

# STANLEY M. SHARTLE

LOCATION OF MONUMENT: SECTION 17, T. 16 N., R. 2 W.

Found: ☒ Set: ☐ Depth: flush

Description: hole drilled in top of rebar set in conc.

Bearings to reference objects are magnetic unless a contrary mode is shown.



*Stanley M. Shartle*  
Stanley M. Shartle, P.E. & L.S.

Date: July 2, 1982  
Improved November 26, 1984

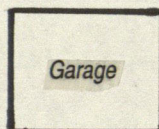

# RECORD OF CORNER

LOCATION OF MONUMENT: SECTION 17, T. 16 N., R. 2 W.

Found: ☒ Set: ☐ Depth: 8 inches

Description: + on blue stone; road nail set above

Bearings to reference objects are magnetic unless a contrary mode is shown.



P-K nail in power pole

N30°W 110.99'

N65°W 47.75'

COUNTY ROAD 400 NORTH

S. R. 75

N88°E 43.18'

Cap nailed to power pole



*Stanley M. Shartle*  
Stanley M. Shartle, P.E. & L.S.

June 30, 1982

Date: Updated Jan. 4, 2000


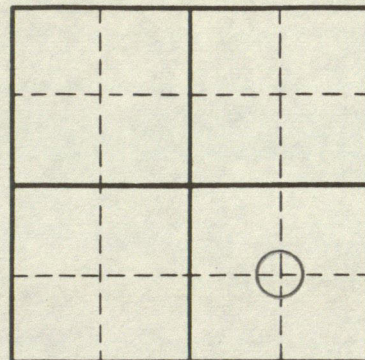
# STANLEY M. SHARTLE

LOCATION OF MONUMENT: SECTION 17, T. 16 N., R. 2 W.

Found: \_\_\_\_ Set: \_\_\_\_ Depth: \_\_\_\_

Description: stone not found

Bearings to reference objects are magnetic unless a contrary mode is shown.



*Stanley M. Shartle*  
Stanley M. Shartle, P.E. & L.S.

Date: August 2, 1982

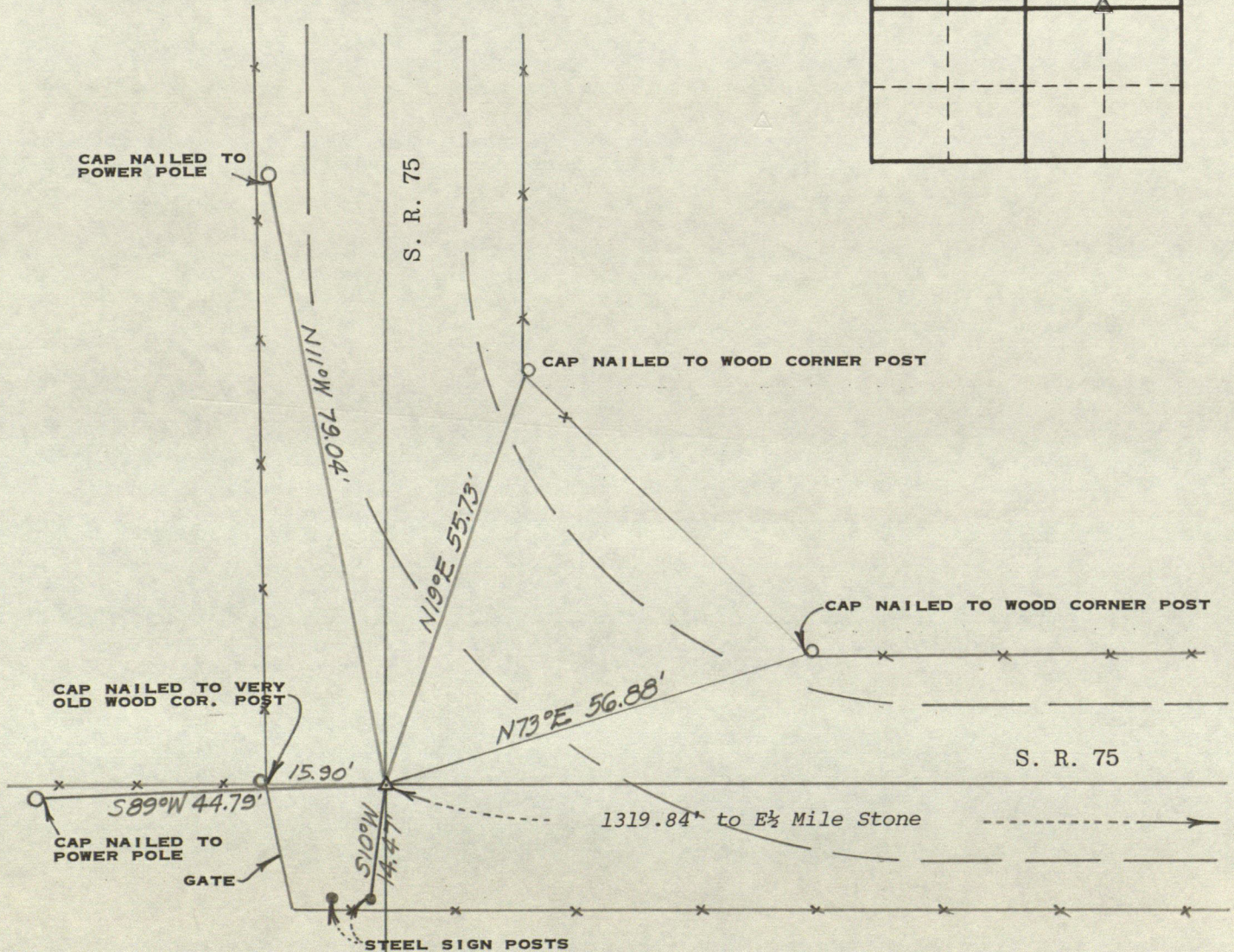
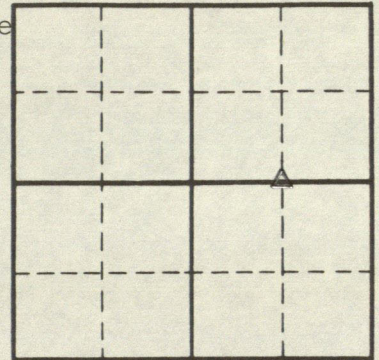
# STANLEY M. SHARTLE

LOCATION OF MONUMENT: SECTION 20, T. 16 N., R. 2 W.

Found: ☒ Set:        Depth: 8 1/2 inches

Description: small dent in center of what appears to be  
a faint cross on top of corner stone

Bearings to reference objects are magnetic unless a contrary mode is shown.



*Stanley M. Shartle*  
Stanley M. Shartle, P.E. & L.S.

Date: August 6, 1982

# STANLEY M. SHARTLE

REGISTERED PROFESSIONAL ENGINEER

RURAL ROUTE 1, BOX 33

STILESVILLE, IND. 46180

LOCATION OF MONUMENT: SECTION 21, T. 16 N., R. 2 W.


Monument found: Yes ☐ No ☒

Description: Axle set in plowed field

Depth: 21 inches to top

References taken: April 25, 1977


Comments: Corner found by tracing the lines  
from four directions



←-----1311.77' to 1/4 1/4 stone

-----Axle set

319.8'



*Stanley M. Shartle*

Stanley M. Shartle, P.E & L.S.

May 20, 1977

Date


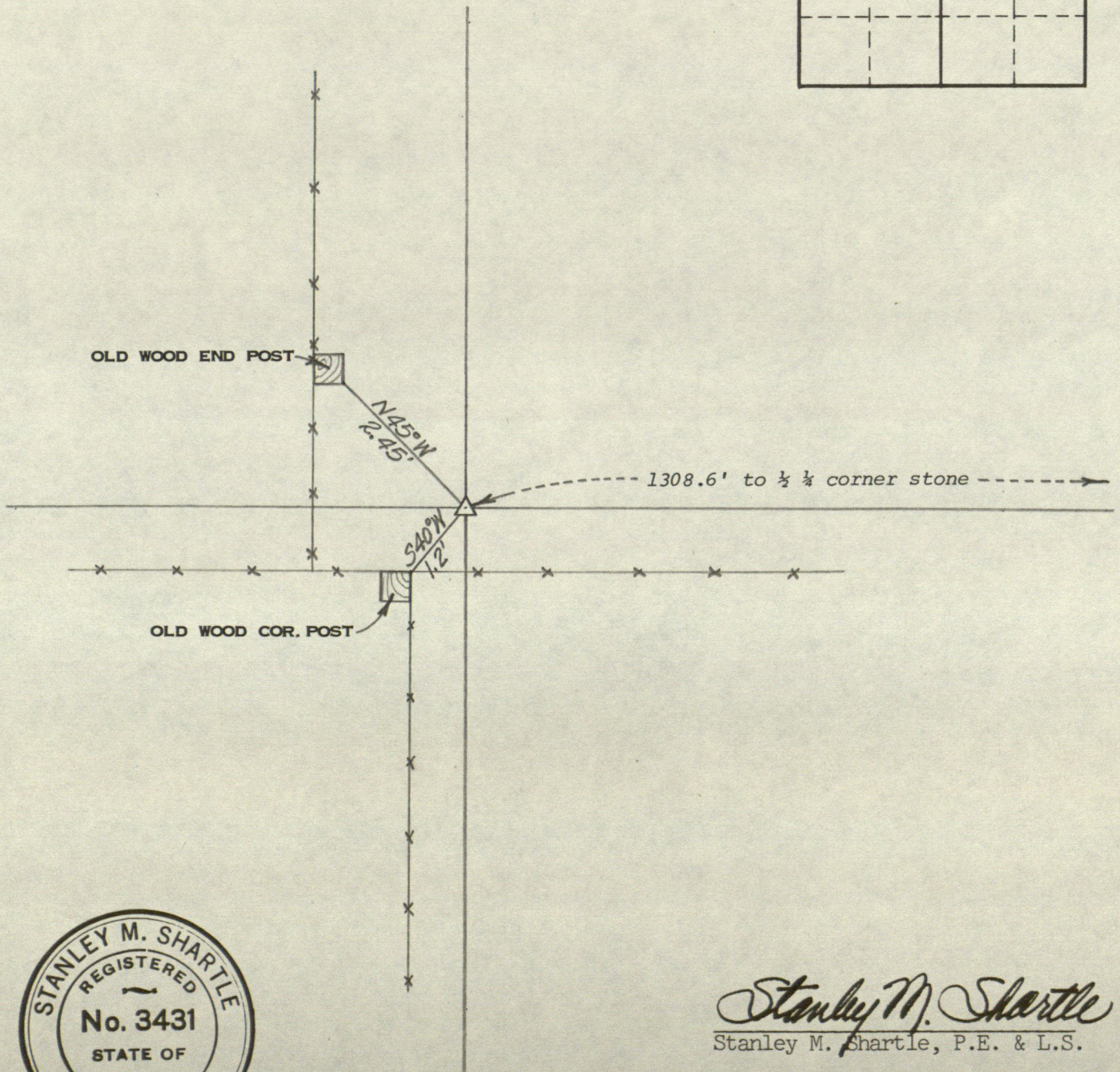
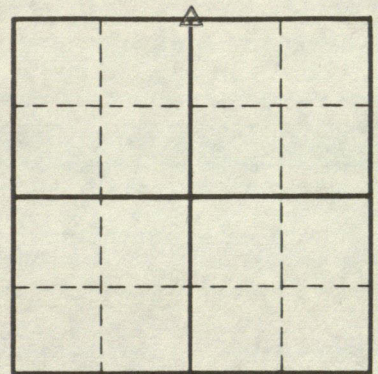
# STANLEY M. SHARTLE

LOCATION OF MONUMENT: SECTION 21, T. 16 N., R. 2 W.

Found: ☒ Set:          Depth: one inch

Description: good stone

Bearings to reference objects are magnetic unless a contrary mode is shown.



*Stanley M. Shartle*  
Stanley M. Shartle, P.E. & L.S.

Date: February 15, 1983

# STANLEY M. SHARTLE

REGISTERED PROFESSIONAL ENGINEER

RURAL ROUTE 1, BOX 33

STILESVILLE, IND. 46180

LOCATION OF MONUMENT: SECTION 21, T. 16 N., R. 2 W.

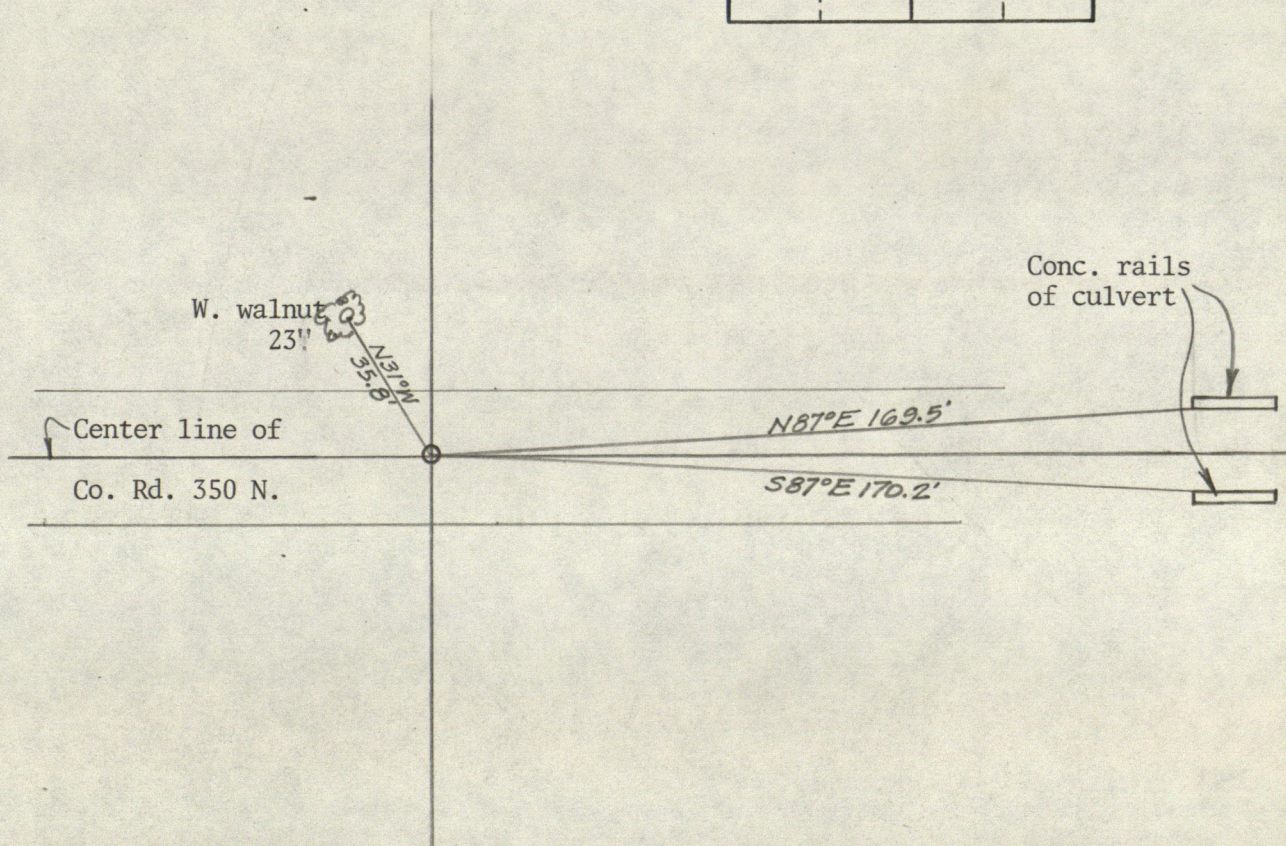

Monument found: Yes      No ☒

Description: Pipe set

Depth: 1 inch

References taken: April 25, 1977

Comments: Bearings are magnetic



*Stanley M. Shartle*

Stanley M. Shartle, P.E & L.S.

May 20, 1977

Date

STANLEY M. SHARTLE  
REGISTERED PROFESSIONAL ENGINEER  
RURAL ROUTE 1, BOX 33  
STILESVILLE, IND. 46180

LOCATION OF MONUMENT: SECTION 21, T. 16 N., R. 2 W.

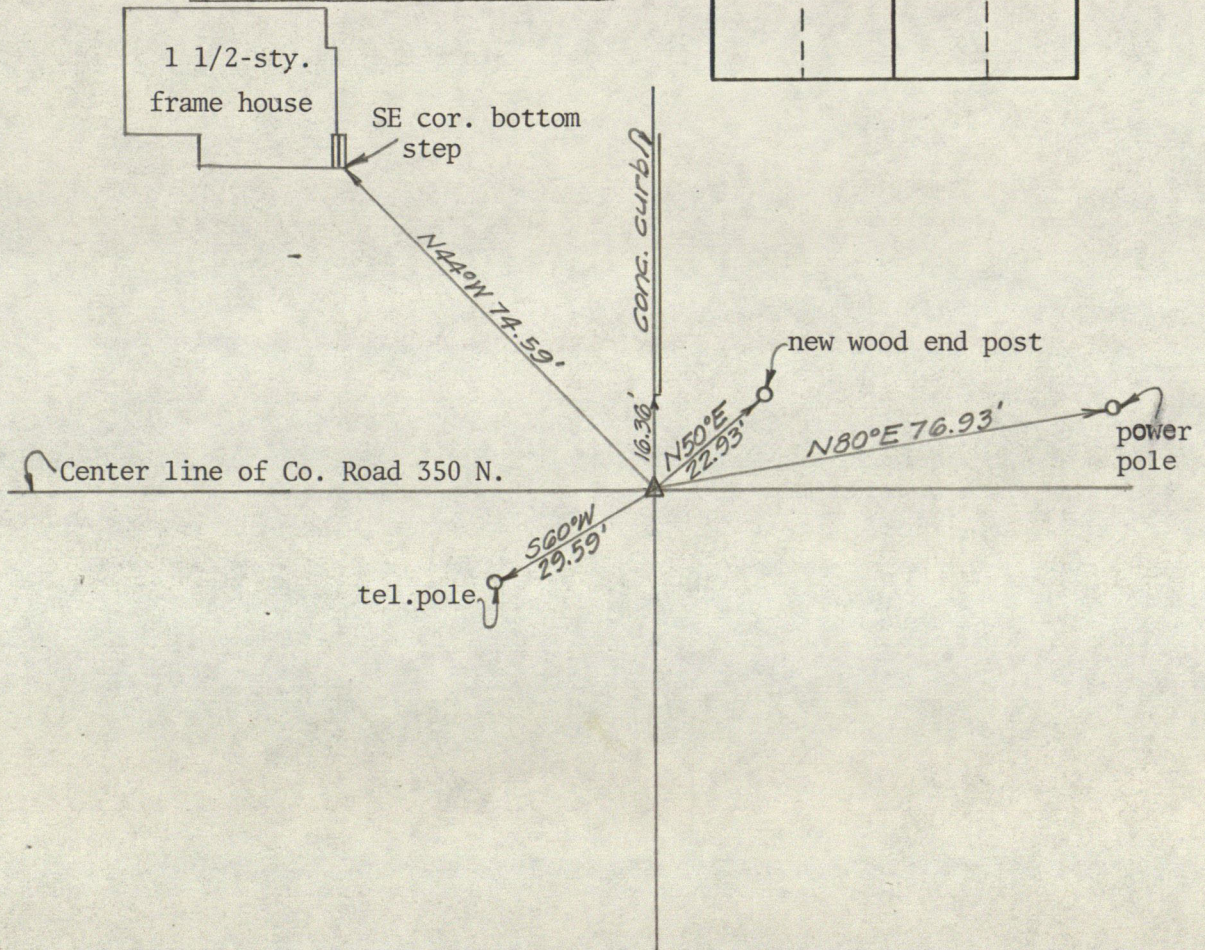
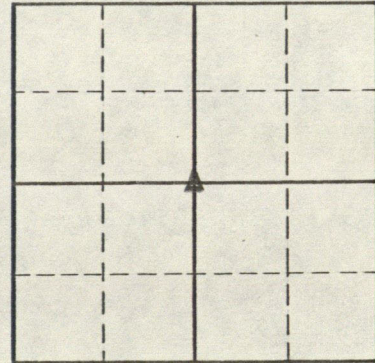
Monument found: Yes ☒ No ☐

Description: Stone with drill hole in cross

Depth: 3 inches

References taken: April 16, 1977

Comments: Bearings are magnetic



*Stanley M. Shartle*  
Stanley M. Shartle, P.E & L.S.

May 20, 1977  
Date


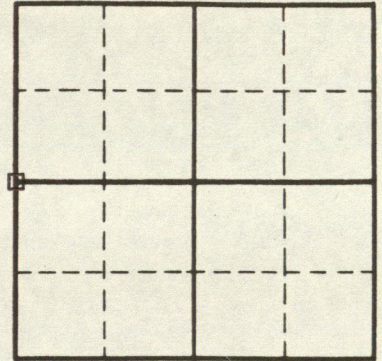
# RECORD OF CORNER

LOCATION OF MONUMENT: SECTION 21, T. 16 N., R. 2 W.

Found: ☒ Set: ☐ Depth: flush

Description: hole drilled in top of rebar set in conc.

Bearings to reference objects are magnetic unless a contrary mode is shown.



The new monument was set above the original corner stone.

*Stanley M. Shartle*  
Stanley M. Shartle, P.E. & L.S.



Date: August 6, 1982

Improved November 23, 1984

# RECORD OF CORNER

LOCATION OF MONUMENT: SECTION 21, T. 16 N., R. 2 W.

Found: ☒ Set: ☐ Depth: ☐ set flush

Description: See below

Bearings to reference objects are magnetic unless a contrary mode is shown.



Rebar in conc. witness post set flush with ground ☐

N 82 1/2° W 17.73'

COUNTY ROAD 350 NORTH

S 83 1/2° W 77.60'

Rebar in conc. witness post set flush with the ground ☐

S 79 1/2° E 79.59'

U.S.G.S. BM TT16 CWH  
1952 in conc. post up 8"

COUNTY ROAD 625 WEST

All references to the iron pin set May 6, 1977, by S. M. Shartle midway between the stone found at the section center and a pipe set by him at the east quarter corner of the section are to be destroyed by culvert construction. These are new and more permanent references to the iron pin.



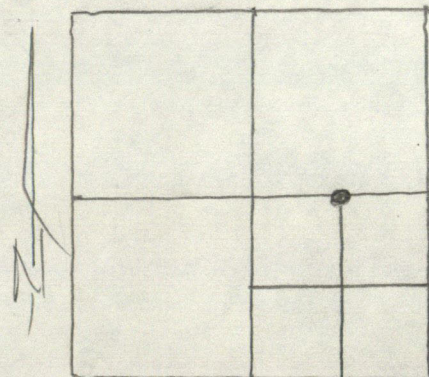
*Stanley M. Shartle*  
Stanley M. Shartle, P.E. & L.S.

Date: December 11, 1992

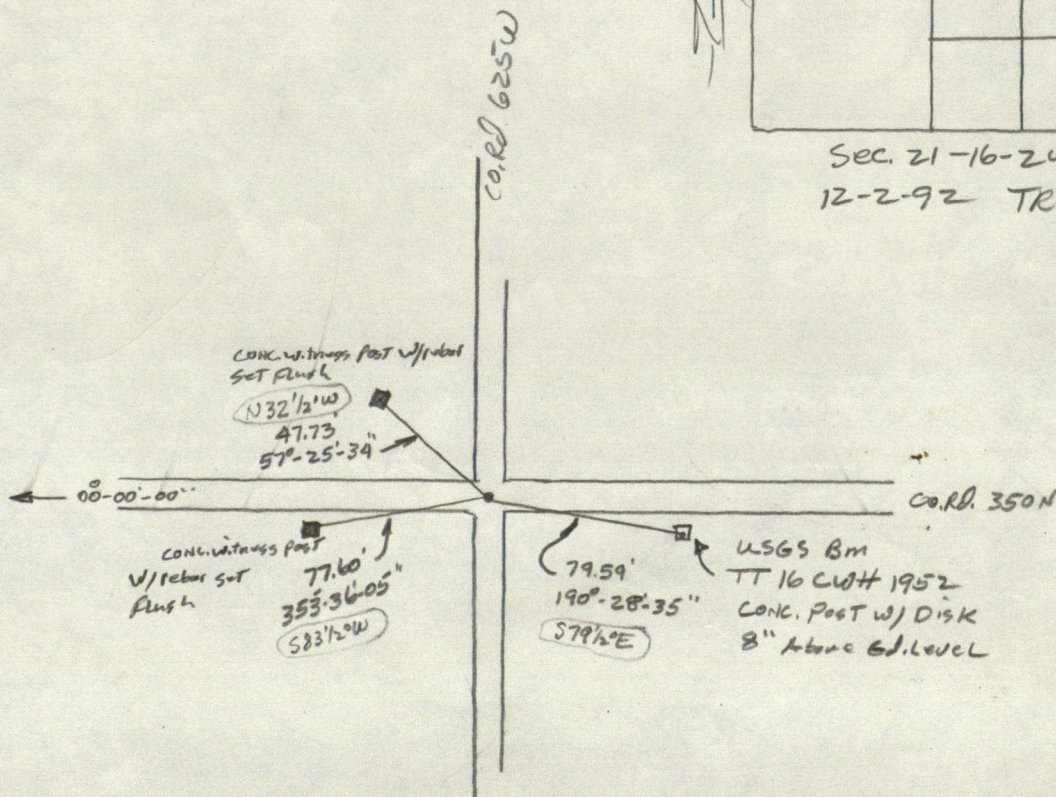
## TRI-POD LAND SURVEYING

RR 1, Box 211  
Coatesville, IN 46121  
317-396-7300

all refs. to  
I.P. set May 6, 1977, by Shortle at  
midpoint betw. Stone found at con. sec.  
of pipe set at E 1/4 cor. of sec. to be  
lost by culvert construction. There  
are new & more perm. refs.



Sec. 21-16-24  
12-2-92 TRI-pod



NOTE: I. PIN FD. SET BY Shortle May 6, 1977  
Hend. Co. is removing ALL CONC.  
H.O. of bridge that Shortle  
used for ties

Pin was set midway betw.  
Stone found at con. sec. & pipe  
set at E 1/4 cor. of sec. 5-6-77

# STANLEY M. SHARTLE

REGISTERED PROFESSIONAL ENGINEER

RURAL ROUTE 1, BOX 33

STILESVILLE, IND. 46180

LOCATION OF MONUMENT: SECTION 21, T. 16 N., R. 2 W.

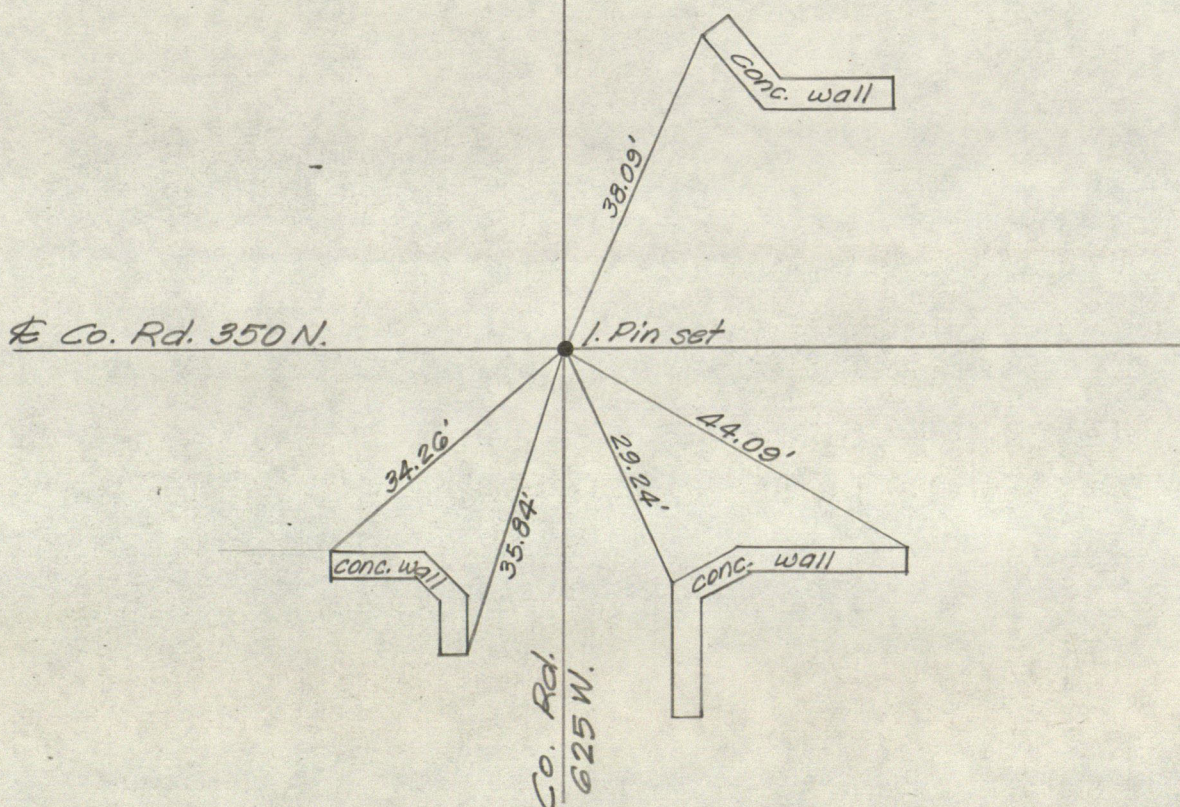
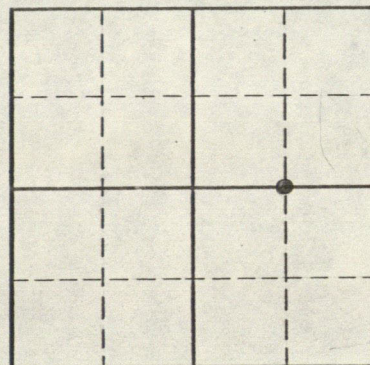
Monument found: Yes ☐ No ☒

Description: Iron pin set

Depth: 1.5 inches

References taken: May 6, 1977

Comments: Pin set midway between stones  
found at section center and  
pipe set at the east quarter  
corner of the section



*Stanley M. Shartle*

Stanley M. Shartle, P.E & L.S.

May 20, 1977

Date



# STANLEY M. SHARTLE

LOCATION OF MONUMENT: SECTION 22, T. 16 N., R. 2 W.

Found: ☒ Set: ☐ Depth: 6 inches

Description: stone with shallow drill hole

Bearings to reference objects are magnetic unless a contrary mode is shown.



*Stanley M. Shartle*  
Stanley M. Shartle, P.E. & L.S.

Date: January 31, 1983

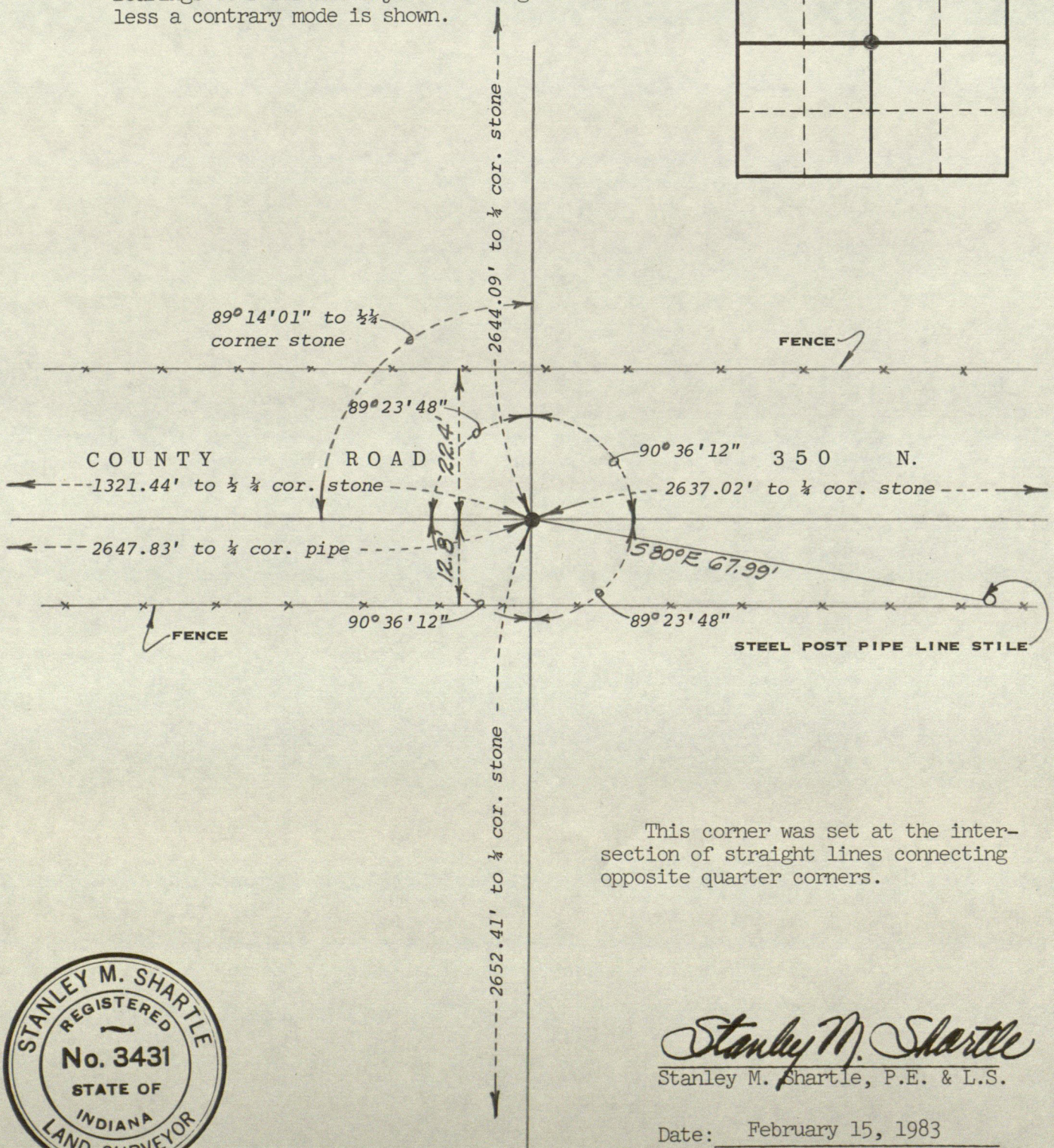

# STANLEY M. SHARTLE

LOCATION OF MONUMENT: SECTION 22, T. 16 N., R. 2 W.

Found:      Set: ☒ Depth: flush

Description: drill hole in railroad spike

Bearings to reference objects are magnetic unless a contrary mode is shown.



This corner was set at the intersection of straight lines connecting opposite quarter corners.



*Stanley M. Shartle*  
Stanley M. Shartle, P.E. & L.S.

Date: February 15, 1983

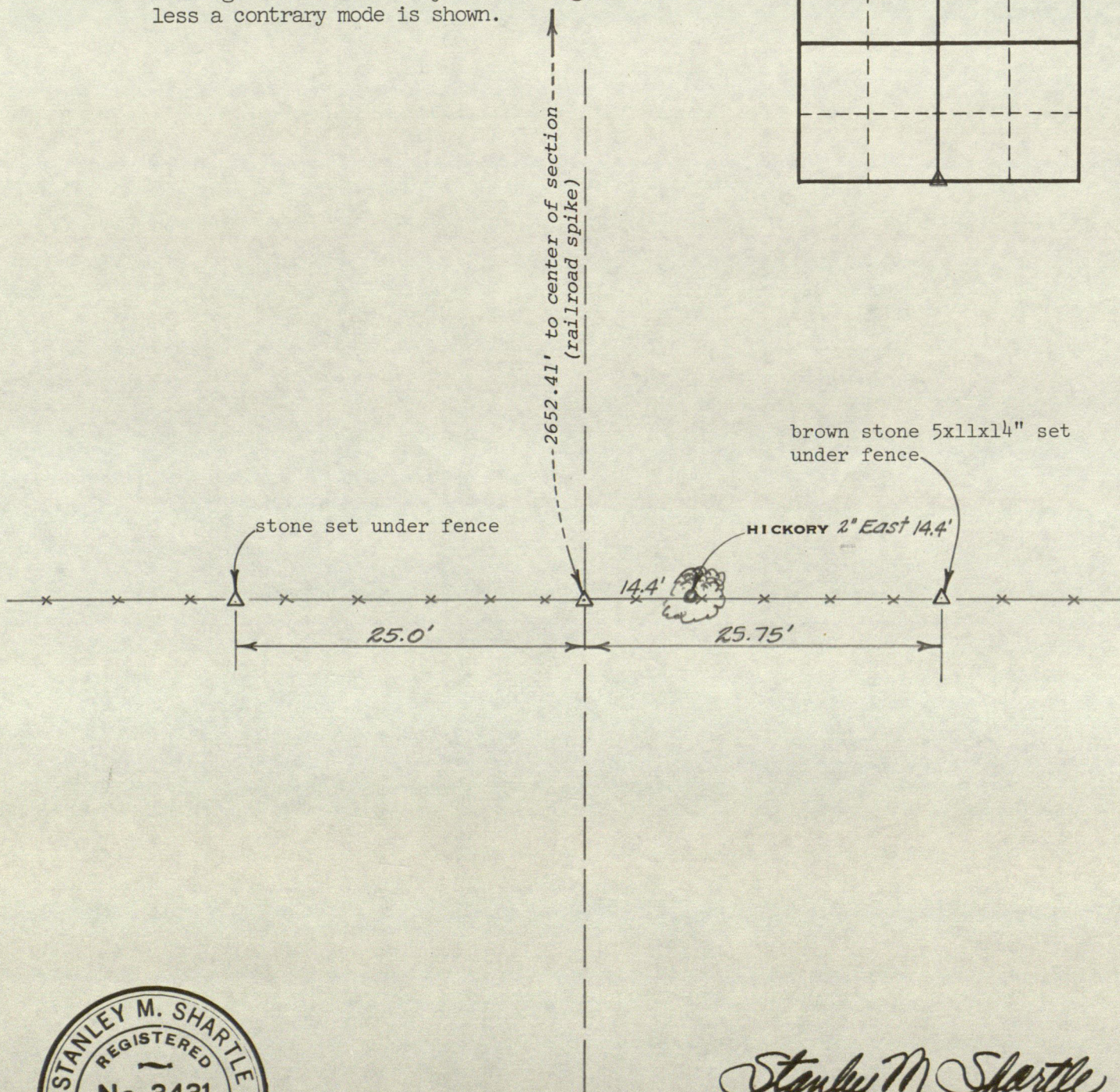

# STANLEY M. SHARTLE

LOCATION OF MONUMENT: SECTION 22, T. 16 N., R. 2 W.

Found: ☒ Set: ☐ Depth: one inch

Description: 7.5 x 10 x 14 inches

Bearings to reference objects are magnetic unless a contrary mode is shown.



*Stanley M. Shartle*  
Stanley M. Shartle, P.E. & L.S.

Date: January 31, 1983


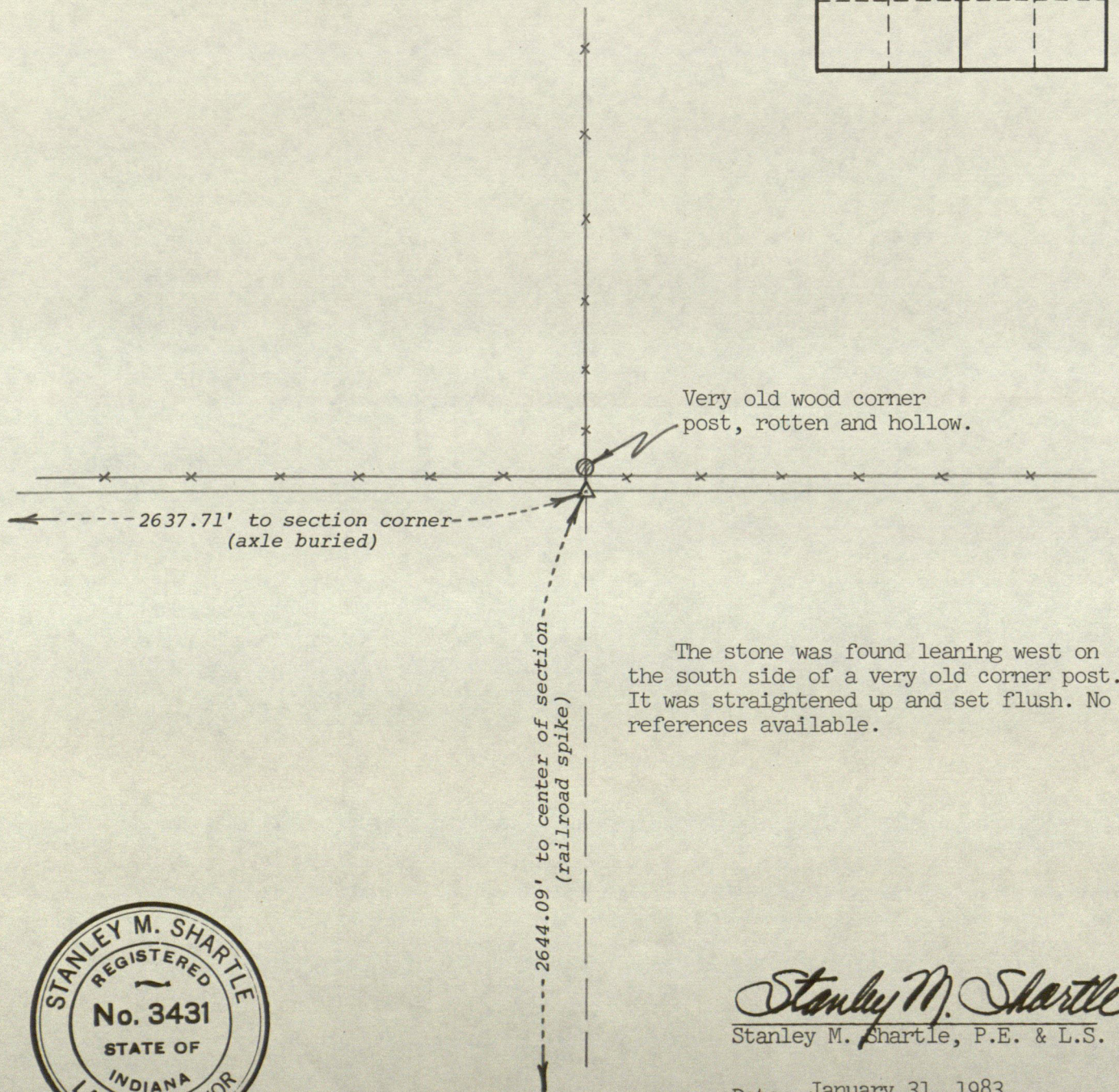
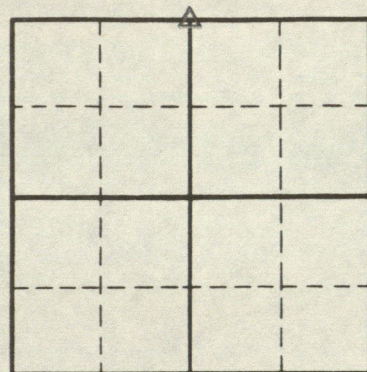
# STANLEY M. SHARTLE

LOCATION OF MONUMENT: SECTION 22, T. 16 N., R. 2 W.

Found: ☒ Set: ☐ Depth: flush

Description: 9 x 10 x 14.5 inches

Bearings to reference objects are magnetic unless a contrary mode is shown.



*Stanley M. Shartle*  
Stanley M. Shartle, P.E. & L.S.

Date: January 31, 1983

STANLEY M. SHARTLE  
REGISTERED PROFESSIONAL ENGINEER  
RURAL ROUTE 1, BOX 33  
STILESVILLE, IND. 46180

LOCATION OF MONUMENT: SECTION 22, T. 16 N., R. 2 W.

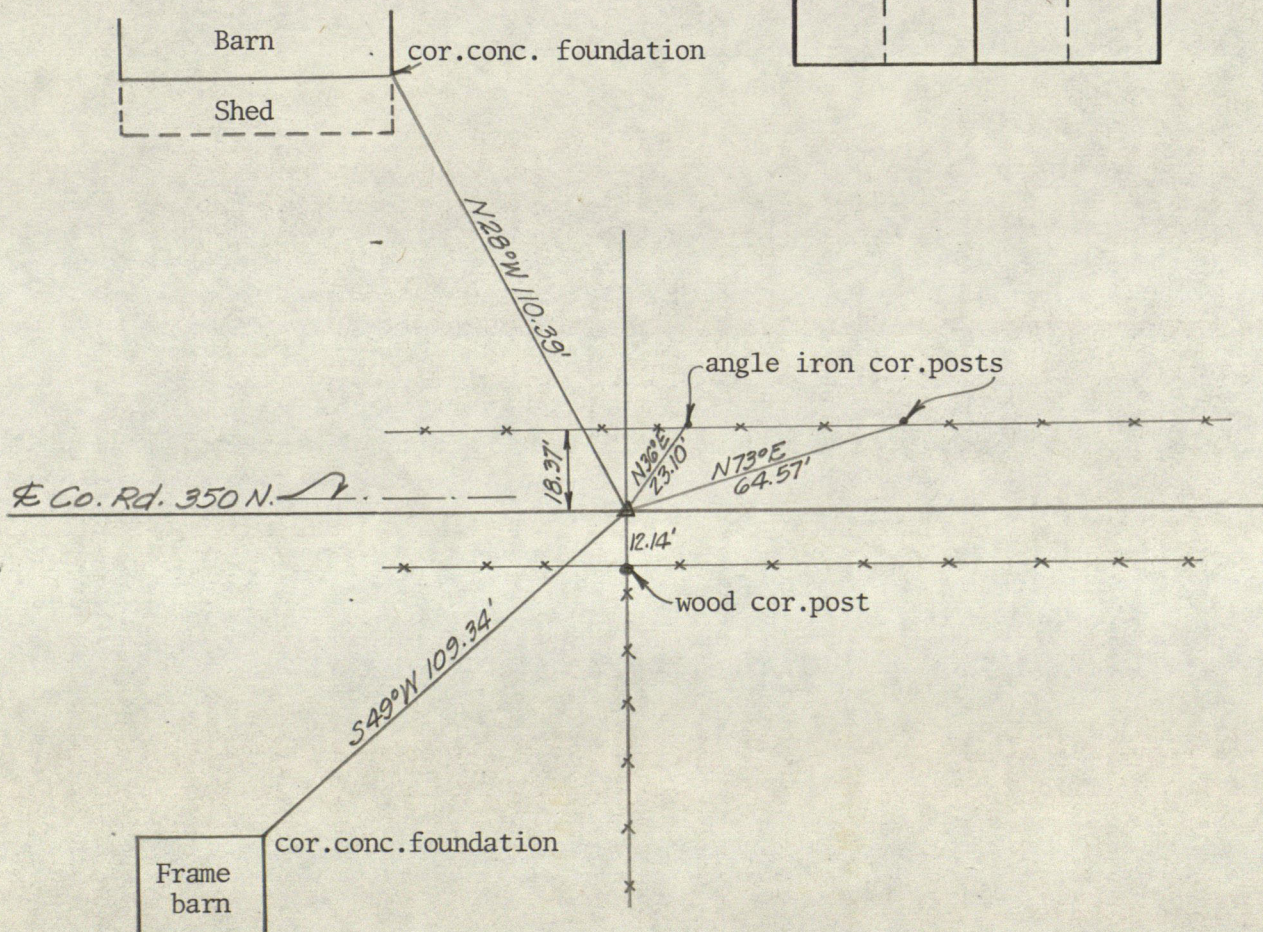
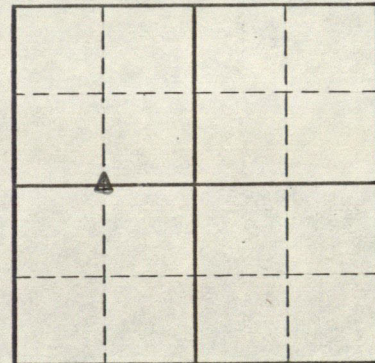
Monument found: Yes ☒ No ☐

Description: Stone

Depth: 8 1/2 inches

References taken: April 26, 1977

Comments: Bearings are magnetic



*Stanley M. Shartle*

Stanley M. Shartle, P.E & L.S.

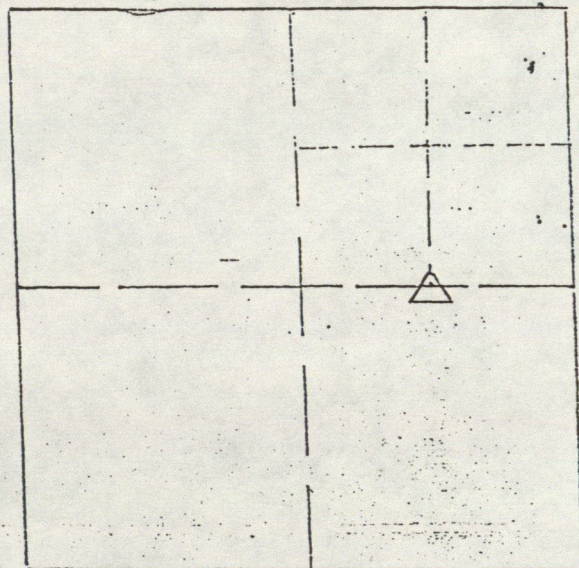
May 20, 1977

Date

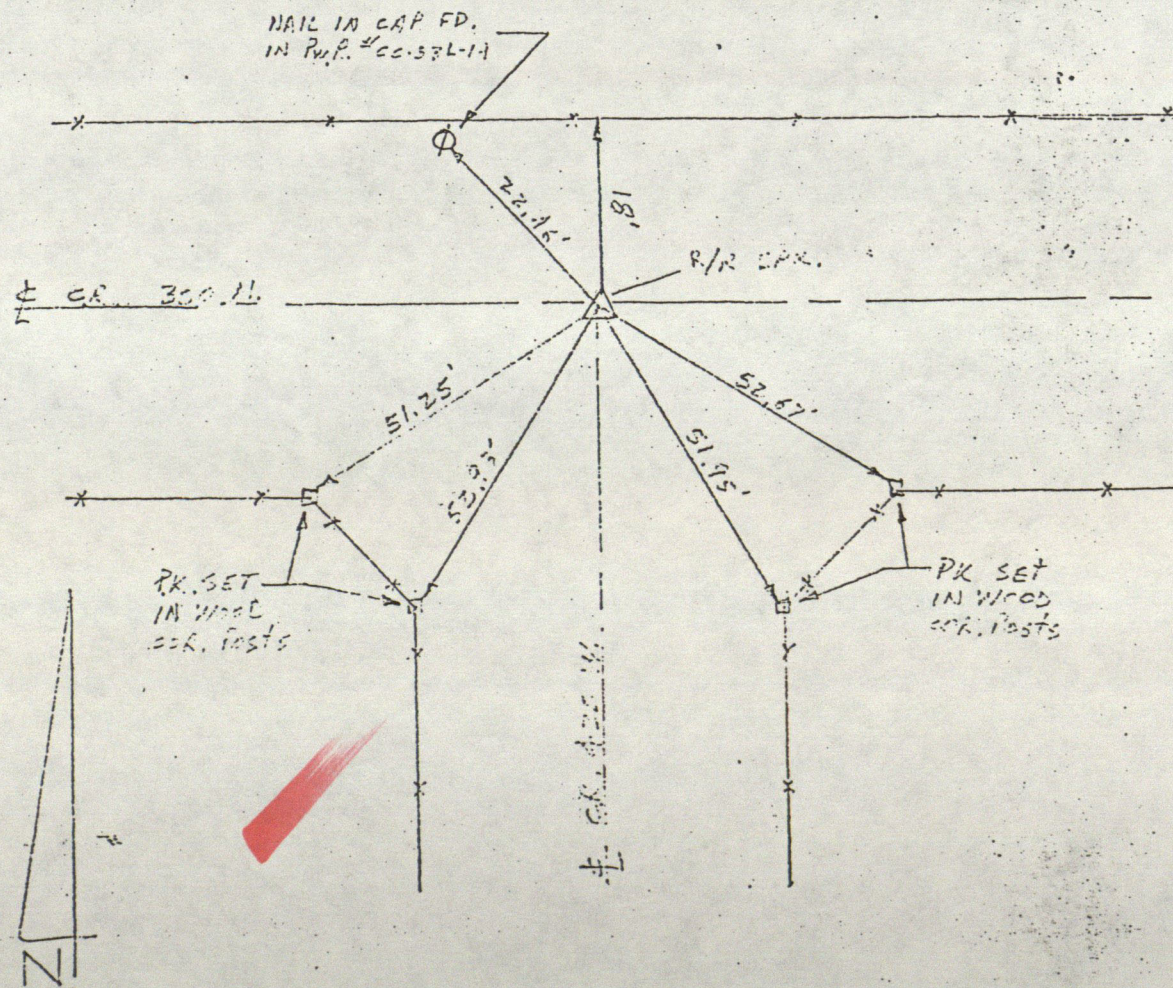
CR 425 W

[23-16-ZW]

W/ 1000 L.  
A 2' X 6' X 11' DOG  
to a depth of 2.5' & WAS  
TAPPED ANOTHER 2' BUT NO  
STONE WAS FOUND  
R/R SPR RE-SET & TIES WERE  
MADE 9/25/80



BY - S. MAXWELL & R.J. SHAMBAUGH



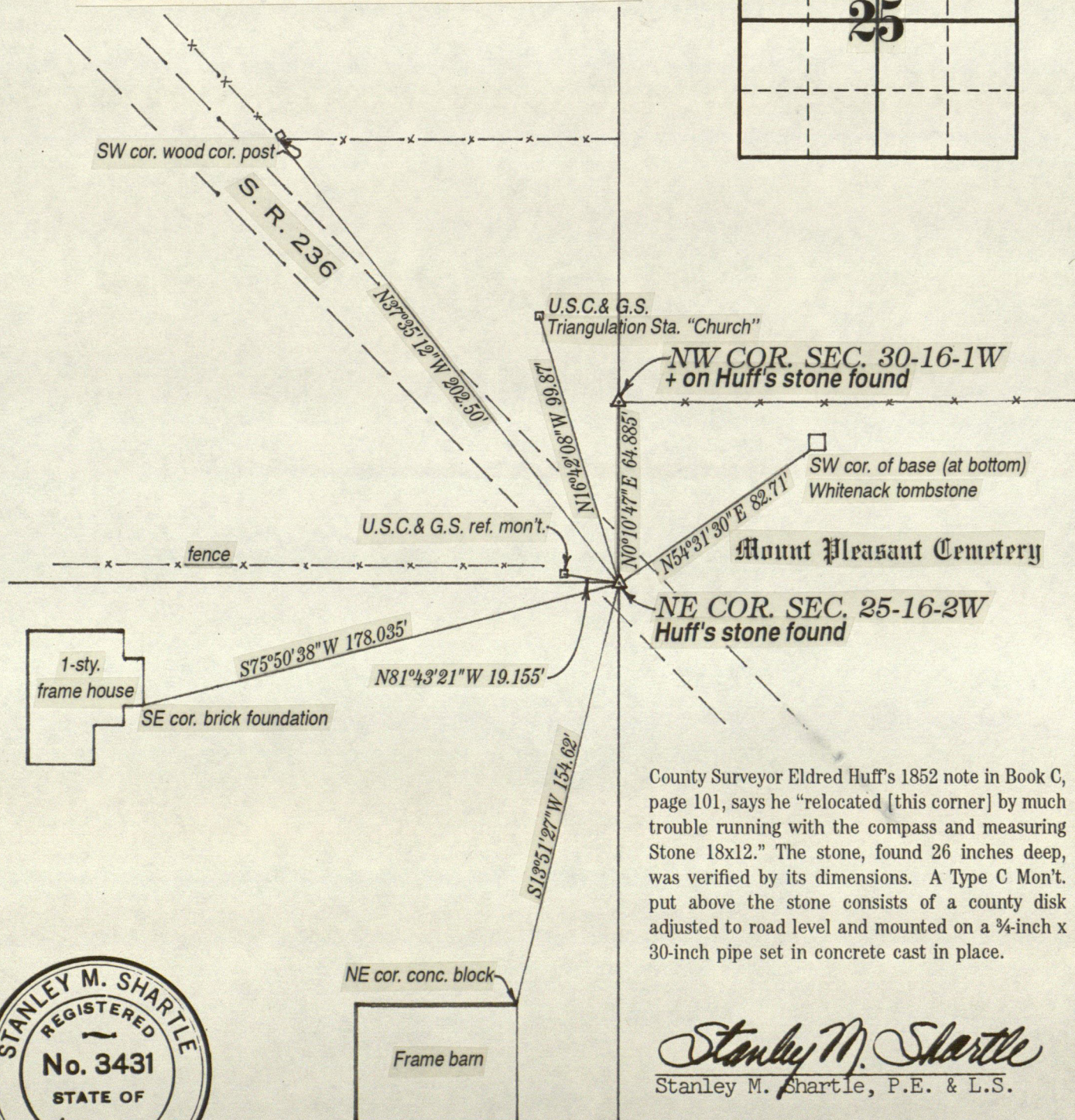
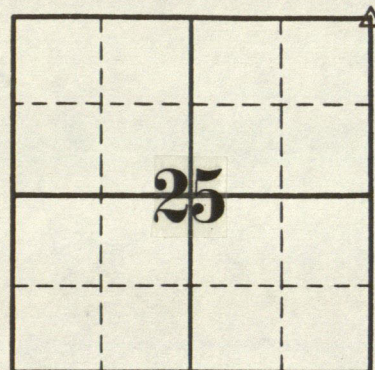
# RECORD OF CORNER

LOCATION OF MONUMENT: SECTION 25, T. 16 N., R. 2W

Found: ☒ Set: ☐ Depth: 26 inches

Description: See below

Bearings to reference objects are magnetic unless a contrary note is shown.



County Surveyor Eldred Huff's 1852 note in Book C, page 101, says he "relocated [this corner] by much trouble running with the compass and measuring Stone 18x12." The stone, found 26 inches deep, was verified by its dimensions. A Type C Mon't. put above the stone consists of a county disk adjusted to road level and mounted on a 3/4-inch x 30-inch pipe set in concrete cast in place.



*Stanley M. Shartle*  
Stanley M. Shartle, P.E. & L.S.

Date: August 11, 1997

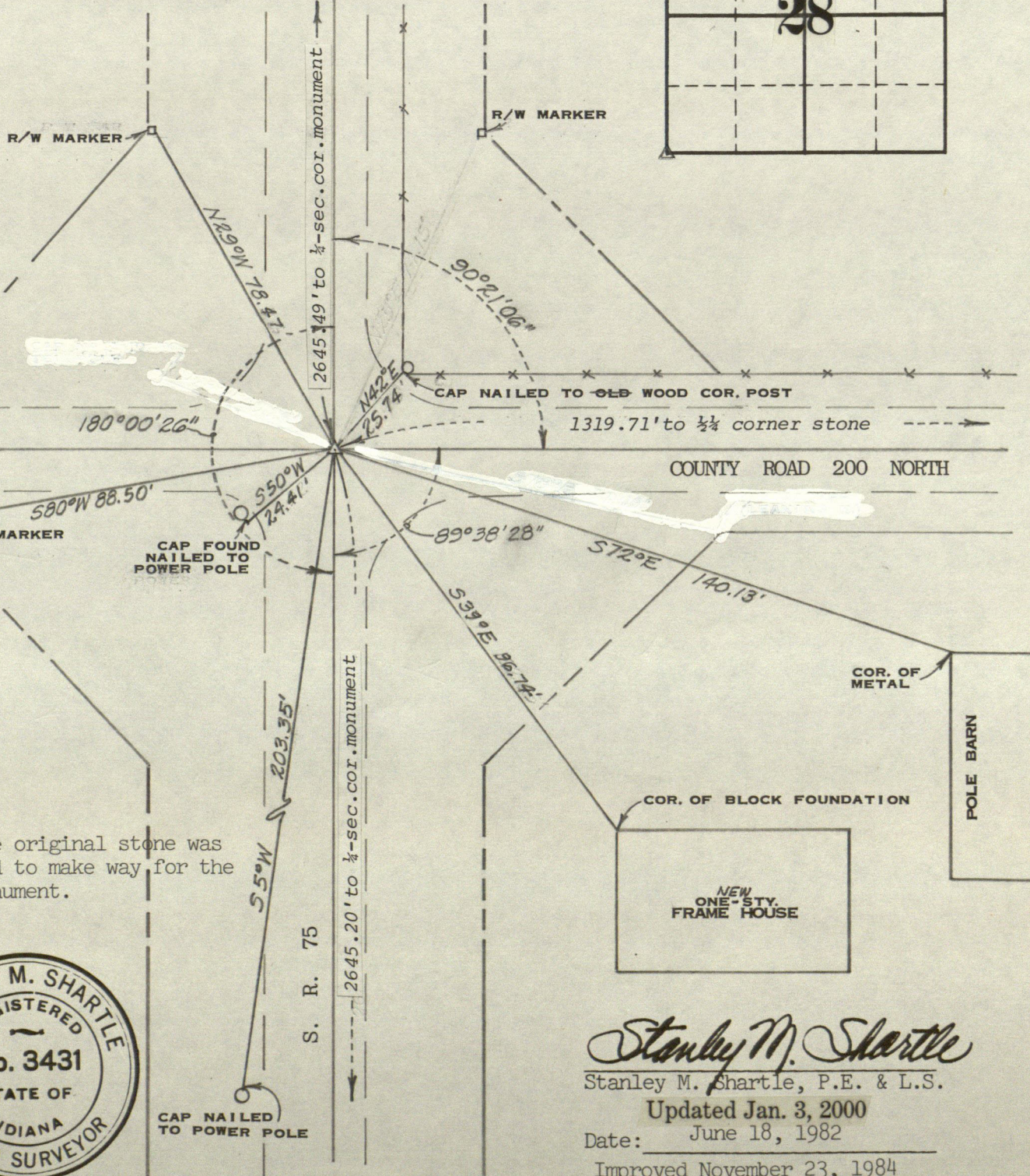

# STANLEY M. SHARTLE

LOCATION OF MONUMENT: SECTION 28, T. 16 N., R. 2 W.

Found: ☒ Set: ☐ Depth: flush

Description: hole drilled in the top of a rebar set in concrete

Bearings to reference objects are magnetic unless a contrary mode is shown.



The original stone was removed to make way for the new monument.



*Stanley M. Shartle*

Stanley M. Shartle, P.E. & L.S.

Updated Jan. 3, 2000

Date: June 18, 1982

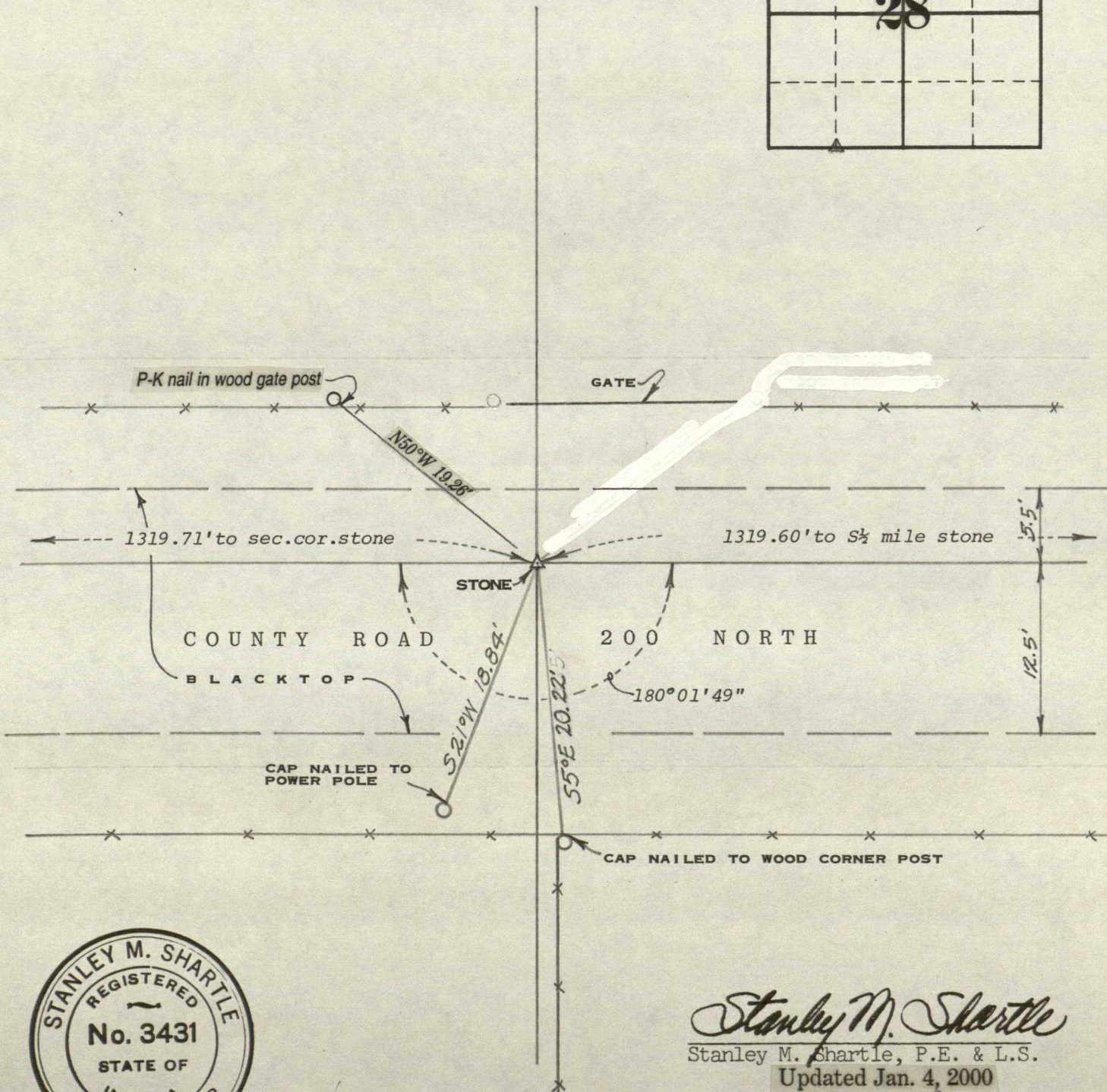
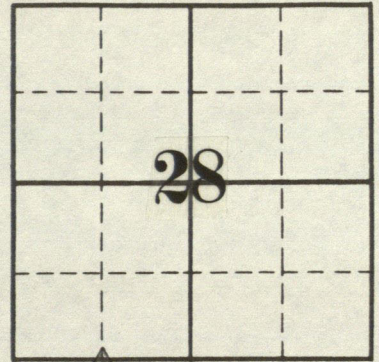
Improved November 23, 1984

# STANLEY M. SHARTLE

LOCATION OF MONUMENT: SECTION 28, T. 16 N., R. 2 W.

Found: ☒ Set: ☐ Depth: 9 3/4 inches  
shallow drill hole in stone with  
Description: railroad spike set above

Bearings to reference objects are magnetic unless a contrary mode is shown.



*Stanley M. Shartle*  
Stanley M. Shartle, P.E. & L.S.  
Updated Jan. 4, 2000  
Date: June 11, 1982


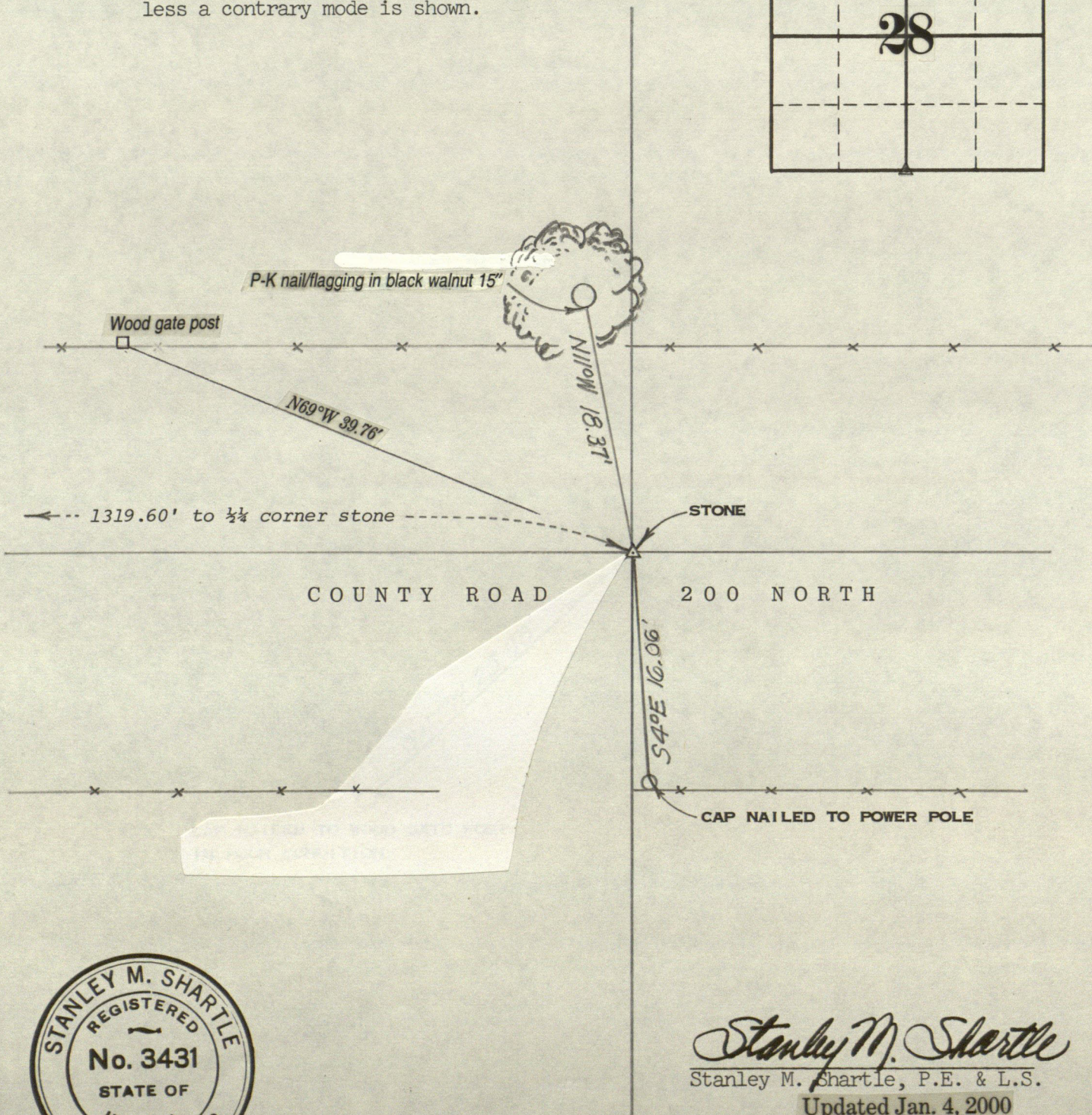
# STANLEY M. SHARTLE

LOCATION OF MONUMENT: SECTION 28, T. 16 N., R. 2 W.

Found: ☒ Set:        Depth: 8 inches

Description: shallow drill hole in flat-topped stone  
with railroad track bolt set above

Bearings to reference objects are magnetic unless a contrary mode is shown.



*Stanley M. Shartle*

Stanley M. Shartle, P.E. & L.S.

Updated Jan. 4, 2000

Date: June 14, 1982

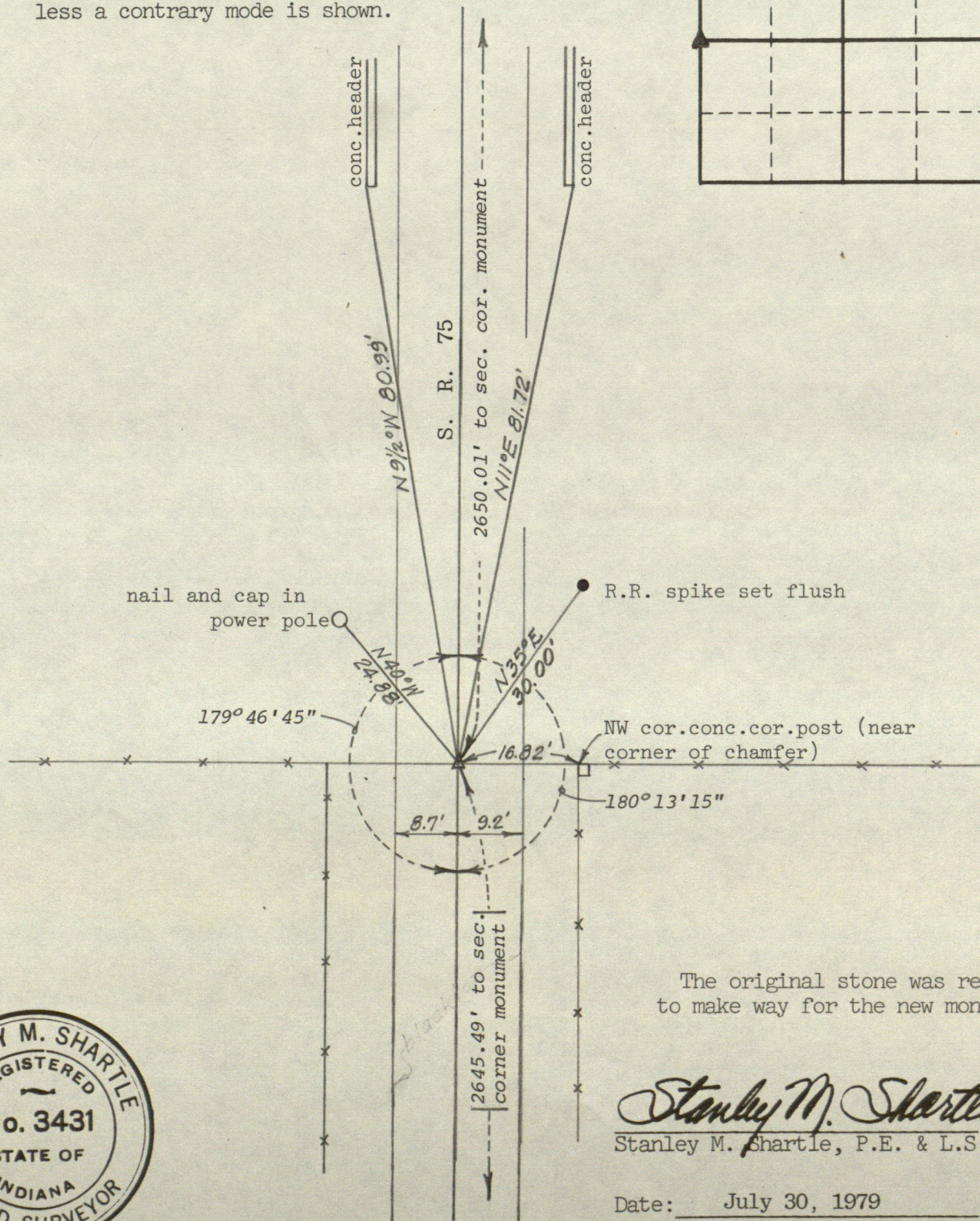
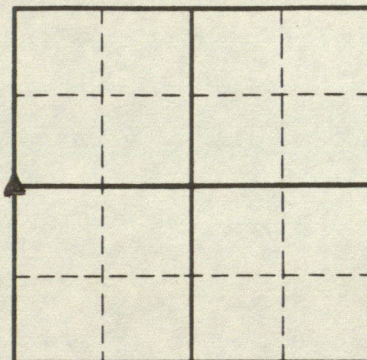
# STANLEY M. SHARTLE

LOCATION OF MONUMENT: SECTION 28, T. 16 N., R. 2 W.

Found: ☒ Set: ☐ Depth: flush

Description: hole drilled in top of rebar set in conc.

Bearings to reference objects are magnetic unless a contrary mode is shown.



The original stone was removed to make way for the new monument

*Stanley M. Shartle*  
Stanley M. Shartle, P.E. & L.S.

Date: July 30, 1979

Improved November 23, 1984



# STANLEY M. SHARTLE

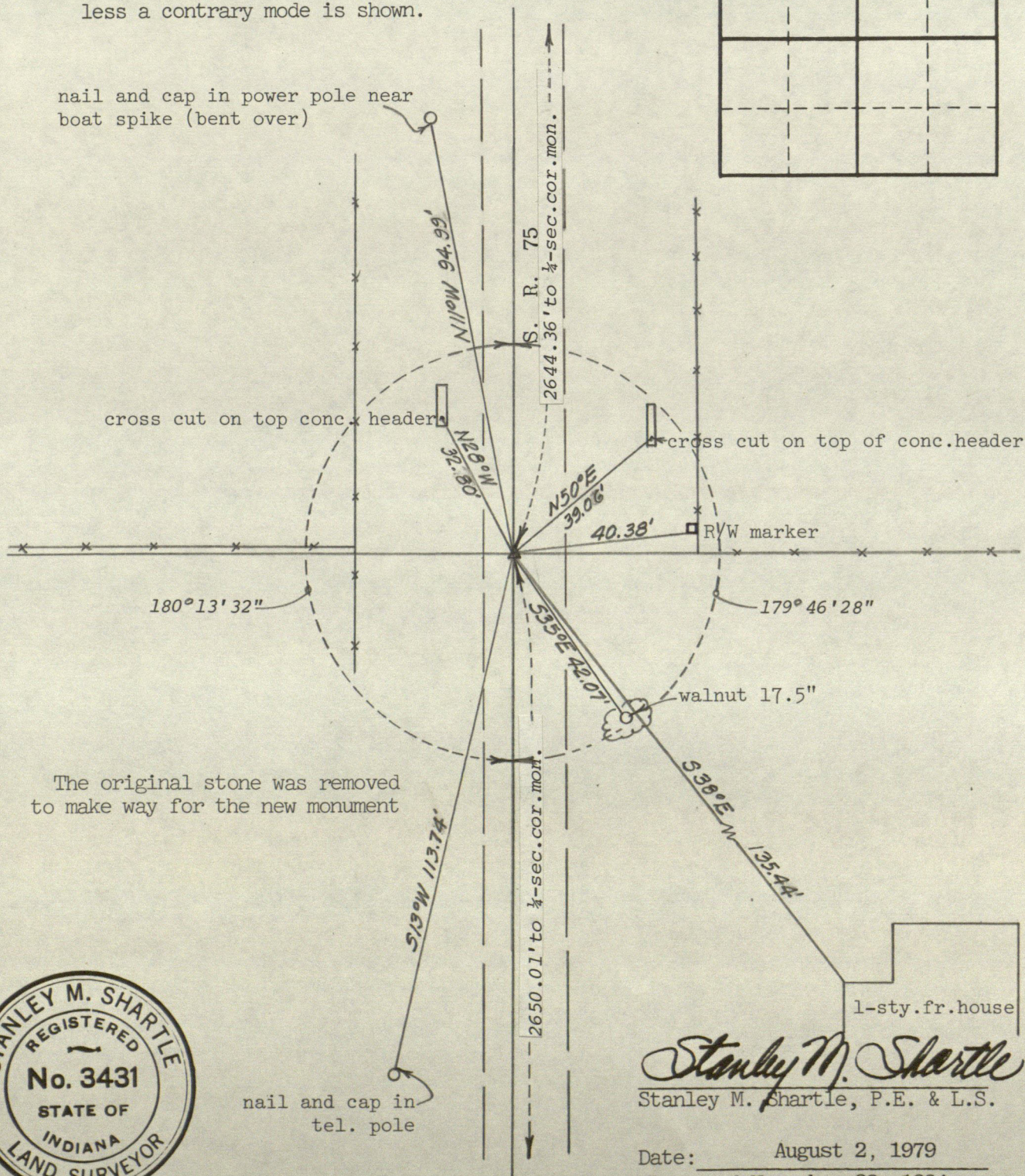
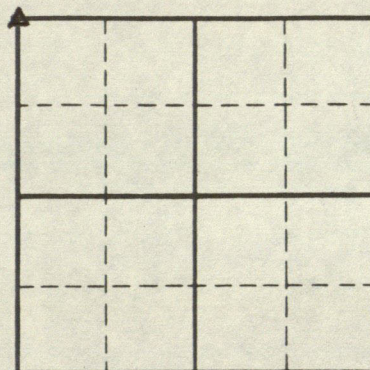
LOCATION OF MONUMENT: SECTION 28, T. 16 N., R. 2 W.

Found: ☒ Set: ☐ Depth: flush

Description: hole drilled in top of rebar set in conc.

Bearings to reference objects are magnetic unless a contrary mode is shown.

nail and cap in power pole near  
boat spike (bent over)



*Stanley M. Shartle*  
Stanley M. Shartle, P.E. & L.S.

Date: August 2, 1979  
Improved November 23, 1984

# STANLEY M. SHARTLE

LOCATION OF MONUMENT: SECTION 29, T. 16 N., R. 2 W.

Found: ☒ Set: ☐ Depth: 7.5 inches

Description: shallow D.H. in stone; R.R. spk. above

Bearings to reference objects are magnetic unless a contrary mode is shown.

FRAME HOUSE

PORCH

COR. OF FOUNDATION

N 30° W 11.85'

COUNTY ROAD 200 NORTH

BLACKTOP

N 1° E 17.54'

CAP NAILED TO  
WOOD END POST

CAP NAILED TO  
POWER POLE

N 66° E 38.60'

1329.68' to  $\frac{1}{4}$  cor. stone ----->

S 76° E 58.60'

CAP NAILED  
TO POWER POLE

S 58.70'

CAP NAILED TO  
POWER POLE



*Stanley M. Shartle*  
Stanley M. Shartle, P.E. & L.S.

Date: June 14, 1982

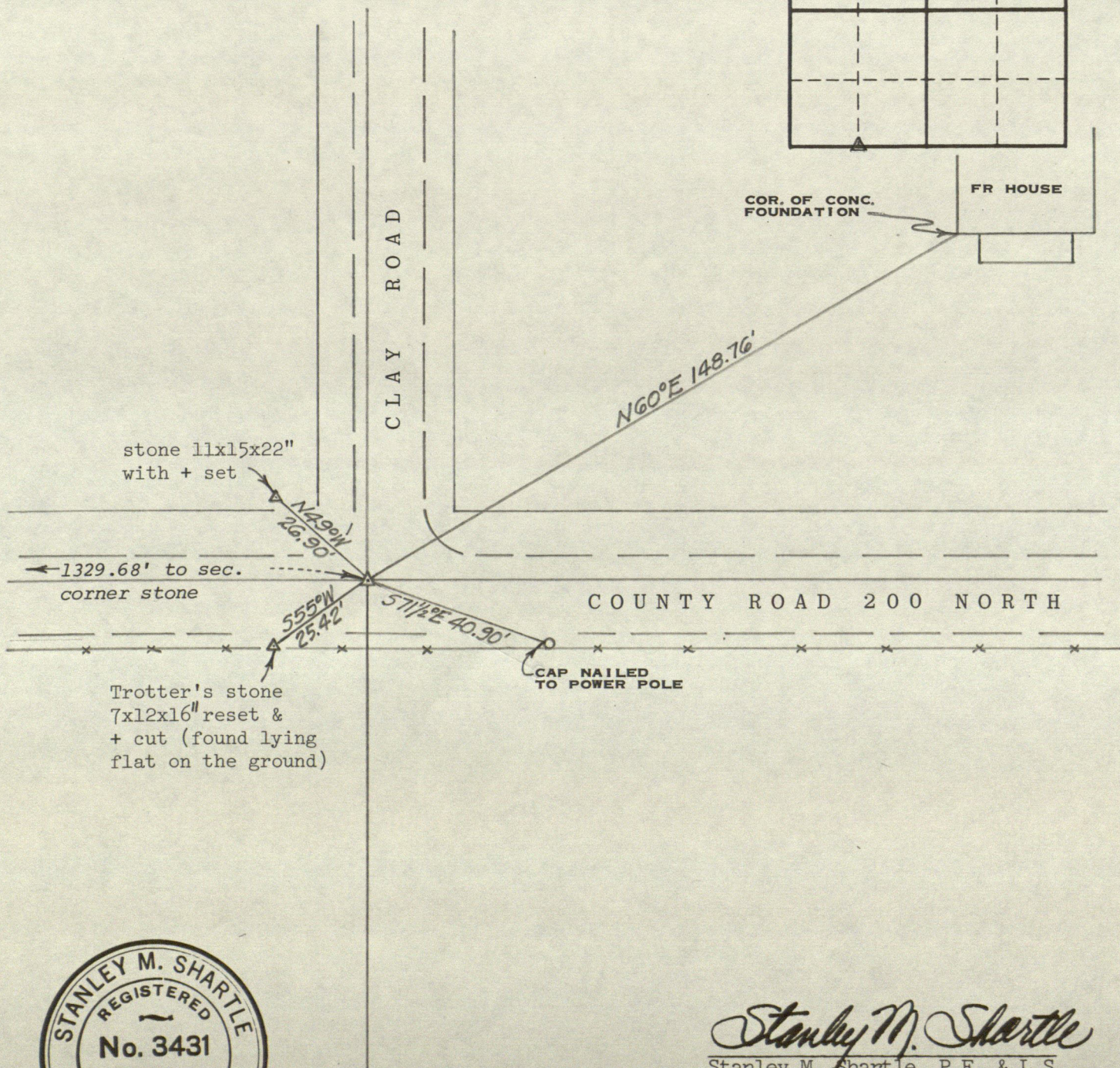
# STANLEY M. SHARTLE

LOCATION OF MONUMENT: SECTION 29, T. 16 N., R. 2 W.

Found: ☒ Set: ☐ Depth: 18 inches

Description: stone with R.R. spike set above

Bearings to reference objects are magnetic unless a contrary mode is shown.



*Stanley M. Shartle*  
Stanley M. Shartle, P.E. & L.S.

Date: June 11, 1982


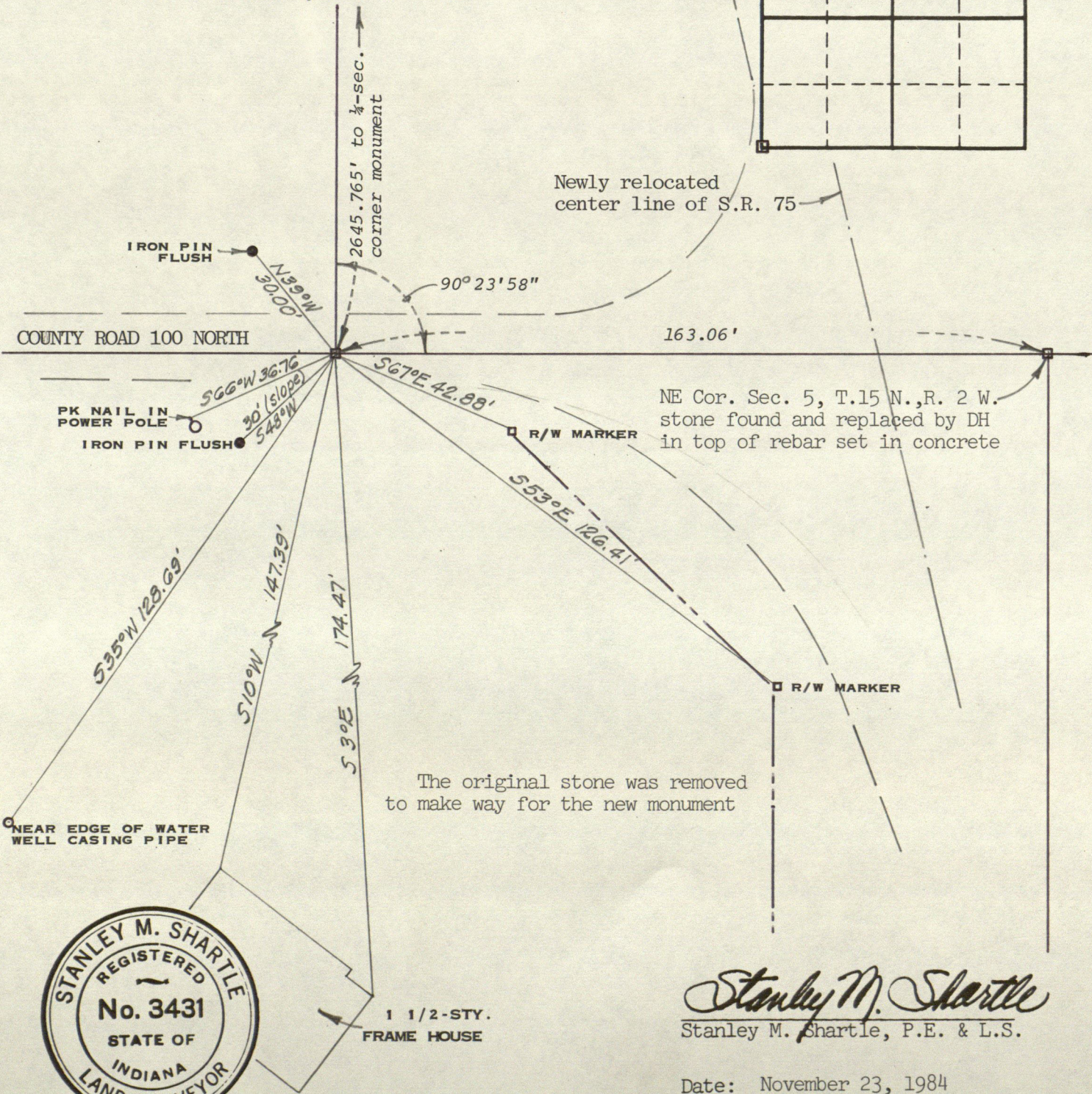

# RECORD OF CORNER

LOCATION OF MONUMENT: SECTION 33, T. 16 N., R. 2 W.

Found: ☒ Set: ☐ Depth: flush

Description: hole drilled in top of rebar set in conc.

Bearings to reference objects are magnetic unless a contrary mode is shown.



*Stanley M. Shartle*  
Stanley M. Shartle, P.E. & L.S.

Date: November 23, 1984

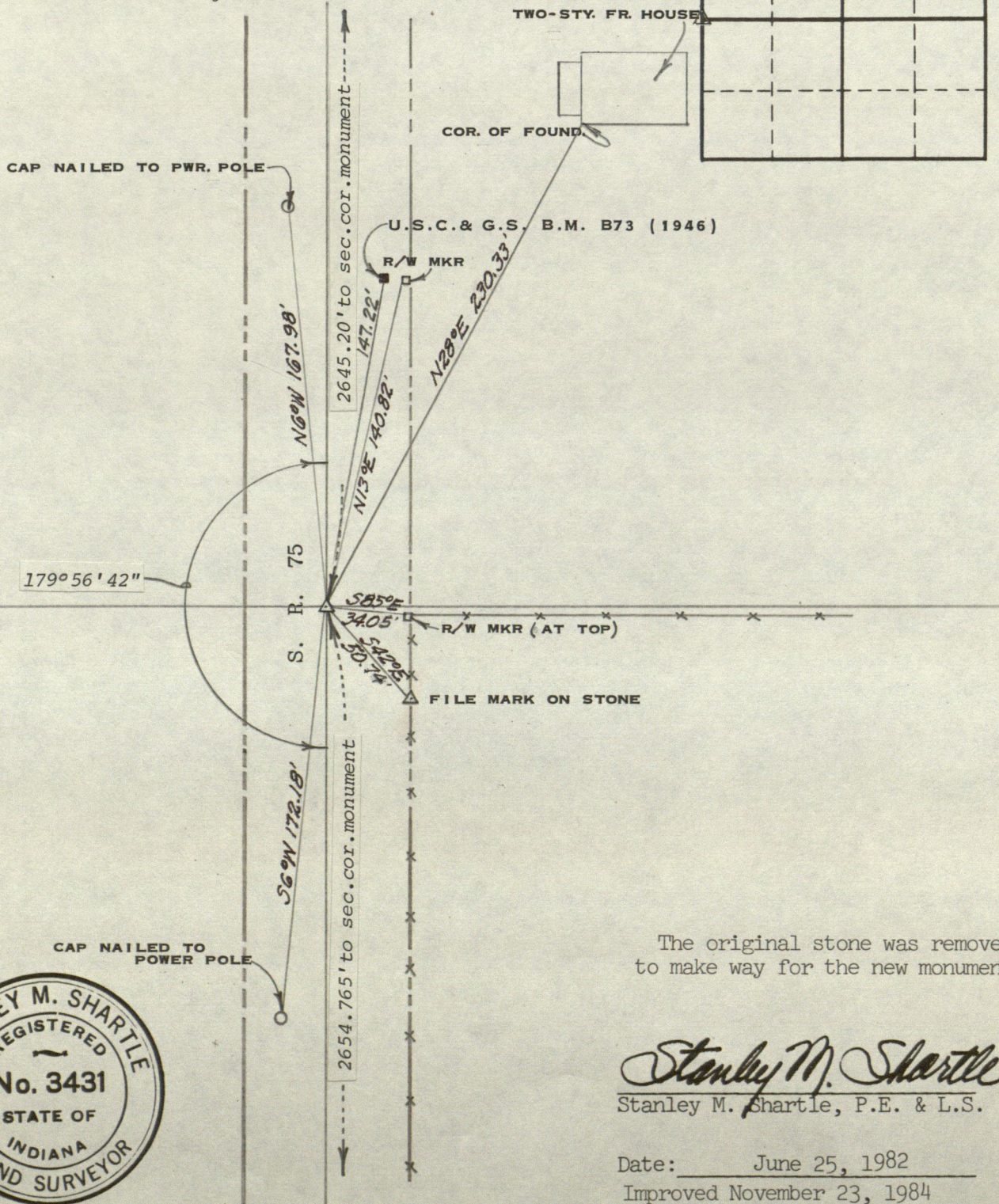
# STANLEY M. SHARTLE

LOCATION OF MONUMENT: SECTION 33, T. 16 N., R. 2 W.

Found: ☒ Set: ☐ Depth: flush

Description: hole drilled in top of rebar set in conc.

Bearings to reference objects are magnetic unless a contrary mode is shown.



The original stone was removed to make way for the new monument

*Stanley M. Shartle*  
Stanley M. Shartle, P.E. & L.S.

Date: June 25, 1982  
Improved November 23, 1984



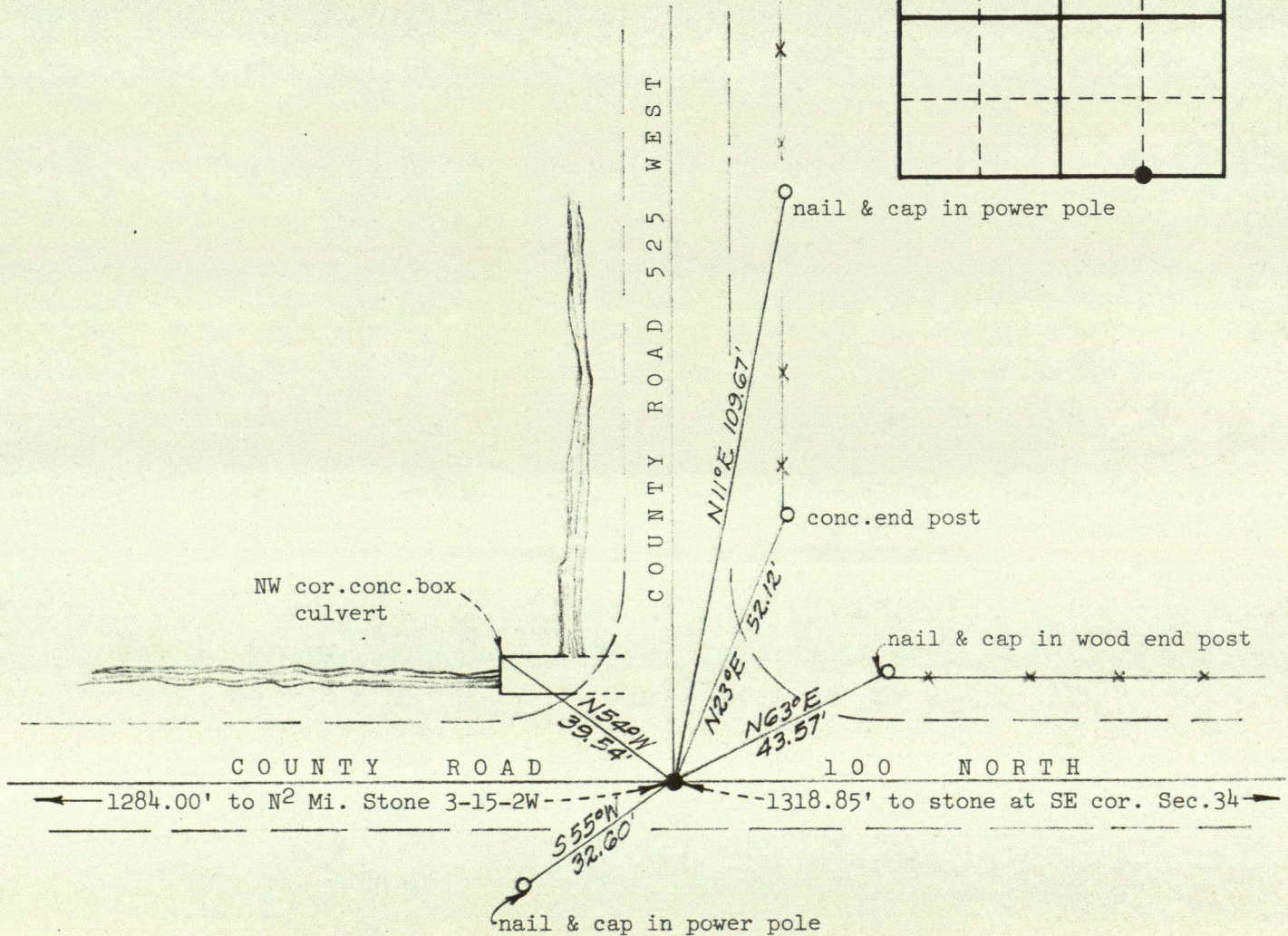

# STANLEY M. SHARTLE

LOCATION OF MONUMENT: SECTION 34, T. 16 N., R. 2 W.

Found:      Set: ☒ Depth: 1 inch

Description: D. H. in top of R. R. spike

Bearings to reference objects are magnetic unless a contrary mode is shown.



Four adjoining holes were dug in searching for the original corner stone, three with a backhoe, but nothing was found. The point was restored on a straight line connecting stones found at southeast corner of Sec. 34 and at the north quarter corner of Sec. 3-15-2W, and 1284.00' eastward of the latter stone. That distance is given by John O. Kain in his survey of the Higgins Road as found in Field Book 17, page 48.



*Stanley M. Shartle*  
Stanley M. Shartle, P.E. & L.S.

Date: September 9, 1981

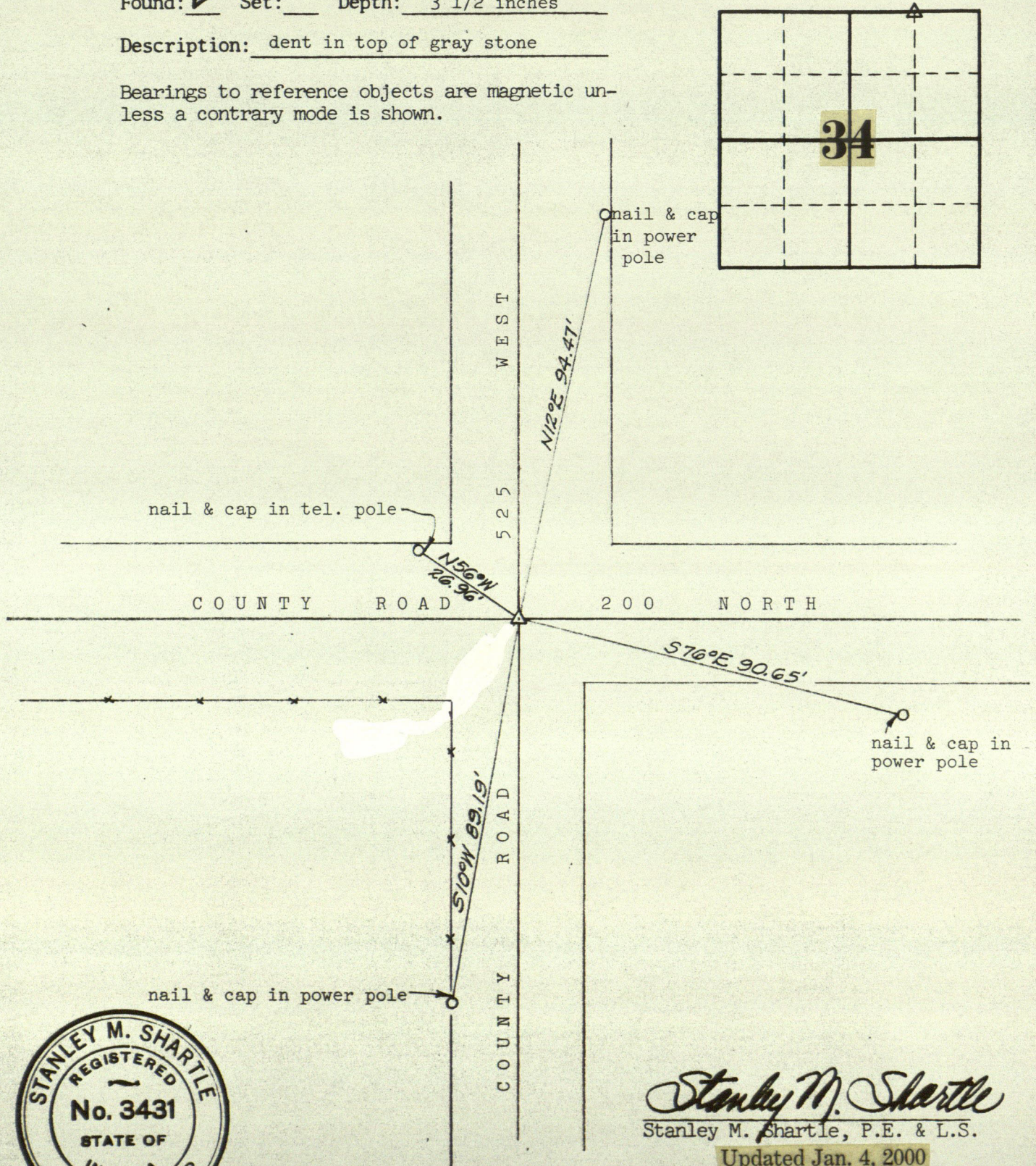
STANLEY M. SHARTLE

LOCATION OF MONUMENT: SECTION 34, T. 16 N., R. 2 W.

Found: ☒ Set: ☐ Depth: 3 1/2 inches

Description: dent in top of gray stone

Bearings to reference objects are magnetic unless a contrary mode is shown.



Stanley M. Shartle  
Stanley M. Shartle, P.E. & L.S.

Updated Jan. 4, 2000

Date: August 21, 1981

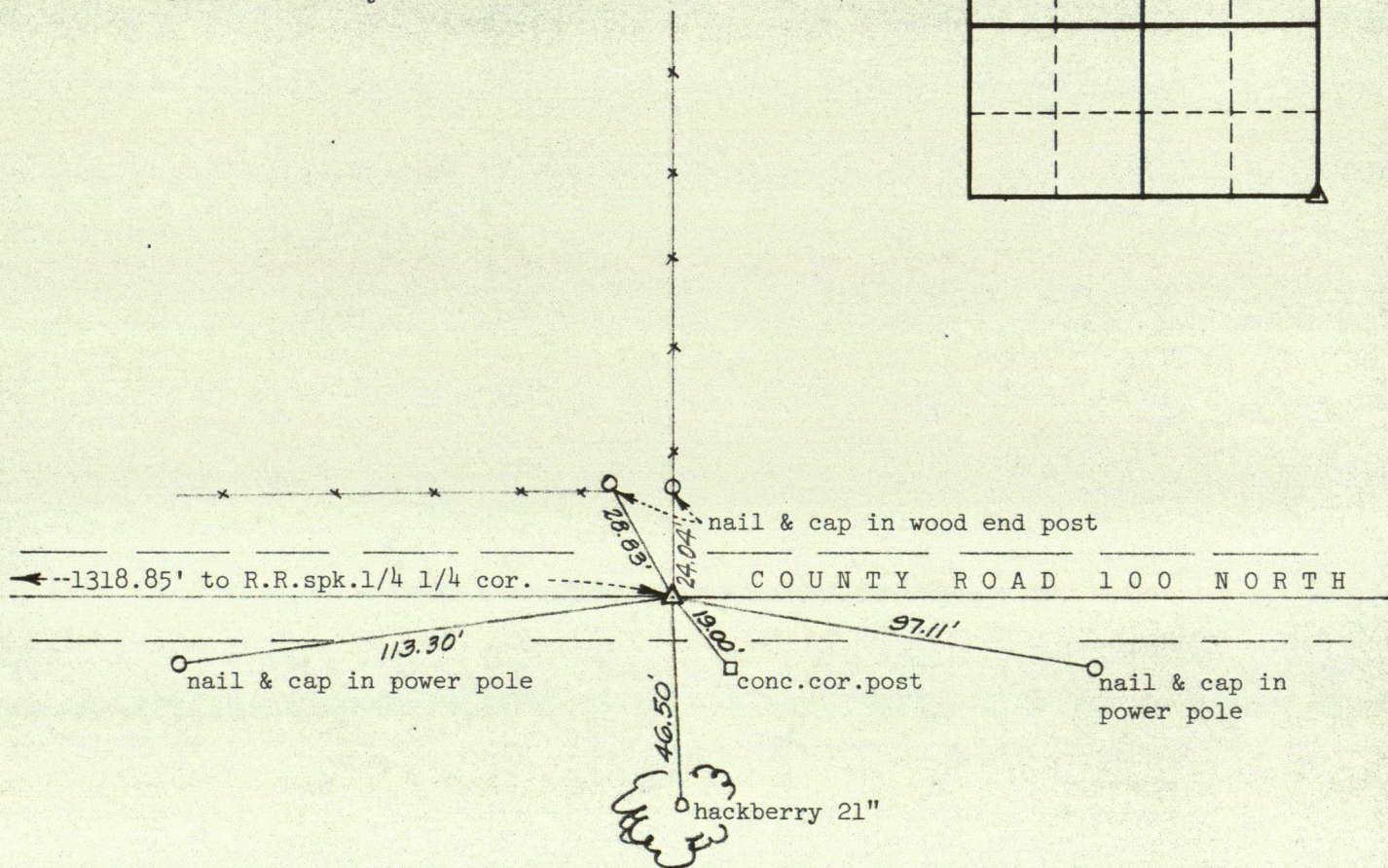

# STANLEY M. SHARTLE

LOCATION OF MONUMENT: SECTION 34, T. 16 N., R. 2 W.

Found: ☒ Set:          Depth: 5 inches

Description: + on top of corner stone

Bearings to reference objects are magnetic unless a contrary mode is shown.



Dug 20 links west and 20 links east of the above corner but did not find a monument for the northeast corner of Section 3-15-2W.



*Stanley M. Shartle*  
Stanley M. Shartle, P.E. & L.S.

Date: September 9, 1981

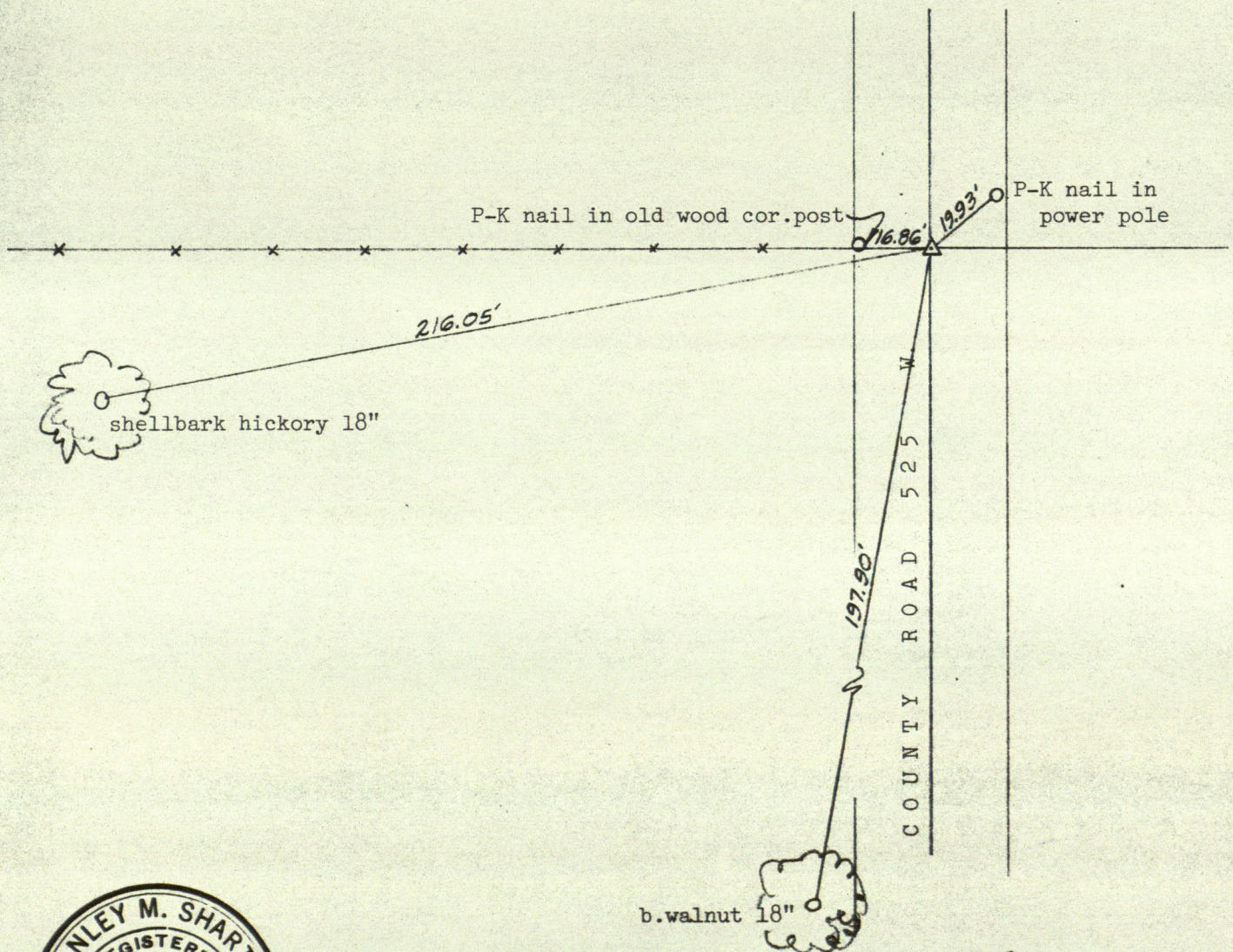

# STANLEY M. SHARTLE

LOCATION OF MONUMENT: SECTION 34, T. 16 N., R. 2 W.

Found: ☒ Set: ☐ Depth: 3 inches

Description: stone

Bearings to reference objects are magnetic unless a contrary mode is shown.



*Stanley M. Shartle*  
Stanley M. Shartle, P.E. & L.S.

Date: August 25, 1981

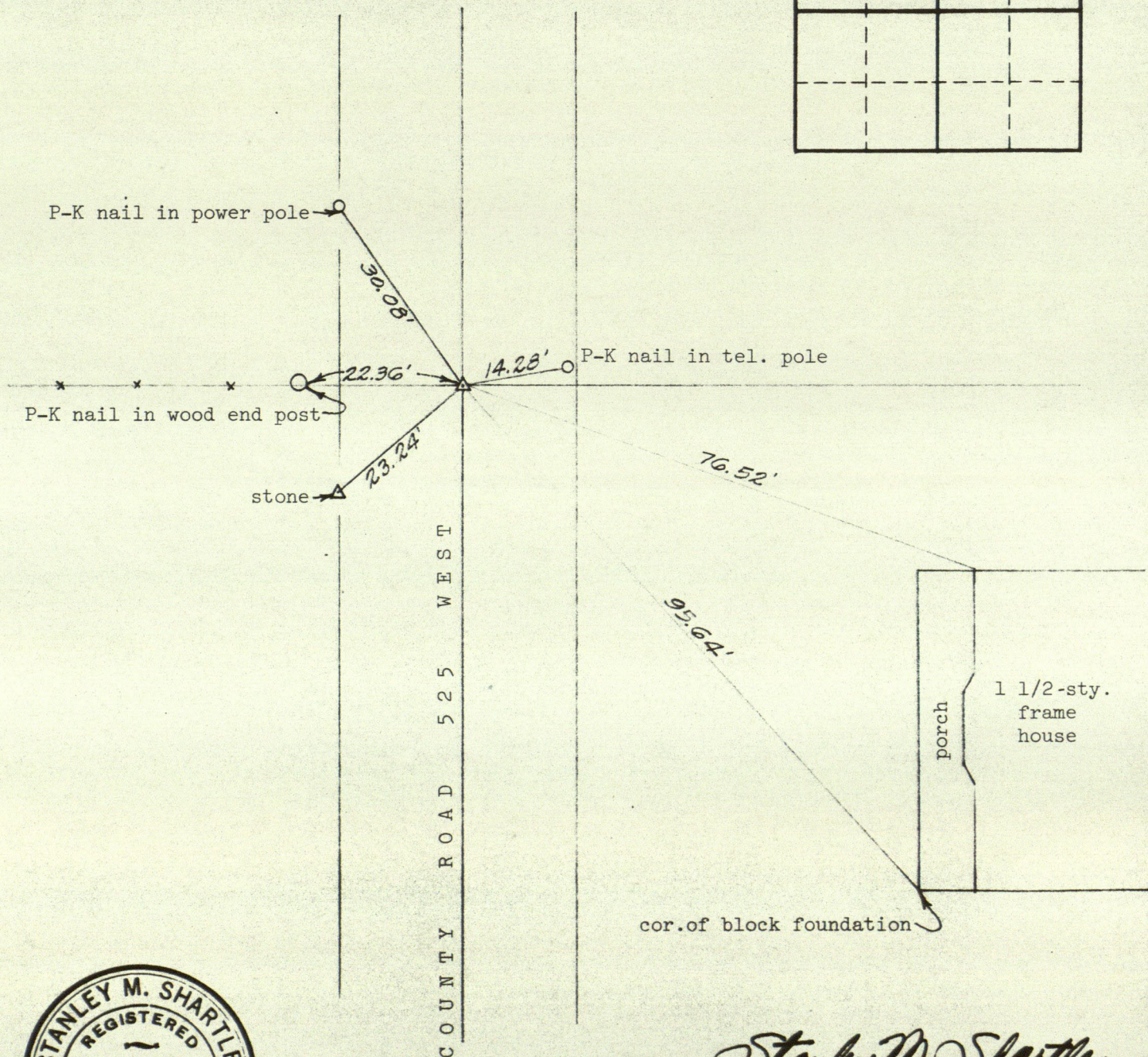

# STANLEY M. SHARTLE

LOCATION OF MONUMENT: SECTION 34, T. 16 N., R. 2 W.

Found: ☒ Set: ☐ Depth: 8 inches

Description: stone

Bearings to reference objects are magnetic unless a contrary mode is shown.

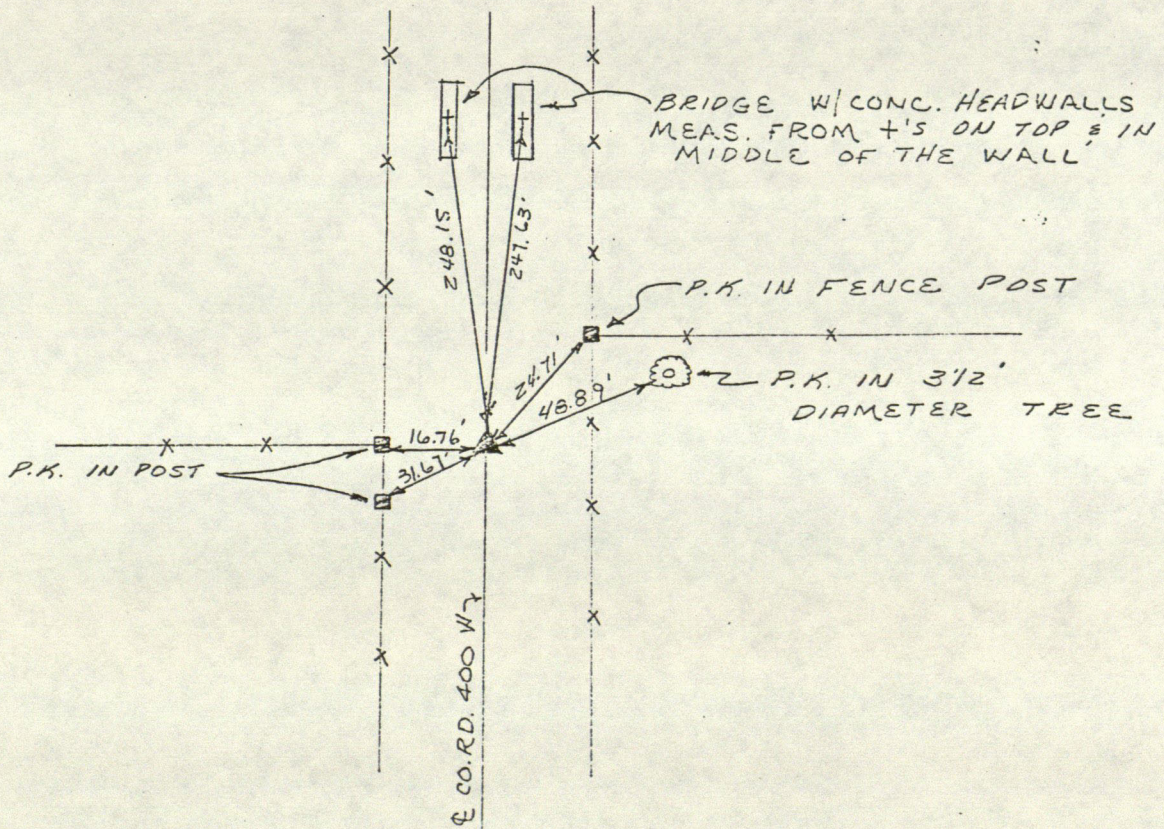
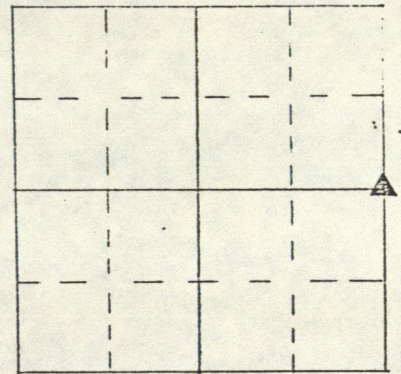
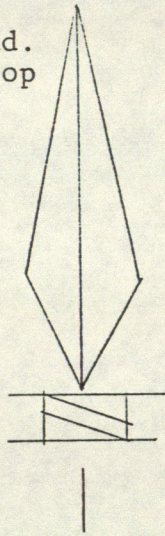


*Stanley M. Shartle*  
Stanley M. Shartle, P.E. & L.S.

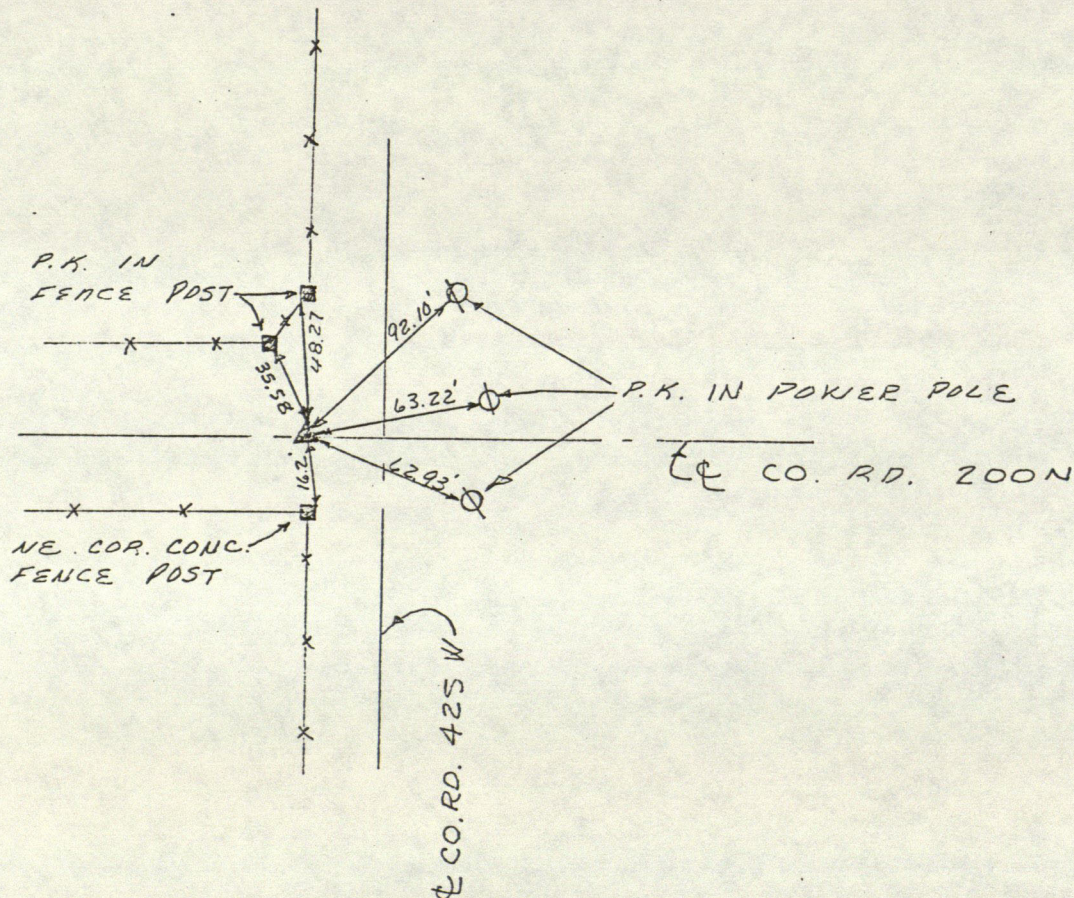
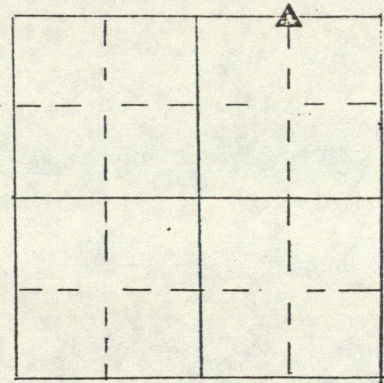
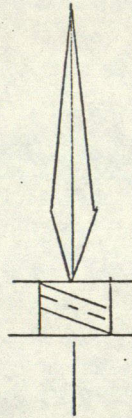
Date: August 25, 1981

SECTION 35--16N--2W

STONE FOUND--east half mile.  
 very top of stone showing in road.  
 Football shaped 0.6' x 1.0' on top  
 railroad spike buried beside  
 stone on each side.  
 8/15/78 by S. Maxwell &  
 R. Shambaugh



SECTION 35--16N--2W



STONE FOUND 2" deep, northwest corner of the northeast quarter of the northeast quarter. Railroad spike driven beside stone. stone 10'± west of centerline of 425W in Centerline 200N.  
8-25-78 by S. Maxwell & R. Shambaugh

SECTION 35--16N--2W

Stones on west side.

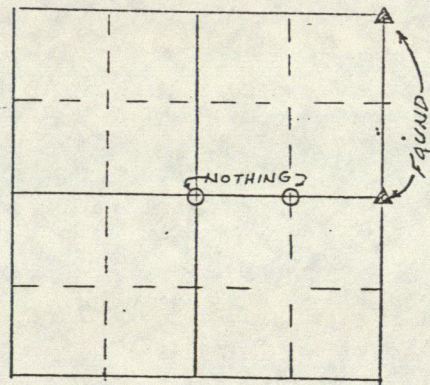
East half of the northeast quarter

North half mile 40 ch. & 20 links from  
northeast corner.

Beech 10 in. di. bears S35½W 16 links

Do 8 in. di. bears S50½E 19 links  
80 ch. 40 links

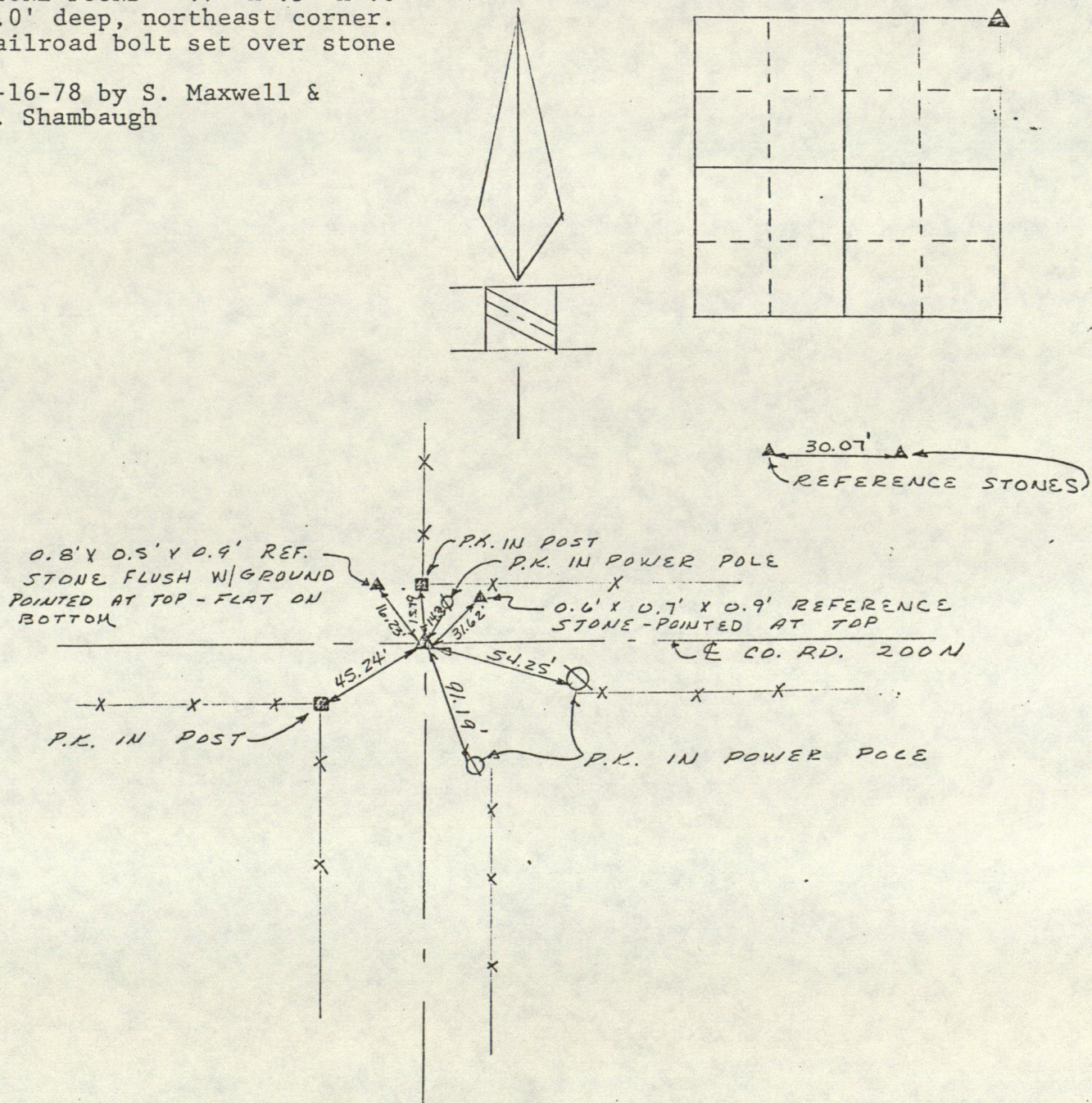
James Shannon Road



SECTION 35--16N--2W


STONE FOUND - .7' x .5' x .6'  
1.0' deep, northeast corner.  
Railroad bolt set over stone

8-16-78 by S. Maxwell &  
R. Shambaugh



78-294

E 1/2, N E 1/4, Sec. 35-16N-2W Stones on West  
Side



N 1/2 MILE 40 CH. 20 LKS. FROM NE COR.

BEECH 10 IN. DI. BEARS S 35 1/2 W 16 LKS.

Do 8 IN. DI. S 50 1/2 E 19 LKS.

80 CH. 40 LKS.

JAMES SHANNON ROAD.

78-294

805 + 2 PM 8/15/78

# STONE FOUND

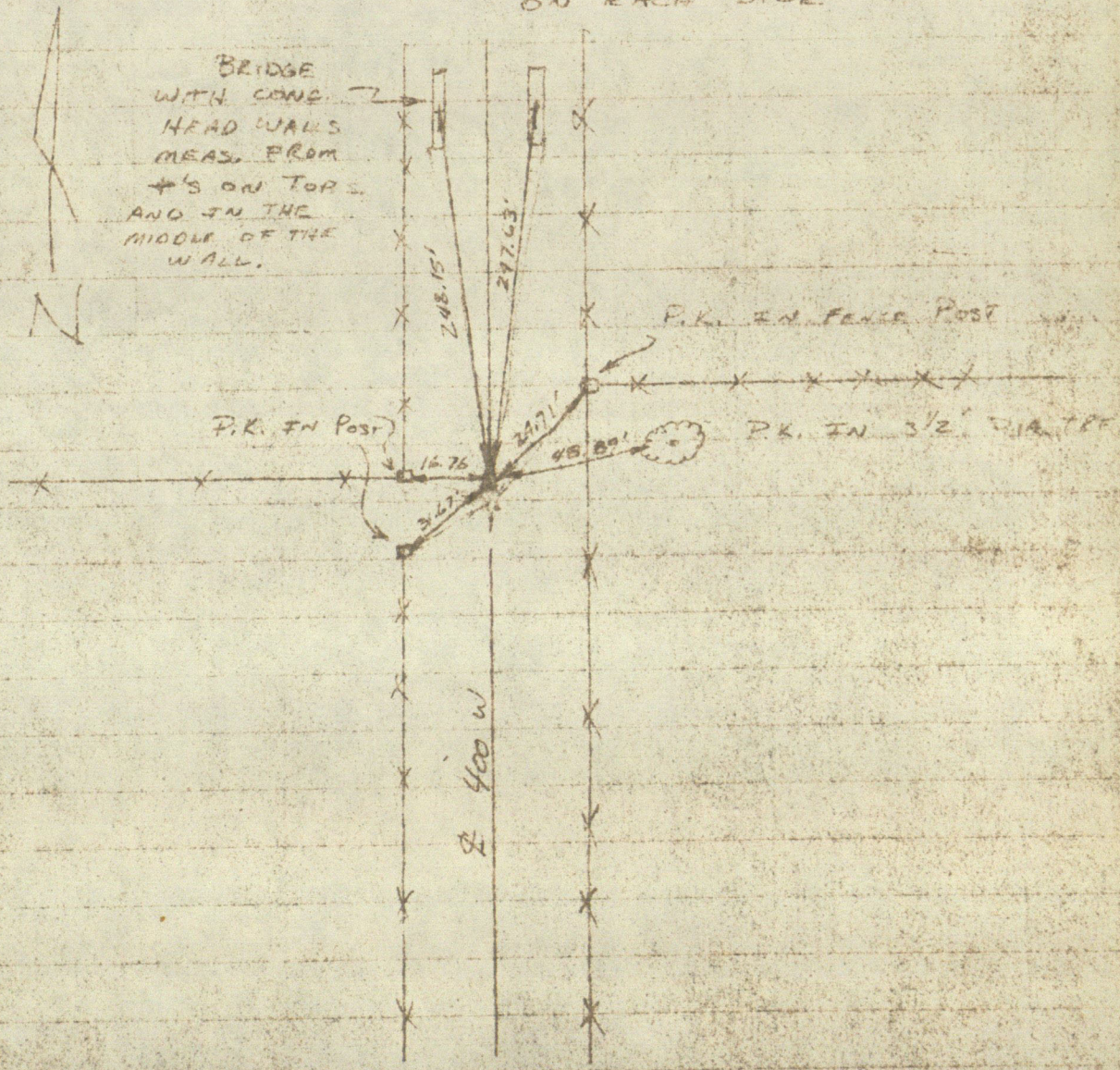
E 1/2 MILE SEC 35-16N-2W

VERY TOP OF STONE SHOWING

IN ROAD. FOOTBALL SHAPED

6' X 1.0' ON TOP

R.R. SPIKE BURIED BESIDE STONE  
ON EACH SIDE





78-294

S.P.M. + R.J.S.

B/25/78

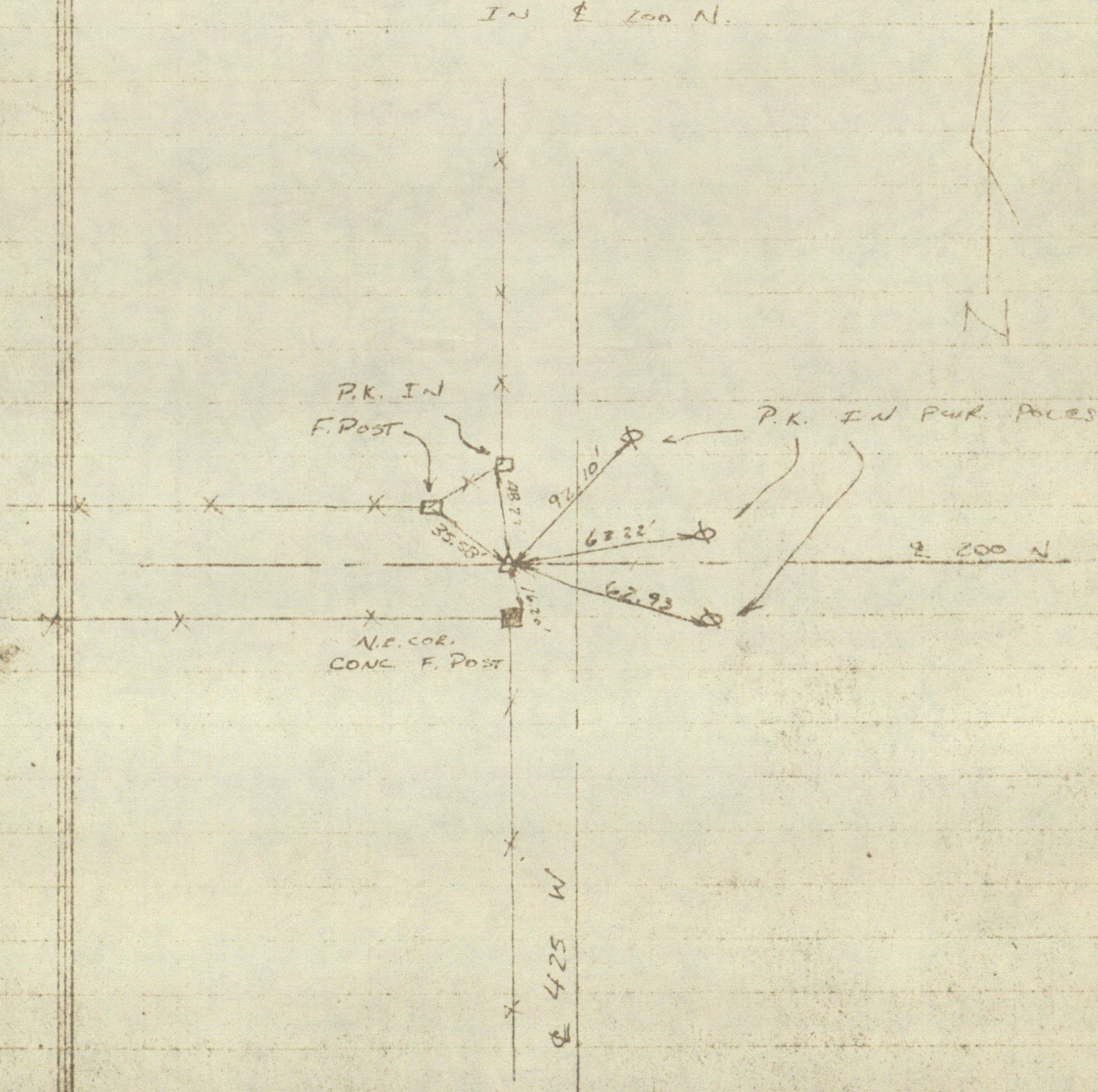
STONE FOUND 2" DEEP

N.W. COR. N.E. 1/4, N.E. 1/4 35-16-2W

R.R. SPIKE DRIVEN BESIDE STONE

STONE 10'± W OF E 42.5 W.

IN E 200 N.



78-294

S.P.M. + R.J.S.

8/25/78

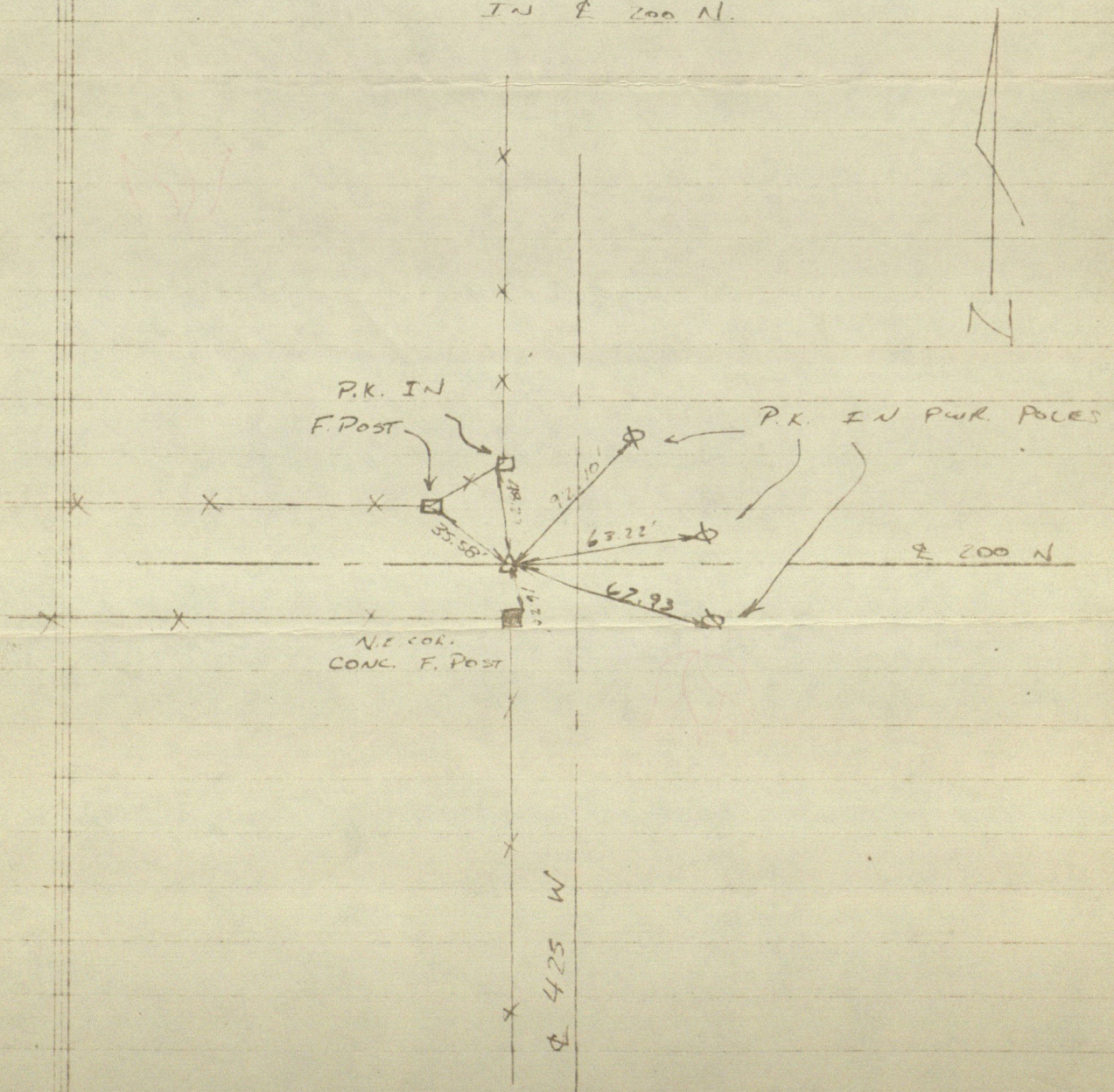
STONE FOUND 2" DEEP

N.W. COR. N.E. 1/4, N.F. 1/4 35-16-2W

R.R. SPIKE DRIVEN BESIDE STONE

STONE 10'± W. OF  $\pm$  425 W.

IN  $\pm$  200 N.



# STANLEY M. SHARTLE

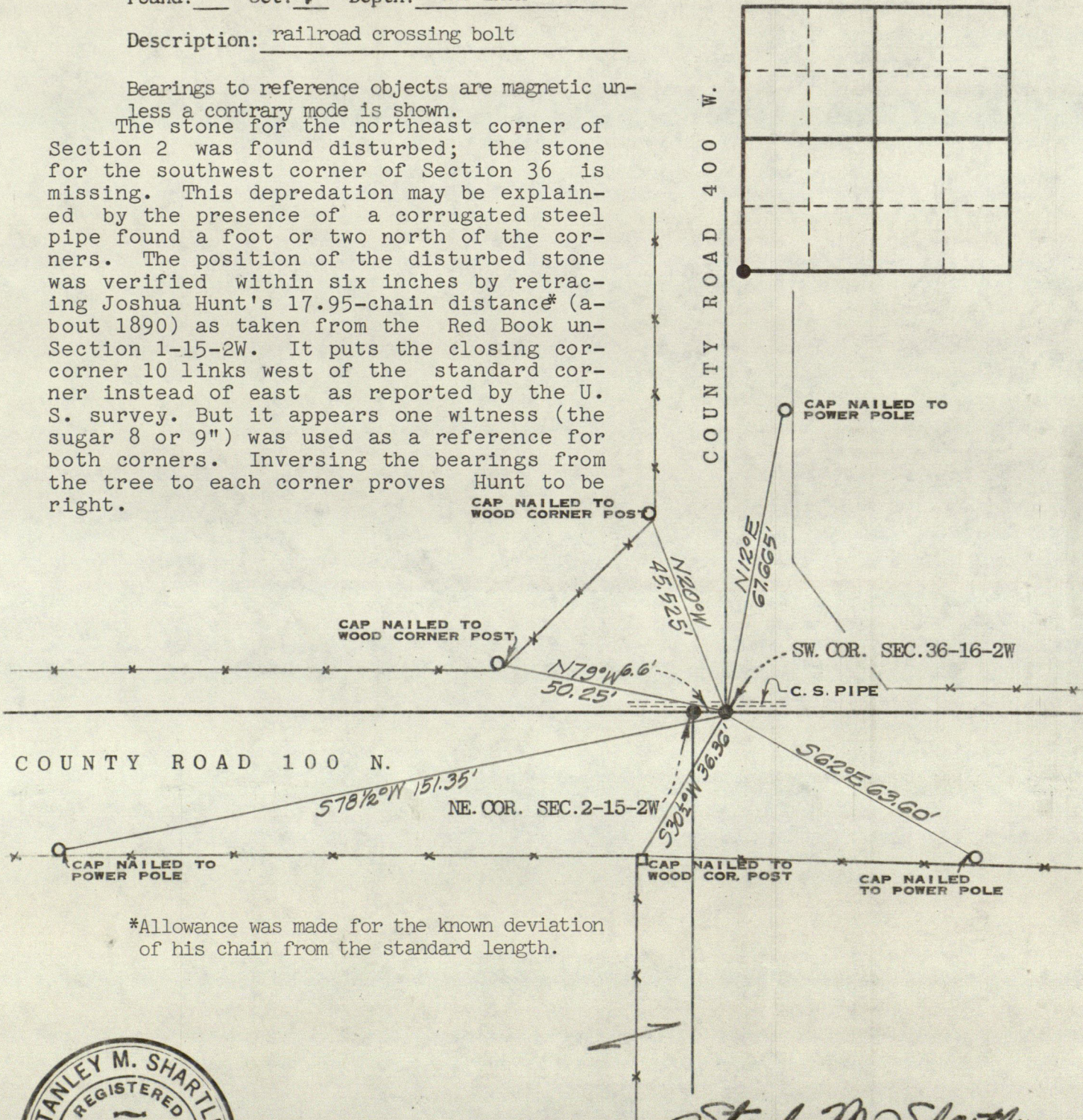
LOCATION OF MONUMENT: SECTION 36, T. 16 N., R. 2 W.

Found:      Set: ☒ Depth: one inch


Description: railroad crossing bolt

Bearings to reference objects are magnetic unless a contrary mode is shown.

The stone for the northeast corner of Section 2 was found disturbed; the stone for the southwest corner of Section 36 is missing. This depredation may be explained by the presence of a corrugated steel pipe found a foot or two north of the corners. The position of the disturbed stone was verified within six inches by retracing Joshua Hunt's 17.95-chain distance\* (about 1890) as taken from the Red Book un-Section 1-15-2W. It puts the closing corner 10 links west of the standard corner instead of east as reported by the U. S. survey. But it appears one witness (the sugar 8 or 9") was used as a reference for both corners. Inversing the bearings from the tree to each corner proves Hunt to be right.



\*Allowance was made for the known deviation of his chain from the standard length.



*Stanley M. Shartle*  
Stanley M. Shartle, P.E. & L.S.

Date: October 10, 1983