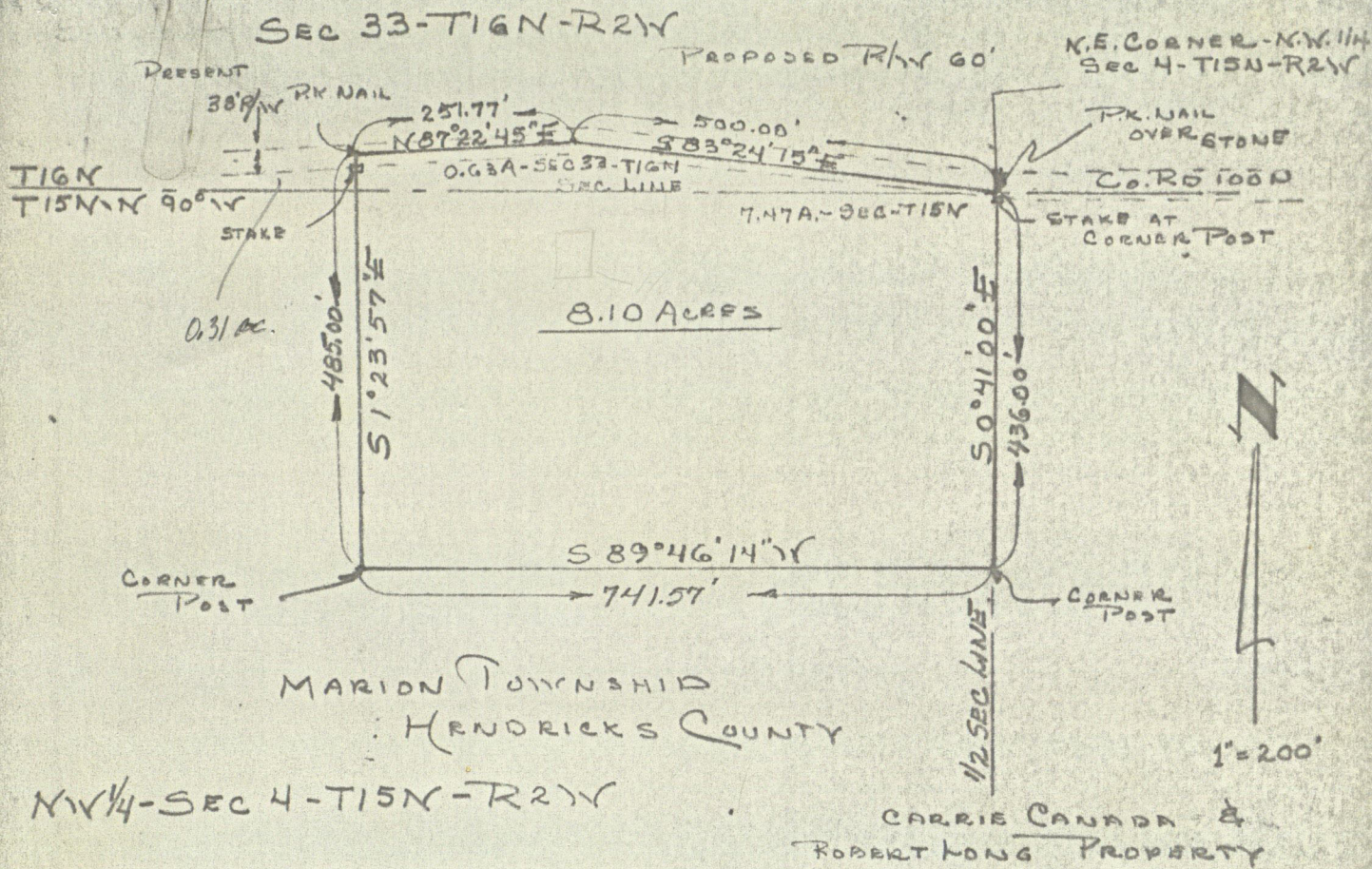


33-16-2W WRIGHT






Prepared for: Don Wright  
Fall's Realty  
Danville, Indiana

September 11, 1975

The following description is of a true and certified survey of a parcel of land located in the Northwest quarter of Section 4, Township 15 North, Range 2 West, and Section 33, Township 16 North, Range 2 West, Marion Township, Hendricks County, Indiana. The surveyed parcel being cut from a tract having the same location and being on file at the Hendricks County Recorder's office in Deed Record Book 163, page 564, in Danville, Indiana. Said parcel being more particularly bounded and described as follows, to wit: Being a part of the Northwest quarter of Section 4, Township 15 North, Range 2 West, and of Section 33, Township 16 North, Range 2 West, and beginning at the Northeast corner of said Northwest quarter of Section 4; thence bearing South 0° 41' 00" East on and along the East line of said Northwest quarter for 436.00 feet to a point; thence traversing South 89° 46' 14" West for a distance of 741.57 feet to a point; thence bearing North 1° 23' 57" East for 485.00 feet and crossing the North line of Section 4 and running into Section 33 of Township 16 North to a point in the center of County Road 100 North; thence bearing North 87° 22' 45" East and traveling along said centerline of said Road for 251.77 feet to a point; thence traversing South 83° 54' 15" East and continuing along said Road for 500.00 feet to the place of beginning.

Said parcel contains 8.10 acres, more or less, with 0.63 acres in Section 33 and 7.47 acres located in Section 4. The surveyed parcel is subject to all easements and rights-of-way of record.

*Louis E. Gaston*  
Louis E. Gaston





33

=104.28' gov.  
158 gov.

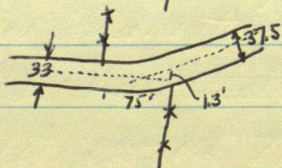
2.47  
=16302'  
18.83  
=1242.78

large rock N24'  
B. wall 12 N65 W65'

2x8x18  
large rock N58W24L  
Do N85W9LL  
Trotter

12x18 Pop 8554W62  
Sup. 24 N18E 52

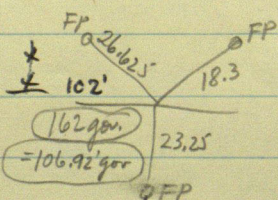
111.5



offsets in  
black are  
meas. to fences

4

NE Cor 4 RR spt. set by  
Lewis



Cor. marked  
red-stones  
found by T.W.  
Karnison in  
Wilson Rd. survey



