A4 LETTER L R A4 LETTER

16-1E

HENDRICKS COUNTY

DESIGNATION OF MARKER E 1/2 Mi. SEC. 1 T. 16 N. 1E R.

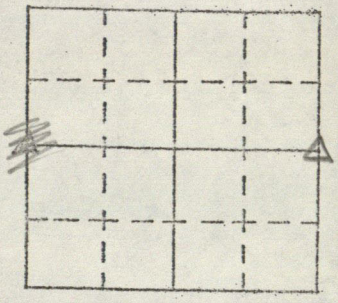

Marker found: yes V no ____

Type of Marker: STONE

Description: PLATE

Depth and Marking: 6" DEEP

References set: yes V no ____

Sketch References below.

Date: ____ Set by: LEWIS ENGINEERING

Comments:

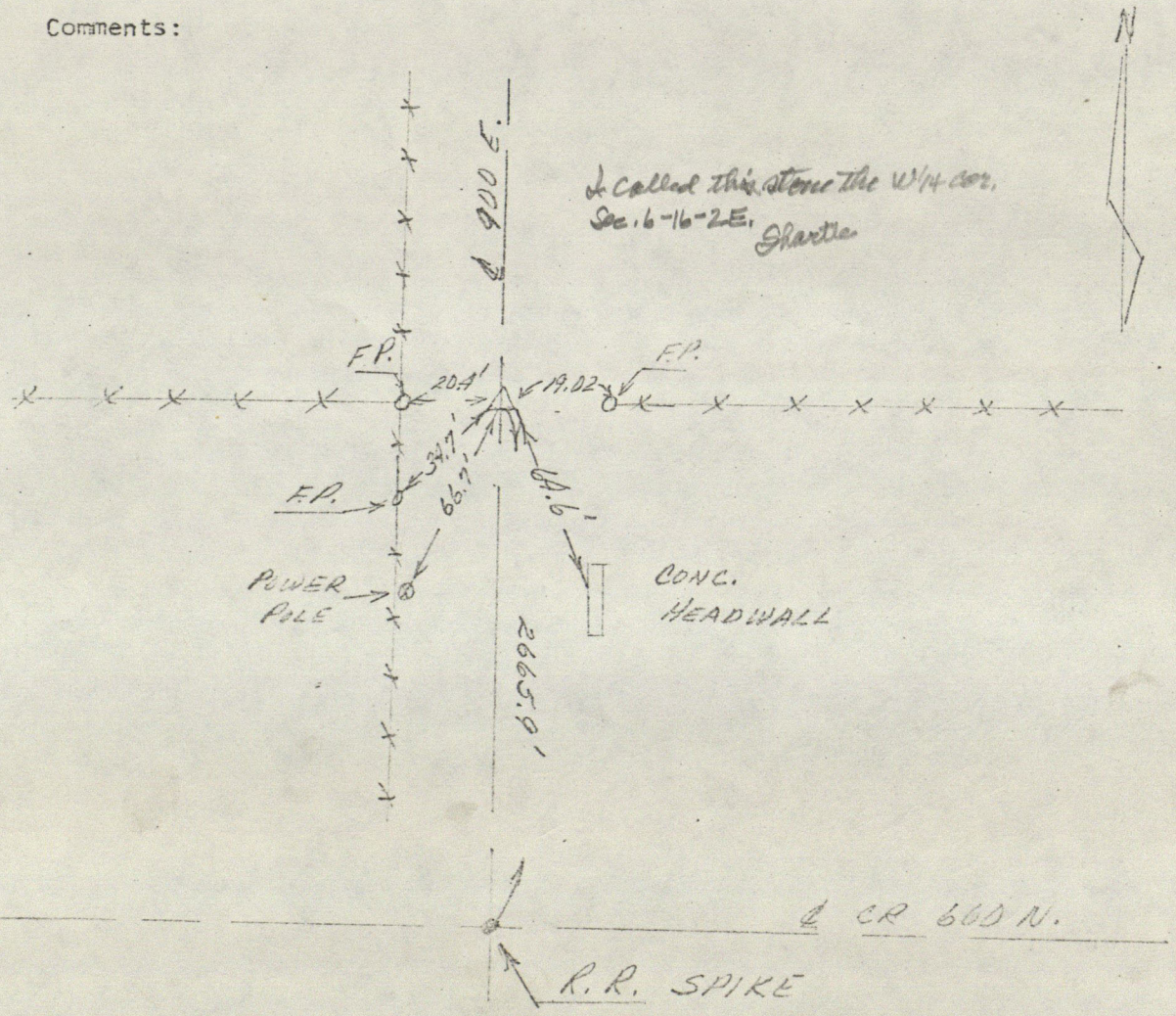

HENDRICKS COUNTY SURVEYOR

HENDRICKS COUNTY

DESIGNATION OF MARKER NE Cor. 1/2 Sec. 2 T 16 N R 1 E

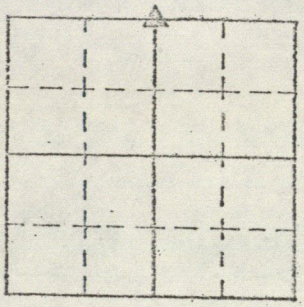

Marker found: yes ✓ no _____

Type of Marker: 3/4" Rebar

Description: _____

Depth and Marking 6" Down

References set: yes ✓ no _____

Sketch References below.

Date: 11-6-73 Set by: J. K. Hinton & Assoc. Land Surveyors

Comments:

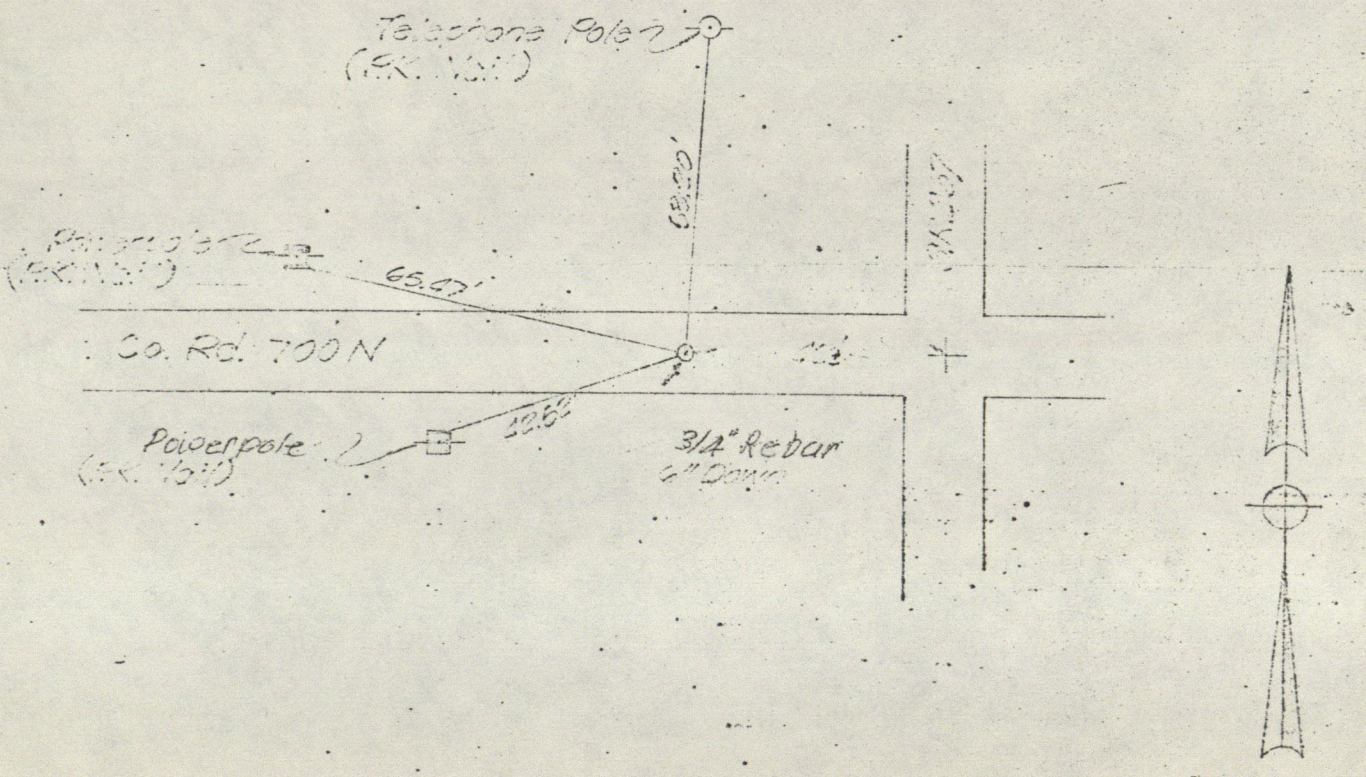

Hendricks County Surveyor

HENDRICKS COUNTY

Designation of Marker N E Cor. Sec. 2 Twp. 16 Range 1E

NW Cor. 1 16 1E

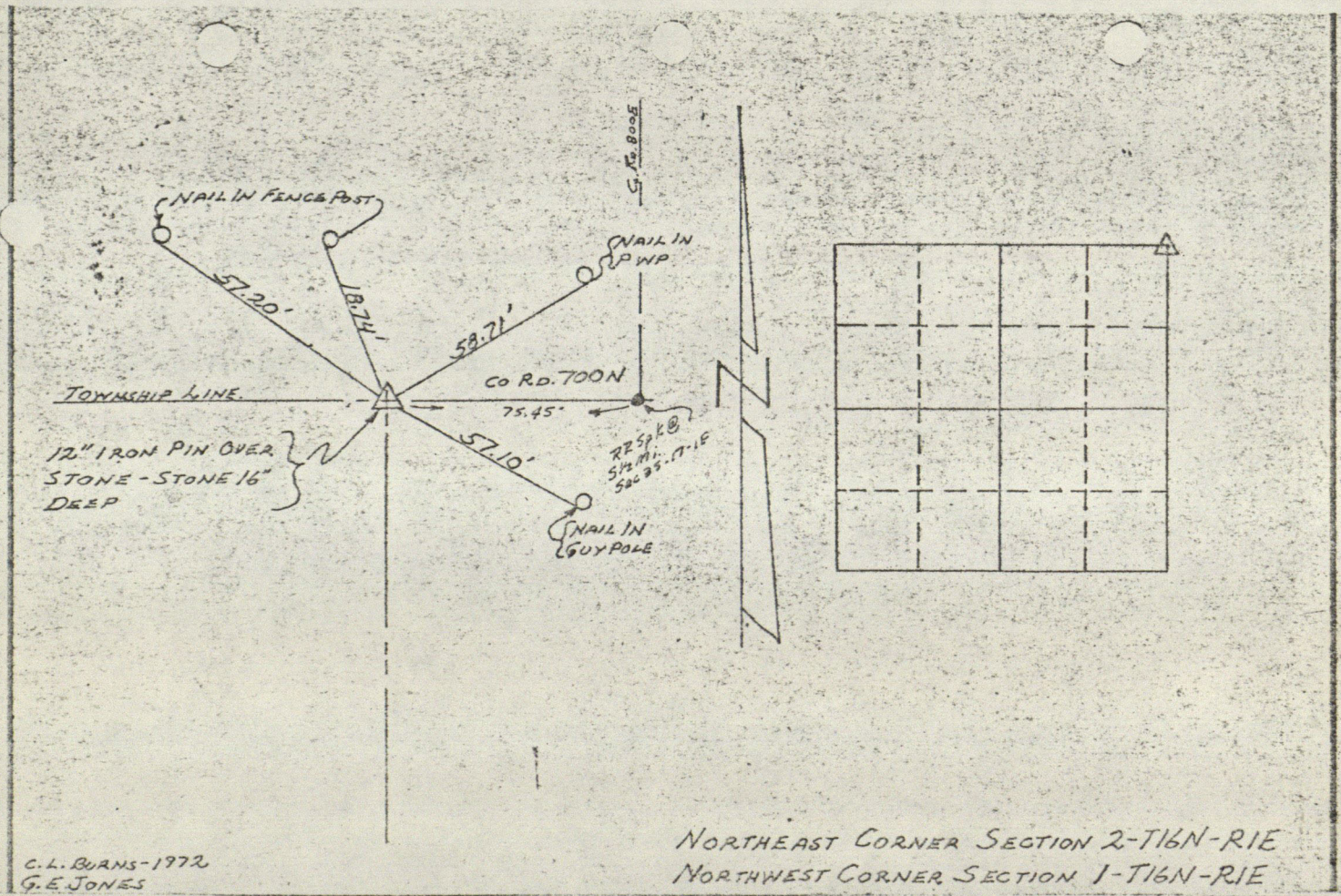

RECORD OF CORNER

LOCATION OF MONUMENT: SECTION 2, T. 16 N., R. 1 E.

Found: ✓ Set: ___ Depth: 14 inches

Description: + on large tan stone

Bearings to reference objects are magnetic unless a contrary mode is shown.

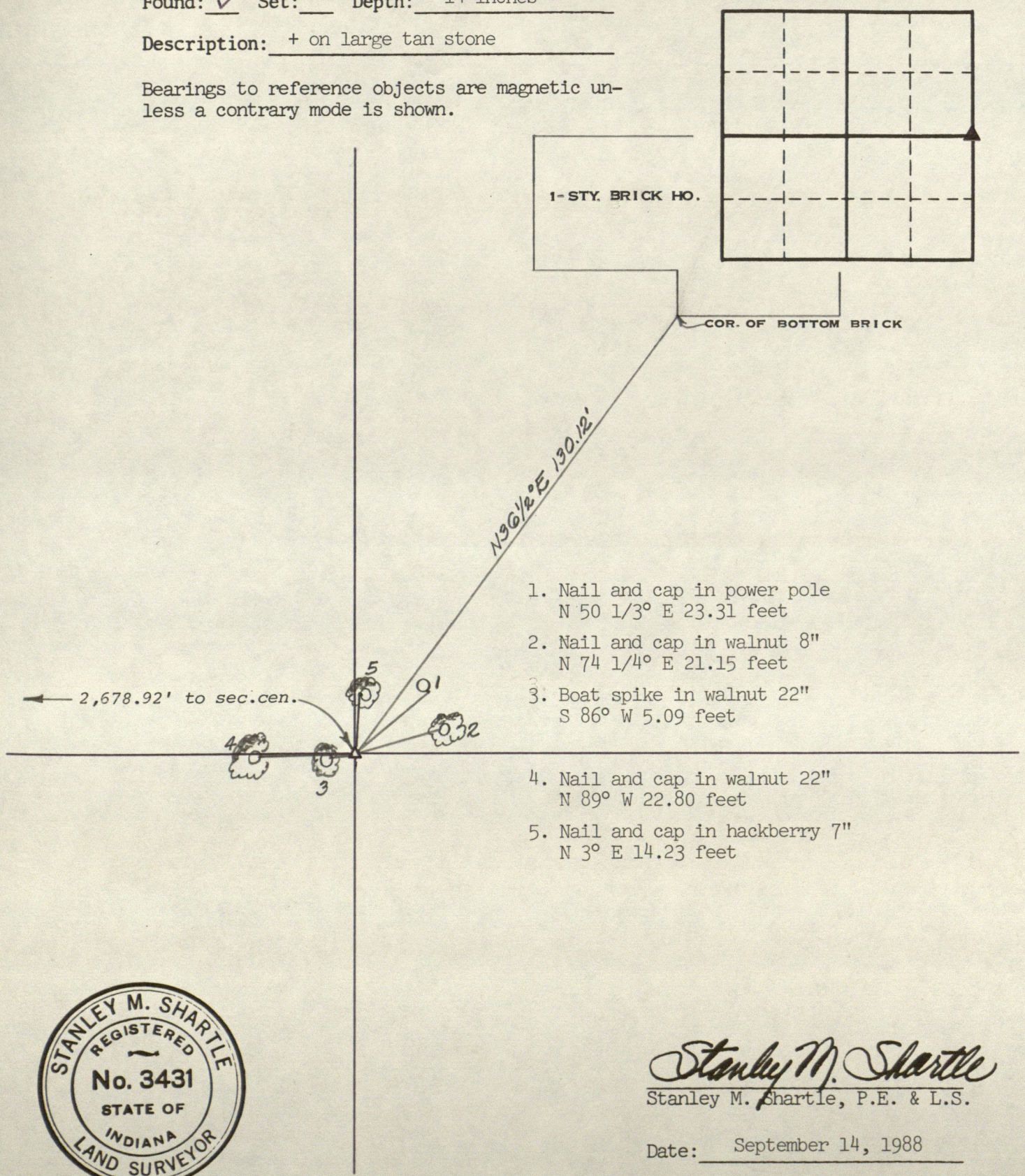

1. Nail and cap in power pole
   N 50 1/3° E 23.31 feet
2. Nail and cap in walnut 8"
   N 74 1/4° E 21.15 feet
3. Boat spike in walnut 22"
   S 86° W 5.09 feet
4. Nail and cap in walnut 22"
   N 89° W 22.80 feet
5. Nail and cap in hackberry 7"
   N 3° E 14.23 feet

STANLEY M. SHARTLE
REGISTERED
No. 3431
STATE OF INDIANA
LAND SURVEYOR

Stanley M. Shartle

Stanley M. Shartle, P.E. & L.S.

Date: September 14, 1988

RECORD OF CORNER

LOCATION OF MONUMENT: SECTION 2, T. 16 N., R. 1 E.

Found: ✓ Set: ___ Depth: Flush

Description: Harrison monument

Bearings to reference objects are magnetic unless a contrary mode is shown.



CENTER OF SECTION

The Harrison monument was placed where the disc for the center of Section 2 existed before its destruction during highway repairs in 1999.

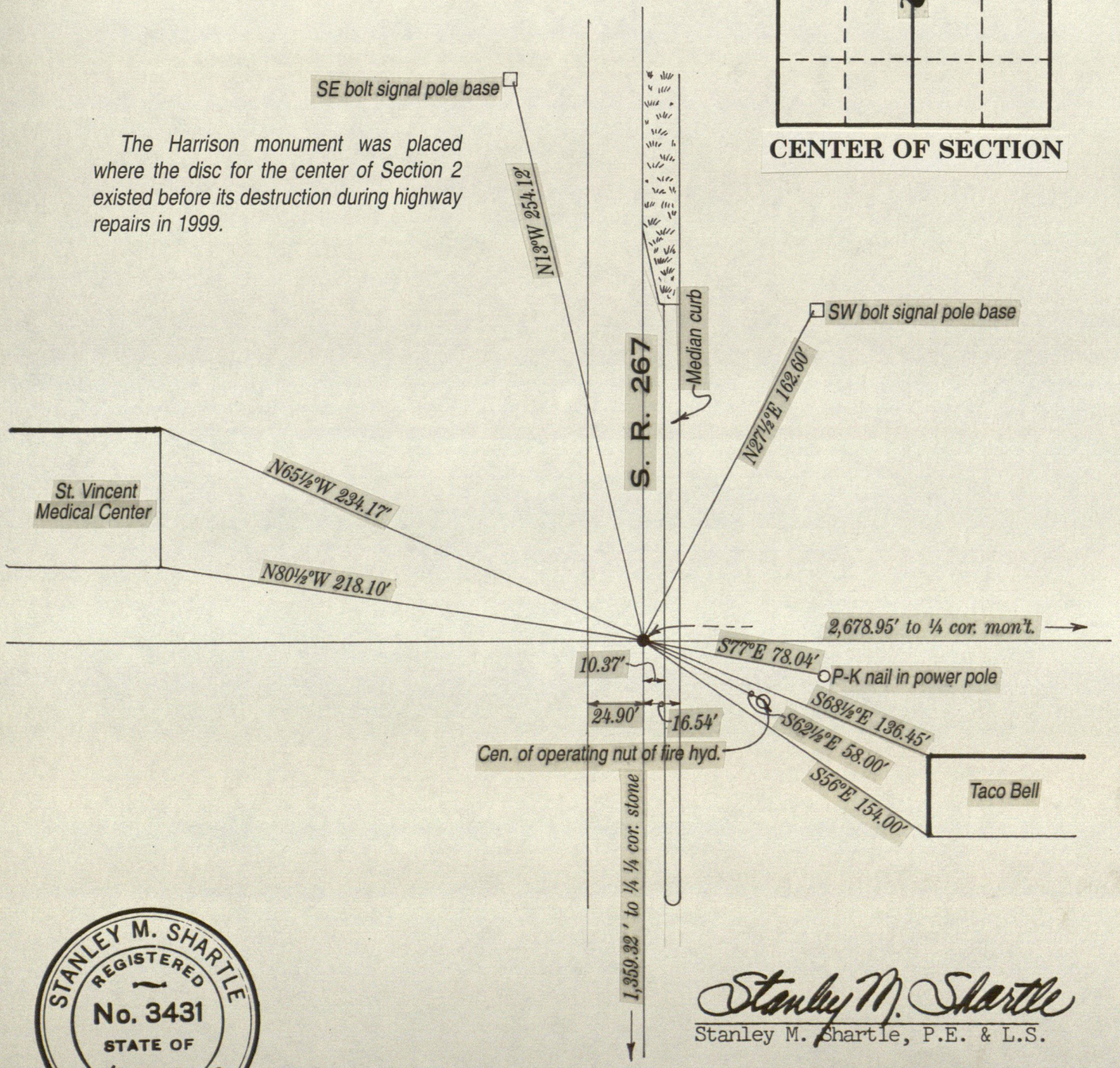

STANLEY M. SHARTLE
REGISTERED
No. 3431
STATE OF INDIANA
LAND SURVEYOR

Stanley M. Shartle

Stanley M. Shartle, P.E. & L.S.

Date: February 17, 2000

RECORD OF CORNER

LOCATION OF MONUMENT: SECTION 2, T. 16 N., R. 1 E.

Found: ✓ Set: ___ Depth: 1 inch

Description: iron pin set by Carl Anderson

Bearings to reference objects are magnetic unless a contrary mode is shown.

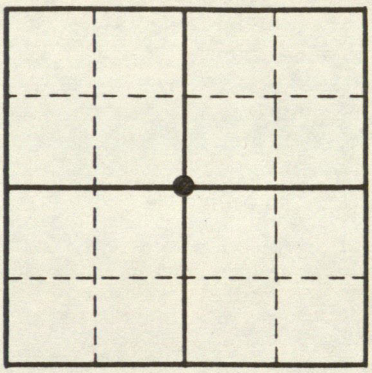

This plat is intended to be an aid to finding Mr. Anderson's corner and is not necessarily an endorsement thereof.

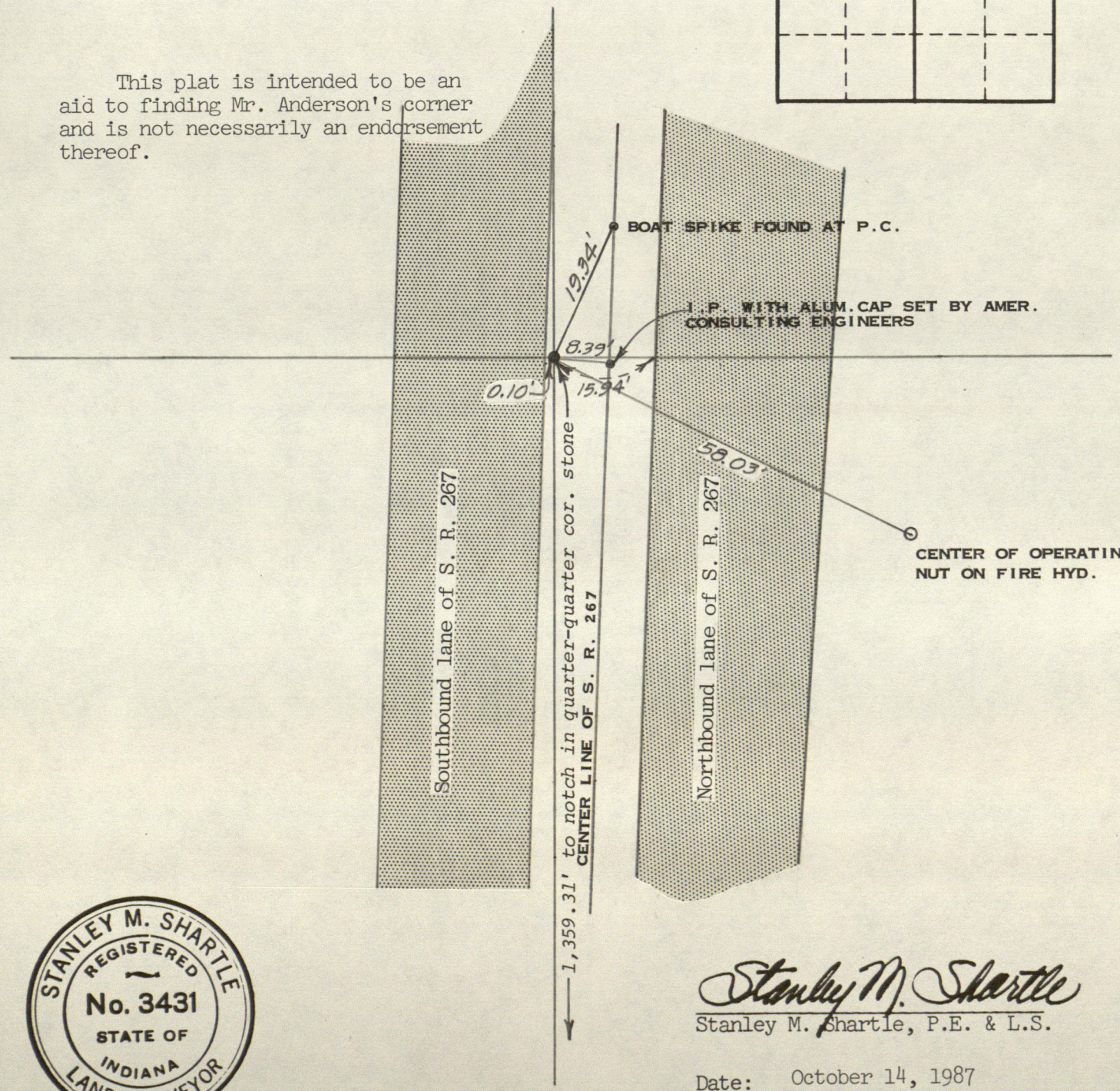

STANLEY M. SHARTLE
REGISTERED
No. 3431
STATE OF INDIANA
LAND SURVEYOR

Stanley M. Shartle

Stanley M. Shartle, P.E. & L.S.

Date: October 14, 1987

RECORD OF CORNER

LOCATION OF MONUMENT: SECTION 2, T. 16 N., R. 1 E.

Found: ✔ Set: _____ Depth: Stone 31 inches; disk flush

Description: Aluminum disk atop rebar set above stone

Bearings to reference objects are magnetic unless a contrary mode is shown.

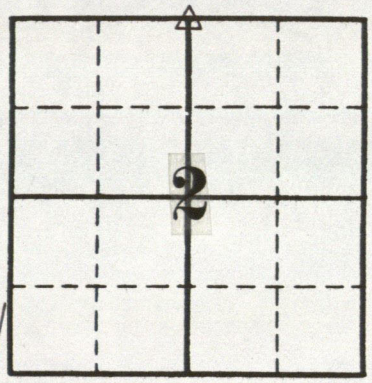

The two railroad spikes and one rebar found over the stone had been placed inexactly for the corner. This recovery fixed that problem.

The references shown hereon were observed with difficulty because of a snowfall.

Shartle

STANLEY M. SHARTLE
REGISTERED
No. 3431
STATE OF
INDIANA
LAND SURVEYOR

Stanley M. Shartle

Stanley M. Shartle, P.E. & L.S.

Date: January 2, 2003

HENDRICKS COUNTY

Designation of Marker N ½ Mile Sec. 2 Twp. 16 Range 1E

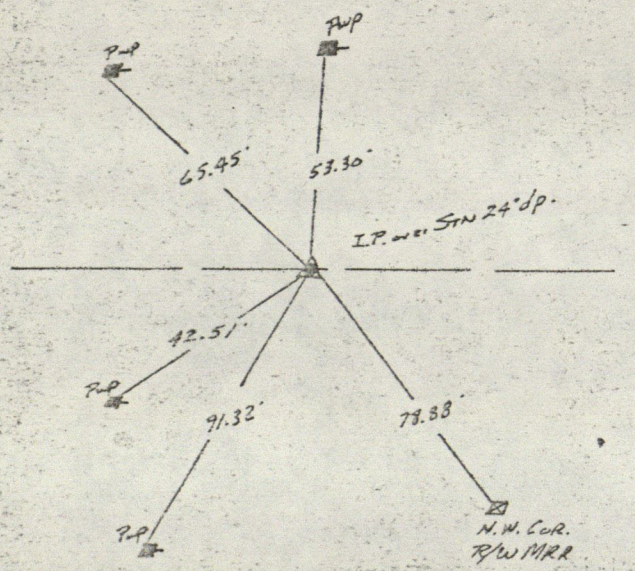

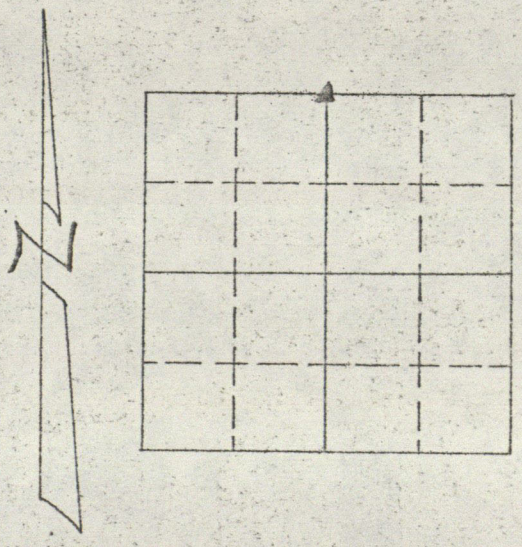

N. ½ Mile Sec 2-16-1E

8-3-67 GEJ.

RECORD OF CORNER

LOCATION OF MONUMENT: SECTION 2, T. 16 N., R. 1 E.

Found: ✓ Set: ___ Depth: *See below*

Description: *See below*

Bearings to reference objects are magnetic unless a contrary mode is shown.

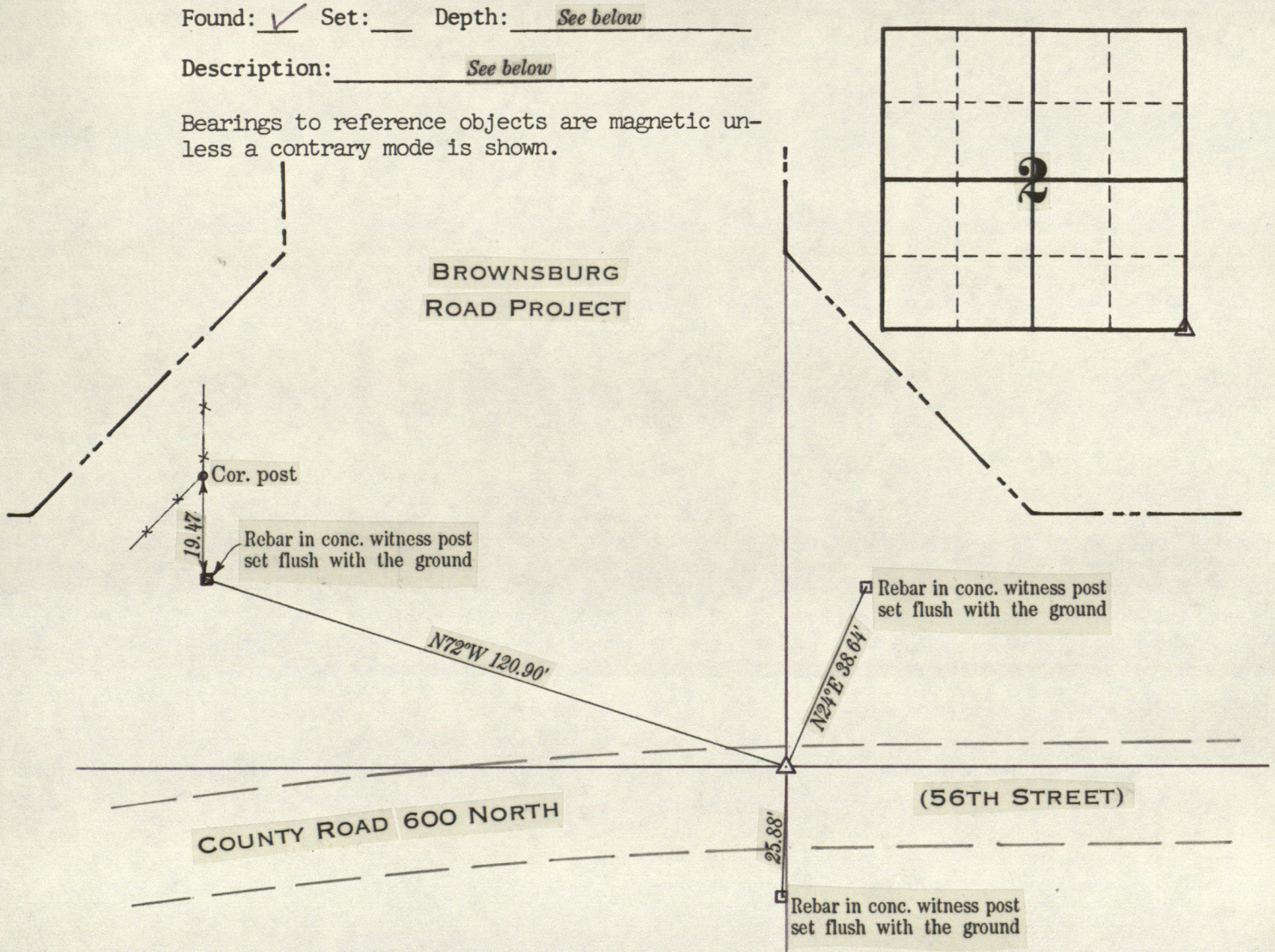

Granite stone found 10 inches deep with drill hole agrees with Shartle's only remaining reference from his survey of April 27, 1946. The standard county disk placed on a No. 6 rebar over the stone is flush with the road surface.

STANLEY M. SHARTLE
REGISTERED
No. 3431
STATE OF
INDIANA
LAND SURVEYOR

Stanley M. Shartle

Stanley M. Shartle, P.E. & L.S.

Date: December 11, 1992

TRI-POD LAND SURVEYING
RR 1, Box 211
Coatesville, IN 46121
317-386-7300

Granite stone found 10" deep with drill hole agrees with Shartle's only remaining ref. from his survey of Apr. 27, 1946. The disk placed over the stone is flush with the road surface.

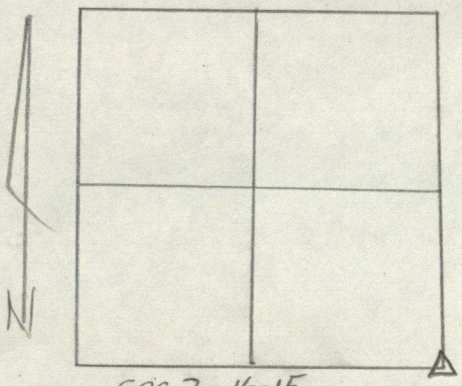

Sec. 2-16-1E
11-30-92 TRI-Pod

Fd. Granite Stone w/Drill hole 10" Deep & 6'± N. of ℄ Rd.

Hend Co. Disk & rebar set over stone

⊡ = Conc. witness post w/rebar set flush

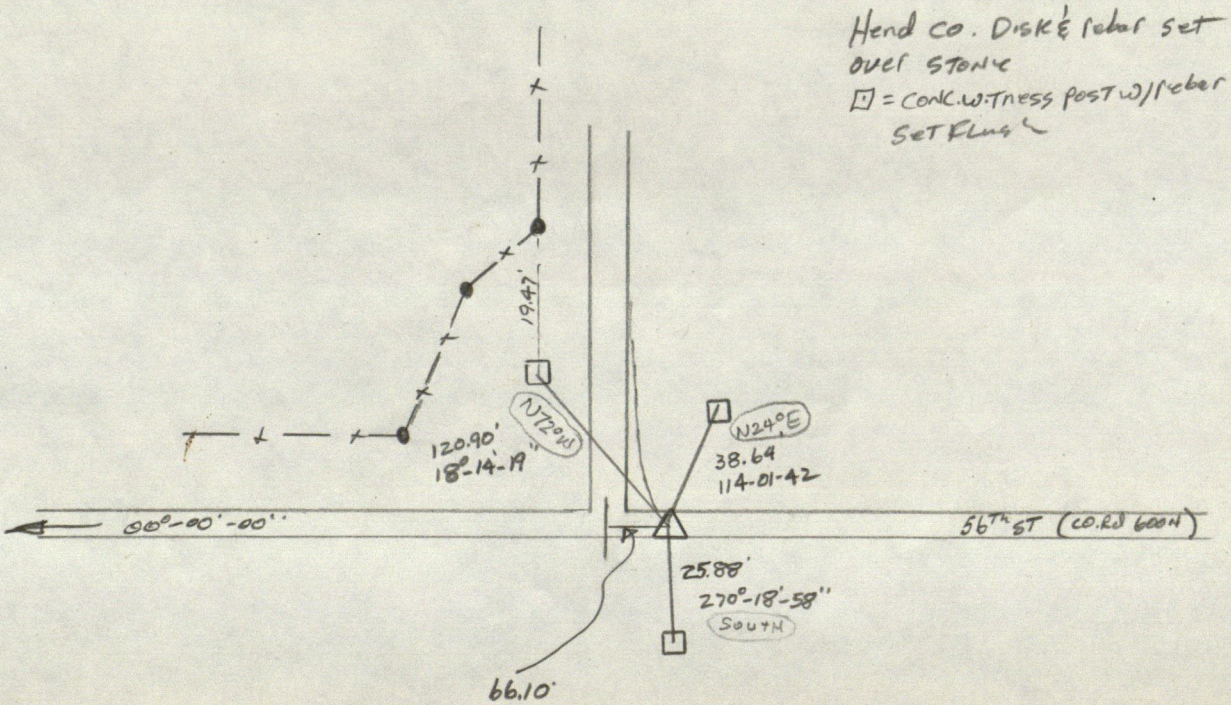

I hereby certify that this identification plat shows the improvement or improvements as located on the premises described, that the improvement or improvements are entirely within lot lines, and that there are no encroachments upon the premises described.

NOTE: This MORTGAGEE'S INSPECTION was prepared for IDENTIFICATION PURPOSES for the MORTGAGEE in connection

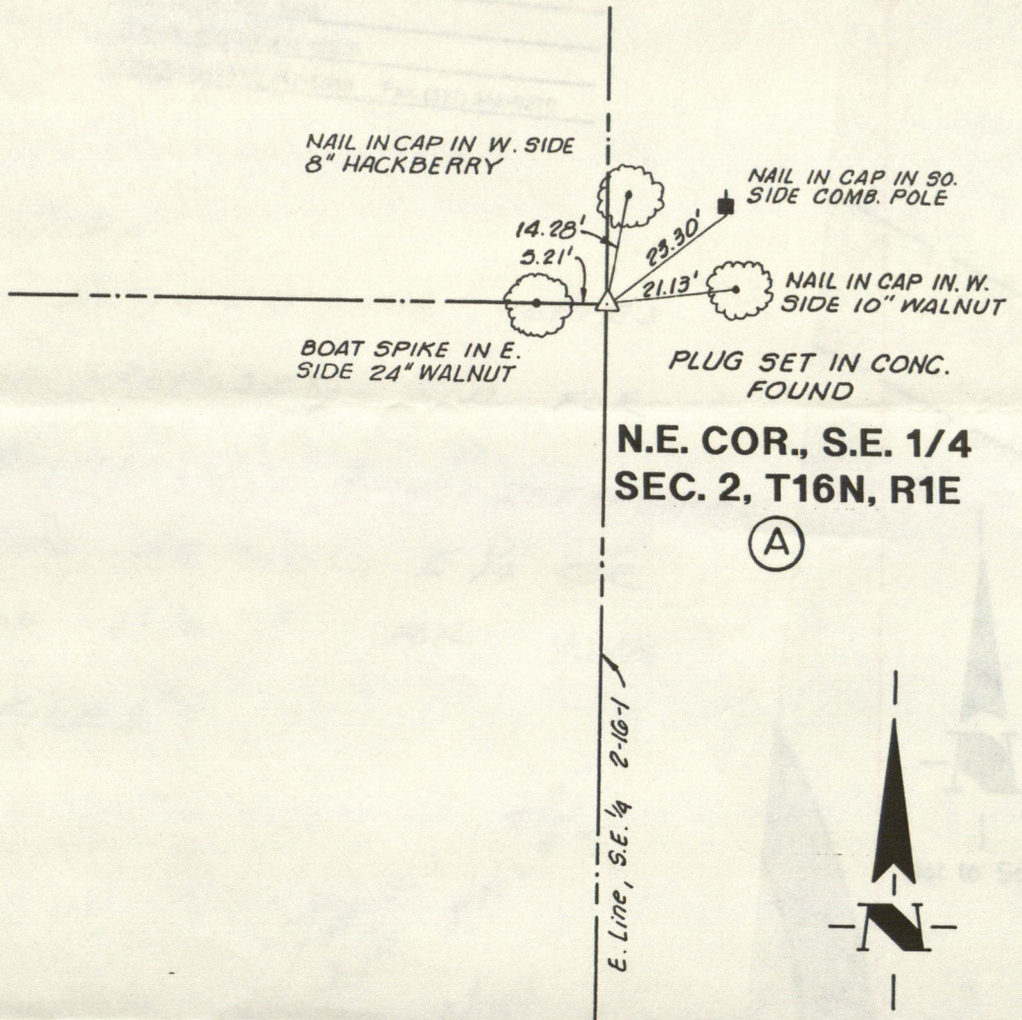

N.E. COR., S.E. 1/4
SEC. 2, T16N, R1E

(A)

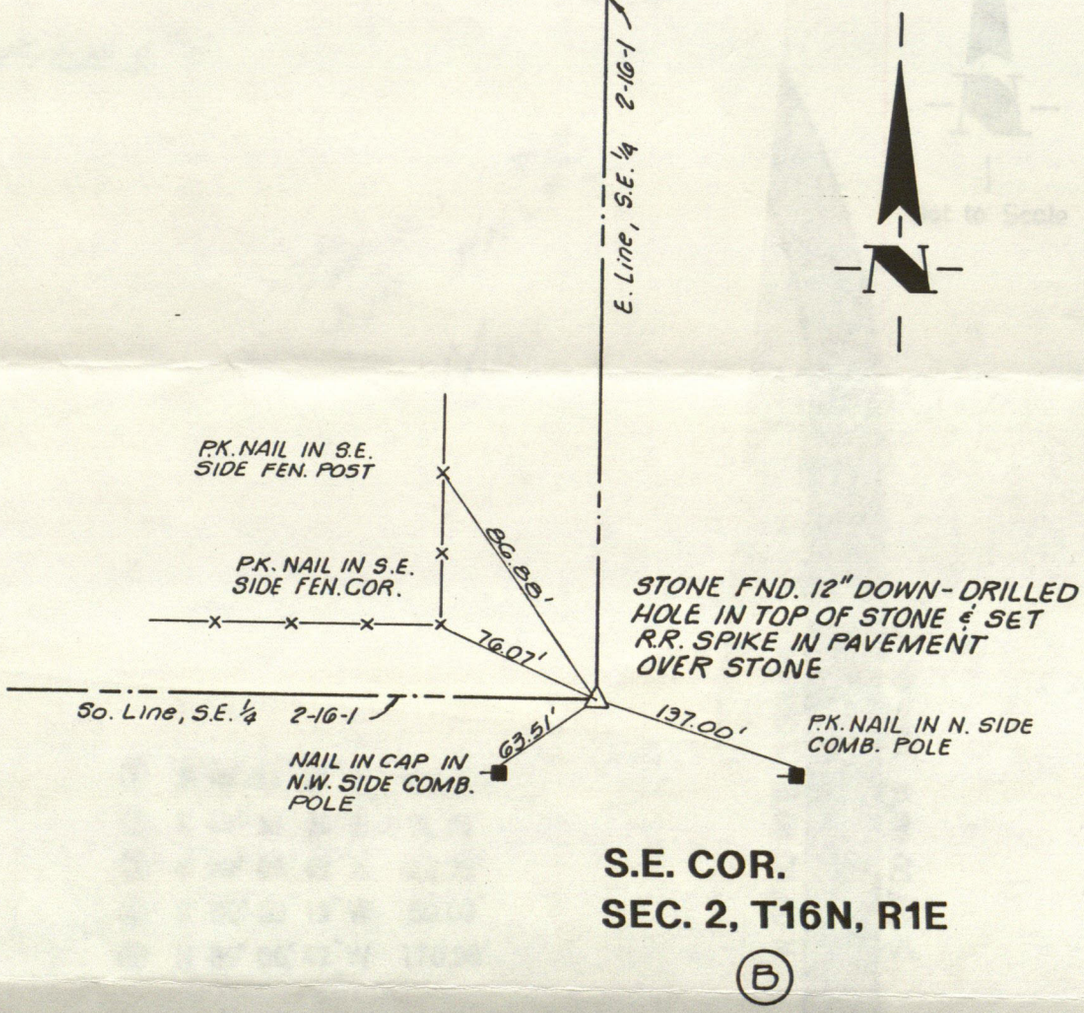

S.E. COR.
SEC. 2, T16N, R1E

(B)

SECTION COR. REFERENCES - SEC. 2-16-1E

AMERICAN CONSULTING ENGINEERS, INC.
INDIANAPOLIS **INDIANA**

SCALE: None	SHEET NO. 2
DATE: 6-12-91	
DRAWN BY: C.H.	
CHECKED BY: M.P.N.	OF 2

MORGAN'S ENGINEERING 536580

From the desk of MAX NEWKIRK
AMERICAN CONSULTING ENGINEERS, Inc.
4165 Millersville Road
Indianapolis, Indiana 46205
Telephone: (317) 547-5580 Fax: (317) 543-0270

JTAN:

ATTACHED ARE COPIES OF PROPOSED R/W FOR BYPASS — ALSO REFERENCES FOR SE COR & E 1/4 COR OF 2-16-1E FOR YOUR FILES

THANKS FOR YOUR HELP —

MAX

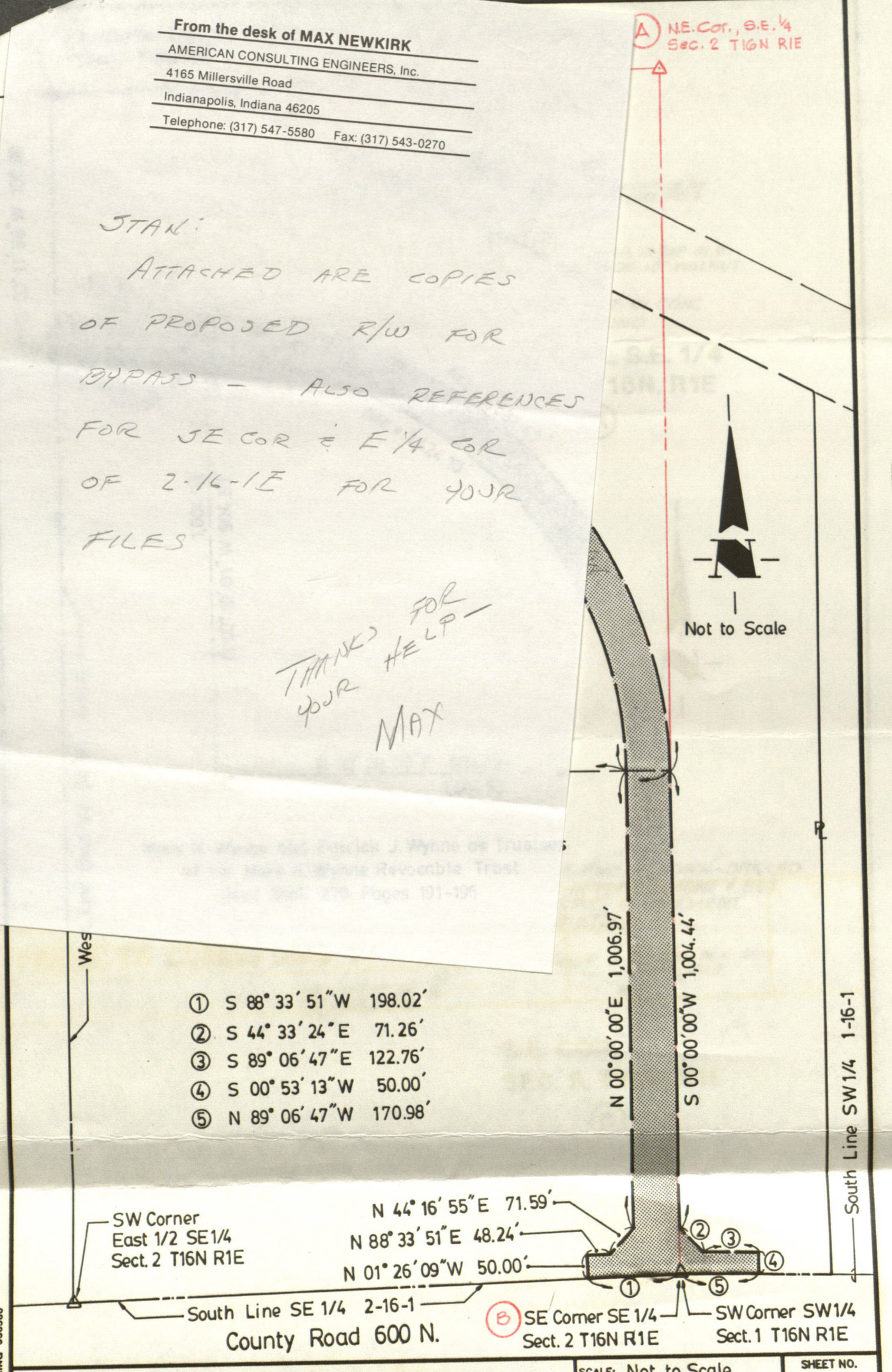

MORGAN'S ENGINEERING 536580

AMERICAN CONSULTING ENGINEERS, INC.
INDIANAPOLIS INDIANA

SCALE: Not to Scale	SHEET NO. 1
DATE: May 22, 1991	
DRAWN BY: TGW	
CHECKED BY:	OF TWO

90-353

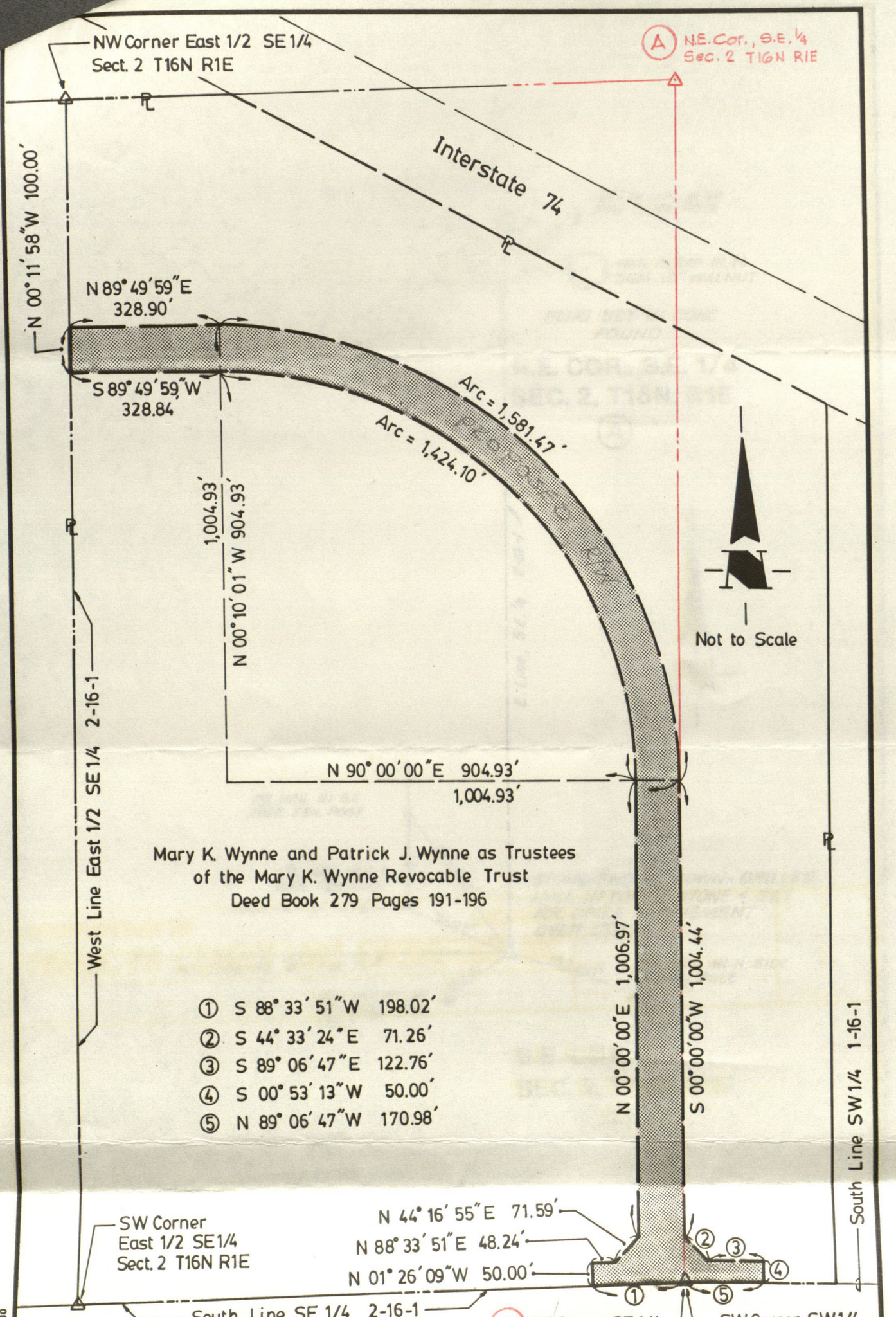

MORGAN'S ENGINEERING 536580

AMERICAN CONSULTING ENGINEERS, INC.
INDIANAPOLIS **INDIANA**

SCALE:	Not to Scale
DATE:	May 22, 1991
DRAWN BY:	TGW
CHECKED BY:	
SHEET NO.	1
OF	TWO

90-353

RECORD OF CORNER

LOCATION OF MONUMENT: SECTION 3, T. 16 N., R. 1 E.

Found: ✓ Set: ___ Depth: *See below*

Description: *See below*

Bearings to reference objects are magnetic unless a contrary mode is shown.

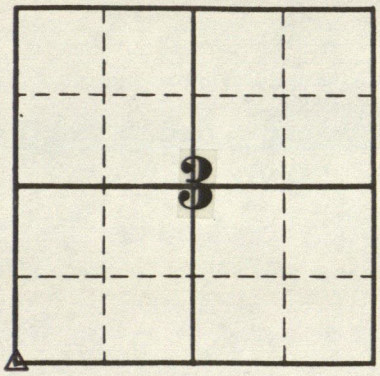

Large stone found 7" deep one foot west of the middle of the pavement. Set No. 6 rebar with standard county disk at road surface over the stone.

STANLEY M. SHARTLE REGISTERED No. 3431 STATE OF INDIANA LAND SURVEYOR

Stanley M. Shartle

Stanley M. Shartle, P.E. & L.S.

Date: December 3, 1992

TRI-POD LAND SURVEYING
RR 1, Box 211
Coatesville, IN 46121
317-386-7300

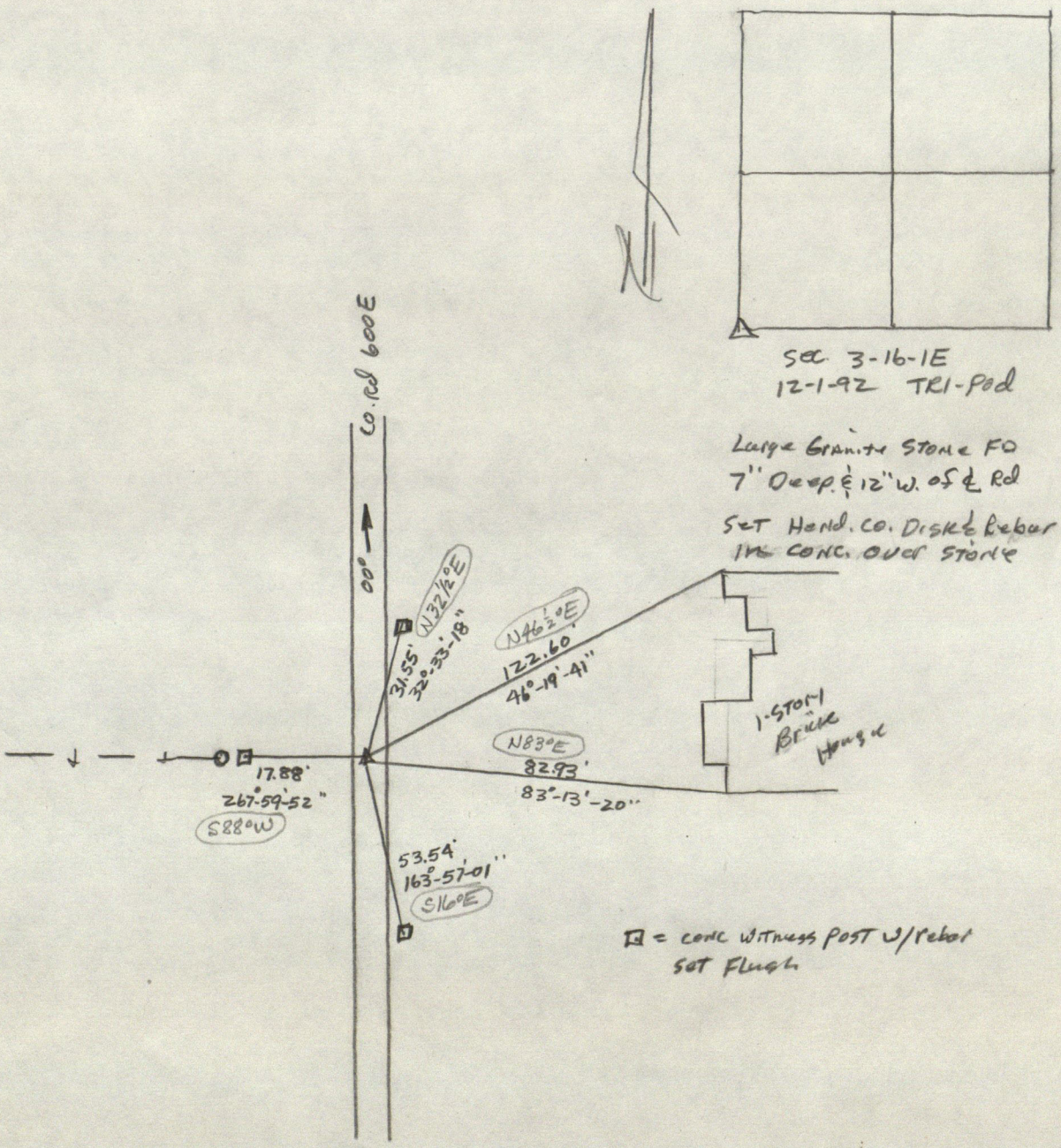

I hereby certify that this identification plat shows the improvement or improvements as located on the premises described, that the improvement or improvements are entirely within lot lines, and that there are no encroachments upon the premises described.

13-272

HENDRICKS COUNTY

DESIGNATION OF MARKER _____ Sec. 3 T 16 N R 1E

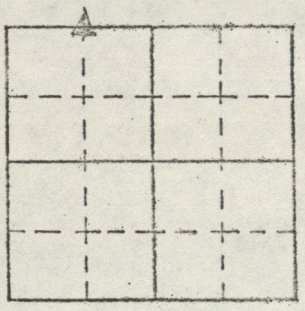

Marker found: yes _____ no ✓

Type of Marker: _____

Description: _____

Depth and Marking _____

References set: yes ✓ no _____

Sketch References below.

Date: 4/30/73 Set by: Dick Hayden

Comments:

MAKE SKETCH SHOWING TIES

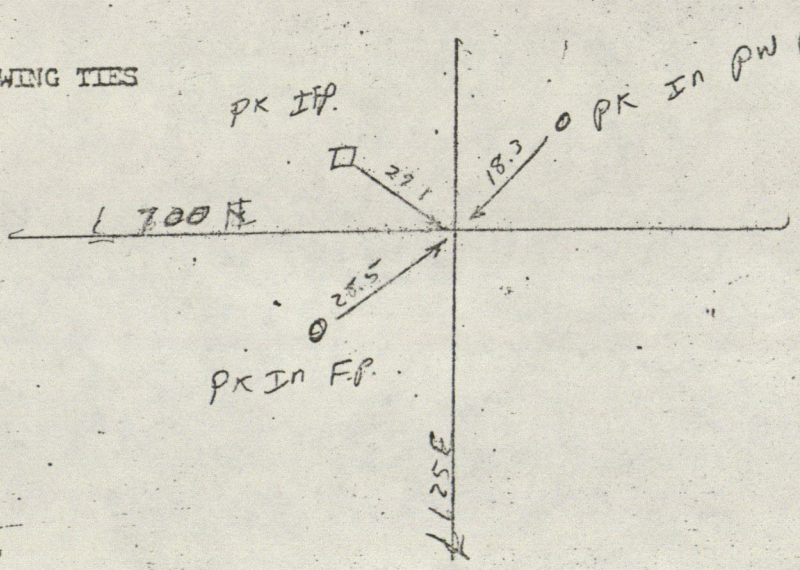

Hendricks County Surveyor

RECORD OF CORNER

LOCATION OF MONUMENT: SECTION 4, T. 16 N., R. 1 E.

Found: ✓ Set: ___ Depth: 13½ inches

Description: No. 6 rebar with standard county disk placed over the corner stone

Bearings to reference objects are magnetic unless a contrary mode is shown.

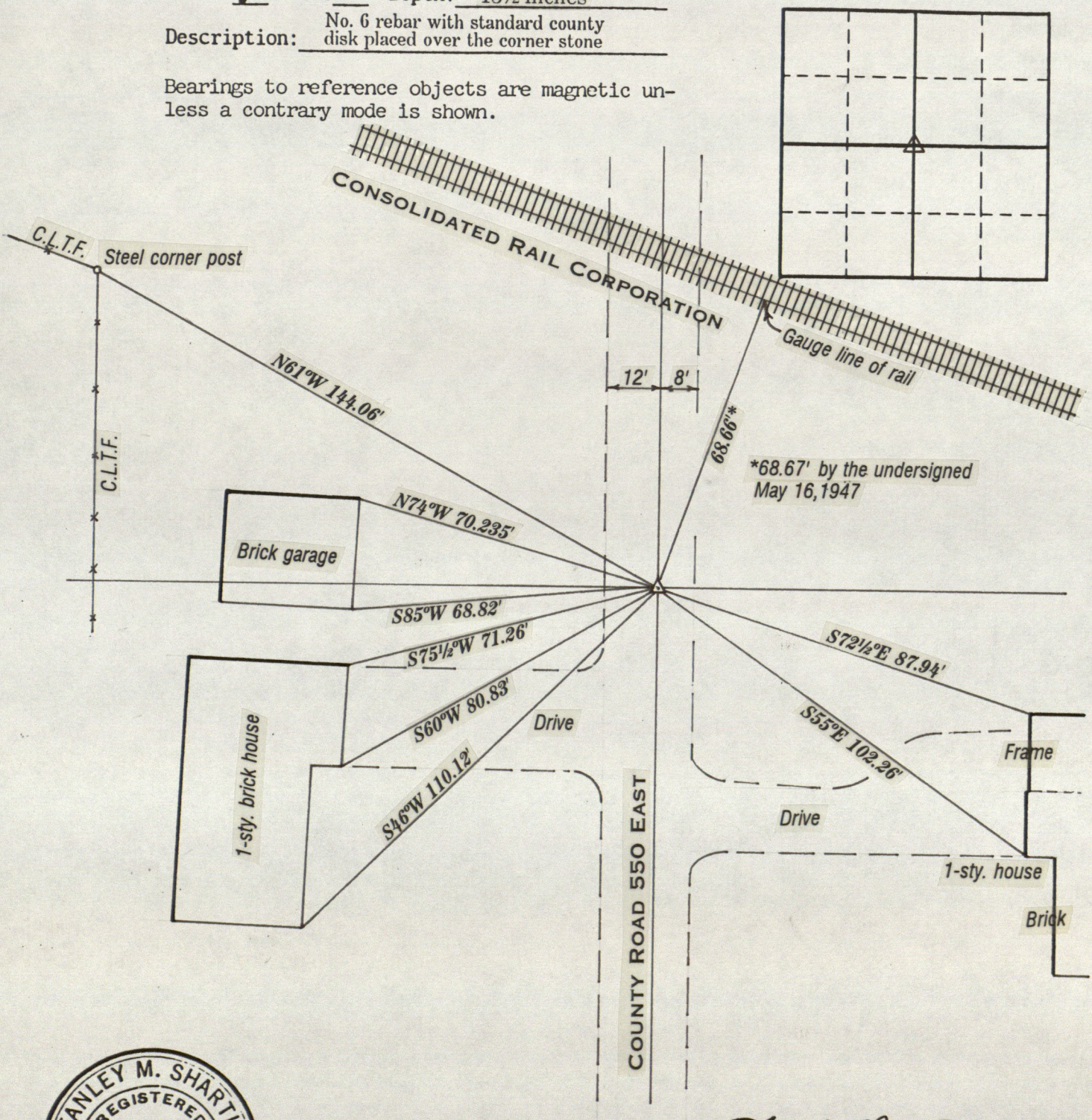

STANLEY M. SHARTLE
REGISTERED
No. 3431
STATE OF
INDIANA
LAND SURVEYOR

Stanley M. Shartle

Stanley M. Shartle, P.E. & L.S.

Date: March 17, 1997

HENDRICKS COUNTY

Designation of Marker Center Sec. 4 Twp. 16 Range 1E

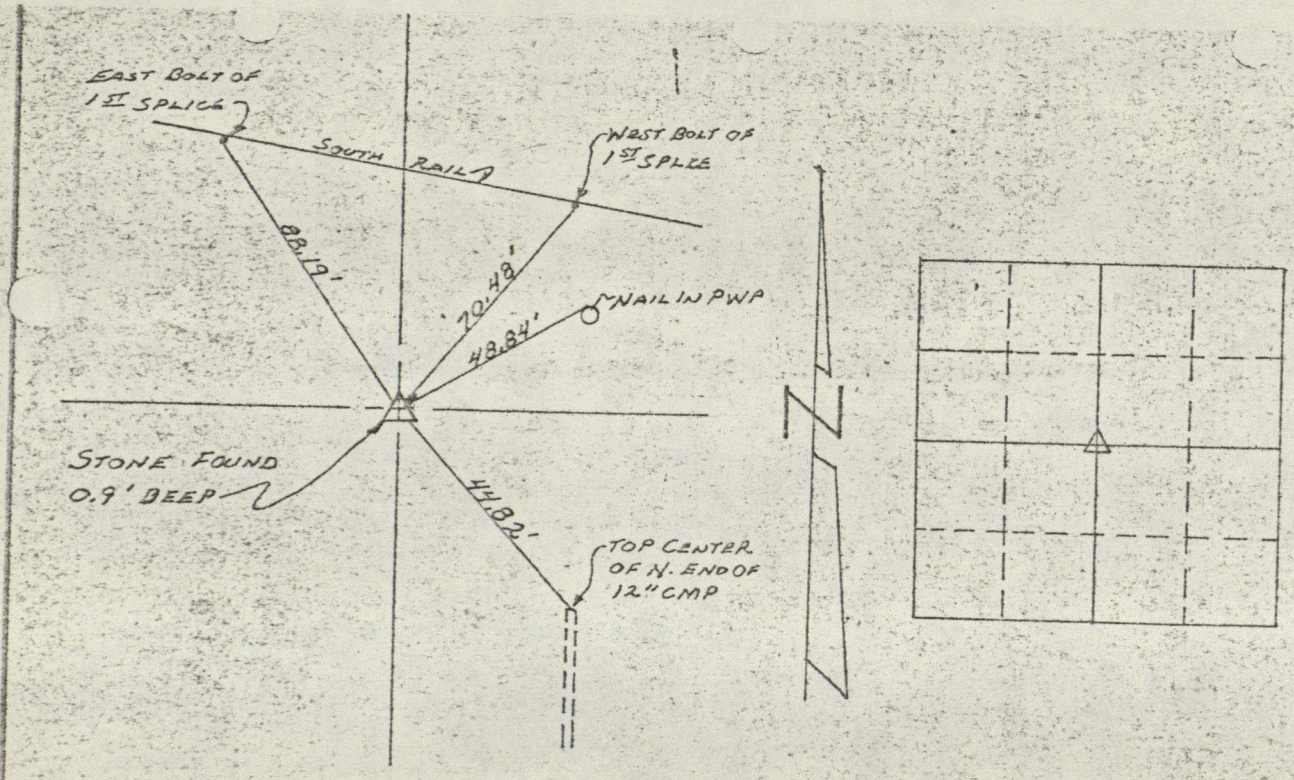

G.E. JONES 6-23-66

CENTER OF SECTION 4-T16N-R1E

HENDRICKS COUNTY

Designation of Marker N½ Mile Cor Sec. 4 Twp. 16 Range 1E

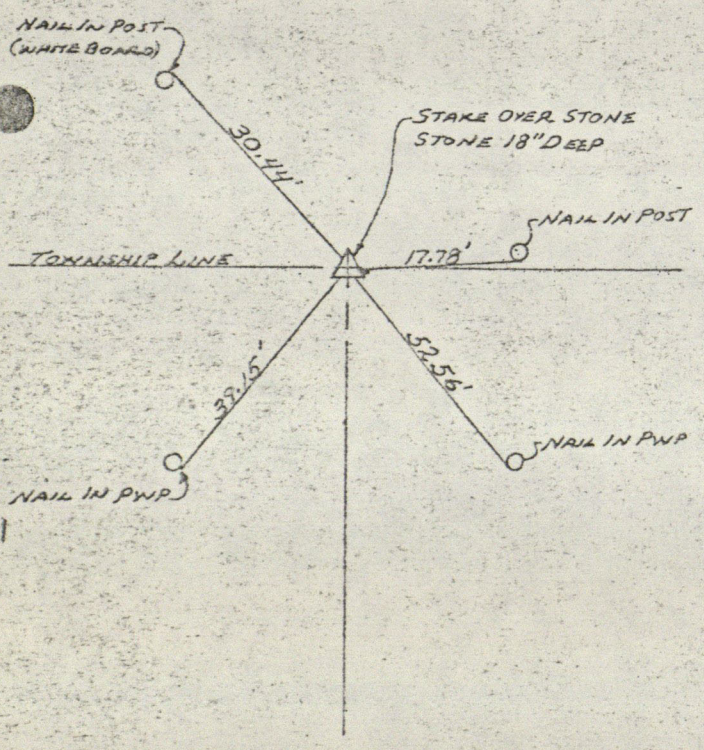

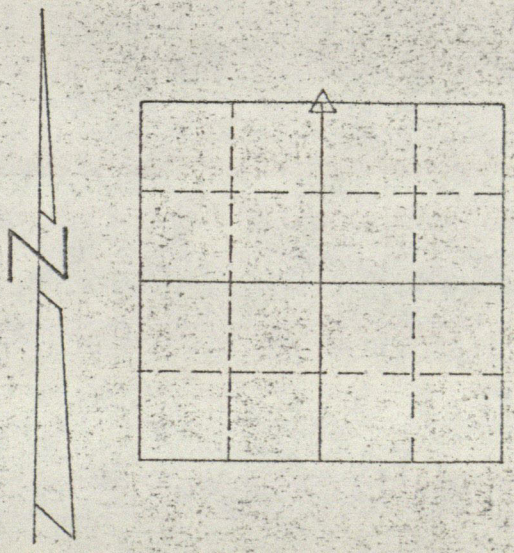

G.E. JONES 6-9-67

NORTH 1/2 MILE COR. SECTION 4-T16N-R1E

HENDRICKS COUNTY

Designation of Marker SW4 Sec. 4 Twp. 16 Range 1E

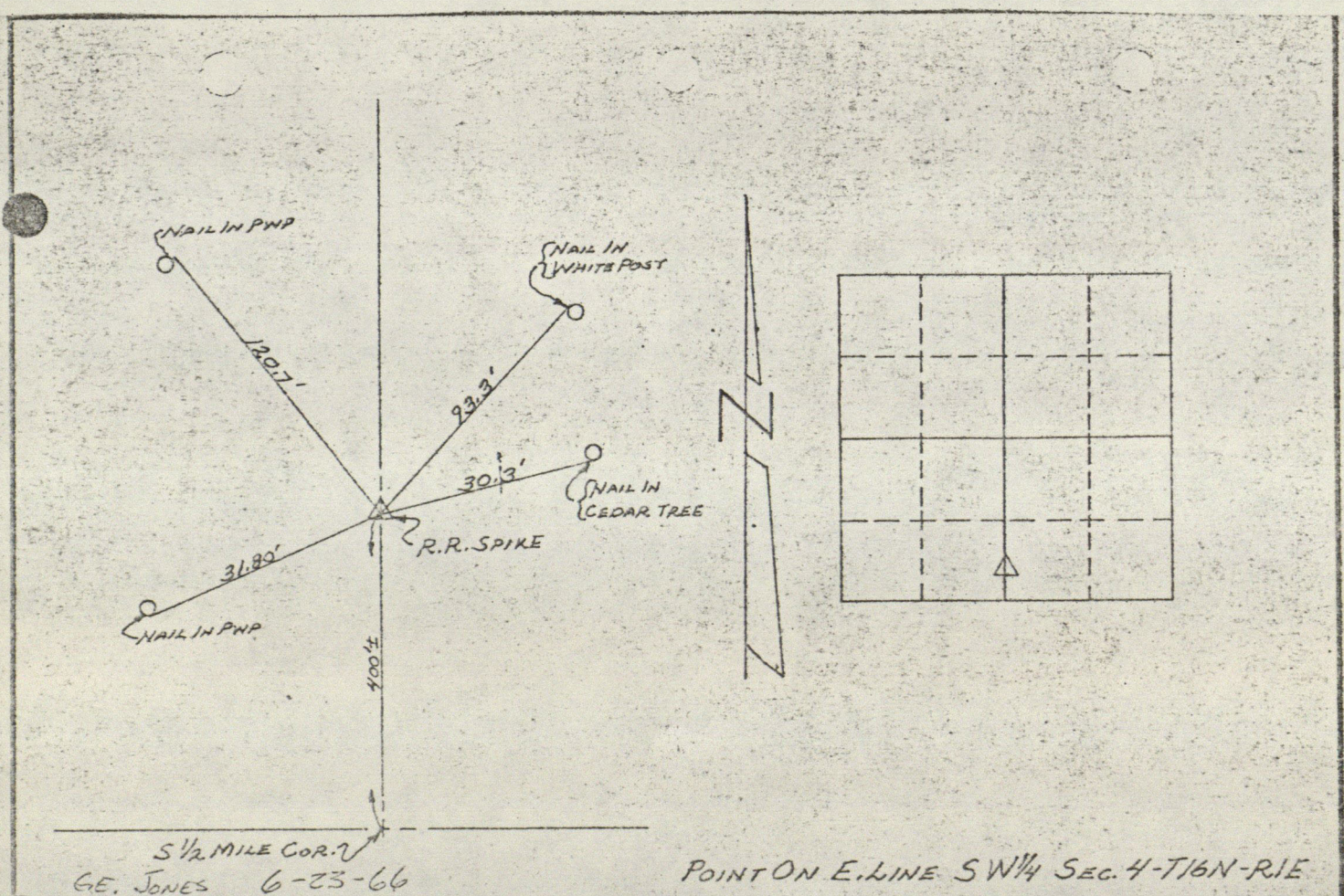

SEC. 5-16N-R1E.



SMALL STONE FOUND IN FENCE
2" DEEP, POINT ON TOP
NOTHING SET, TIES MADE 7/17/79
S. MAXWELL &
M SHAMBAUGH
NOTE: ALTHOUGH THIS IS A
SMALL STONE, MEAS. TO PROPERTY
COR.S & ℄ 136 FIT DESC'S
IN THE AREA SO IT APPEARS TO
BE THE CORRECT CORNER

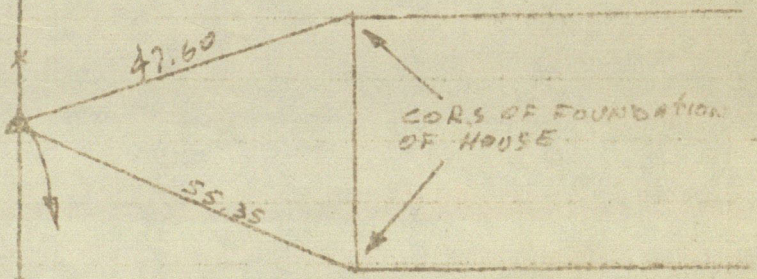

They found the wrong stone.
See my survey dated 8/20/52.
Shartle

98.77'

℄ Pvmt US. 136

RECORD OF CORNER

LOCATION OF MONUMENT: SECTION 6, T. 16 N., R. 1E.

Found: ✓ Set: ___ Depth: 3 inches

Description: 6x8x18-inch stone

Bearings to reference objects are magnetic unless a contrary mode is shown.

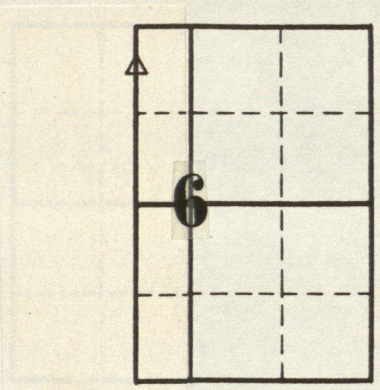

This stone was set on the Second Principal Meridian in April 1889 by Charles M. Griggs. It is 616.73 feet south of the northwest corner of Section 6.

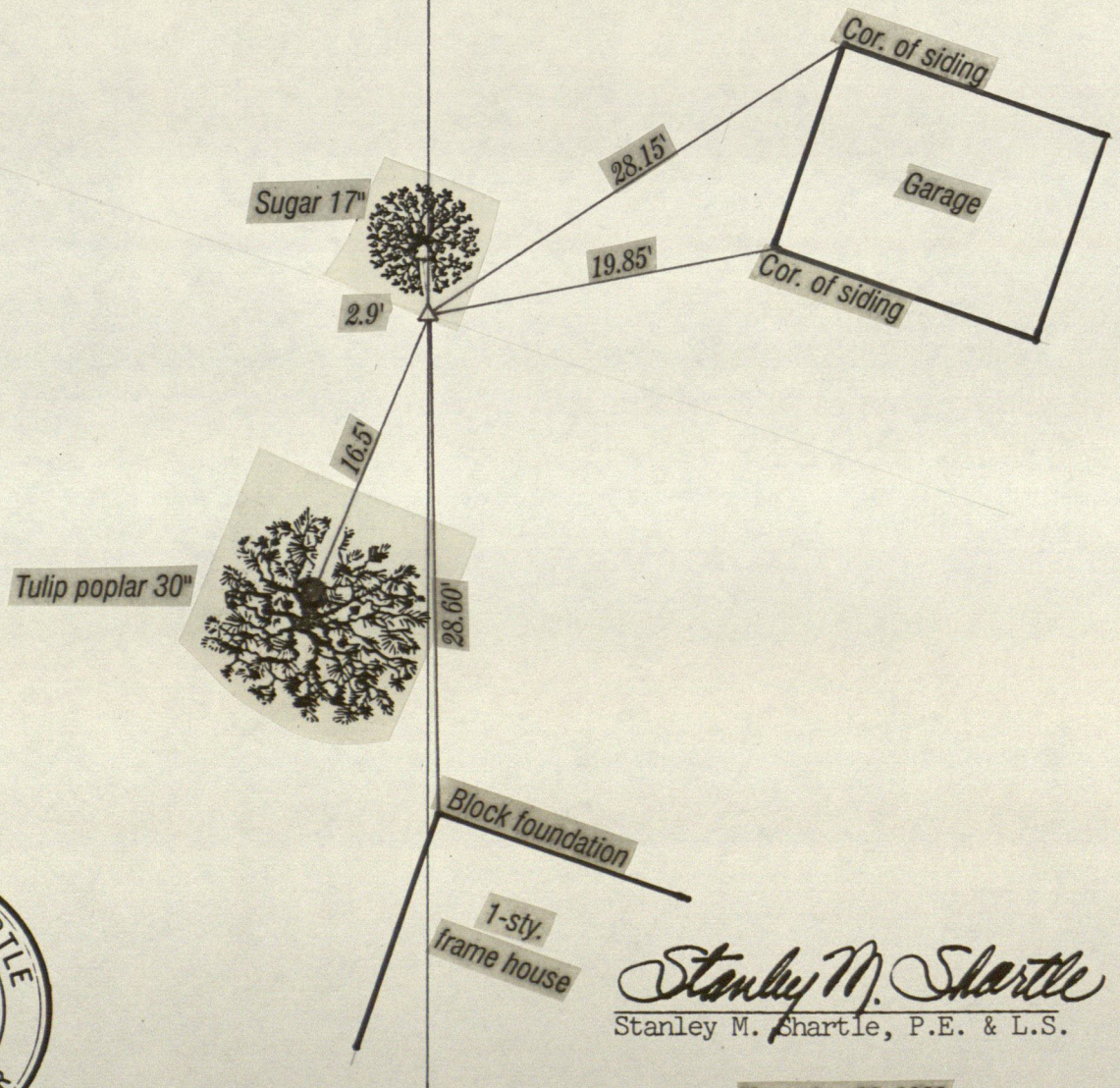

STANLEY M. SHARTLE REGISTERED No. 3431 STATE OF INDIANA LAND SURVEYOR

Stanley M. Shartle

Stanley M. Shartle, P.E. & L.S.

Date: November 30, 1999

STANLEY M. SHARTLE

LOCATION OF MONUMENT: SECTION 6, T.16 N.,R.1 E.

Found: ✓ Set: ___ Depth: 1 inch

Description: cross on large stone

Bearings to reference objects are magnetic unless a contrary mode is shown.

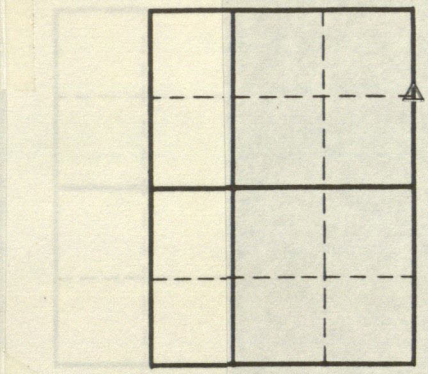

This stone has been reported to be small in size, but I found it to be large on August 20, 1952, and the large size was verified by me August 18, 1982.

STANLEY M. SHARTLE REGISTERED No. 3431 STATE OF INDIANA LAND SURVEYOR

Stanley M. Shartle

Stanley M. Shartle, P.E. & L.S.

Date: August 18, 1982

STANLEY M. SHARTLE

LOCATION OF MONUMENT: SECTION 6, T.16 N.,R.1 E.

Found: ✓ Set: ___ Depth: 2 inches

Description: + on stone

Bearings to reference objects are magnetic unless a contrary mode is shown.

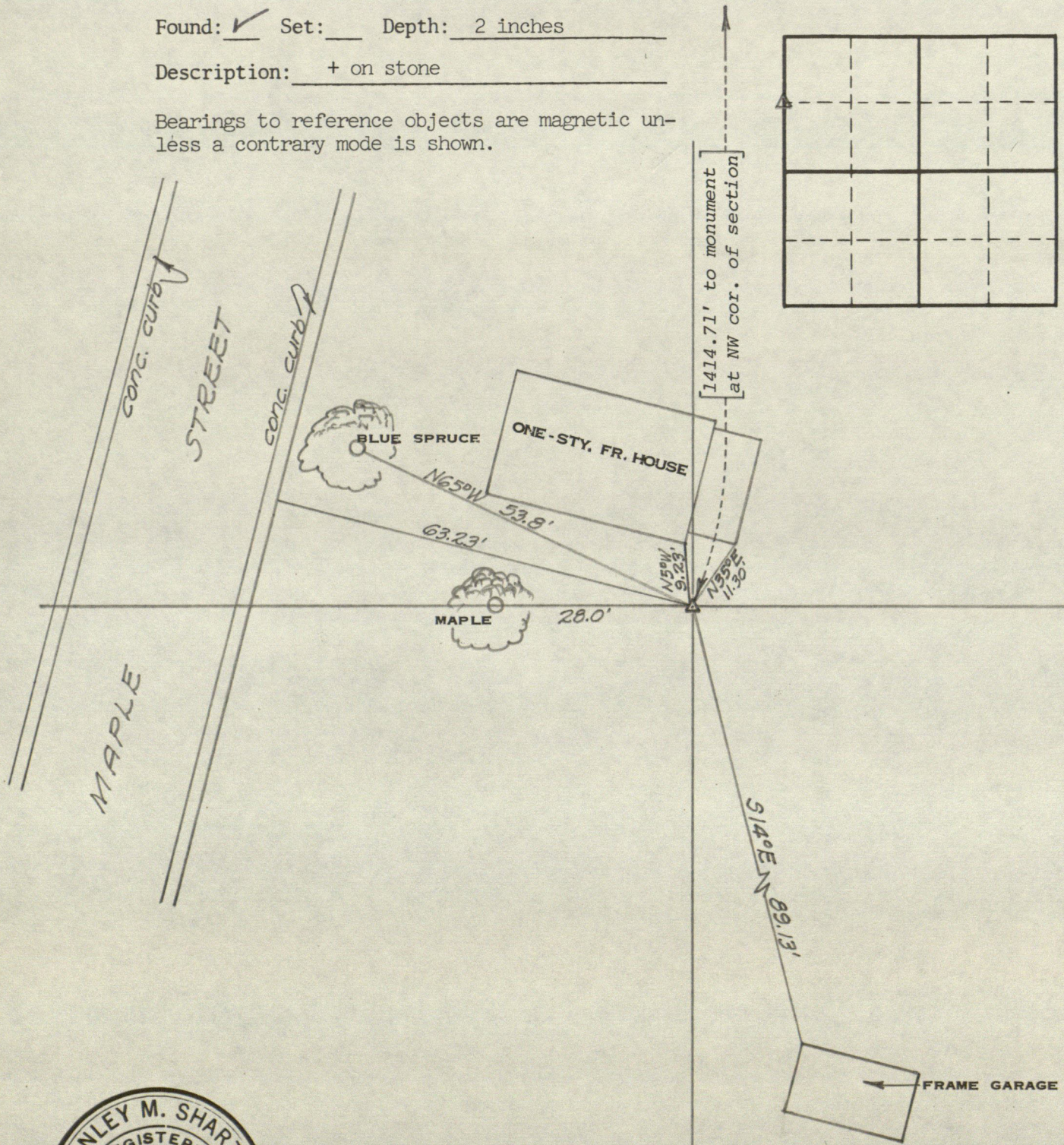

STANLEY M. SHARTLE REGISTERED No. 3431 STATE OF INDIANA LAND SURVEYOR

Stanley M. Shartle

Stanley M. Shartle, P.E. & L.S.

Date: June 26, 1982

HENDRICKS COUNTY

DESIGNATION OF MARKER E 1/2 MILE SEC. 7 T. 15 N. R. 1 E.

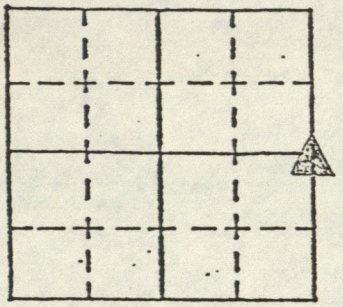

Marker found: yes X no ____

Type of Marker: STONE

Description: 3 SIDES

Depth and Marking: 0.5' DEEP W/ 1" DIA DRILL HOLE IN TOP CENTER

References set: yes X no ____

Sketch References below.

Date: 5/6/82 Set by: S. MAXWELL & G. HOWARD

Comments: R/R SPK SET ON top OF DRILL HOLE

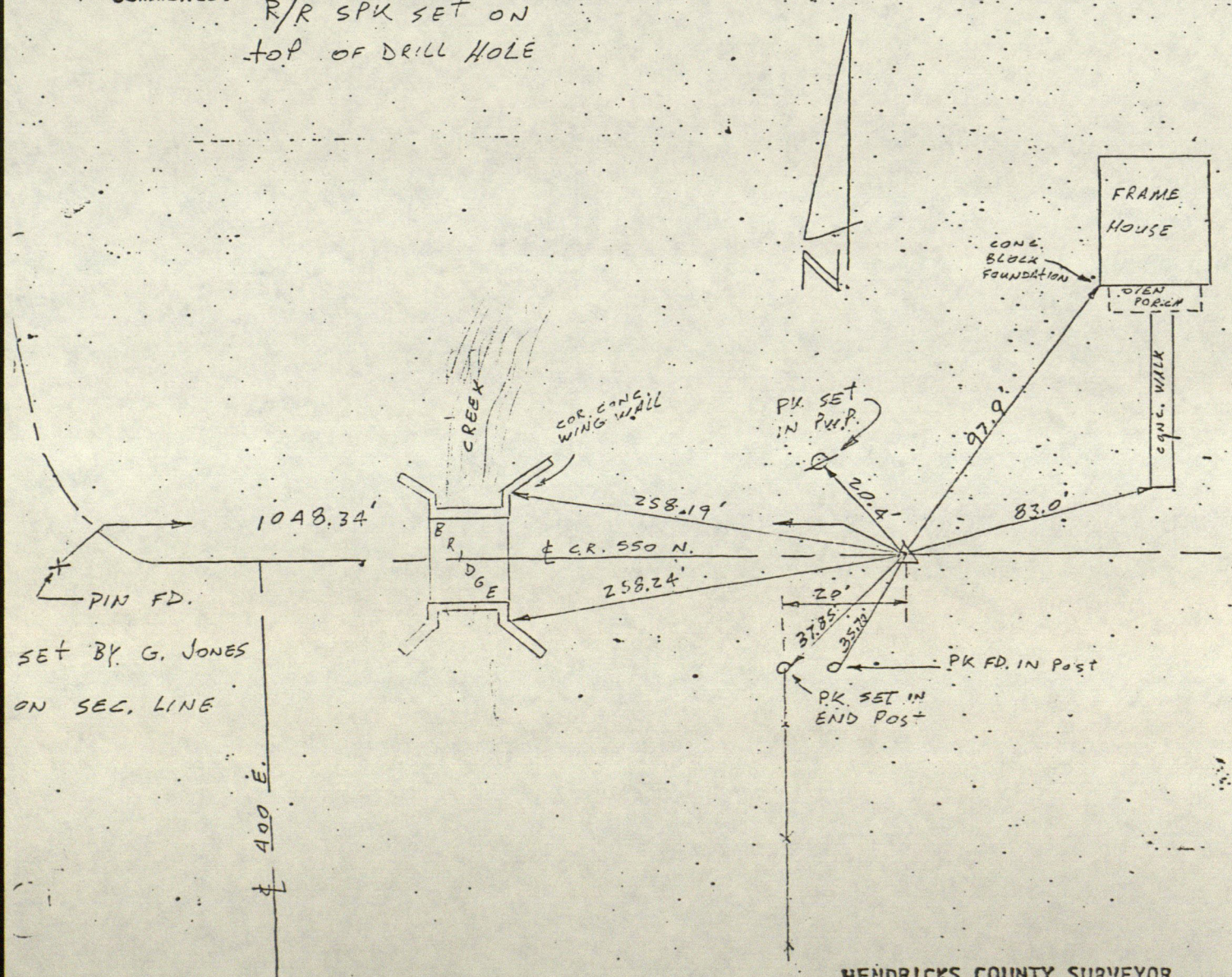

HENDRICKS COUNTY SURVEYOR

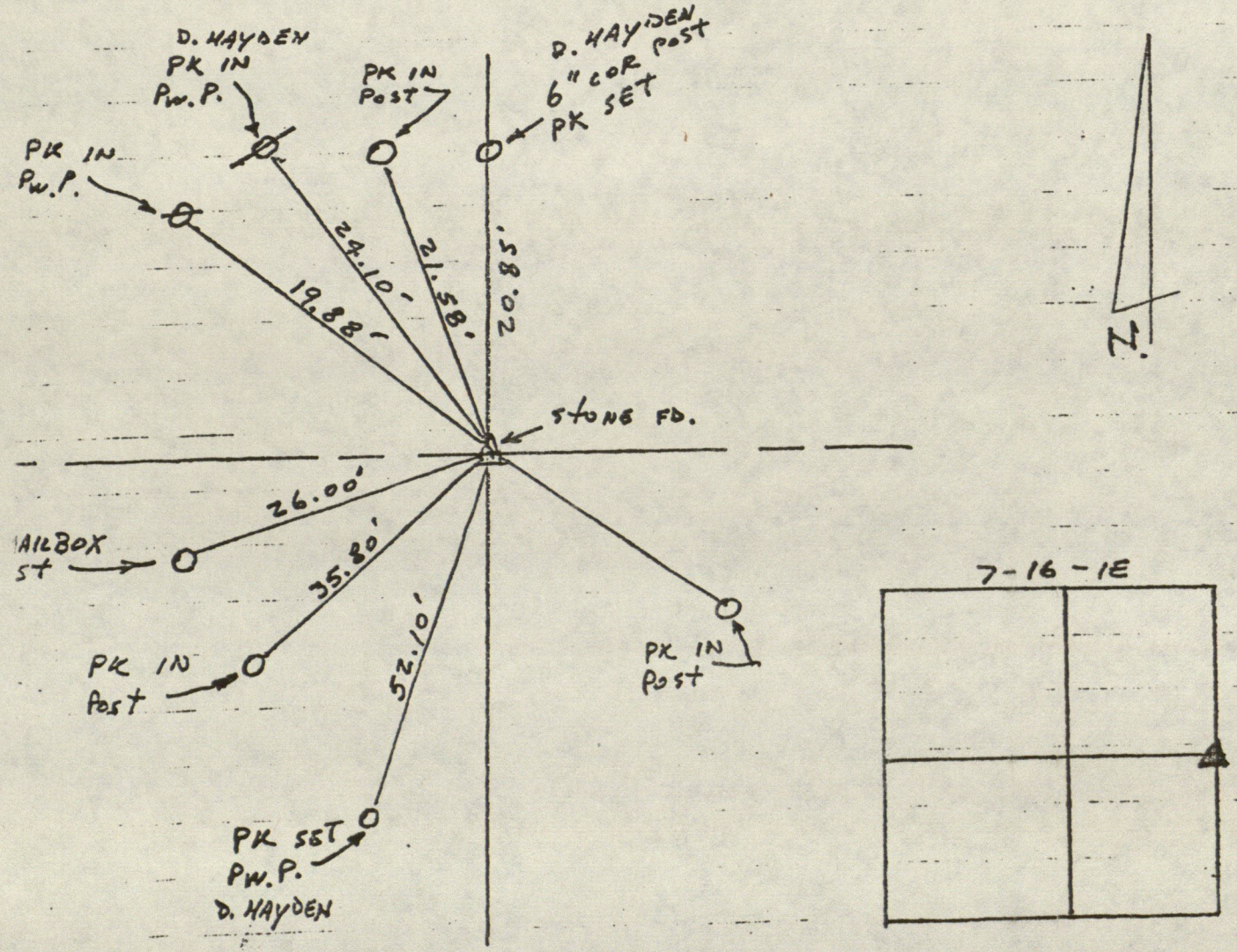

4-23-68 G.E. JONES & STONE FD. 6-22-73 By - D. HAYDEN & D. SPETH

JOB # 73-96

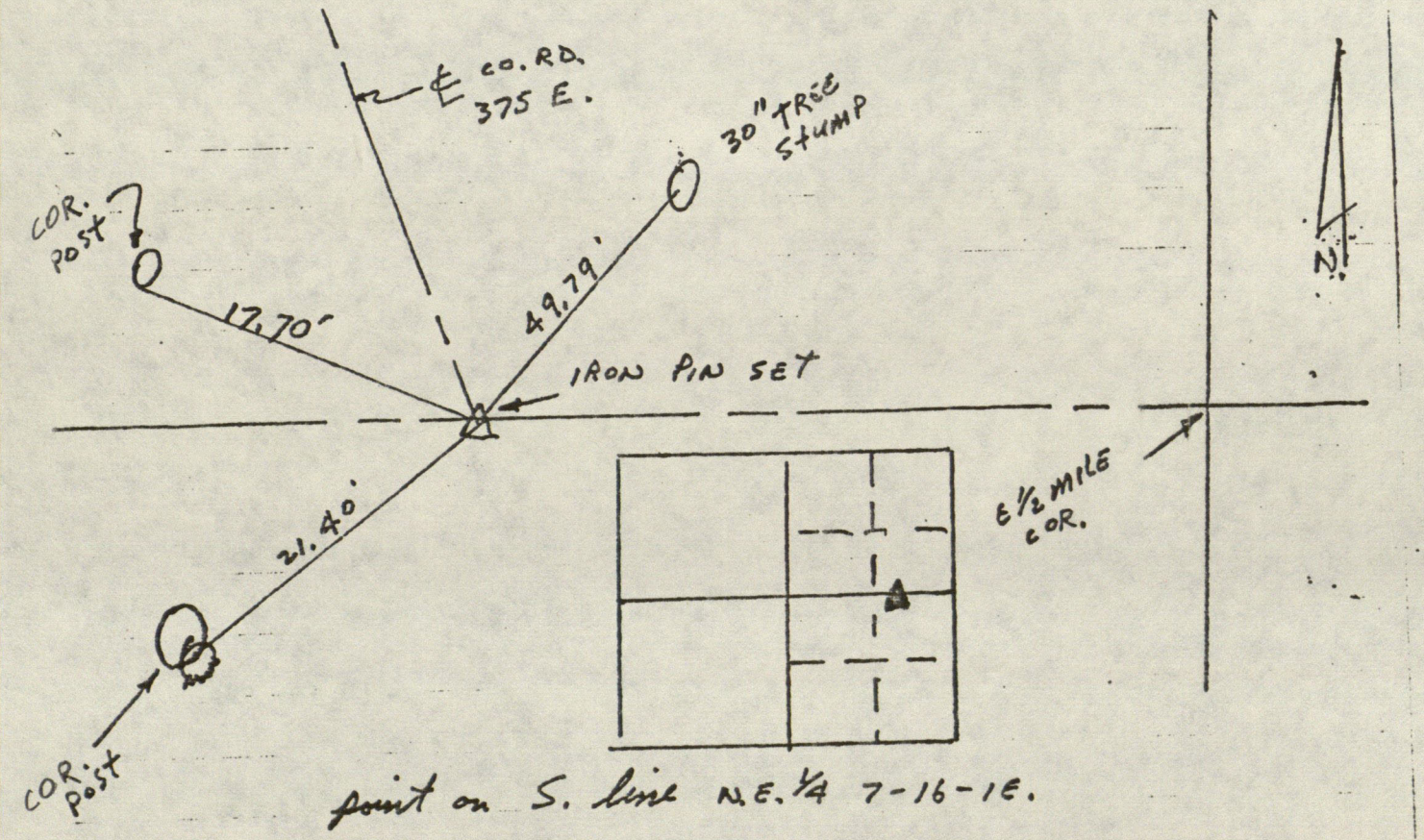

point on S. line N.E. 1/4 7-16-1E.

BURNS 1972 — G.E. JONES 1968

Emerald Trees Subdivision HENDRICKS COUNTY 73-96

DESIGNATION OF MARKER _____ Sec. 8 T 16 N R 1 E

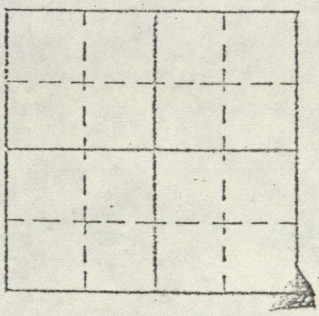

Marker found: yes X no _____

Type of Marker: STONE

Description: GRANITE - 4" DIA.

Depth and Marking SURFACE

References set: yes X no _____

Sketch References below.

Date: 6-22-73 Set by: D. HAYDEN & D. SMITH

Comments:

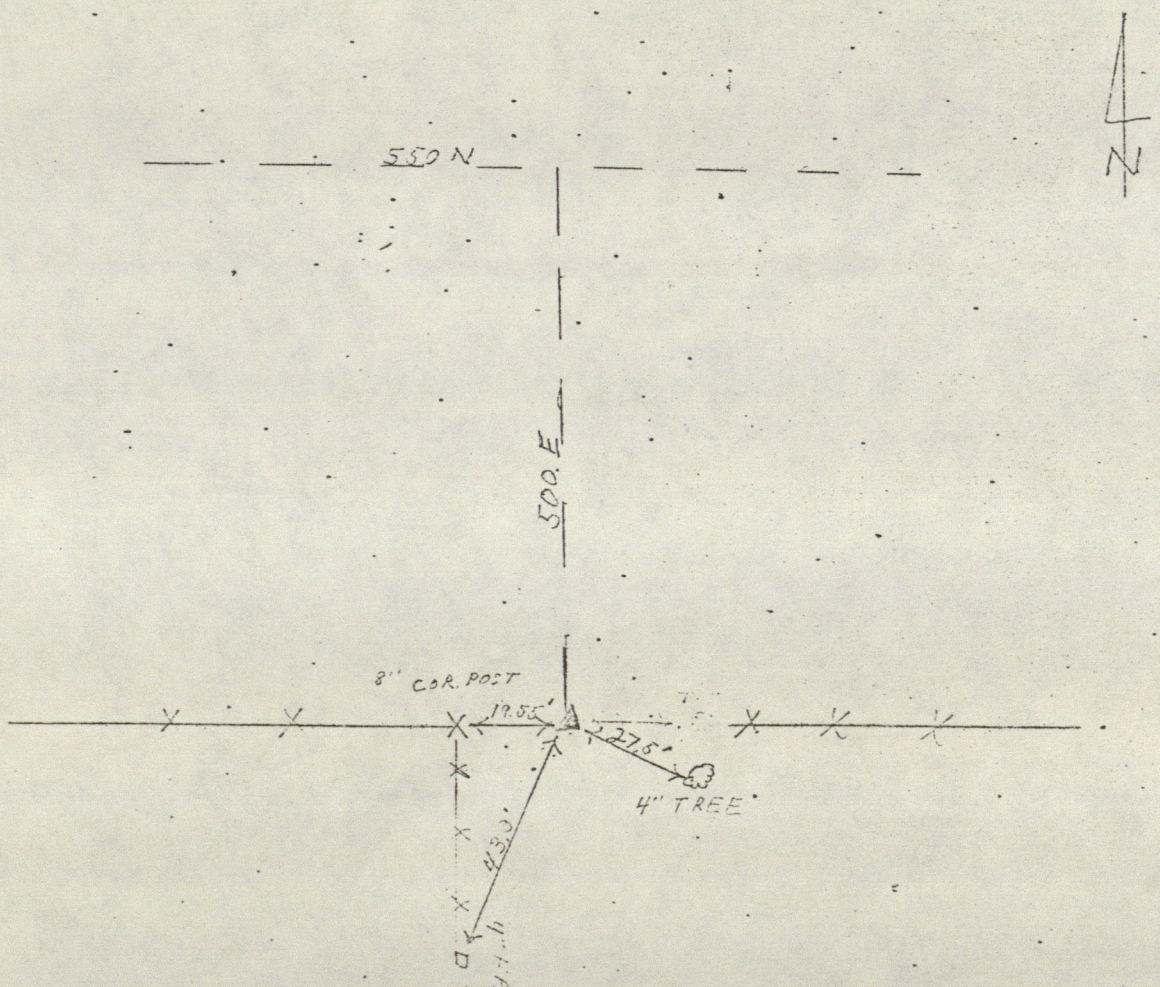

Hendricks County Surveyor

HENDRICKS COUNTY

Designation of Marker SE Cor W½-NE¼ Sec. 8 Twp. 16 Range 1E

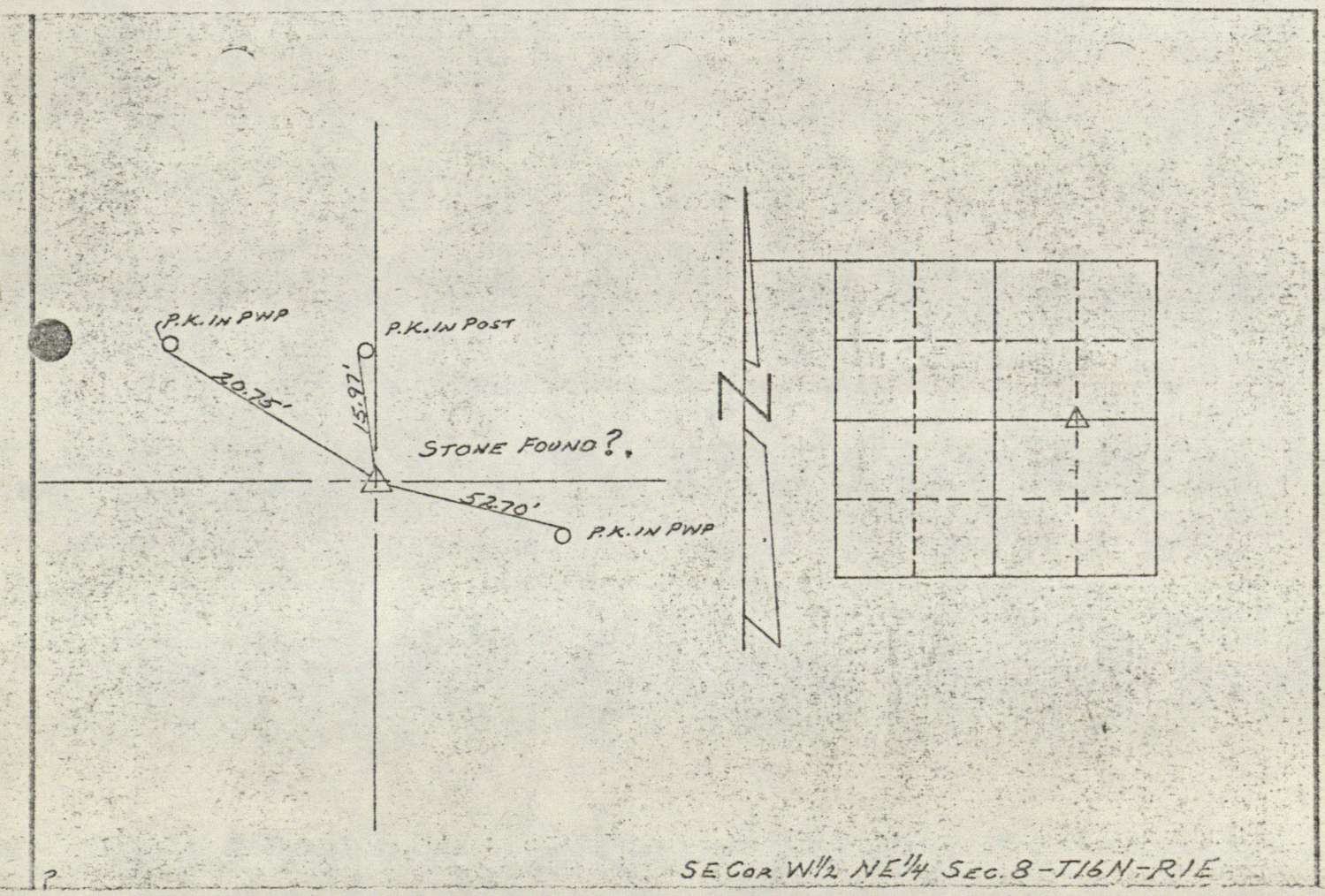

HENDRICKS COUNTY

Designation of Marker *Center* Sec. *8* Twp. *16* Range *1E*

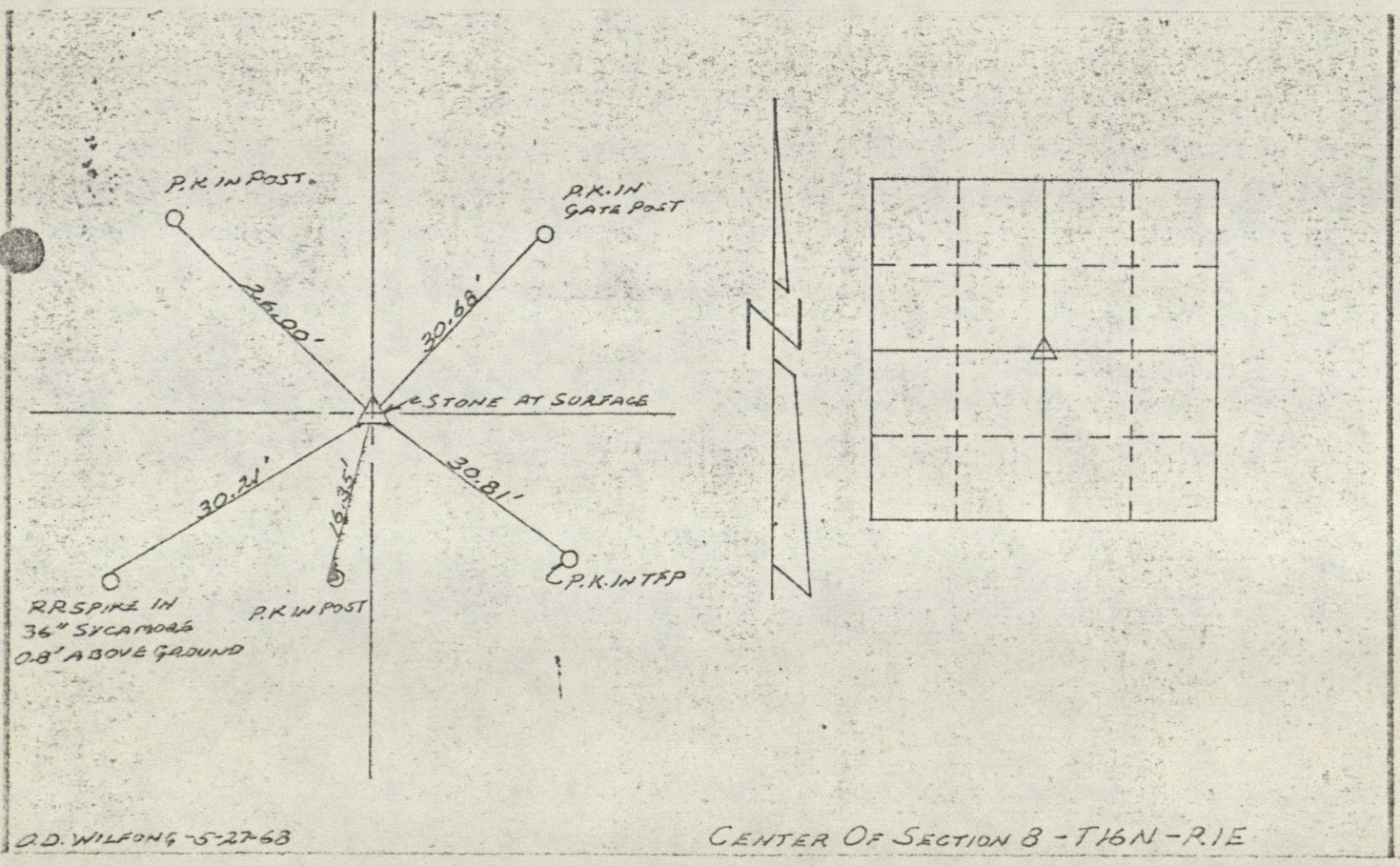

HENDRICKS COUNTY

73-96

DESIGNATION OF MARKER _____ Sec. 8 T 16 N R 1 E

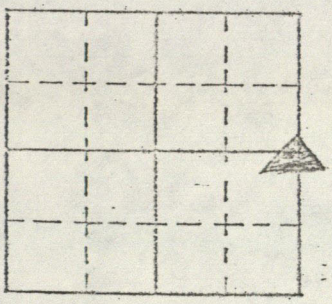

Marker found: yes X no _____

Type of Marker: STONE

Description: 8 DIA.

Depth and Marking 4"

References set: yes X no _____

Sketch References below.

Date: 6-22-73 Set by: D. Speth + D. HAYDEN

Comments: PK SET AT ALL REF. POINTS

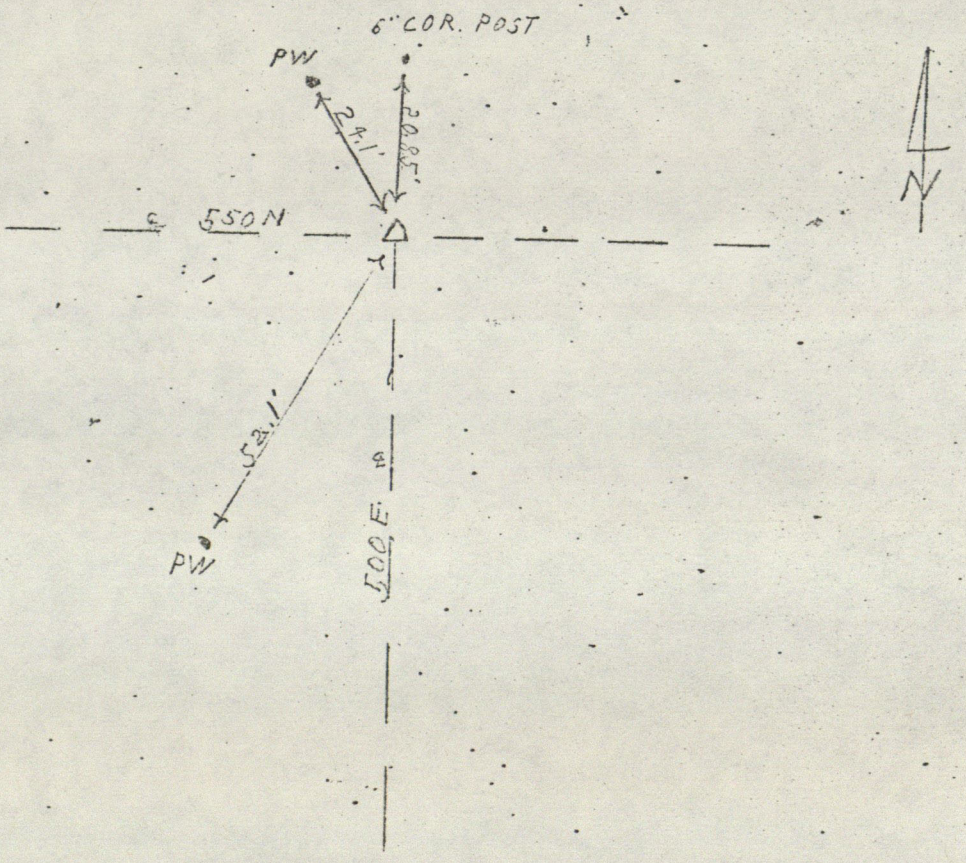

Hendricks County Surveyor

HENDRICKS COUNTY

Designation of Marker W½ Mile Cor Sec. 8 Twp. 16 Range 1E

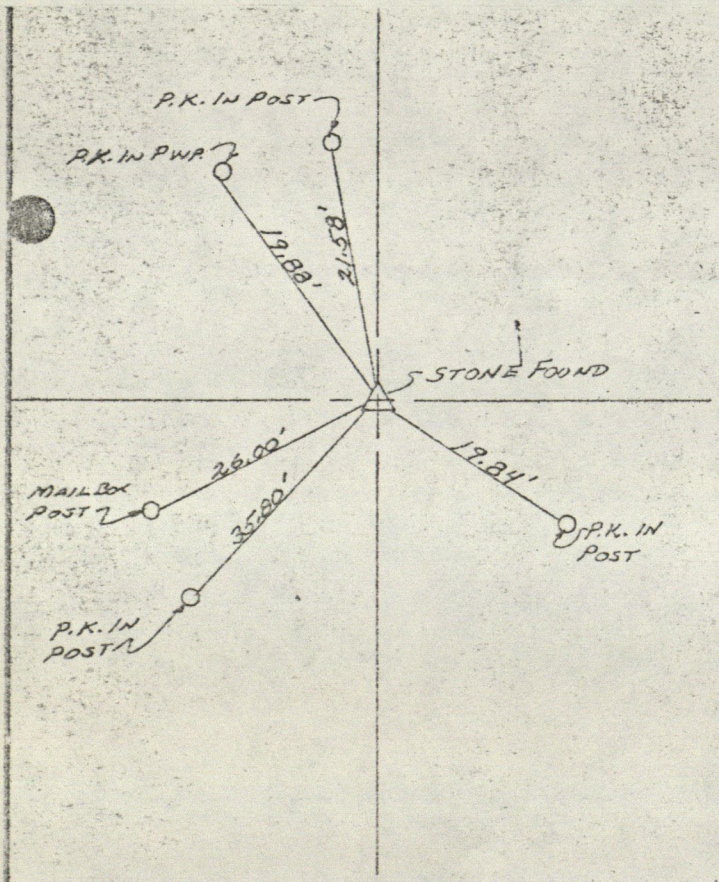



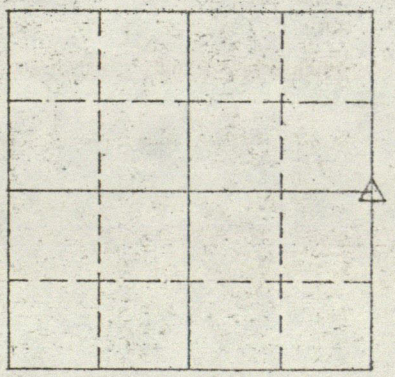

D.D. WILFONG 4-23-68

W½ MILE CORNER SECTION 8-T16N-R1E
E½ MILE CORNER SECTION 7-T16N-R1E

HENDRICKS COUNTY

Designation of Marker W½ Mile Cor. Sec. 9 Twp. 16 Rng. 1E

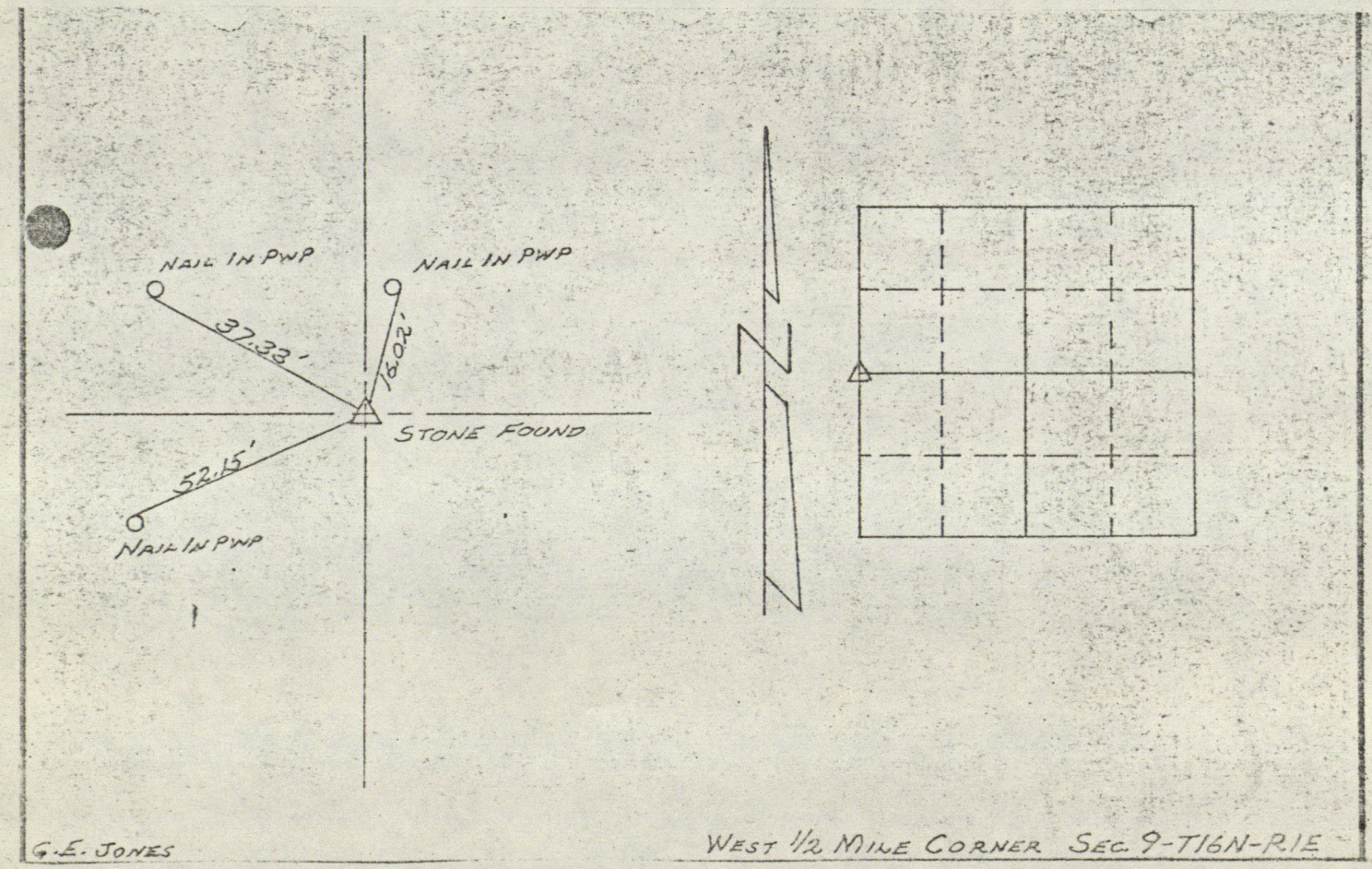

HENDRICKS COUNTY

Designation of Marker N 1/2 Mile Sec. 9 & 4 Twp. 16 Range 1E

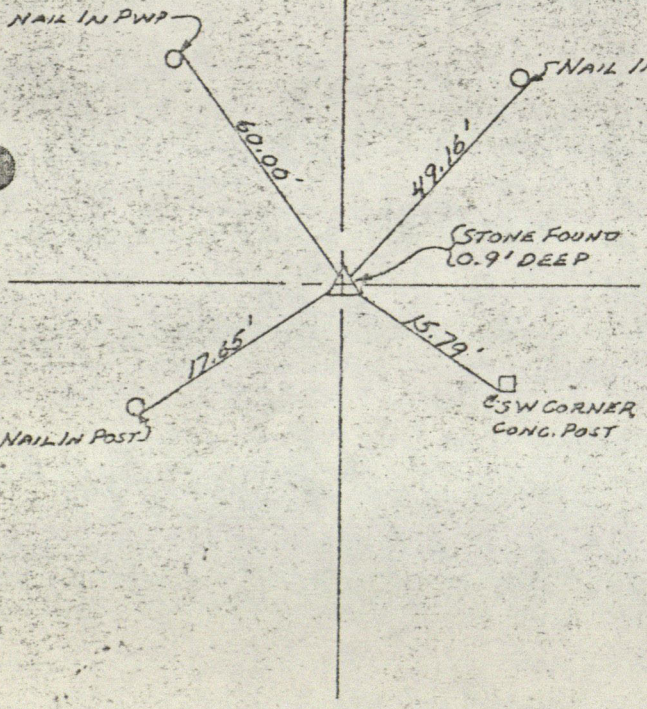



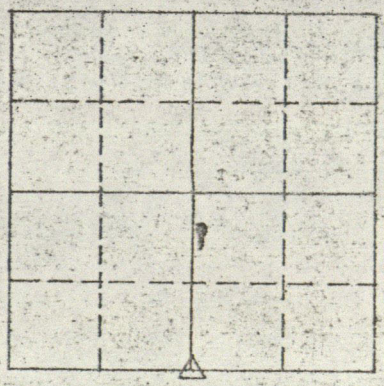

G.E. JONES 6-23-66

NORTH 1/2 MILE SECTION 9-T16N-R1E
SOUTH 1/2 MILE SECTION 4-T16N-R1E

RECORD OF CORNER

LOCATION OF MONUMENT: SECTION 9, T. 16 N., R. 1 E.

Found: ✓ Set: ___ Depth: 5 3/4 inches

Description: No. 6 rebar with standard county disk placed over the corner stone

Bearings to reference objects are magnetic unless a contrary mode is shown.

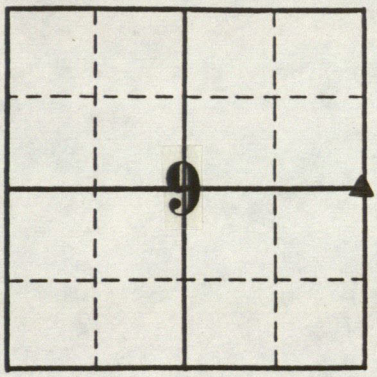

STANLEY M. SHARTLE
REGISTERED
No. 3431
STATE OF INDIANA
LAND SURVEYOR

Stanley M. Shartle

Stanley M. Shartle, P.E. & L.S.

Date: October 23, 1998

HENDRICKS COUNTY

Designation of Marker E ½ Mile Cor ec. 9 Twp. 16 Range 1E

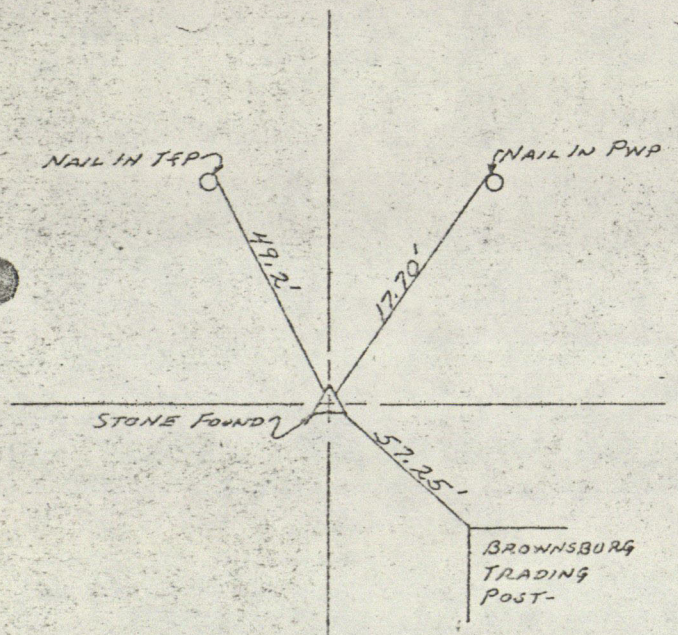

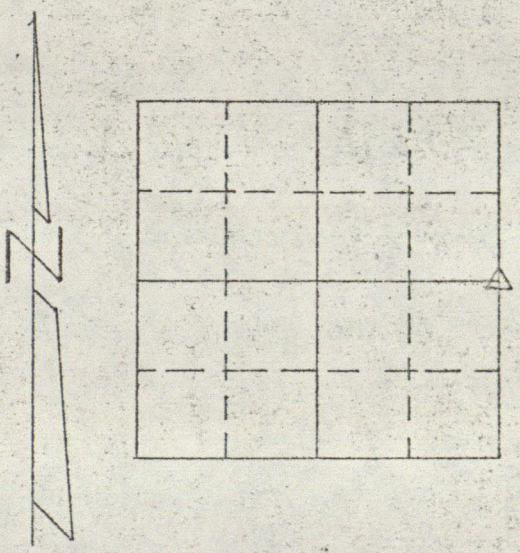

J. PROUT 1963

EAST ½ MILE CORNER SEC. 9-T16N-R1E

RECORD OF CORNER

LOCATION OF MONUMENT: SECTION 9, T. 16 N., R. 1 E.

Found: ✔ Set: ___ Depth: Showing one inch

Description: Rebar in 5x5x30-inch conc. monument

Bearings to reference objects are magnetic unless a contrary mode is shown.

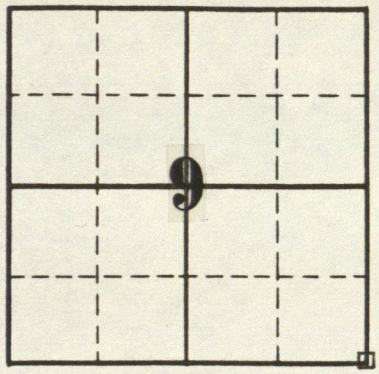

This corner lost but restored in April 1979 by the undersigned who set a steel pipe which the concrete monument replaces. The restoration relied upon the survey by John O. Kain of February 26, 1909, recorded in Field Book 113, page 80, in the office of the County Surveyor, and the work of County Surveyor Theodore Garrison in the survey of the Arbuckle Road.

STANLEY M. SHARTLE
REGISTERED
No. 3431
STATE OF INDIANA
LAND SURVEYOR

Stanley M. Shartle

Stanley M. Shartle, P.E. & L.S.

Date: March 17, 1997

HENDRICKS COUNTY

Designation of Marker SW Cor. E½ SE¼ Sec. 9 Twp. 16 Rng. 1E

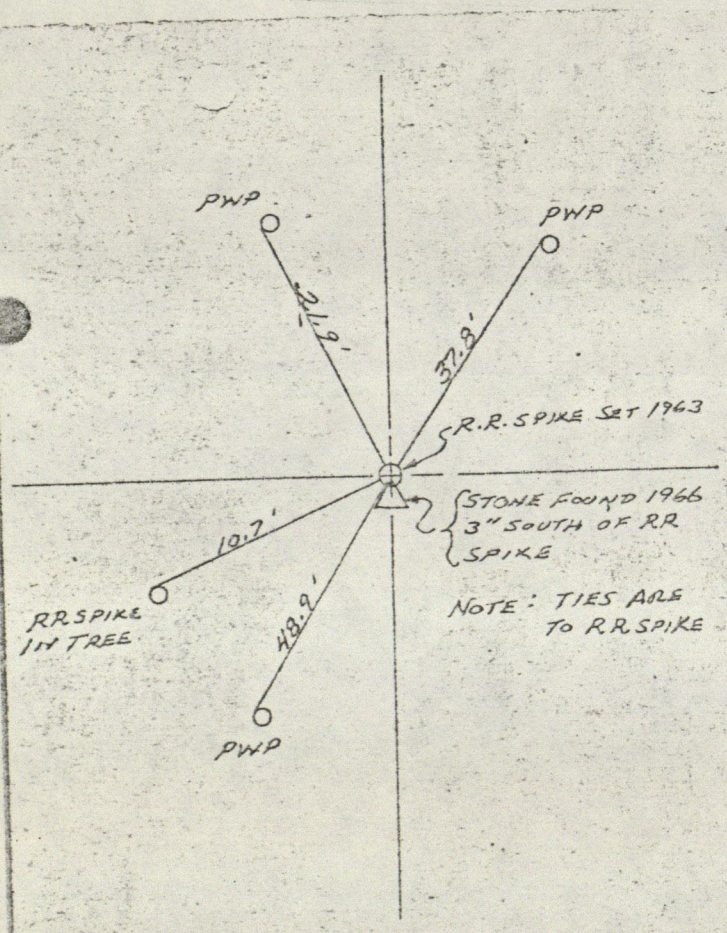

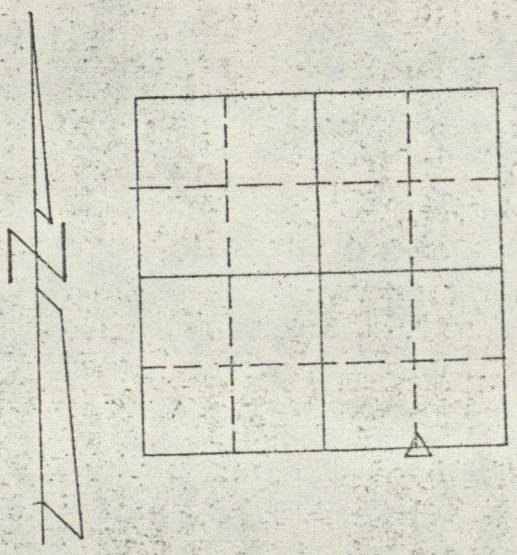

SOUTHWEST COR E½ SE¼ SEC. 9-T16N-R1E

HENDRICKS COUNTY

Designation of Marker Center NE¼ Sec. 10 Twp. 16 Range 1E

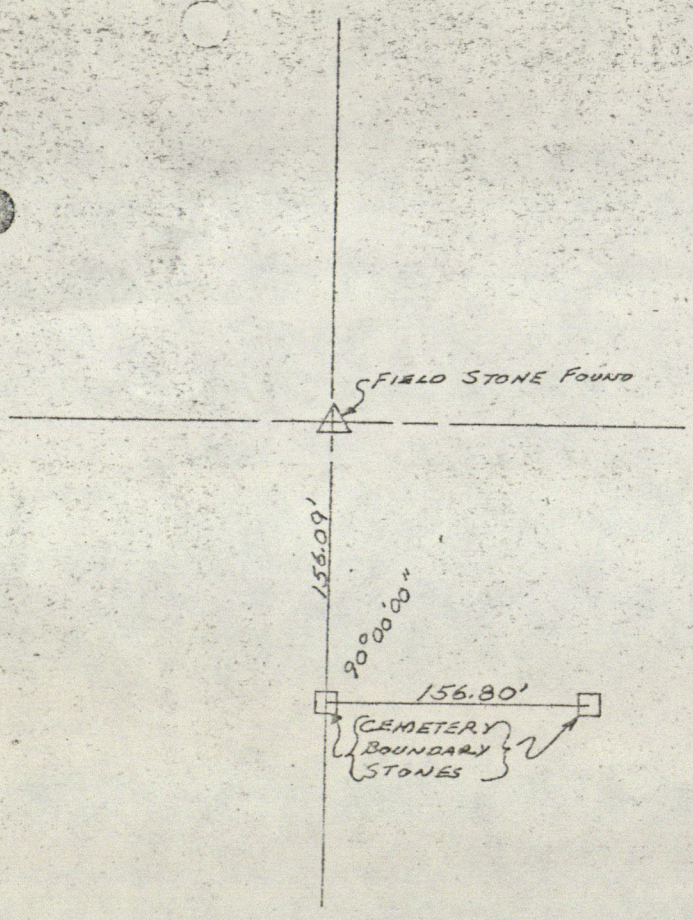



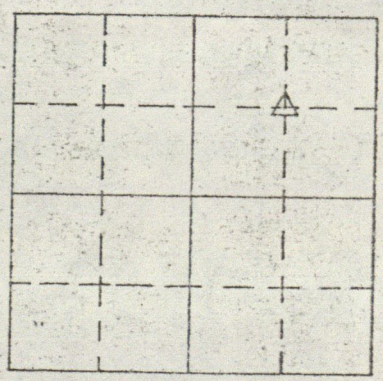

G.E. JONES

CENTER OF NE¼ SEC. 10 - T16N-R1E

HENDRICKS COUNTY

Designation of Marker SE Cor. NE¼ NW¼ Sec. 10 Twp. 16 Range 1E

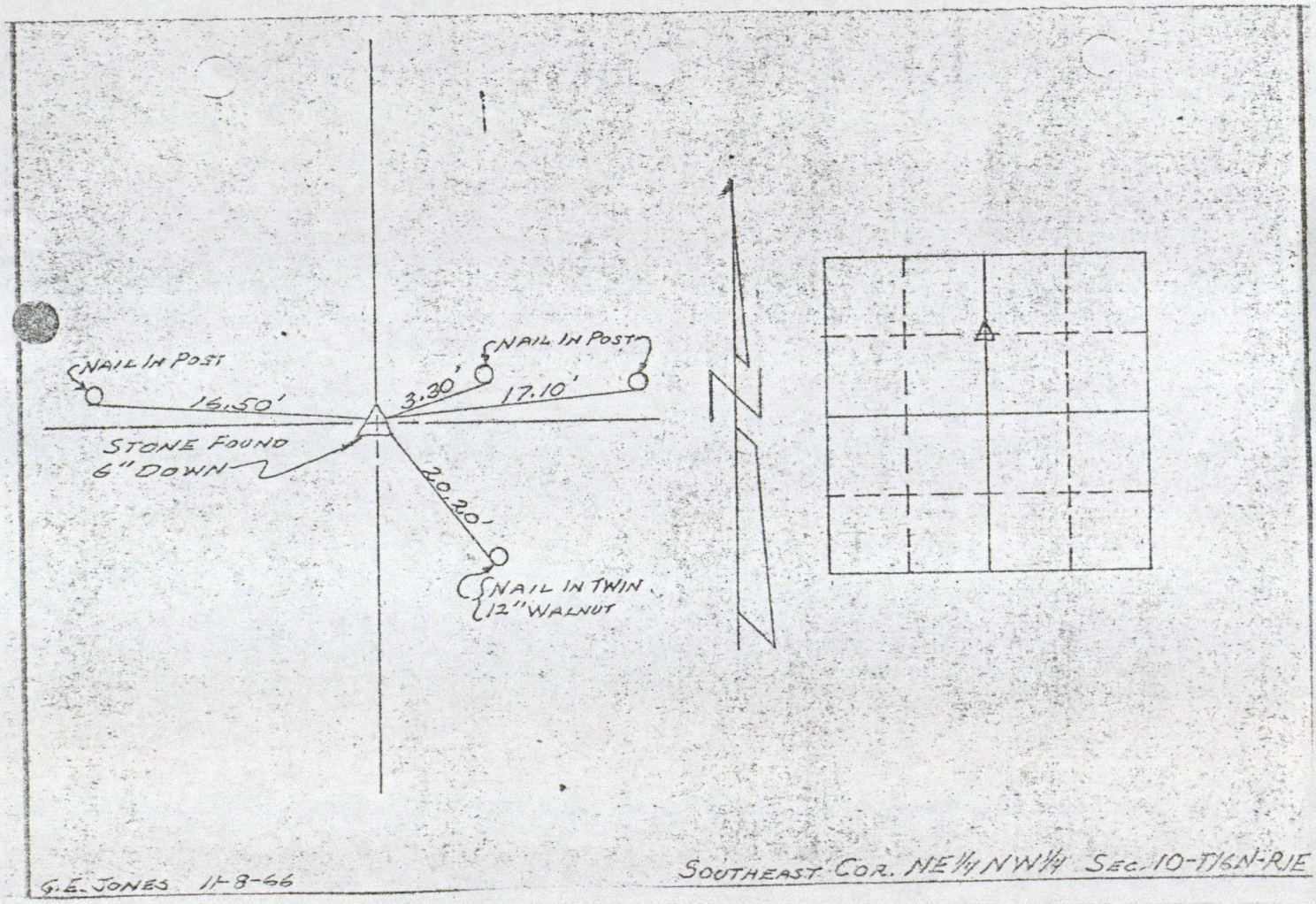

RECORD OF CORNER

LOCATION OF MONUMENT: SECTION **10**, T. **16** N., R. **1 E.**

Found: ___ Set: ✓ Depth: 16 inches

Description: Rebar in 5x5x30-inch conc. mon't.

Bearings to reference objects are magnetic unless a contrary mode is shown.

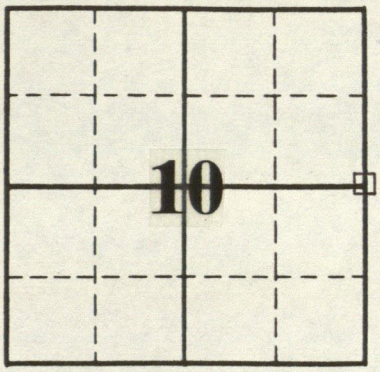

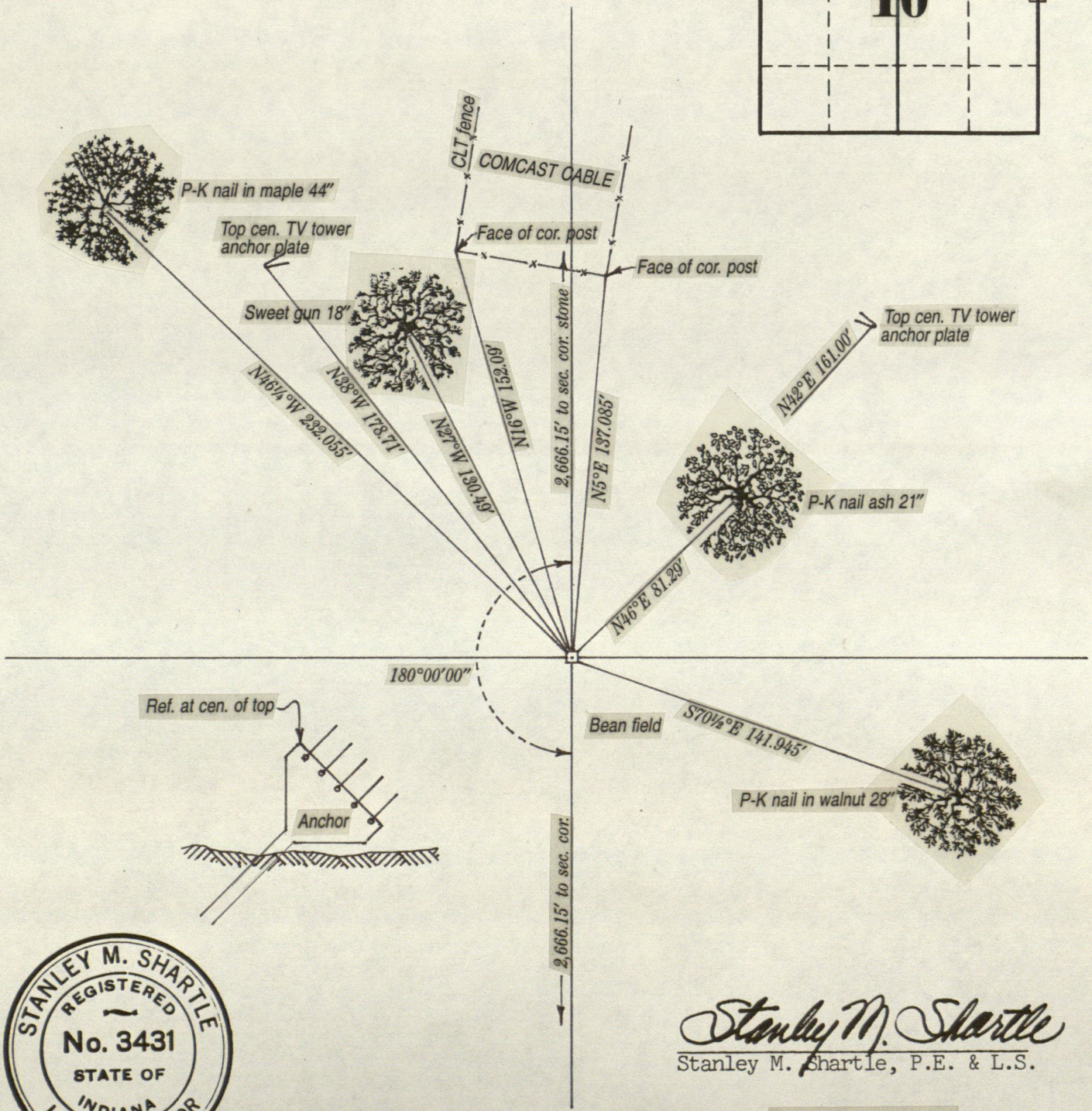

STANLEY M. SHARTLE
REGISTERED
No. 3431
STATE OF
INDIANA
LAND SURVEYOR

Stanley M. Shartle

Stanley M. Shartle, P.E. & L.S.

Date: December 27, 1999

RECORD OF CORNER

LOCATION OF MONUMENT: SECTION 10, T. 16 N., R. 1 E.

Found: ✓ Set: ___ Depth: showing 4 inches

Description: 12x18x22-inch stone

Bearings to reference objects are magnetic unless a contrary mode is shown.



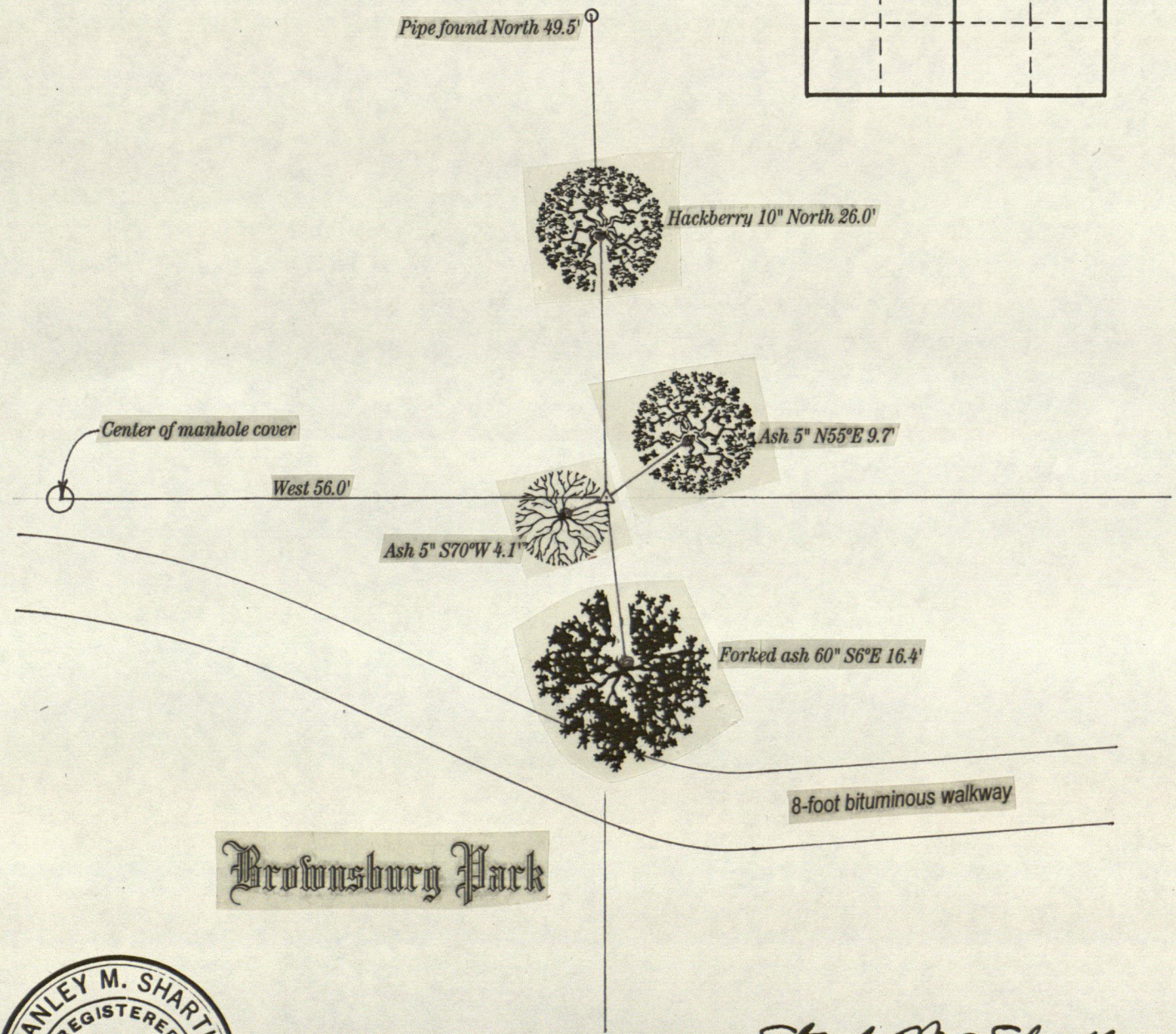

STANLEY M. SHARTLE
REGISTERED
No. 3431
STATE OF
INDIANA
LAND SURVEYOR

Stanley M. Shartle

Stanley M. Shartle, P.E. & L.S.

Date: October 22, 1999

RECORD OF CORNER

LOCATION OF MONUMENT: SECTION **10**, T. **16** N., R. **1 E.**

Found: ___ Set: ✓ Depth: 16 inches

Description: Rebar in 5x5x30-inch conc. mon't.

Bearings to reference objects are magnetic unless a contrary mode is shown.

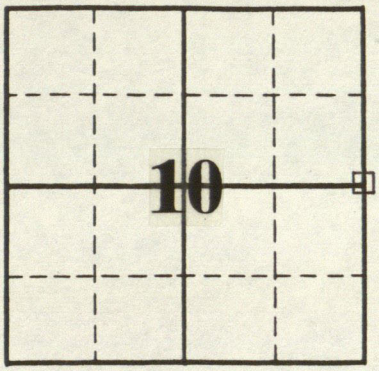

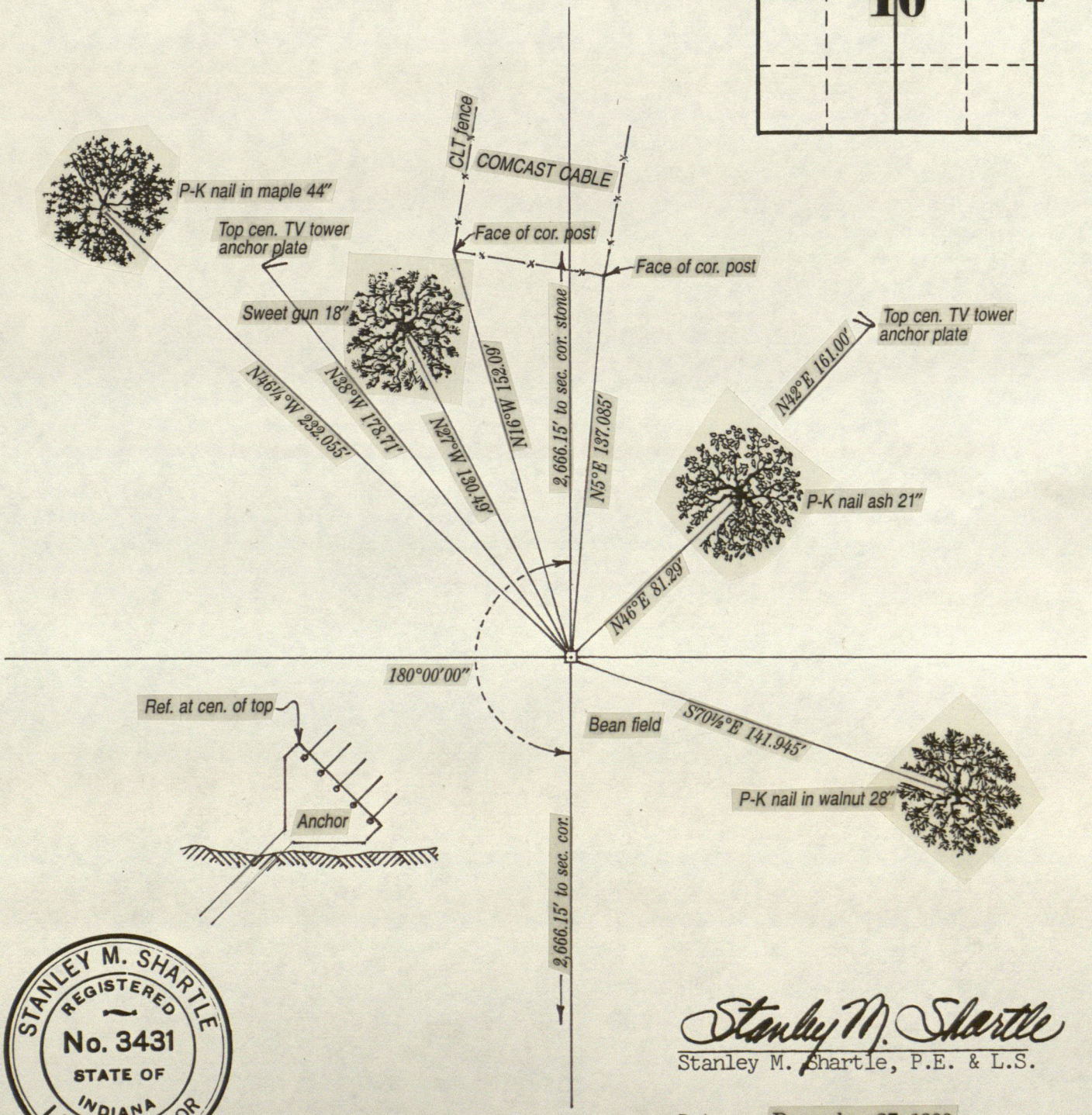

STANLEY M. SHARTLE
REGISTERED
No. 3431
STATE OF
INDIANA
LAND SURVEYOR

Stanley M. Shartle

Stanley M. Shartle, P.E. & L.S.

Date: December 27, 1999

RECORD OF CORNER

LOCATION OF MONUMENT: SECTION 11, T. 16 N., R. 1 E.

Found: See below Set: _____ Depth: Flush

Description: + cut on conc. gutter of curb & gutter

Bearings to reference objects are magnetic unless a contrary mode is shown.



The undersigned first found the stone at this corner August 17, 1949, after a long search, and referenced it to seven objects. He referenced it again July 14, 1976. Street improvements in recent years have obliterated the corner. The present cross was cut using the 1976 references. Shartle

STANLEY M. SHARTLE
REGISTERED
No. 3431
STATE OF INDIANA
LAND SURVEYOR

Stanley M. Shartle

Stanley M. Shartle, P.E. & L.S.

Date: November 6, 2001

RECORD OF CORNER

LOCATION OF MONUMENT: SECTION 11, T. 16 N., R. 1 E.

Found: * Set: _____ Depth: Showing 5 inches

Description: Rebar in 5x5x30-inch concrete monument

Bearings to reference objects are magnetic unless a contrary mode is shown.

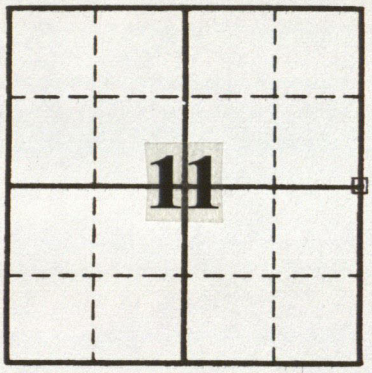

*In July 1938, I restored this corner from County Surveyor William F. Franklin's reference stone 25 links south and set a 5x10x12-inch stone. On October 21, 1985, I replaced that stone with a 9x12x25-inch stone with a + on its top. That corner having been obliterated again, I have restored it now from my data gathered October 31, 1976.

STANLEY M. SHARTLE
REGISTERED
No. 3431
STATE OF INDIANA
LAND SURVEYOR

Stanley M. Shartle

Stanley M. Shartle, P.E. & L.S.

Date: December 10, 2001

RECORD OF CORNER

LOCATION OF MONUMENT: SECTION 11, T. 16 N., R. 1 E.

Found: _____ Set: ✓ Depth: Flush

Description: Hole drilled into top of railroad spike

Bearings to reference objects are magnetic unless a contrary mode is shown.

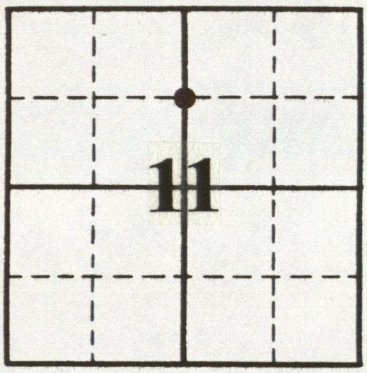

On March 16, 1946, I found the original stone 14 inches deep and meticulously documented its position. Then I carefully placed another stone directly above the first stone to facilitate access to the corner. By October 20, 2003, both stones having disappeared, I marked the corner again with a hole drilled into the top of a railroad spike. My 1946 work enabled a restoration having an estimated uncertainty of less than 0.03 of a foot.

STANLEY M. SHARTLE
REGISTERED
No. 3431
STATE OF INDIANA
LAND SURVEYOR

Stanley M. Shartle

Stanley M. Shartle, P.E. & L.S.

Date: November 3, 2003

HENDRICKS COUNTY

DESIGNATION OF MARKER SW. COR. NW 1/4 NE 1/4 SEC. 11 T. 16 N. 1E R.

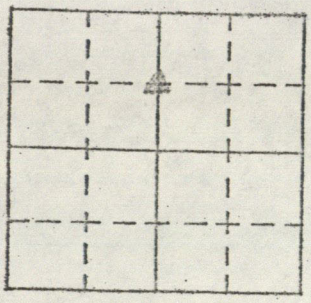

Marker found: yes ✓ no ____

Type of Marker: STONE

Description: PEN ON TOP of ROAD

Depth and Marking: 3" BELOW SURFACE

References set: yes ✓ no ____

Sketch References below.

Date: 12-17-66 Set by: LEWIS ENGINEERING

Comments:

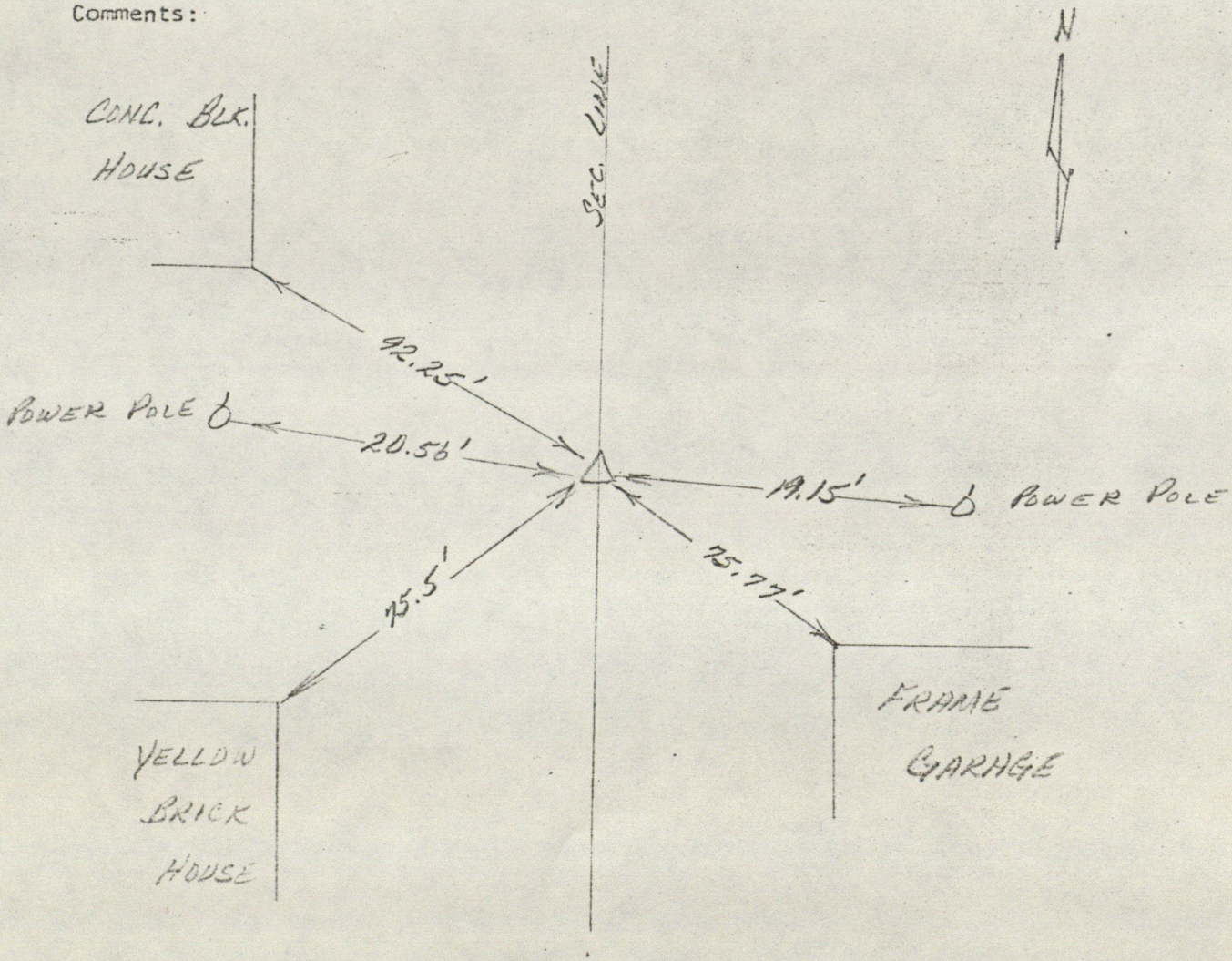

HENDRICKS COUNTY SURVEYOR

HENDRICKS COUNTY

Designation of Marker SW Cor. NW¼ NE¼ Sec. 11 Twp. 16 Range 1E

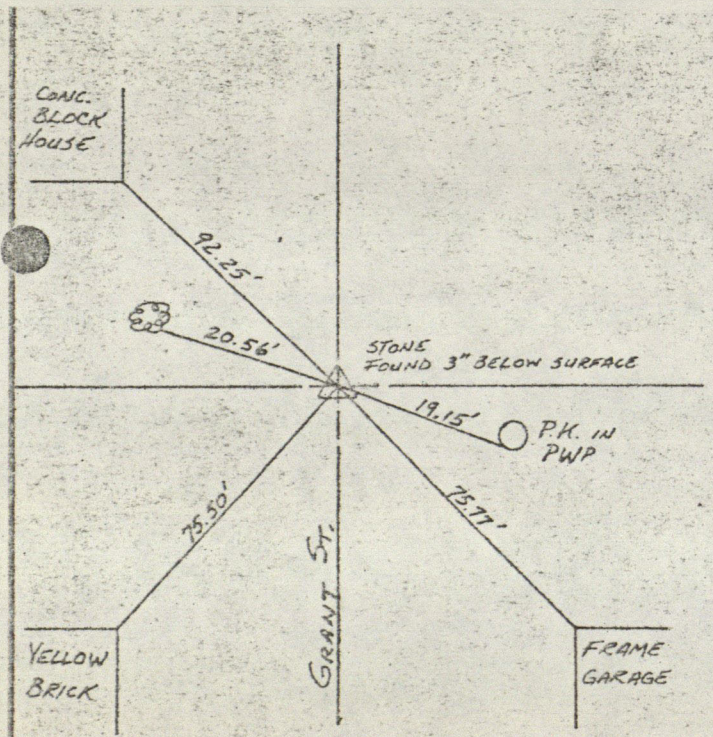

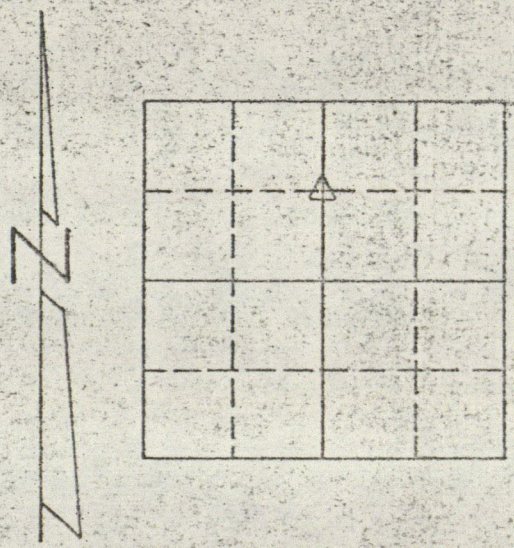

SW Cor NW ¼ NE ¼ Sec. 11 - T 16N - R 1E

G.E. JONES 12-19-66

RECORD OF CORNER

LOCATION OF MONUMENT: SECTION 11, T. 16 N., R. 1 E.

Found: ✓ Set: _____ Depth: Flush

Description: Aluminum disk mounted on a rebar set in concrete

Bearings to reference objects are magnetic unless a contrary mode is shown.

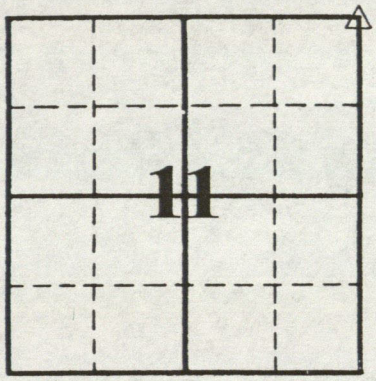

The original corner stone is rather deep under the rebar on which the disk is mounted.

STANLEY M. SHARTLE
REGISTERED
No. 3431
STATE OF INDIANA
LAND SURVEYOR

Stanley M. Shartle

Stanley M. Shartle, P.E. & L.S.

Date: December 16, 2002

RECORD OF CORNER

LOCATION OF MONUMENT: SECTION 11 , T. 16 N., R. 1 E. .

Found: ✓ Set: _____ Depth: Flush

Description: Aluminum disk mounted on a rebar set in concrete

Bearings to reference objects are magnetic unless a contrary mode is shown.

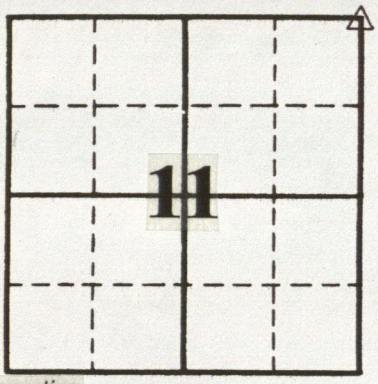

The original corner stone is rather deep under the rebar on which the disk is mounted.

STANLEY M. SHARTLE
REGISTERED
No. 3431
STATE OF INDIANA
LAND SURVEYOR

Stanley M. Shartle

Stanley M. Shartle, P.E. & L.S.

Date: December 16, 2002

CENT. N.W. 1/4 11-16-1E

stone just under surface
14" ± on top
has + carved on top

3/25/83
SPM & DCH

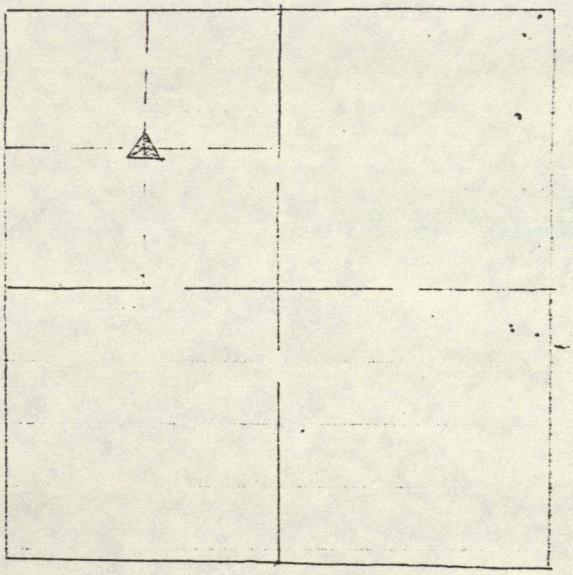



Note- tree ties are taken to face of tree
t 's 2' off grnd. & plumb

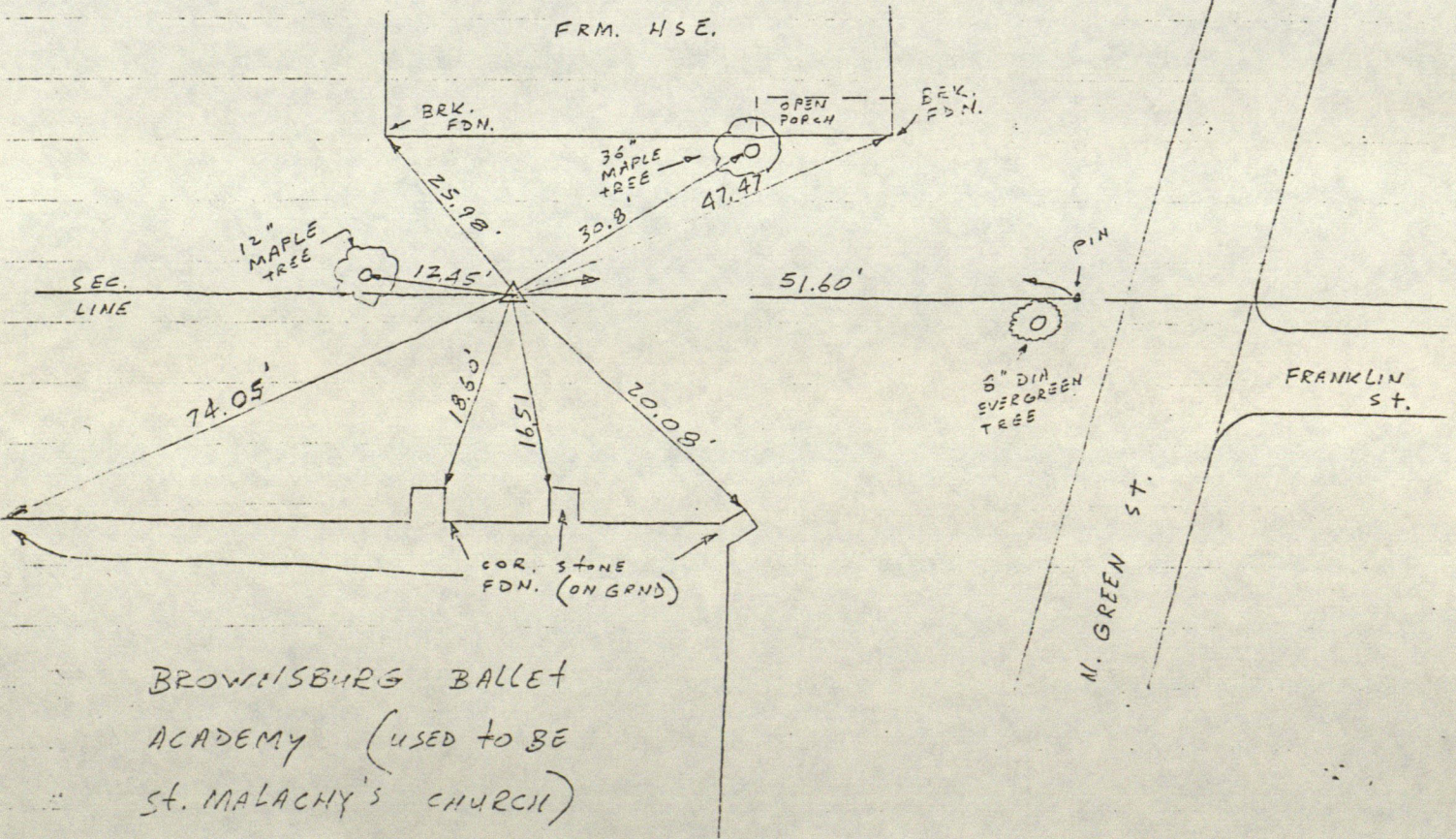

BROWNSBURG BALLET ACADEMY (USED TO BE ST. MALACHY'S CHURCH)

RECORD OF CORNER

LOCATION OF MONUMENT: SECTION 11 , T. 16 N., R. 1 E. .

Found: ✓ Set: _____ Depth: Flush

Description: Aluminum disk mounted on a rebar set in concrete

Bearings to reference objects are magnetic unless a contrary mode is shown.

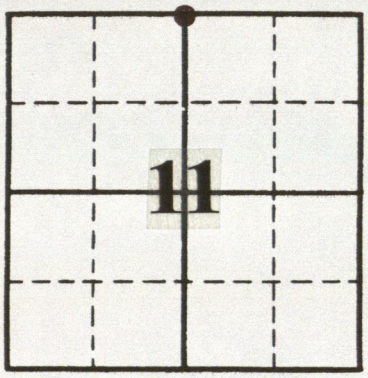

Destroyed during sewer construction years ago, and again in road construction in 2002, this corner was restored using my notes of 1942 and 1946. Shartle

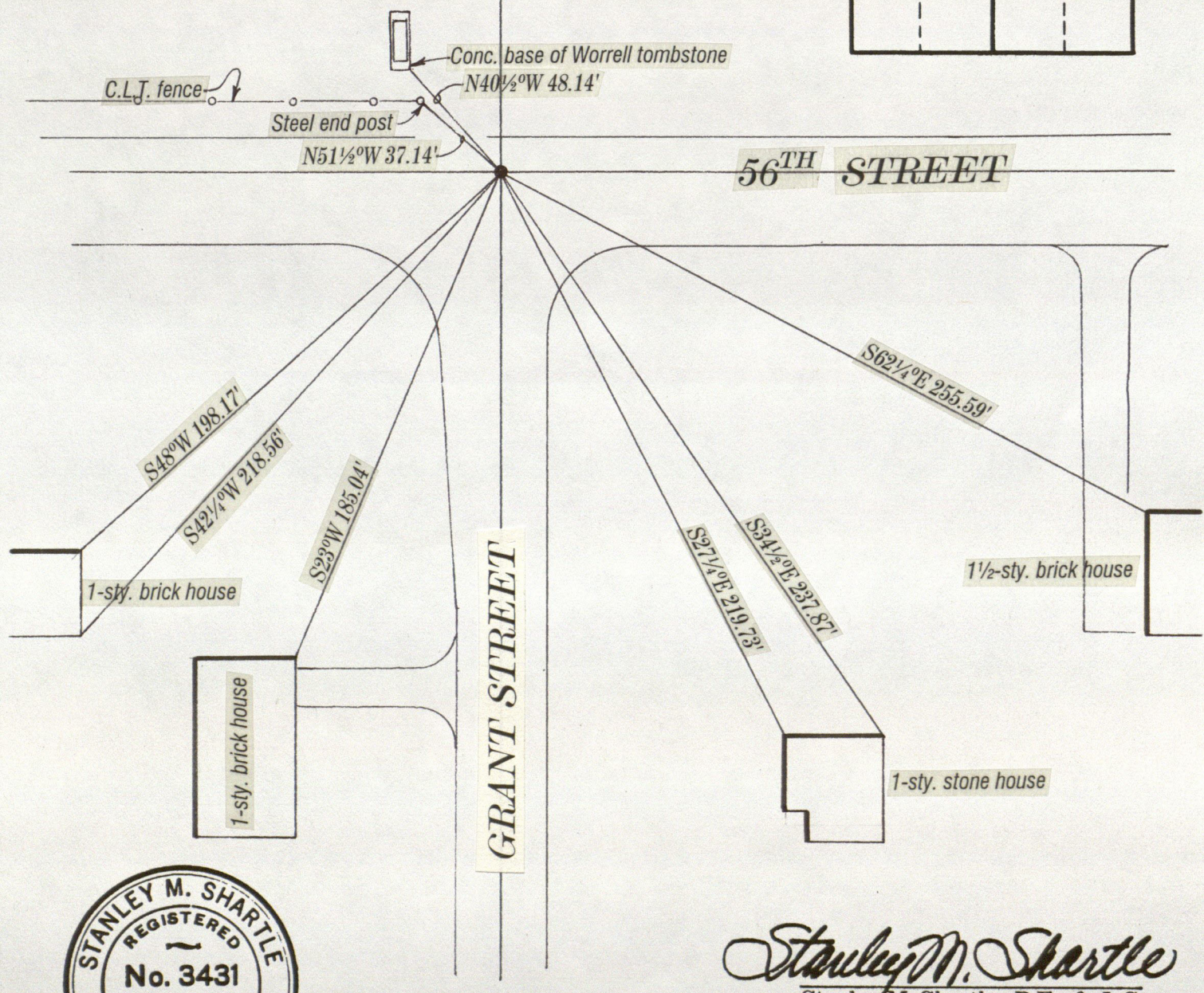

STANLEY M. SHARTLE REGISTERED No. 3431 STATE OF INDIANA LAND SURVEYOR

Stanley M. Shartle

Stanley M. Shartle, P.E. & L.S.

Date: December 11, 2002

HENDRICKS COUNTY

DESIGNATION OF MARKER SW cor. NE ¼ NW ¼ SEC. 11 T. 16 N. 1E R.

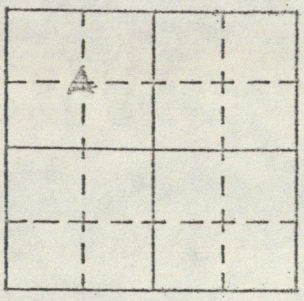

Marker found: yes ✓ no ____

Type of Marker: STONE

Description: ____

Depth and Marking: ____

References set: yes ✓ no ____

Sketch References below.

Date: MARCH 1968 Set by: LEWIS ENGINEER

Comments:

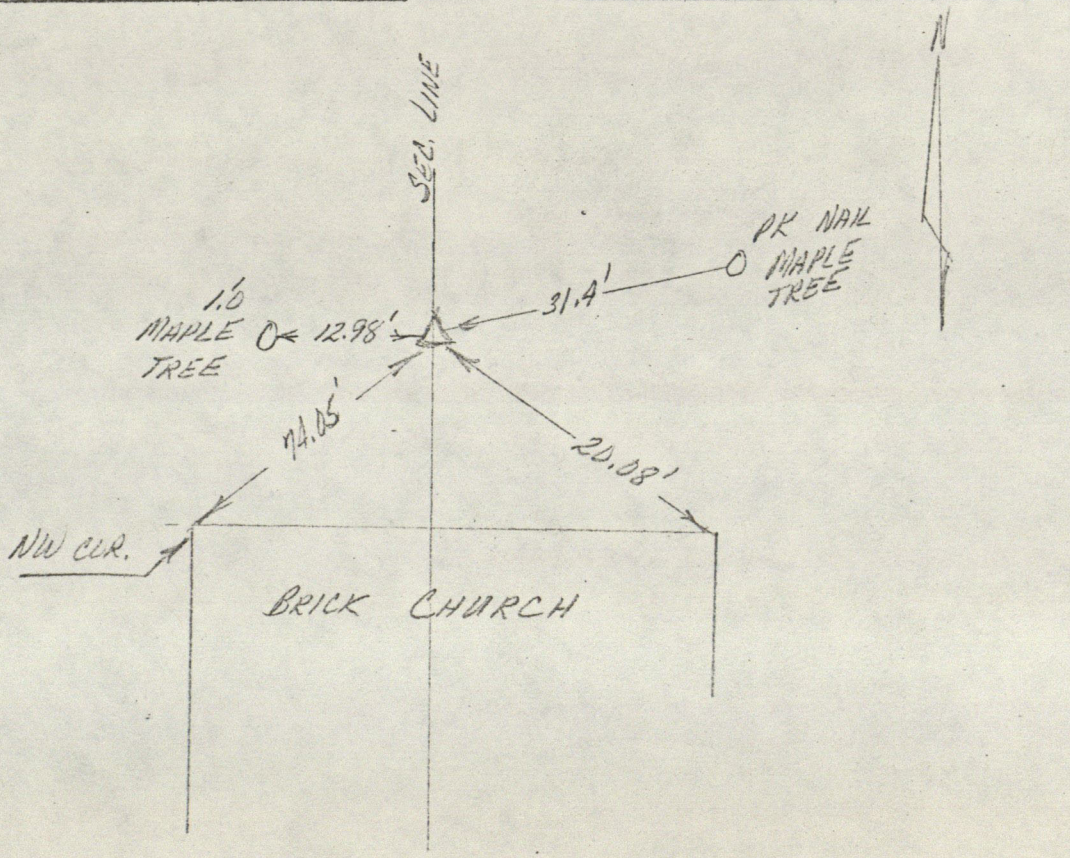

HENDRICKS COUNTY SURVEYOR

HENDRICKS COUNTY

Designation of Marker SW Cor. NE 4 NW 4 Sec. 11 Twp. 16 Range 1E

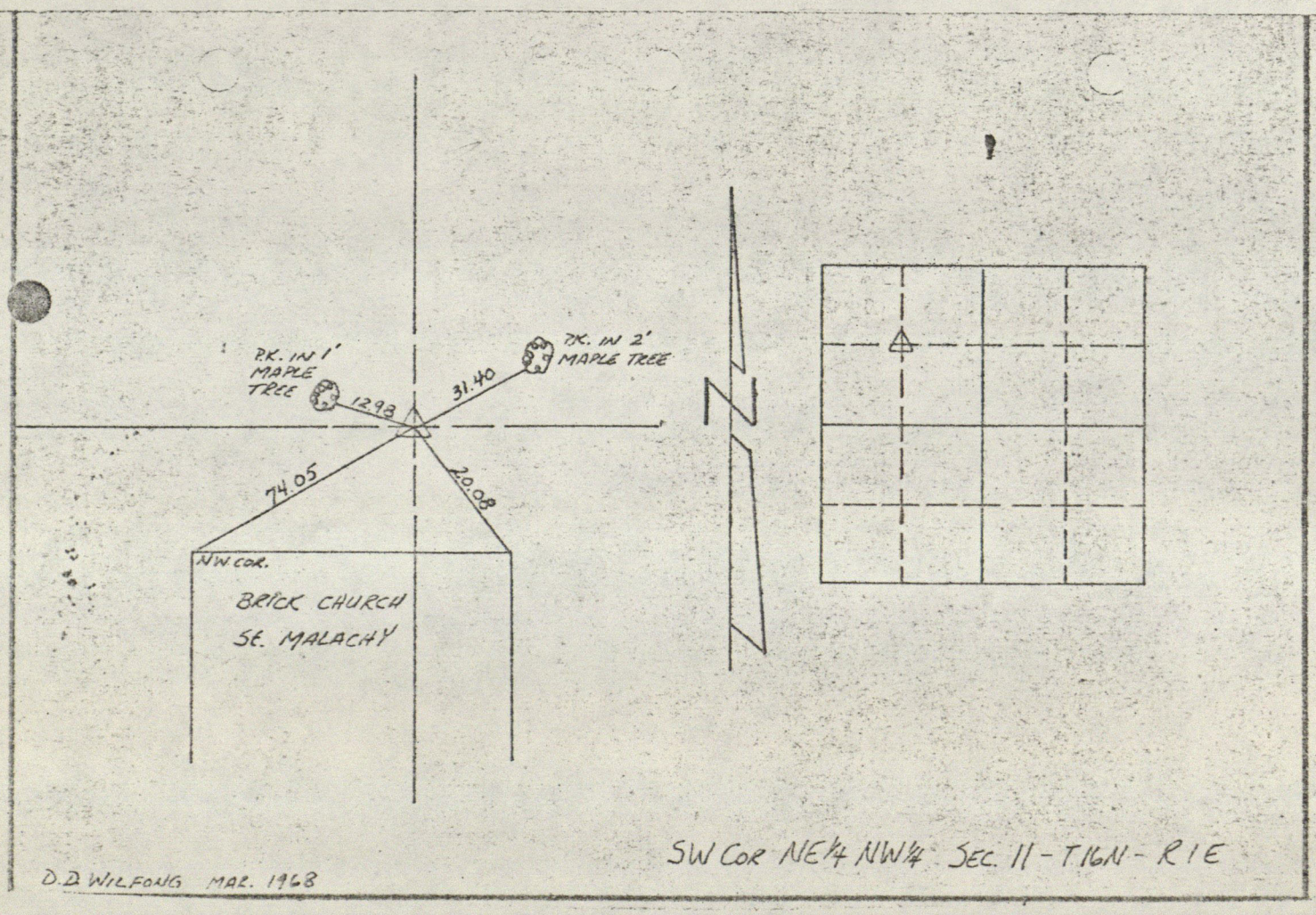

RECORD OF CORNER

LOCATION OF MONUMENT: SECTION 11, T. 16 N., R. 1 E.

Found: ✓ Set: ___ Depth: Flush

Description: Cross cut into concrete pavement

Bearings to reference objects are magnetic unless a contrary mode is shown.



In 1868, County Surveyor Job Hadley set a stone to mark the southeast corner of Lot 10. On September 10, 1948, the undersigned found the stone in good condition and carefully referenced it to several objects. The area is now paved with concrete but the stone's position is known from the 1948 references and has been marked on the pavement.

STANLEY M. SHARTLE
REGISTERED
No. 3431
STATE OF INDIANA
LAND SURVEYOR

Stanley M. Shartle

Stanley M. Shartle, P.E. & L.S.

Date: August 13, 1999

HENDRICKS COUNTY

Designation of Marker Brownsburg Sec. 11 Twp. 16 Range 1E

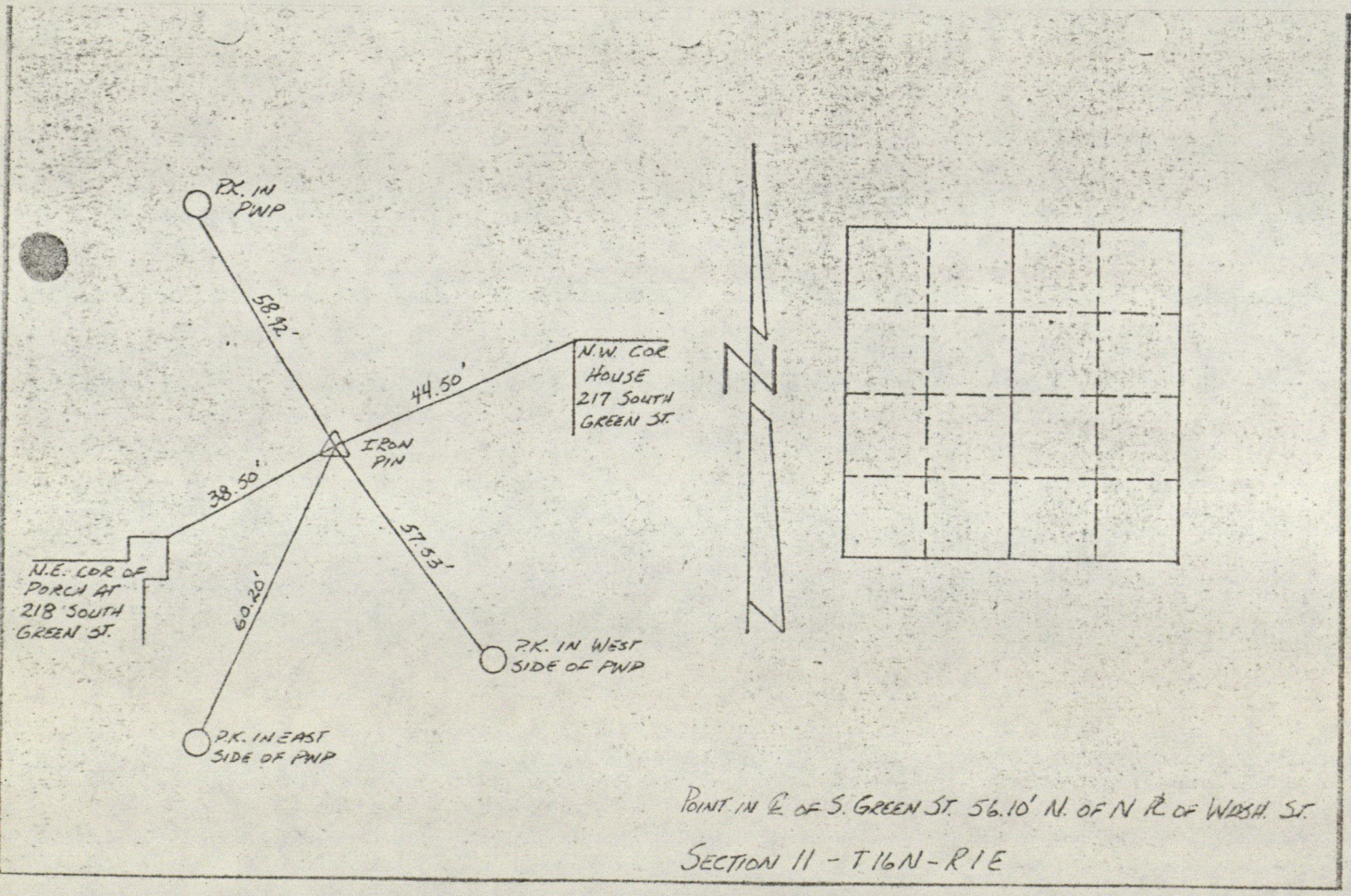

N½ Mi. stone Sec. 11-16-1E
by Gerren E. Jones

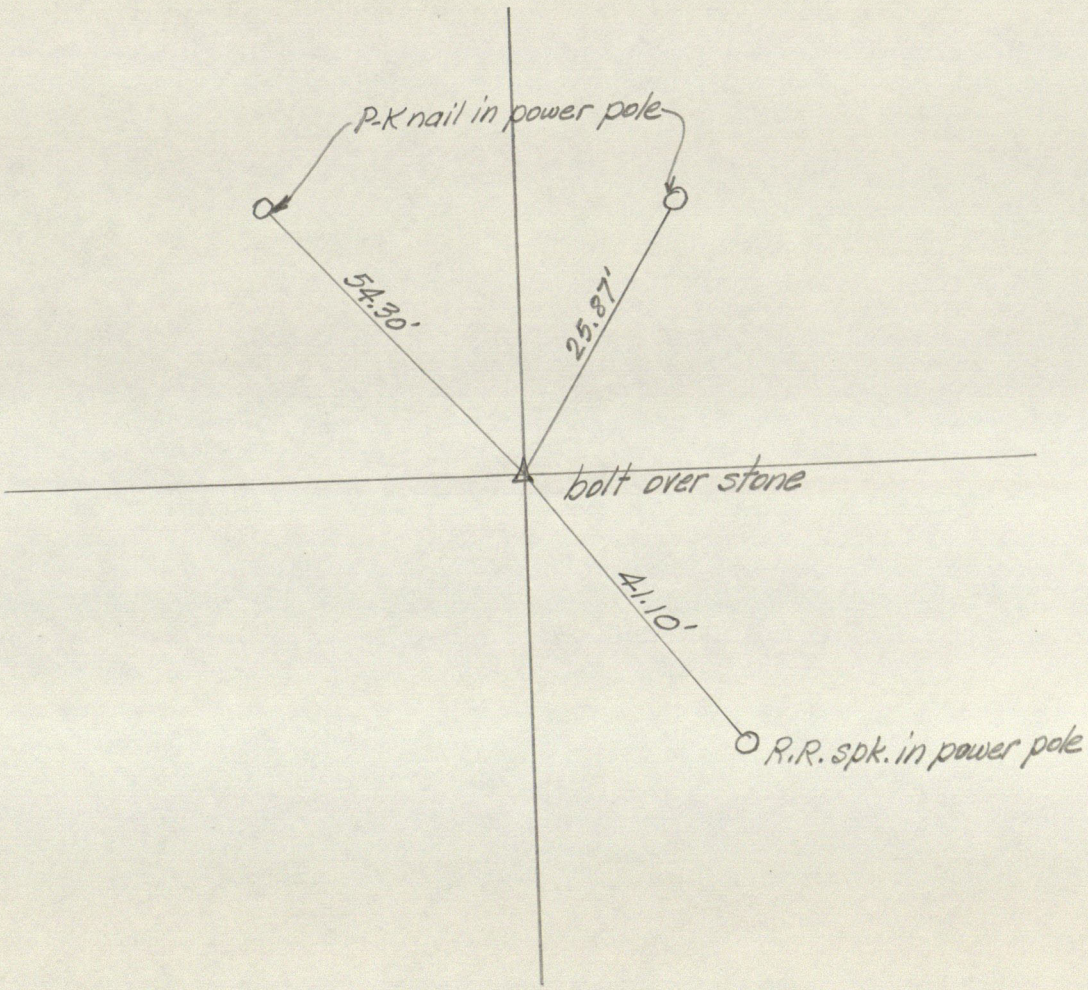

HENDRICKS COUNTY

Designation of Marker Brownsburg Sec. 11 Twp. 16 Range 1E

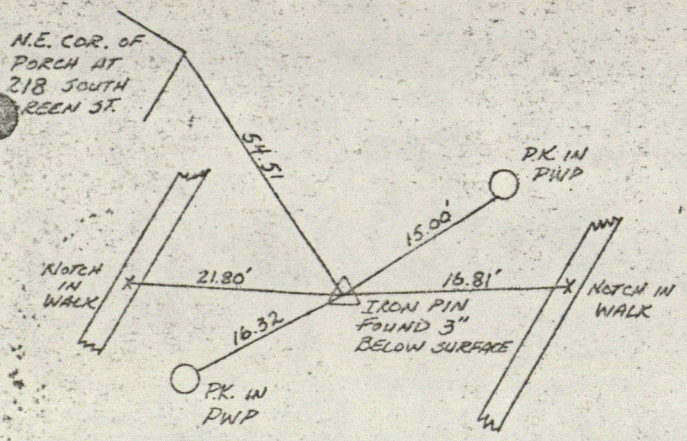

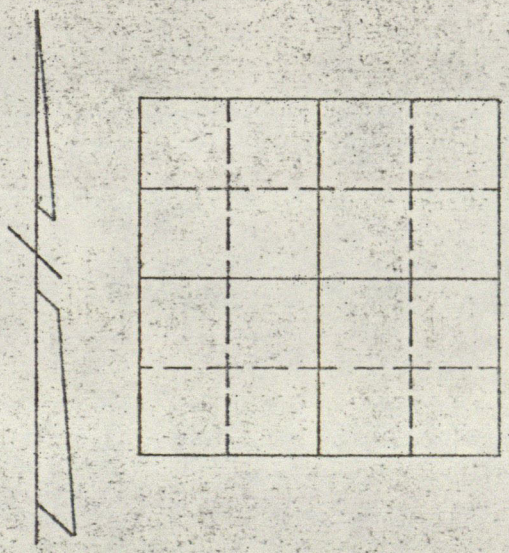

POINT AT ℄ S. GREEN ST. & N. R/W OF WASHINGTON ST.
SECTION 11 - T16N - R1E

G.E. JONES 8-9-66

HENDRICKS COUNTY

Designation of Marker 5½ Mile Cor. Sec. 11 Twp. 16 Range 1E

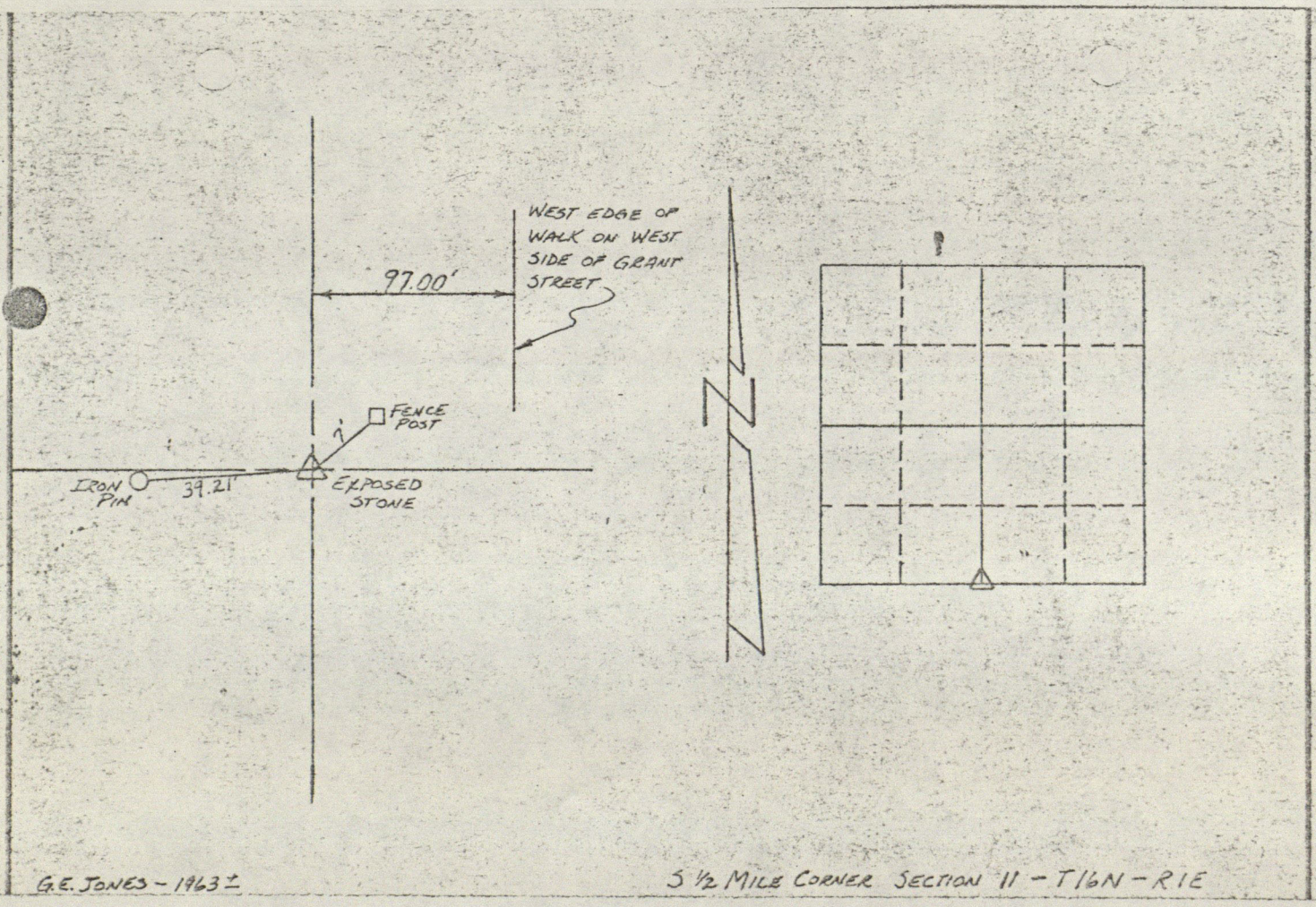

RECORD OF CORNER

LOCATION OF MONUMENT: SECTION 12 , T. 16 N., R. 1 E. .

Found: ✓ Set: _____ Depth: 18 inches

Description: See below

Bearings to reference objects are magnetic unless a contrary mode is shown.



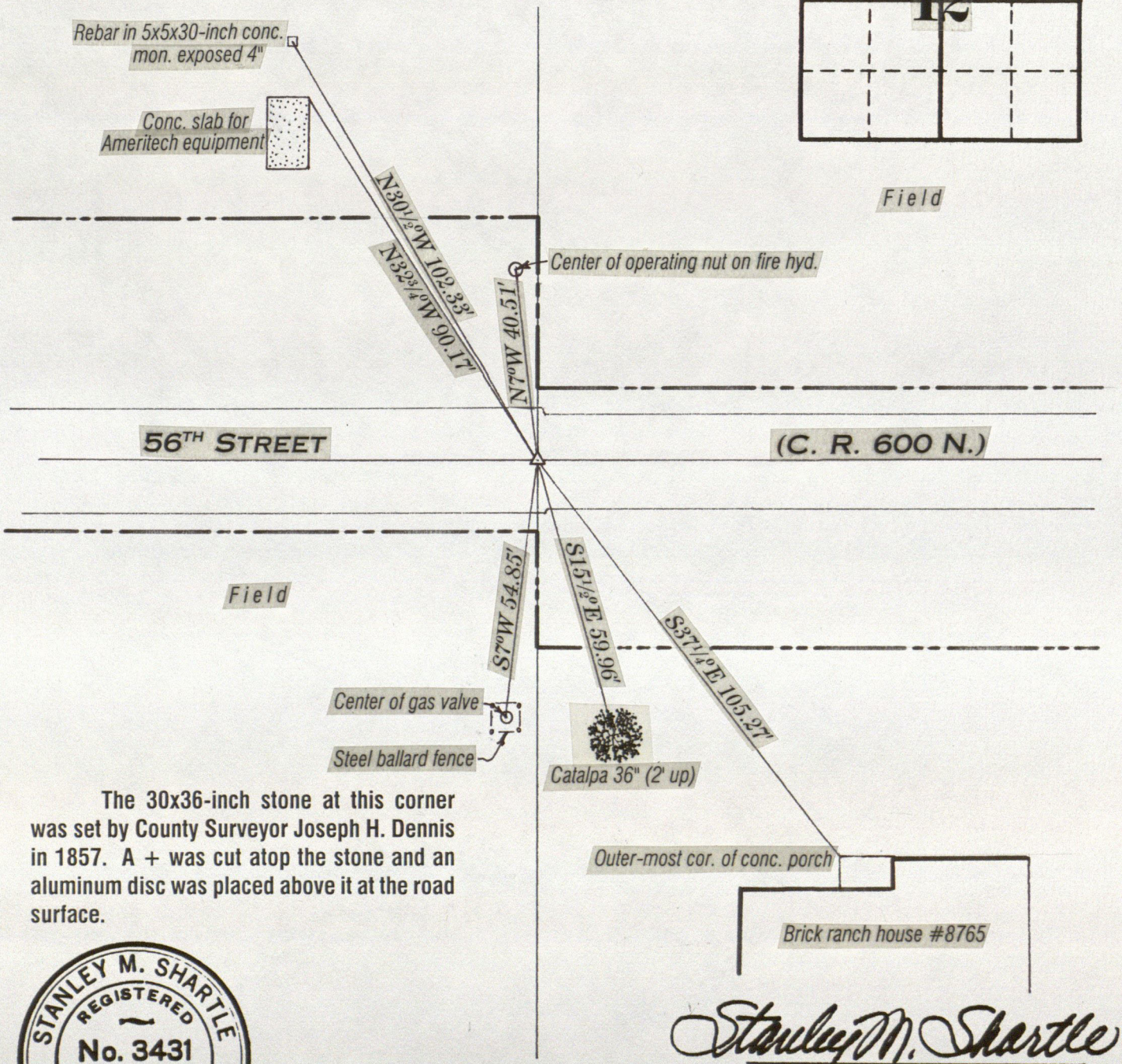

The 30x36-inch stone at this corner was set by County Surveyor Joseph H. Dennis in 1857. A + was cut atop the stone and an aluminum disc was placed above it at the road surface.

STANLEY M. SHARTLE
REGISTERED
No. 3431
STATE OF INDIANA
LAND SURVEYOR

Stanley M. Shartle

Stanley M. Shartle, P.E. & L.S.

Date: January 15, 2002

CEN. N. NE¼ 12-16-1E

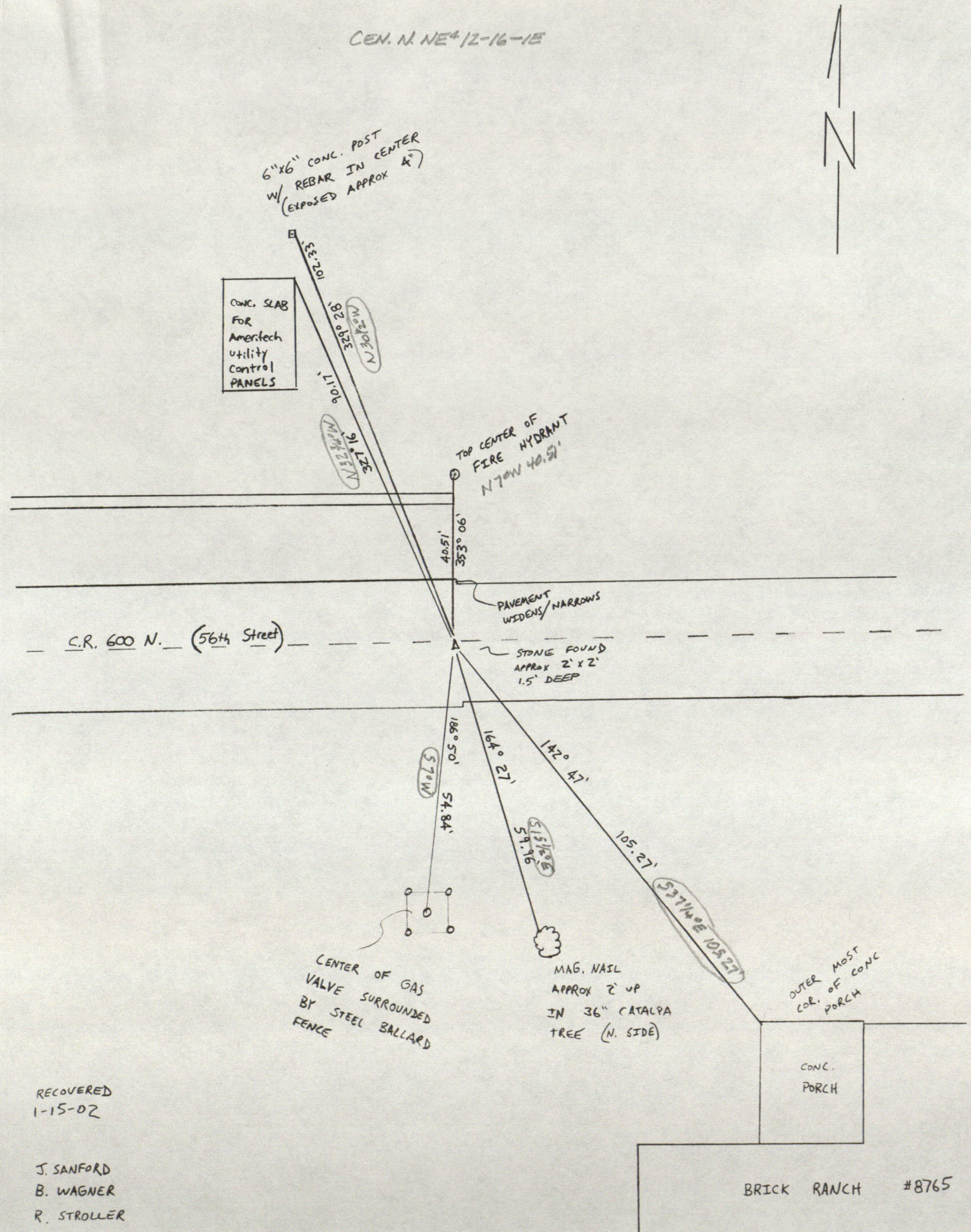

RECOVERED
1-15-02

J. SANFORD
B. WAGNER
R. STROLLER

STANLEY M. SHARTLE
REGISTERED PROFESSIONAL ENGINEER
RURAL ROUTE 1, BOX 33
STILESVILLE, IND. 46180

LOCATION OF MONUMENT: SECTION 12, T.16 N., R. 1 E.

Monument found: Yes ✓ No ___

Description: See below

Depth: 19.5 inches

References taken: July 8, 1977

Comments: Bearings are magnetic

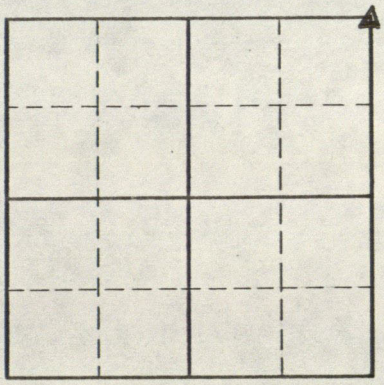

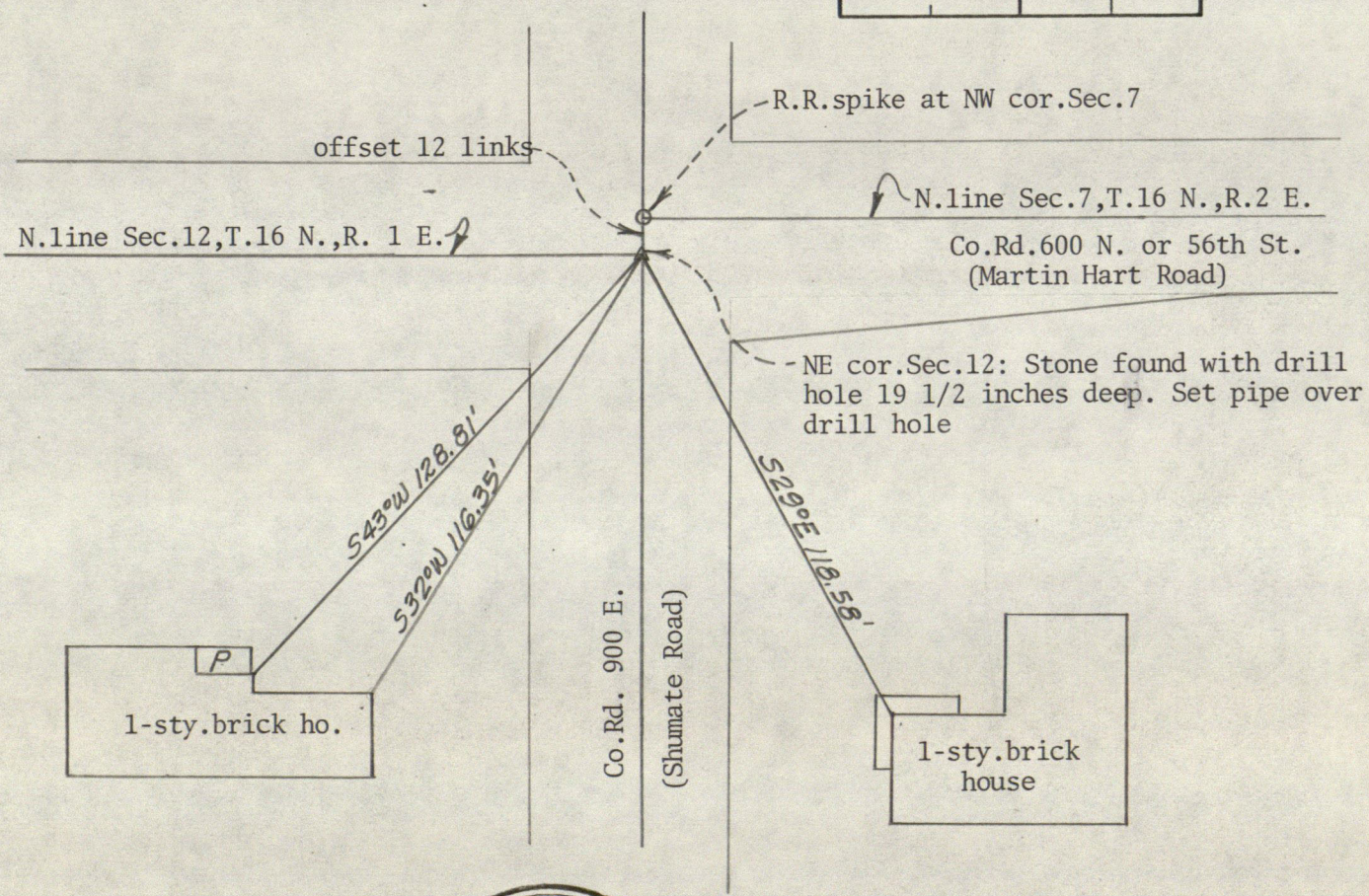

STANLEY M. SHARTLE REGISTERED No. 3431 STATE OF INDIANA LAND SURVEYOR

Stanley M. Shartle

Stanley M. Shartle, P.E & L.S.

July 15, 1977

Date

HENDRICKS COUNTY

Designation of Marker E ½ Mile Cor Sec. 12 Twp. 16 Range 1E

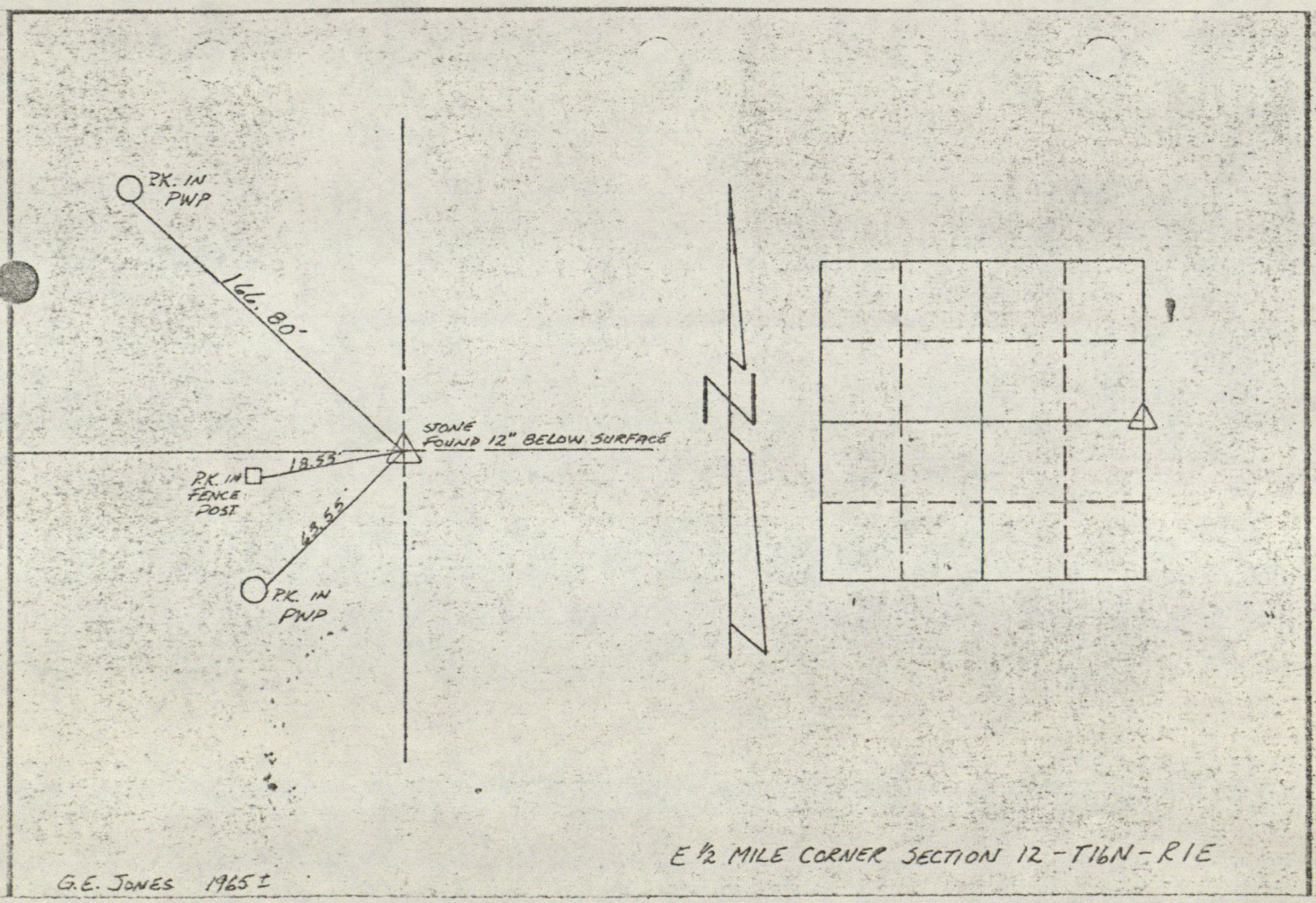

HENDRICKS COUNTY

DESIGNATION OF MARKER SE COR. E1/2 SE1/4 SEC. 13 T. 16N N. 1E R.

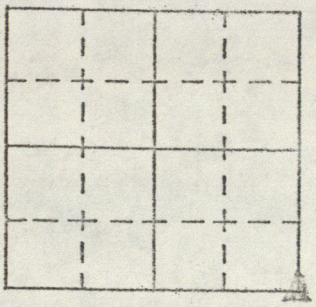

Marker found: yes ✓ no ____

Type of Marker: Creosoted Hub

Description: ____

Depth and Marking: ____

References set: yes ____ no ✓

Sketch References below.

Date: 4-20-72 Set by: Garren Jones

Comments: Southeast corner E1/2 SE1/4 SEC. 13-16-1E
Creosoted Hub Found, Monument Set.



HENDRICKS COUNTY SURVEYOR

RECORD OF CORNER

LOCATION OF MONUMENT: SECTION 13, T. 16 N., R. 1 E.

Found: _____ Set: ✓ Depth: Flush

Description: Railroad spike set

Bearings to reference objects are magnetic unless a contrary mode is shown.

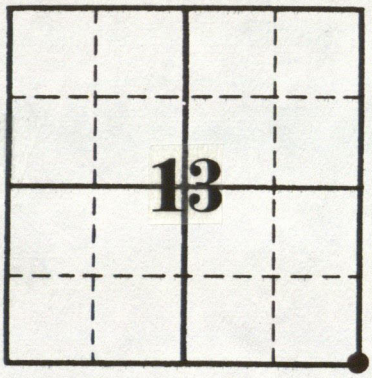

Excavated 28 inches deep and probed down to 36 inches deep but found no landmark. It may have been removed during the installation of the cable.
Shartle

STANLEY M. SHARTLE
REGISTERED
No. 3431
STATE OF INDIANA
LAND SURVEYOR

Stanley M. Shartle

Stanley M. Shartle, P.E. & L.S.

Date: NOV. 29 2004

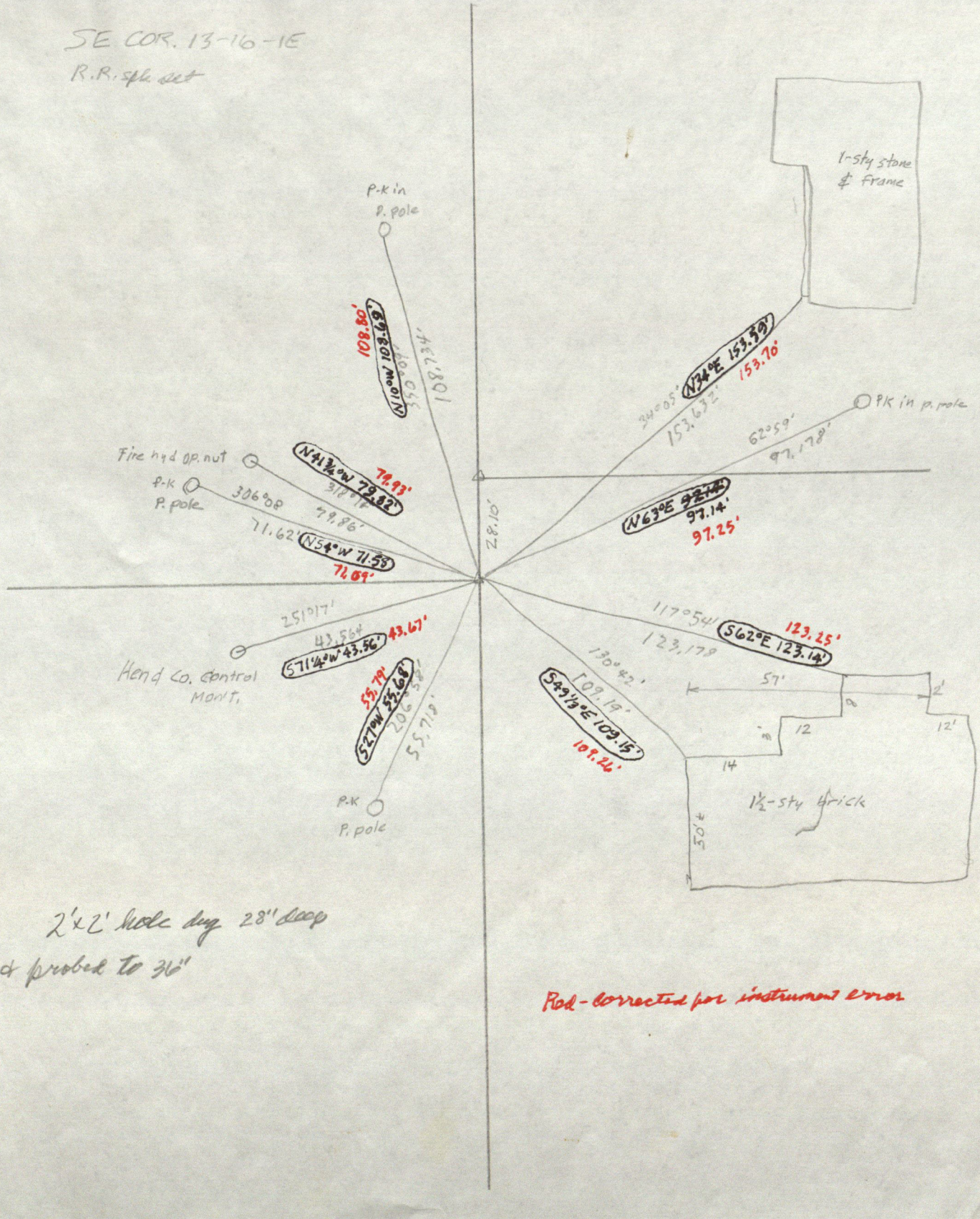

2'x2' hole dug 28" deep & probed to 36"

Red - corrected for instrument error

RECORD OF CORNER

LOCATION OF MONUMENT: SECTION 13 , T. 16 N., R. 1 E. .

Found: ✓ Set: _____ Depth: 7 inches

Description: Railroad spike set above the center of N-S range line notch atop stone

Bearings to reference objects are magnetic unless a contrary mode is shown.

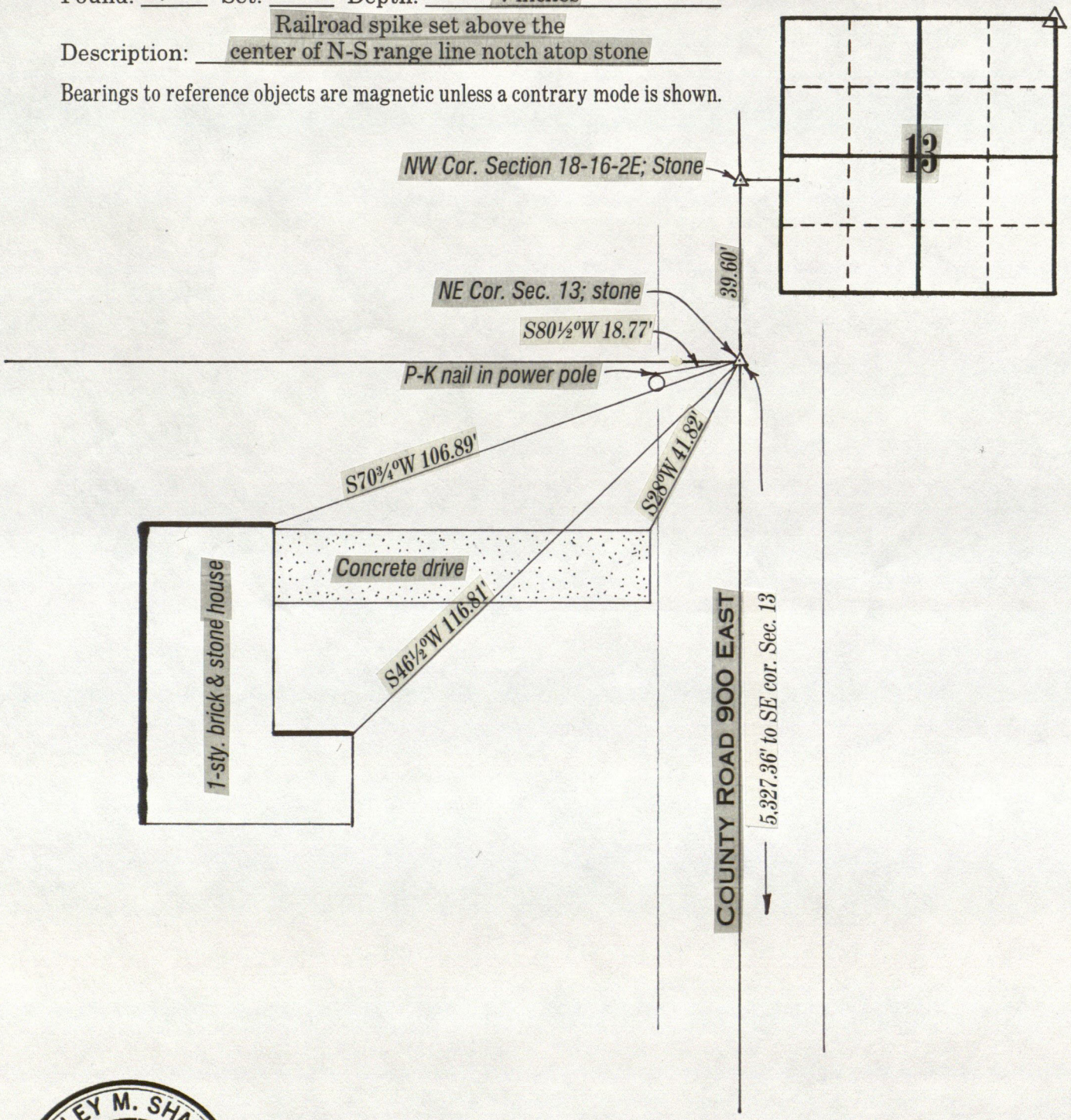

STANLEY M. SHARTLE
REGISTERED
No. 3431
STATE OF
INDIANA
LAND SURVEYOR

Stanley M. Shartle

Stanley M. Shartle, P.E. & L.S.

Date: November 18, 2004

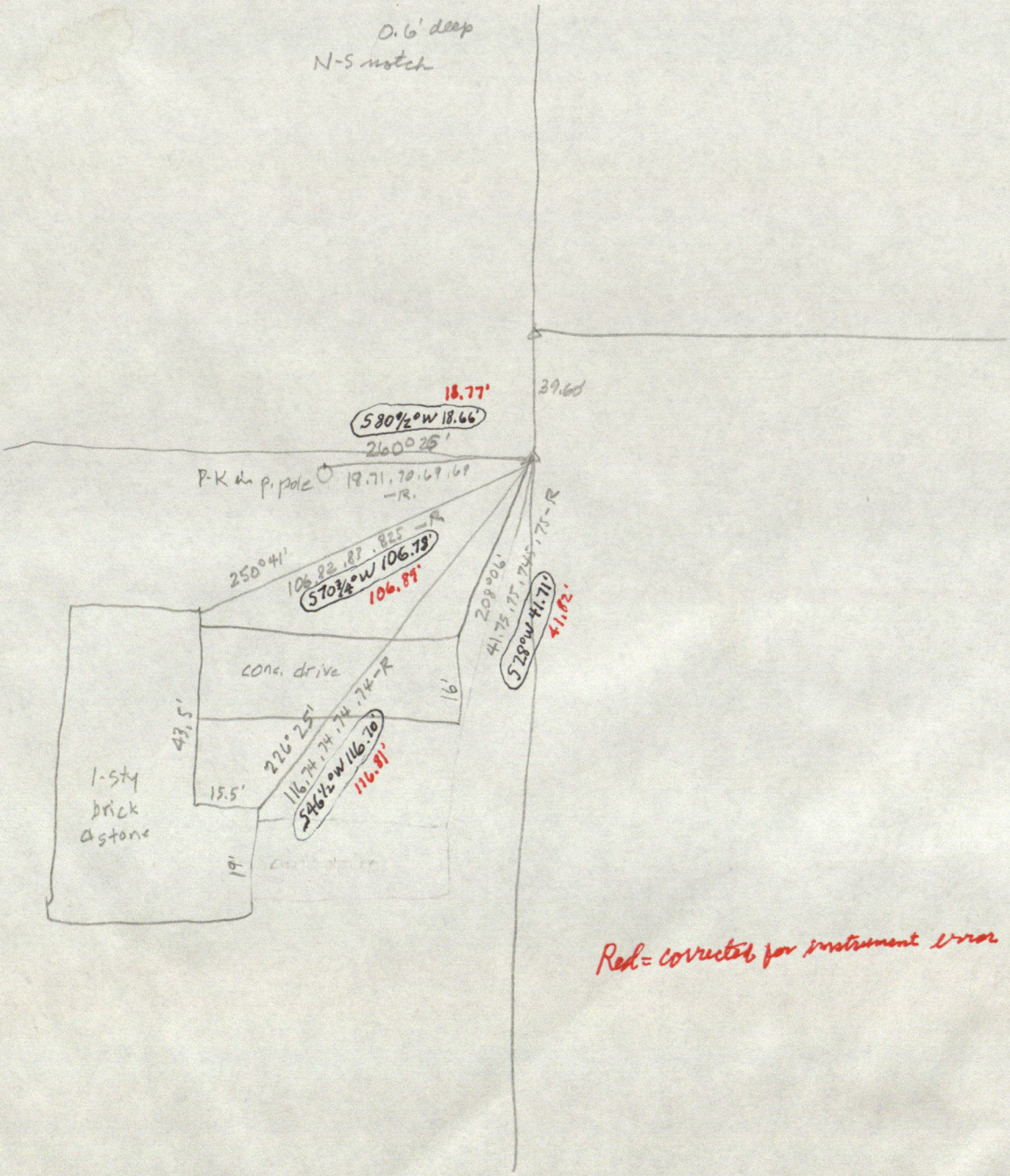

Red = corrected for instrument error

HENDRICKS COUNTY

Designation of Marker Sw Cor. E½ Sec. 13 Twp. 16 Range 1E

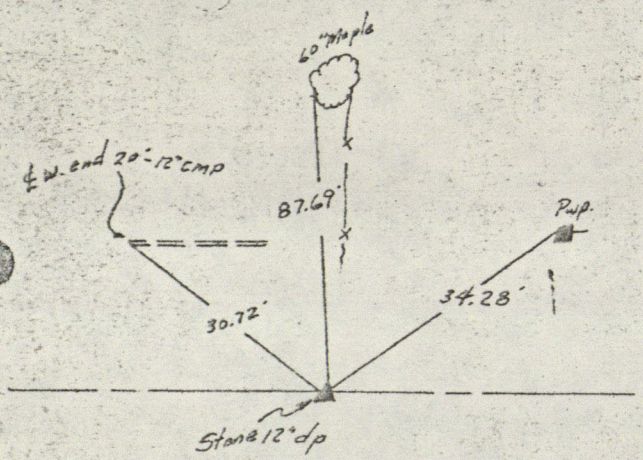

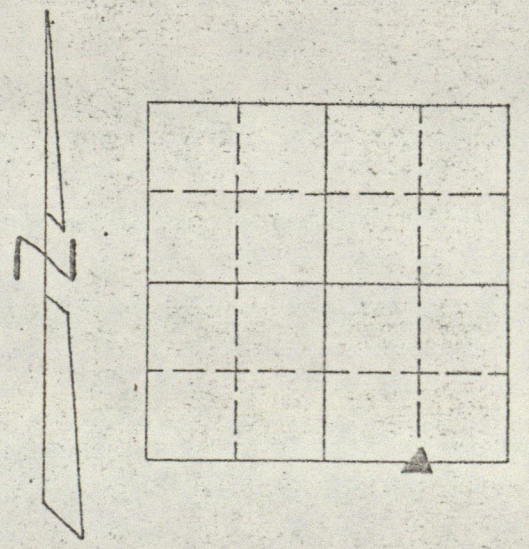

S.W. COR. E½, SE¼, SEC. 13-16-1E

HENDRICKS COUNTY

Designation of Marker NE Cor. Sec. 13 Twp. 16 Range 1E

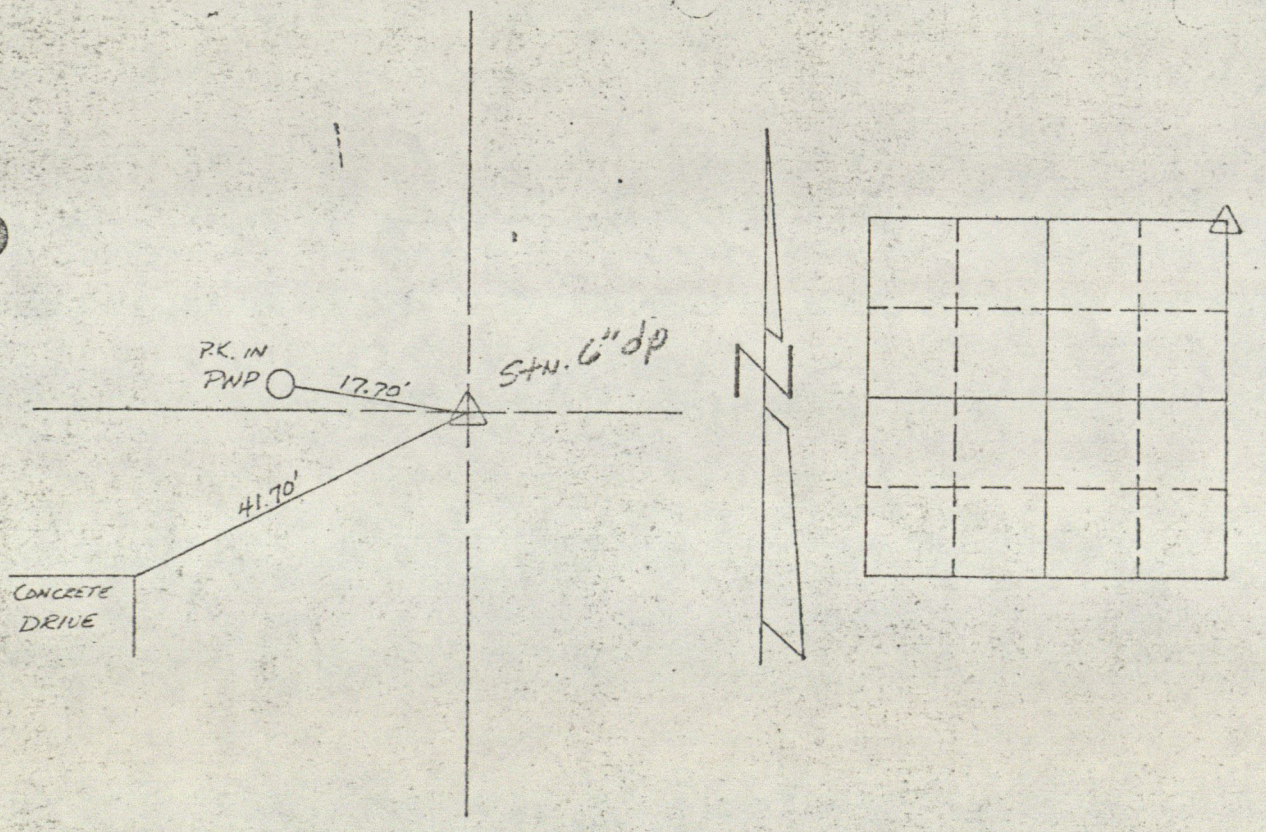

4-6-72 CB

NORTHEAST CORNER SECTION 13-T16N-R1E

HENDRICKS COUNTY

Designation of Marker SE Cor Sec. 13 Twp. 16 Range 1E

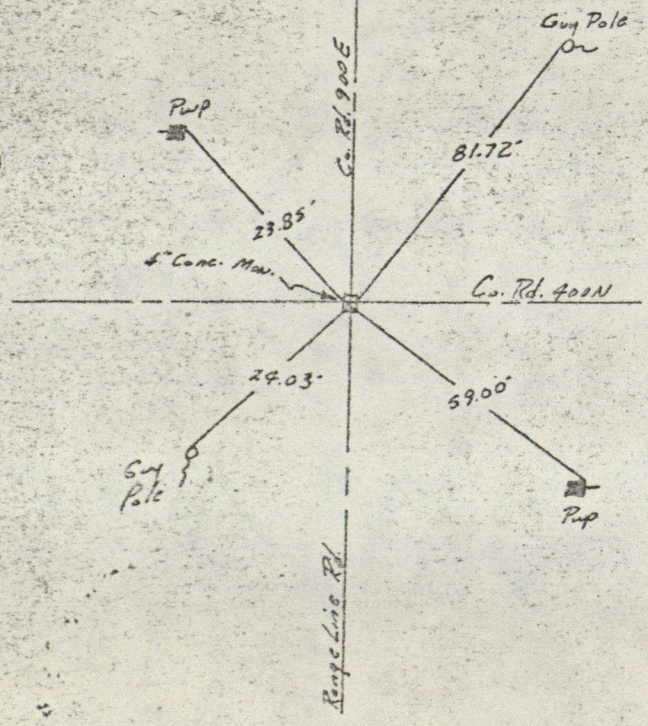

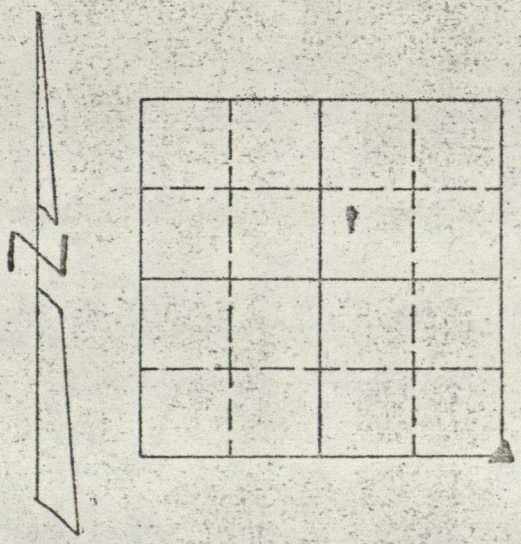

S.E. Cor., SEC. 13-16-1E

HENDRICKS COUNTY

Designation of Marker E ½ Mile Sec. 13 Twp. 16 Range 1E

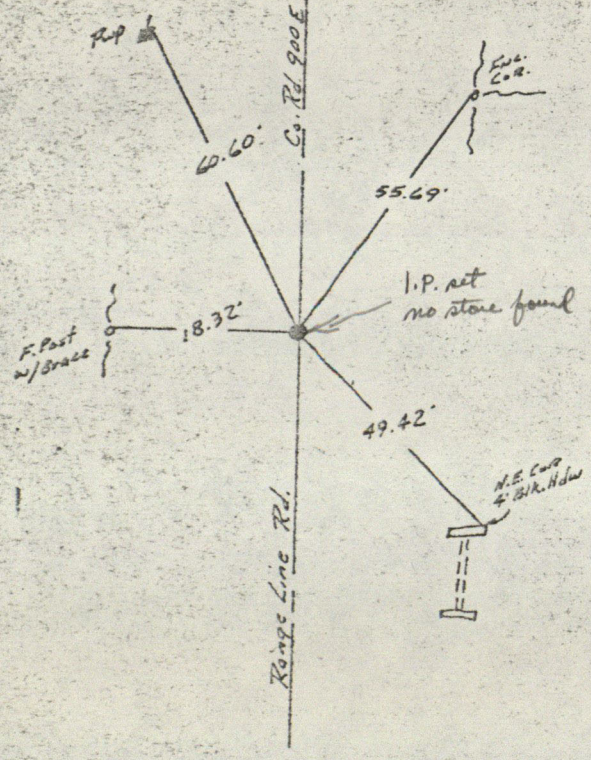

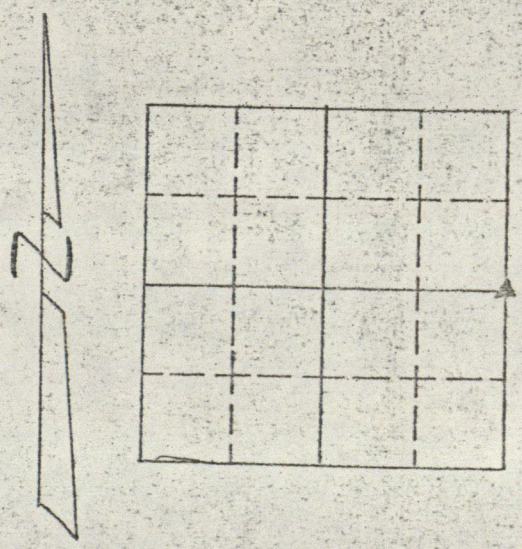

E. ½ Mile, Sec. 13-16-1E

RECORD OF CORNER

LOCATION OF MONUMENT: SECTION 14, T. 16 N., R. 1 E.

Found: ✓ Set: ___ Depth: Stone 18"; disk flush

Description: No. 6 rebar with standard county disk placed over the corner stone

Bearings to reference objects are magnetic unless a contrary mode is shown.

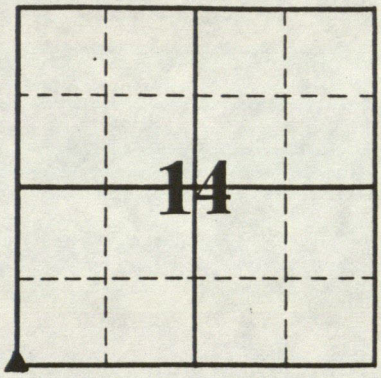

12"x14"x15" granite stone found 18" deep. Old railroad spike and PK nail found 2' ± west of corner stone

S. R. 267

1-sty. frame house

N60½°W 165.85'

N80°W 161.62'

Rebar in conc. witness post set flush with ground

N29°E 42.64'

CO. RD. 400 N.

S67°W 21.59'

S46½°E 37.87'

Rebar in conc. witness post set flush with ground

Rebar in conc. witness post set flush with ground

S66°E 182.54'

S29½°E 127.18'

1-sty. stone church

S51°W 256.70'

S40°W 313.12'

1-sty. stone building

STANLEY M. SHARTLE REGISTERED No. 3431 STATE OF INDIANA LAND SURVEYOR

Stanley M. Shartle

Stanley M. Shartle, P.E. & L.S.

Date: November 9, 1992

RECORD OF CORNER

LOCATION OF MONUMENT: SECTION 14, T. 16 N., R. 1 E.

Found: ✓ Set: ___ Depth: Stone 18"; disk flush

Description: No. 6 rebar with standard county disk placed over the corner stone

Bearings to reference objects are magnetic unless a contrary mode is shown.



12"x14"x15" granite stone found 18" deep. Old railroad spike and PK nail found 2' ± west of corner stone

STANLEY M. SHARTLE REGISTERED No. 3431 STATE OF INDIANA LAND SURVEYOR

Stanley M. Shartle

Stanley M. Shartle, P.E. & L.S.

Date: November 9, 1992

TRI- pad

DATE 10-29-92

Sec. 14-16-1E Hend. Co. In.



15" X 14" X 12" Granite Stone Fd.
18" Deep. Hend. Co. Disc & Rebar Set
over Stone.

NOTE: OLD RR Spk & PK Nail Fd.
2'± West of Stone

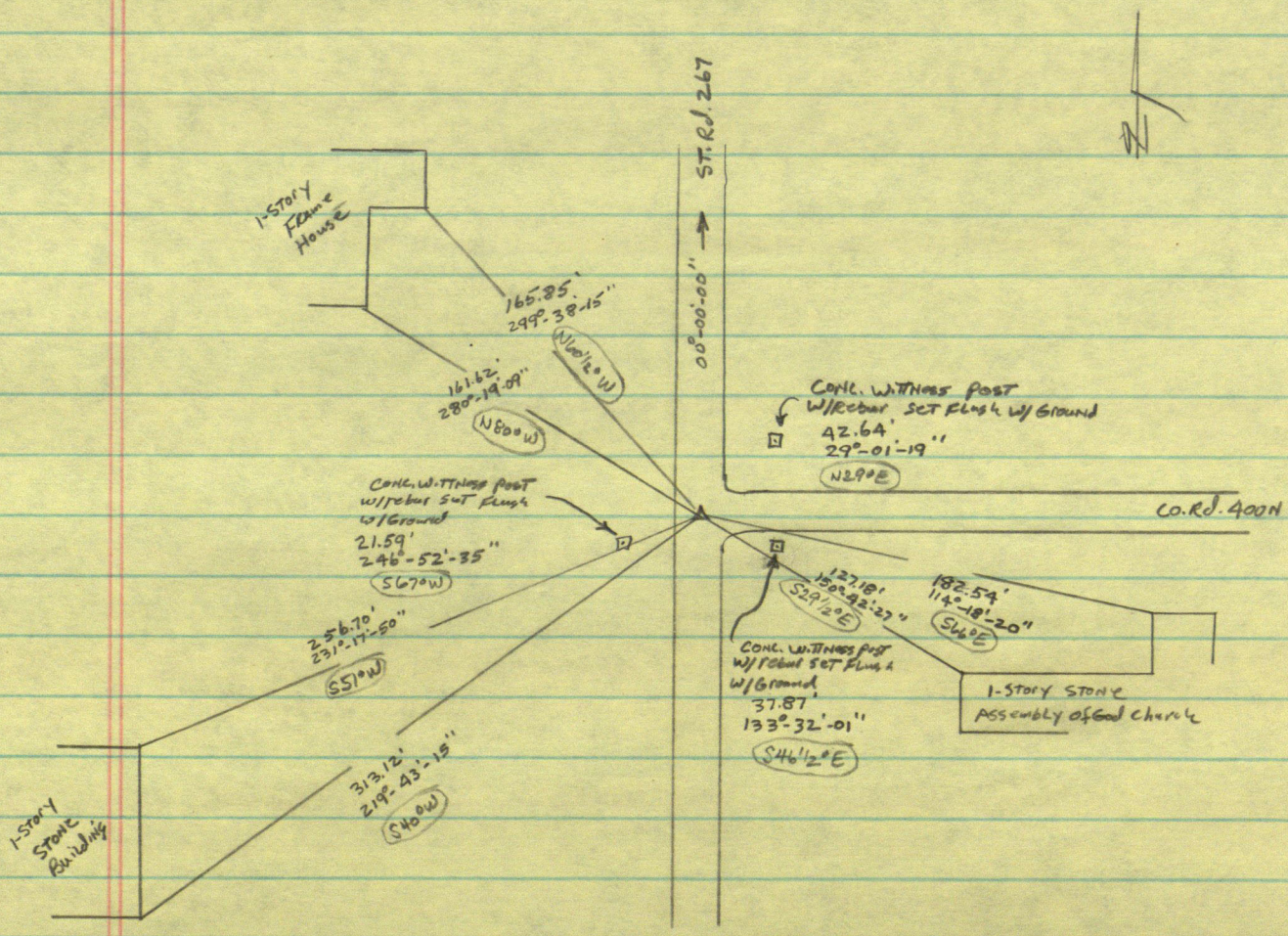

HENDRICKS COUNTY

Designation of Marker S½ Mile Sec. 14 Twp. 16 Range 1E

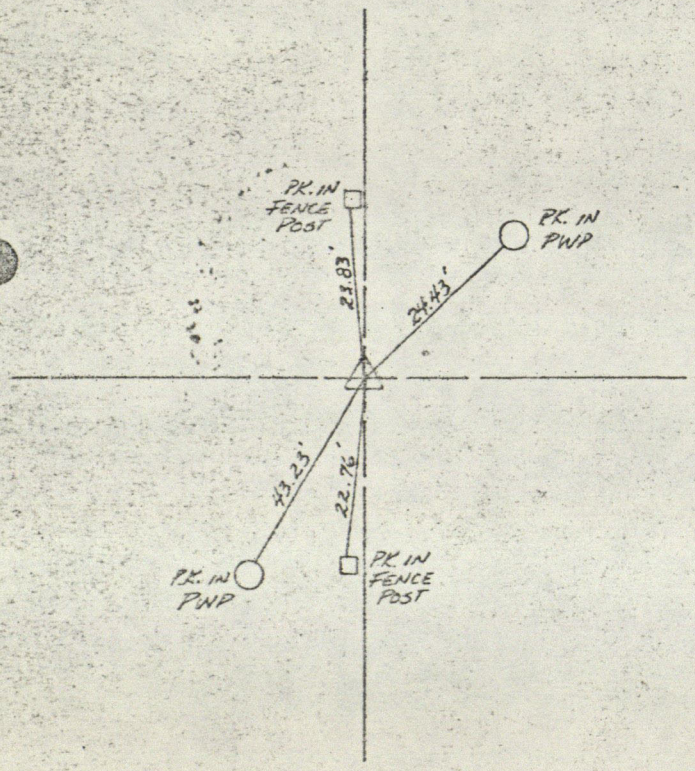

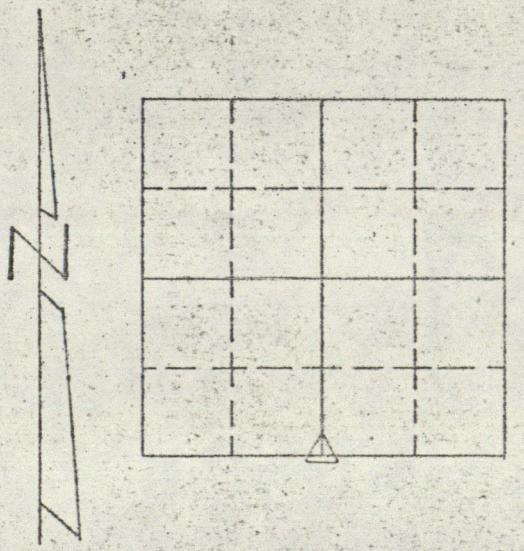

D.D. WILFONG 10-10-67

SOUTH ½ MILE SECTION 14 - T16N - R1E

STANLEY M. SHARTLE
REGISTERED PROFESSIONAL ENGINEER
RURAL ROUTE 1, BOX 33
STILESVILLE, IND. 46180

LOCATION OF MONUMENT: SECTION 14, T. 16 N., R. 1E.

Monument found: Yes ✓ No ___

Description: I. pin said to be over stone

Depth: 2"

References taken: July 14, 1976

Comments: Bearings are magnetic

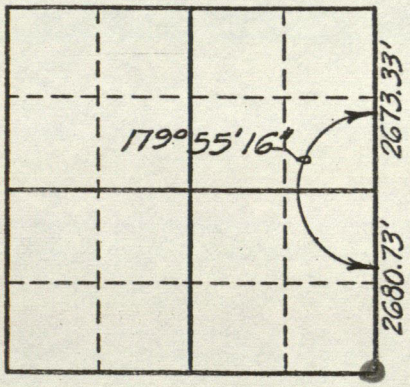

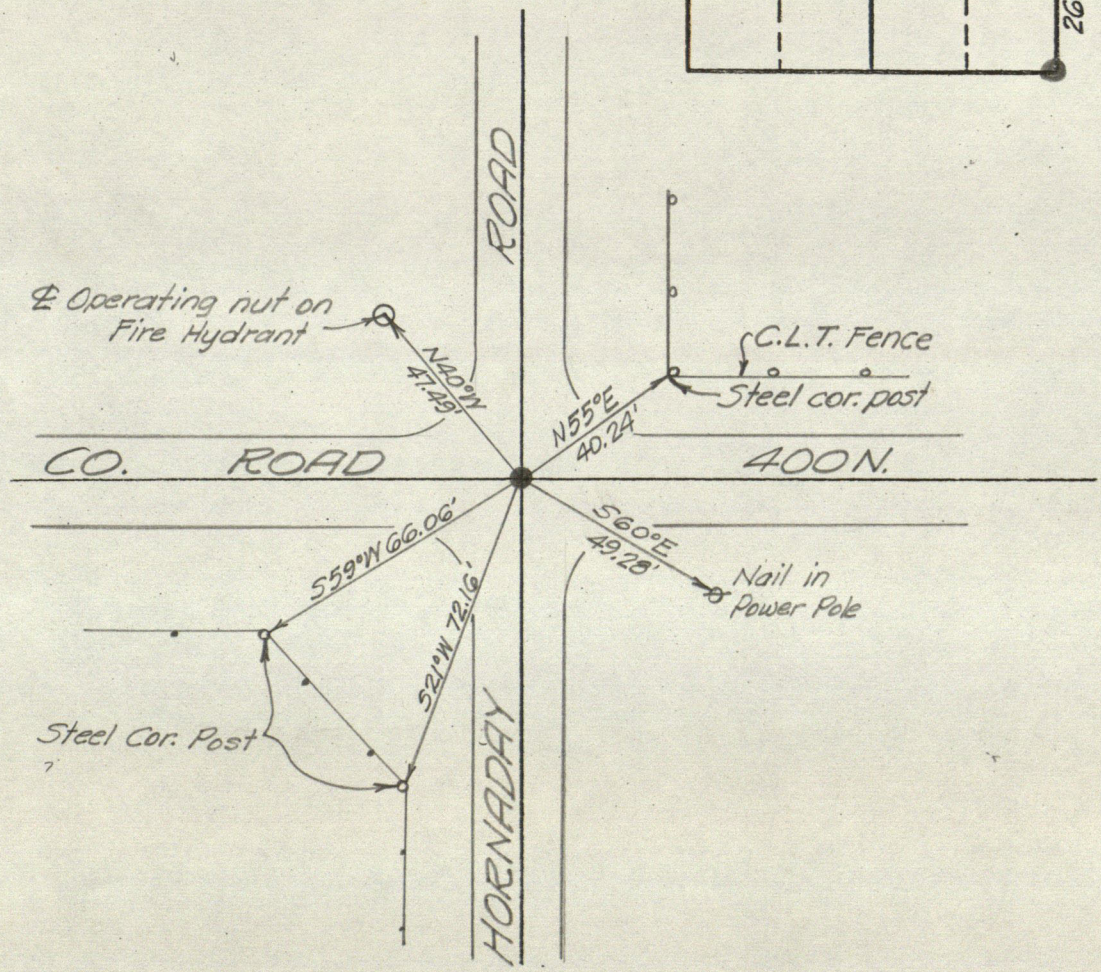

STANLEY M. SHARTLE
REGISTERED
No. 3431
STATE OF INDIANA
LAND SURVEYOR

Stanley M. Shartle

Stanley M. Shartle, P.E & L.S.

July 14, 1976

Date

RECORD OF CORNER

LOCATION OF MONUMENT: SECTION 14, T. 16 N., R. 1 E.

Found: ✓ Set: ___ Depth: Flush

Description: R.R. spike in concrete over #6x22½" rebar

Bearings to reference objects are magnetic unless a contrary mode is shown.

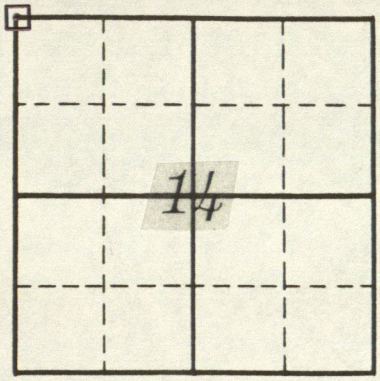

Stone destroyed during sewer construction years after I referenced it in 1946. Using those references in 1979 I restored the corner (accuracy σ = 0.02') and set a #6x22½" rebar. On May 20, 1991, I set a railroad spike in concrete above the rebar.

S. M. Shartle

STANLEY M. SHARTLE REGISTERED No. 3431 STATE OF INDIANA LAND SURVEYOR

Stanley M. Shartle

Stanley M. Shartle, P.E. & L.S.

Date: May 23, 1991

RECORD OF CORNER

LOCATION OF MONUMENT: SECTION 14, T. 16 N., R. 1 E.

Found: *See below* Set: _____ Depth: Flush

Description: + cut on conc. gutter of curb & gutter

Bearings to reference objects are magnetic unless a contrary mode is shown.



The undersigned first found the stone at this corner August 17, 1949, after a long search, and referenced it to seven objects. He referenced it again July 14, 1976. Street improvements in recent years have obliterated the corner. The present cross was cut using the 1976 references. Shartle

STANLEY M. SHARTLE
REGISTERED
No. 3431
STATE OF INDIANA
LAND SURVEYOR

Stanley M. Shartle

Stanley M. Shartle, P.E. & L.S.

Date: November 6, 2001

STANLEY M. SHARTLE
REGISTERED PROFESSIONAL ENGINEER
RURAL ROUTE 1, BOX 33
STILESVILLE, IND. 46180

LOCATION OF MONUMENT: SECTION 14, T. 16 N., R. 1E.

Monument found: Yes ✓ No ___

Description: Shallow drill hole in stone

Depth: 6"

References taken: July 14, 1976

Comments: Bearings are magnetic

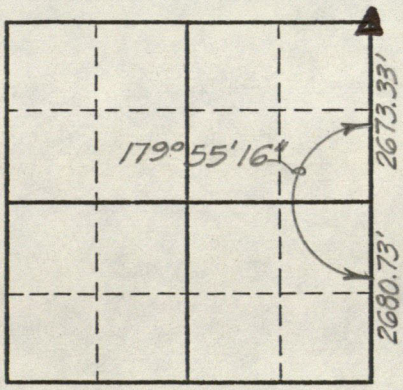

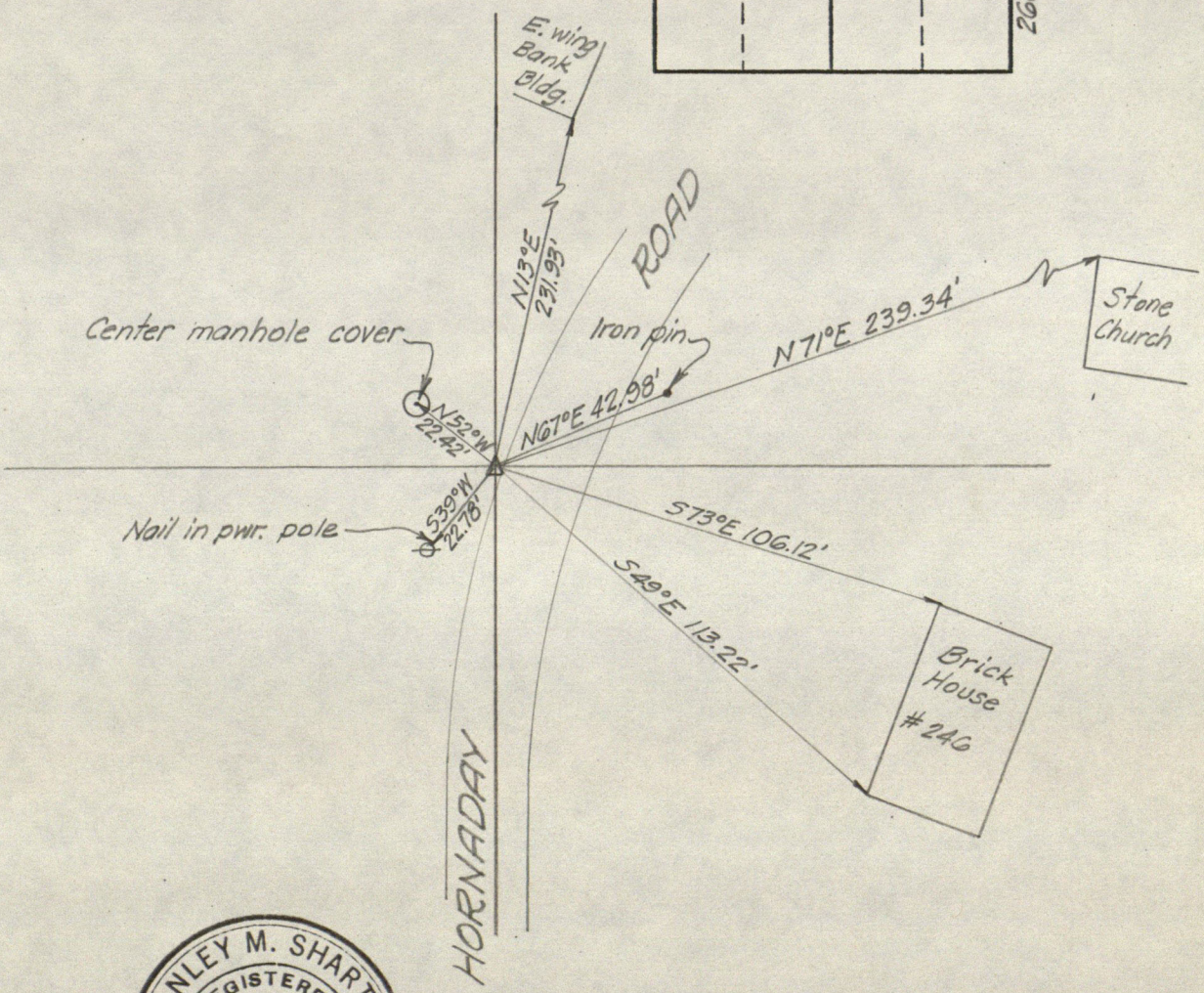

STANLEY M. SHARTLE REGISTERED No. 3431 STATE OF INDIANA LAND SURVEYOR

Stanley M. Shartle

Stanley M. Shartle, P.E & L.S.

July 14, 1976

Date

STANLEY M. SHARTLE
REGISTERED PROFESSIONAL ENGINEER
RURAL ROUTE 1, BOX 33
STILESVILLE, IND. 46180

LOCATION OF MONUMENT: SECTION 14, T. 16 N., R. 1E.

Monument found: Yes ✓ No ___

Description: Stone with cross

Depth: 6"

References taken: July 14, 1976

Comments: Bearings are magnetic

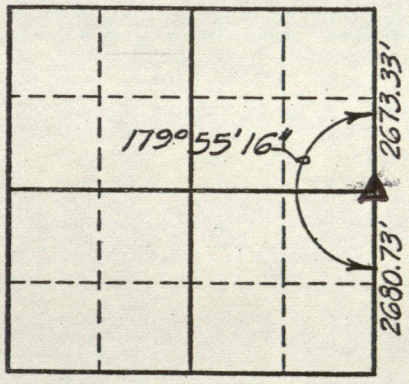

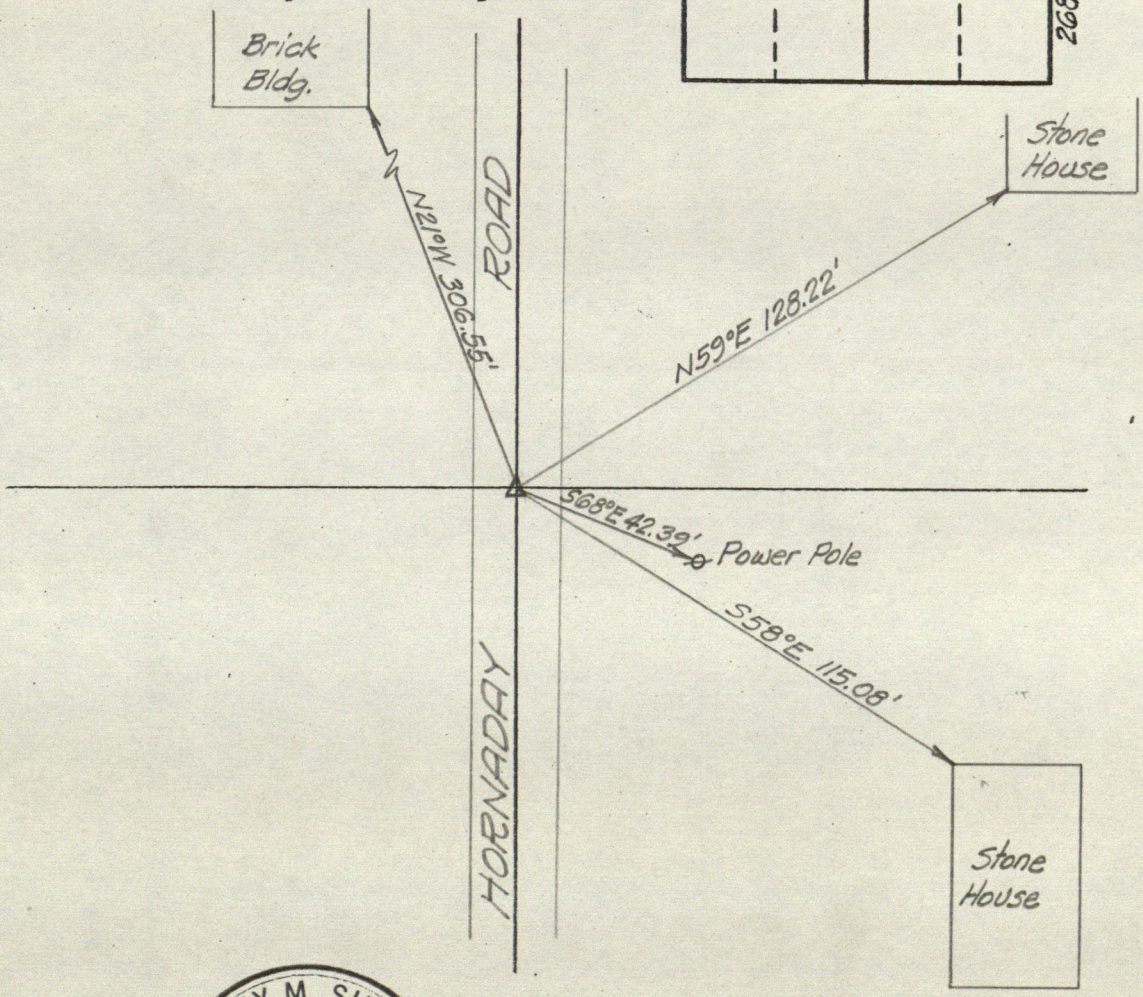

STANLEY M. SHARTLE
REGISTERED
No. 3431
STATE OF INDIANA
LAND SURVEYOR

Stanley M. Shartle

Stanley M. Shartle, P.E & L.S.

July 14, 1976

Date

RECORD OF CORNER

LOCATION OF MONUMENT: SECTION 14, T. 16 N., R. 1 E.

Found: ✓ Set: ___ Depth: R.R. spike flush stone 8½ inches

Description: R.R. spike in concrete over stone

Bearings to reference objects are magnetic unless a contrary mode is shown.

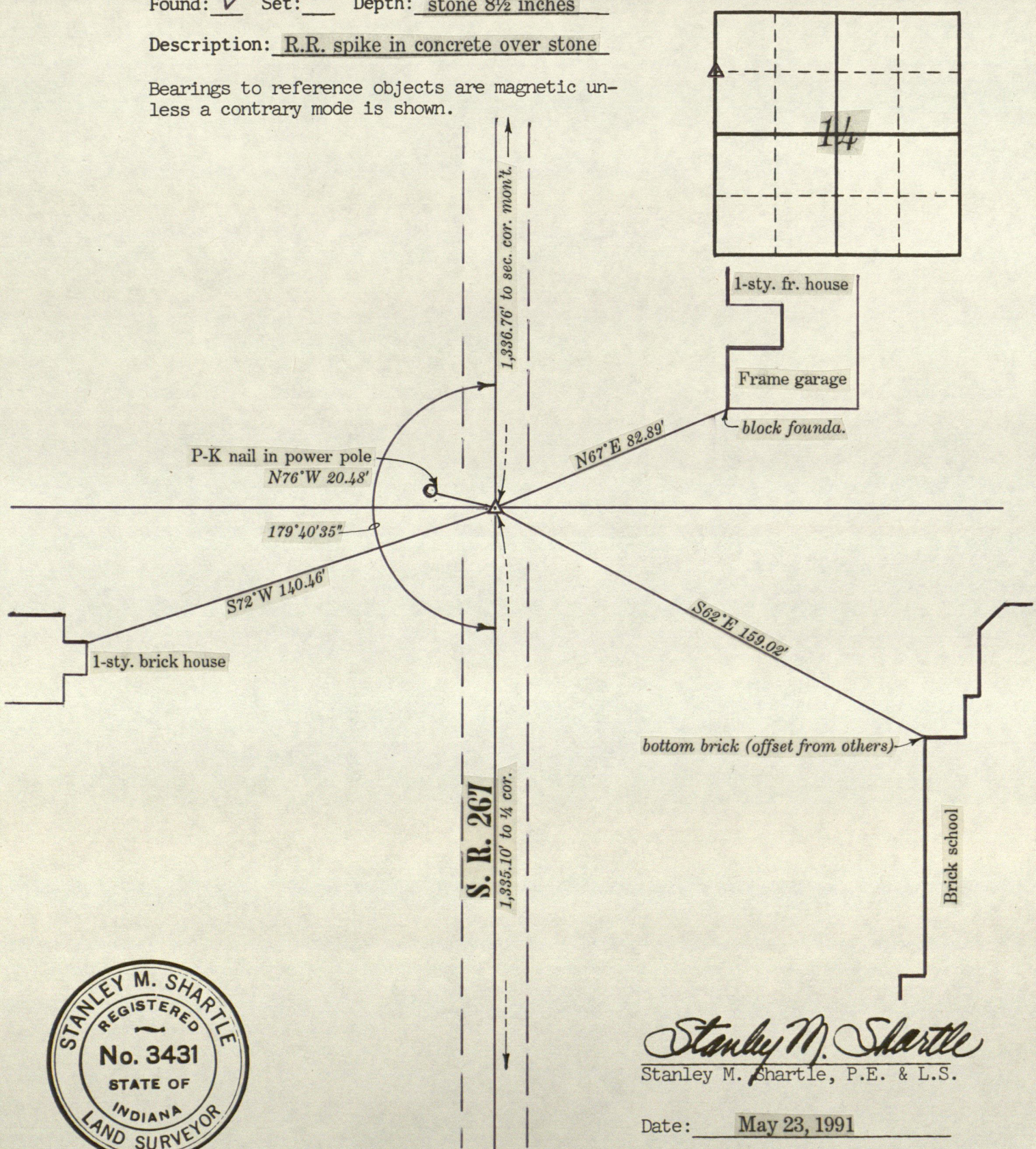

STANLEY M. SHARTLE REGISTERED No. 3431 STATE OF INDIANA LAND SURVEYOR

Stanley M. Shartle

Stanley M. Shartle, P.E. & L.S.

Date: May 23, 1991

HENDRICKS COUNTY

Designation of Marker SE Cor NW¼-SE¼ Sec. 15 Twp. 16 Range 1E

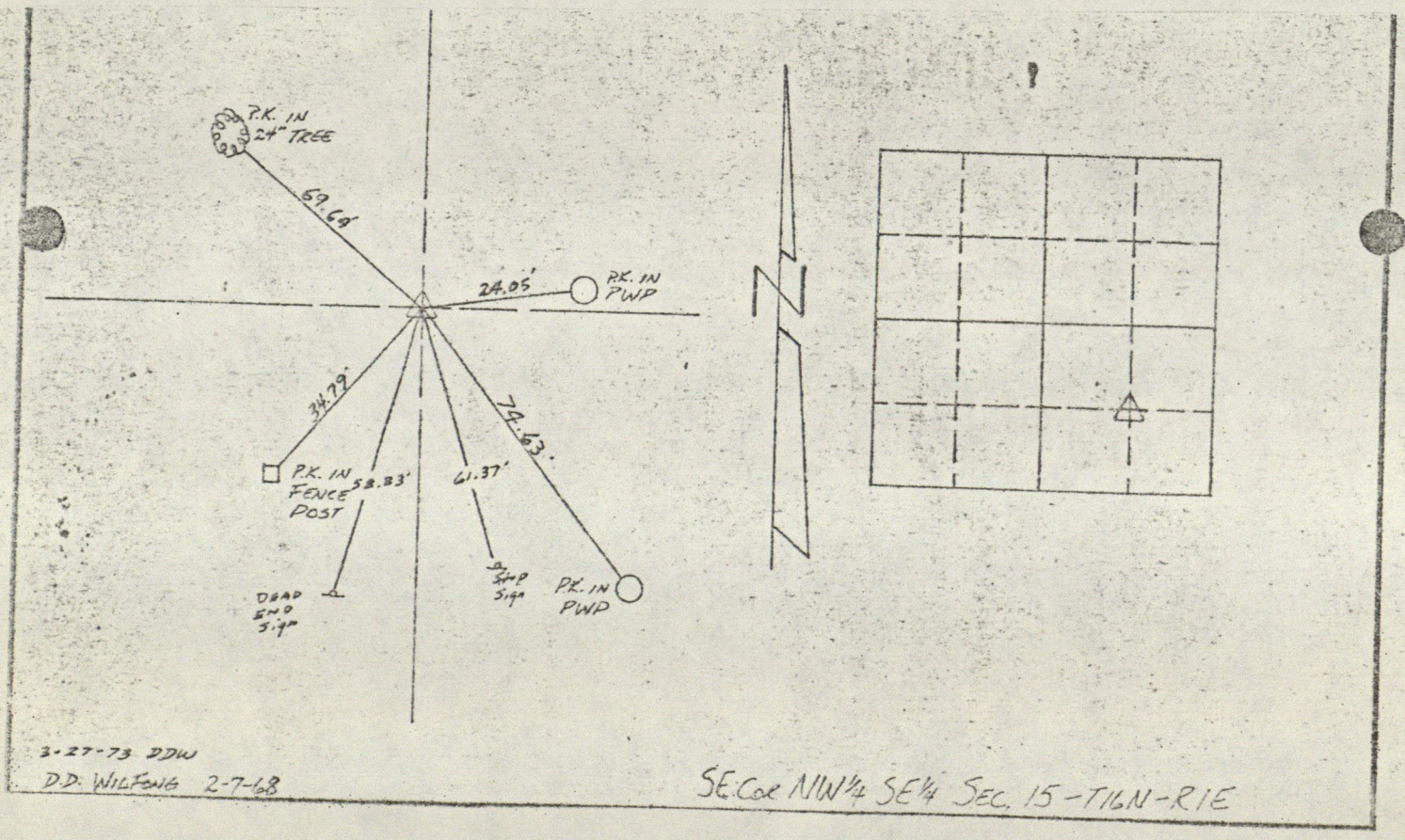

HENDRICKS COUNTY

Designation of Marker NW¼-SE¼ Sec. 15 Twp. 16 Range 1E

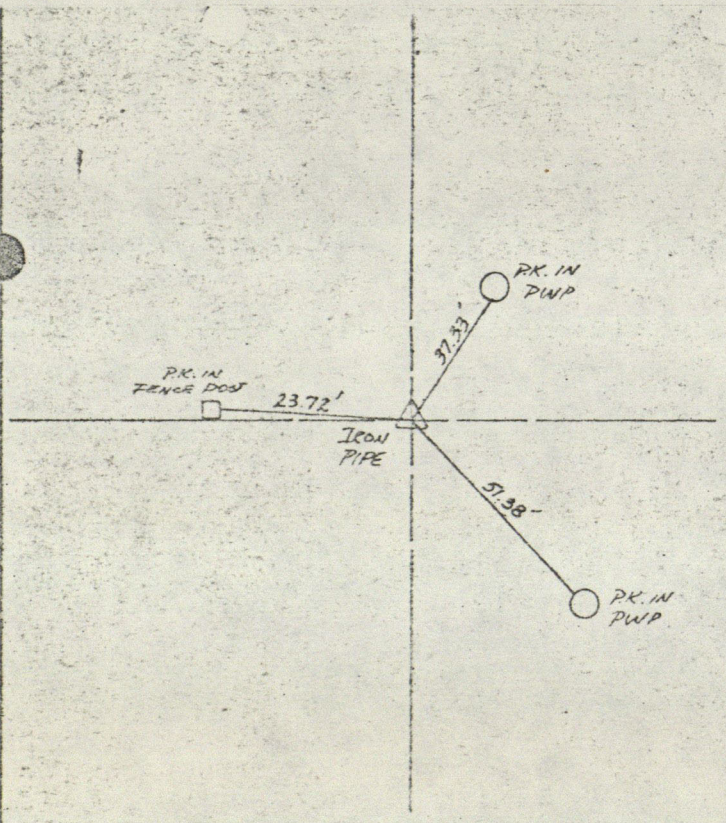

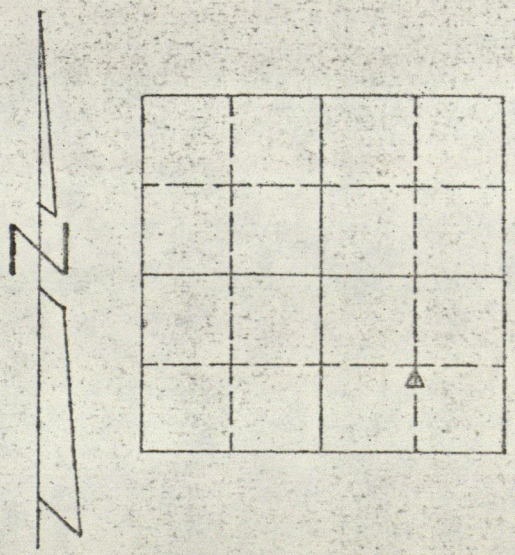

SOUTHEAST COR. LEWIS LAKE 25.00' SOUTH OF SOUTHEAST COR. NW¼ SE¼ SEC. 15-T16N-R1E

D. D. WILFONG 2-7-68

HENDRICKS COUNTY

Designation of Marker SE Cor NE¼-SE¼ Sec. 15 Twp. 16 Range 1E

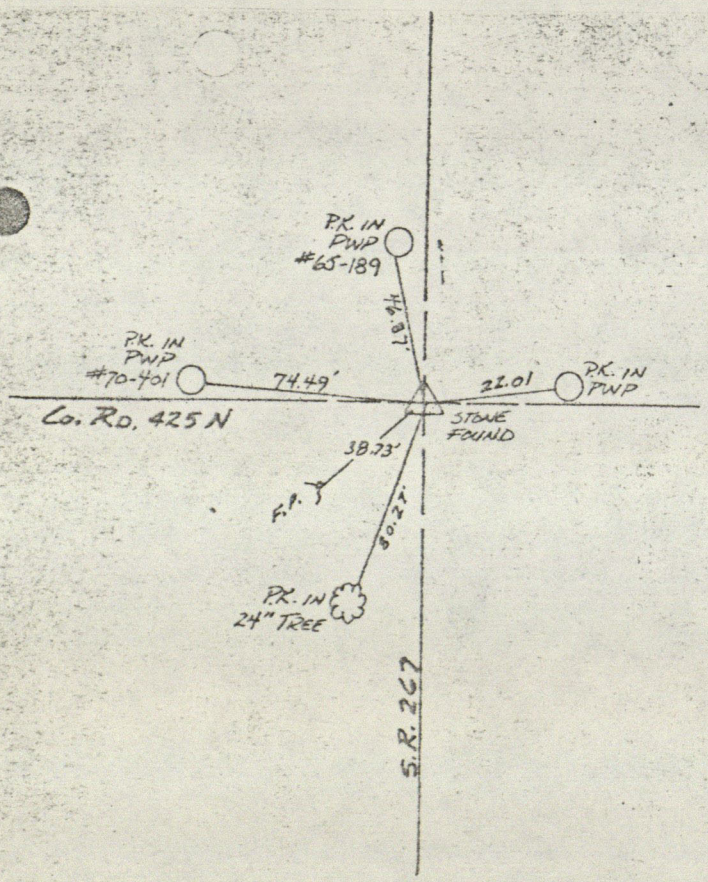

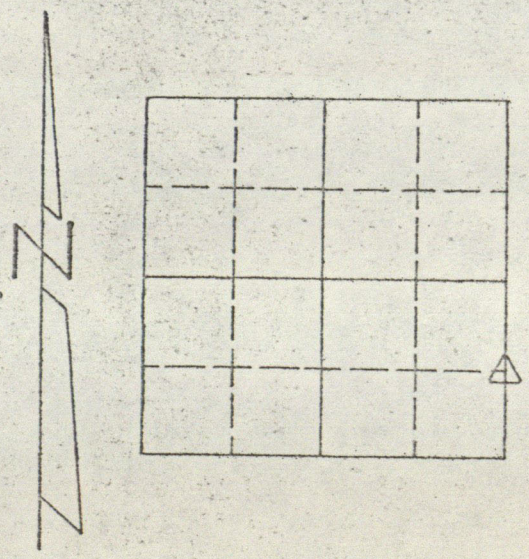

3-27-73 DDW.

FDIRES 4-25-69

SE COR NE¼ SE¼ SEC. 15-T16N-R1E

HENDRICKS COUNTY

DESIGNATION OF MARKER N.E. Corner Sec. 15 T 16 N R 1E

~~Marker~~ Stone found: yes ✓ no _____

Type of Marker: _____

Description: 10" X 14" X 20" on top

Depth and Marking _____

References set: yes _____ no _____

Sketch References below.

Date: 1946 Set by: S. M. Shuttle

Comments:

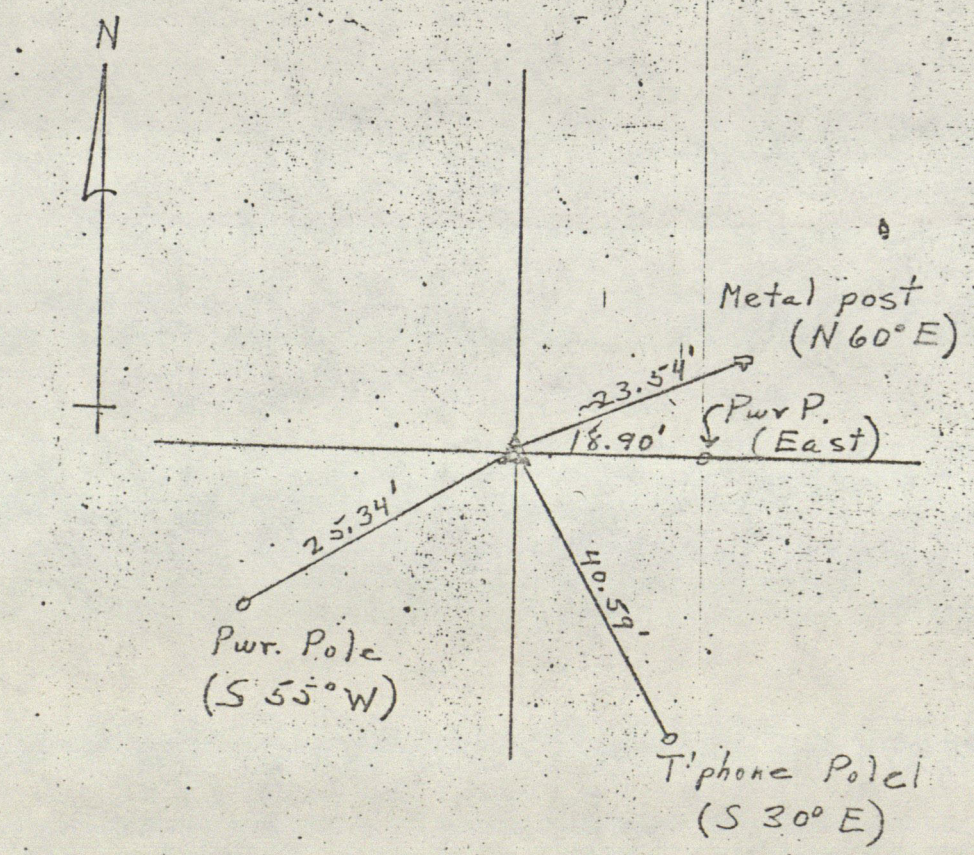

Hendricks County Surveyor

RECORD OF CORNER

LOCATION OF MONUMENT: SECTION 15, T. 16 N., R. 1 E.

Found: ✔ Set: ___ Depth: Flush

Description: Type B Monument

Bearings to reference objects are magnetic unless a contrary mode is shown.

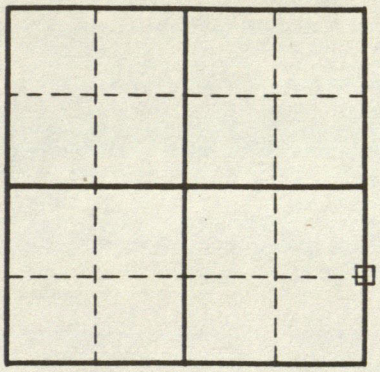

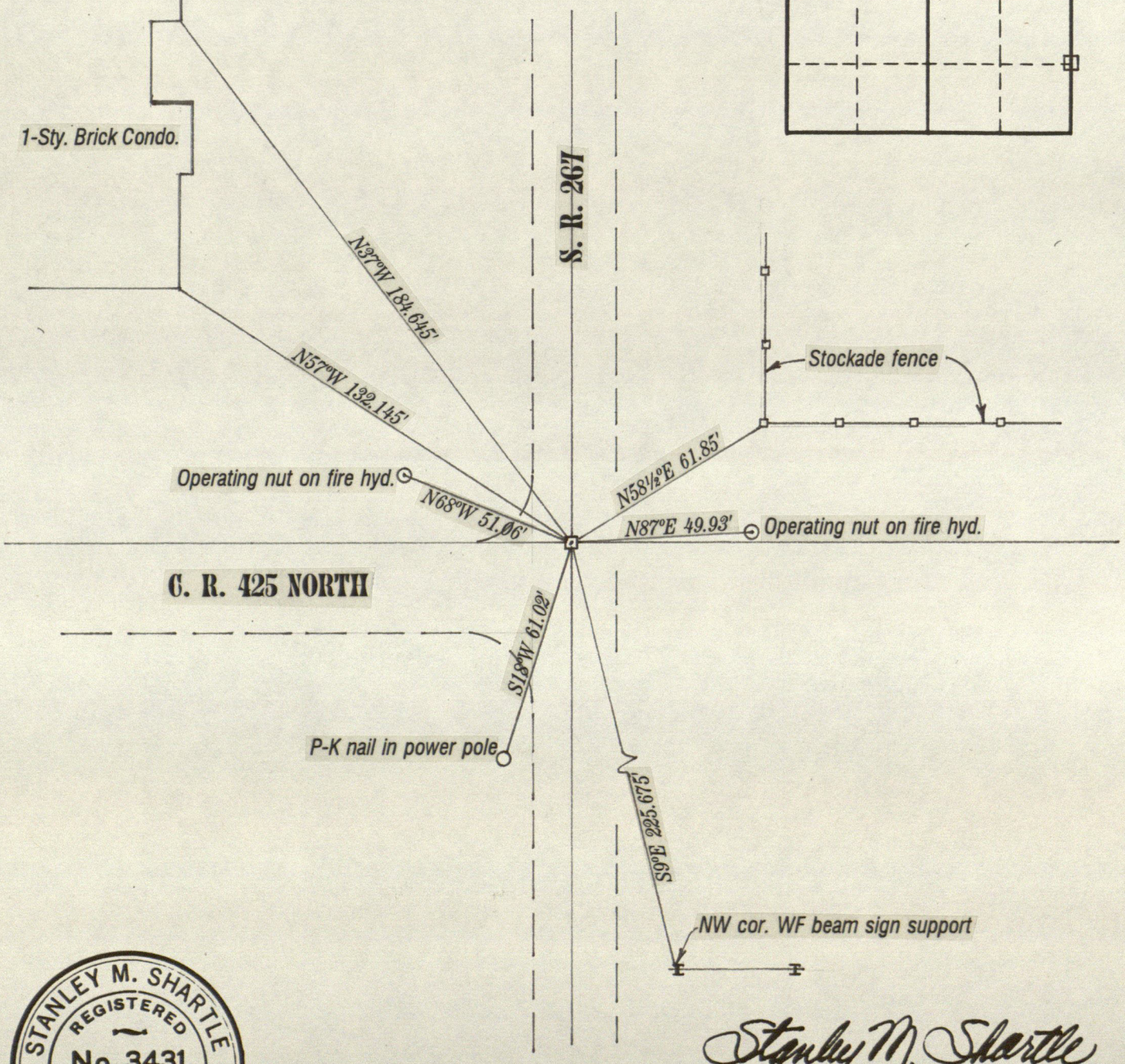

STANLEY M. SHARTLE
REGISTERED
No. 3431
STATE OF INDIANA
LAND SURVEYOR

Stanley M. Shartle

Stanley M. Shartle, P.E. & L.S.

Date: March 20, 1996

RECORD OF CORNER

LOCATION OF MONUMENT: SECTION **15**, T. **16** N., R. **1 E.**

Found: ✔ Set: ___ Depth: 5 inches

Description: ¾-inch steel pipe*

Bearings to reference objects are magnetic unless a contrary mode is shown.

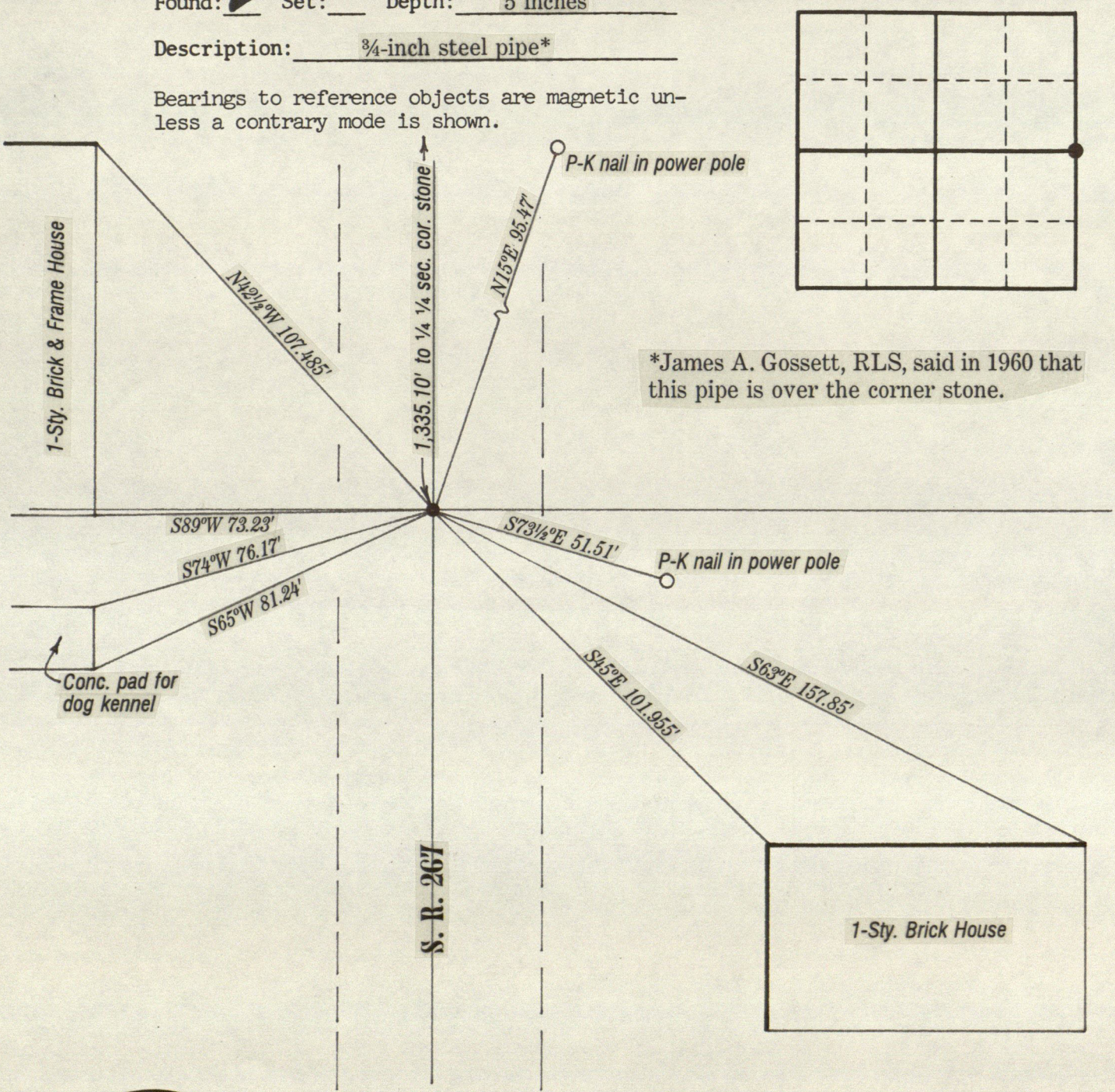

*James A. Gossett, RLS, said in 1960 that this pipe is over the corner stone.

STANLEY M. SHARTLE
REGISTERED
No. 3431
STATE OF INDIANA
LAND SURVEYOR

Stanley M. Shartle

Stanley M. Shartle, P.E. & L.S.

Date: March 20, 1996

STANLEY M. SHARTLE
REGISTERED PROFESSIONAL ENGINEER
RURAL ROUTE 1, BOX 33
STILESVILLE, IND. 46180

LOCATION OF MONUMENT: SECTION 15, T. 16 N., R. 1 E.

Monument found: Yes ____ No ✓

Description: stone gone; now unmarked

Depth: _____

References taken: March 1979

Comments: bearings are magnetic



This ¼-¼ cor. was accurately restored from my old work but no monument was set. An iron monument was found 6" deep 0.02' S. and 0.28' E. of the qtr.-qtr. cor. and the unmarked NE cor. of Sunny Knoll Add. is 0.64' N. and 0.96' E. of the qtr.-qtr. corner.

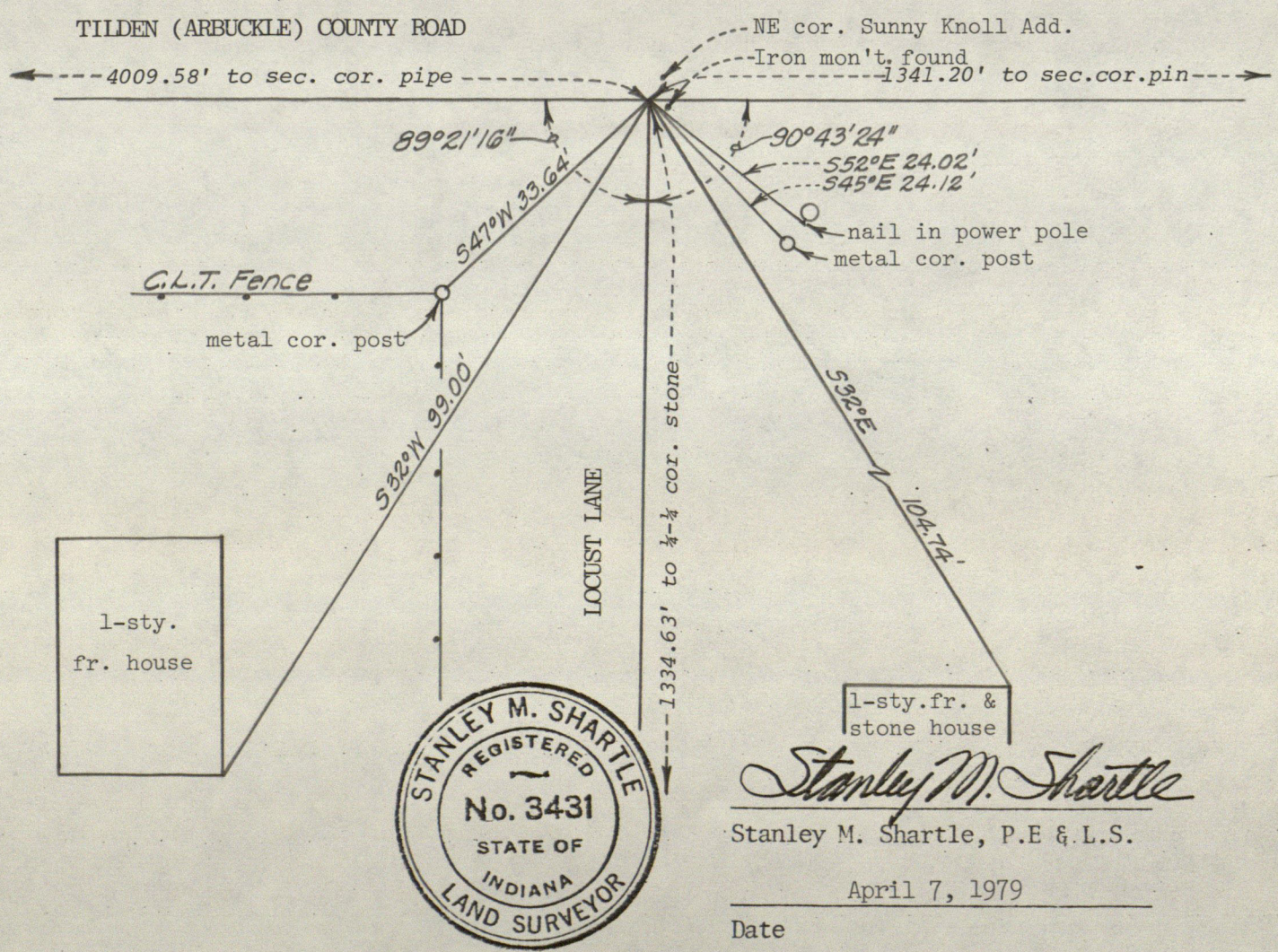

Stanley M. Shartle

Stanley M. Shartle, P.E & L.S.

April 7, 1979

Date

HENDRICKS COUNTY

Designation of Marker NE Cor NW¼-SE¼ Sec. 15 Twp. 16 Range 1E

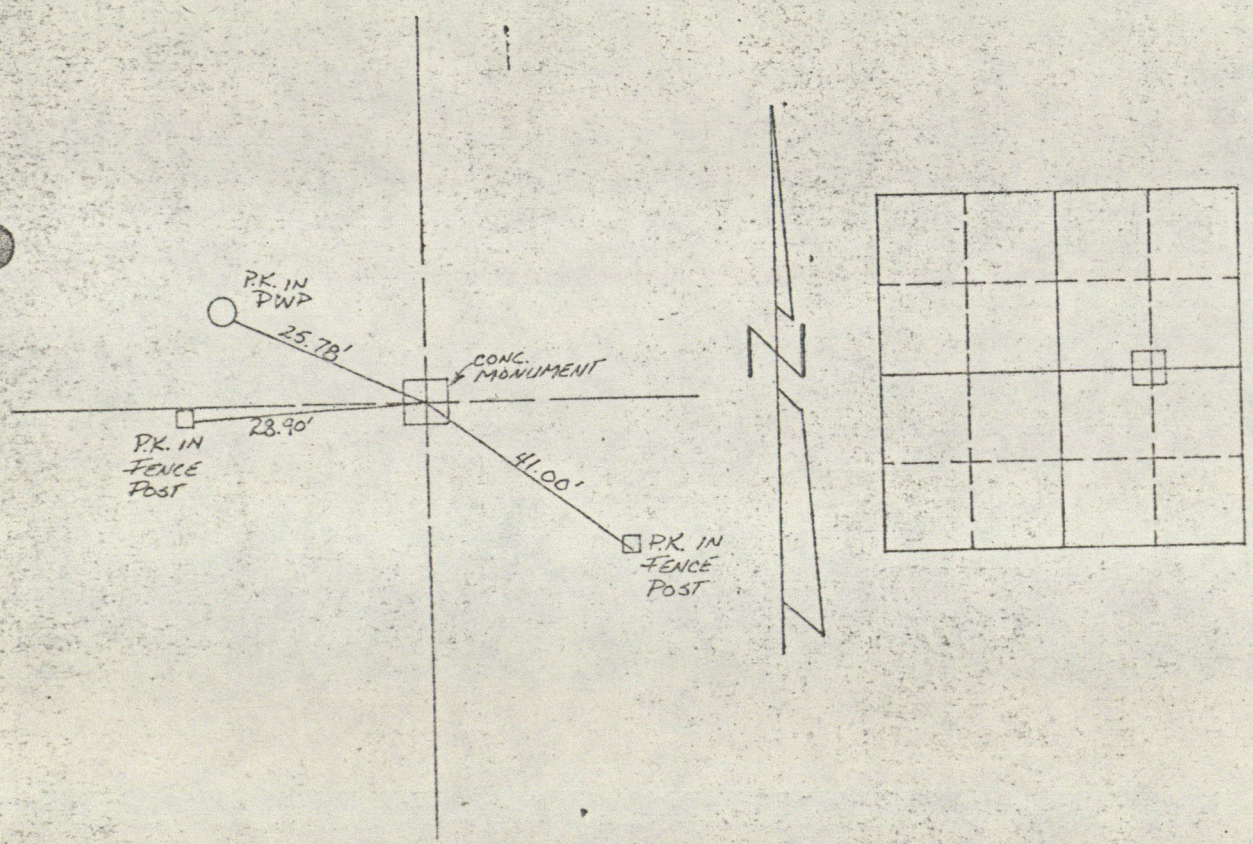

D.D. WILFONG 2-8-68

NE Cor NW¼ SE¼ Sec. 15 - T16N - R1E

HENDRICKS COUNTY

Designation of Marker SE Cor NE¼ NE¼ Sec. 15 Twp. 16 Range 1E

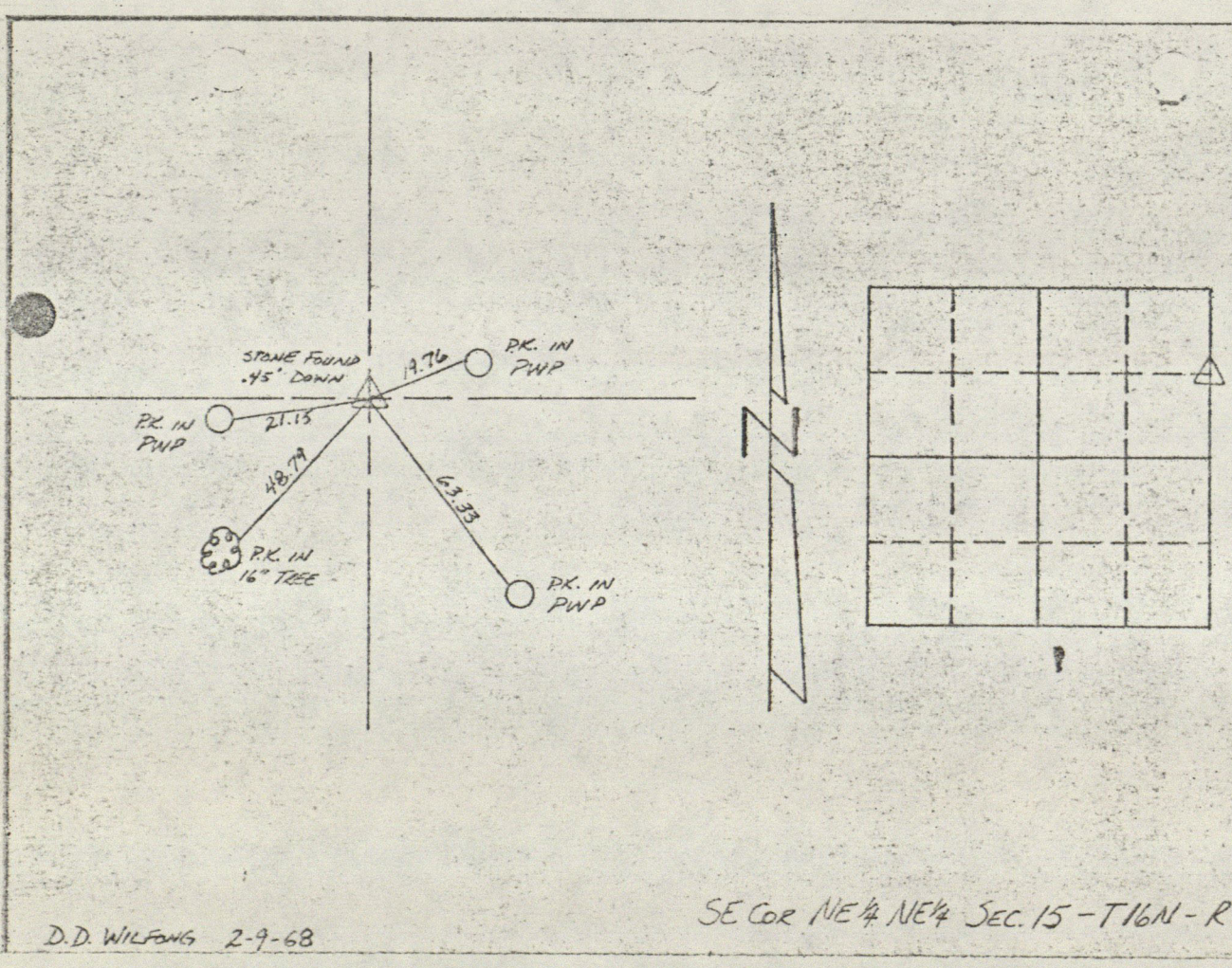

D.D. WILFONG 2-9-68

SE COR NE¼ NE¼ SEC. 15 - T16N - R1E

HENDRICKS COUNTY

Designation of Marker SW. Cor NE¼ NE¼ Sec. 15 Twp. 16 Range 1E

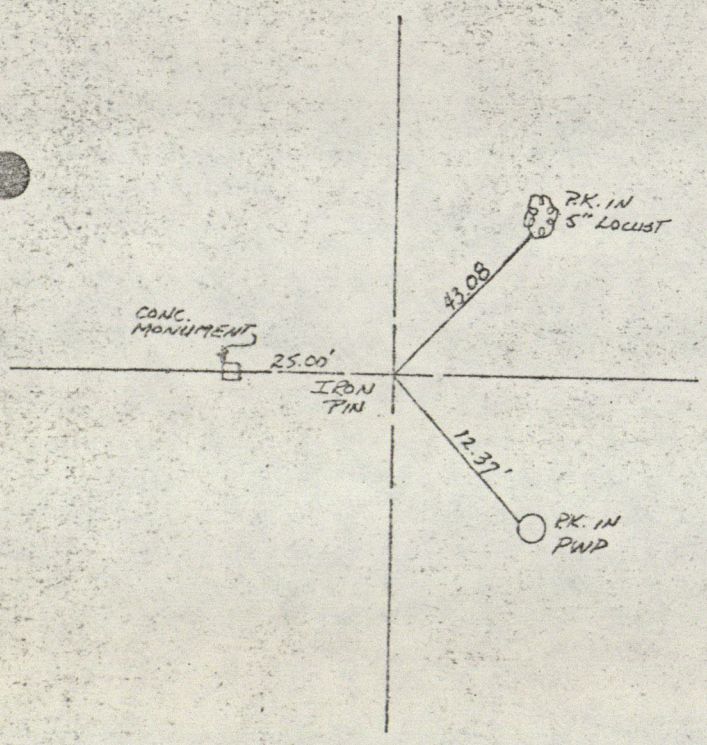

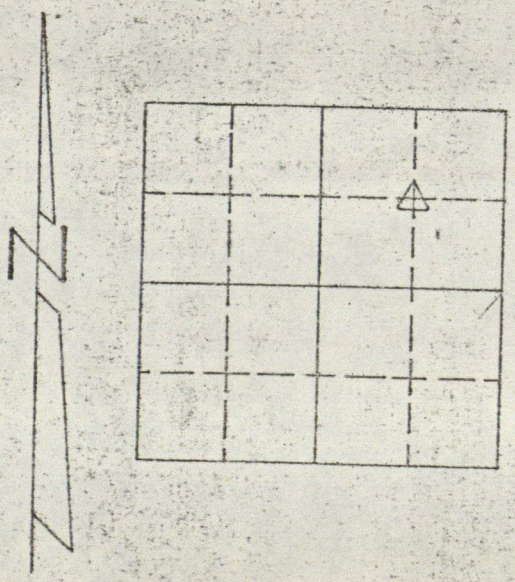

D.D. WILFONG 2-6-68

SW Cor NE¼ NE¼ Sec. 15-T16N-R1E

HENDRICKS COUNTY

Designation of Marker NW Cor SW¼ SW¼ Sec. 16 Twp. 16 Range 1E

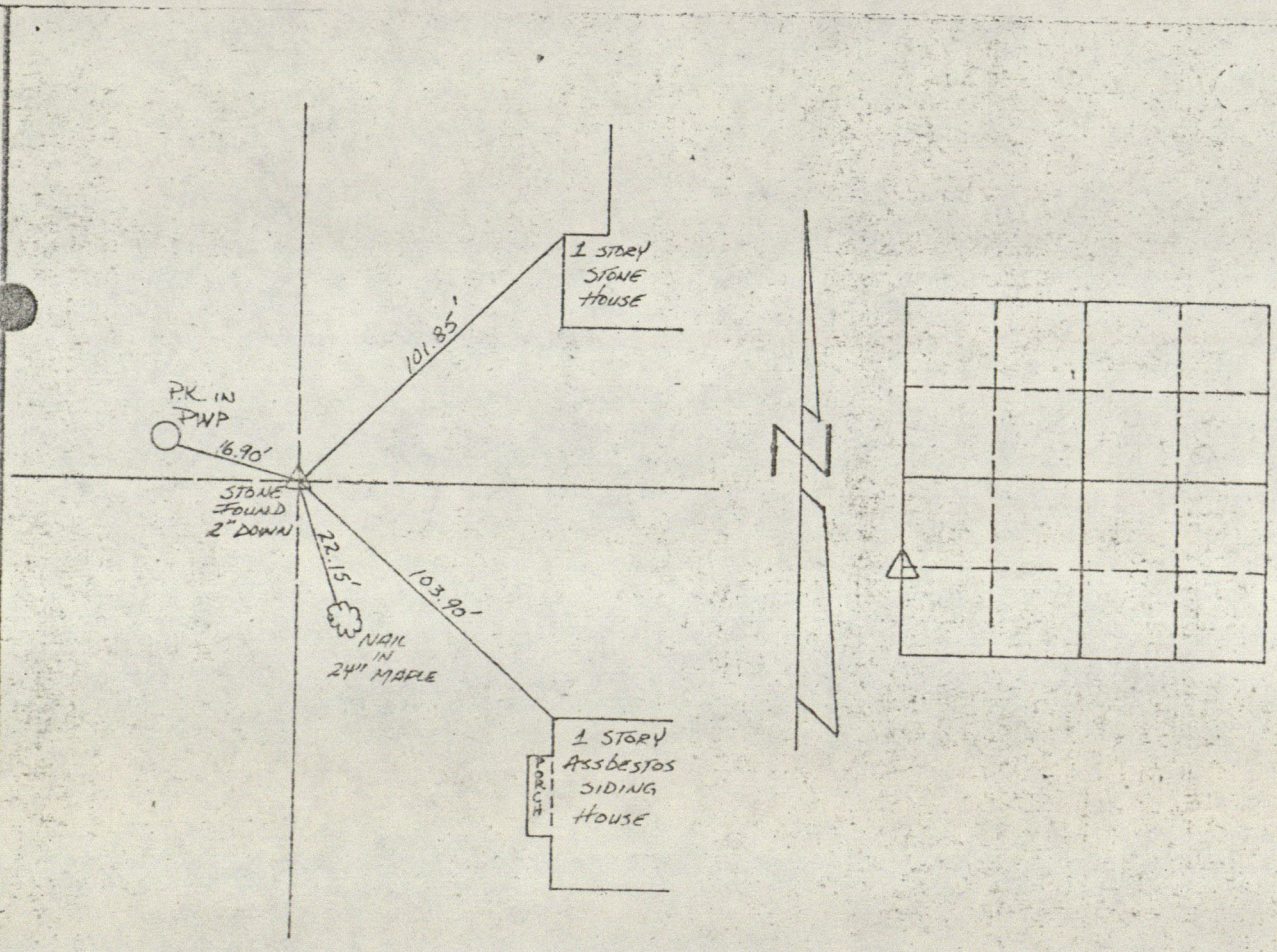

G.E. JONES 11-14-66

NW COR SW¼ SW¼ SEC. 16-T16N-R1E

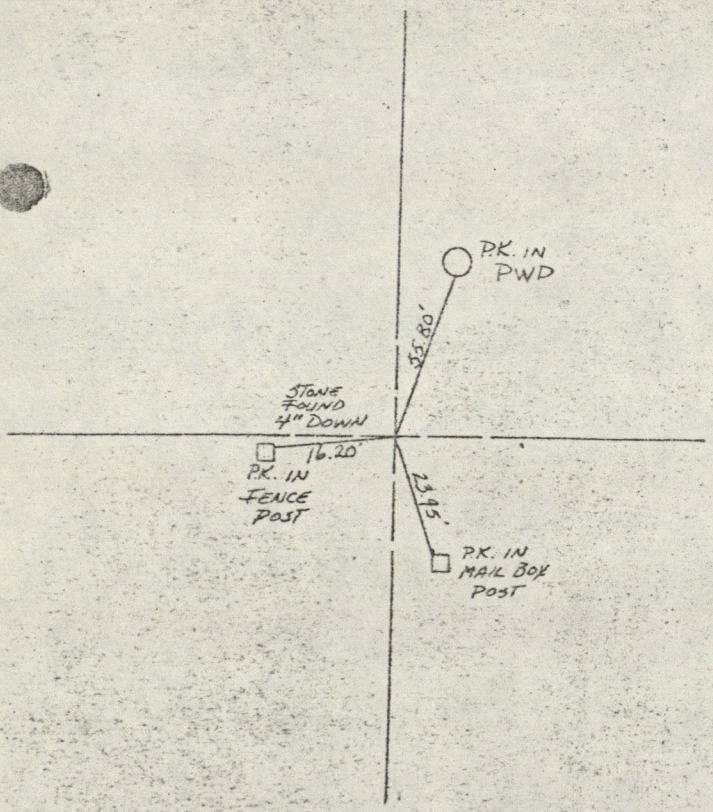

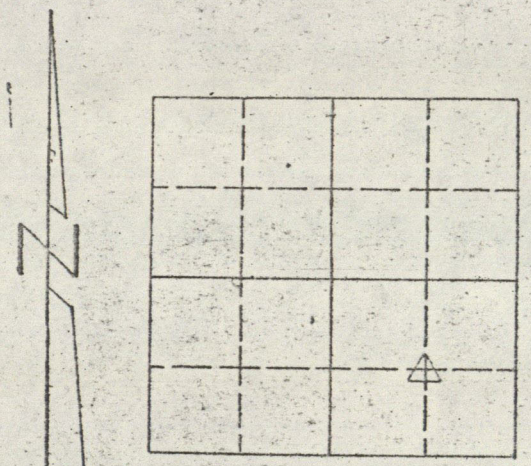

J. CANTRELL

NW COR SE¼ SE¼ SEC. 16-T16N-R1E

HENDRICKS COUNTY

Designation of Marker NW Cor SE¼ SE¼ Sec. 16 Twp. 16 Range 1E

S.W. COR ... 16-16-1E.

G. JONES TIES OF 11-11-66

USED
2) (FIR TREE & HSE. ARE ALL THAT REMAINS) PIN FD.

STONE NOT UNCOVERED

P.K. SET ON SURFACE

7/27/84 S. MAXWELL & BEEF

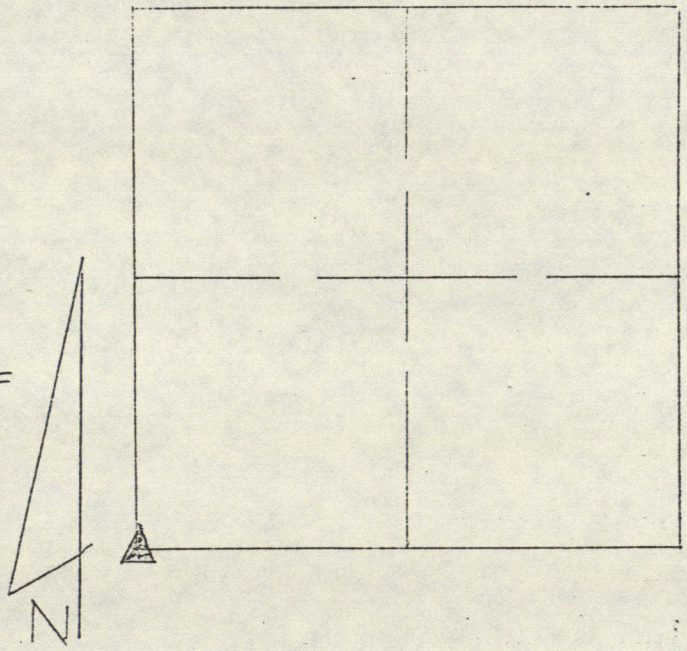

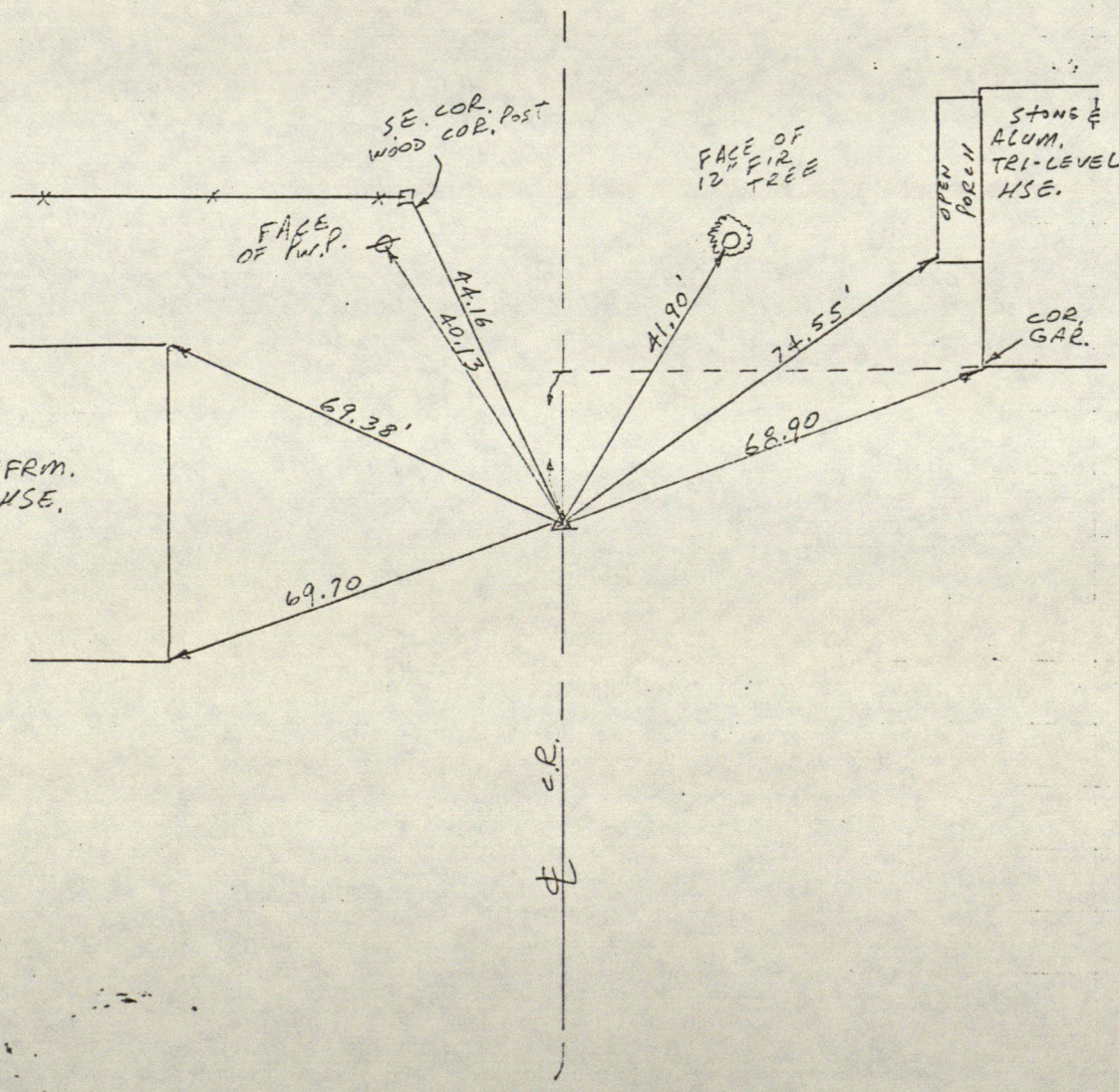

HENDRICKS COUNTY

Designation of Marker SW Cor. Sec. 16 Twp. 16 Range 1E

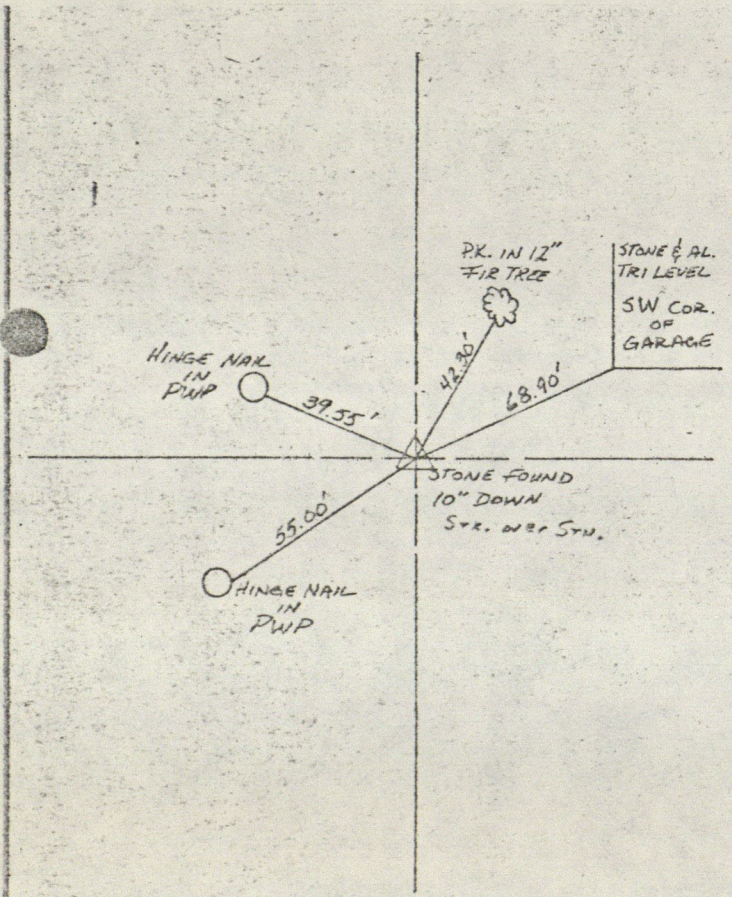



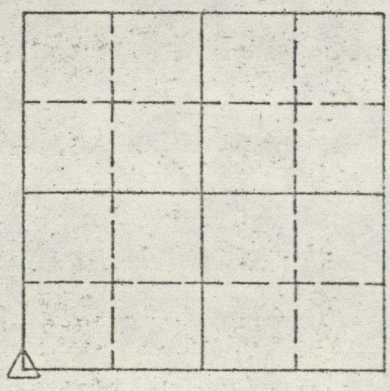

G.E. Jones 11-11-66

SOUTHWEST COR SECTION 16-T16N-R1E

NE Cor. Sec. 17-16-1E

by Warren E. Jones

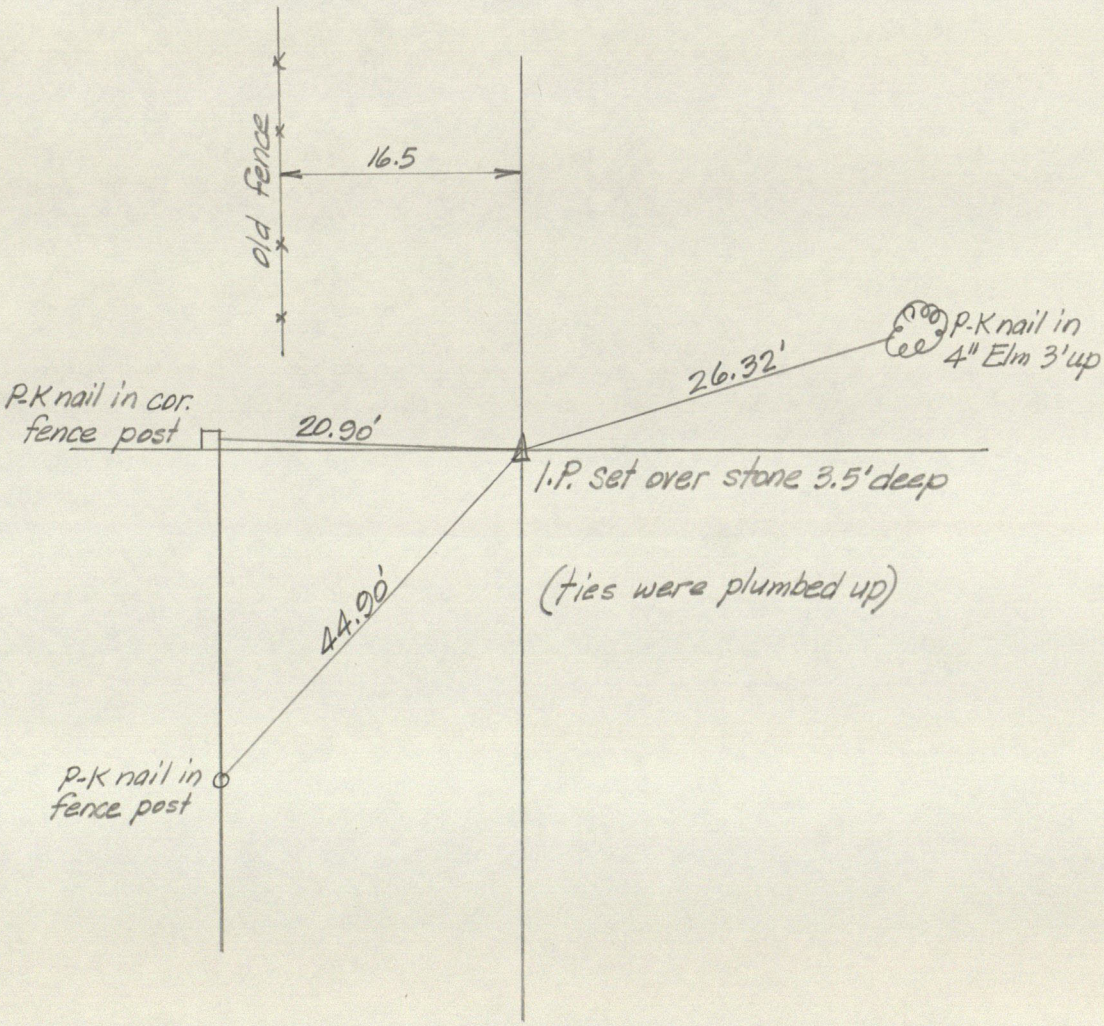

6½ Mi. Stone 17-16-1E
by Darren E. Jones 6-15-67

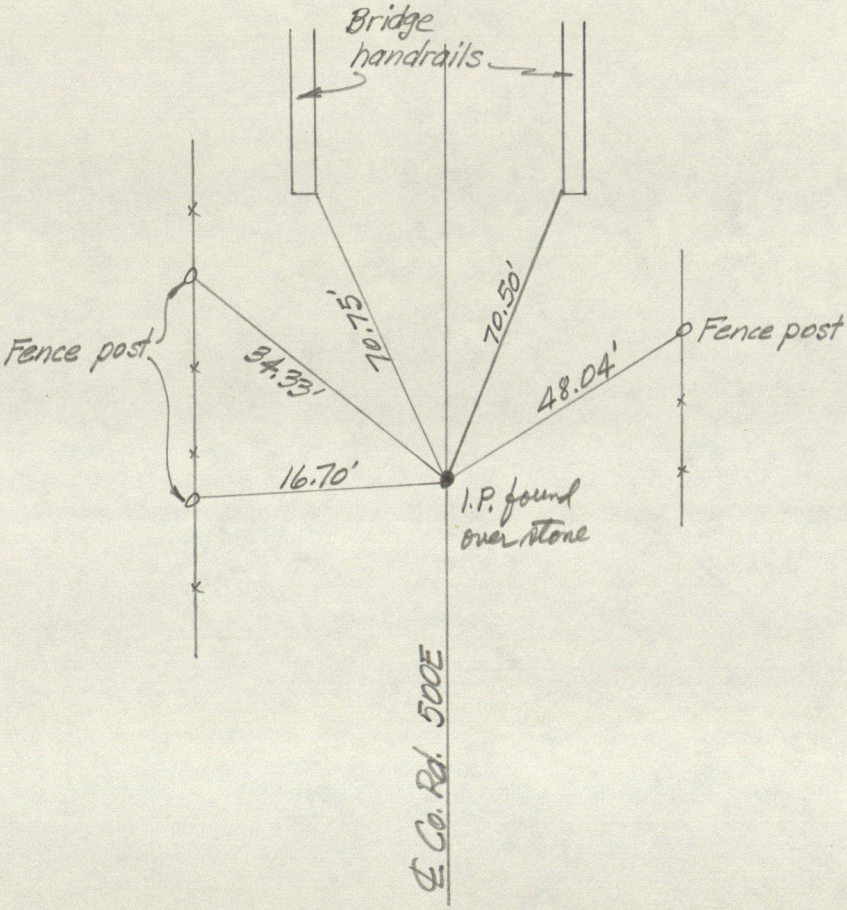

HENDRICKS COUNTY

Designation of Marker NE4 Sec. 17 Twp. 16 Range 1E

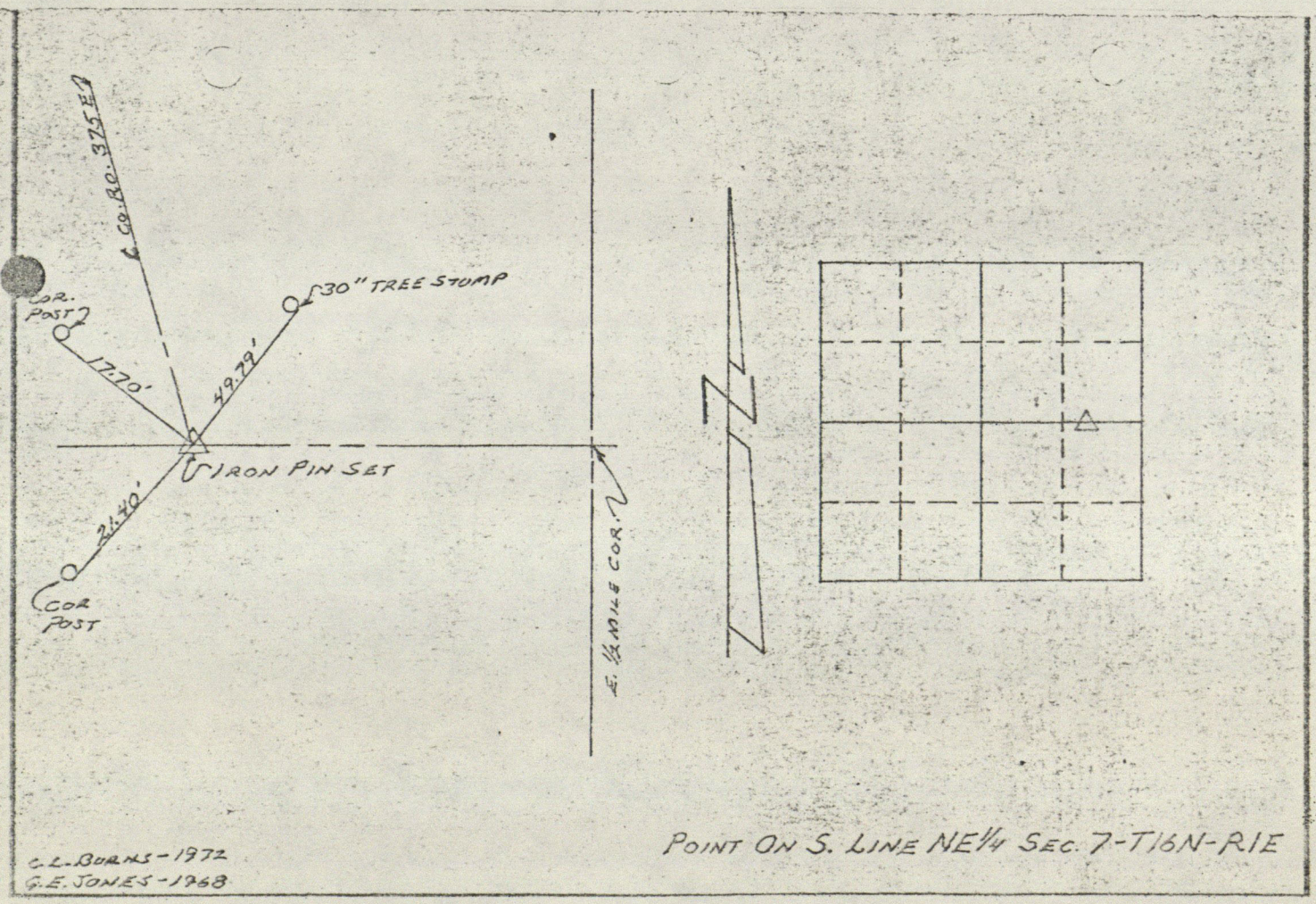

S.E. COR. 18-16-1E (MIDDLE)

GOOD STONE FOUND 11" DEEP. (USE MIDDLE OF FLAT PART ON STONE.)

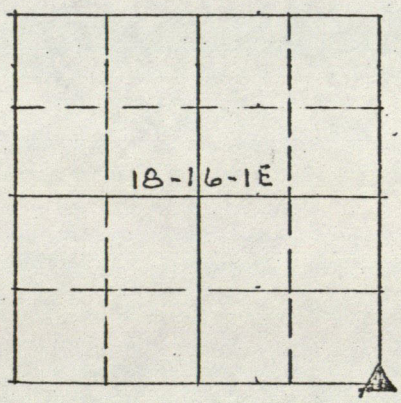



P.K. NAIL IN WOOD COR. POST.

N. 40° W. 31.12'

400 NORTH

N. 88° E. 16.57'

WEST FACE OF CONC. POST.

S. 25° W. 36.8'

P.K. NAIL IN T.P.

400 EAST

BOB CARROLL
COUNTY ENGINEERS OFFICE
JAN. 21, 1982

EAST ½ MILE 18-16-1E (MIDDLE)

GOOD LARGE STONE 9" DEEP (POINT ON TOP OF STONE.)

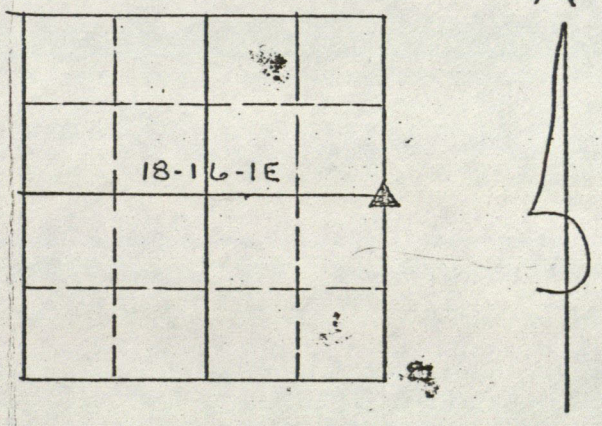

FACE OF CONC. POST

N. 10° W. 55.2'

450 N.

S. 88° E. 16.0'

P.K. NAIL IN P.P.

S. 85° W. 78.49'

S. 2.0° W. 50.18'

S. 10° W. 47.78'

P.K. IN P.P.

FACE OF CONC. POST.

P.K. NAIL IN P.P.

400 E.

BOB CARROLL

COUNTY ENGINEERS OFFICE

JAN. 21, 1982

E½ Mi. Stone Sec. 18-16-1E
by Glenn E. Jones

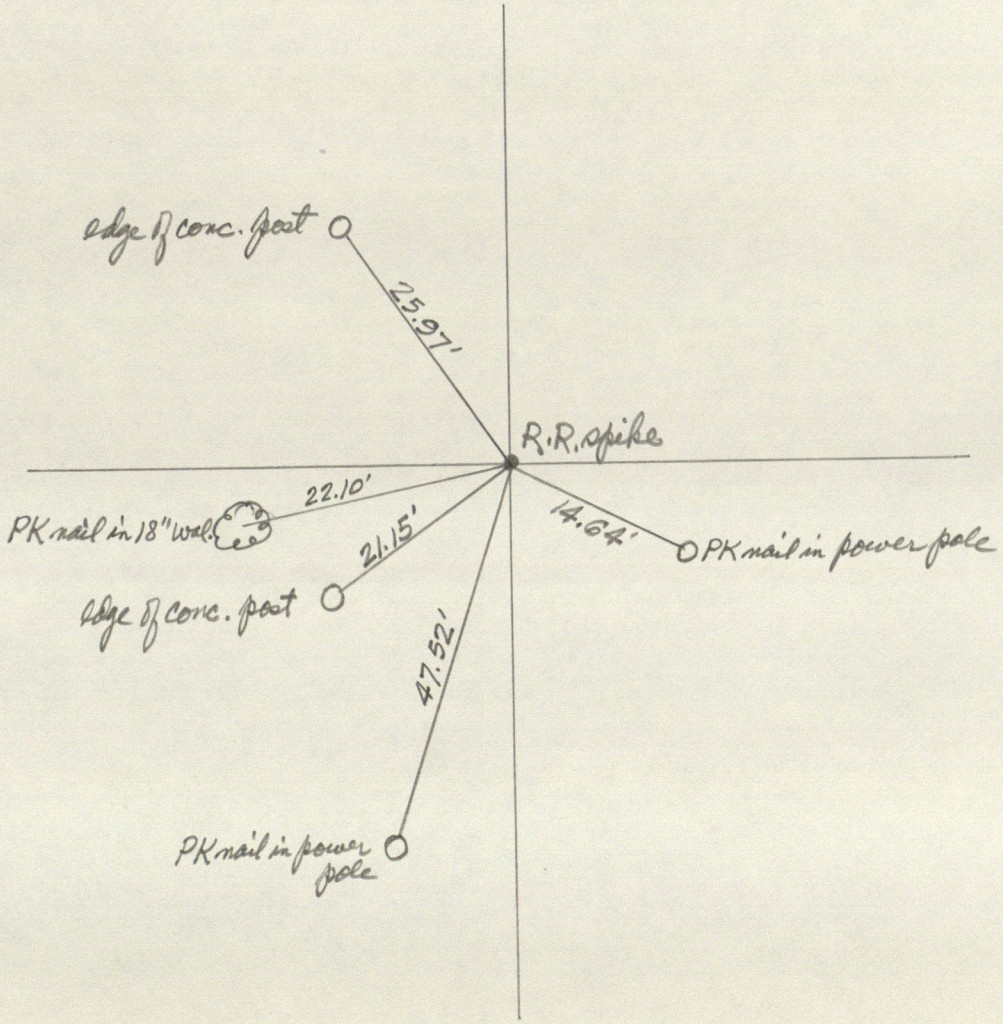

W. ½ Mi. °F Fractional Sect. 18-16-1E

Good Pointed Stone @ Surface Found Mar. 24, 1982

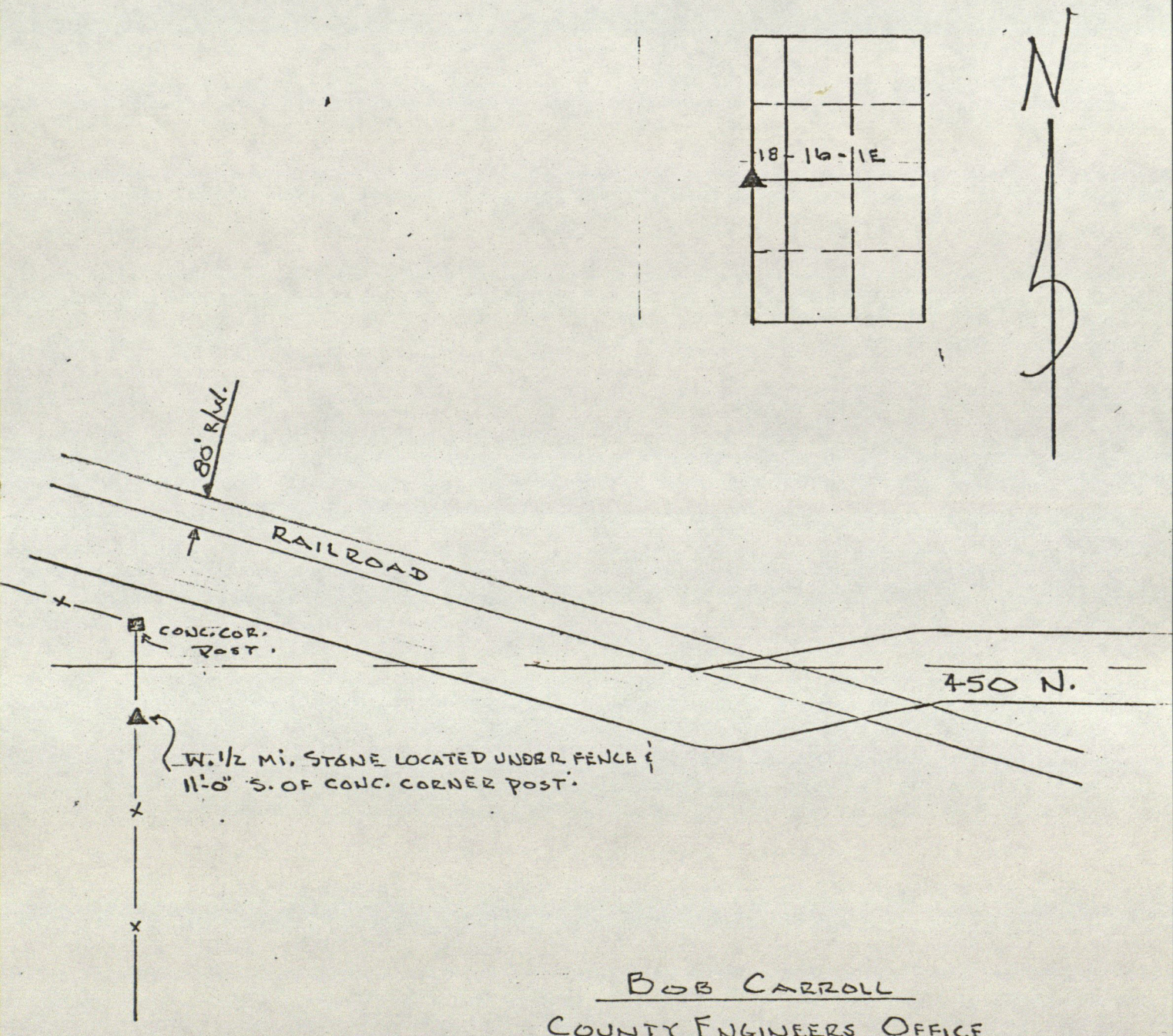

Bob Carroll

County Engineers Office

RECORD OF CORNER

LOCATION OF MONUMENT: SECTION 19, T. 16 N., R. 1 E.

Found: ✓ Set: ___ Depth: 9 inches

Description: Stone with +

Bearings to reference objects are magnetic unless a contrary mode is shown.

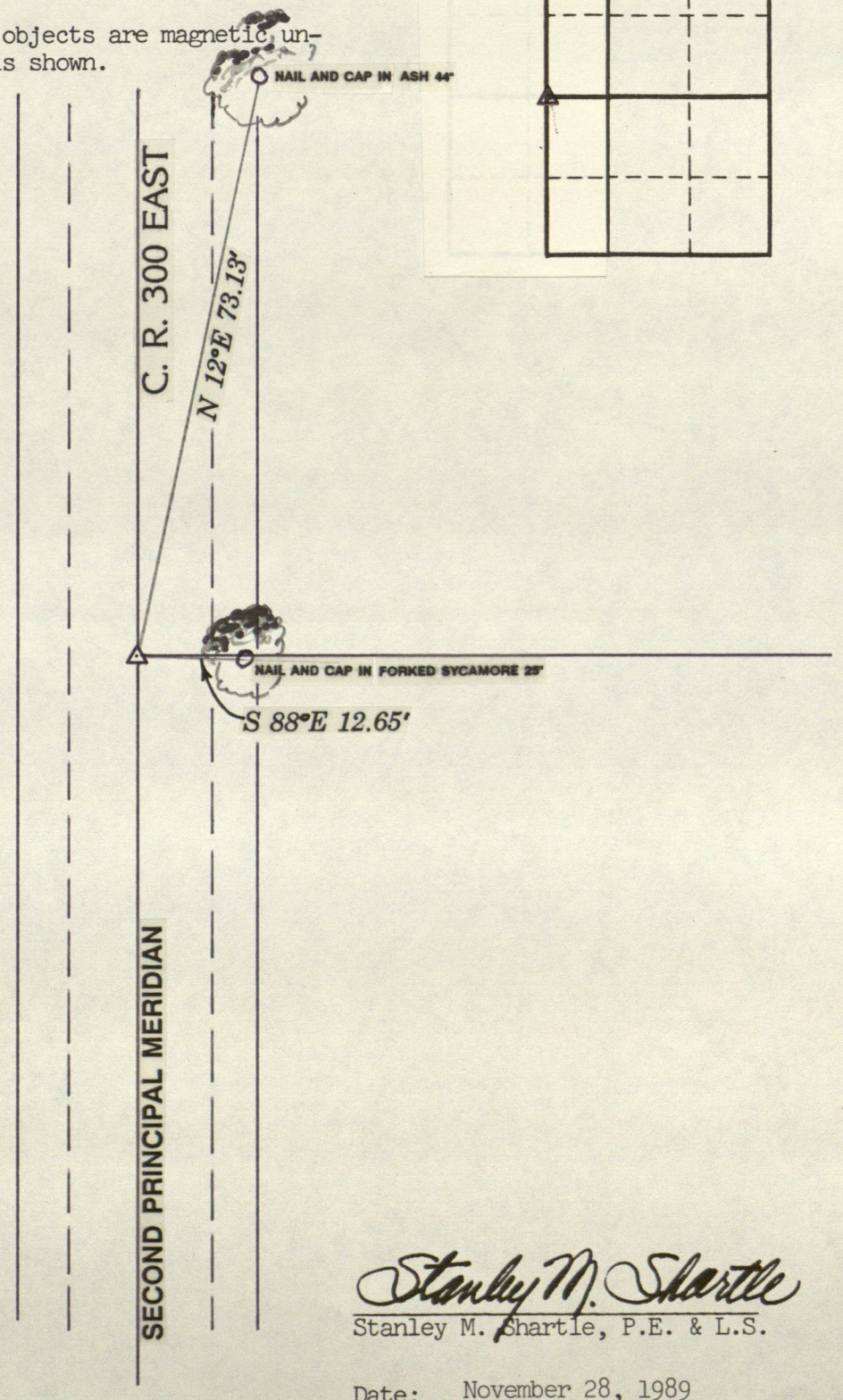

STANLEY M. SHARTLE
REGISTERED
No. 3431
STATE OF
INDIANA
LAND SURVEYOR

Stanley M. Shartle

Stanley M. Shartle, P.E. & L.S.

Date: November 28, 1989

RECORD OF CORNER

LOCATION OF MONUMENT: SECTION 19, T. 16 N., R. 1 E.

Found: ✓ Set: ___ Depth: 12.5 inches

Description: Stone 7x14x14"

Bearings to reference objects are magnetic unless a contrary mode is shown.

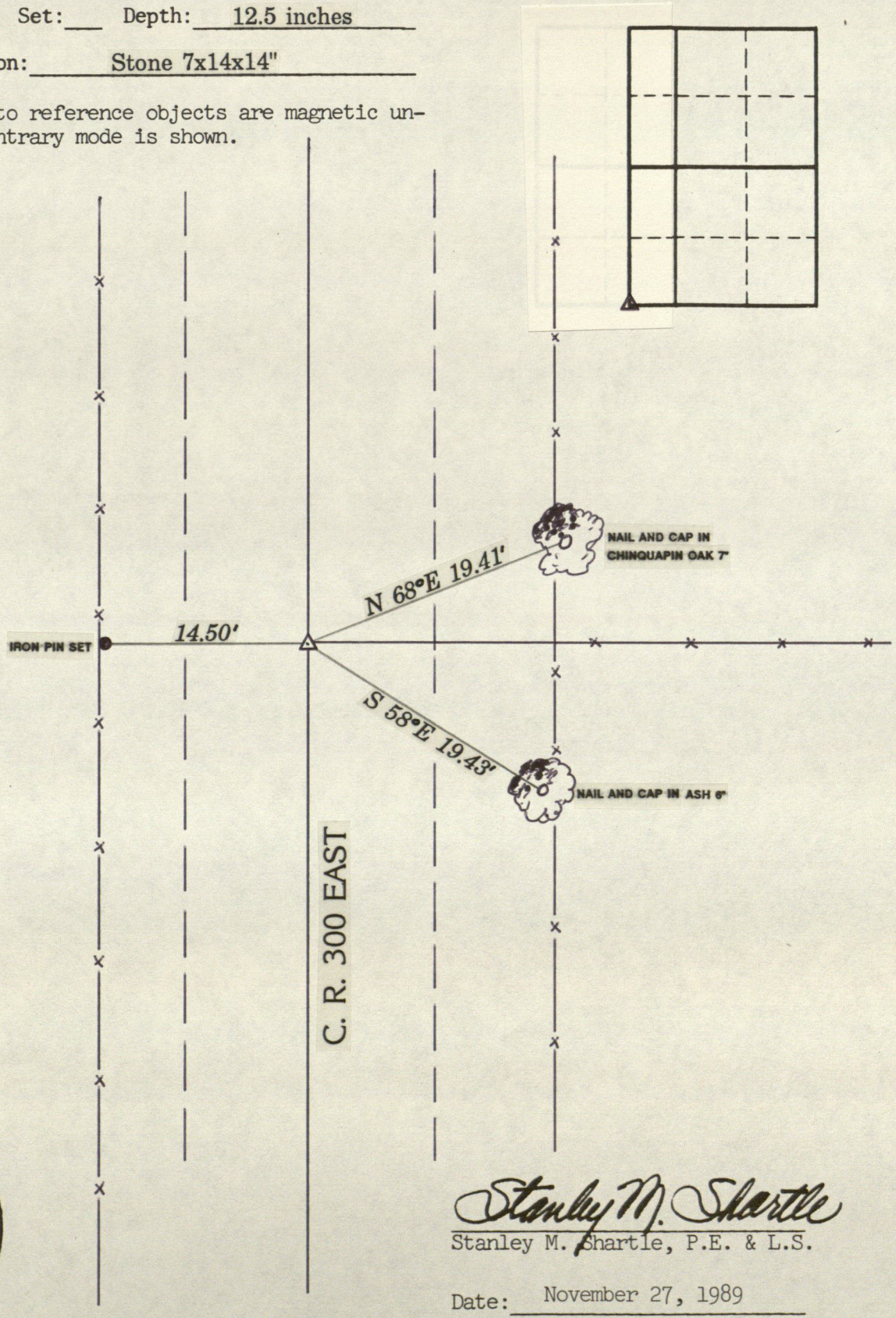

STANLEY M. SHARTLE
REGISTERED
No. 3431
STATE OF INDIANA
LAND SURVEYOR

Stanley M. Shartle

Stanley M. Shartle, P.E. & L.S.

Date: November 27, 1989

HENDRICKS COUNTY

DESIGNATION OF PLACE: Sec. ~~24~~ 19 ~~16~~ 16 ~~1W~~ 1E

#33

Marker found: yes ✓ no ____

Type of Marker: stone

Description: ____

Depth and Marking ____

References set: yes ✓ no ____

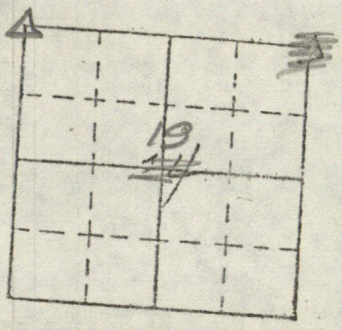

Sketch References below.

Date: August, 1971 Set by: Lewis Engineering

Comments:

cross mark top Post

conc. corner post

N

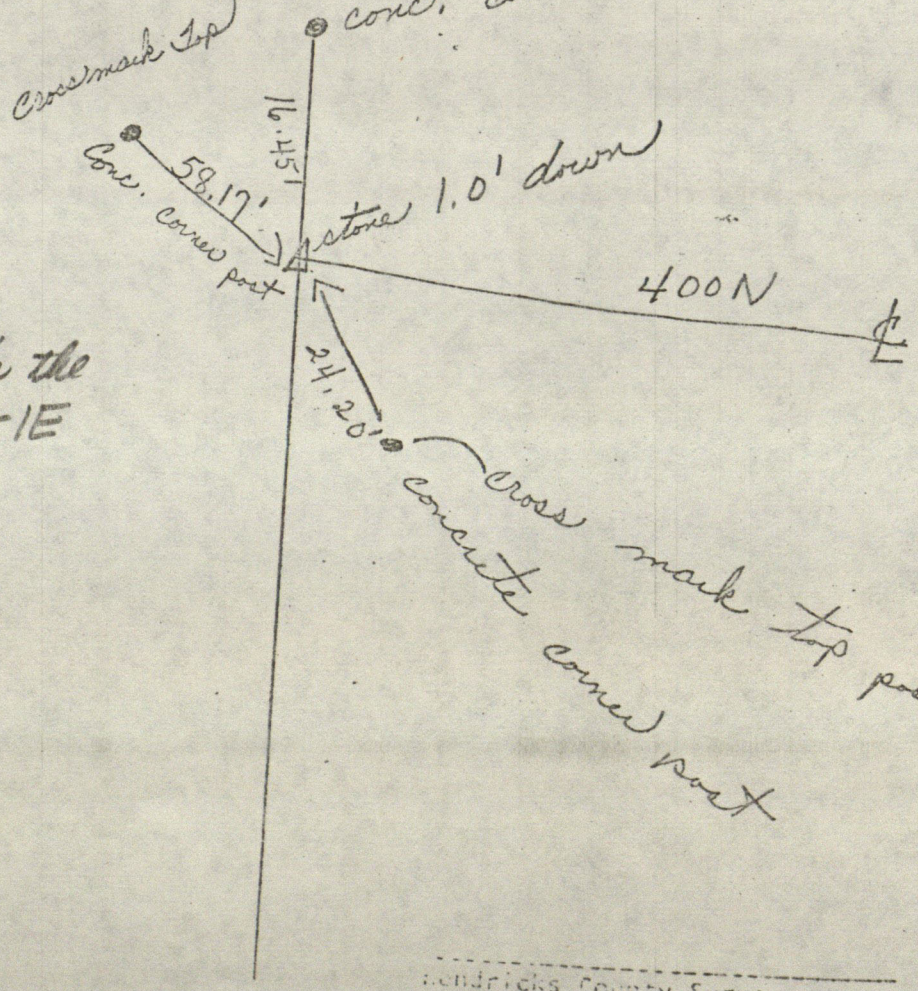

This surely is the NW cor. 19-16-1E

Hendricks County Surveyor

HENDRICKS COUNTY

Designation of Marker E ½ Mile Sec. 19 Twp. 16 Range 1E

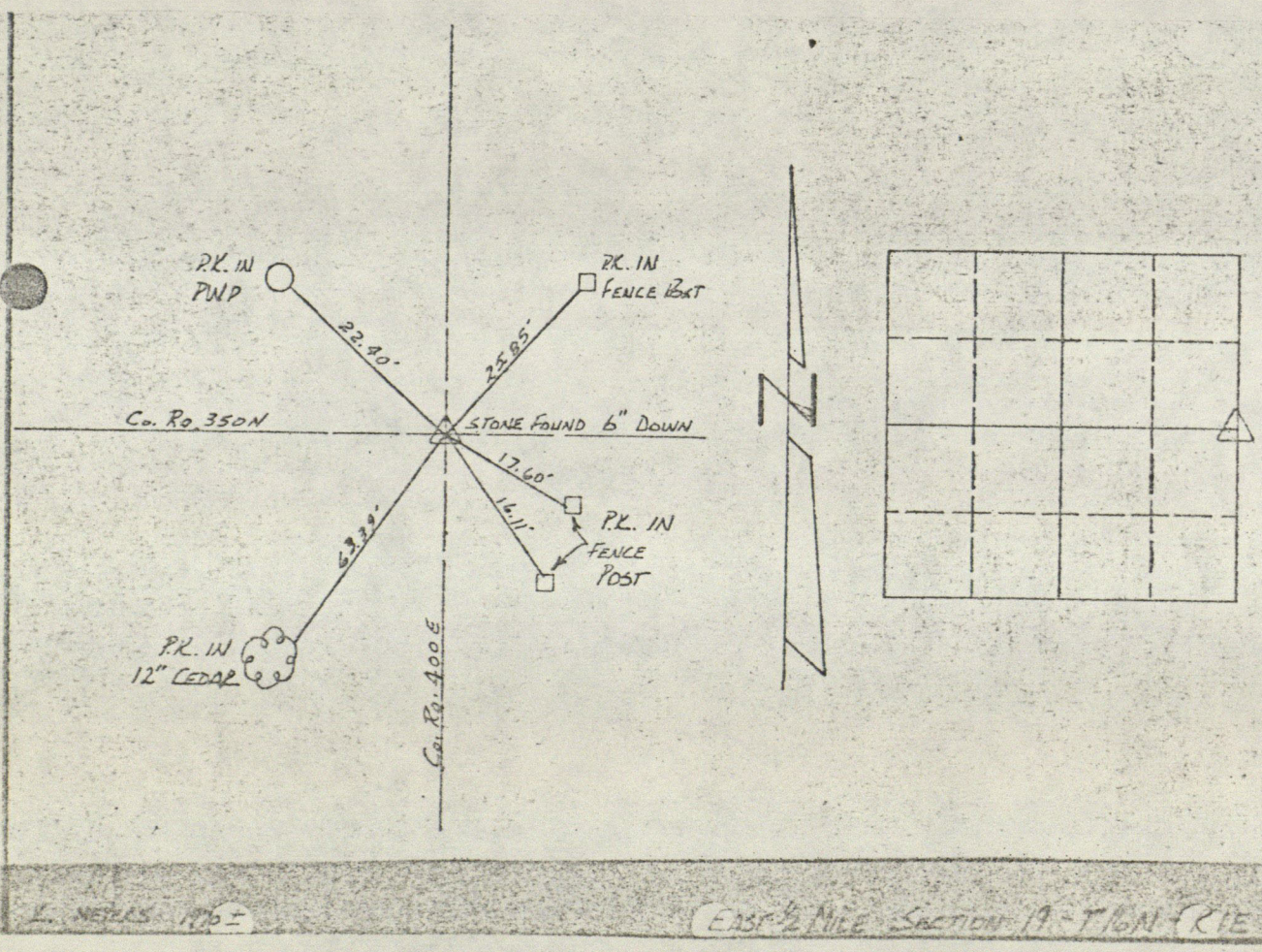

HENDRICKS COUNTY

Designation of Marker NW Cor SW¼ Sec. 20 Twp. 16 Range 1E

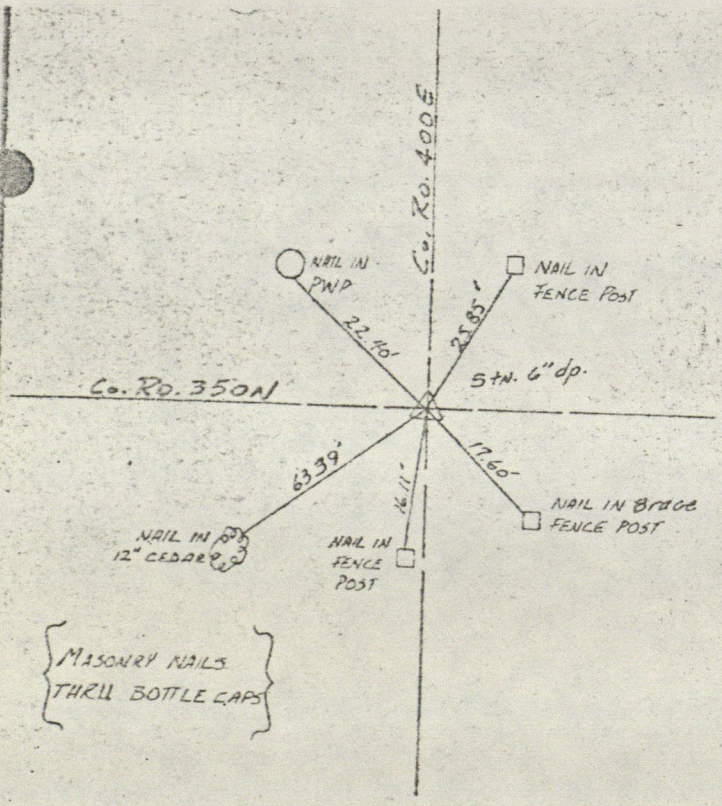

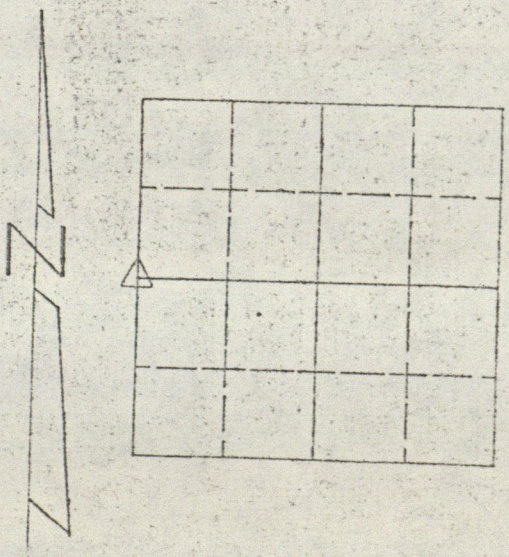

J. CAMPBELL 6-5-69

NW Cor. SW¼ Section 20-T16N-R1E

RECORD OF CORNER

LOCATION OF MONUMENT: SECTION 20, T. 16 N., R. 1 E.

Found: ✓ Set: ___ Depth: Disk is flush

Description: No. 6 rebar with standard county disk placed over the corner stone

Bearings to reference objects are magnetic unless a contrary mode is shown.

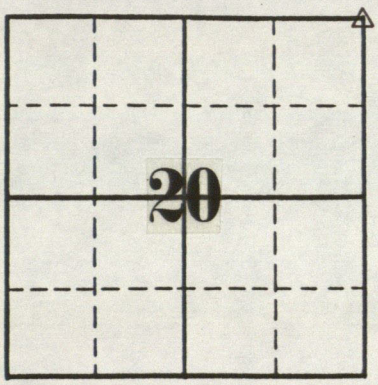

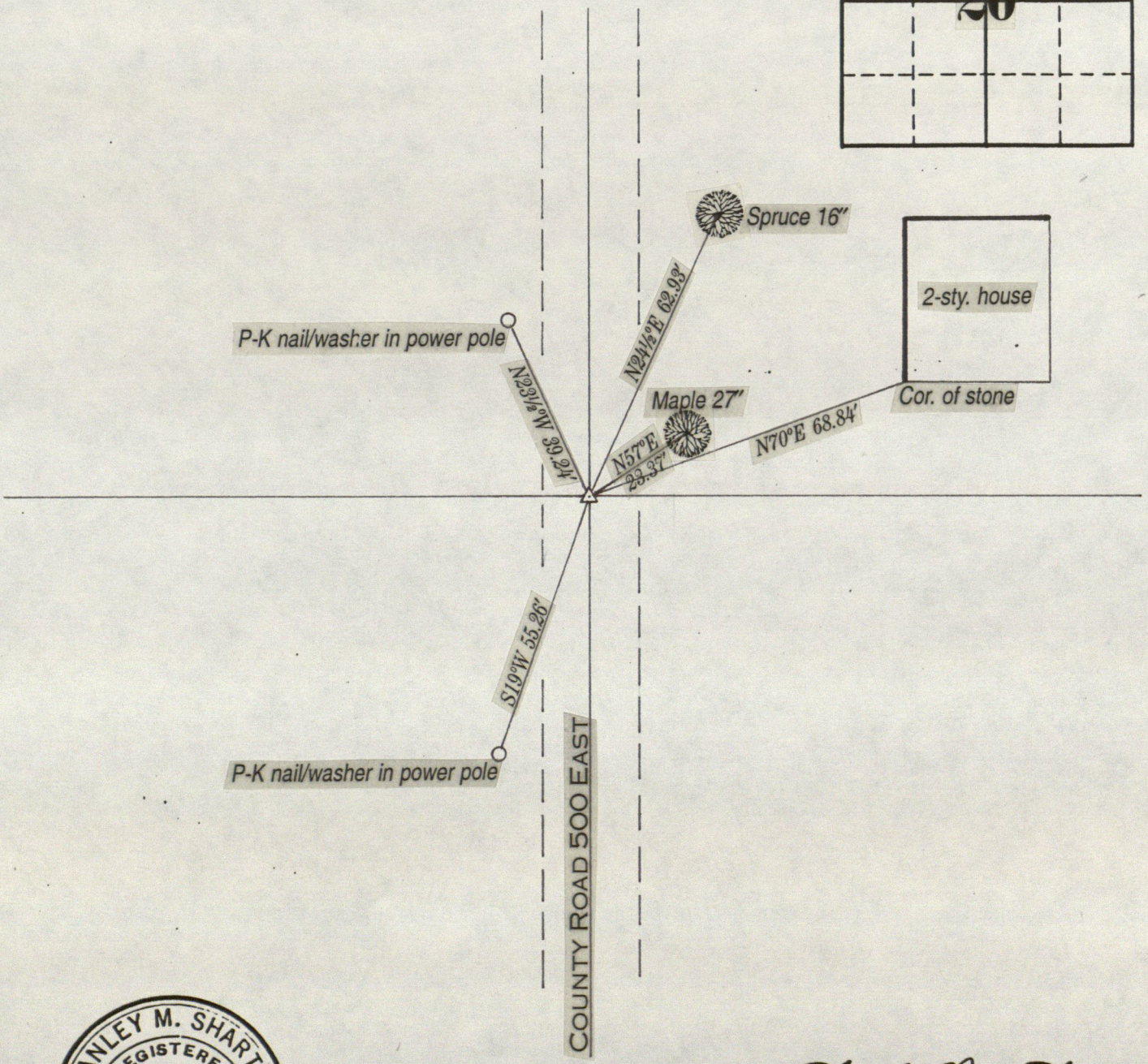

STANLEY M. SHARTLE REGISTERED No. 3431 STATE OF INDIANA LAND SURVEYOR

Stanley M. Shartle

Stanley M. Shartle, P.E. & L.S.

Date: January 28, 2000

HENDRICKS COUNTY

Designation of Marker NW Cor NW¼ Sec. 20 Twp. 16 Range 1E

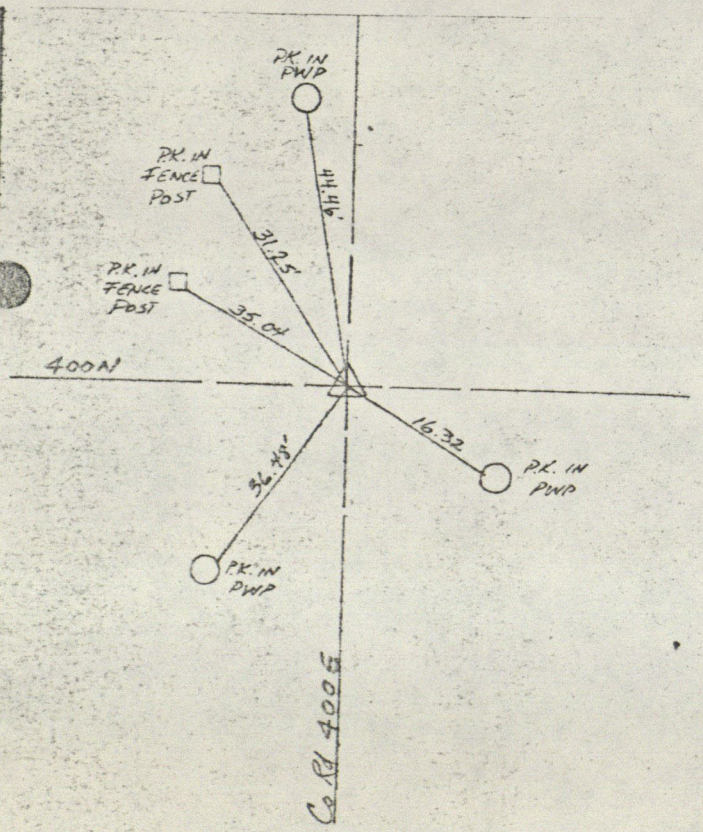

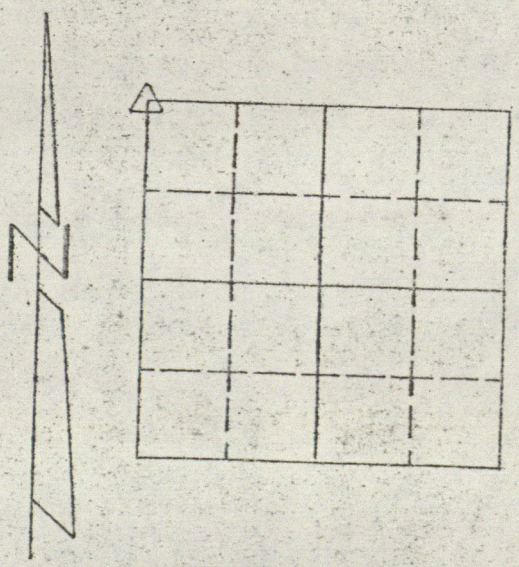

Same as N.E. Cor. Sec. 19

NW Cor. NW¼ Sec. 20-T16N-R1E

Cen. N. NW¼ 20-16-1E
by Karren E. Jones

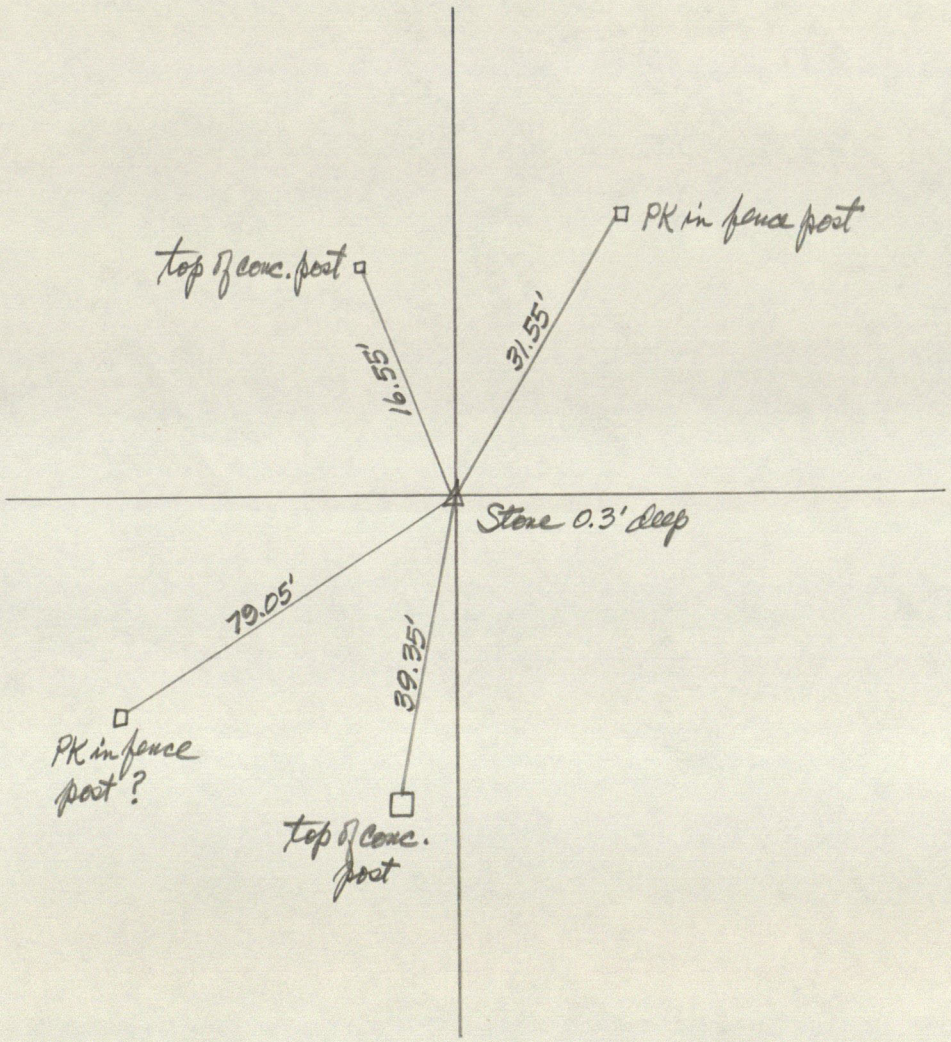

E½ mi. stone Sec. 20-16-1E
by Garran E. Jones

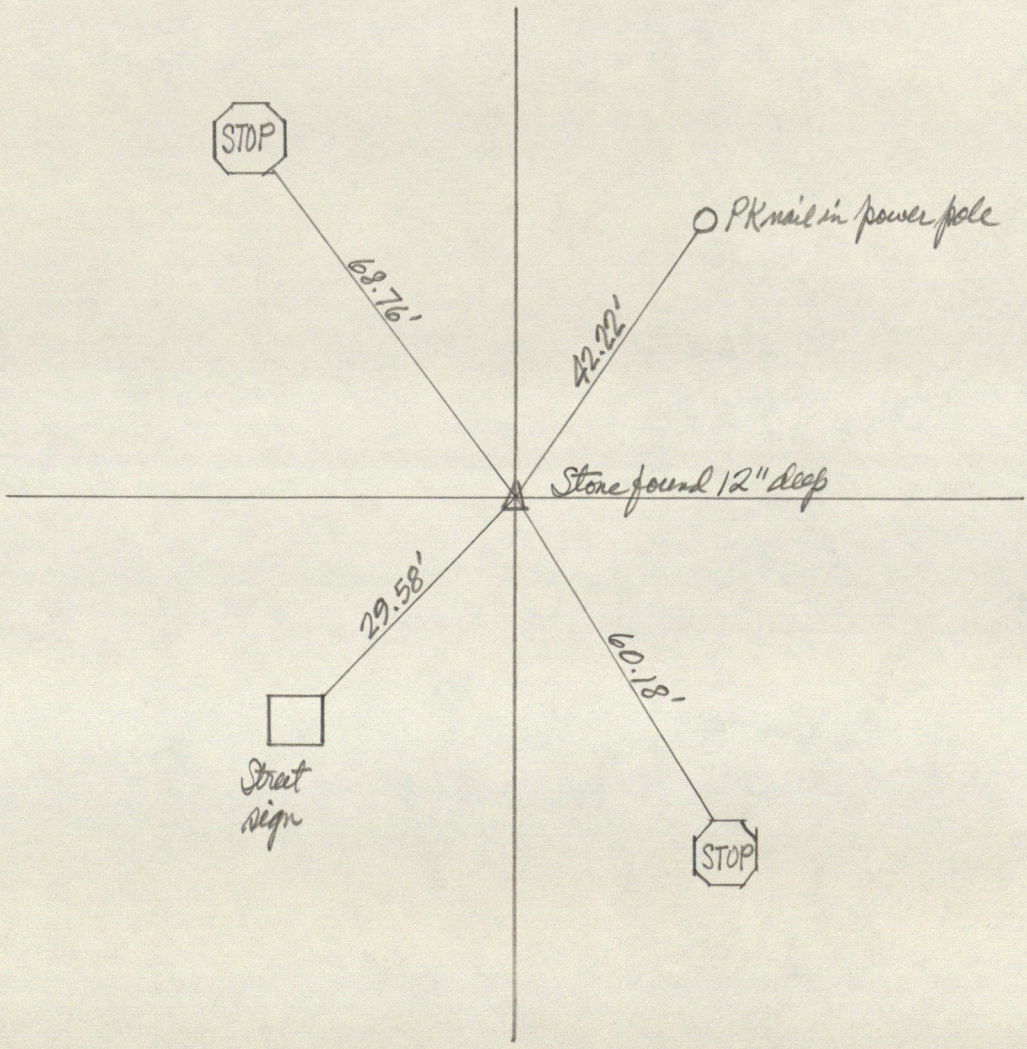

HENDRICKS COUNTY

Designation of Marker NE Cor NW¼ SW¼ Sec. 20 Twp. 16 Range 1E

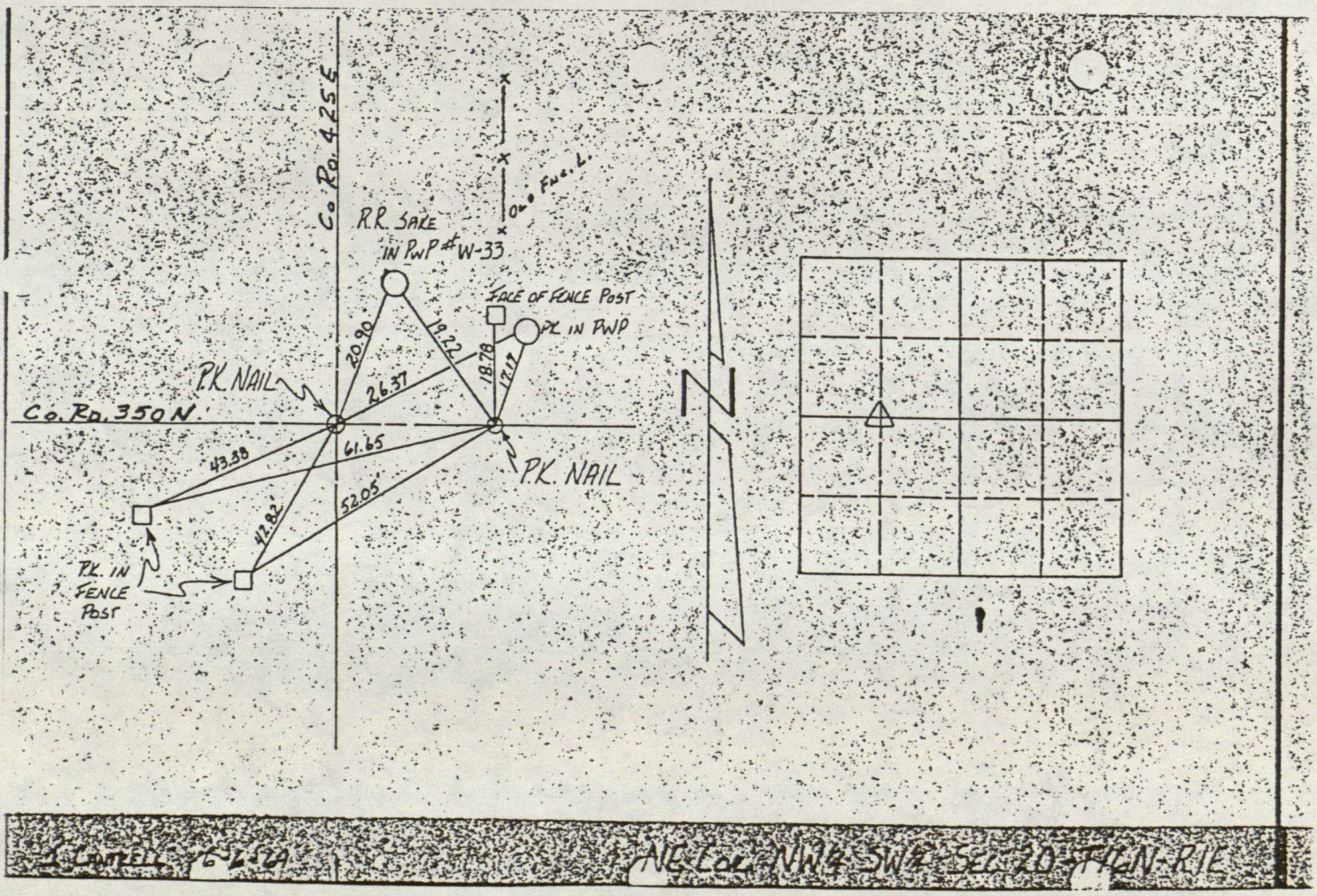

NE. Cor 20-16-1E
10" Below Rd
West fence along Rd 32 L
SW Cor Brick House N 64° E 76.5 L
" " " N 40° E 75.3 L
Power Line Pole " S 21° W 83.2 L
} from F.B. 213/5

E¼ - 20-16-1E 14 x 24 x 30 Stone
7 Jan 47 ~~Beech~~ Gone 12 S 33 E 71 L
Wh Oak 24 S 44¾ W 174 L
Ctr S NE¼ 12 x 20 x 28 Stone
Bl Wal 15" S 43¾ W 24 L
" " 11 S 44 E 26 L

Stone 8 x 12 x 16 set in fence running South on West side of Road S 30° W 31.0'
Stone set in fence running East on North side of Rd. N 60° E 46.0'

Cen NE¼ 9 x 20 x 24
Beech 12 N 64 W 68 L

Section 20-16-1E

From the Records of John W. Scatterday

N.W. Cor 21-16-1E
10" Below Rd
West fence along Rd -32 L
SW Cor Brick House N64°E 76.5 L
SW " " " N40°E 75.3 L
Power Line Pole S21°W 83.2 L

Section 21-16-1E

From the Records of John W. Scatterday

HENDRICKS COUNTY

DESIGNATION OF MARKER CENTER OF SEC. 21 T. 16 N. R. 1 E

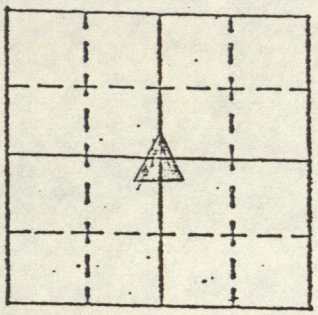

Marker found: yes X no

Type of Marker: PK. NAIL & I. PIN W/CAP

Description: SEE COMMENTS

Depth and Marking: 0.2' DEEP (Both Points)

References set: yes X no

Sketch References below.

Date: 9-4-81 Set by: S. MAXWELL & R. SHAMBAUGH

Comments:

G. JONES TIES USED & PK NAIL FD. P.K. SET ON SURFACE OVER P.K. FD.

I. PIN W/CAP FD. 1.0' S. & 2.5' W. OF PK FD.

TIES BELOW ARE TO PK FD.

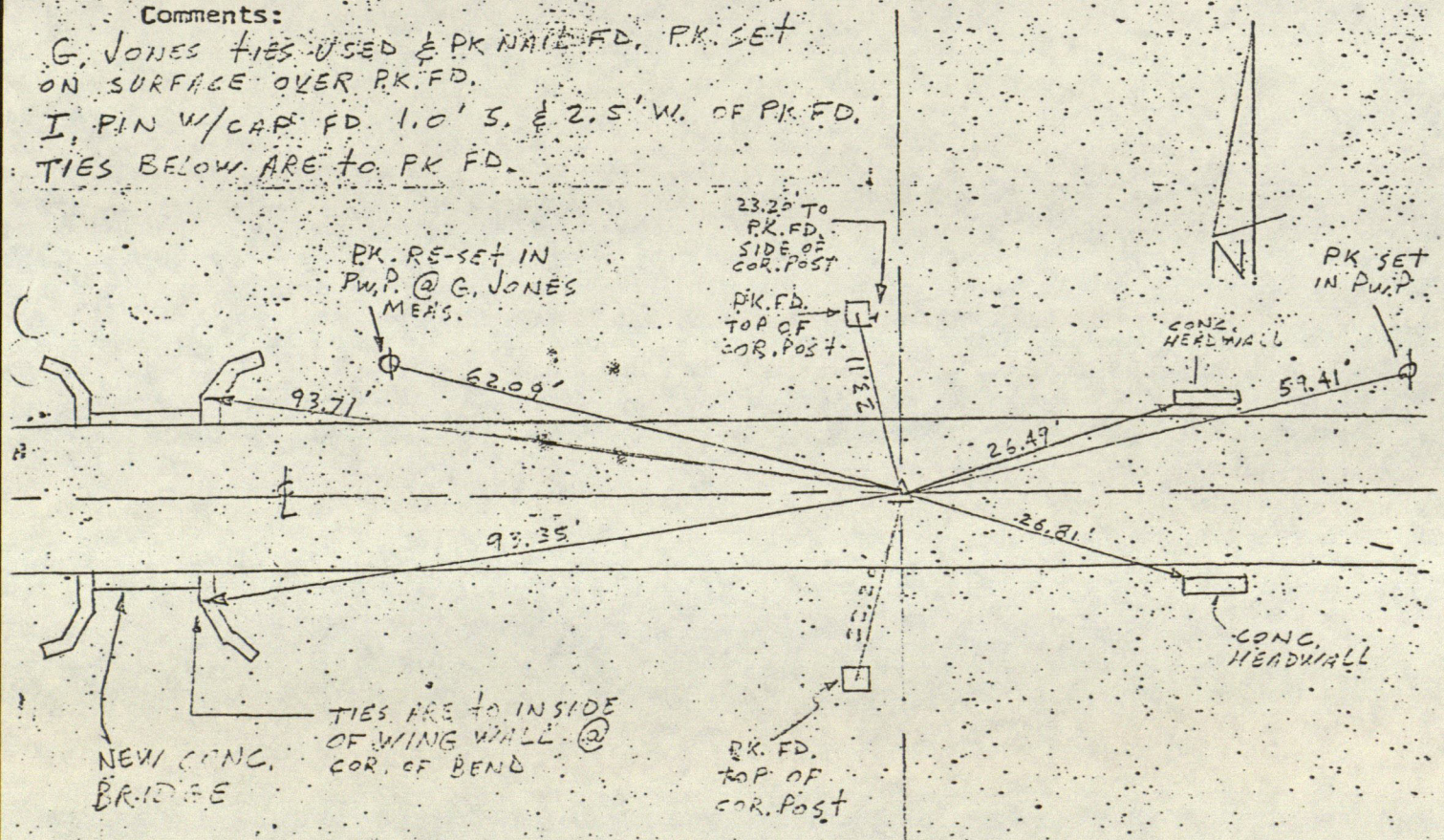

NOTE - THE PK. SET BY G. JONES WAS USED BECAUSE HIS OLD TIES CALL FOR A STONE FD. 6' DEEP. (THE ROAD LOOKS LIKE IT COULD BE BUILT UP 6')

6 FEET

HENDRICKS COUNTY SURVEYOR

HENDRICKS COUNTY

Designation of Marker Center Sec. 21 Twp. 16 Range 1E

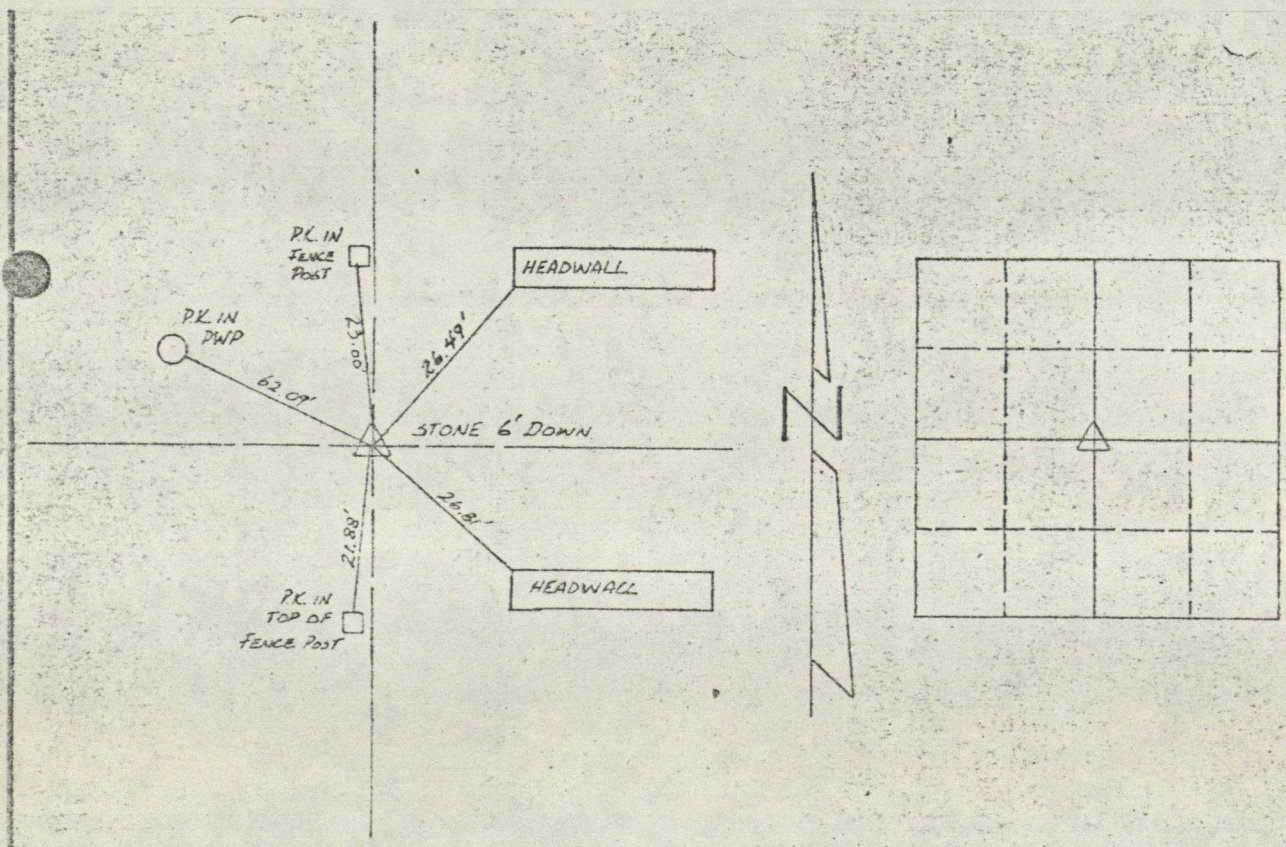

CE Dwg. 9-1-67

CENTER SECTION 21 T16N-R1E

HENDRICKS COUNTY

Designation of Marker SE Cor W½ NE¼ Sec. 21 Twp. 16 Range 1E

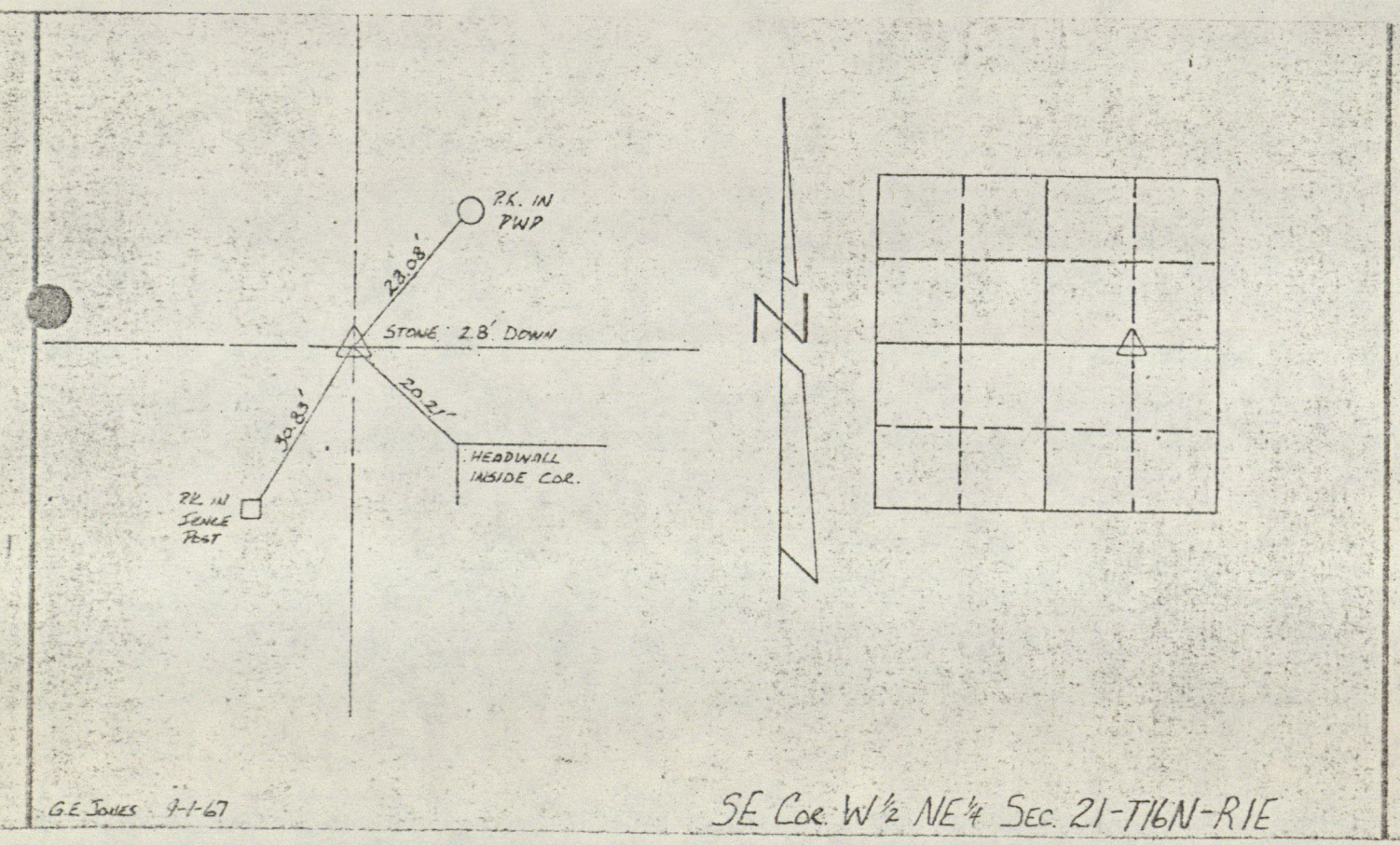

G.E. Jones 9-1-67

SE Cor. W½ NE¼ Sec. 21-T16N-R1E

HENDRICKS COUNTY

Designation of Marker SW cor E½ NW¼ Sec. 21 Twp. 16 Range 1E

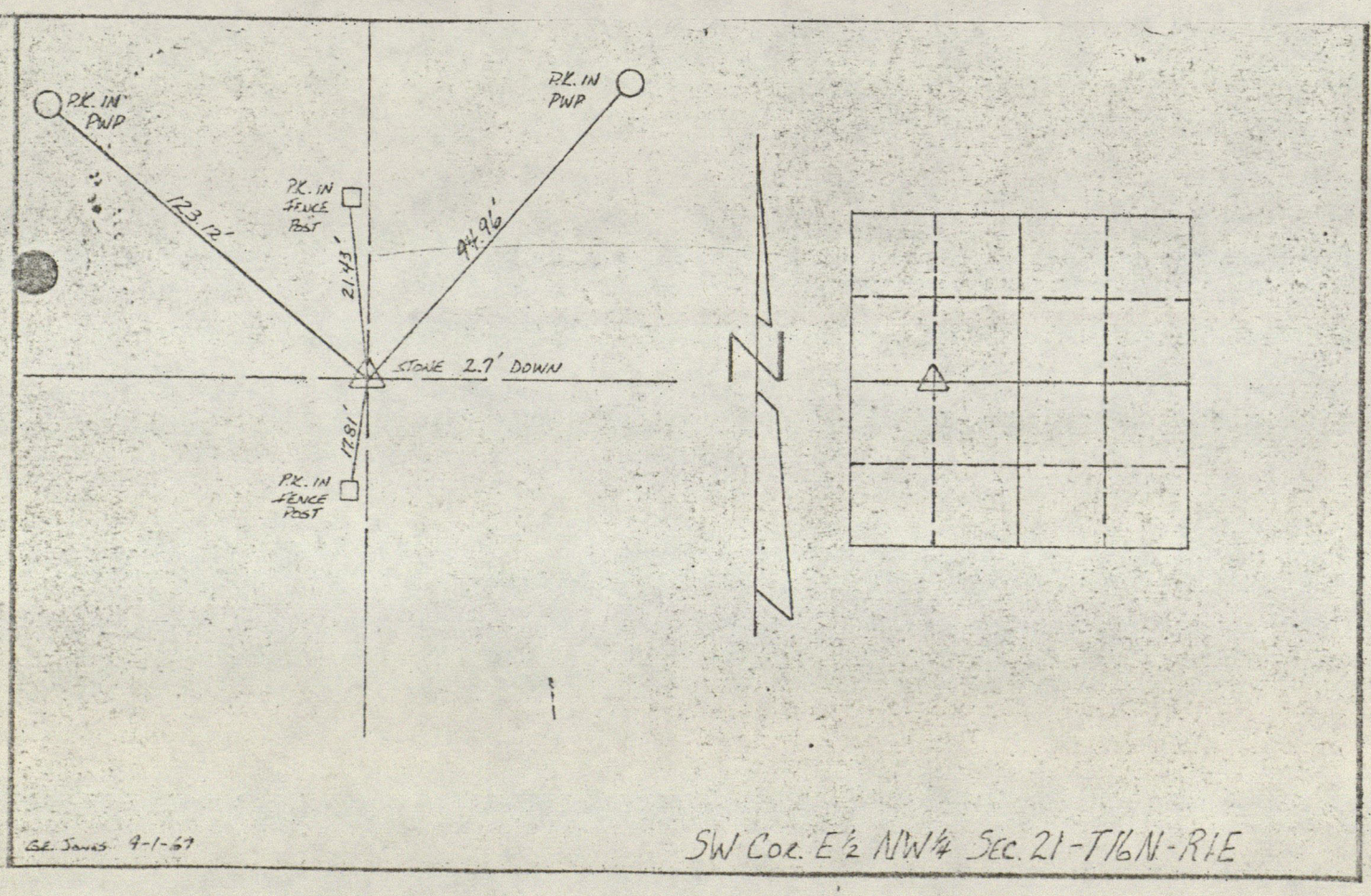

HENDRICKS COUNTY

Designation of Marker S Line W2 - NE4 Sec. 21 Twp. 16 Range 1E

9/8/81
Spm & RJS

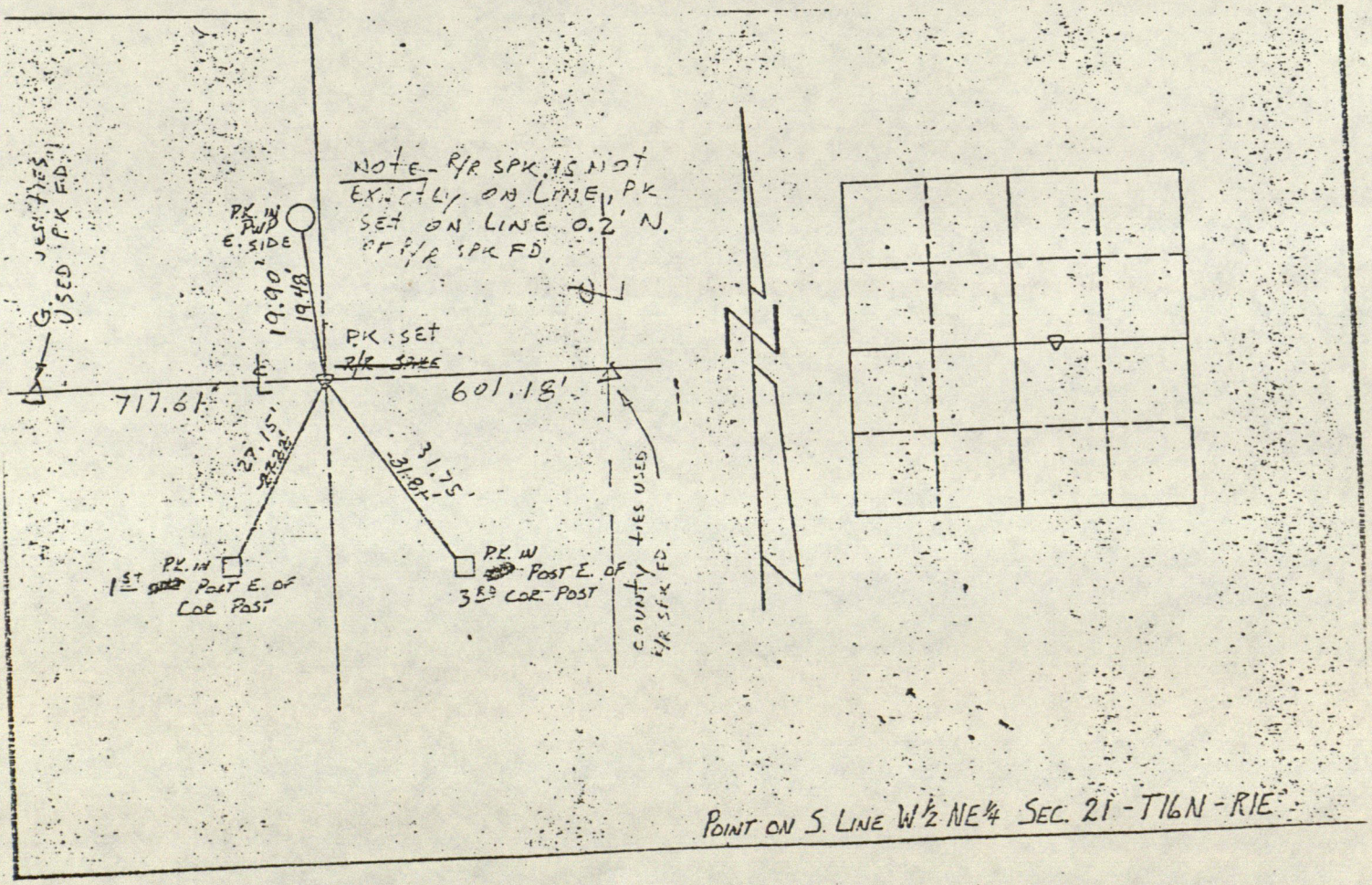

HENDRICKS COUNTY

Designation of Marker S Line W½-NE¼ Sec. 21 Twp. 16 Range 1E

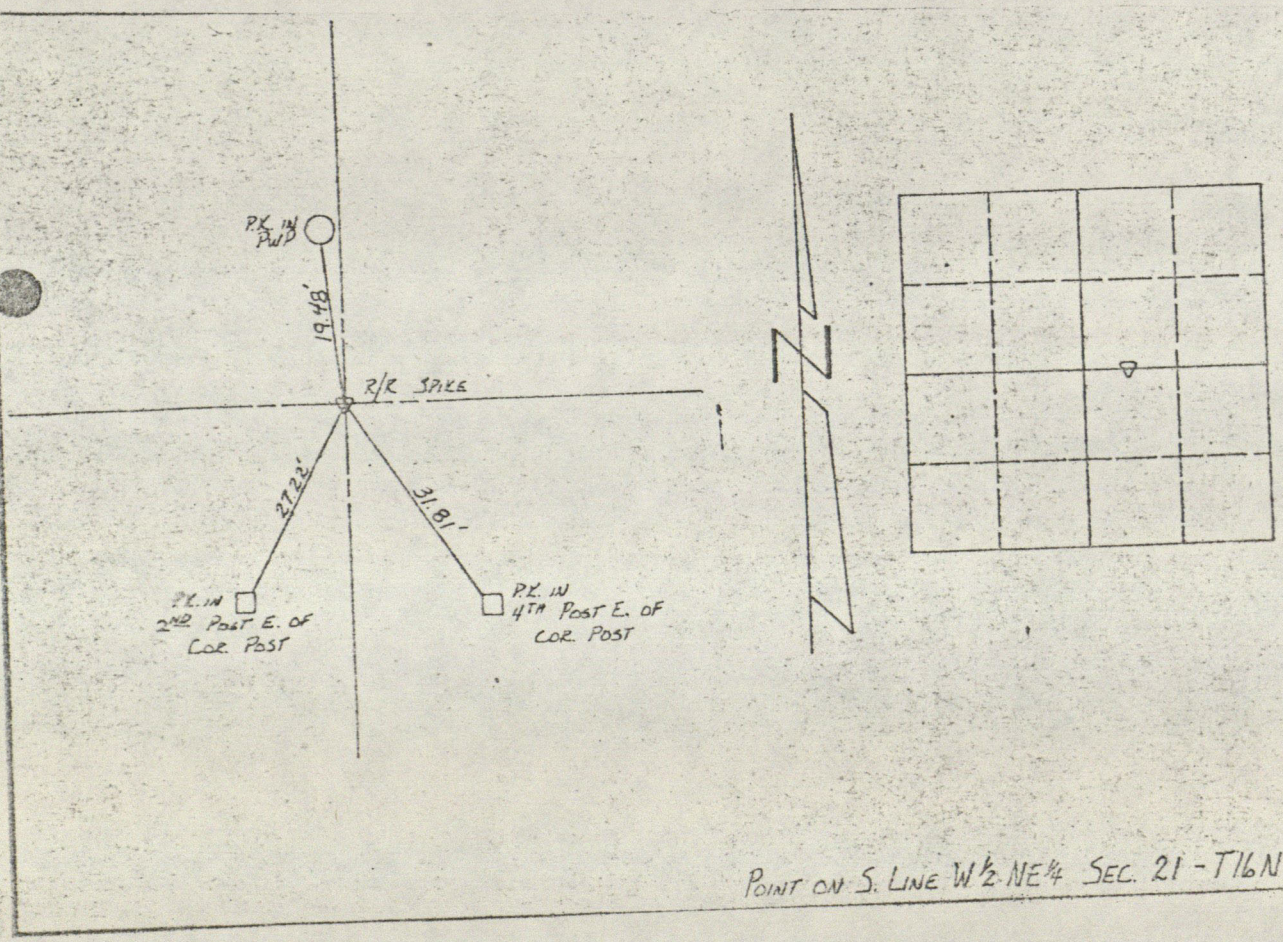

POINT ON S. LINE W½ NE¼ SEC. 21 - T16N - R1E

HENDRICKS COUNTY

Designation of Marker NE Cor W½ NE¼ Sec. 21 Twp. 16 Range 1E

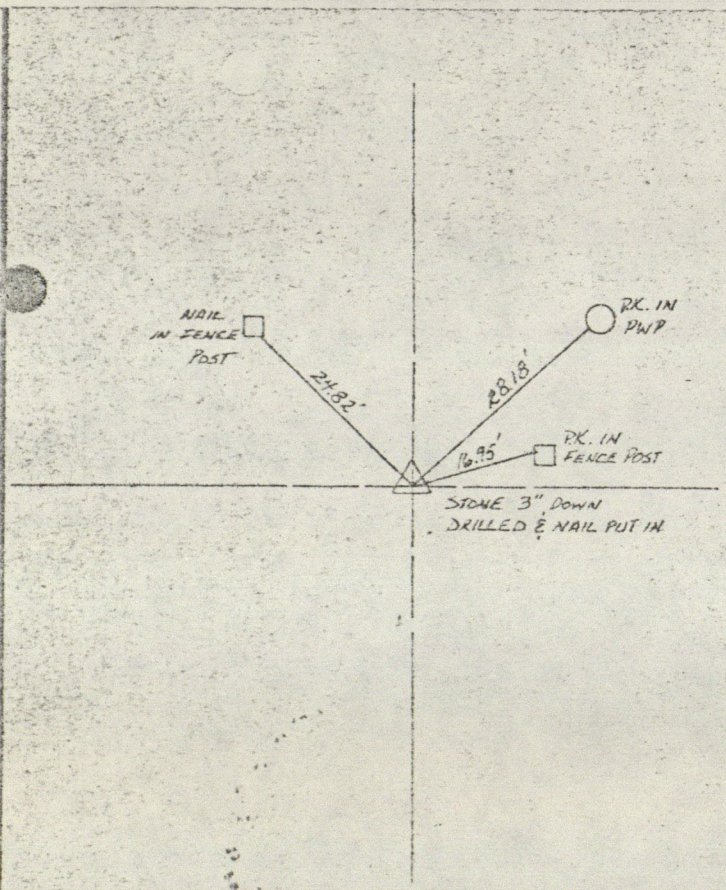

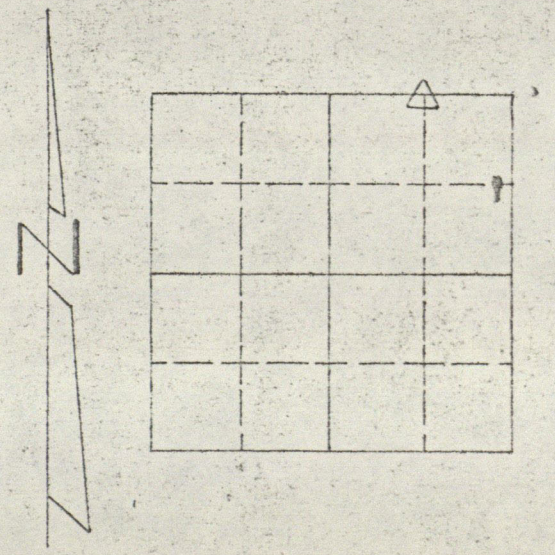

C.E. Jones 8-16-67

NE Cor W½ NE¼ Sec 21 - T16N - R1E

72-1028

HENDRICKS COUNTY

DESIGNATION OF MARKER ..... Sec. 21 T. 16 N. R. 1E

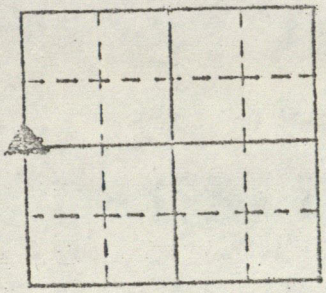

Marker found: yes ✓ no .....

Type of Marker: Plug

Description: Steel

Depth and Marking 2"

References set: yes ✓ no .....

Sketch References below.

Date: 1/15/73 Set by: Dick & Dennis Hayden

Comments:

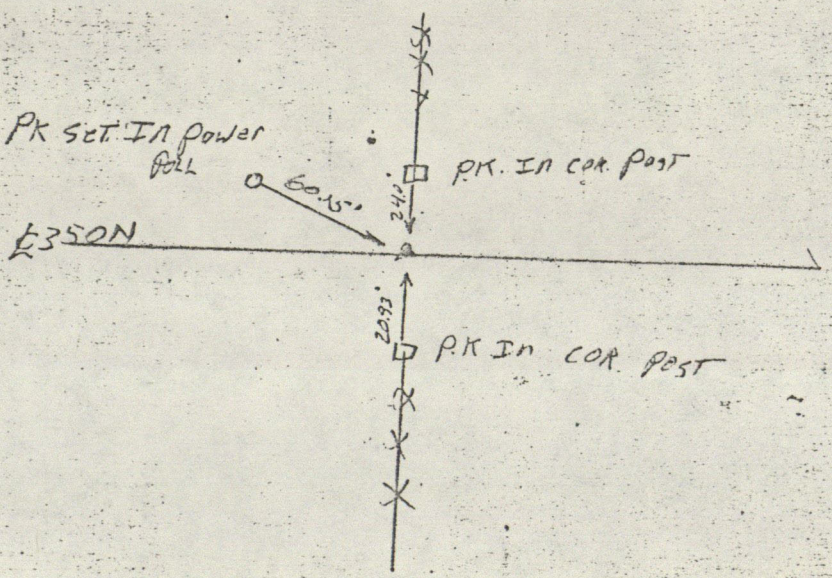

RECORD OF CORNER

LOCATION OF MONUMENT: SECTION 22 T. 16N., R. 1E.

Found: ✓ Set: ___ Depth: Flush

Description: Type B Monument

Bearings to reference objects are magnetic unless a contrary mode is shown.

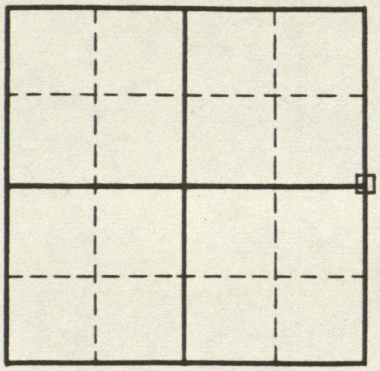

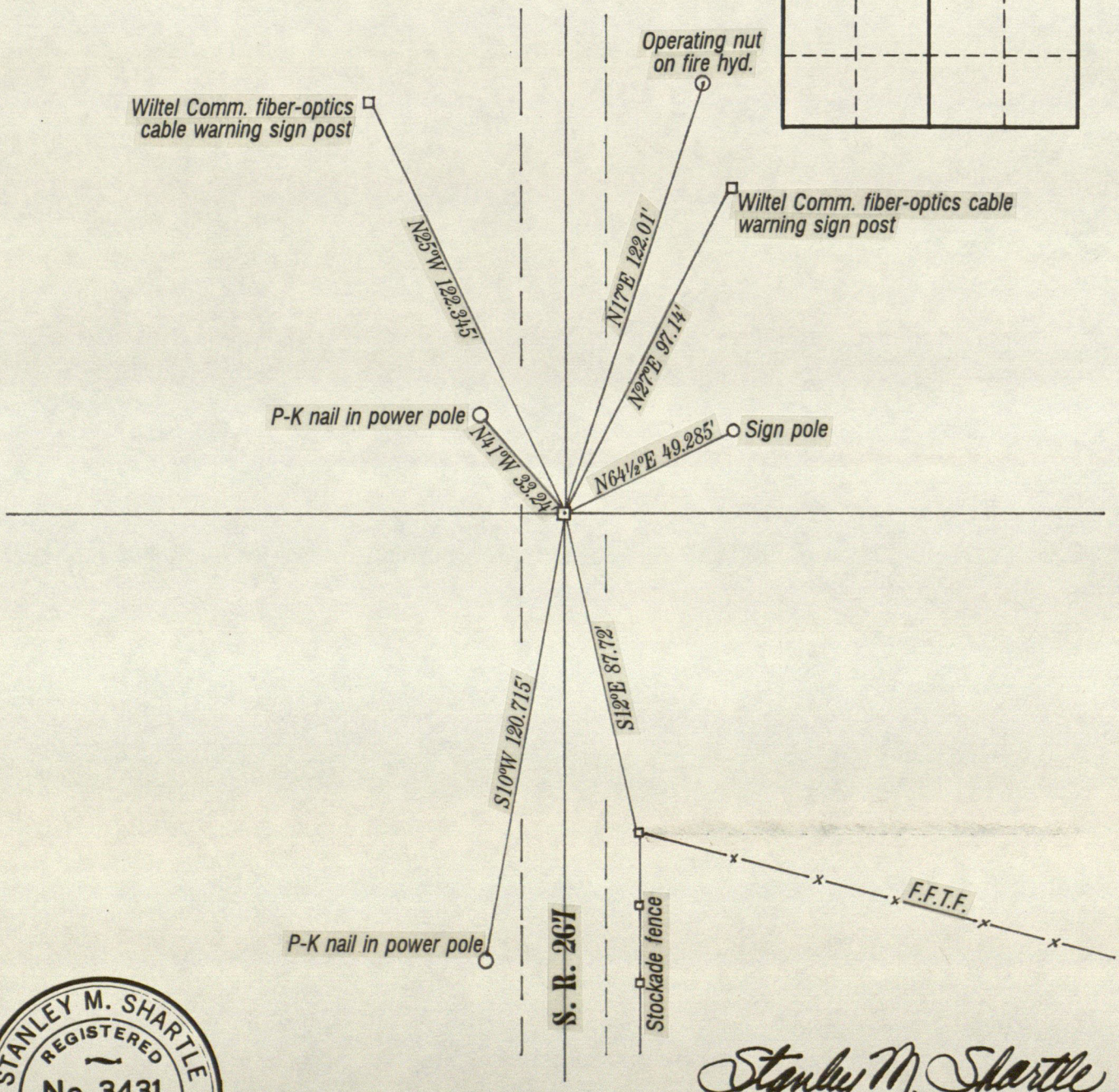

STANLEY M. SHARTLE REGISTERED No. 3431 STATE OF INDIANA LAND SURVEYOR

Stanley M. Shartle

Stanley M. Shartle, P.E. & L.S.

Date: March 20, 1996

SECTION 22 - 16N - 1E

9/7/79 by S. Maxwell
& Mark Shambaugh

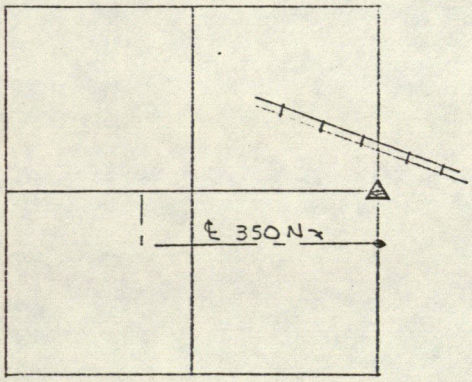

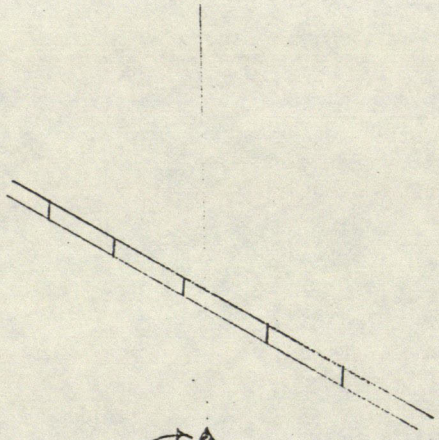

E 1/2 MILE 22-16N
1E R.R. SPIKE

P.K. FOUND PROBABLY USED FOR T.B.M. IN POWER POLE #64-327

SP. 15'

P.K. SET ON SURFACE R/R. SPIKE 3" DEEP

℄ CO. RD. 350 N

28.91'

22.58'

P.K. SET IN POWER POLE # 65-145

P.K. SET PHONE POLE # 258

℄ S.R. 267

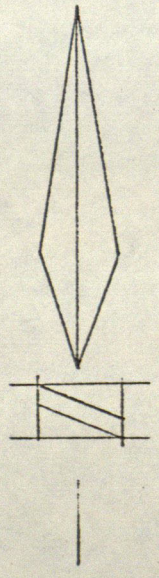

E ½ 23-16-1E

AIL IN BOT. CAP FD.
...D & PROBED UNDERNEATH
...tone @ 8" NAIL WAS
...PLACED w/ R/R SPK.
/15/82
...& P.11.

STONE FD. 8" BELOW GR...
AL HUNTSMAN
5-7-71

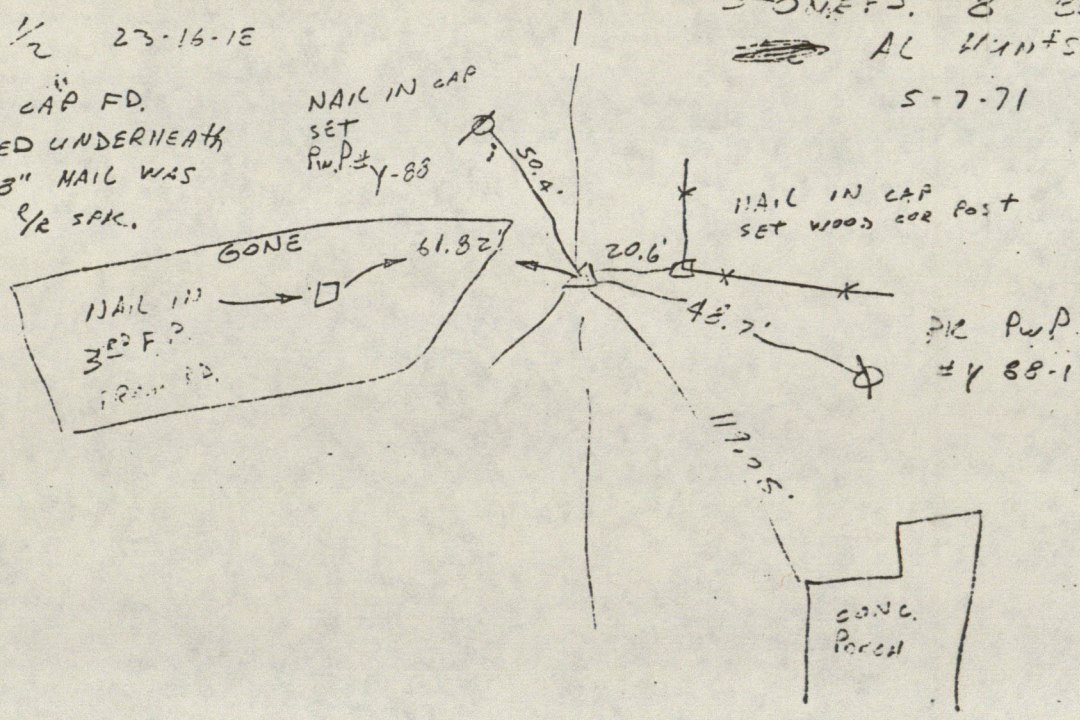

RECORD OF CORNER

LOCATION OF MONUMENT: SECTION 23, T. 16 N., R. 1 E.

Found: ✓ Set: ___ Depth: 12½ inches

Description: No. 6 rebar with standard county disk placed over the corner stone

Bearings to reference objects are magnetic unless a contrary mode is shown.

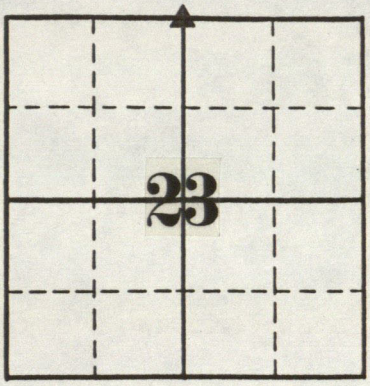

STANLEY M. SHARTLE
REGISTERED
No. 3431
STATE OF INDIANA
LAND SURVEYOR

Stanley M. Shartle

Stanley M. Shartle, P.E. & L.S.

Date: October 23, 1998

HENDRICKS COUNTY ✓

DESIGNATION OF MARKER East half mile Sec. 23 T 16 N R 1E

Stone
~~Marker~~ found: yes ✓ no _____

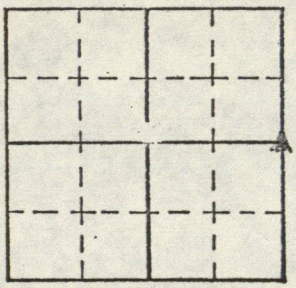

Type of Marker: _____

Description: _____

Depth and Marking 8" Below Ground Level

References set: yes _____ no _____

Sketch References below.

Date: May 7, 1971 Set by: A. J. Heintzman

Comments:

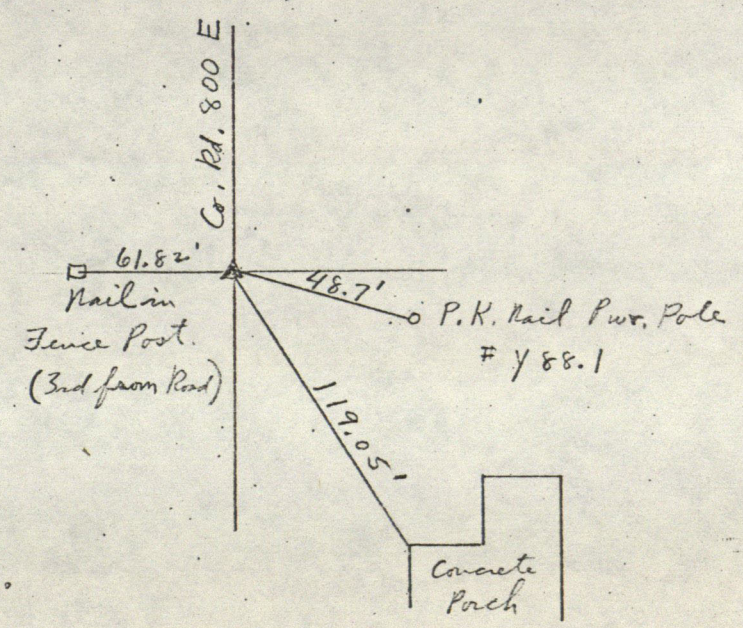

Hendricks County Surveyor

HENDRICKS COUNTY

Designation of Marker NW Cor Sec. 23 Twp. 16 Range 1E

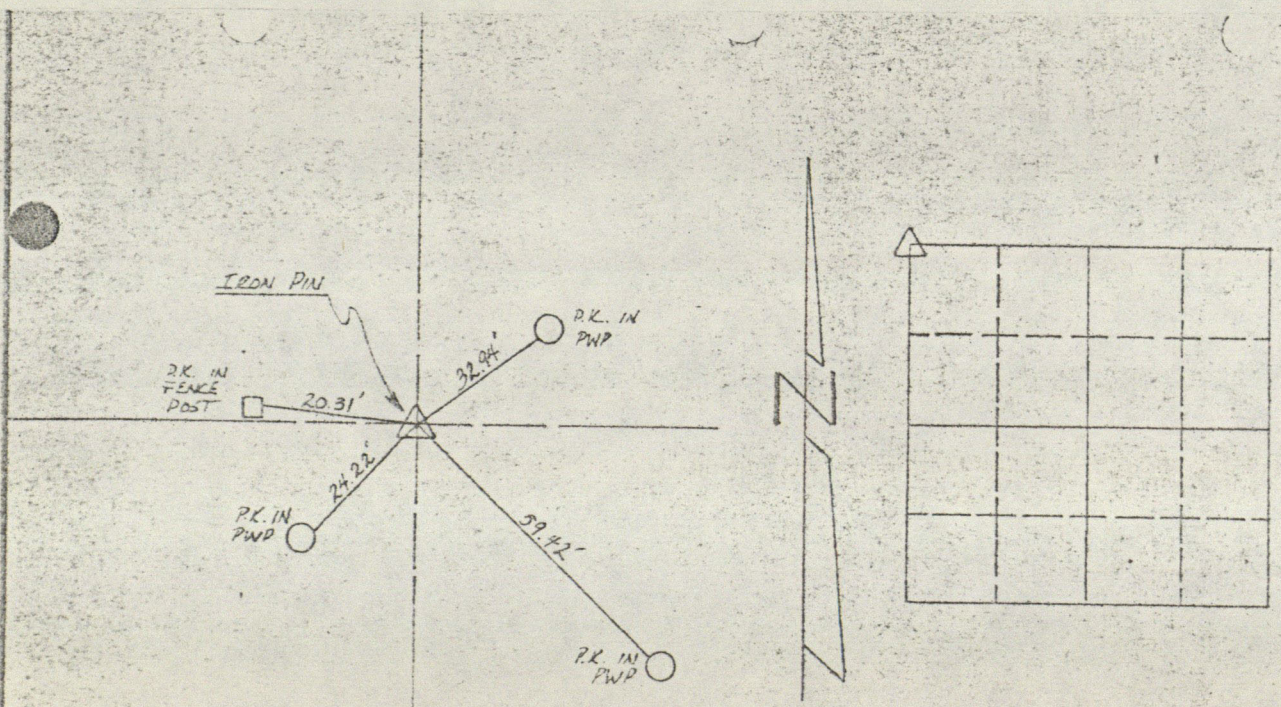

NW COR SECTION 23-T16N-R1E

HENDRICKS COUNTY

Designation of Marker NE Cor Sec. 23 Twp. 16 Range 1E

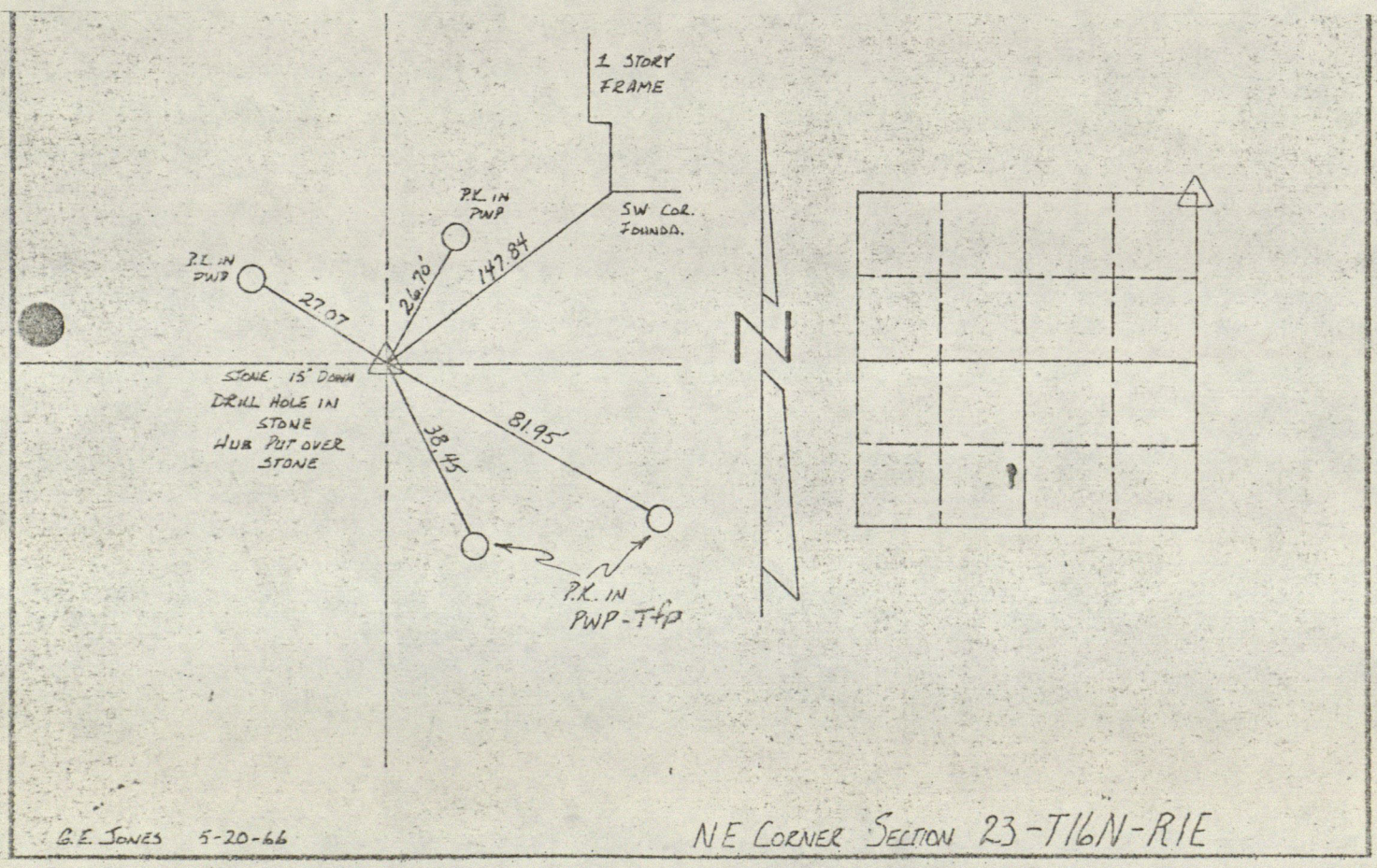

STANLEY M. SHARTLE

LOCATION OF MONUMENT: SECTION 24, T.16 N.,R.1 E.

Found: ✓ Set: ___ Depth: 4 inches

Description: stone 8x9x16 inches with cross

Bearings to reference objects are magnetic unless a contrary mode is shown.

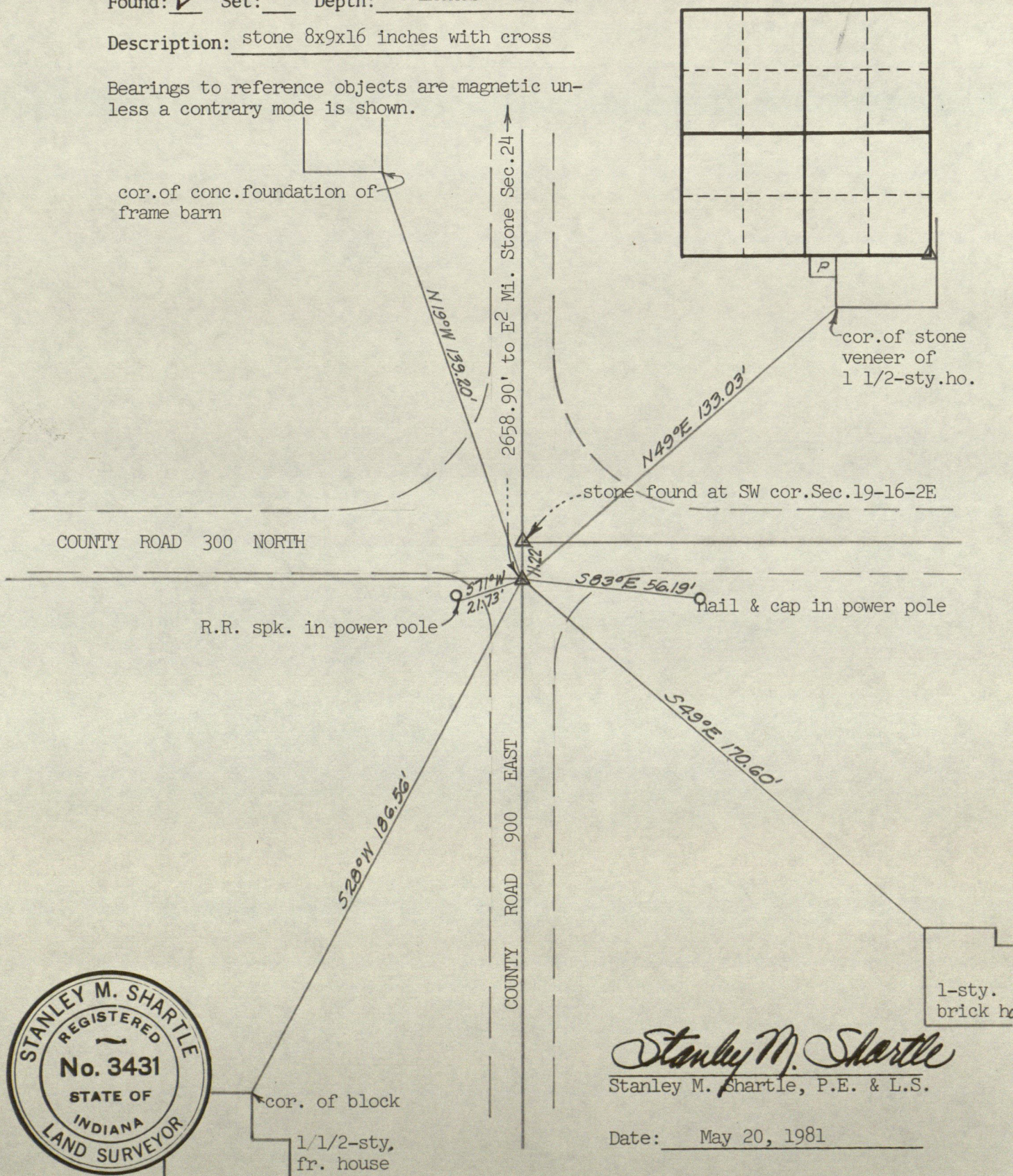

STANLEY M. SHARTLE REGISTERED No. 3431 STATE OF INDIANA LAND SURVEYOR

Stanley M. Shartle

Stanley M. Shartle, P.E. & L.S.

Date: May 20, 1981

STANLEY M. SHARTLE

LOCATION OF MONUMENT: SECTION 24 , T. 16 N., R. 1 E.

Found: ✓ Set: ___ Depth: 13 inches

Description: drill hole in very soft sandstone with R.R. spike set above

Bearings to reference objects are magnetic unless a contrary mode is shown.

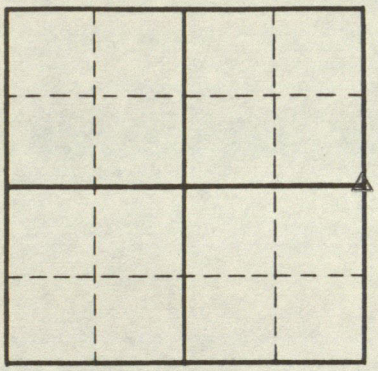

CAUTION

Extreme care should be exercised when digging for this stone as it is very soft and easily chipped and broken. Also, an iron pin was found and left in place 0.44' NW of the drill hole. This iron pin should not be mistaken for the quarter corner.

STANLEY M. SHARTLE REGISTERED No. 3431 STATE OF INDIANA LAND SURVEYOR

Stanley M. Shartle

Stanley M. Shartle, P.E. & L.S.

Date: May 20, 1981

HENDRICKS COUNTY ✓

Designation of Marker SW cor NW¼-NW¼ Sec. 24 Twp. 16 Range 1E

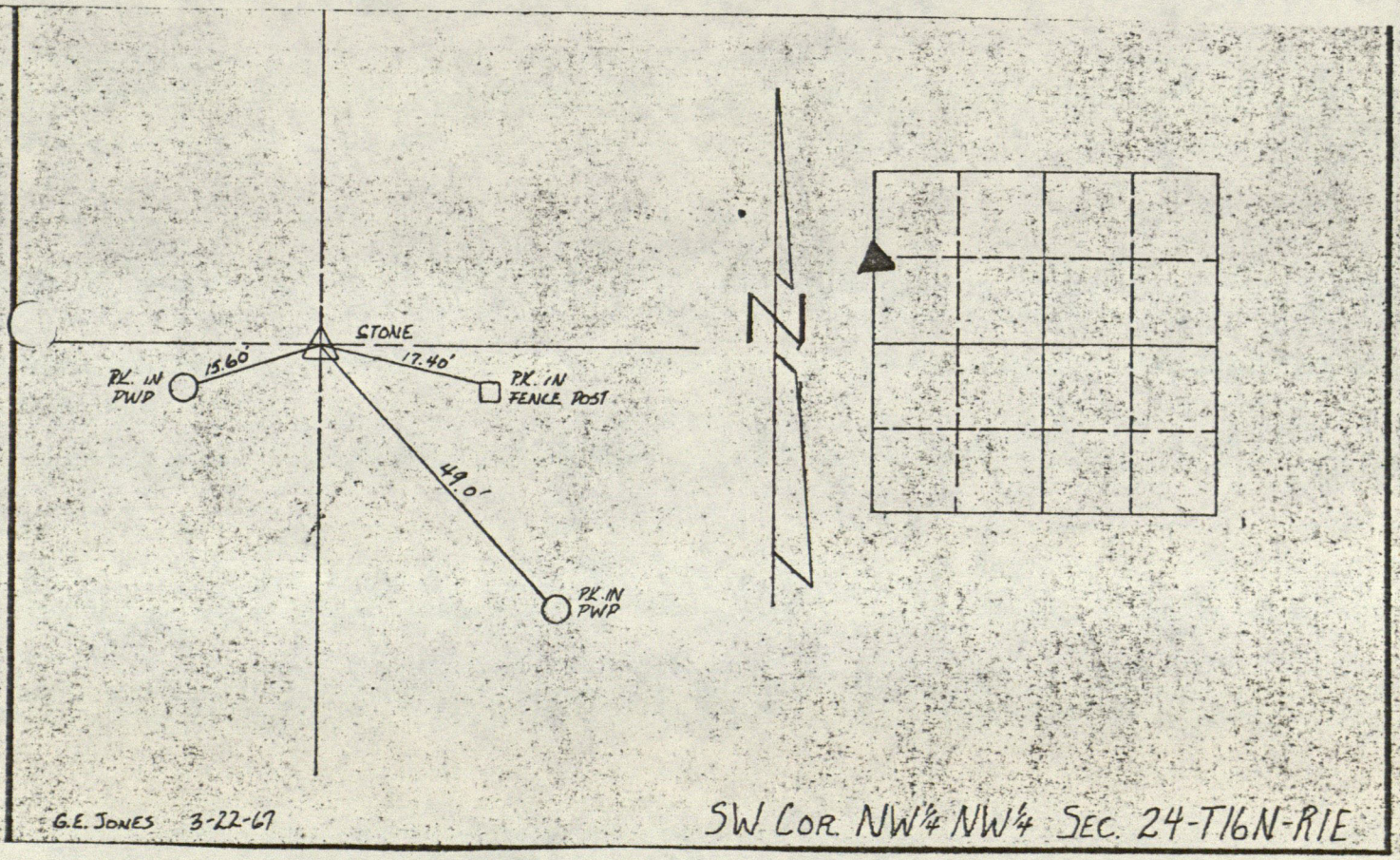

HENDRICKS COUNTY

Designation of Marker NE Cor NW¼-NW¼ Sec. 24 Twp. 16 Range 1E

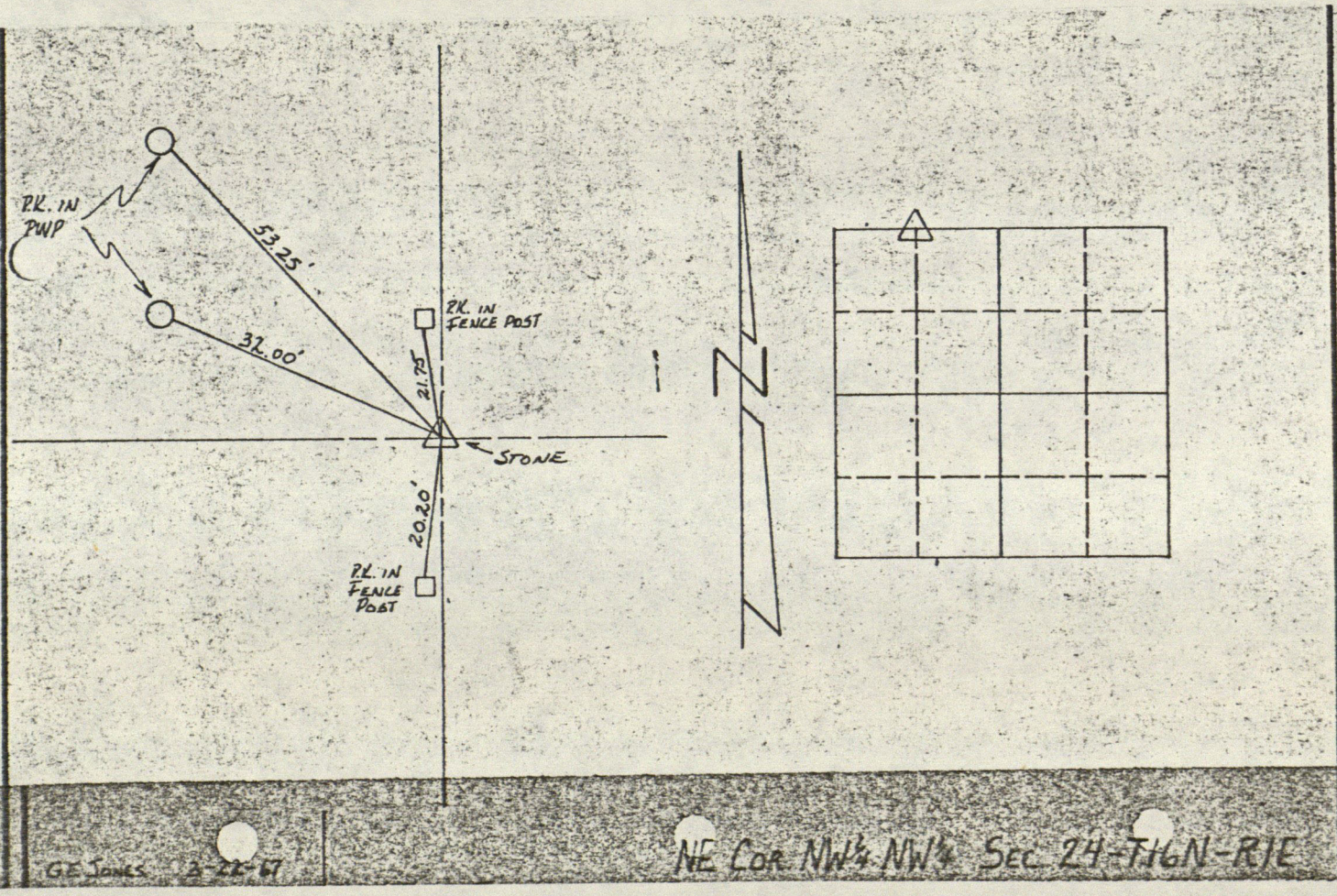

HENDRICKS COUNTY

Designation of Marker North ½ Mile Sec. 24 Twp. 16 Range 1E

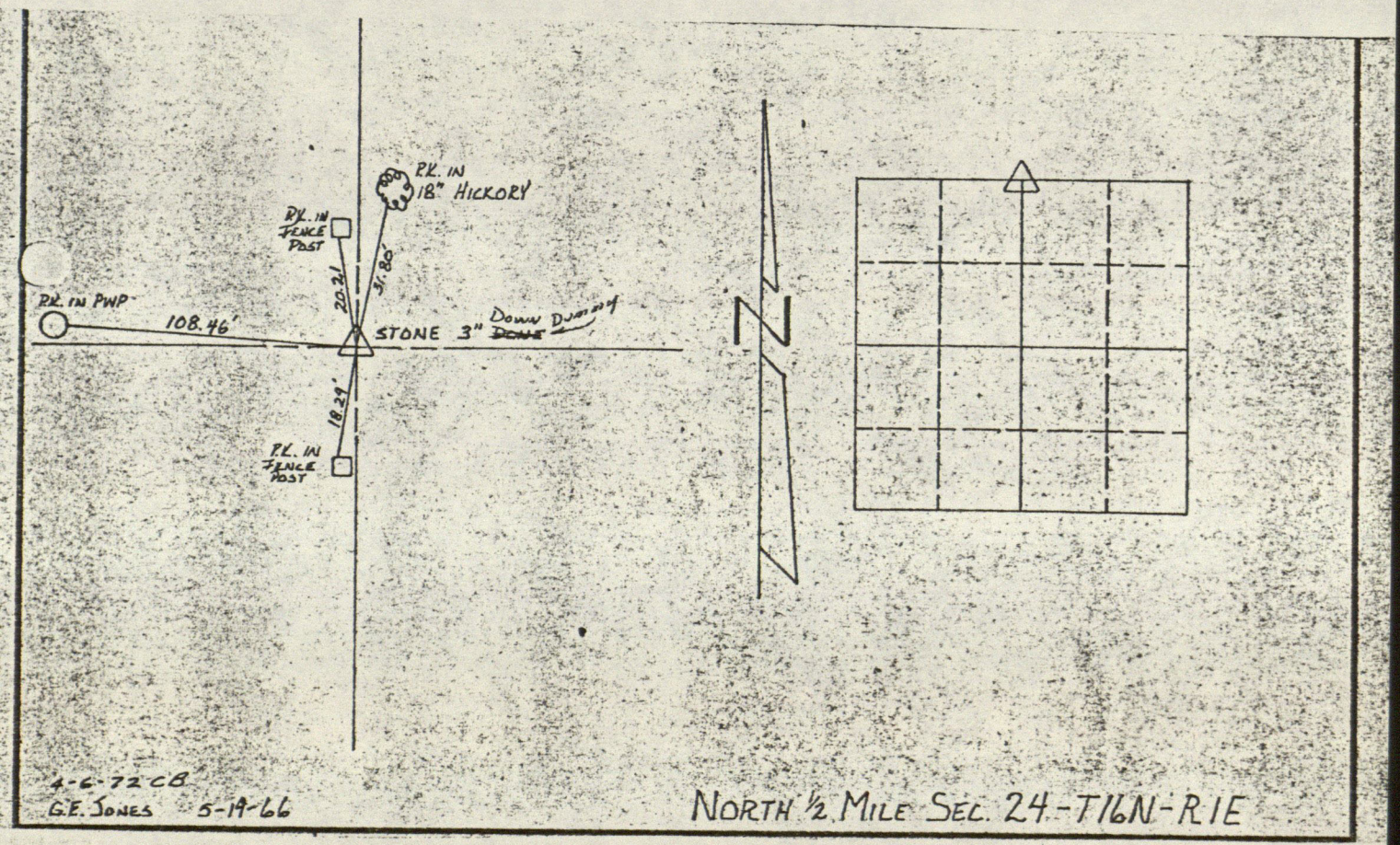

RECORD OF CORNER

LOCATION OF MONUMENT: SECTION 24, T. 16 N., R. 1 E.

Found: ✓ Set: ___ Depth: 6 inches

Description: stone

Bearings to reference objects are magnetic unless a contrary mode is shown.

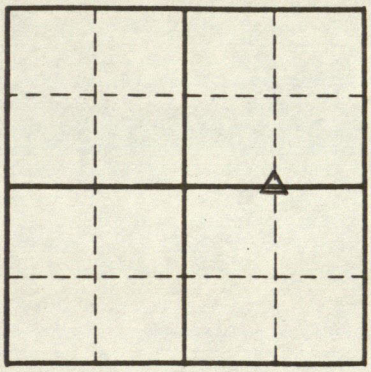

STANLEY M. SHARTLE
REGISTERED
No. 3431
STATE OF
INDIANA
LAND SURVEYOR

Stanley M. Shartle

Stanley M. Shartle, P.E. & L.S.

Date: July 31, 1985

HENDRICKS COUNTY ✓

Designation of Marker W½ Mile Sec. 24 Twp. 16 Range 1E

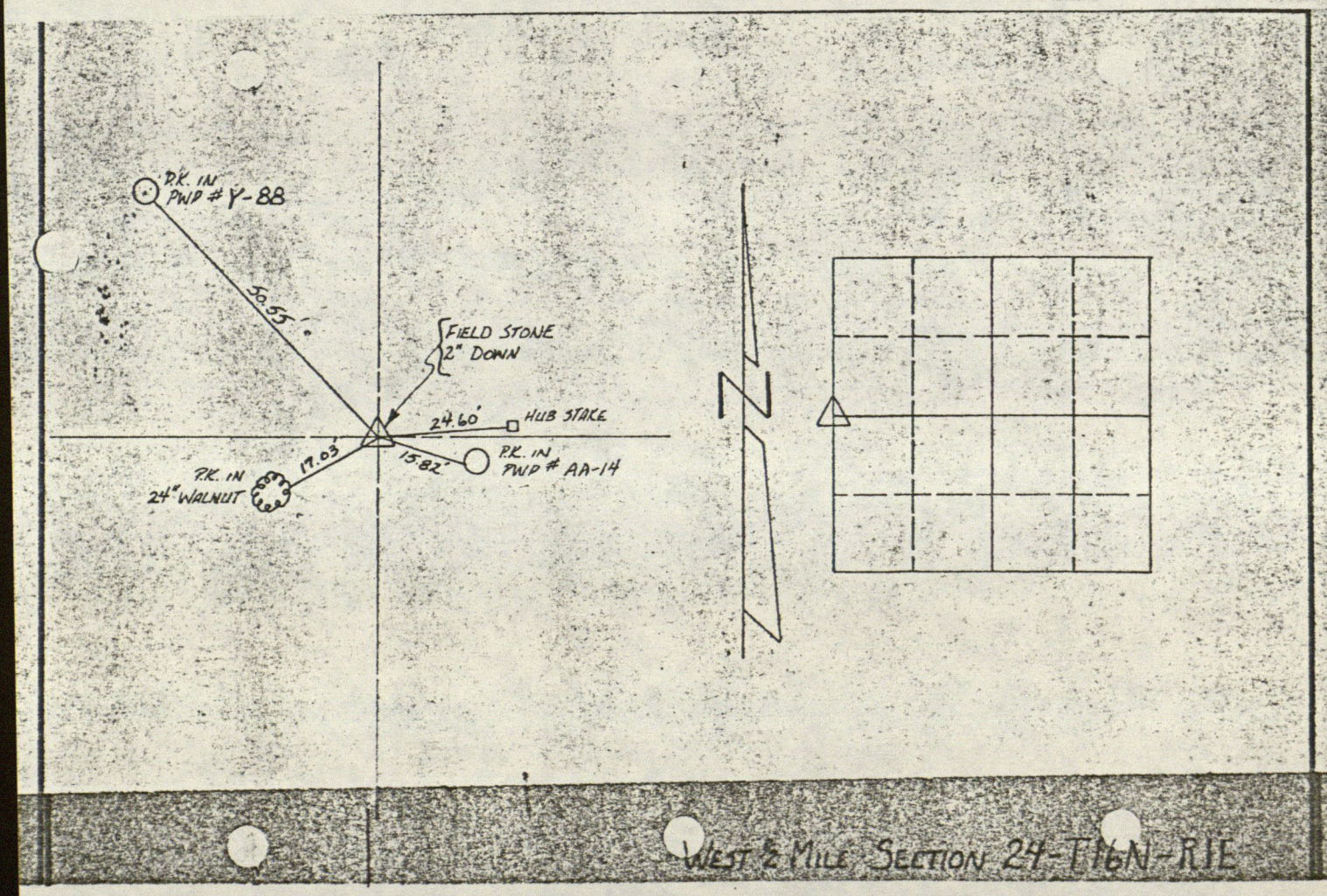

Section 24-16-1E

From the Records of John W. Scatterday

N½ (also S½ 25-16-1E

NE cor porch	S 45° W	
SW cor house	N 25° E	60.5'
Power pole	N 75° W	41.5'
cor post (Red Cedar)	S 75° E	32.5'

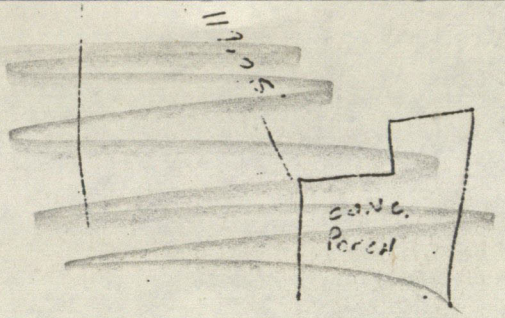

S ¼ COR 24-16-1E

PK
P.W.P.

PK
P.W.P.

29.15

51.20'

STONE 10" DEEP
HUB OVER

29.87

21.03

PK
P.W.P.

PK IN
F. POST

STONE

UP DATE

S.W. COR. 24-16-1E
BOLT FD., PROBED
UNDERNEATH & HIT
STONE @ 10" DOWN
I. PIN SET ON S. SIDE
OF BOLT & TOP BENT
OVER BOLT AT SURFACE
OF RD.

PK FD. ON N.
SIDE POLE
51.18'

PK FD.
P.W.P. = Y-78

47.17

2 PK FD.
P.W.P. = Z-1/2

PK FD. ON
W. SIDE POLE
50.80'

℄ 300 N.

PK ON N.E.
SIDE POLE
50.81

PK FD N.W.
SIDE POLE
51.23'

53.96'

59.28'

800 E.

2 PK'S FD

N

PICK HAMMER NOT WORKING
OR STONE WOULD HAVE
BEEN UNCOVERED.

?

HENDRICKS COUNTY ✓

Designation of Marker SW cor Sec. 24 Twp. 16 Range 1E

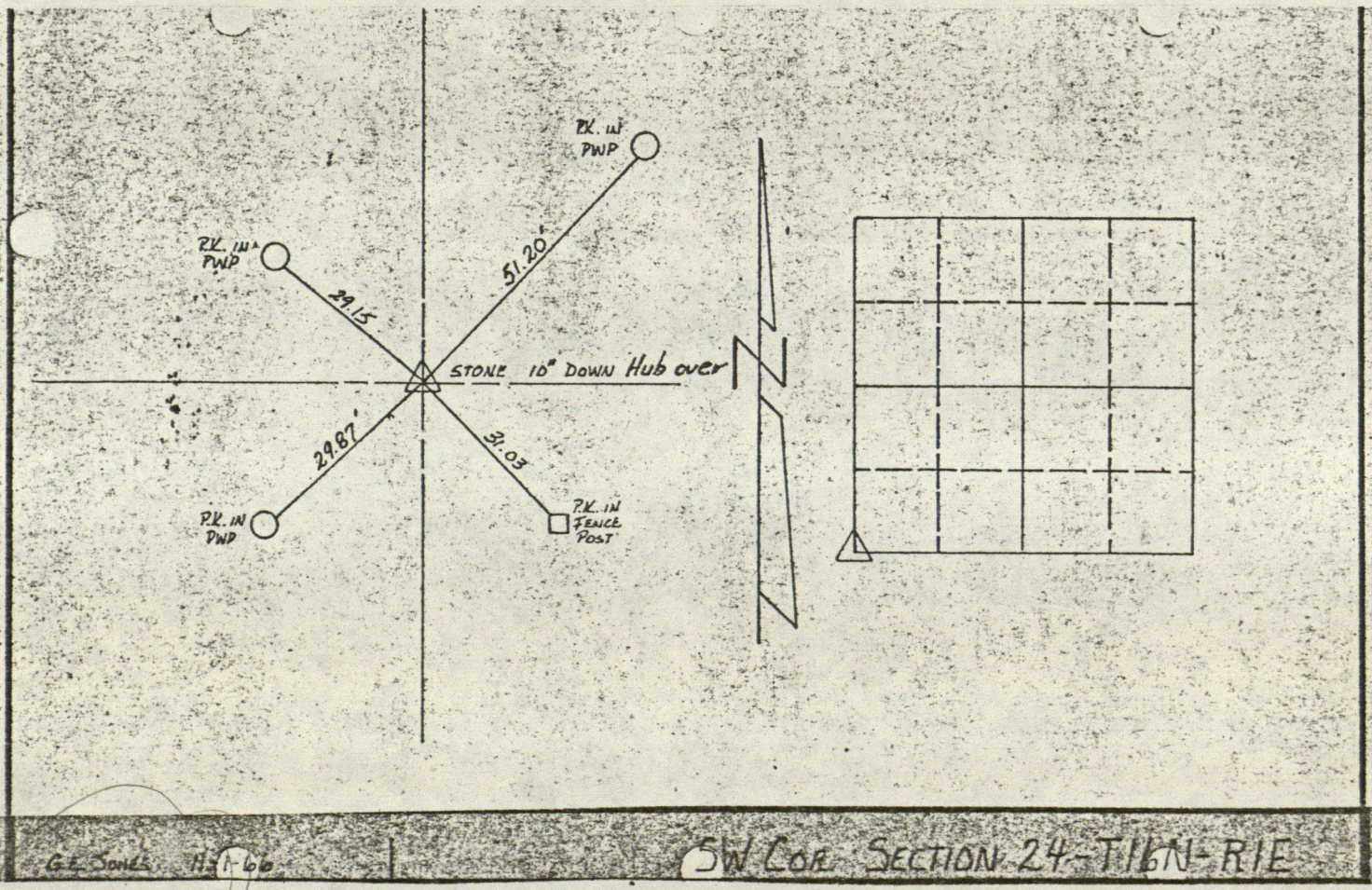

RECORD OF CORNER

LOCATION OF MONUMENT: SECTION 24, T. 16 N., R. 1 E.

Found: ✓ Set: ___ Depth: 13 inches

Description: drill hole in sandstone

Bearings to reference objects are magnetic unless a contrary mode is shown.

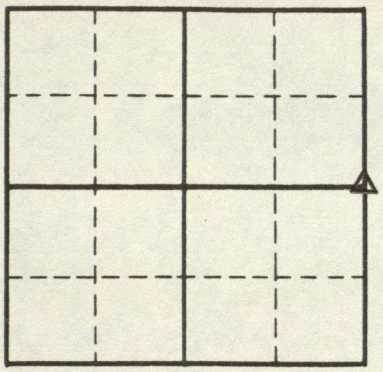

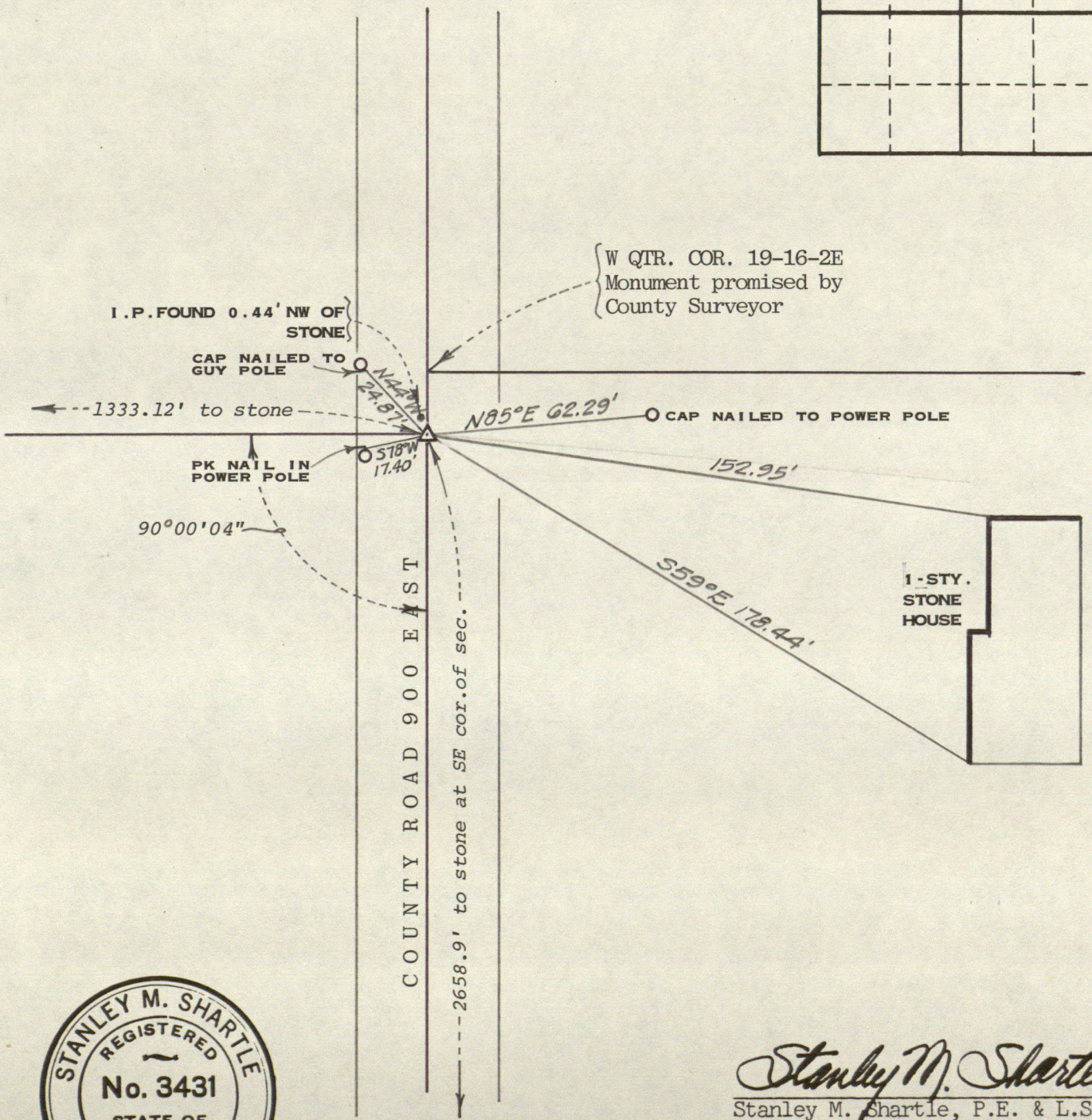

STANLEY M. SHARTLE
REGISTERED
No. 3431
STATE OF INDIANA
LAND SURVEYOR

Stanley M. Shartle

Stanley M. Shartle, P.E. & L.S.

Date: July 31, 1985

RECORD OF CORNER

LOCATION OF MONUMENT: SECTION 25, T. 16 N., R. 1E.

Found: ✓ Set: ___ Depth: 5½ inches

Description: No. 6 rebar with standard county disk placed over the corner stone

Bearings to reference objects are magnetic unless a contrary mode is shown.

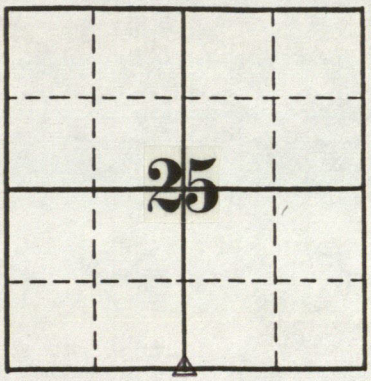

STANLEY M. SHARTLE
REGISTERED
No. 3431
STATE OF INDIANA
LAND SURVEYOR

Stanley M. Shartle

Stanley M. Shartle, P.E. & L.S.

Date: October 6, 1995

RECORD OF CORNER

LOCATION OF MONUMENT: SECTION 25, T. 16 N., R. 1 E.

Found: ___ Set: ✓ Depth: 4 inches

Description: + on stone 8x9x16 inches

Bearings to reference objects are magnetic unless a contrary mode is shown.

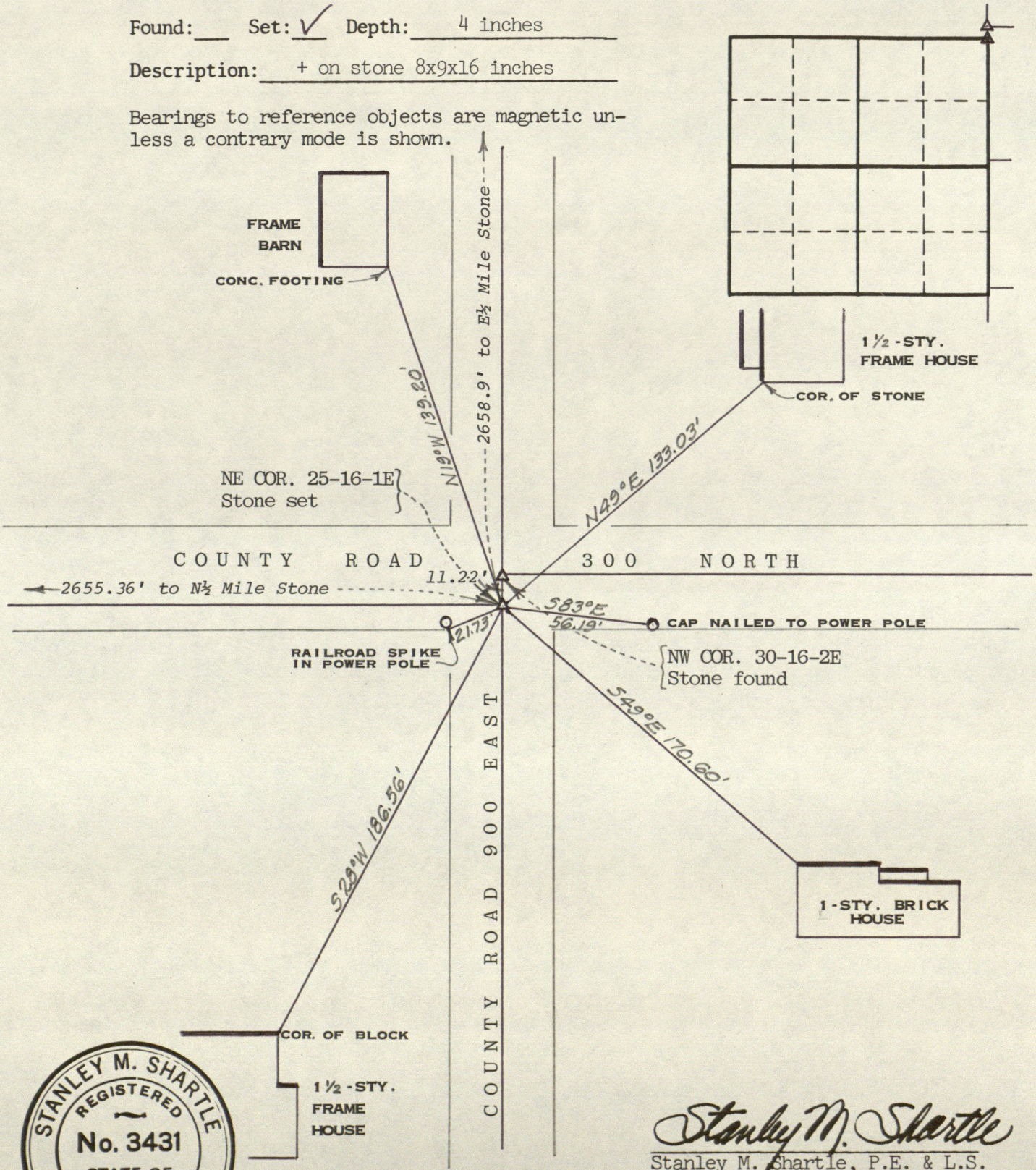

STANLEY M. SHARTLE REGISTERED No. 3431 STATE OF INDIANA LAND SURVEYOR

Stanley M. Shartle

Stanley M. Shartle, P.E. & L.S.

Date: July 31, 1985

RECORD OF CORNER

LOCATION OF MONUMENT: SECTION 25, T. 16 N., R. 1 E.

Found: ✓ Set: ___ Depth: 16 inches

Description: drill hole in stone; bolt set above

Bearings to reference objects are magnetic unless a contrary mode is shown.

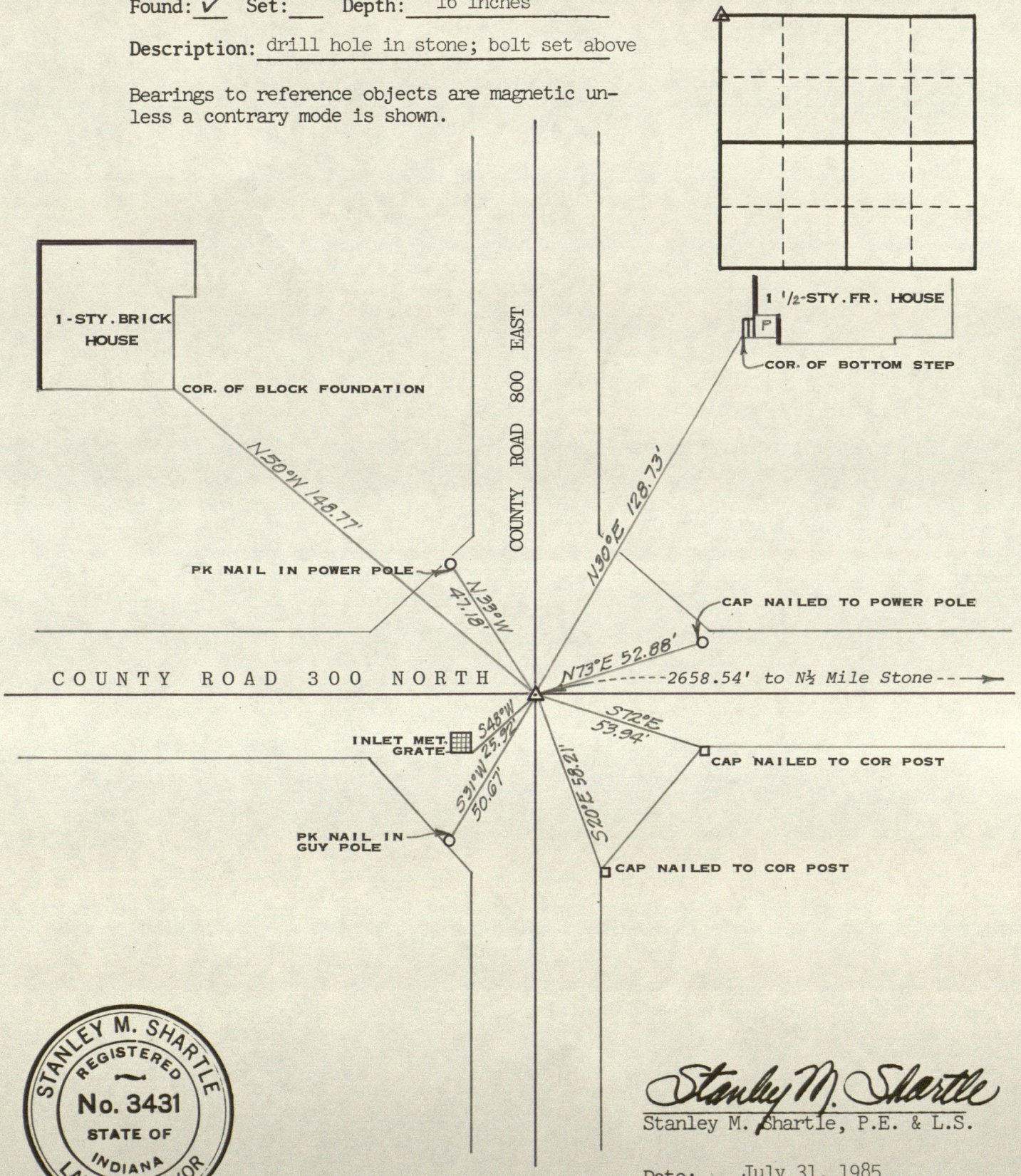

STANLEY M. SHARTLE REGISTERED No. 3431 STATE OF INDIANA LAND SURVEYOR

Stanley M. Shartle

Stanley M. Shartle, P.E. & L.S.

Date: July 31, 1985

Section 25 - 16N - 1E

Oval shaped brown stone found 4" deep. Railroad spike's layed horizontally on north and south side of stone. P.K. set on top center of stone and ties made.
December 7, 1979 by Steve Maxwell & Mark Shambaugh.

NOTE: 3 P.K. nails and 1 railroad spike all in different locations found east of stone and 1 railroad spike found west of stone. (there are no stones under any of these other points)

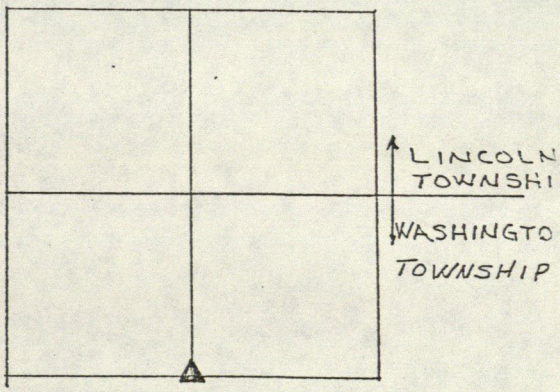

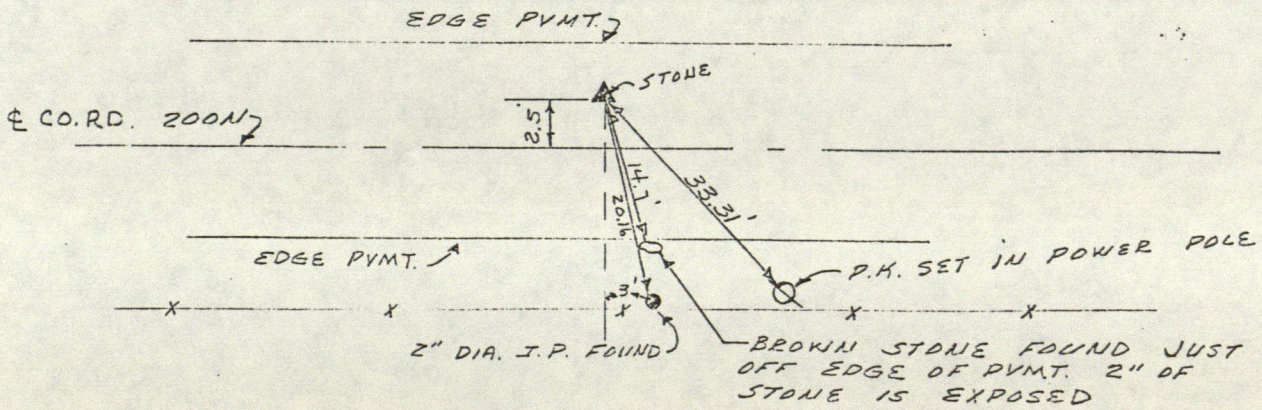

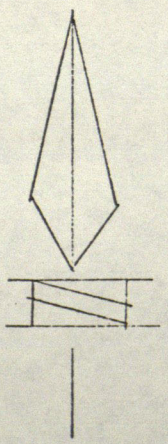

RECORD OF CORNER

LOCATION OF MONUMENT: SECTION 25, T. 16 N., R. 1 E.

Found: ✓ Set: ___ Depth: 12 inches

Description: shallow drill hole in stone; RR spk. above

Bearings to reference objects are magnetic unless a contrary mode is shown.

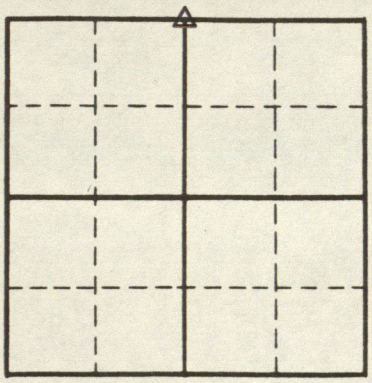

STANLEY M. SHARTLE REGISTERED No. 3431 STATE OF INDIANA LAND SURVEYOR

Stanley M. Shartle

Stanley M. Shartle, P.E. & L.S.

Date: July 31, 1985

WEST ½ MI. SECT. 25-16-1E

FOUND STONE JUNE 1, 1981

STONE 5" DEEP

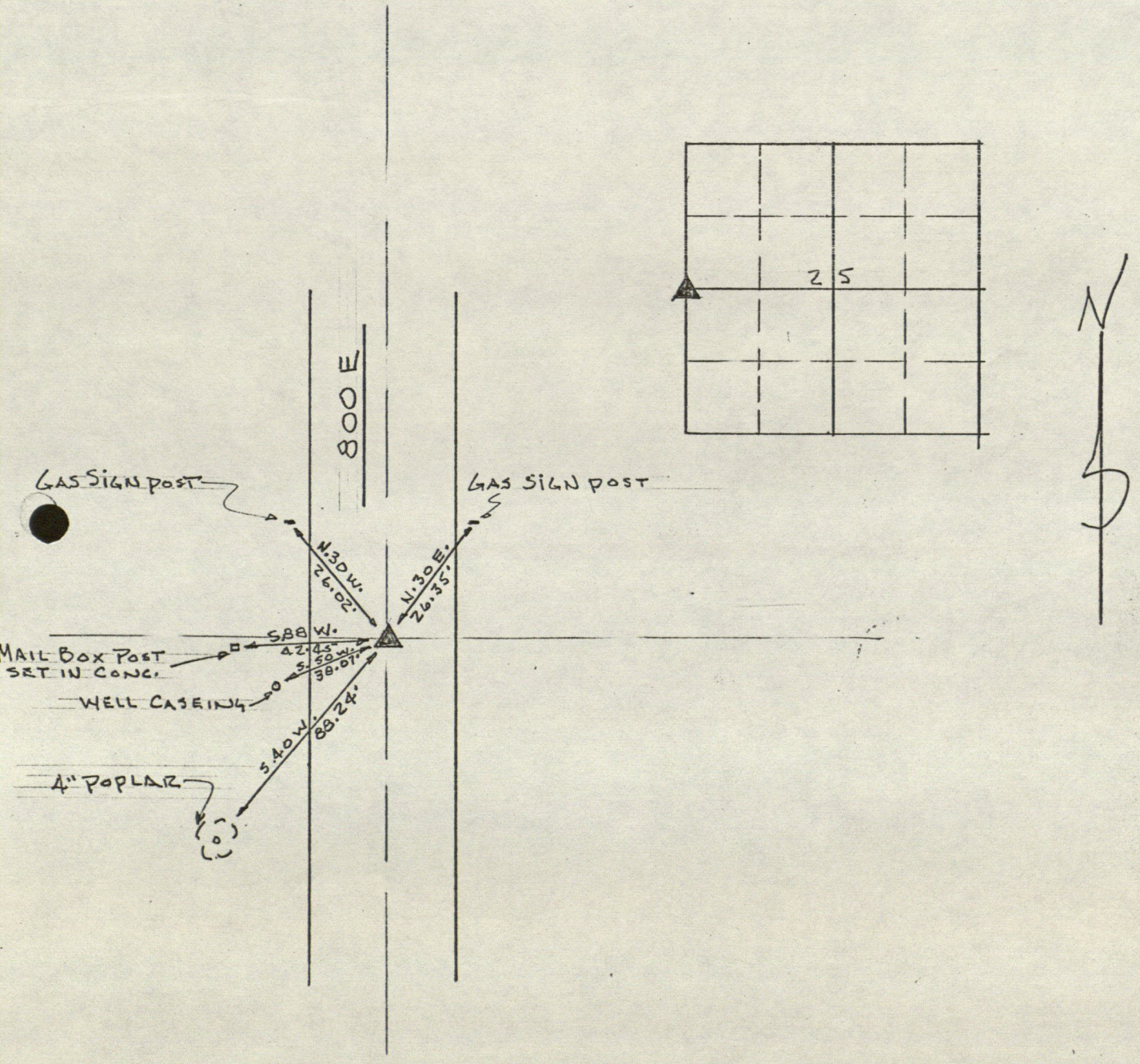

HENDRICKS COUNTY ✓

Designation of Marker SW Cor Sec. 25 Twp. 16 Range 1E

R.R. spk. found 0.1' N. of where 102.80-ft. & 67.25-ft. arcs cross

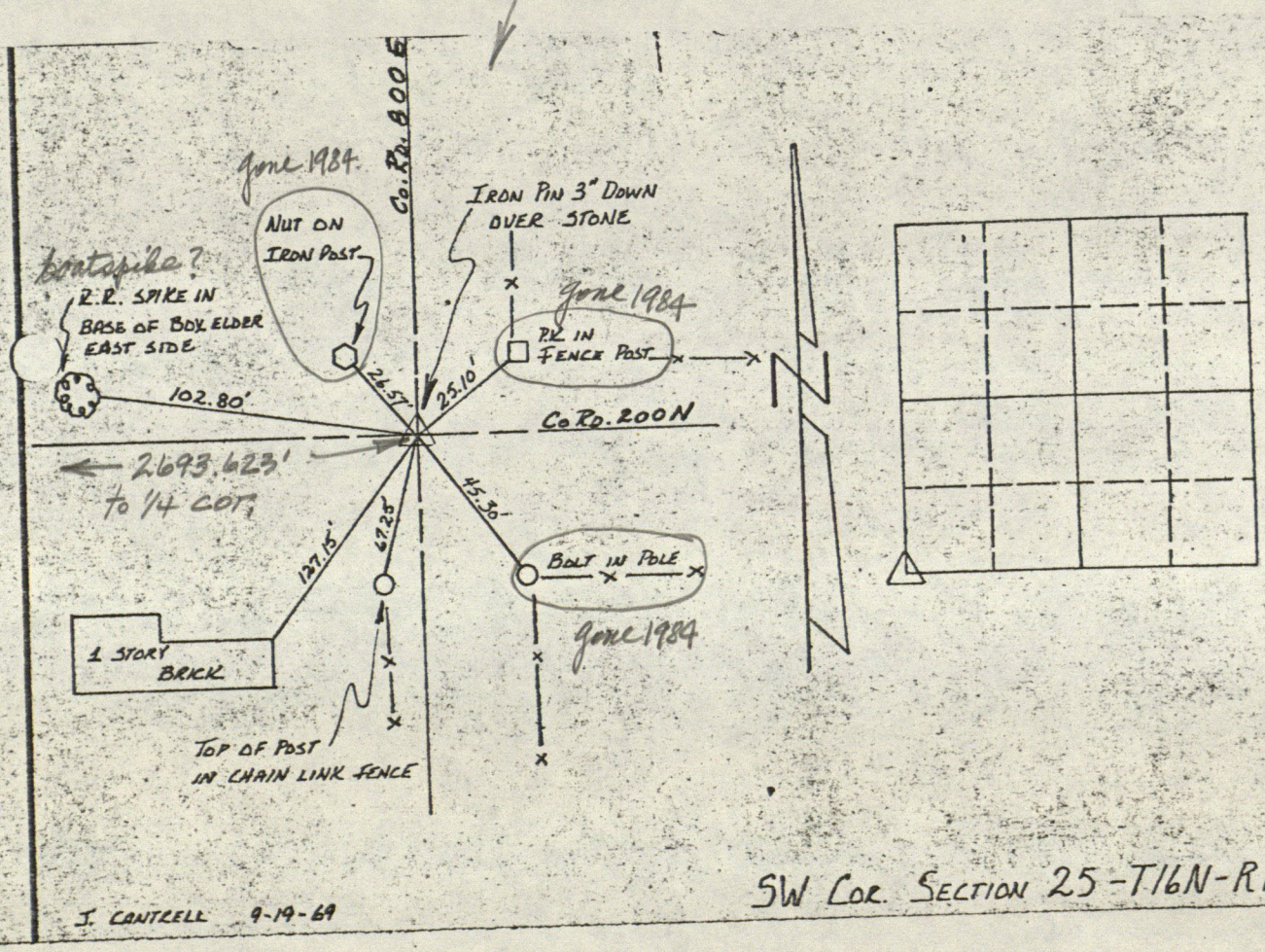

HENDRICKS COUNTY

Designation of Marker S½ Mile Sec. 26 Twp. 16 Range 1E

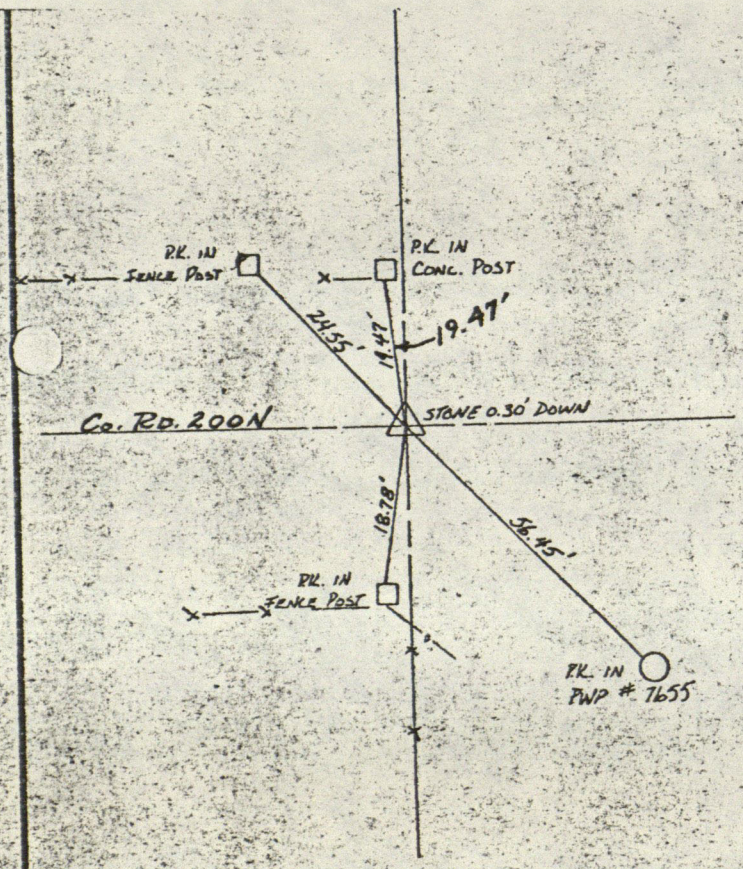



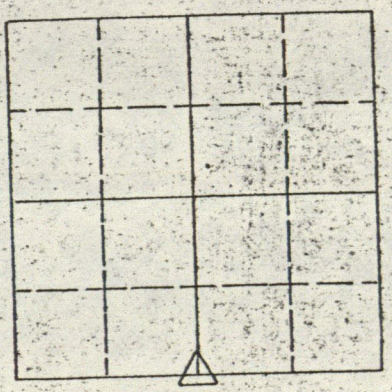

J.F.C. 5-15-70

S½ mi. SEC. 26-16-1E

HENDRICKS COUNTY

Designation of Marker North ½ Mile Sec. 26 Twp. 16 Range 1E

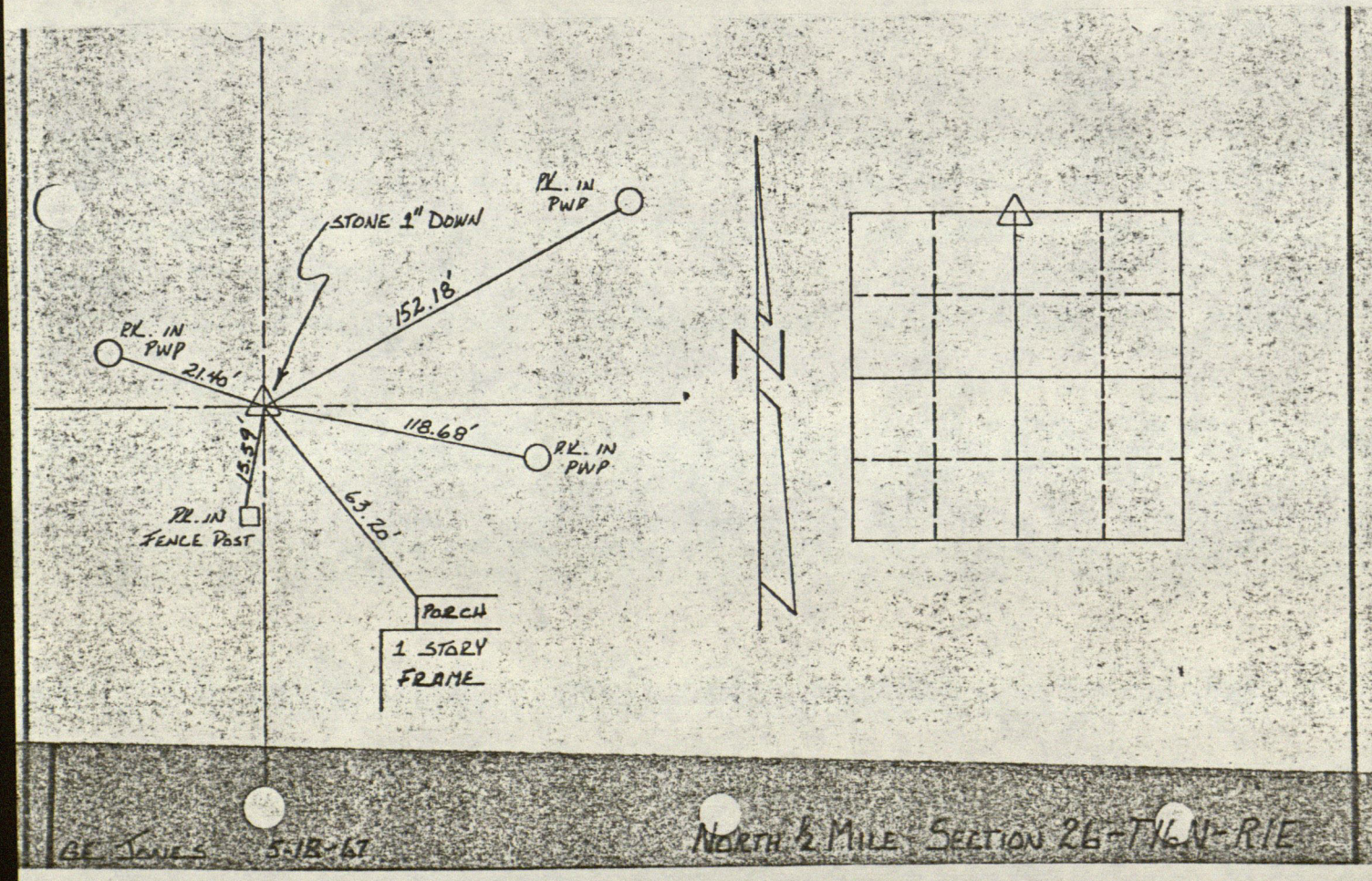

RECORD OF CORNER

LOCATION OF MONUMENT: SECTION 26, T. 16 N., R. 1 E.

Found: ✓ Set: ___ Depth: 12½ inches

Description: No. 6 rebar with standard county disk placed over the corner stone

Bearings to reference objects are magnetic unless a contrary mode is shown.

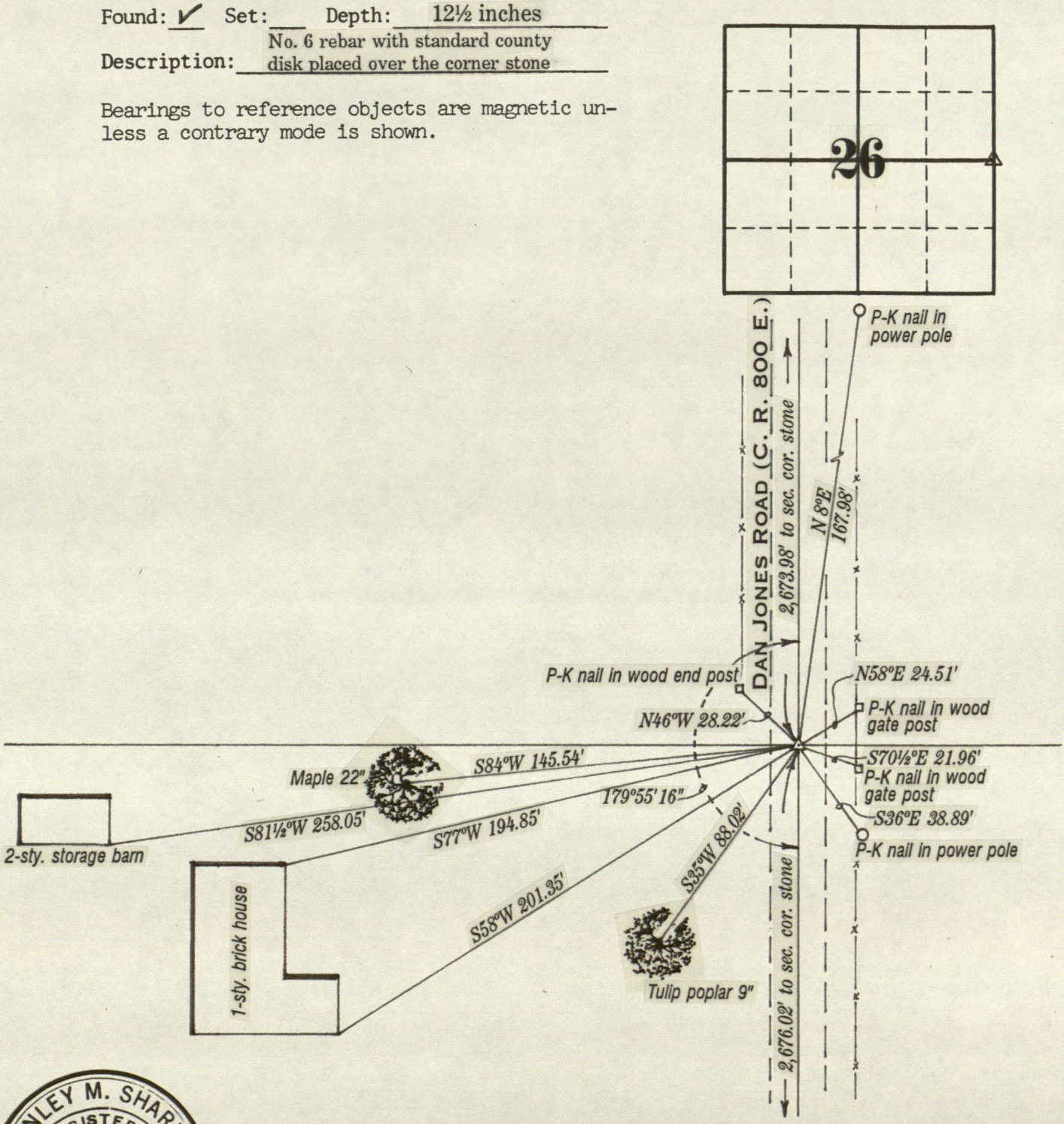

STANLEY M. SHARTLE
REGISTERED
No. 3431
STATE OF
INDIANA
LAND SURVEYOR

Stanley M. Shartle

Stanley M. Shartle, P.E. & L.S.

Date: October 25, 1994

HENDRICKS COUNTY

Designation of Marker NE Cor W½-NE¼ Sec. 26 Twp. 16 Range 1E

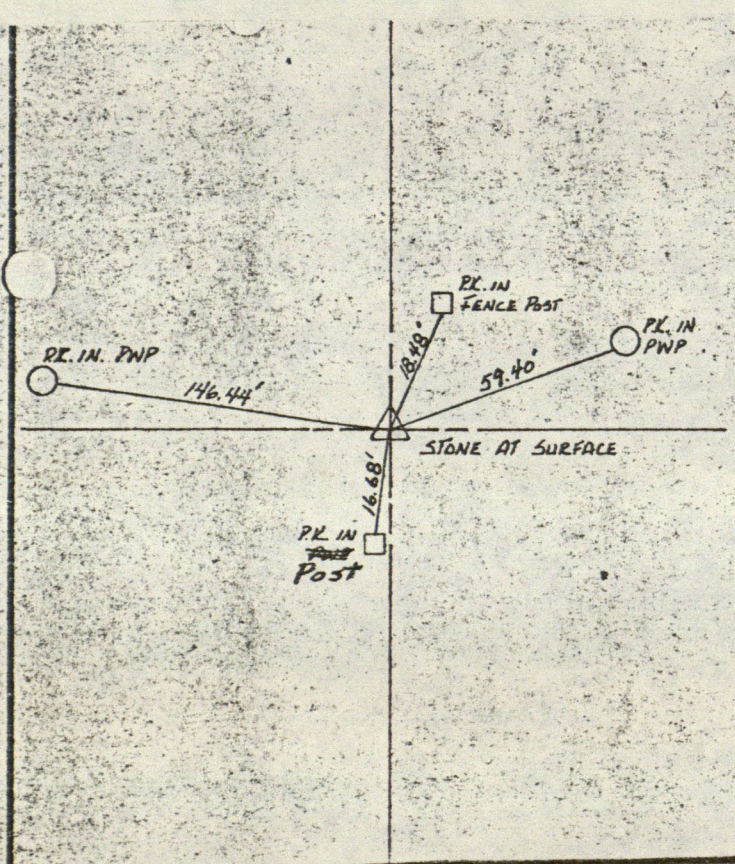

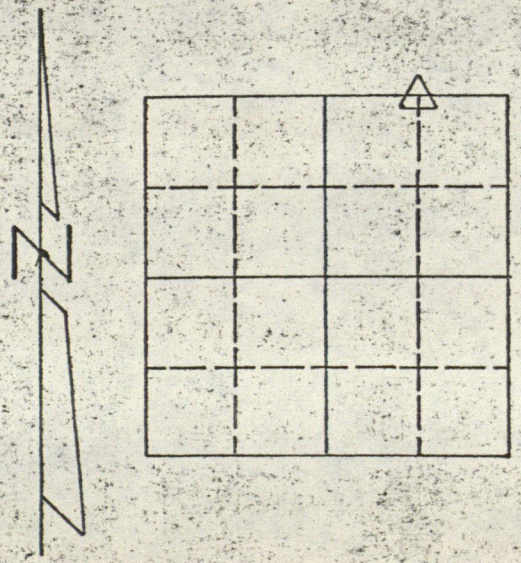

GE Jones 5-12-67

NE Cor. W½ NE¼ Sec. 26 - T 16N - R 1E

RECORD OF CORNER

LOCATION OF MONUMENT: SECTION 27, T. 16 N., R. 1 E.

Found: ✔ Set: ___ Depth: Flush

Description: Type B Monument

Bearings to reference objects are magnetic unless a contrary mode is shown.

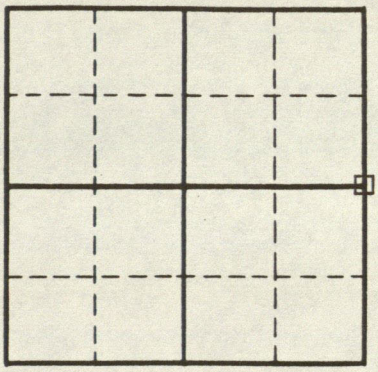

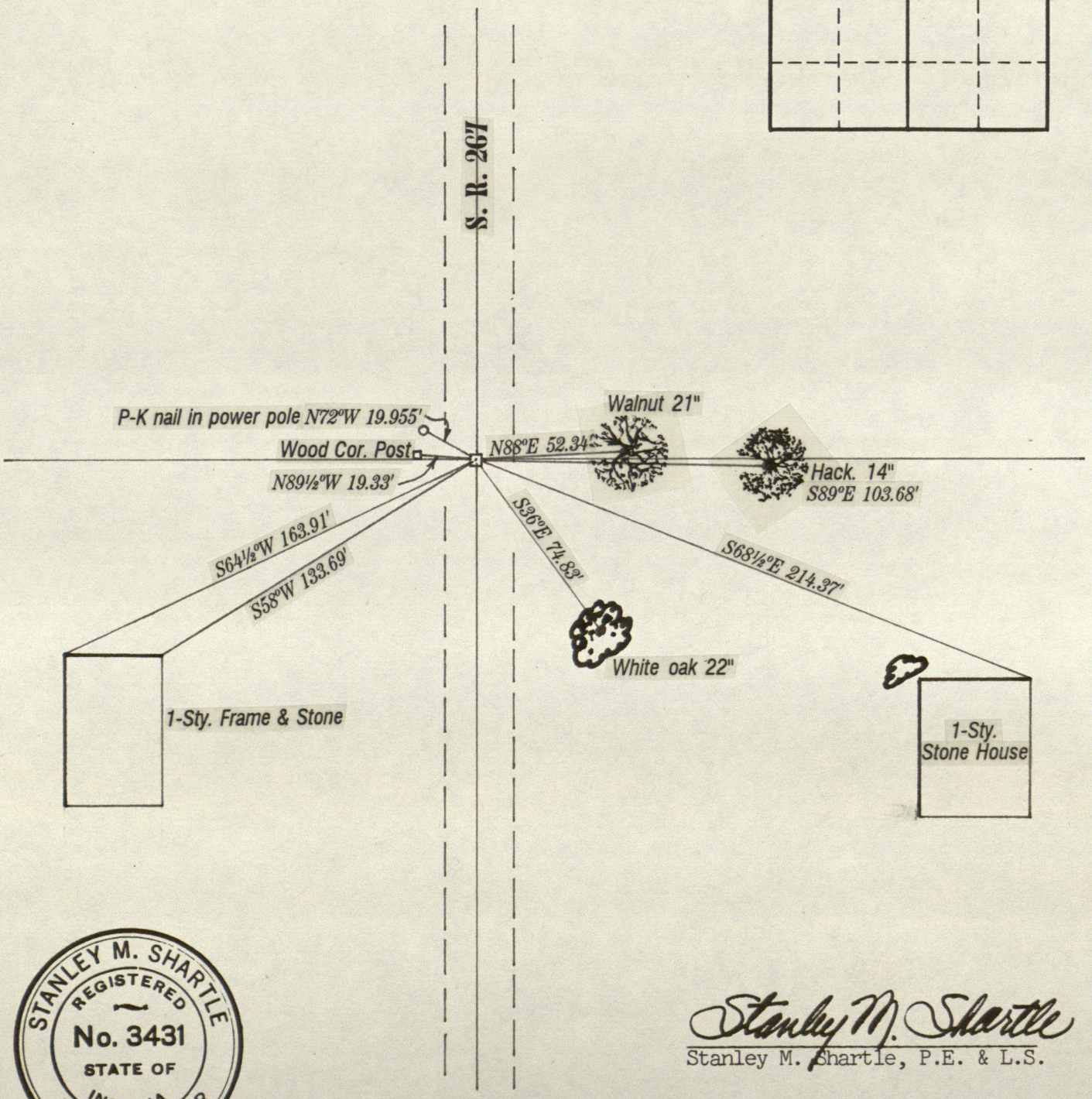

STANLEY M. SHARTLE REGISTERED No. 3431 STATE OF INDIANA LAND SURVEYOR

Stanley M. Shartle

Stanley M. Shartle, P.E. & L.S.

Date: March 20, 1996

RECORD OF CORNER

LOCATION OF MONUMENT: SECTION 27, T. 16 N., R. 1 E.

Found: ✔ Set: ___ Depth: Flush

Description: Type B Monument

Bearings to reference objects are magnetic unless a contrary mode is shown.

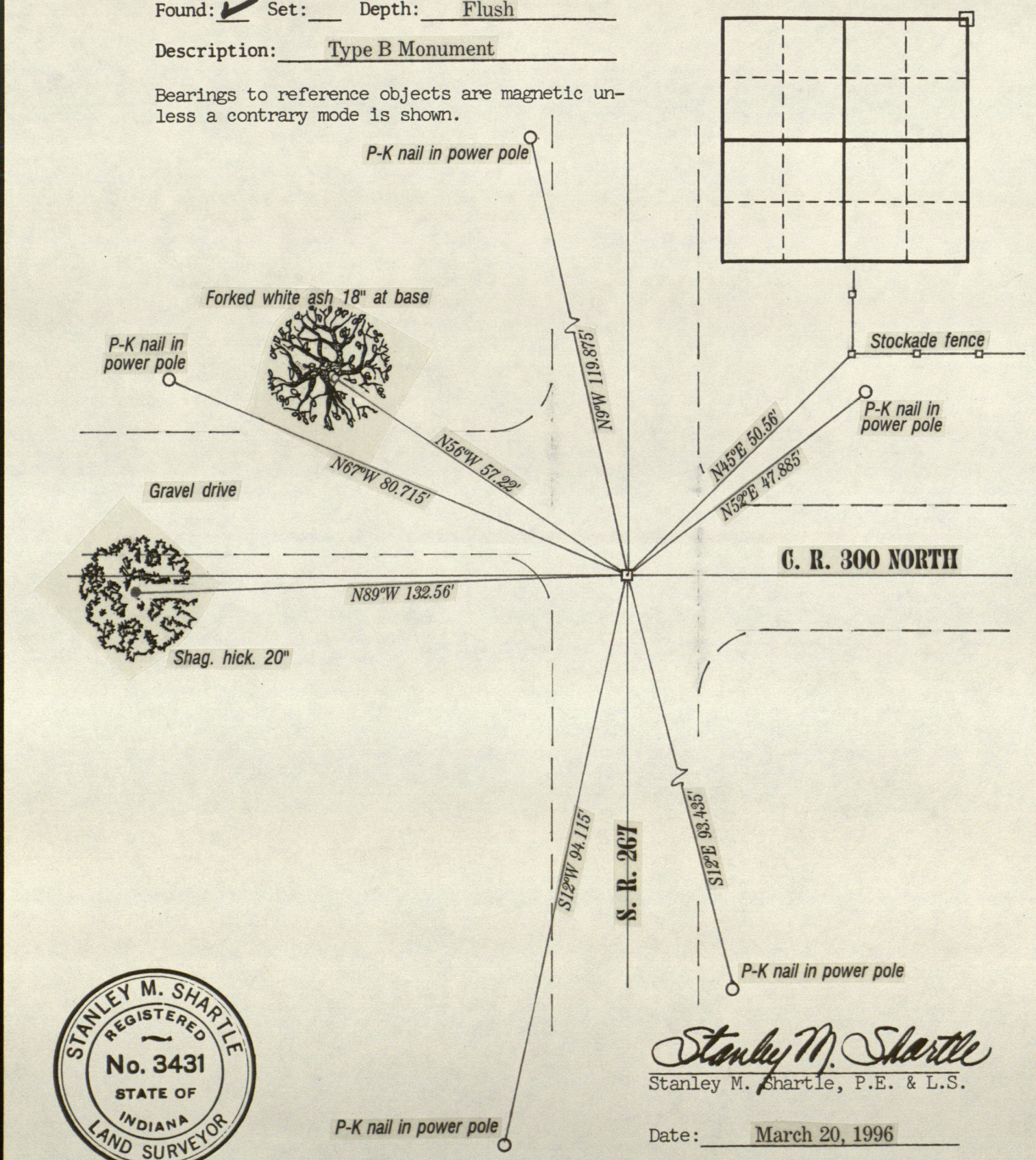

STANLEY M. SHARTLE REGISTERED No. 3431 STATE OF INDIANA LAND SURVEYOR

Stanley M. Shartle

Stanley M. Shartle, P.E. & L.S.

Date: March 20, 1996

HENDRICKS COUNTY

DESIGNATION OF MARKER East ½ mile Sec. 27 T 16 N R 1 E

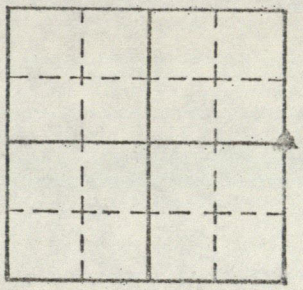

Marker found: yes V no ____

Type of Marker: Stone

Description: ____

Depth and Marking 6" with Point up

References set; yes V no ____

Sketch References below.

Date: 12-1971 Set by: A.J.H.

Comments:

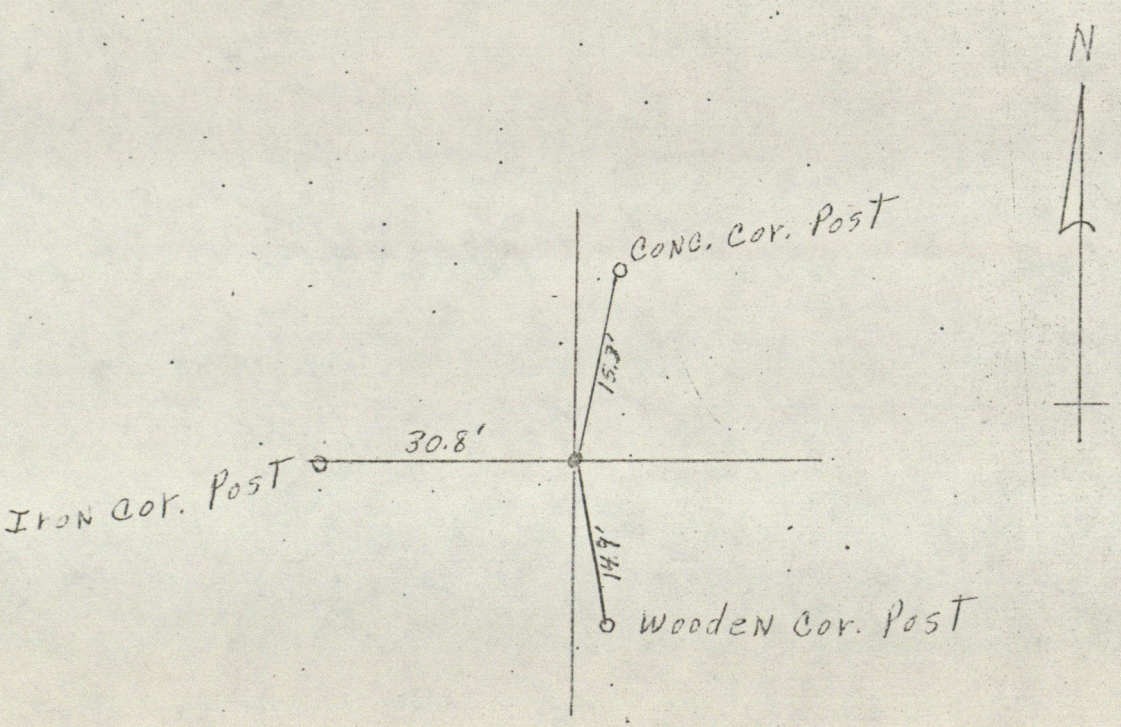

HENDRICKS COUNTY

Designation of Marker NE Cor SE¼ Sec. 28 Twp. 16 Range 1E

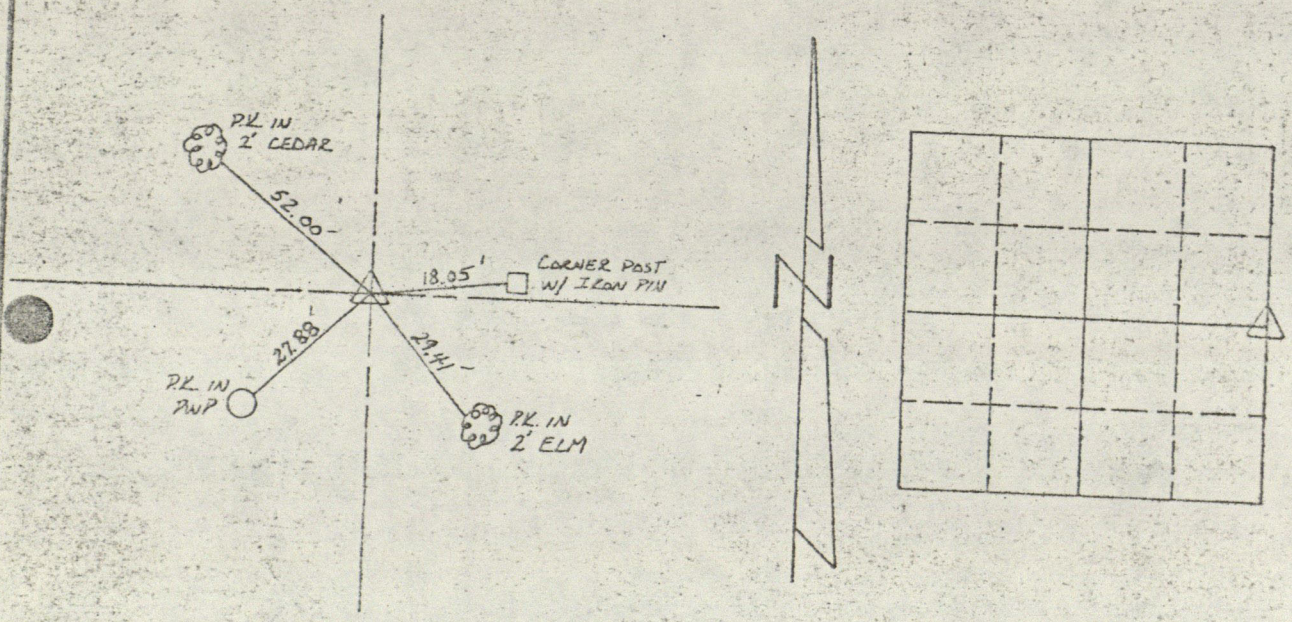

G.E. Jones 11-1568

NE Cor. SE¼ Sec. 28-T16N-R1E

USDA-FOREST SERVICE GPO 940-117

Index File No. 28

CORNER RECORD (SEARCH) (Ref. FSM 7151.4)

Tract or Survey No. _____ Cor. No. V-12

T 16N R. 1E R.D. _____ County HENDRICKS

Merid. 2ND N.F. _____ State IND

CORNER DIAGRAM

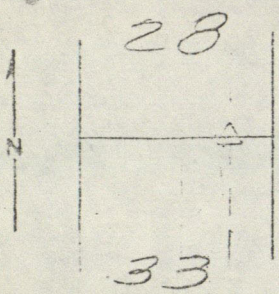

DESCRIBE CORNER MONUMENT FOUND

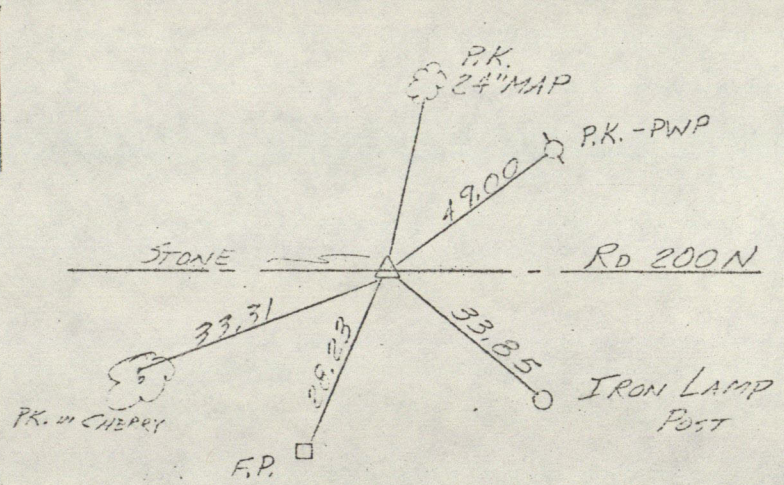

PHOTO IDENTIFICATION DATA

Photo No. _____

Filed At. _____

Object Ident. _____

Ident. By _____ Signature

PLANE COORDINATE POSITION DATA

State _____ Zone _____

X _____

Y _____

Estab. By _____ Agency

Signature	Title	Division	Headquarters	Date	7100-52 (3 68)
RJB				MAY 75	

USDA-FOREST SERVICE GPO 940-117

Index File No. _____

CORNER RECORD (SEARCH) (Ref. FSM 7151.4)

Tract or Survey No. _____ Cor. No. R-13

T 15N R. 1E R.D. _____ County HENDRICKS

Merid. 2ND N.F. _____ State INDIANA

CORNER DIAGRAM

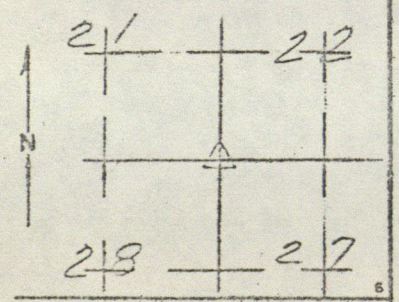

DESCRIBE CORNER MONUMENT FOUND

PHOTO IDENTIFICATION DATA

Photo No. _____

Filed At. _____

Object Ident. _____

Ident. By _____ Signature

PLANE COORDINATE POSITION DATA

State _____ Zone _____

Estab. By _____ Agency

Dug 8' x 2' hole in line w/ ℄ Bridge from 13' to 21' from W. Fr. L. (1.5' to 3' [illegible])

Signature	Title	Division	Headquarters	Date	7100-52 (3 68)
RJB				MAY 75	

STANLEY M. SHARTLE

LOCATION OF MONUMENT: SECTION 28, T. 16 N., R. 1 E.

Found: ✓ Set: ___ Depth: 8 inches

Description: center of north-south notch in stone 14x18x19 inches

Bearings to reference objects are magnetic unless a contrary mode is shown.

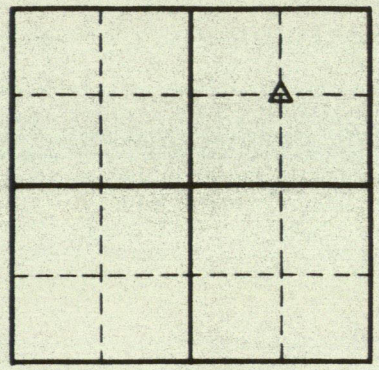

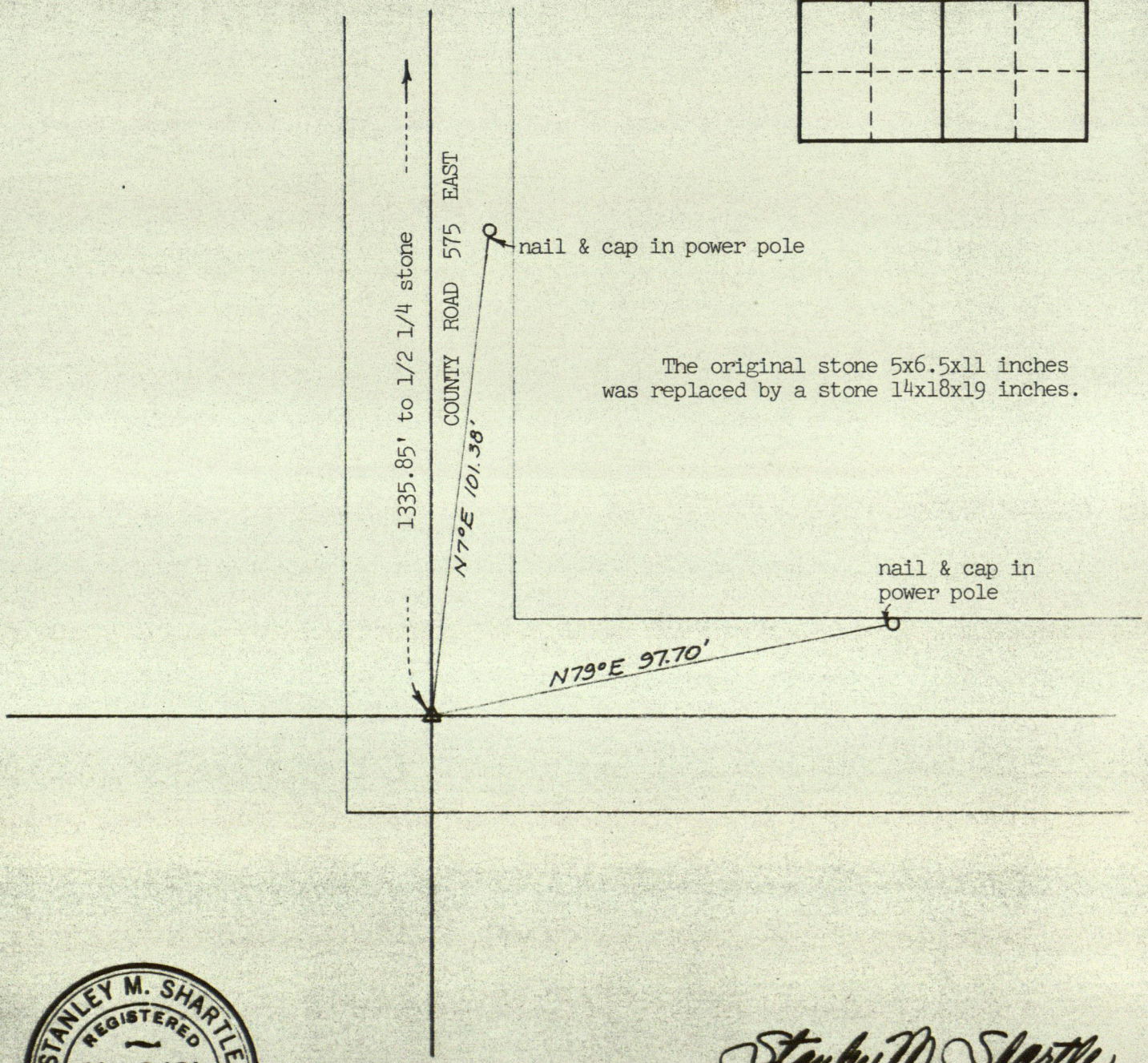

The original stone 5x6.5x11 inches was replaced by a stone 14x18x19 inches.

STANLEY M. SHARTLE REGISTERED No. 3431 STATE OF INDIANA LAND SURVEYOR

Stanley M. Shartle

Stanley M. Shartle, P.E. & L.S.

Date: July 17, 1981

SECTION CORNER RECORD

Corner E 1/2 mile Stone *Sec.* 28 *Twp.* 16N *Rng.* 1E

Monument Desc. Railroad Spike found

Coordinates _____ *N.* _____ *E.*

H. Datum _____ *V. Datum* _____ *Elev.* _____

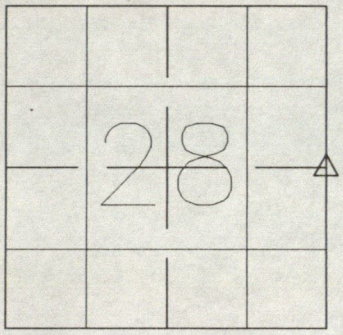

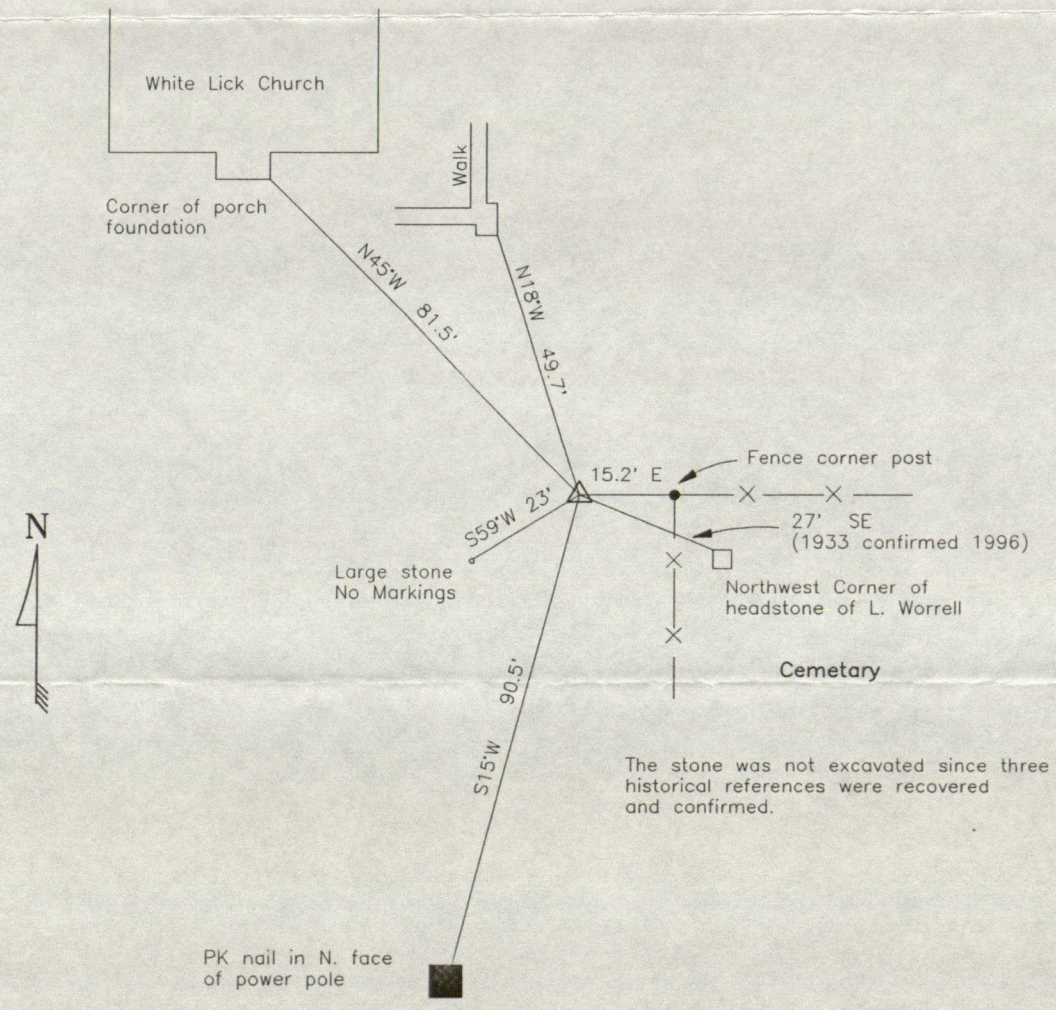

Date 3/16/96

Richard L. Beaman, L.S.

Submitted by:
LAND SCIENCES Inc.
113 South Center St.
Plainfield, IN 46168
(317)838-0521

STANLEY M. SHARTLE

LOCATION OF MONUMENT: SECTION 28, T. 16 N., R. 1 E.

Found: ✓ Set: ___ Depth: 3 inches

Description: + on top of good stone

Bearings to reference objects are magnetic unless a contrary mode is shown.

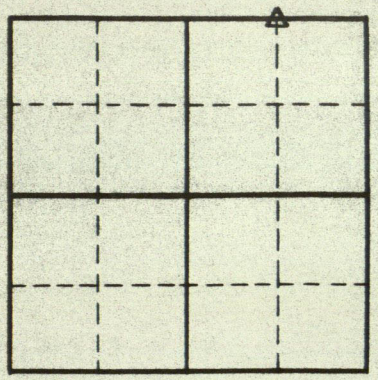

STANLEY M. SHARTLE REGISTERED No. 3431 STATE OF INDIANA LAND SURVEYOR

Stanley M. Shartle

Stanley M. Shartle, P.E. & L.S.

Date: July 17, 1981

HENDRICKS COUNTY

Designation of Marker NW Cor SW¼ SW¼ Sec. 29 Twp. 16 Range 1E

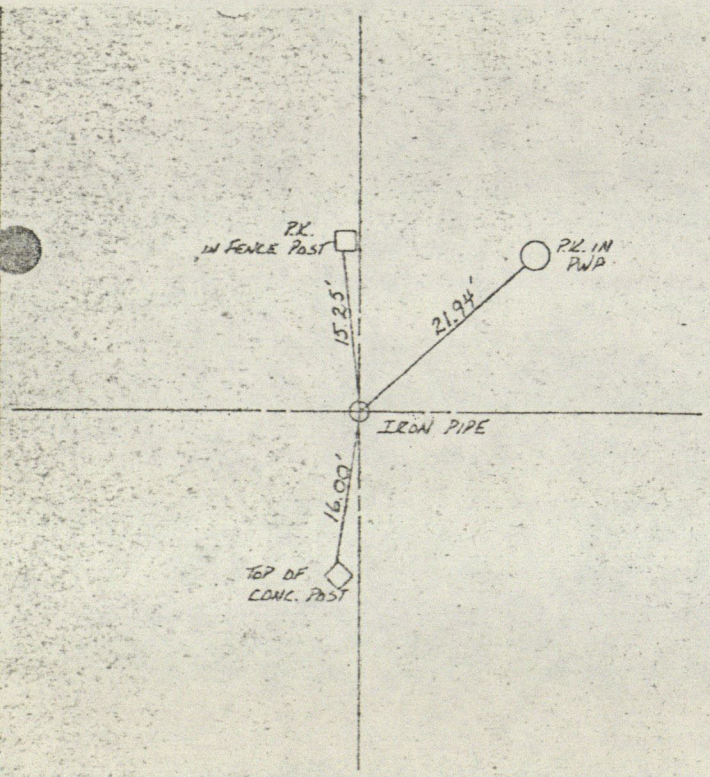

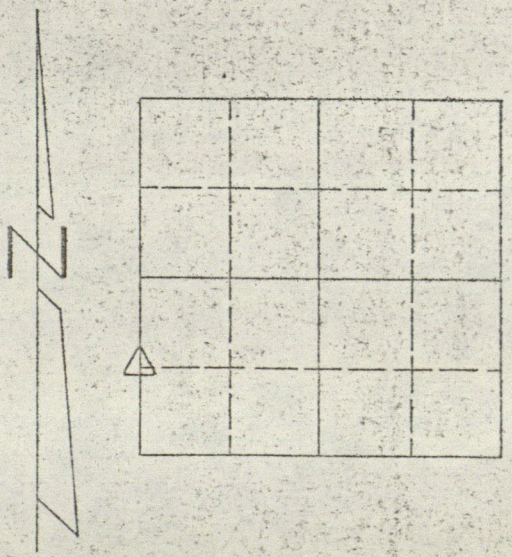

NW Cor SW¼ SW¼ Sec. 29-T16N-R1E

HENDRICKS COUNTY

Designation of Marker NE Cor SW¼-SW¼ Sec. 29 Twp. 16 Range 1E

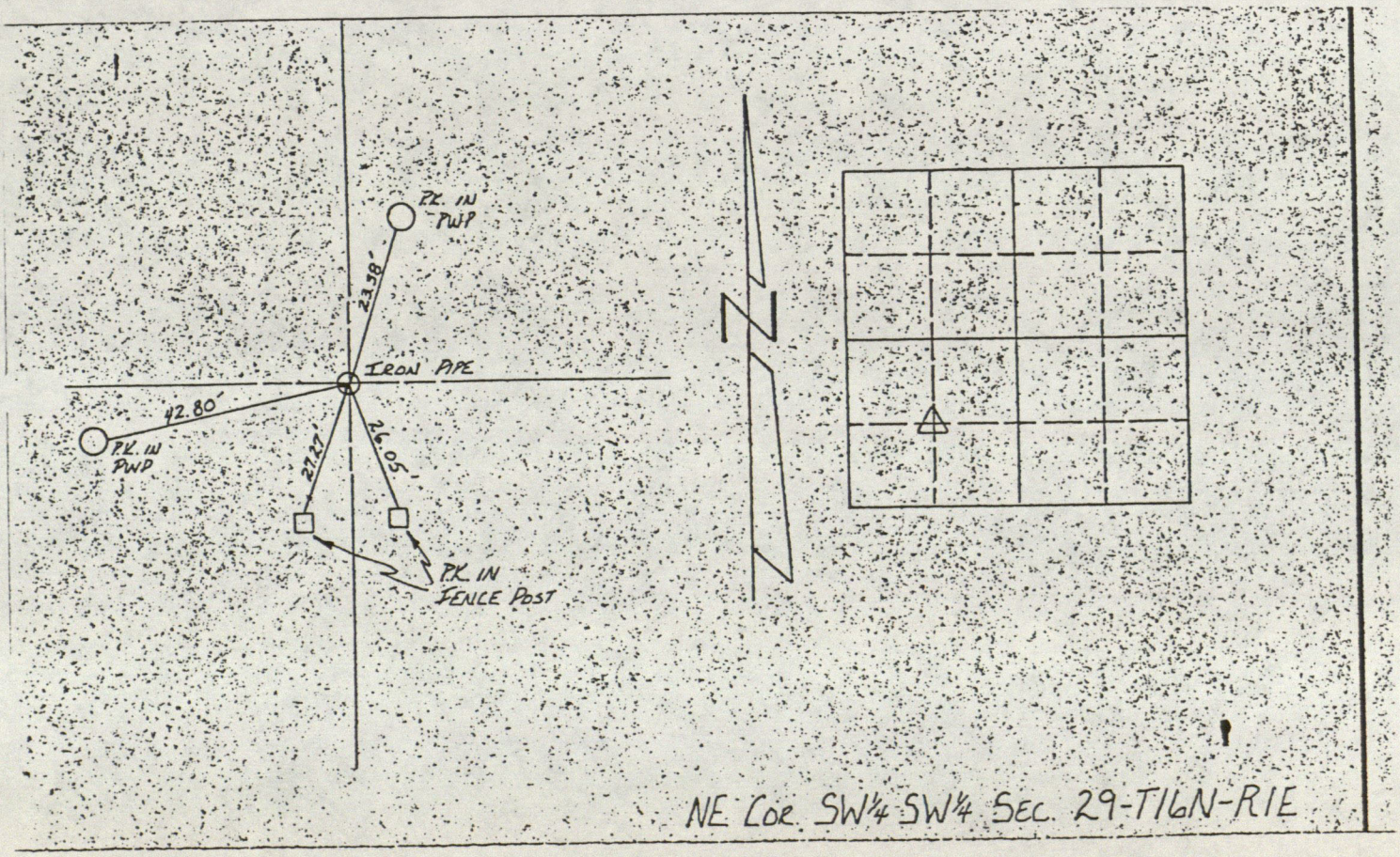

HENDRICKS COUNTY

Designation of Marker NW Cor Sec 1 - SE¼ Sec. 30 Twp. 16 Range 1E

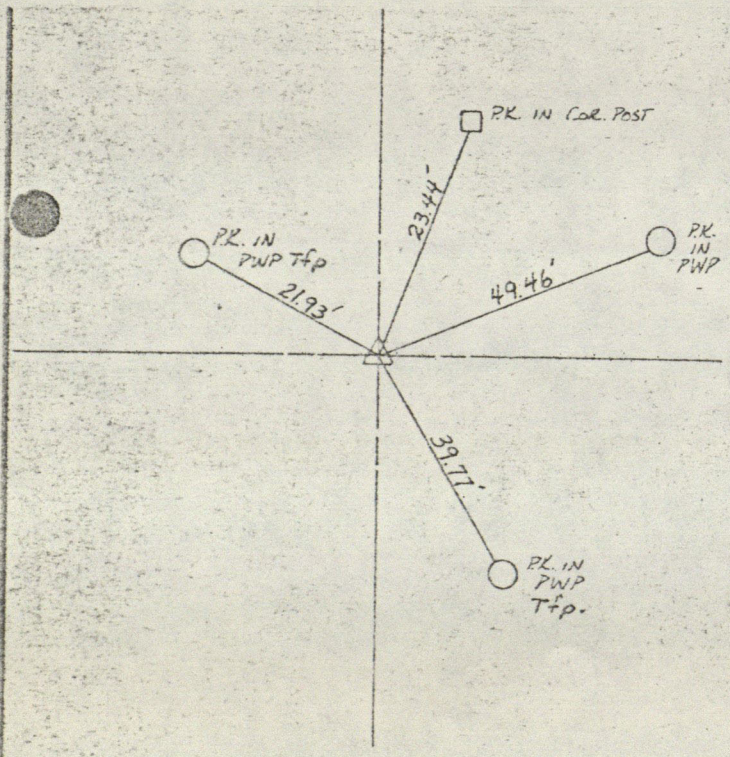

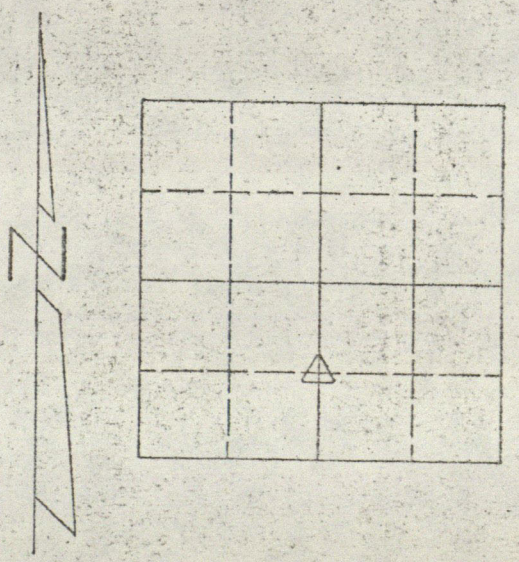

NW Cor SW¼ SE¼ Sec 30-T16N-R1E

HENDRICKS COUNTY

73-989

DESIGNATION OF MARKER _____ Sec. 30 T. 16 N R 1E

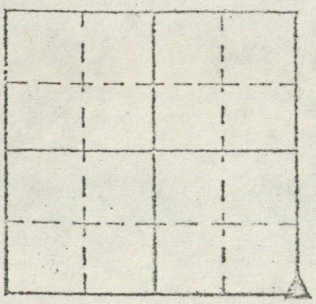

Marker found: yes ✓ no _____

Type of Marker: Steel Post

Description: 1

Depth and Marking 12"

References set: yes ✓ no _____

Sketch References below.

Date: 10/17/73 Set by: Dick Hayden

Comments: Lewis Engr

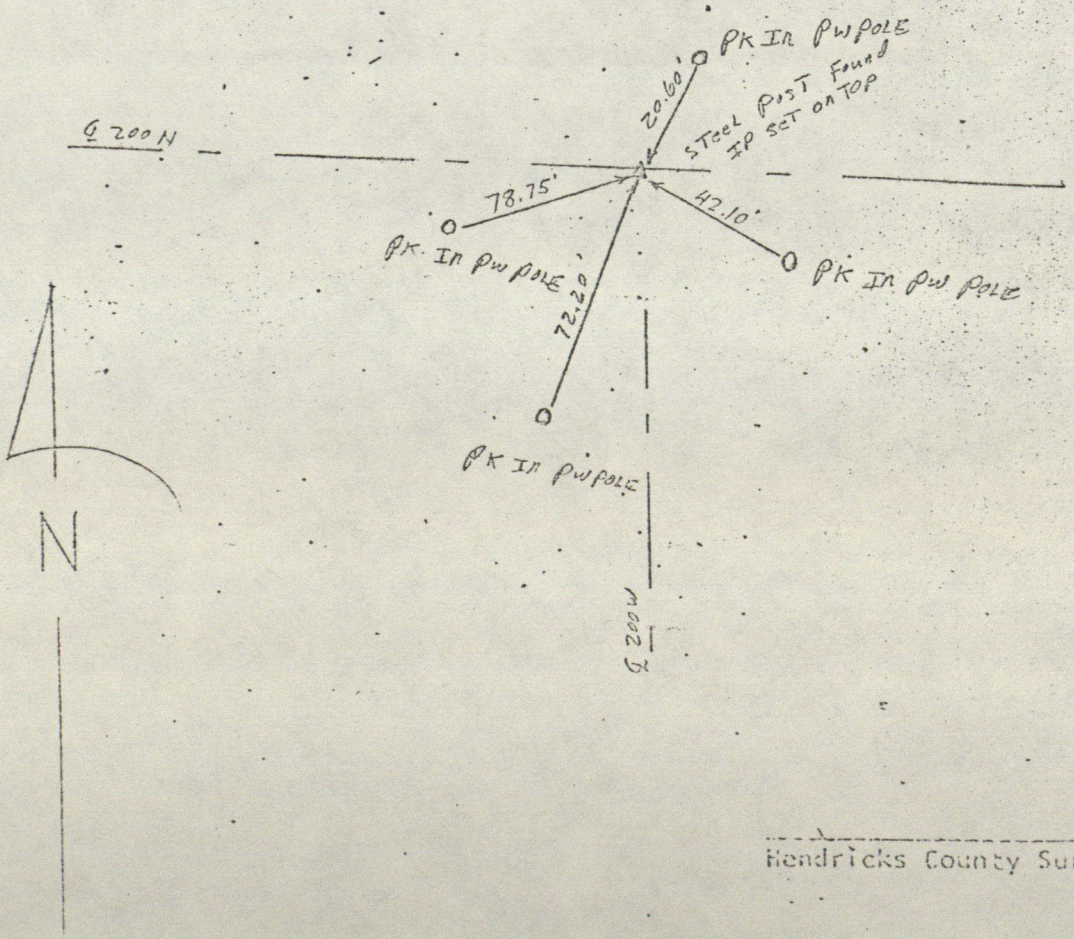

Hendricks County Surveyor

HENDRICKS COUNTY

Designation of Marker SW Cor SW¼ SE¼ Sec. 30 Twp. 16 Range 1E

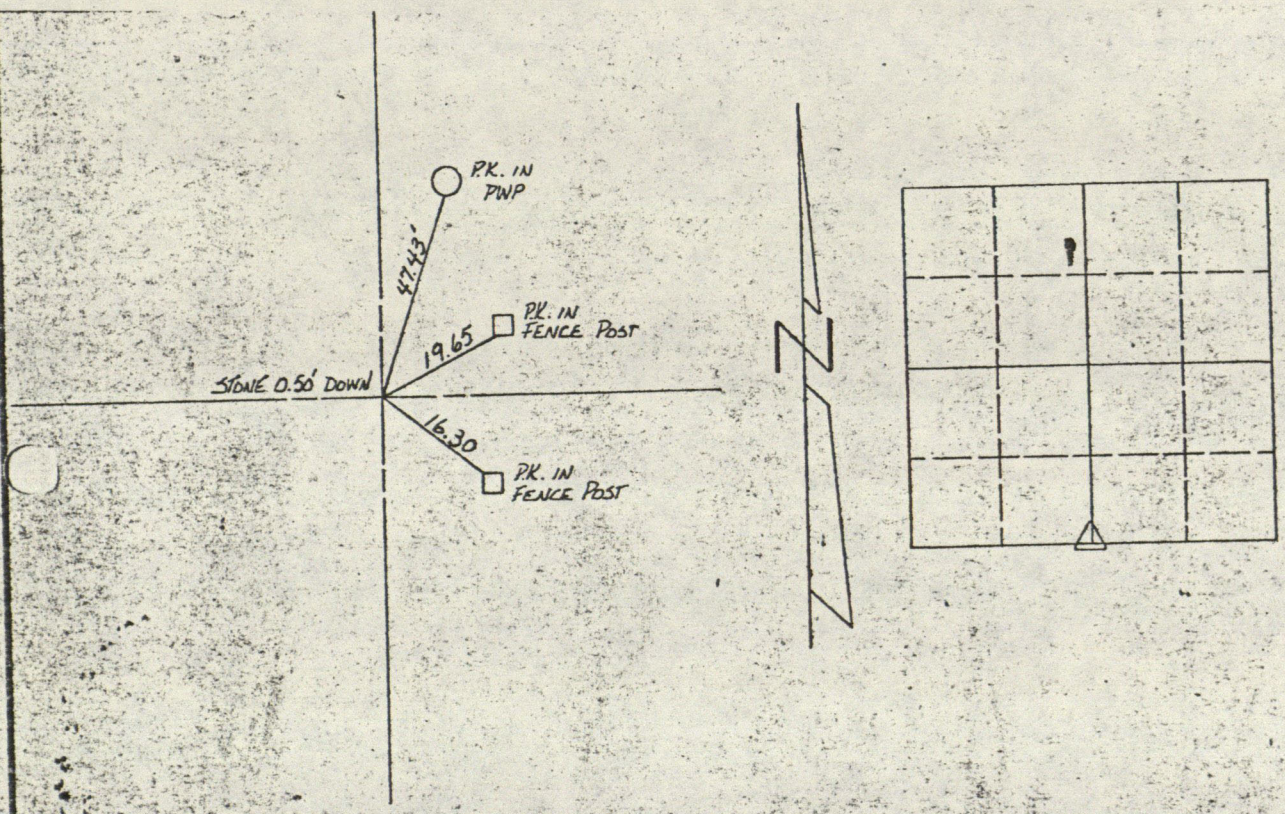

DD WILFONG 5-28-68

SW Cor. SW¼ SE¼ Sec. 30-T16N-R1E

HENDRICKS COUNTY

Designation of Marker NE Cor SW¼ SE¼ Sec. 30 Twp. 16 Range 1E

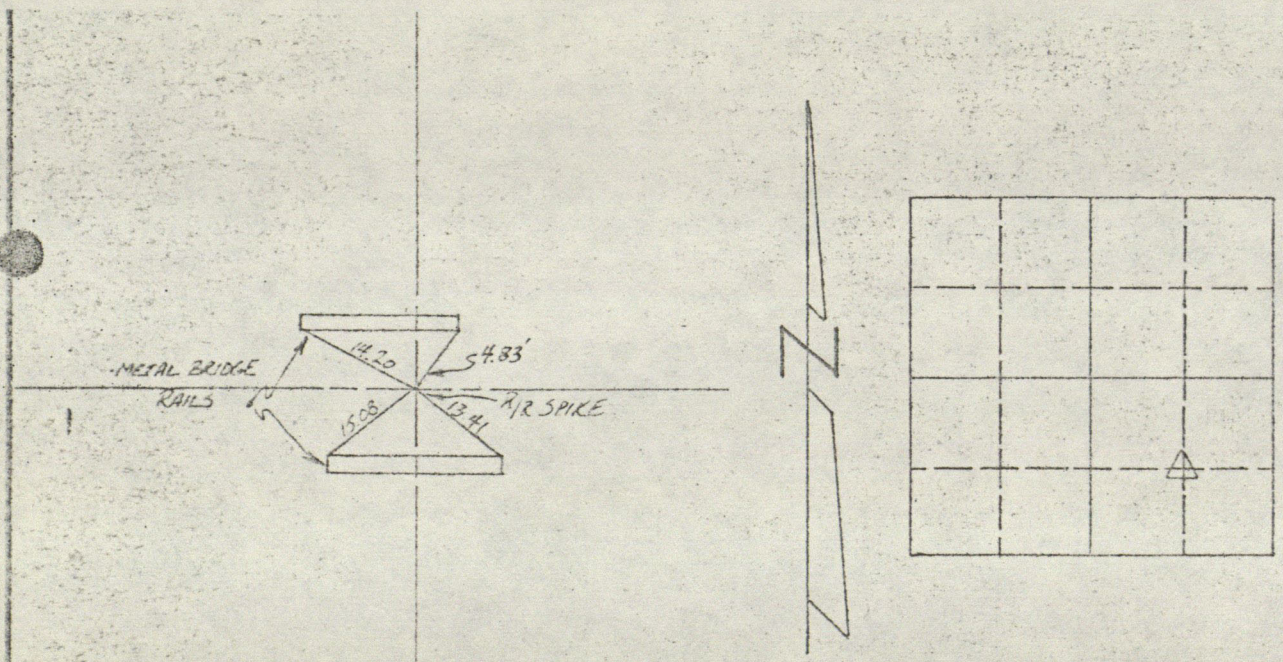

NE Cor SW¼ SE¼ Sec. 30-T16N-R1E

RECORD OF CORNER

LOCATION OF MONUMENT: SECTION 31, T. 16 N., R. 1 E.

Found: ✓ Set: ___ Depth: 6 inches

Description: Stone 5x12x15" set to replace old stone

Bearings to reference objects are magnetic unless a contrary mode is shown.

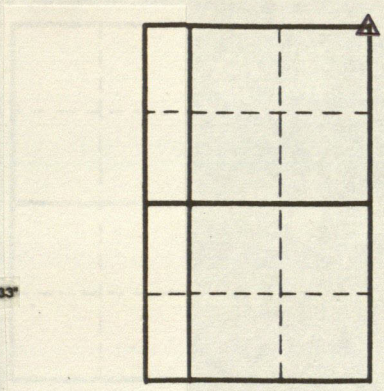

STANLEY M. SHARTLE
REGISTERED
No. 3431
STATE OF
INDIANA
LAND SURVEYOR

Stanley M. Shartle

Stanley M. Shartle, P.E. & L.S.

Date: November 29, 1989

RECORD OF CORNER

LOCATION OF MONUMENT: SECTION 31, T. 16 N., R. 1 E.

Found: ✓ Set: ___ Depth: 11 inches

Description: Gray Stone

Bearings to reference objects are magnetic unless a contrary mode is shown.

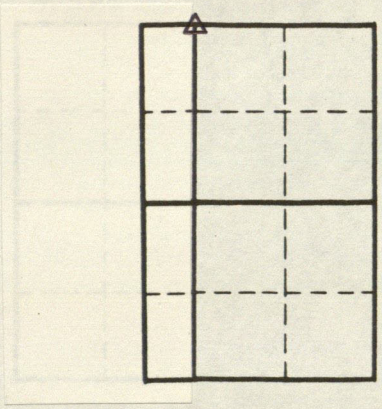

STANLEY M. SHARTLE REGISTERED No. 3431 STATE OF INDIANA LAND SURVEYOR

Stanley M. Shartle

Stanley M. Shartle, P.E. & L.S.

Date: November 29, 1989

RECORD OF CORNER

LOCATION OF MONUMENT: SECTION 31, T. 16 N., R. 1 E.

Found: ✓ Set: ___ Depth: 15 inches

Description: Dark gray stone

Bearings to reference objects are magnetic unless a contrary mode is shown.

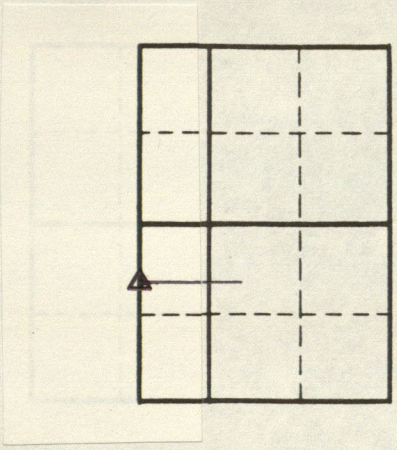

STANLEY M. SHARTLE REGISTERED No. 3431 STATE OF INDIANA LAND SURVEYOR

Stanley M. Shartle

Stanley M. Shartle, P.E. & L.S.

Date: November 29, 1989

584

HENDRICKS COUNTY

DESIGNATION OF MARKER _____ Sec. 31 T 16 N R 1 E

Marker found: yes ____ no ✓

Type of Marker: RR SPK

Description: _____

Depth and Marking _____

References set: yes ✓ no ____

Sketch References below.

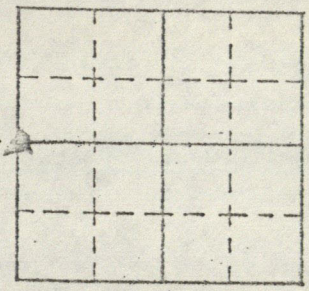

Date: 9/25/72 Set by: DRH-DJH

Comments:

MAKE SKETCH SHOWING TIES

N4

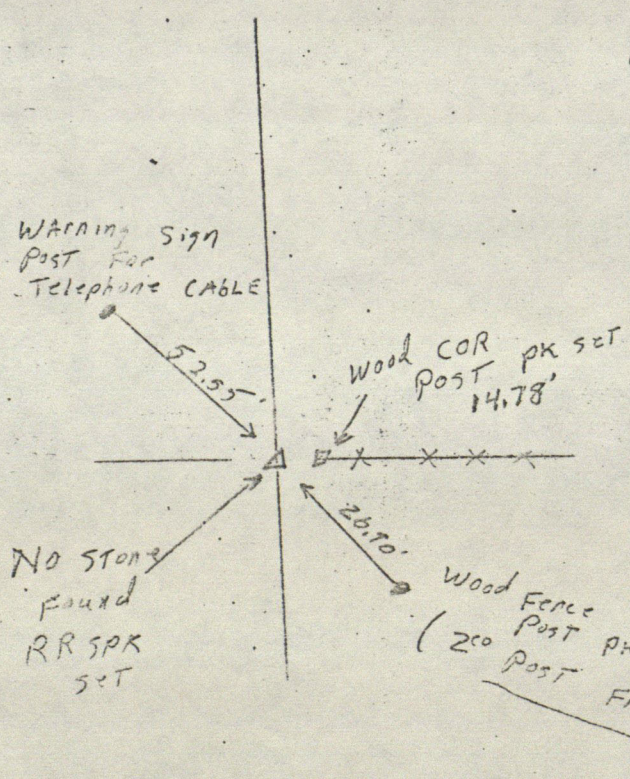

Hendricks County Surveyor

LANDMARKS - LEWIS ENGINEERING, INC.

SECTION 32 TOWNSHIP 16 N RANGE 1 E

	DATE	BY
CORNER STONE	12-8-76	Steve Maxwell
BENCHMARK		
BRIDGE		
CULVERT		

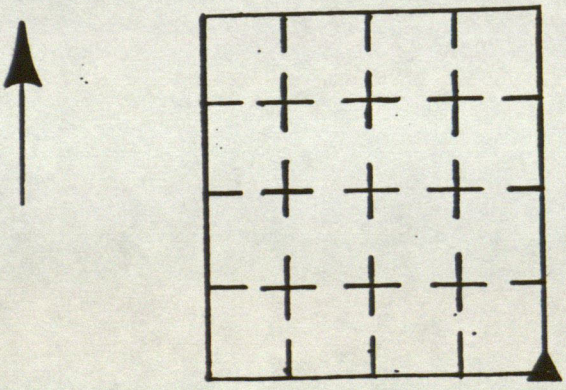

REMARKS

Corner - Stone Found 12" deep
Round W/flat top
6" Bolt in iron pipe set
over stone

(1) PKN in pwp
(2) PKN in Fence Post
(3) PKN in Pwp

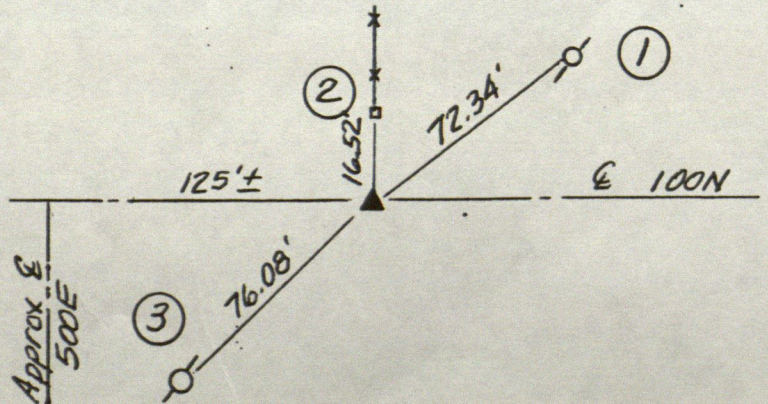

6	5	4	3	2	1
7	8	9	10	11	12
18	17	16	15	14	13
19	20	21	22	23	24
30	29	28	27	26	25
31	32	33	34	35	36

HENDRICKS COUNTY

Designation of Marker NW Cor E½ SE¼ Sec. 32 Twp. 16 Range 1E

CR 425E
475E

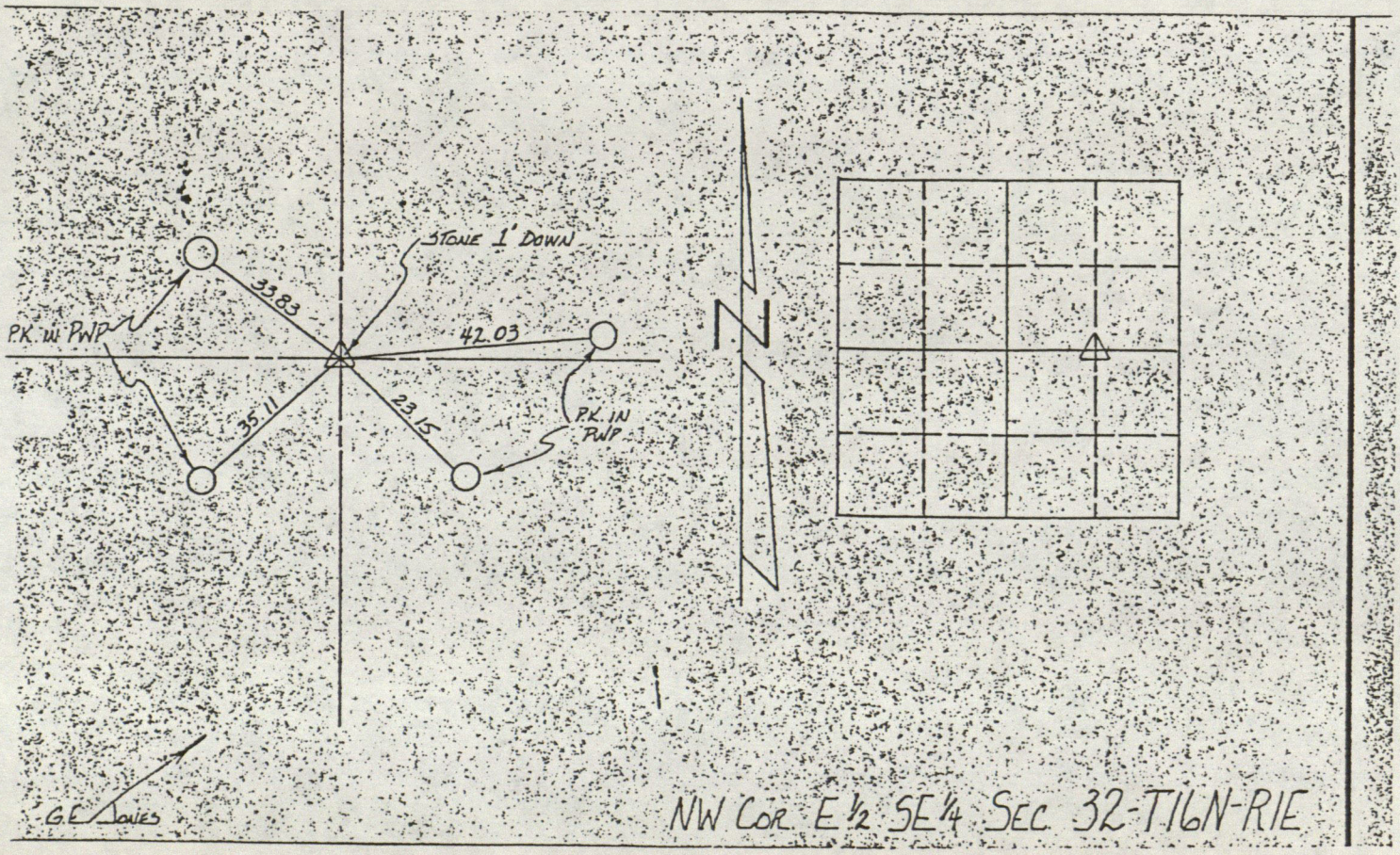

HENDRICKS COUNTY

Designation of Marker W Line E½ - SE¼ Sec. 32 Twp. 16 Range 1E

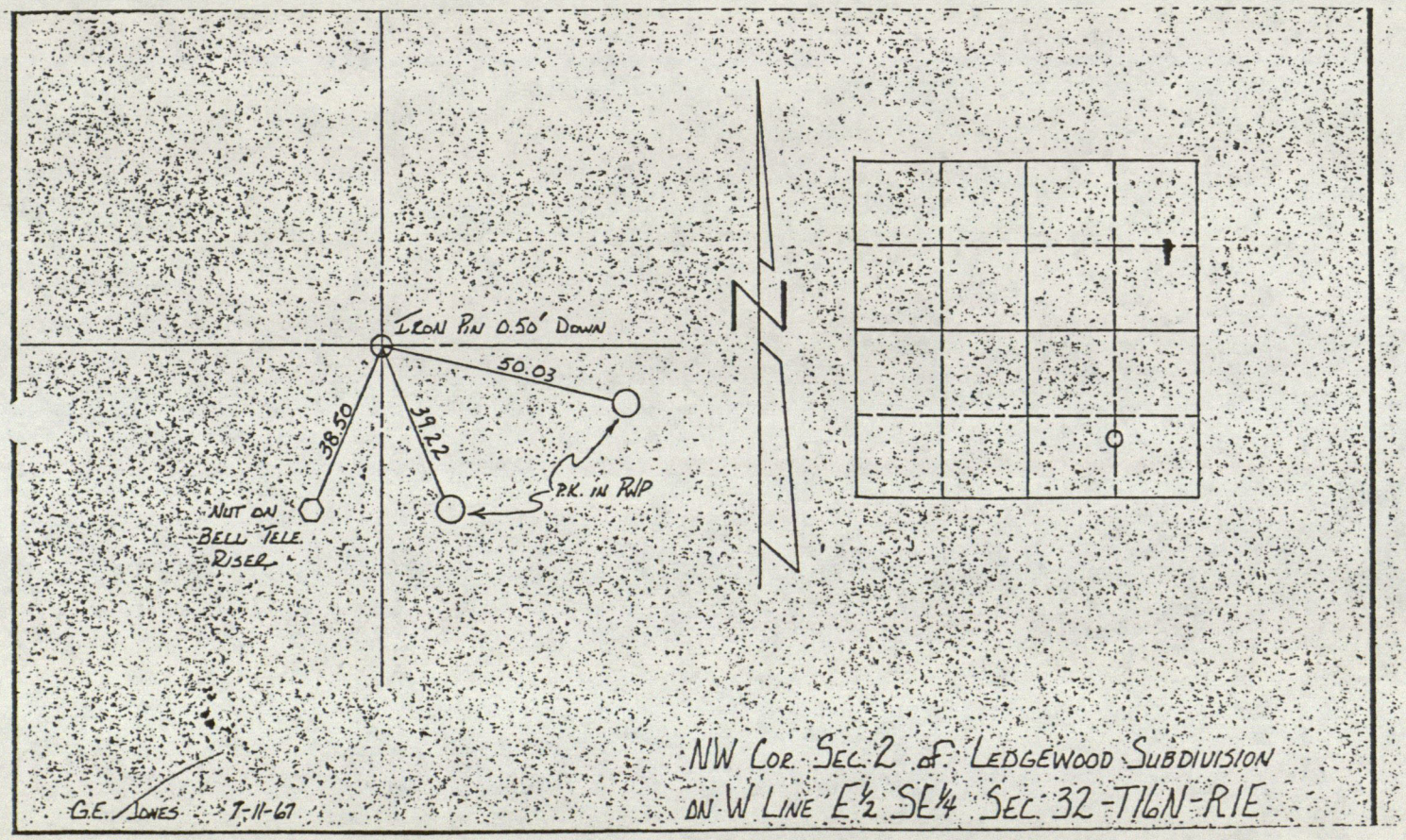

HENDRICKS COUNTY

Designation of Marker SW SE¼ NW¼ Sec. 32 Twp. 16 Range 1E

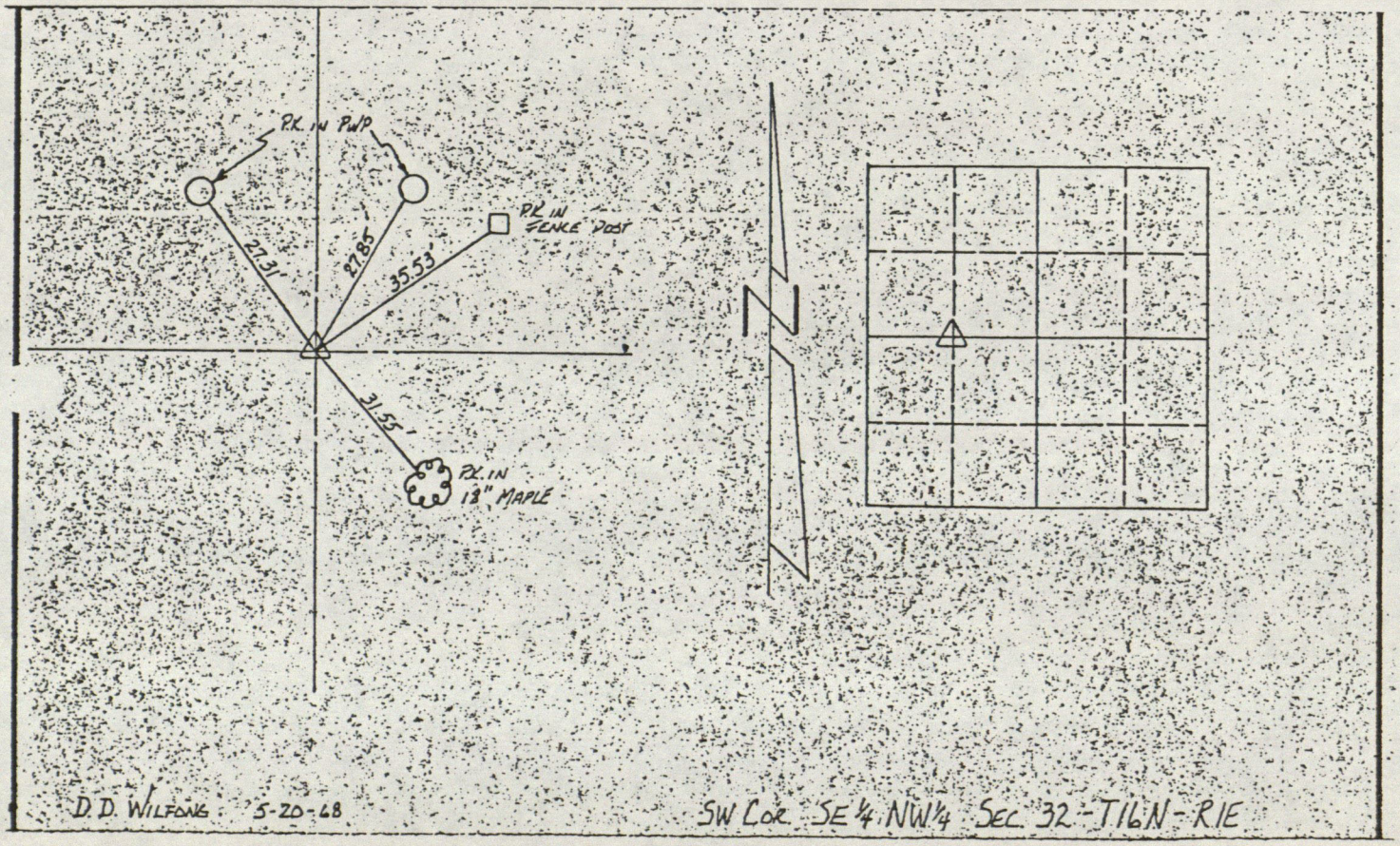

HENDRICKS COUNTY

Designation of Marker NE Cor. W½ NW¼ Sec. 32 Twp. 16 Range 1E

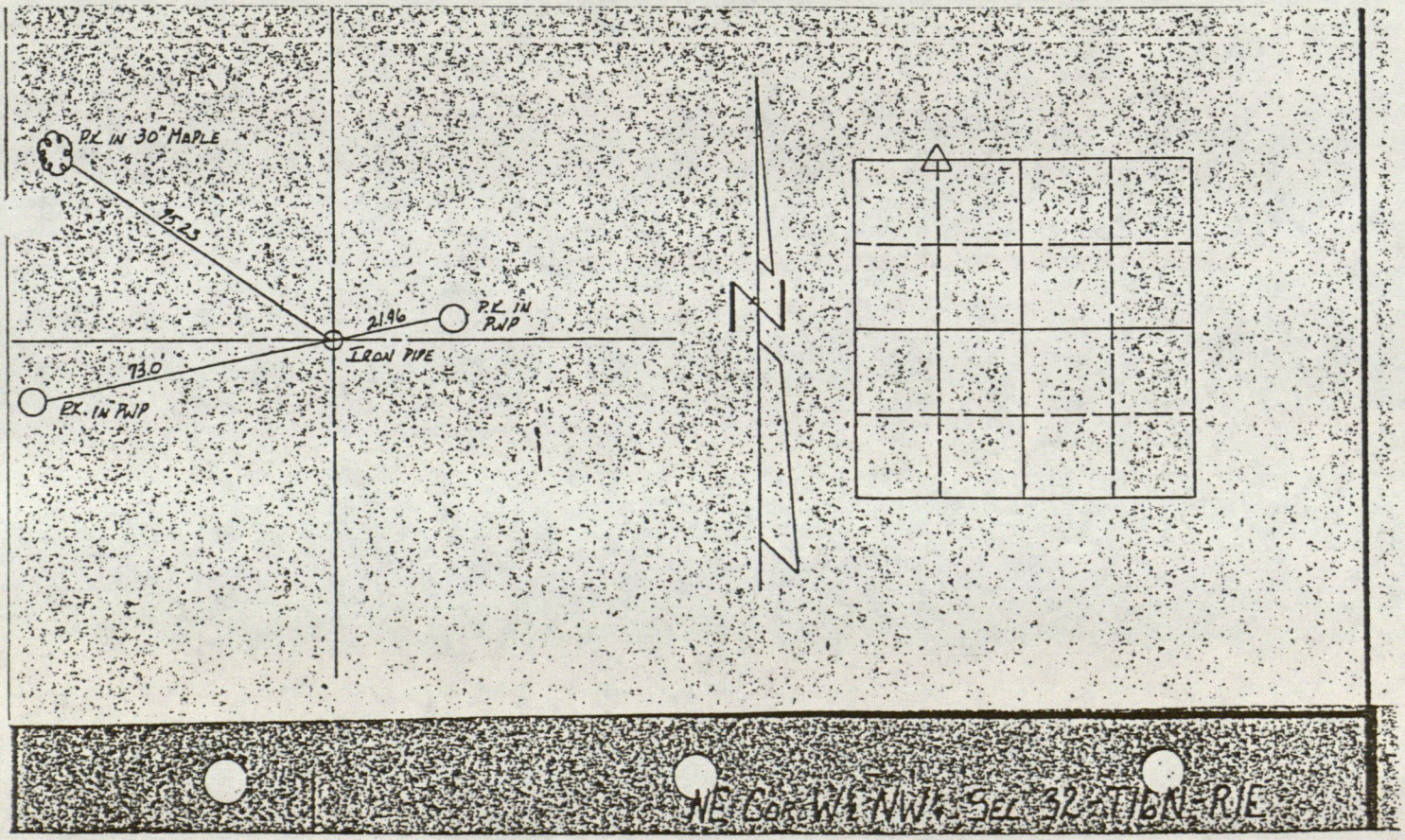

HENDRICKS COUNTY

Designation of Marker S W cor E½ SE¼ Sec. 32 Twp. 16 Range 1E

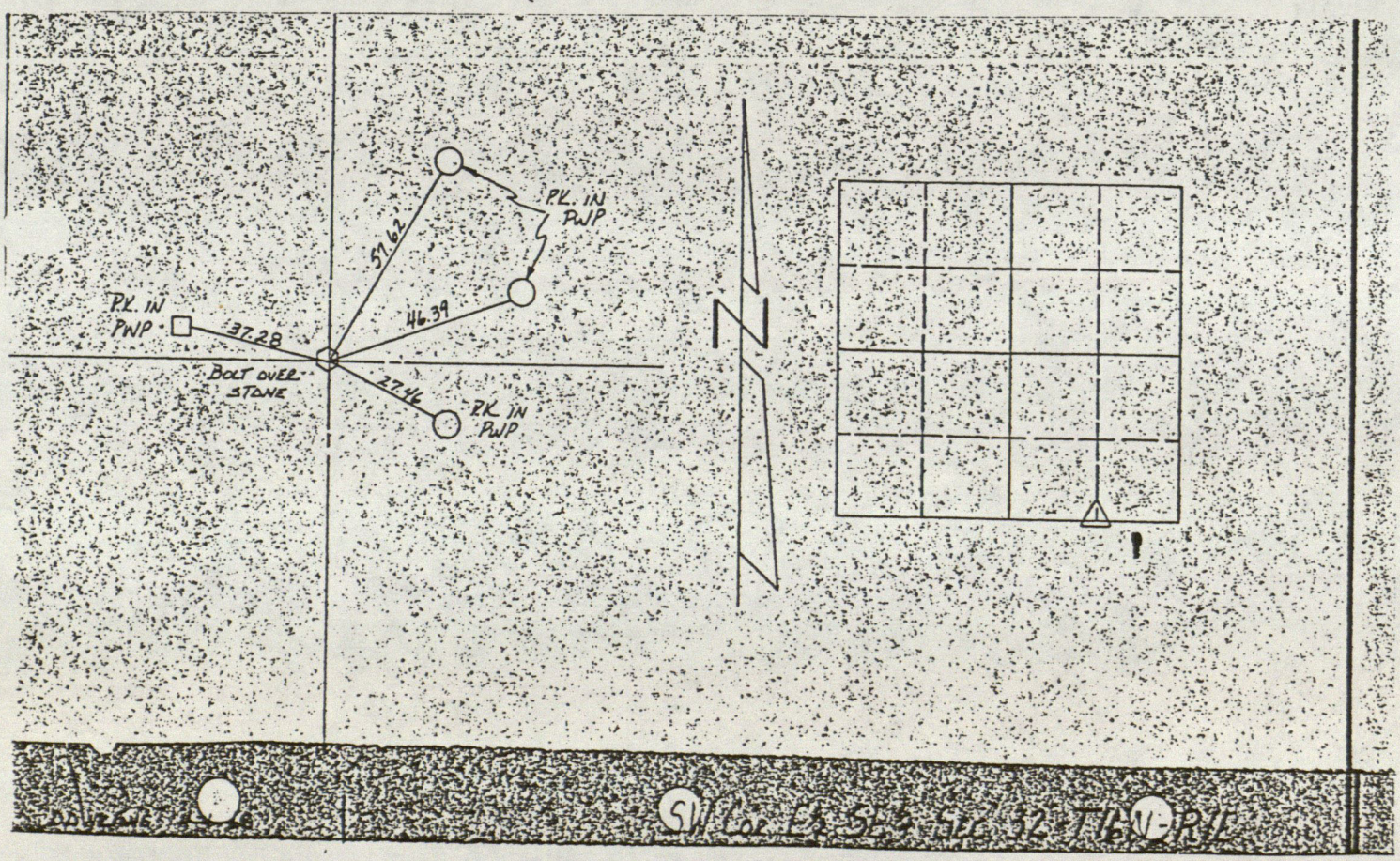

HENDRICKS COUNTY

Designation of Marker E ½ Mile Sec. 32 Twp. 16 Range 1E

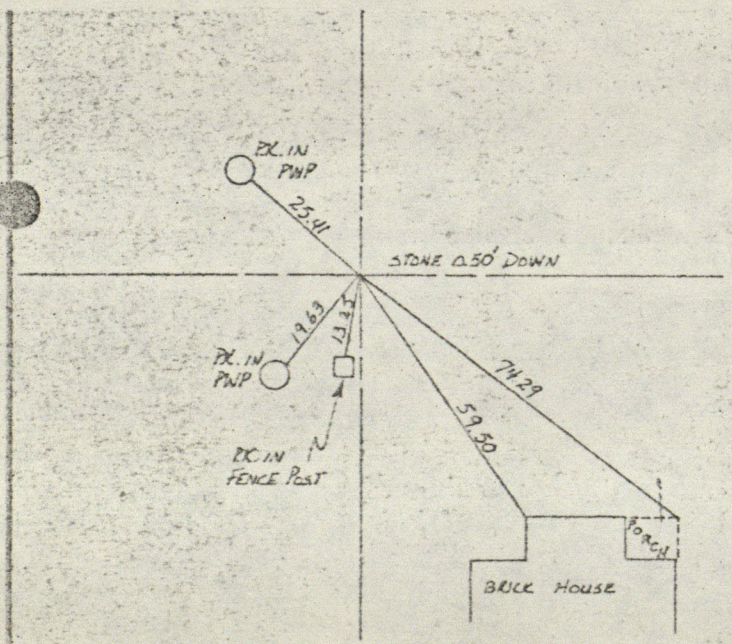

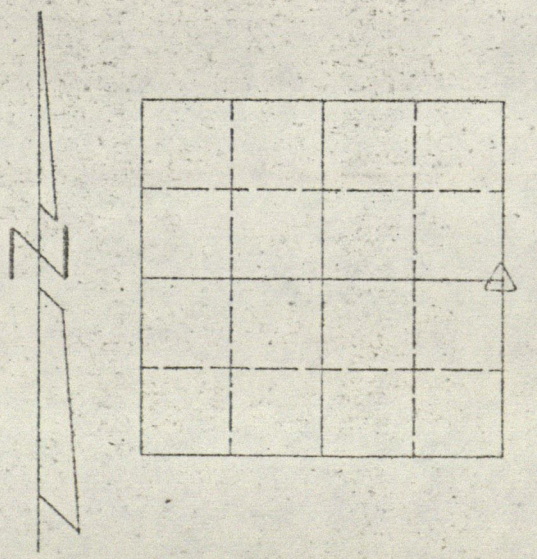

G.E. Jones 7-10-67

East ½ Mi. Section 32-T16N-R1E

SEC. 33-16-1E

Cor. N. NE4

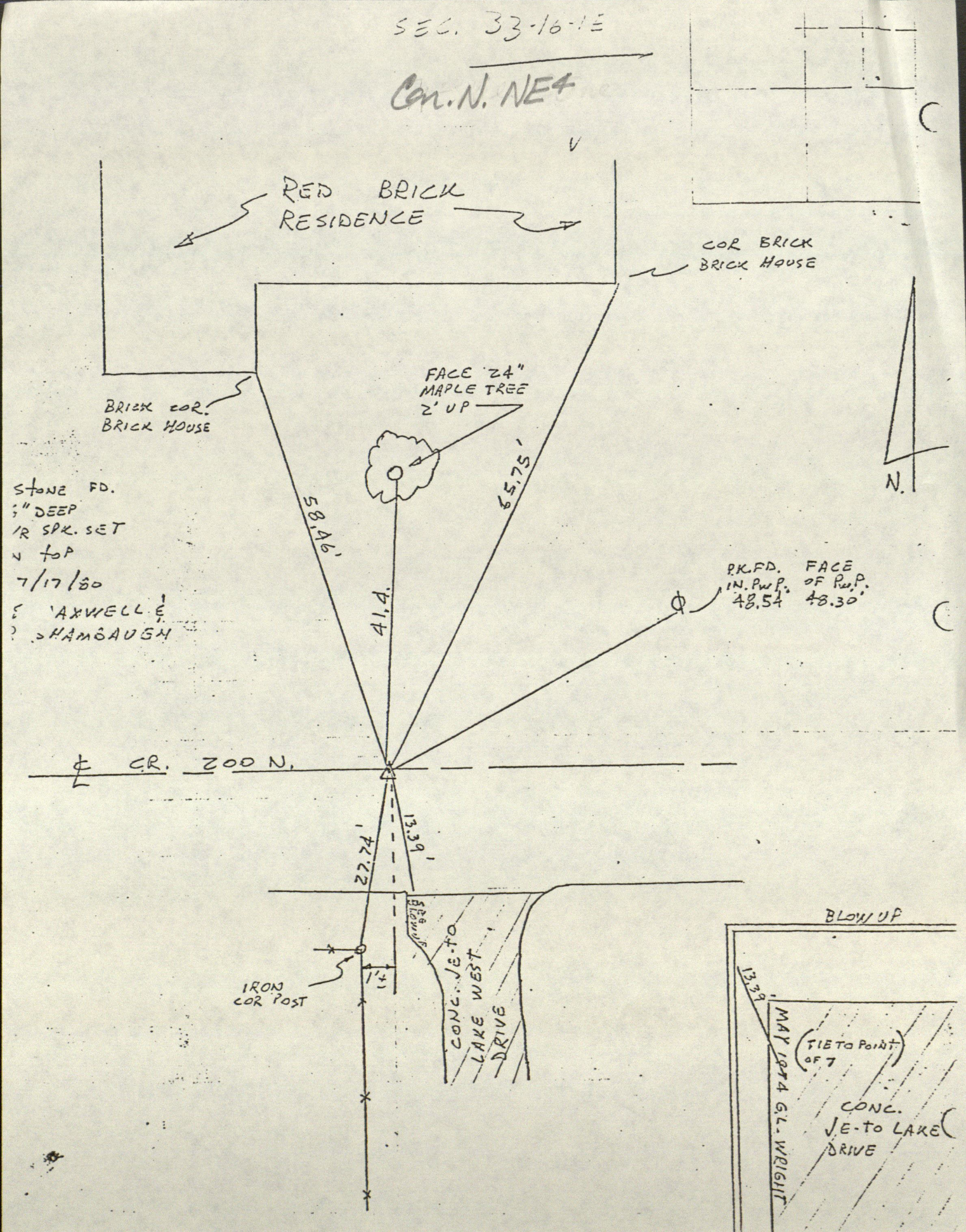

31-1

Ctr Sec. Stone 10x10x6
Beech S89W 1-15
Popular S24W 1-12

Section 32-16-1E
From the Records of John W. Scatterday

HENDRICKS COUNTY

Designation of Marker Witness Tree NE¼ NE¼ Sec. 33 Twp. 16 Range 1E

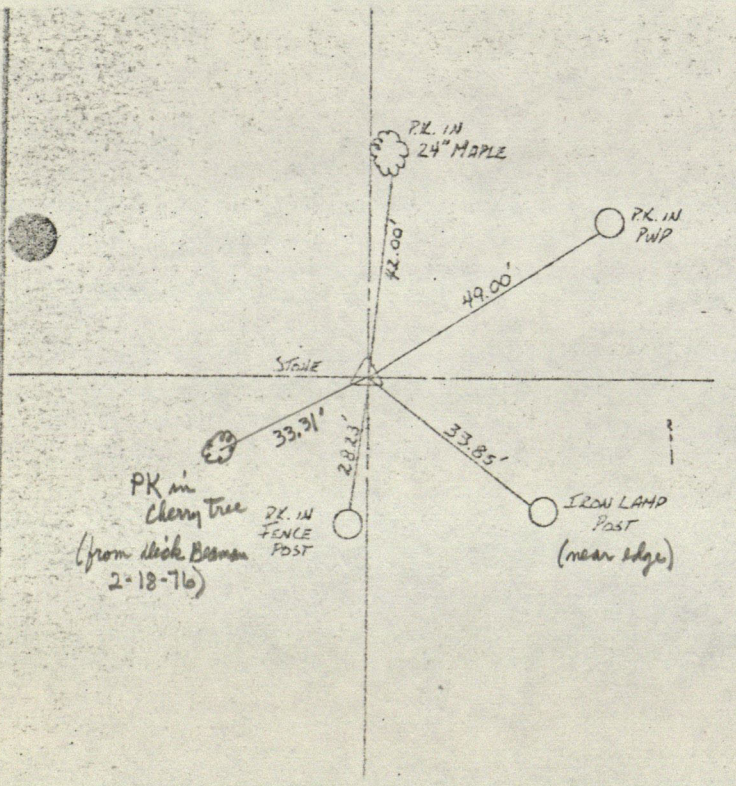

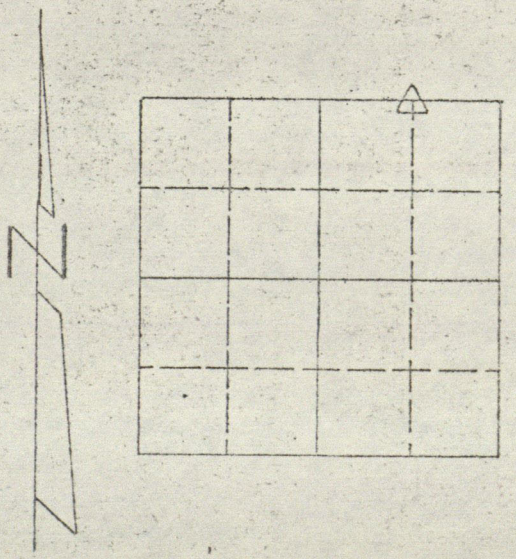

BE Lines 3-3-77

NW Cor NE¼ NE¼ Sec 33 - T16N - R1E

HENDRICKS COUNTY

DESIGNATION OF MARKER N. ½ MILE SEC. 33 T. 16 N.R. 1 E. W.

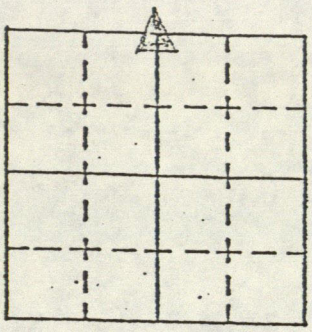

Marker found: yes X no

Type of Marker: STONE

Description: BROWN, OVAL SHAPED ON TOP

Depth and Marking: 0.7' DEEP, CENTER TOP USED

References set: yes X no

Sketch References below.

Date: JAN. 15, 1931 Set by: S. MAXWELL & R. SHAMBAUGH

Comments:

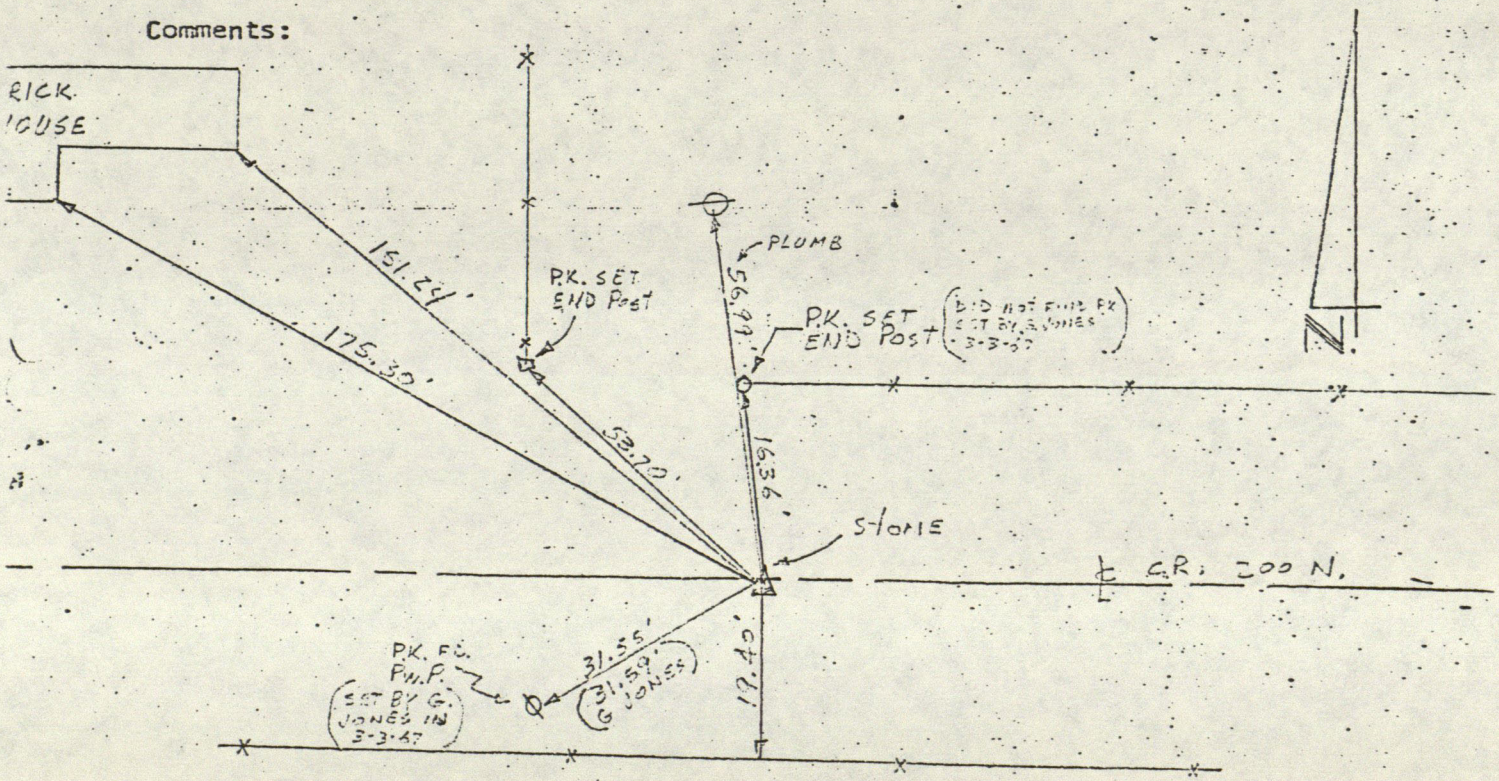

HENDRICKS COUNTY SURVEYOR

HENDRICKS COUNTY

Designation of Marker N½ Mile Sec. 33 Twp. 16 Range 1E

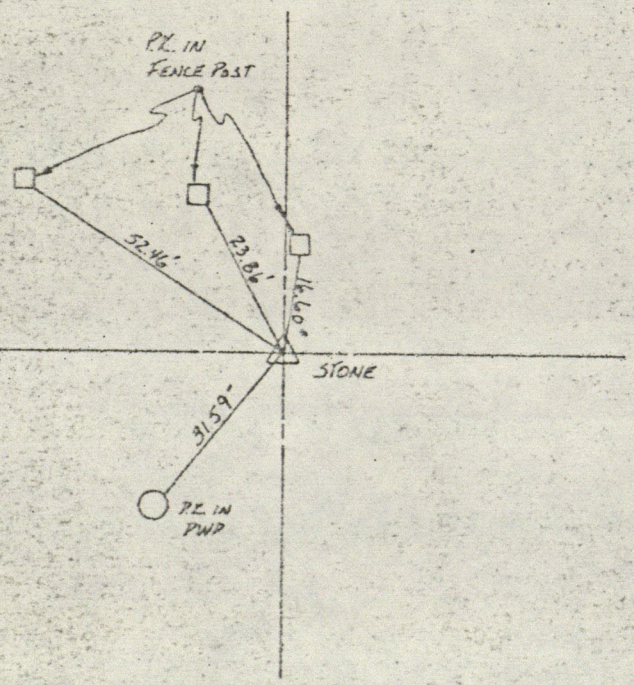

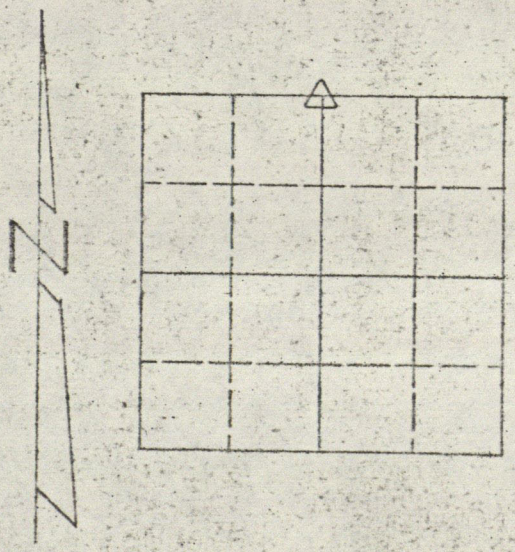

G.E. Jones 3-3-67

N½ MILE SECTION 33-T1LN-R1E

STANLEY M. SHARTLE
REGISTERED PROFESSIONAL ENGINEER
RURAL ROUTE 1, BOX 33
STILESVILLE, IND. 46180

LOCATION OF MONUMENT: SECTION 33, T. 16 N., R. 1 E.

Monument found: Yes ✓ No ____

Description: Stone 8"x 8"x 17"

Depth: Flush

References taken: 12-13-75

Comments: ____



The original stone 6"x11"x12" was found lying flat in the ground and was replaced with present stone on January 10, 1947, by Stanley M. Shartle. The references shown hereon were taken by Shartle on December 13, 1975.

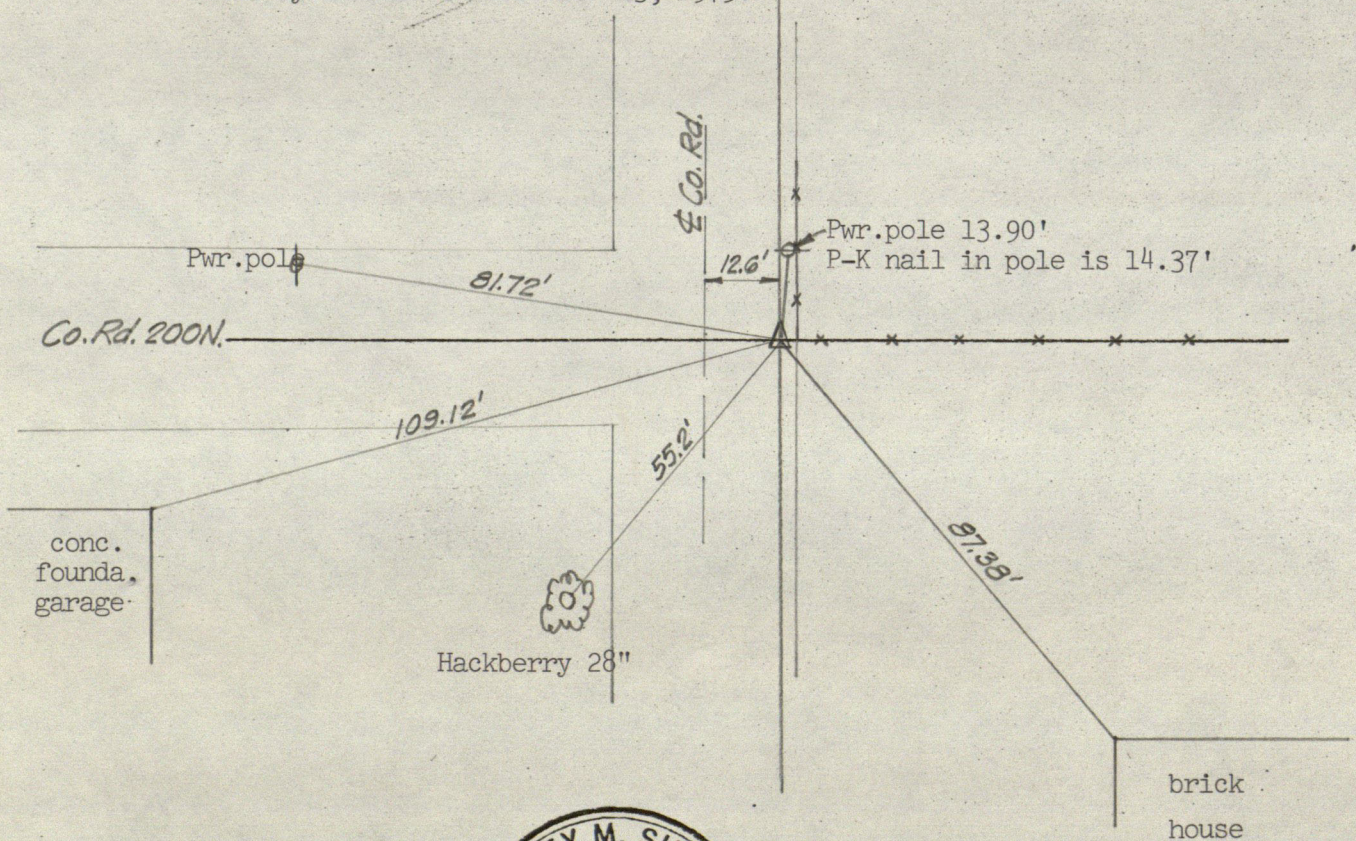

STANLEY M. SHARTLE REGISTERED No. 3431 STATE OF INDIANA LAND SURVEYOR

Stanley M. Shartle

Stanley M. Shartle, P.E & L.S.

Mar. 1, 1976

Date

10

STANLEY M. SHARTLE
REGISTERED PROFESSIONAL ENGINEER
RURAL ROUTE 1, BOX 33
STILESVILLE, IND. 46180

LOCATION OF MONUMENT: SECTION 33, T. 16 N., R. 1 E.

Monument found: Yes ____ No ✓

Description: Pipe set

Depth: Flush

References taken: 2-27-76

Comments: _____

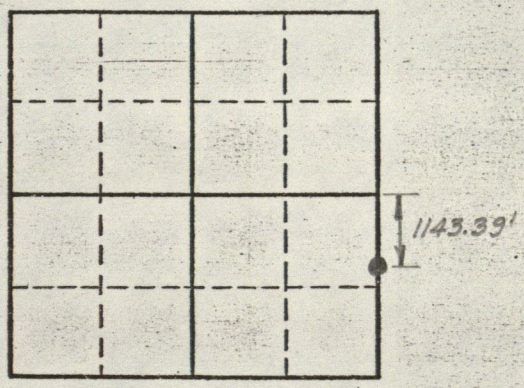

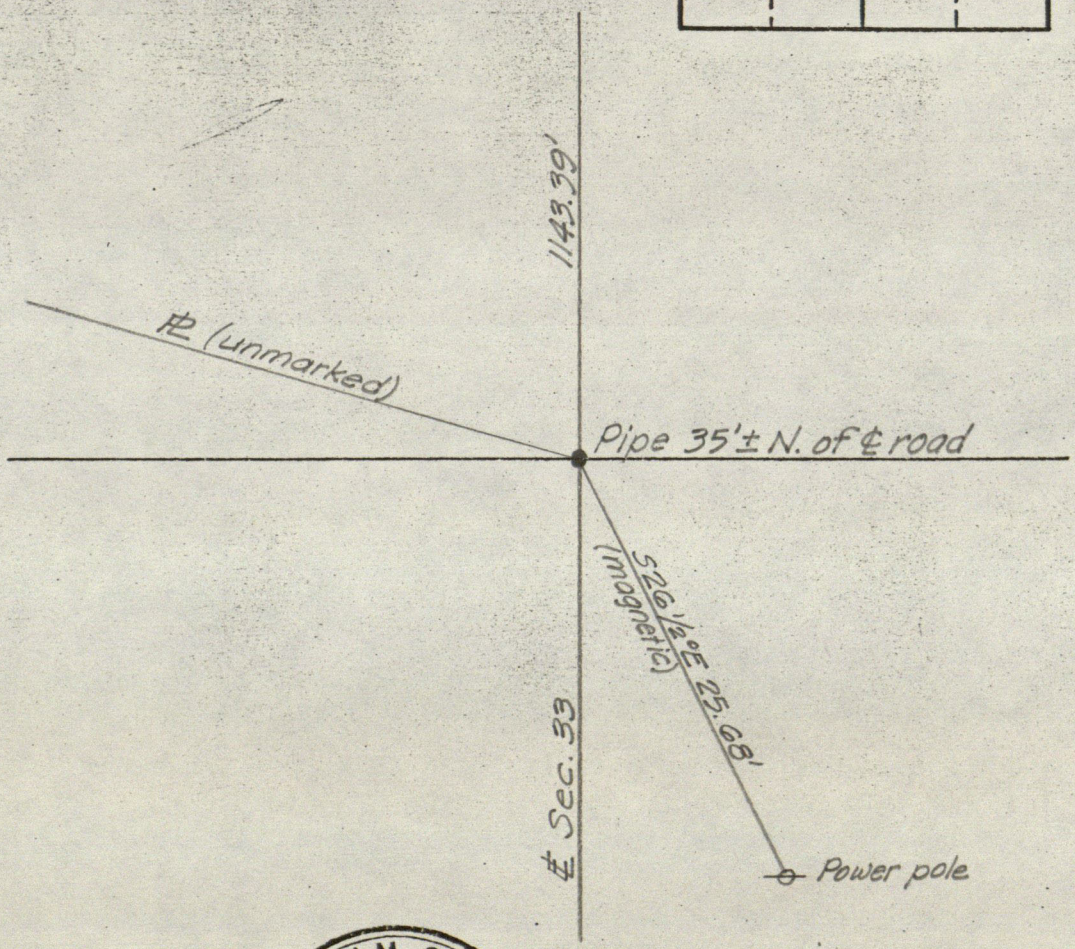

STANLEY M. SHARTLE
REGISTERED
No. 3431
STATE OF
INDIANA
LAND SURVEYOR

Stanley M. Shartle

Stanley M. Shartle, P.E & L.S.

Mar. 1, 1976

Date

10

STANLEY M. SHARTLE
REGISTERED PROFESSIONAL ENGINEER
RURAL ROUTE 1, BOX 33
STILESVILLE, IND. 46180

LOCATION OF MONUMENT: SECTION 33, T. 16 N., R. 1 E.

Monument found: Yes ____ No ✓

Description: 1 1/4-inch pipe.

Depth: Showing about 1 inch.

References taken: 2-28-76

Comments: Bearings are magnetic.



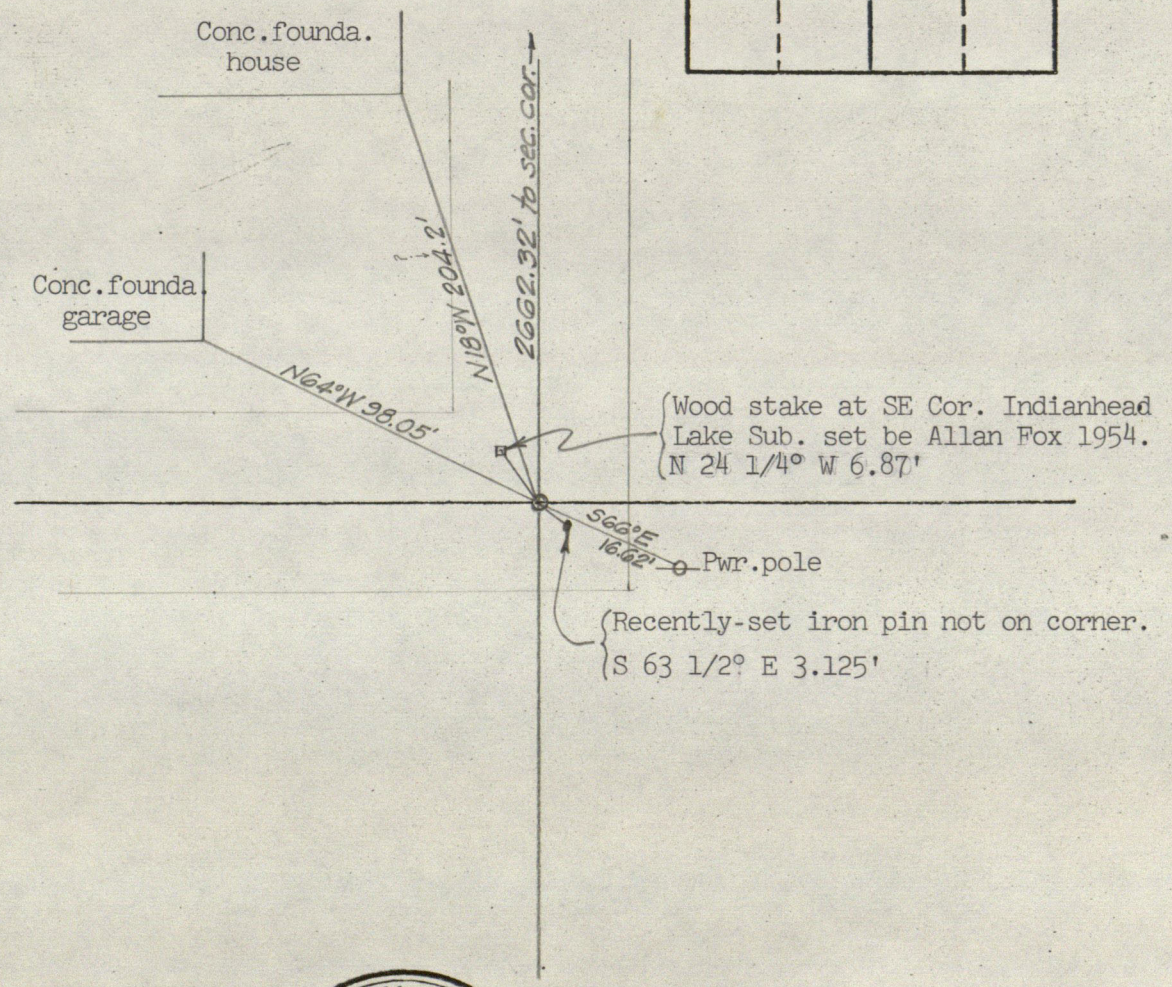

STANLEY M. SHARTLE REGISTERED No. 3431 STATE OF INDIANA LAND SURVEYOR

Stanley M. Shartle

Stanley M. Shartle, P.E & L.S.

Mar. 1, 1976

Date

STANLEY M. SHARTLE
REGISTERED PROFESSIONAL ENGINEER
RURAL ROUTE 1, BOX 33
STILESVILLE, IND. 46180

LOCATION OF MONUMENT: SECTION 33, T. 16 N., R. 1 E.

Monument found: Yes ____ No ✓

Description: 6' steel T post driven 5'

Depth: Showing

References taken: 2-22-76

Comments: Corner is at the intersection of stem and cross bar of T post.

Bearings are magnetic.



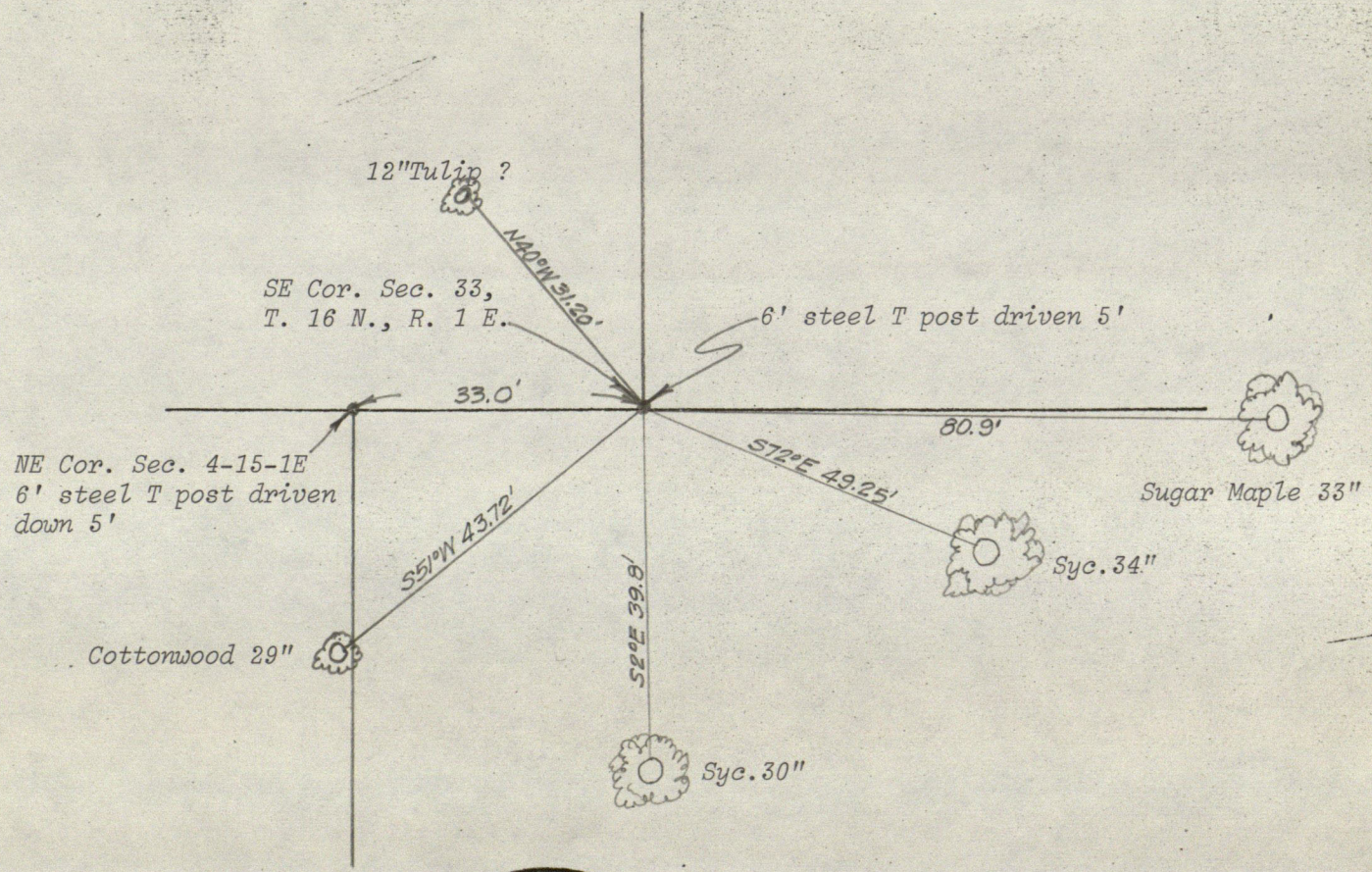

STANLEY M. SHARTLE
REGISTERED
No. 3431
STATE OF
INDIANA
LAND SURVEYOR

Stanley M. Shartle

Stanley M. Shartle, P.E & L.S.

Mar. 1, 1976

Date

STANLEY M. SHARTLE
REGISTERED PROFESSIONAL ENGINEER
RURAL ROUTE 1, BOX 33
STILESVILLE, IND. 46180

LOCATION OF MONUMENT: SECTION 33, T. 16 N., R. 1 E.

Monument found: Yes ✓ No ___

Description: Stone

Depth: 7½"

References taken: 1-1-76

Comments: ___



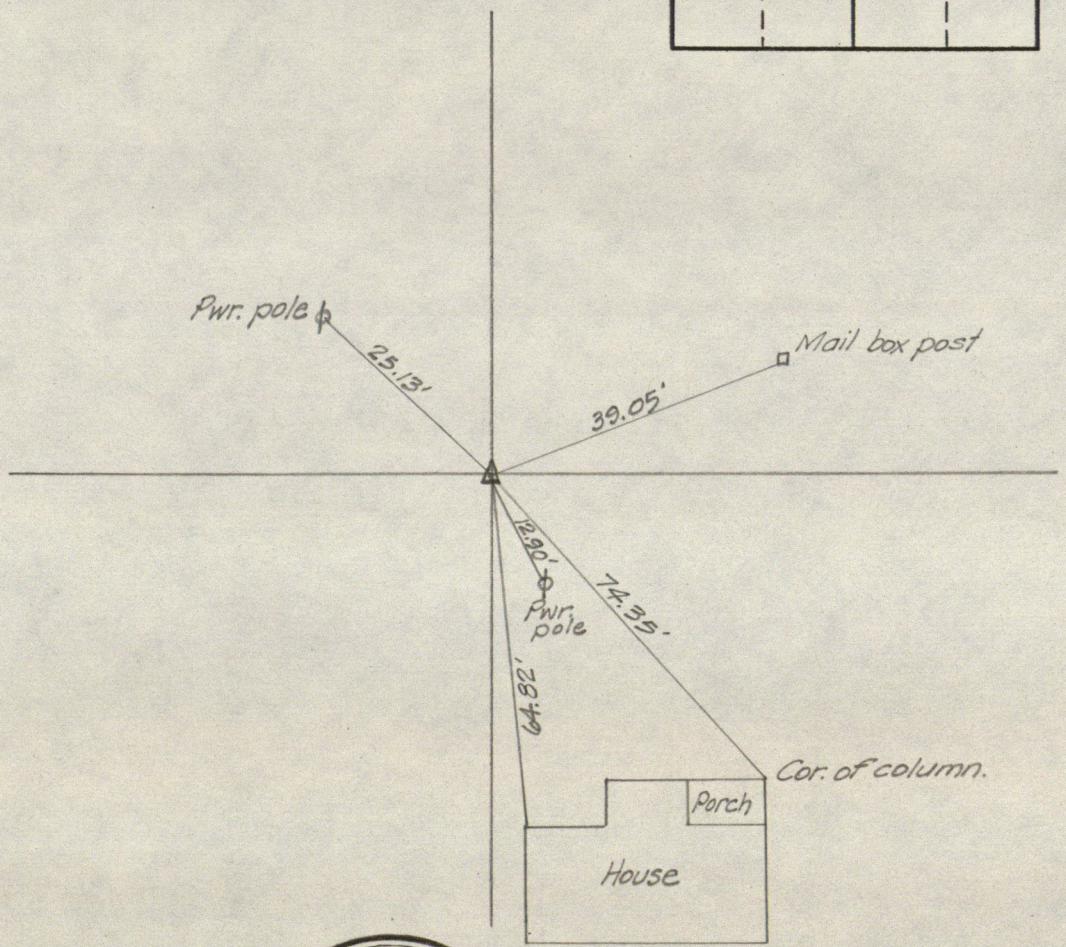



Stanley M. Shartle

Stanley M. Shartle, P.E & L.S.

Mar. 1, 1976

Date

STANLEY M. SHARTLE
REGISTERED PROFESSIONAL ENGINEER
RURAL ROUTE 1, BOX 33
STILESVILLE, IND. 46180

LOCATION OF MONUMENT: SECTION 33, T. 16 N., R. 1 E.

Monument found: Yes ✓ No ___

Description: Stone with cross

Depth: 2"

References taken: 1-1-76

Comments: Cut cross on stone

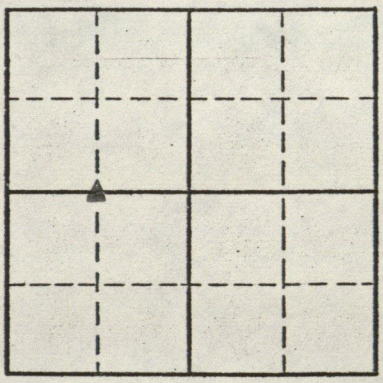

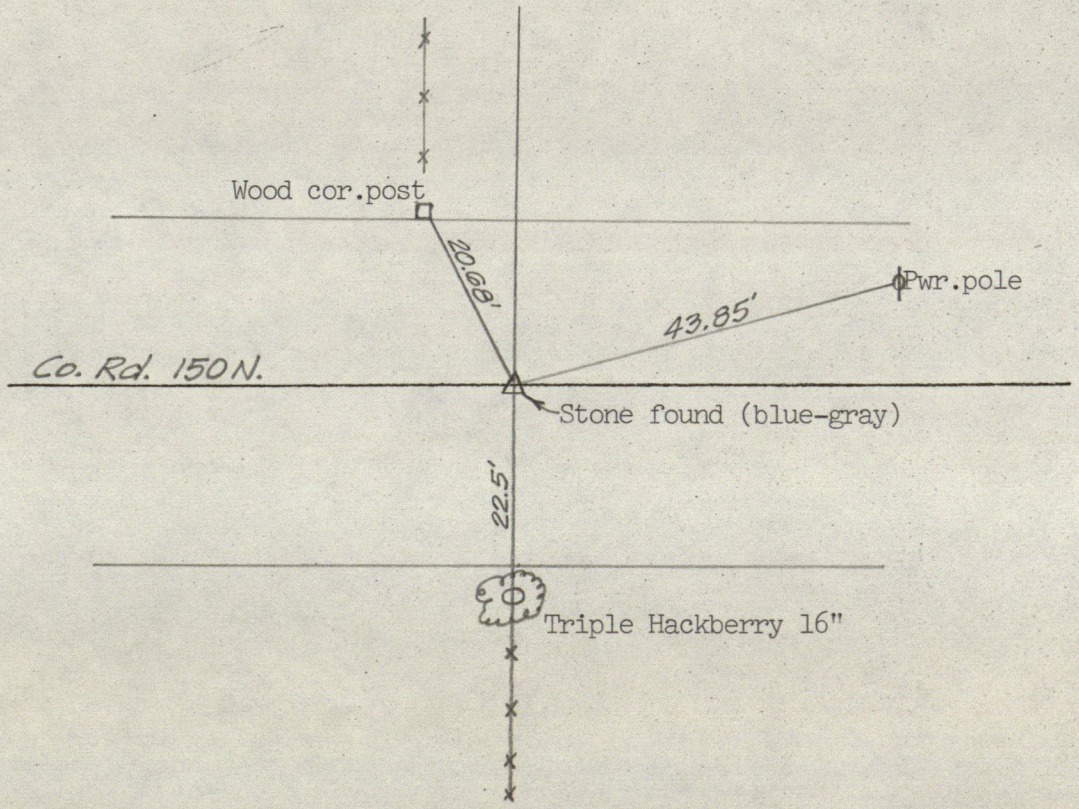

STANLEY M. SHARTLE REGISTERED No. 3431 STATE OF INDIANA LAND SURVEYOR

Stanley M. Shartle

Stanley M. Shartle, P.E & L.S.

Mar. 1, 1976

Date

STANLEY M. SHARTLE
REGISTERED PROFESSIONAL ENGINEER
RURAL ROUTE 1, BOX 33
STILESVILLE, IND. 46180

LOCATION OF MONUMENT: SECTION 33, T. 16 N., R. 1 E.

Monument found: Yes ✓ No ___

Description: See below

Depth: 2"

References taken: 2-22-76

Comments: Bearings are magnetic.



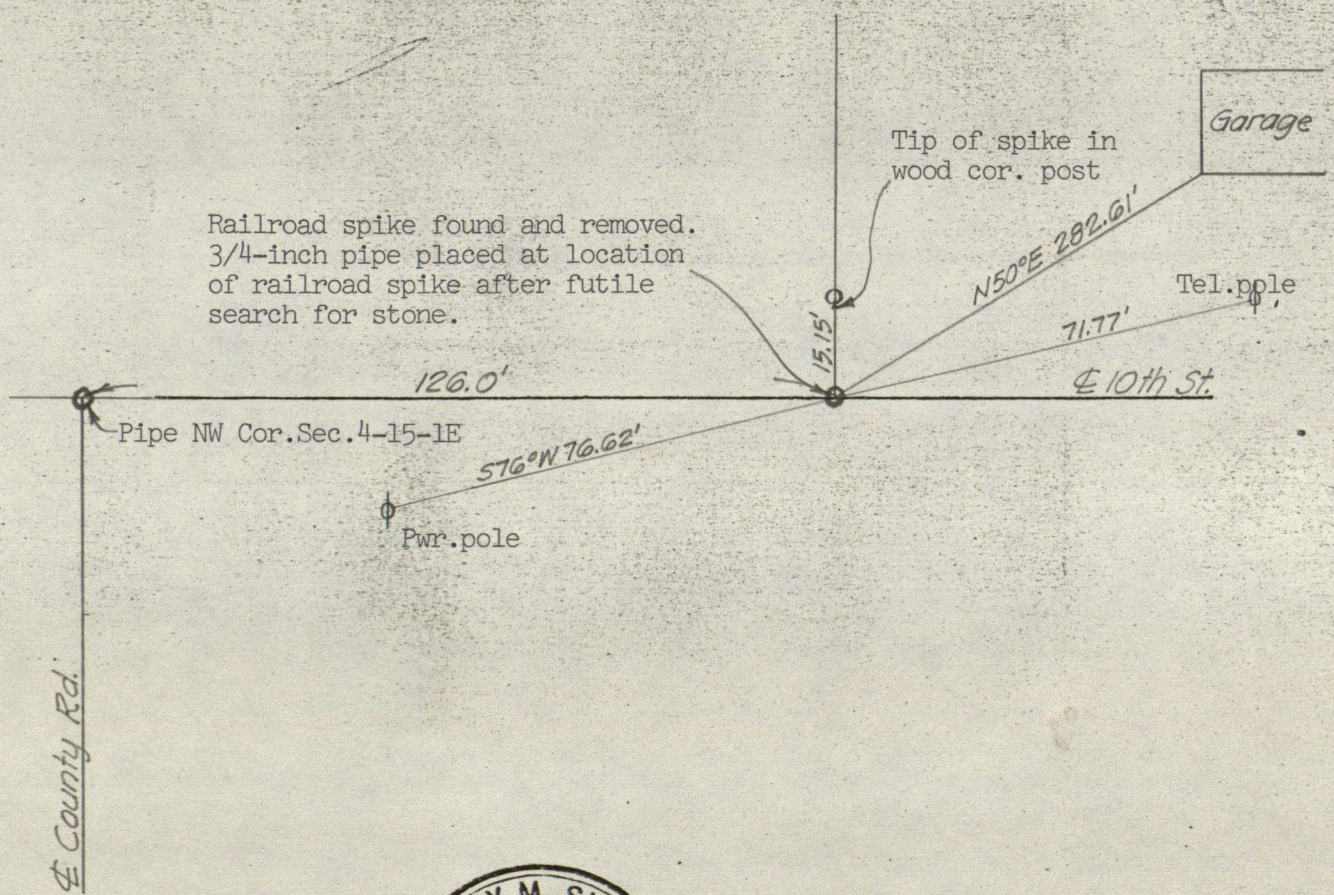

STANLEY M. SHARTLE REGISTERED No. 3431 STATE OF INDIANA LAND SURVEYOR

Stanley M. Shartle

Stanley M. Shartle, P.E & L.S.

Mar. 1, 1976

Date

STANLEY M. SHARTLE
REGISTERED PROFESSIONAL ENGINEER
RURAL ROUTE 1, BOX 33
STILESVILLE, IND. 46180

LOCATION OF MONUMENT: SECTION 33, T. 16 N., R. 1 E.

Monument found: Yes ✓ No ___

Description: Stone

Depth: 1 1/2"

References taken: 2-19-76

Comments: Bearings are magnetic.



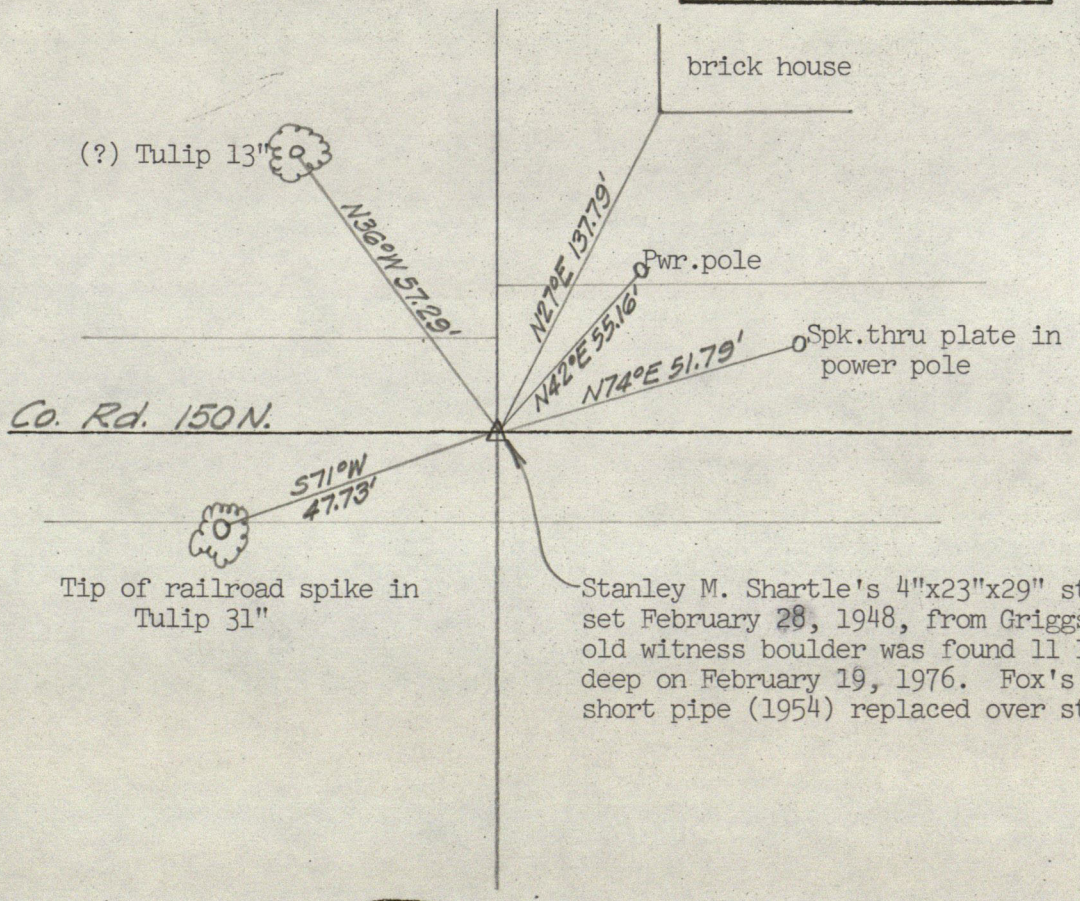

STANLEY M. SHARTLE REGISTERED No. 3431 STATE OF INDIANA LAND SURVEYOR

Stanley M. Shartle

Stanley M. Shartle, P.E & L.S.

Mar. 1, 1976

Date

STANLEY M. SHARTLE
REGISTERED PROFESSIONAL ENGINEER
RURAL ROUTE 1, BOX 33
STILESVILLE, IND. 46180

LOCATION OF MONUMENT: SECTION 33, T. 16 N., R. 1 E.

Monument found: Yes ____ No ✓

Description: 9/16"x24" rod with cap

Depth: 3/4"

References taken: 2-22-76

Comments: Cor. is punched mark in cap.



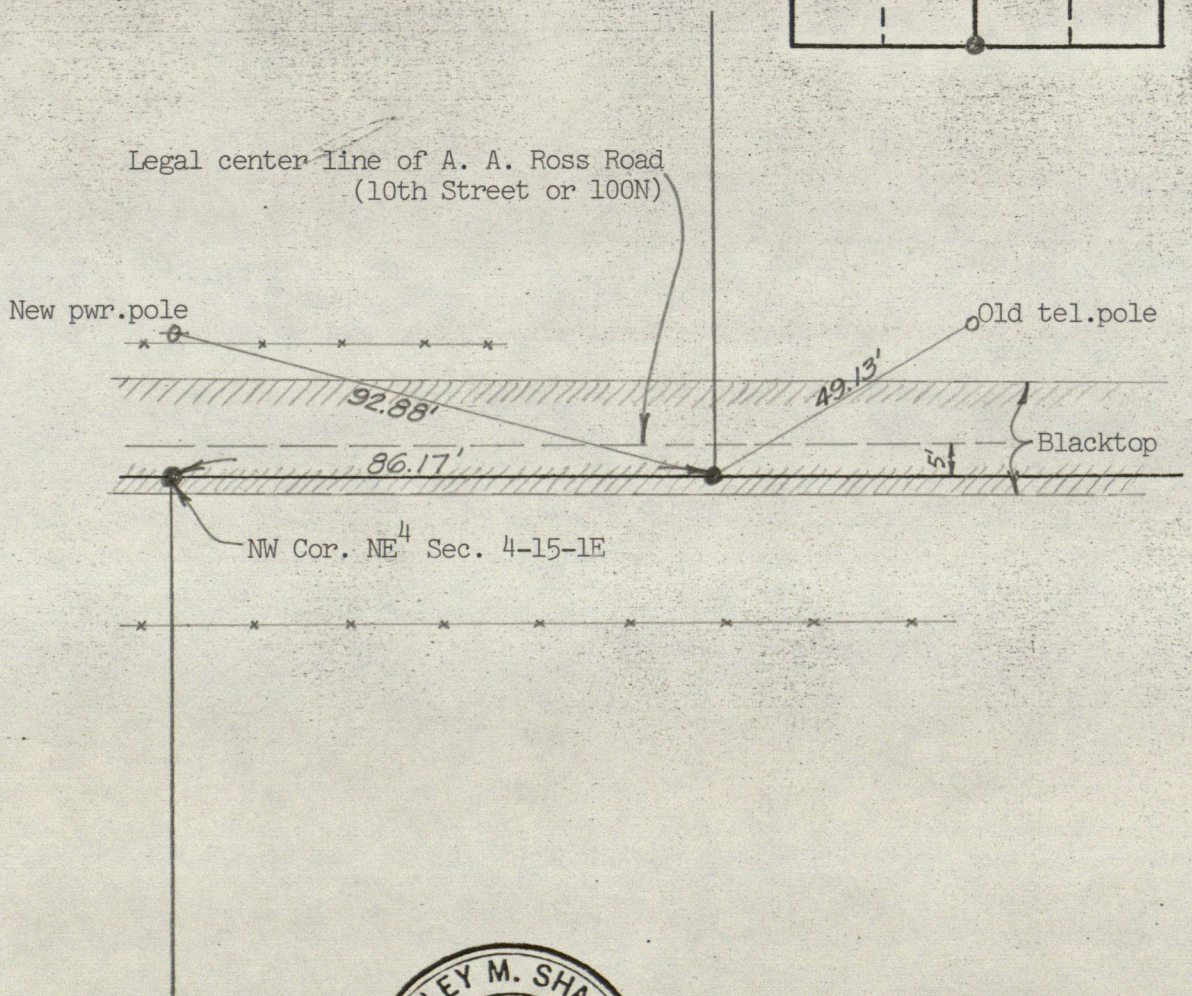

STANLEY M. SHARTLE
REGISTERED
No. 3431
STATE OF
INDIANA
LAND SURVEYOR

Stanley M. Shartle

Stanley M. Shartle, P.E & L.S.

Mar. 1, 1976

Date

STANLEY M. SHARTLE
REGISTERED PROFESSIONAL ENGINEER
RURAL ROUTE 1, BOX 33
STILESVILLE, IND. 46180

LOCATION OF MONUMENT: SECTION 33, T. 16 N., R. 1 E.

Monument found: Yes ✓ No ____

Description: R.R. Spike found

Depth: 6½"

References taken: 1-12-76

Comments: _____



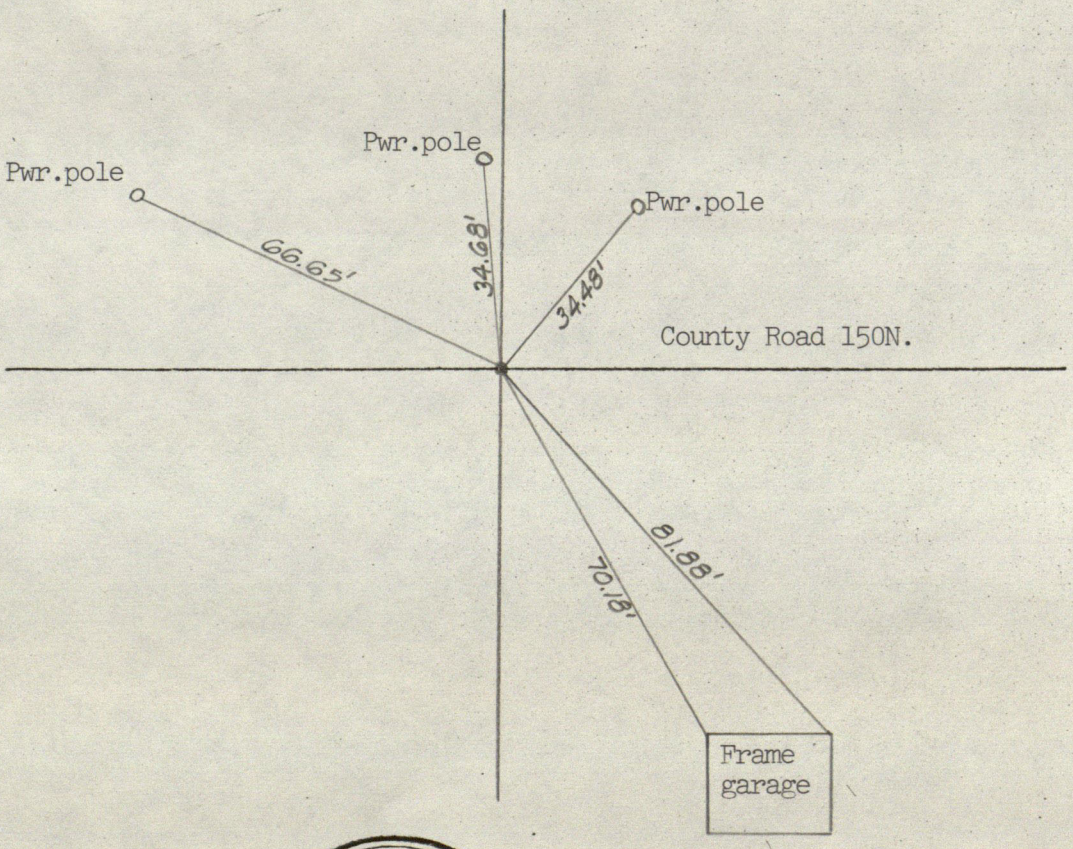

STANLEY M. SHARTLE REGISTERED No. 3431 STATE OF INDIANA LAND SURVEYOR

Stanley M. Shartle

Stanley M. Shartle, P.E & L.S.

Mar. 1, 1976

Date

RECORD OF CORNER

LOCATION OF MONUMENT: SECTION 34, T. 16 N., R. 1 E.

Found: ✓ Set: ___ Depth: Flush

Description: Type B Monument

Bearings to reference objects are magnetic unless a contrary mode is shown.

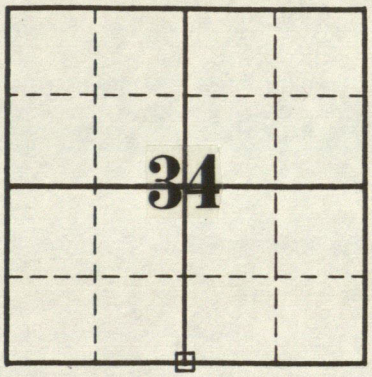

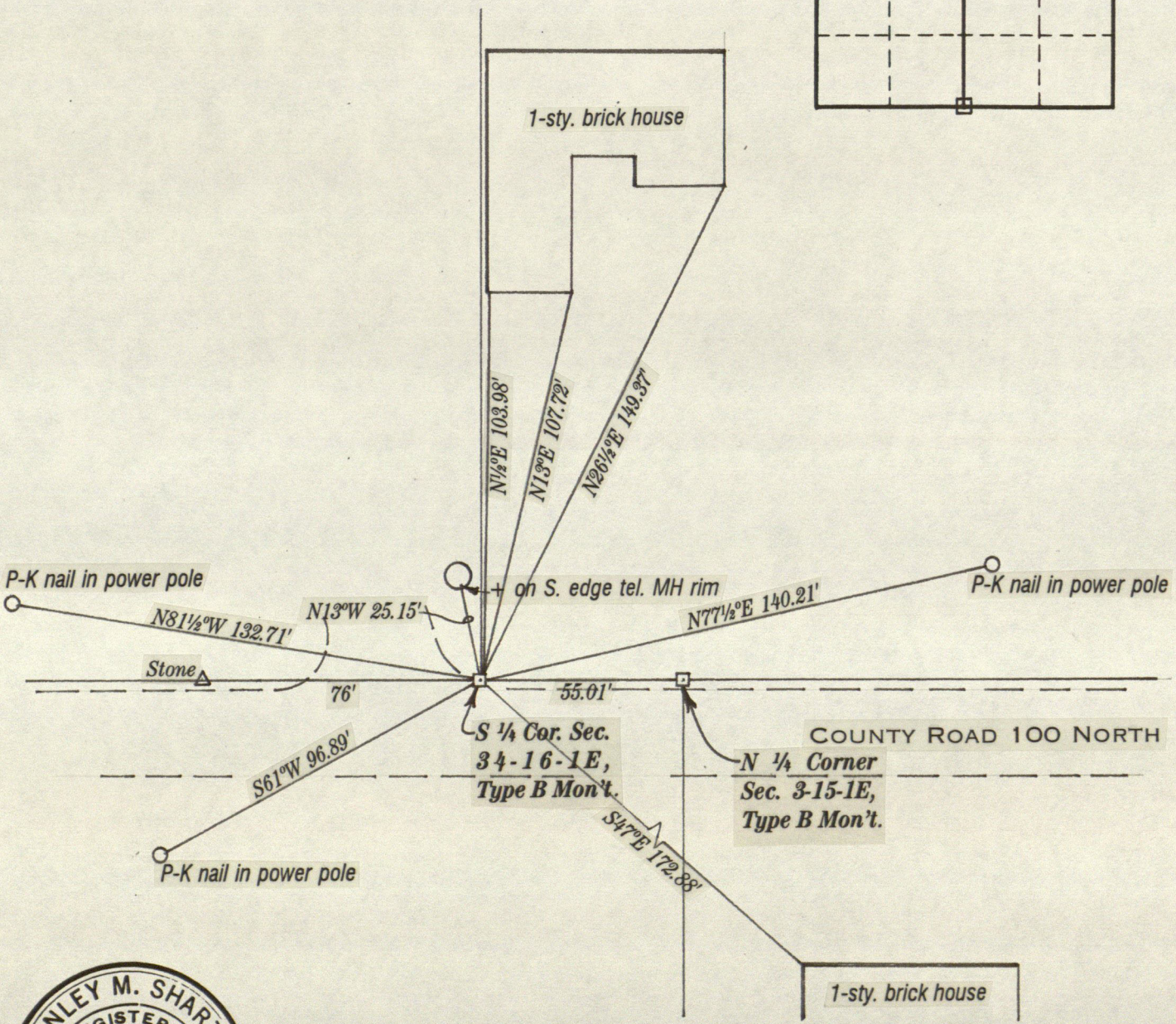

STANLEY M. SHARTLE
REGISTERED
No. 3431
STATE OF INDIANA
LAND SURVEYOR

Stanley M. Shartle

Stanley M. Shartle, P.E. & L.S.

Date: July 10, 1996

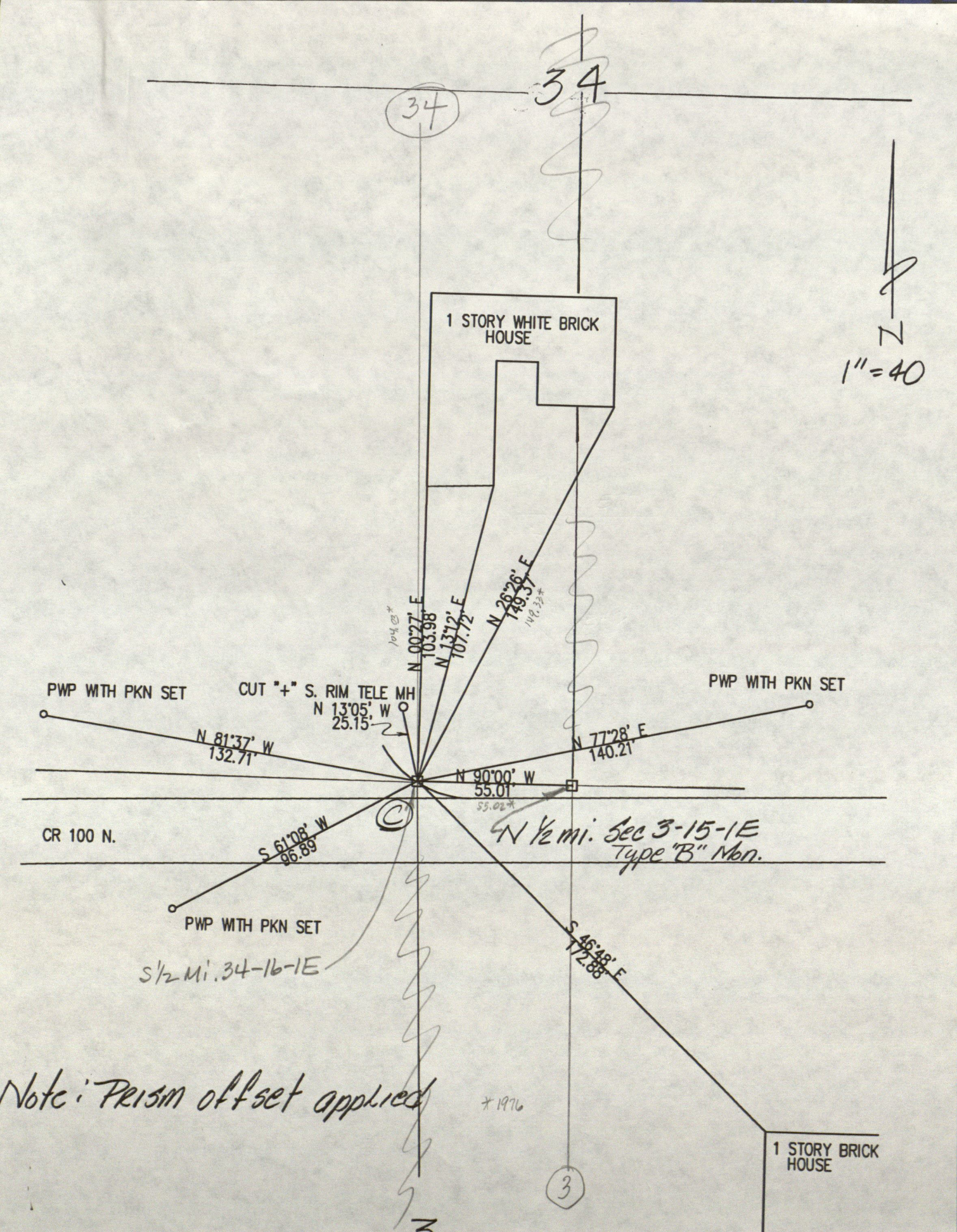
34
34
1 STORY WHITE BRICK HOUSE
N
1" = 40
N 00°27' E
103.98'
N 13°12' E
107.72'
N 26°26' E
149.37'
PWP WITH PKN SET
CUT "+" S. RIM TELE MH
N 13°05' W
25.15'
PWP WITH PKN SET
N 81°37' W
132.71'
N 77°28' E
140.21'
N 90°00' W
55.01'
55.02*
CR 100 N.
S 61°08' W
96.89'
PWP WITH PKN SET
S 46°48' E
172.88'
1 STORY BRICK HOUSE
3
3
N ½ mi. Sec 3-15-1E
Type "B" Mon.
S ½ Mi. 34-16-1E
Note: Prism offset applied
* 1976

RECORD OF CORNER

LOCATION OF MONUMENT: SECTION 34, T. 16 N., R. 1 E.

Found: ✔ Set: ___ Depth: Approx. one inch

Description: Type B Monument

Bearings to reference objects are magnetic unless a contrary mode is shown.



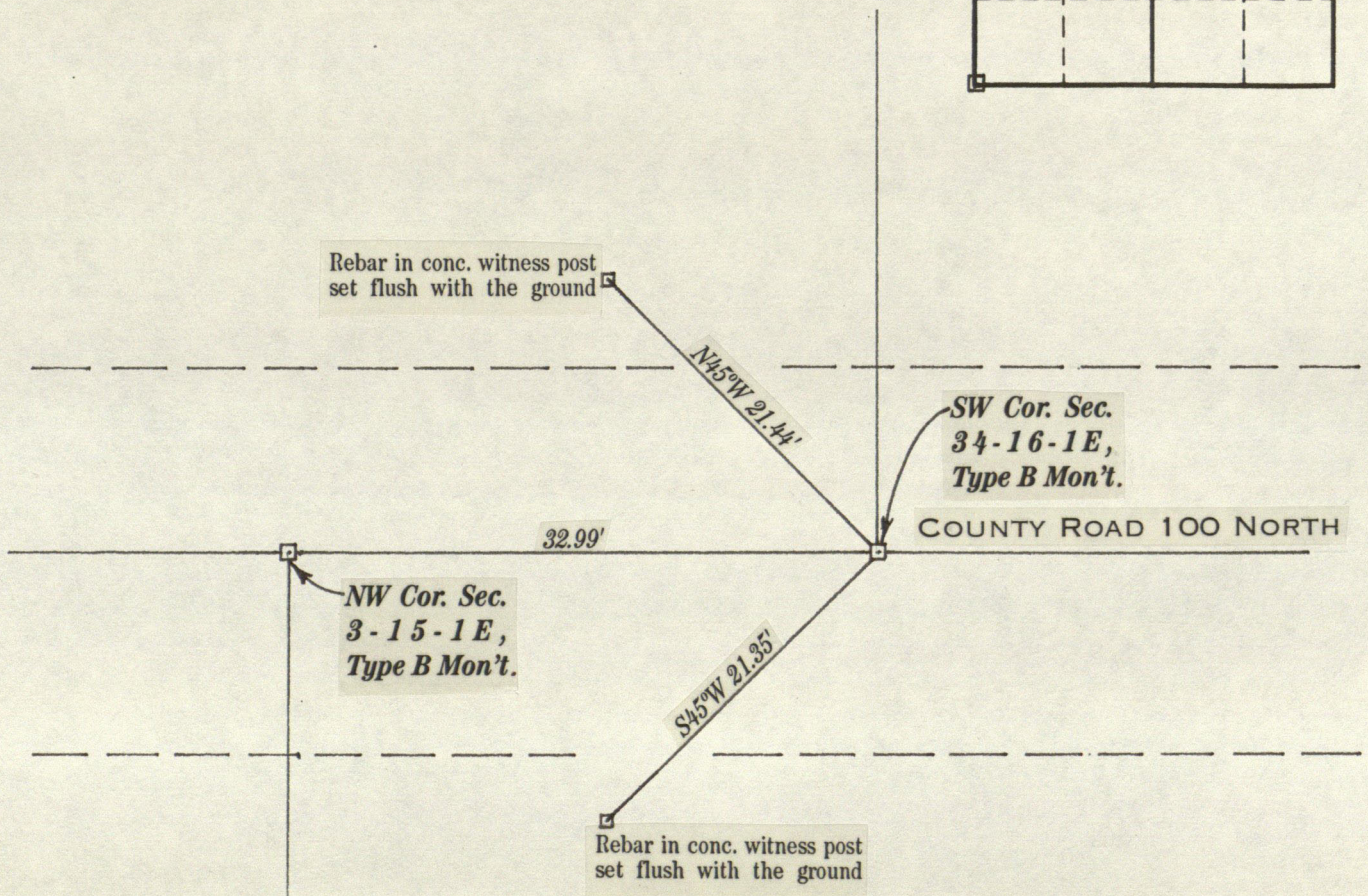

STANLEY M. SHARTLE
REGISTERED
No. 3431
STATE OF INDIANA
LAND SURVEYOR

Stanley M. Shartle

Stanley M. Shartle, P.E. & L.S.

Date: July 10, 1996

G. Niemeyer
& M. Milhon

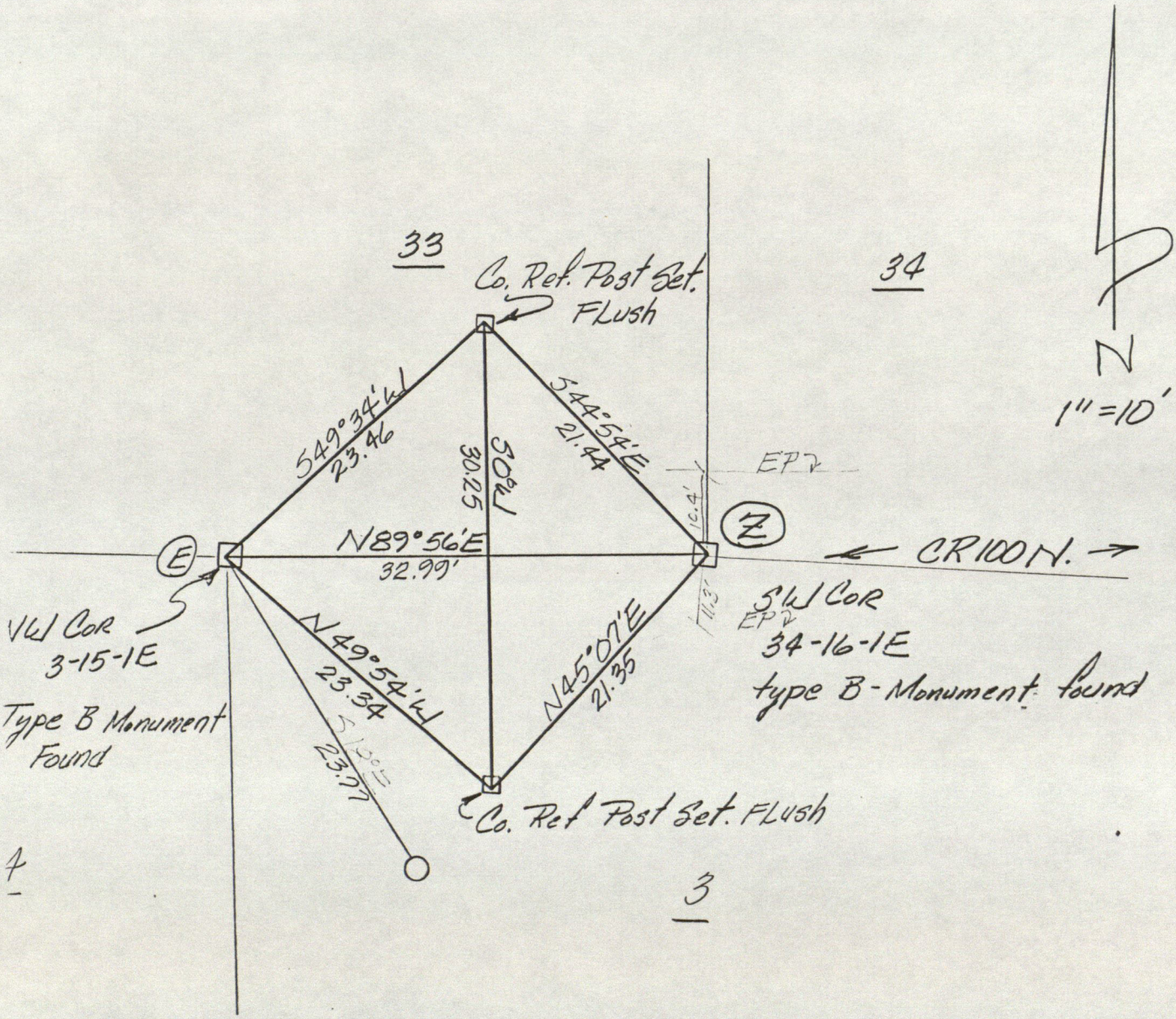

N

1" = 10'

Field Notes of Section 34 Township 16 North, Range 16

CORNERS.	STONE.	WITNESS.	DR.	BEARINGS.	CH. LK.	CORNERS.

Cen. N. of NE1/4 – Stone found buried one foot – Rewitnessed by:

Concrete corner post		West	24.8 lks.
Walnut	24"	S20°E	24.8 lks. 16.37'
Wild Cherry	15	N80°W	31.5 lks. 20.79'
Walnut	20	South	136 lks. 89.76'

Thence chained south 16.66 chains 1099.56' and found John W. Trotter's old stone numbered "6" which is buried 18 inches. Also found old witness stone S41°E 16 3/4 ft. which is buried 10 inches. Corner No. 6 of Wm. Pike partition rewitnessed as follows:

End of NW wing of concrete bridge		S15°E	53 1/2'
NW corner of NE " " " "		S40E	65 1/2 ft.
Ash	10"	N30°E	24.3 ft.
Do	9"	S85°E	23.2 ft.
Double Walnut	20"	S20°E	44.4 ft.

Thence chained south 74 links 48.84' and set a stake (iron rod promised) at SW corner Shockley farm; thence chained south 46 links 30.36' and set a stake at Merrits SE corner (about a foot south of end of SW corner of wing of bridge abutment)

1st June 1945 Stanley M. Shartle.

Center of Section – stone found 1 ft west of fence cor post and wit by a grayish stone about 17 L. East. NEW DIST 7.5'

Center S. of NW4 – a good stone found 20.30 ch west of section center and 9 1/2 lks west and 1 lk north of a fence corner Elm 16 S60E 28.8 L Beech 20 S75°W 89.8 L Elm 10 N5°E 63.1 L.

3.50 ch. (14 rods) west of Center S. of NW4 – a stone 6×9×13 found nearly washed out of hillside. Replaced same and witnessed: woven wire fence N. 3 1/2 L. Beech 20 Eastward 33 L. Beech 18 S70E 63.7 L Maple 20 S20°E 44.5 L 29.37 Maple 12 Eastward 27.5 L. 13.15'

GONE → SEE NEW TIES BELOW

January 9, 1947
Stanley Shartle

S. MAXWELL & R. SHAMBAUGH

STONE WASHED AWAY NEW STONE SHOULD PLANTED SAME TIES USED 4/27/79

STANLEY M. SHARTLE
REGISTERED PROFESSIONAL ENGINEER
RURAL ROUTE 1, BOX 33
STILESVILLE, IND. 46180

LOCATION OF MONUMENT: SECTION 34, T. 16 N., R. 1 E.

Monument found: Yes ✓ No ____

Description: Original stone found

Depth: About 9 inches

References taken: March 23, 1976

Comments: Bearings are magnetic

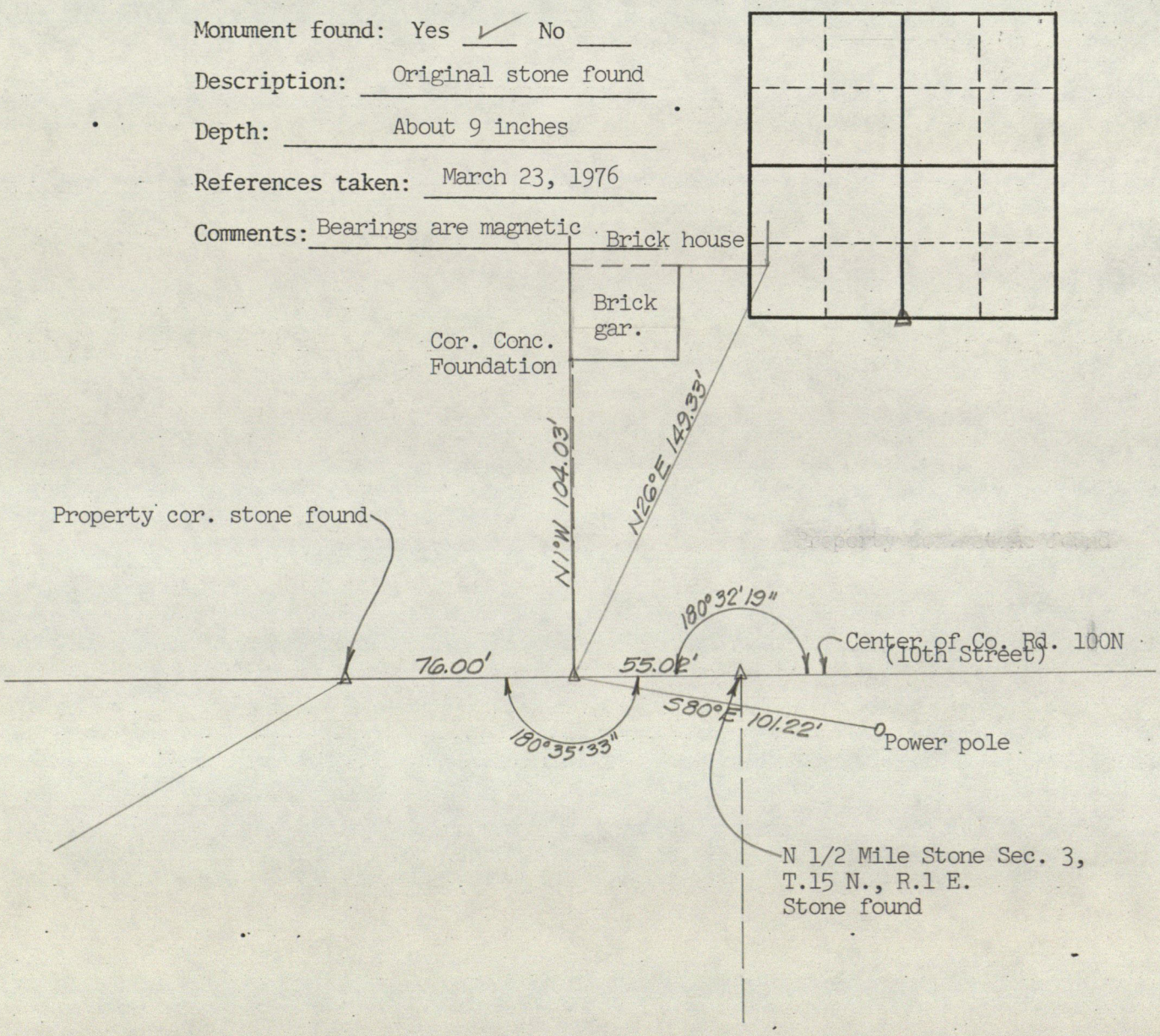

STANLEY M. SHARTLE REGISTERED No. 3431 STATE OF INDIANA LAND SURVEYOR

Stanley M. Shartle

Stanley M. Shartle, P.E & L.S.

March 23, 1976

Date

SEC. 34 - T. 16 N. - R. 1 E.

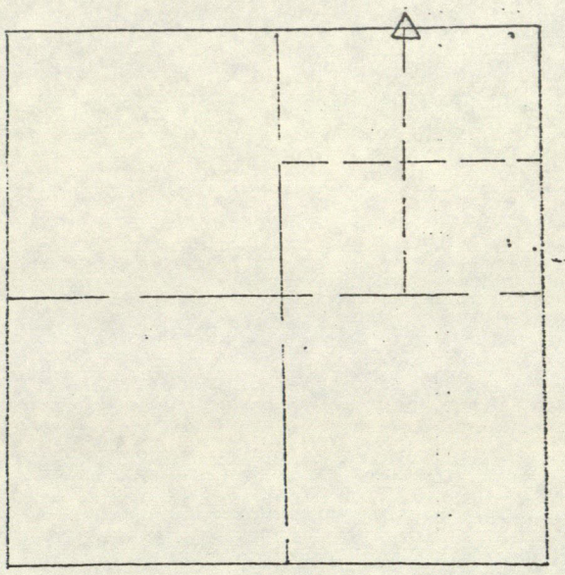

ONE FD. 4" X 7" ℄
POINTED ON TOP. BY USING S. SHARTLE'S
℄ G. JONES TIES. FD 1.5' DEEP
½" X 15" RE-BAR SET ON
POINT OF STONE ℄ TIES
WERE MADE 9/4/80
BY - S. MAXWELL ℄
R.J. SHAMBAUGH

CONC. COR. POST

℄ 200 N.

SEC. LINE

℄

N.

1 STY. BRICK ℄ ONE HOUSE

134.75'

PK FD. IN PHONE POLE SET BY G. JONES

21.31'

102.31'

16'

℄ C.R. 200 N.

39.13'

PK SET IN PWR. #YY-52

20.17'

3" DIA METAL Post .5' HIGH

29.30'

PK SET IN 24" WALNUT TREE

89.78' (133 LKS)

20" WALNUT IN S. SHARTLE'S TIES OF 1947 IS NOW 24" ℄

STANLEY M. SHARTLE
REGISTERED PROFESSIONAL ENGINEER
RURAL ROUTE 1, BOX 33
STILESVILLE, IND. 46180

LOCATION OF MONUMENT: SECTION 34, T. 16 N., R. 1 E.

Monument found: Yes ___ No ✓

Description: 3/4"x36" galv. pipe set

Depth: 3 inches

References taken: March 17, 1976

Comments: Bearings are magnetic.



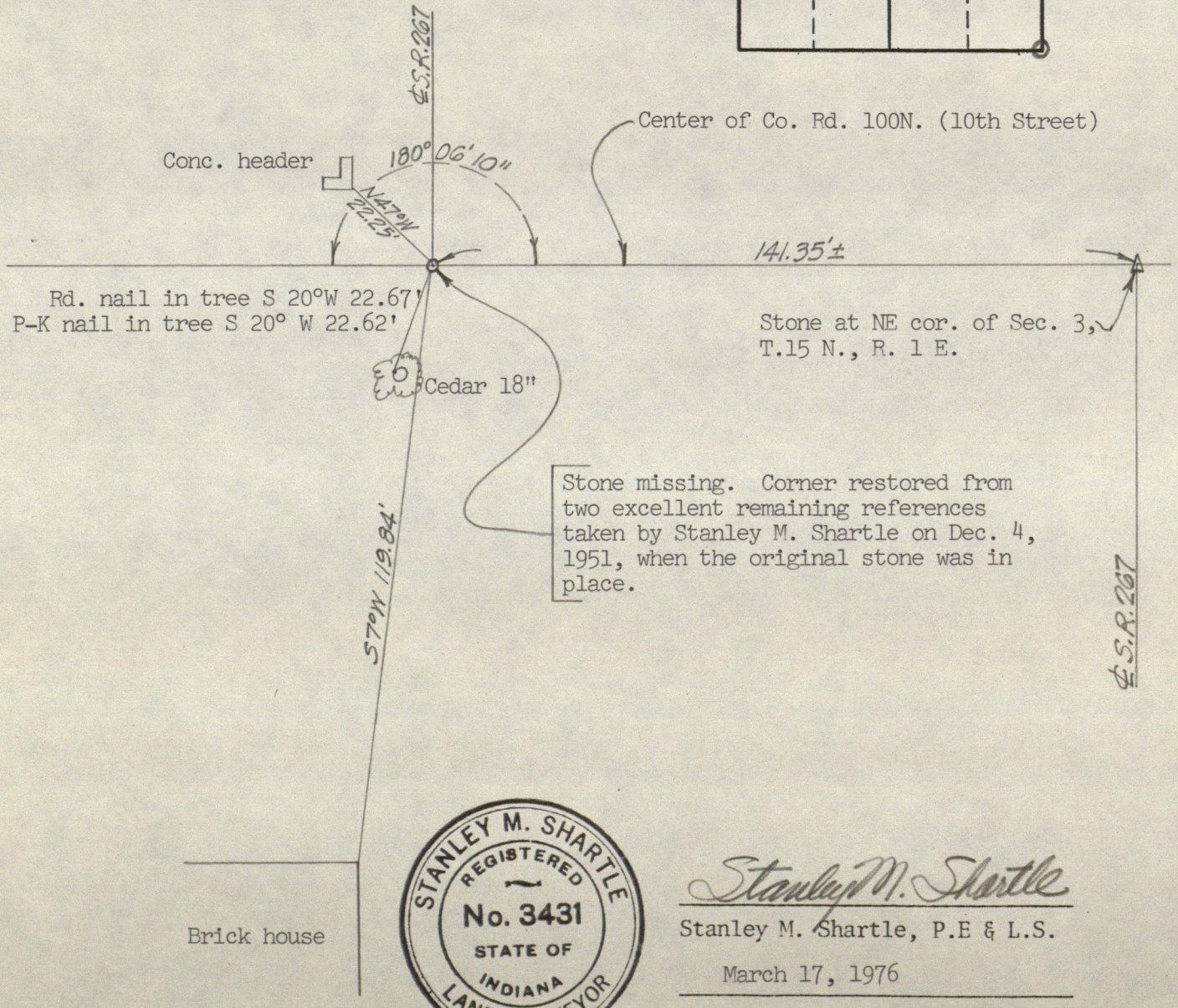

STANLEY M. SHARTLE REGISTERED No. 3431 STATE OF INDIANA LAND SURVEYOR

Stanley M. Shartle

Stanley M. Shartle, P.E & L.S.

March 17, 1976

Date

RECORD OF CORNER

LOCATION OF MONUMENT: SECTION 34, T. 16 N., R. 1E.

Found: ✔ Set: ___ Depth: 18 inches

Description: Reddish white sandstone

Bearings to reference objects are magnetic unless a contrary mode is shown.

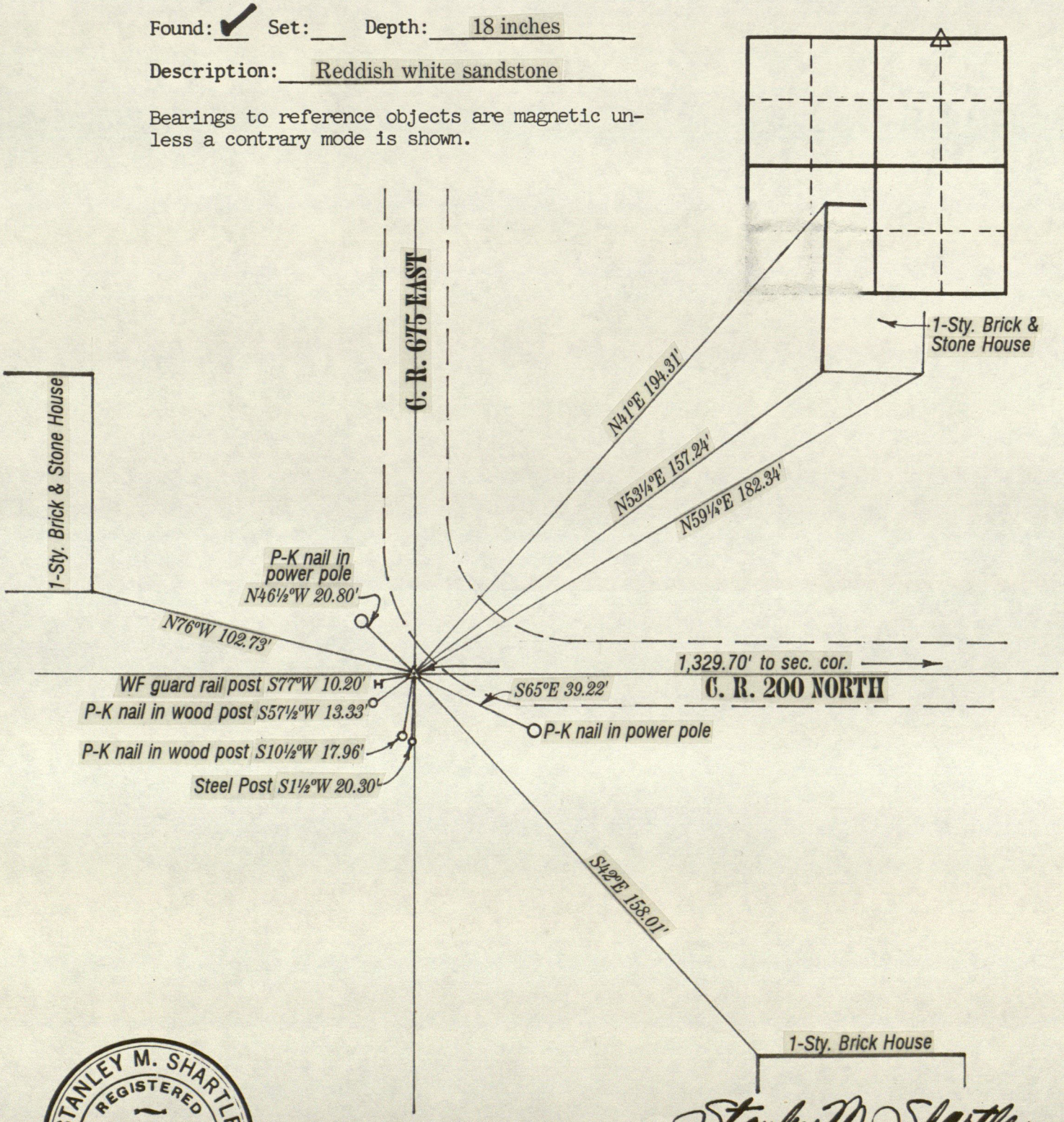

STANLEY M. SHARTLE
REGISTERED
No. 3431
STATE OF INDIANA
LAND SURVEYOR

Stanley M. Shartle

Stanley M. Shartle, P.E. & L.S.

Date: March 20, 1996

RECORD OF CORNER

LOCATION OF MONUMENT: SECTION 34, T. 16 N., R. 1 E.

Found: ✔ Set: ___ Depth: Flush

Description: Type B Monument

Bearings to reference objects are magnetic unless a contrary mode is shown.

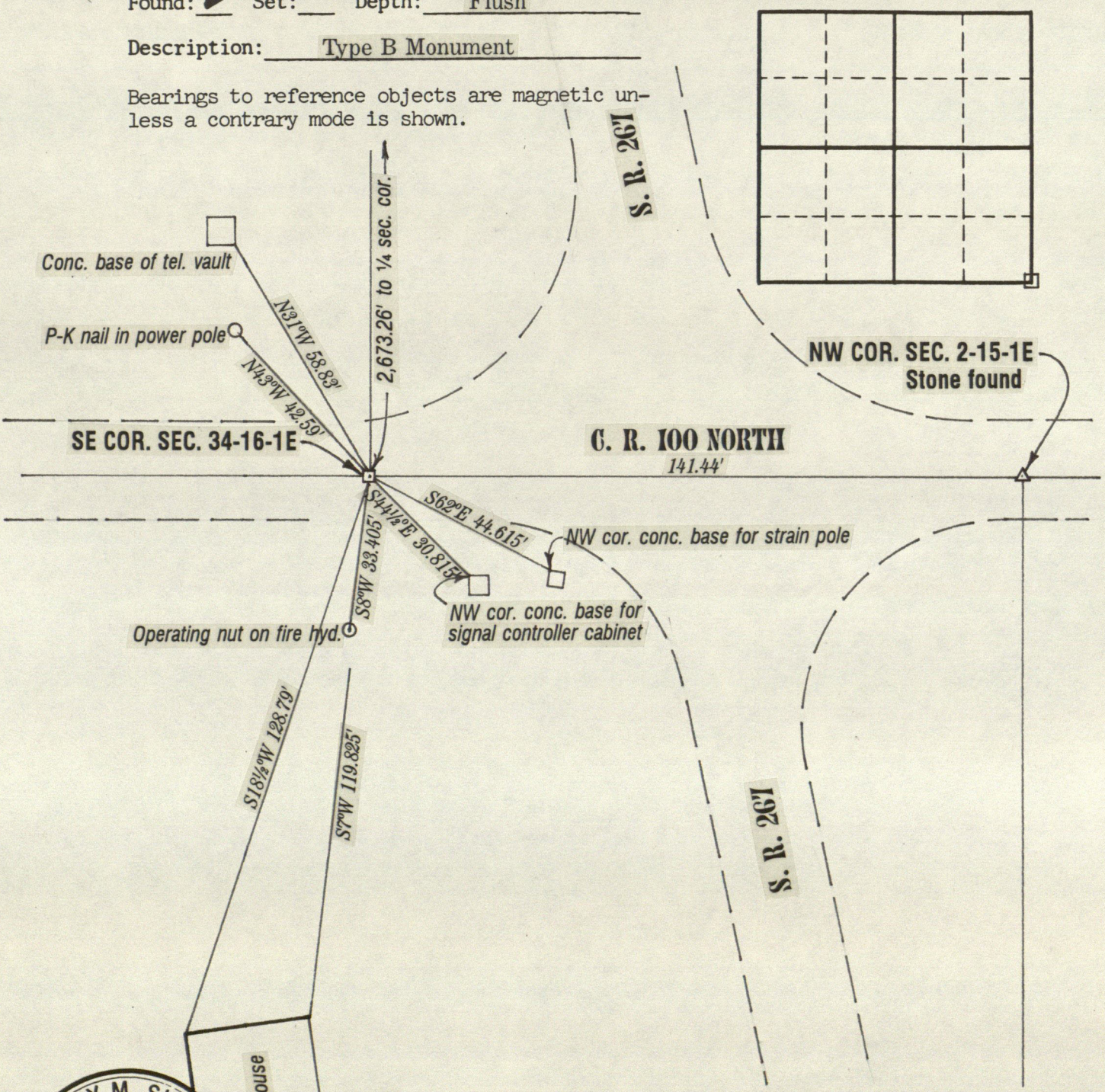

STANLEY M. SHARTLE
REGISTERED
No. 3431
STATE OF INDIANA
LAND SURVEYOR

Stanley M. Shartle

Stanley M. Shartle, P.E. & L.S.

Date: March 20, 1996

RECORD OF CORNER

LOCATION OF MONUMENT: SECTION 34, T. 16 N., R. 1 E.

Found: ✔ Set: ___ Depth: Flush

Description: Type B Monument

Bearings to reference objects are magnetic unless a contrary mode is shown.

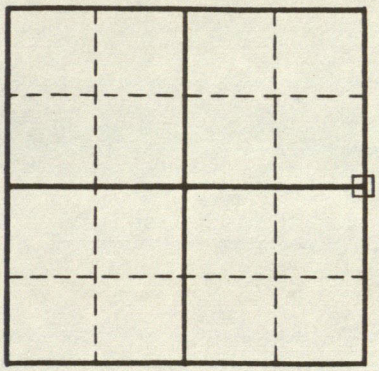

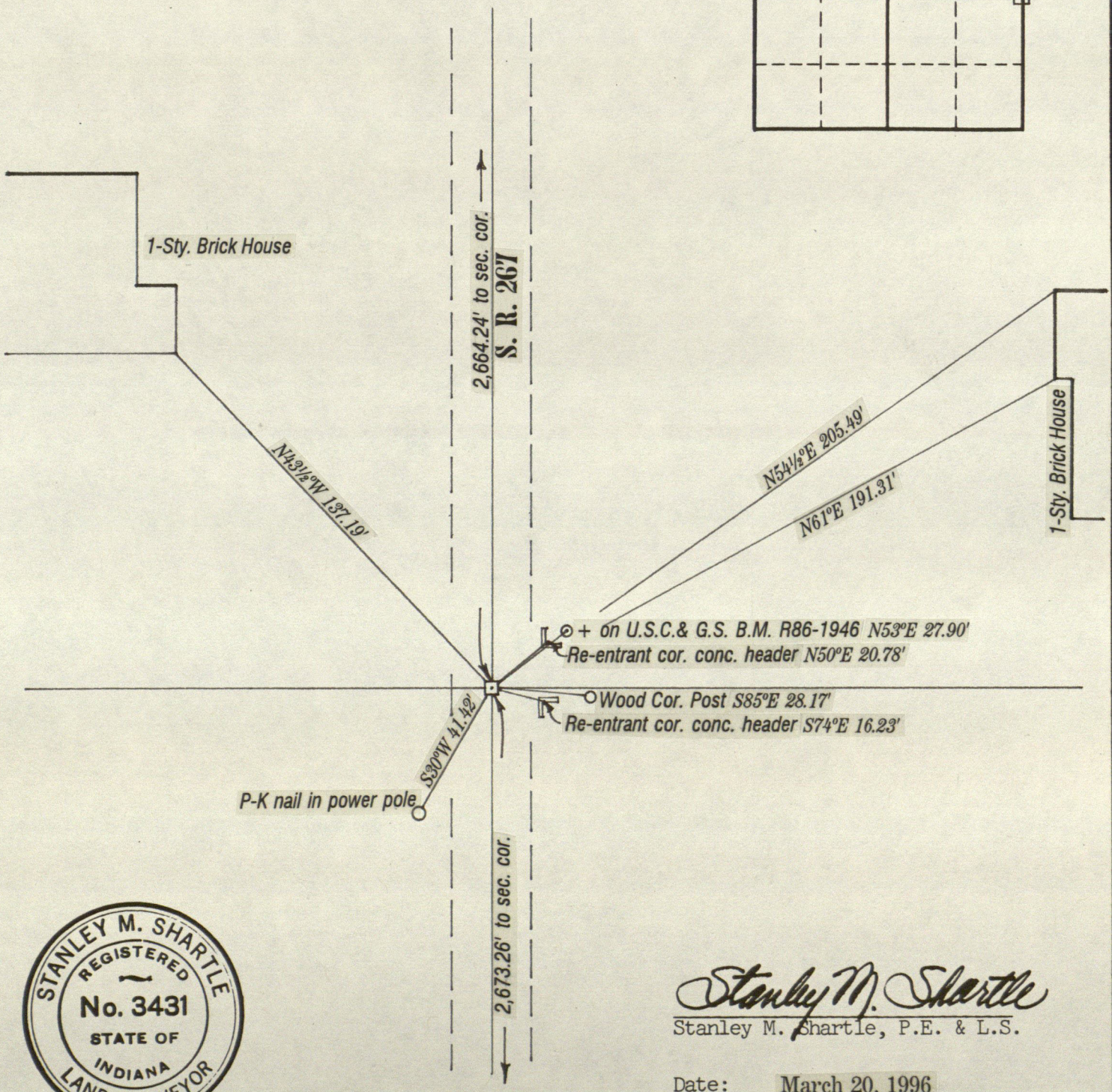

STANLEY M. SHARTLE
REGISTERED
No. 3431
STATE OF INDIANA
LAND SURVEYOR

Stanley M. Shartle

Stanley M. Shartle, P.E. & L.S.

Date: March 20, 1996

RECORD OF CORNER

LOCATION OF MONUMENT: SECTION 34, T. 16 N., R. 1 E.

Found: ✔ Set: ___ Depth: Flush

Description: Type B Monument

Bearings to reference objects are magnetic unless a contrary mode is shown.

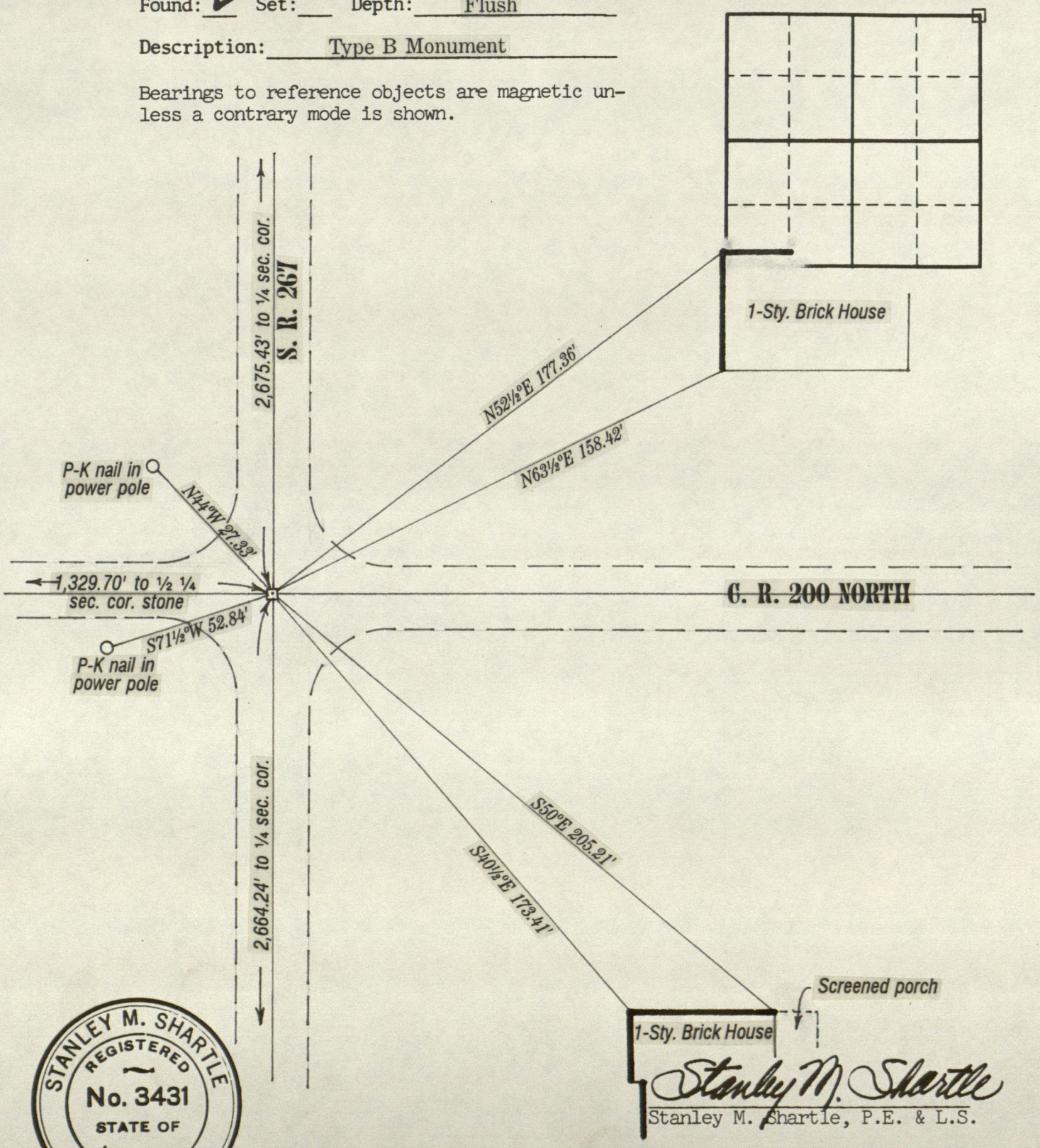

STANLEY M. SHARTLE
REGISTERED
No. 3431
STATE OF INDIANA
LAND SURVEYOR

Stanley M. Shartle

Stanley M. Shartle, P.E. & L.S.

Date: March 20, 1996

HENDRICKS COUNTY

Designation of Marker NE Cor Sec. 34 Twp. 16 Range 1E

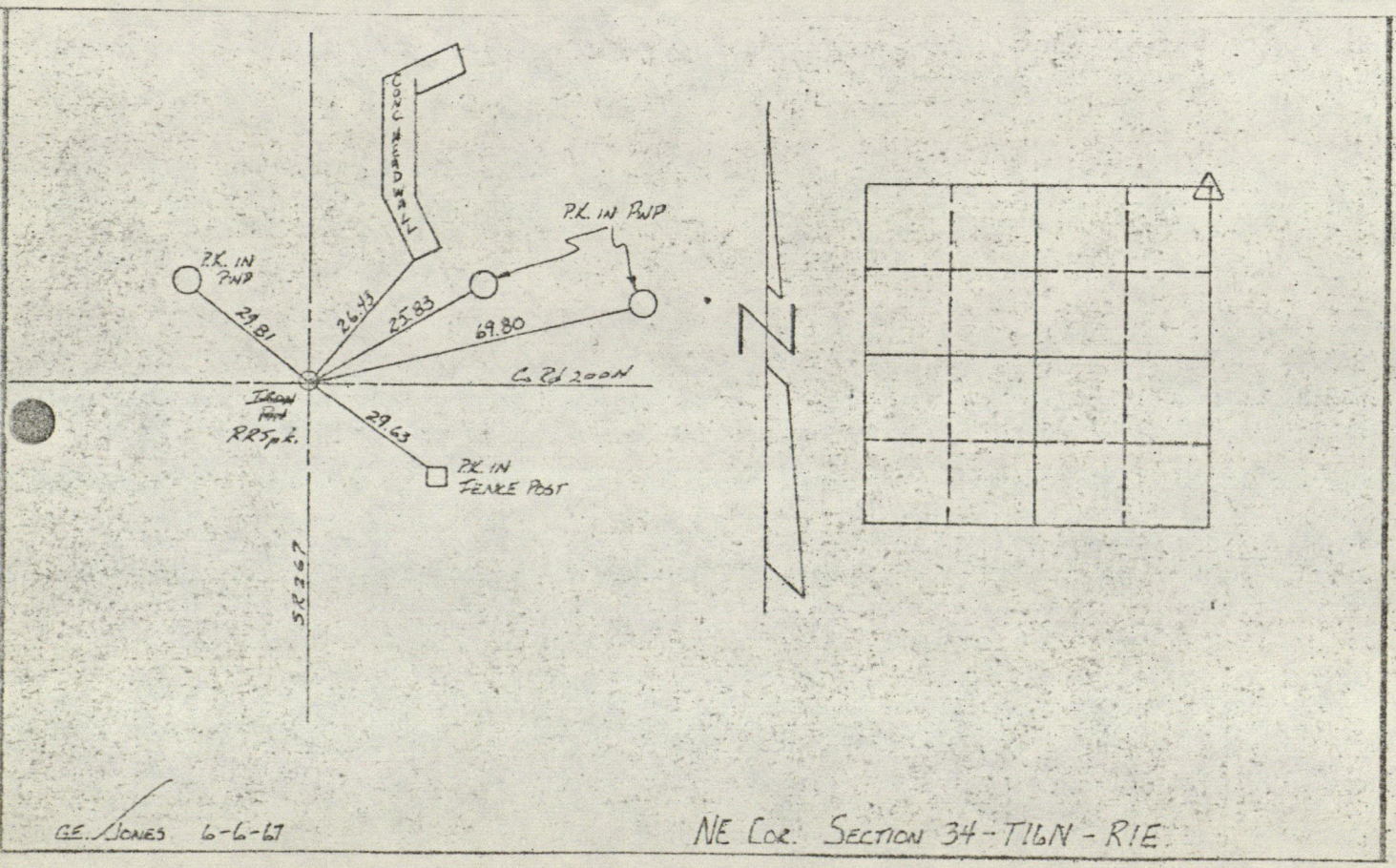

HENDRICKS COUNTY

Designation of Marker SE Cor Sec. 34 Twp. 16 Range 1E

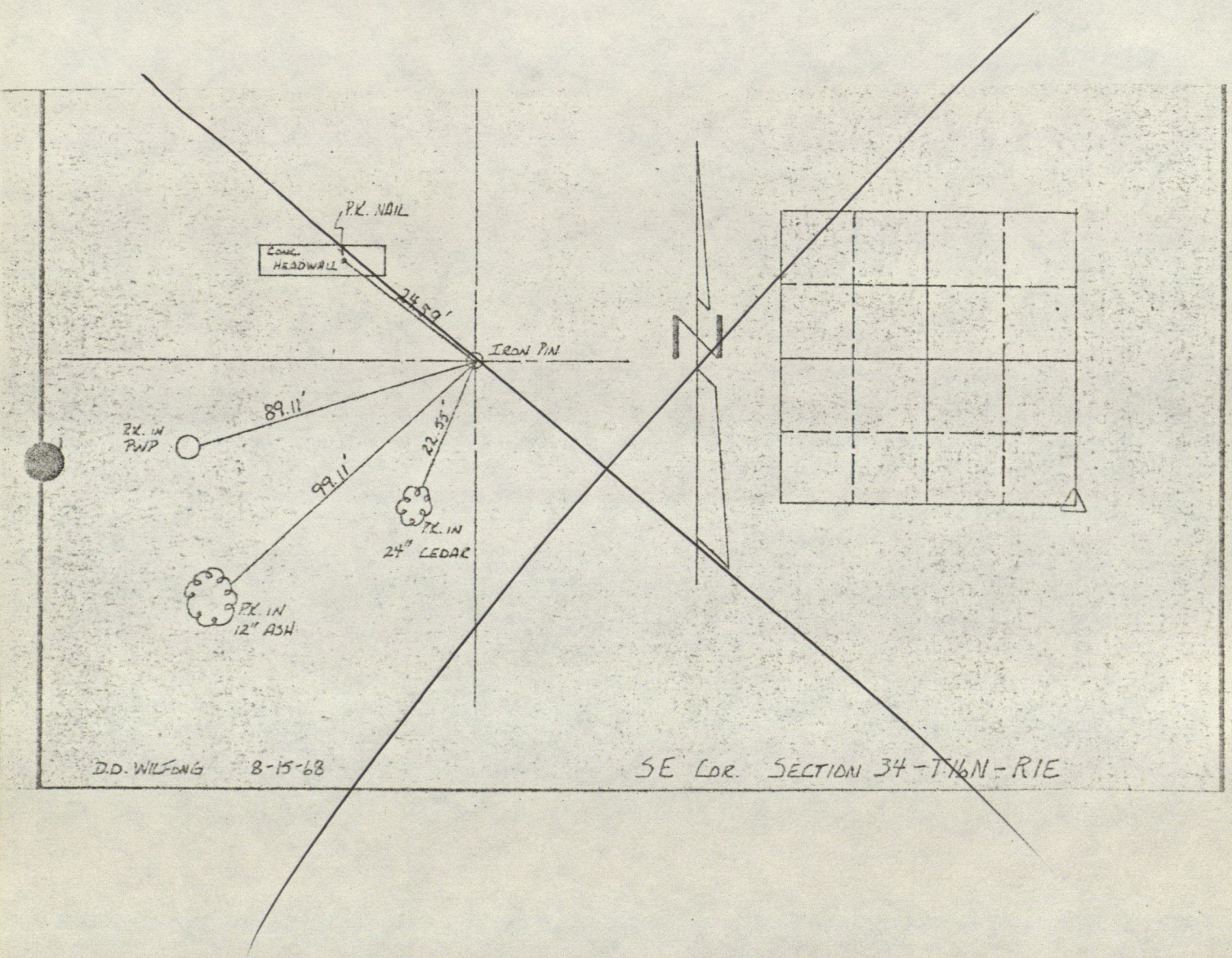

HENDRICKS COUNTY

Designation of Marker NW Cor. NE¼ NE¼ Sec. 34 Twp. 16 Range 1E

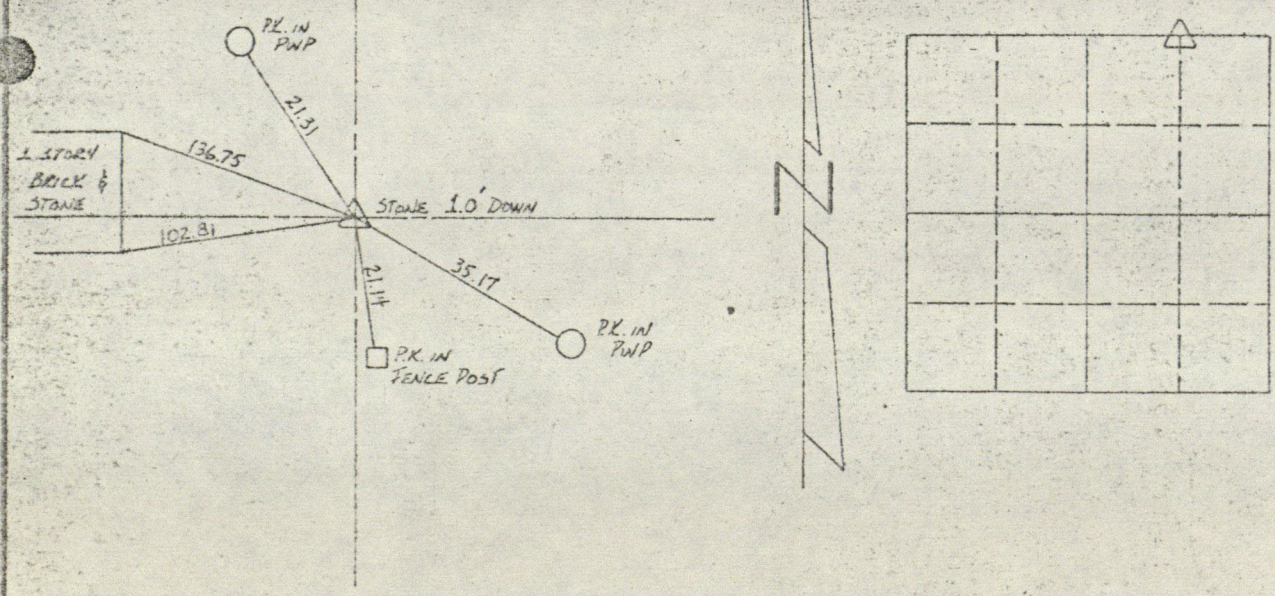

GE. Jones 6-6-67 NW Cor. NE¼ NE¼ SECTION 34 - T16N - R1E

RECORD OF CORNER

LOCATION OF MONUMENT: SECTION 35, T.16 N.,R.1 E.

Found: ✓ Set: ___ Depth: 9½ inches

Description: Stone in good condition

Bearings to reference objects are magnetic unless a contrary mode is shown.

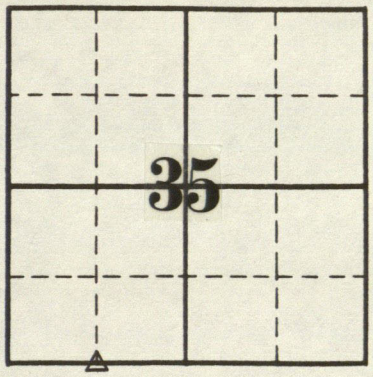

STANLEY M. SHARTLE
REGISTERED
No. 3431
STATE OF
INDIANA
LAND SURVEYOR

Stanley M. Shartle

Stanley M. Shartle, P.E. & L.S.

Date: October 25, 1994

RECORD OF CORNER

LOCATION OF MONUMENT: SECTION 35, T. 16 N., R. 1 E.

Found: ✓ Set: ___ Depth: 8 inches

Description: Stone in good condition

Bearings to reference objects are magnetic unless a contrary mode is shown.

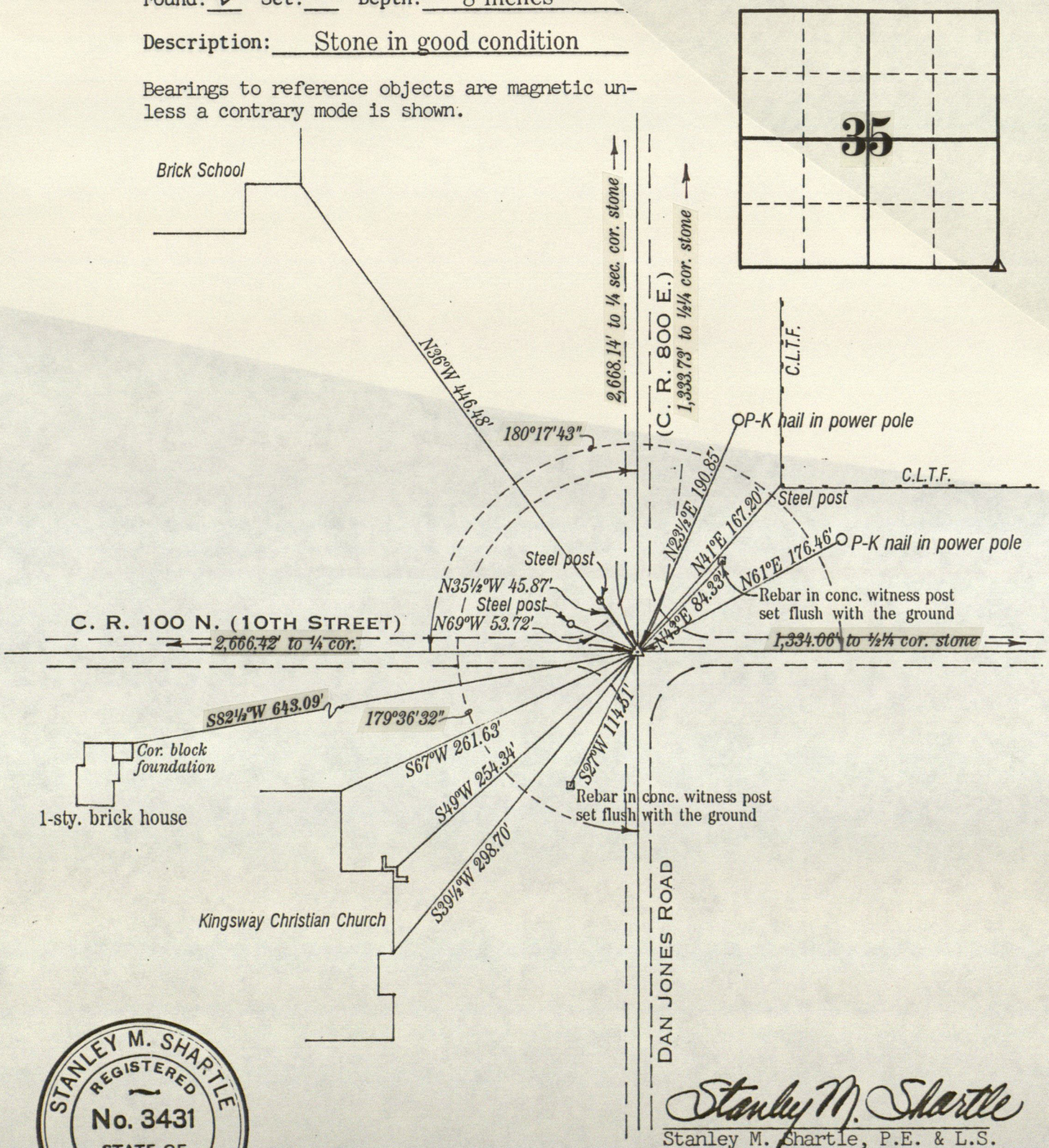

STANLEY M. SHARTLE
REGISTERED
No. 3431
STATE OF INDIANA
LAND SURVEYOR

Stanley M. Shartle

Stanley M. Shartle, P.E. & L.S.

Date: October 25, 1994

RECORD OF CORNER

LOCATION OF MONUMENT: SECTION 35, T. 16 N., R. 1 E.

Found: ___ Set: ✓ Depth: Flush

Description: Nail set; monument promised

Bearings to reference objects are magnetic unless a contrary mode is shown.

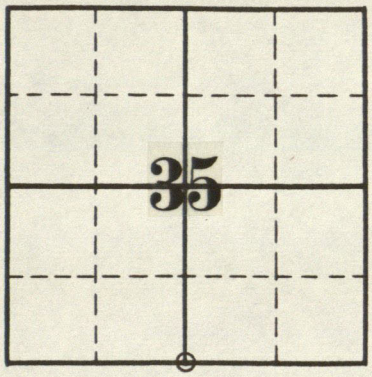

The futile search for William Fletcher Franklin's 10x18x22" stone of 1899, that once marked this corner, consisted of an excavation 5½ feet wide at one end and 6½ feet wide at the other end, by 28 feet long and over 2 feet deep, together with probing beyond that. Franklin's walnut reference is gone. Many hours of digging failed to locate his reference stone 25¼ links north of the corner.

STANLEY M. SHARTLE
REGISTERED
No. 3431
STATE OF INDIANA
LAND SURVEYOR

Stanley M. Shartle

Stanley M. Shartle, P.E. & L.S.

Date: October 25, 1994

RECORD OF CORNER

LOCATION OF MONUMENT: SECTION 35, T. 16 N., R. 1E

Found: ✔ Set: ___ Depth: 9½ inches

Description: *cor. stone*

Bearings to reference objects are magnetic unless a contrary mode is shown.

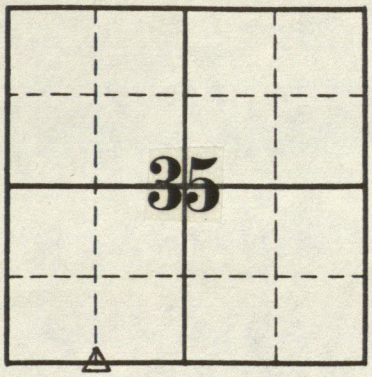

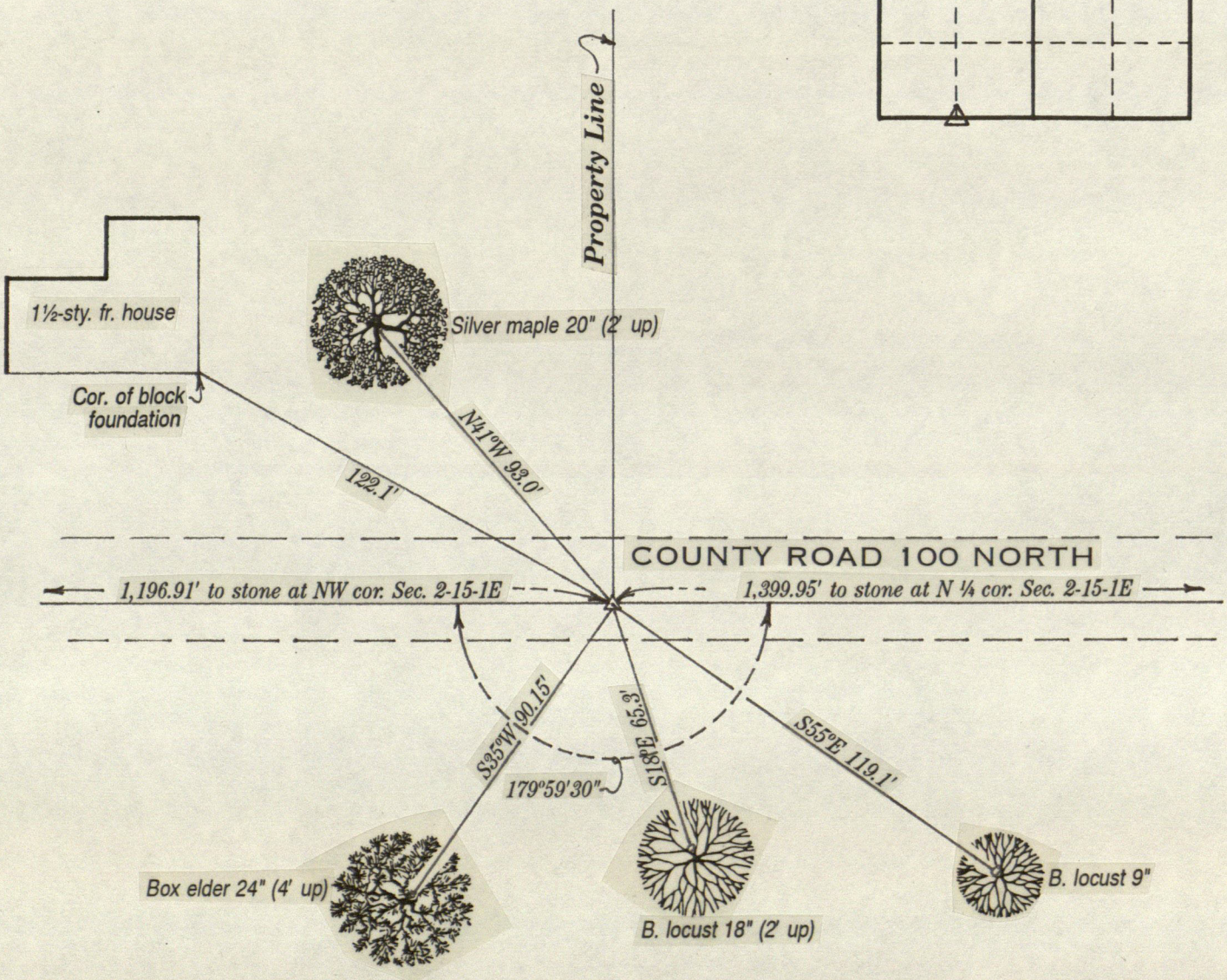

STANLEY M. SHARTLE
REGISTERED
No. 3431
STATE OF INDIANA
LAND SURVEYOR

Stanley M. Shartle

Stanley M. Shartle, P.E. & L.S.

Date: August 11, 1997

RECORD OF CORNER

LOCATION OF MONUMENT: SECTION 35, T. 16 N., R. 1 E.

Found: ✓ Set: ___ Depth: Not noted

Description: No. 6 rebar with standard county disk placed over the corner stone

Bearings to reference objects are magnetic unless a contrary mode is shown.

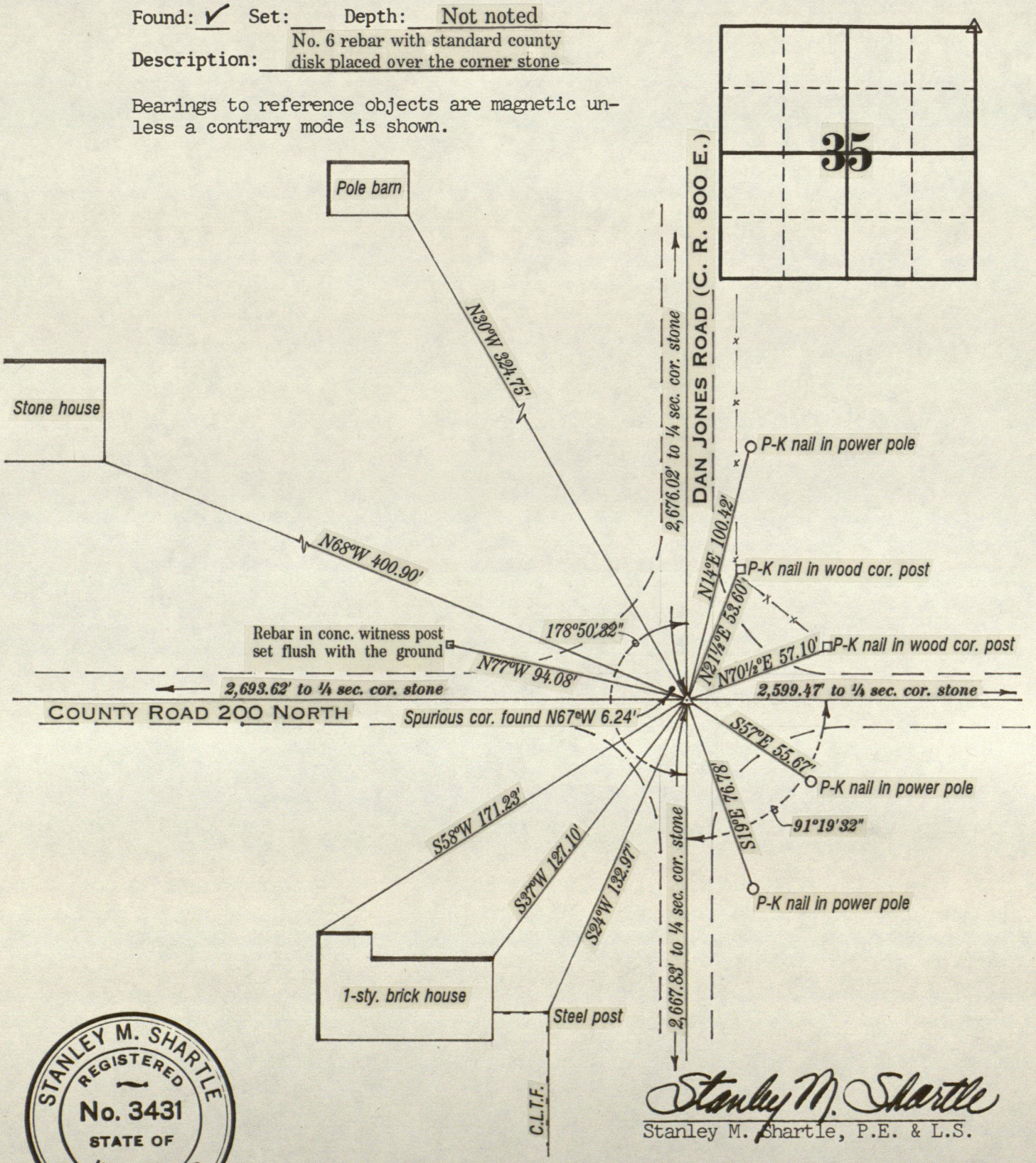

STANLEY M. SHARTLE
REGISTERED
No. 3431
STATE OF INDIANA
LAND SURVEYOR

Stanley M. Shartle

Stanley M. Shartle, P.E. & L.S.

Date: October 25, 1994

RECORD OF CORNER

LOCATION OF MONUMENT: SECTION 35, T. 16 N., R. 1 E.

Found: ✓ Set: ___ Depth: 18 inches

Description: No. 6 rebar with standard county disk placed over the corner stone

Bearings to reference objects are magnetic unless a contrary mode is shown.

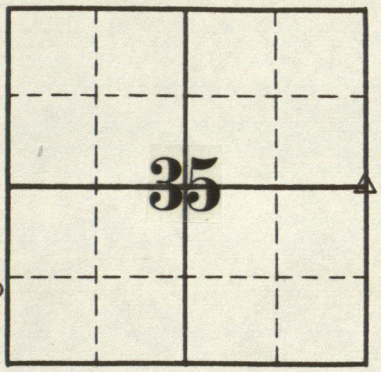

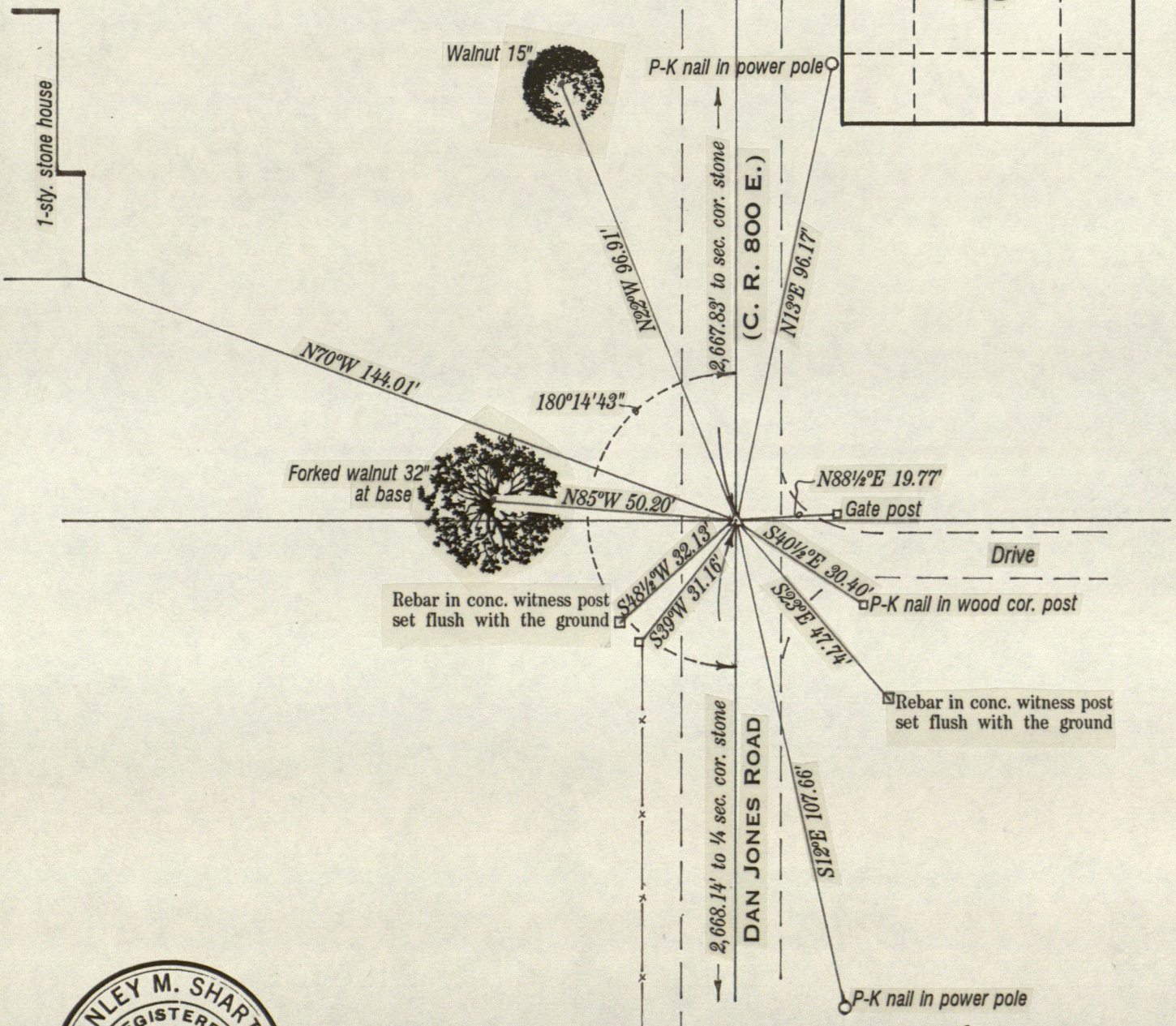

STANLEY M. SHARTLE
REGISTERED
No. 3431
STATE OF INDIANA
LAND SURVEYOR

Stanley M. Shartle

Stanley M. Shartle, P.E. & L.S.

Date: October 25, 1994

HENDRICKS COUNTY

DESIGNATION OF MARKER Stone Sec. 35 T 16 N R 1 E
8" Dia

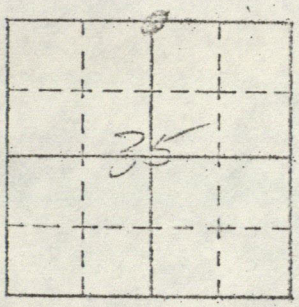

Marker found: yes ✓ no ____

Type of Marker: Stone

Description: 8" Dia (granite)

Depth and Marking 4"

References set: yes ✓ no ____

Sketch References below.

Date: 6/21/72 Set by: ____

Comments:

MAKE SKETCH SHOWING TIES

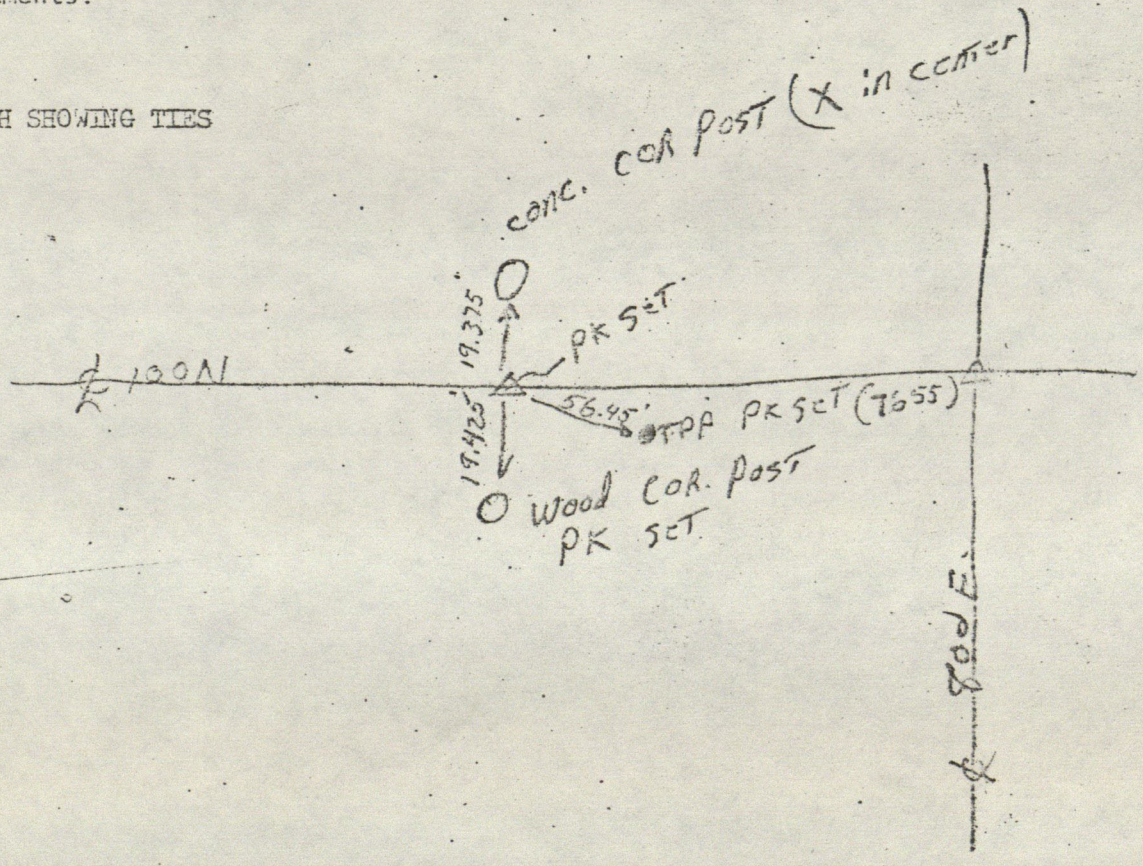

Hendricks County Surveyor

HENDRICKS COUNTY

Job # 596

DESIGNATION OF MARKER _____ Sec. 35 T 16 N R 1E

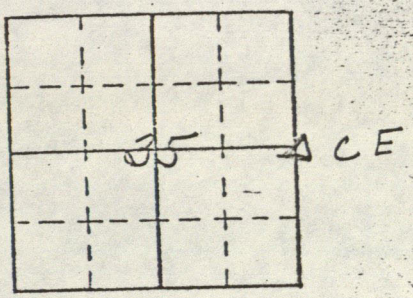

Marker found: yes ✓ no _____

Type of Marker: stone 6" deep X on stone

Description: R.R. spike set on top

Depth and Marking _____

References set: yes _____ no _____

Sketch References below.

Date: November 1971 Set by: Lewis Engineering

Comments: Washington

N 1

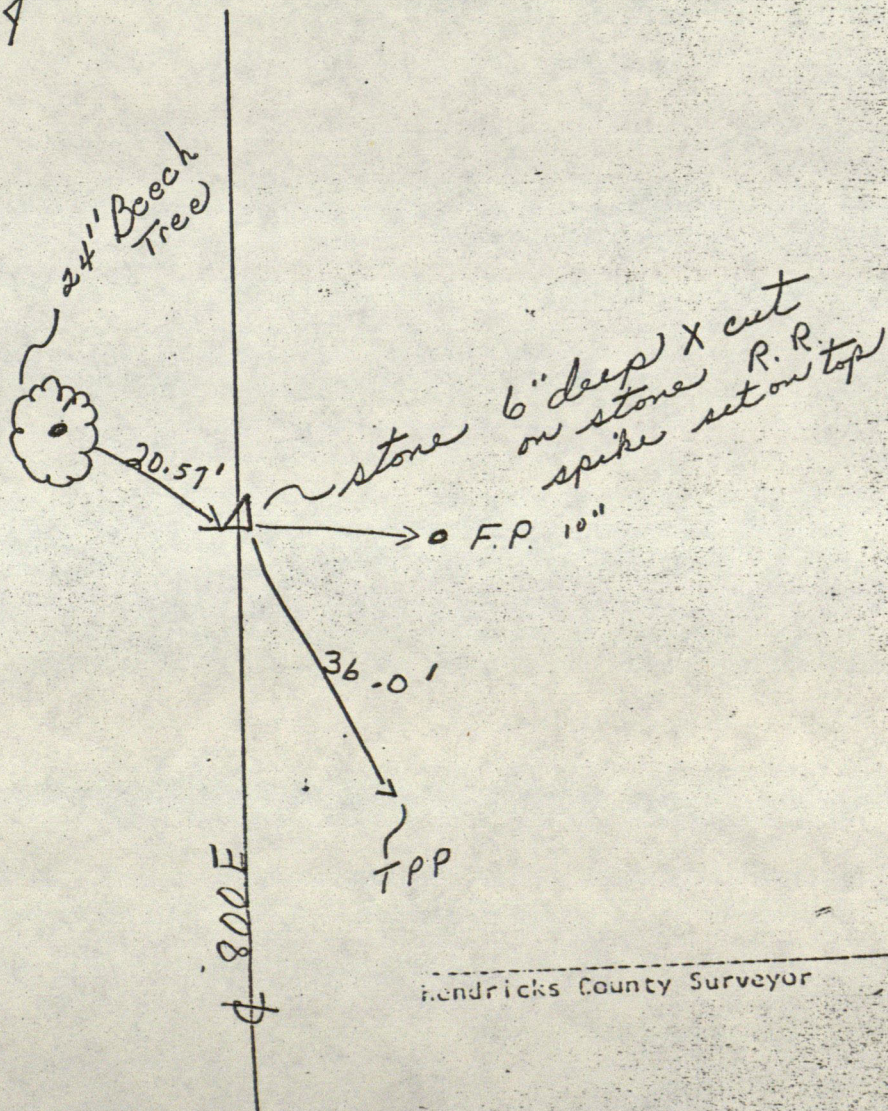

_____

Hendricks County Surveyor

HENDRICKS COUNTY

Designation of Marker SW Cor NW¼ Sec. 35 Twp. 16 Range 1E

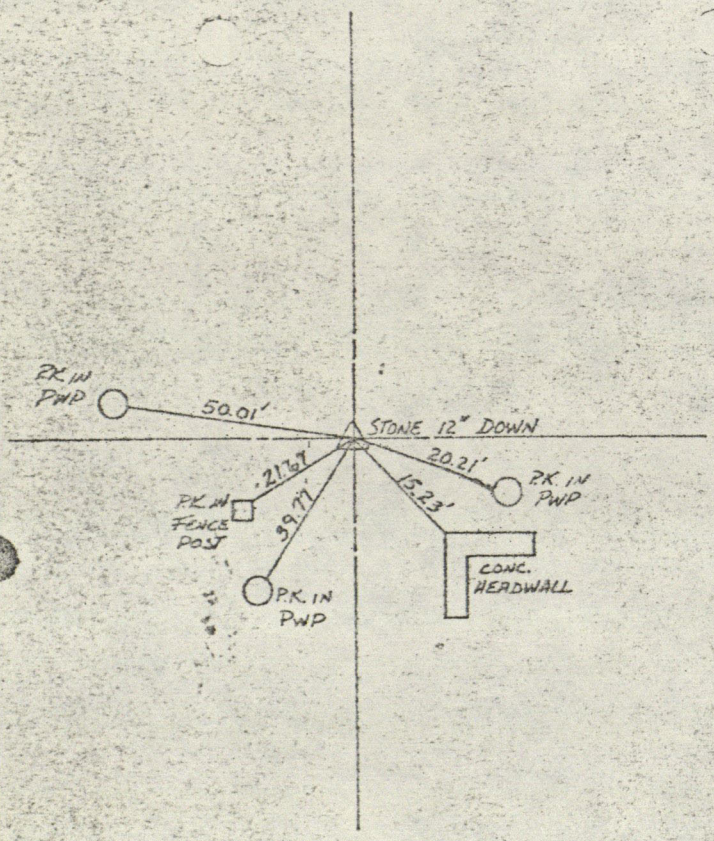

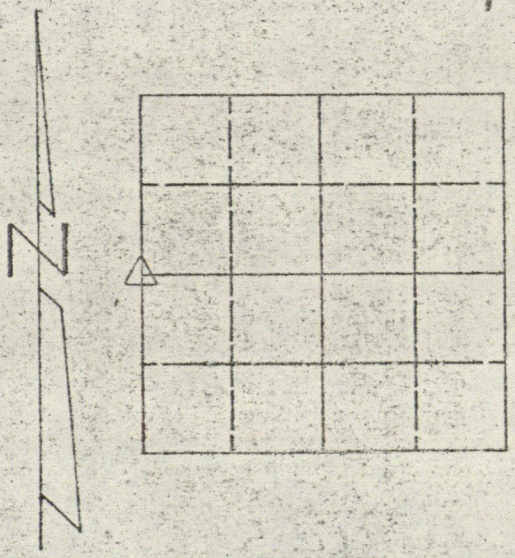

SW Cor NW¼ Sec. 35 - T16N - R1E

RECORD OF CORNER

LOCATION OF MONUMENT: SECTION 36, T. 16 N., R. 1 E.

Found: ✓ Set: ___ Depth: *See below*

Description: *See below*

Bearings to reference objects are magnetic unless a contrary mode is shown.

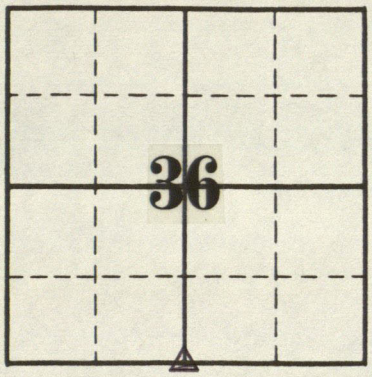

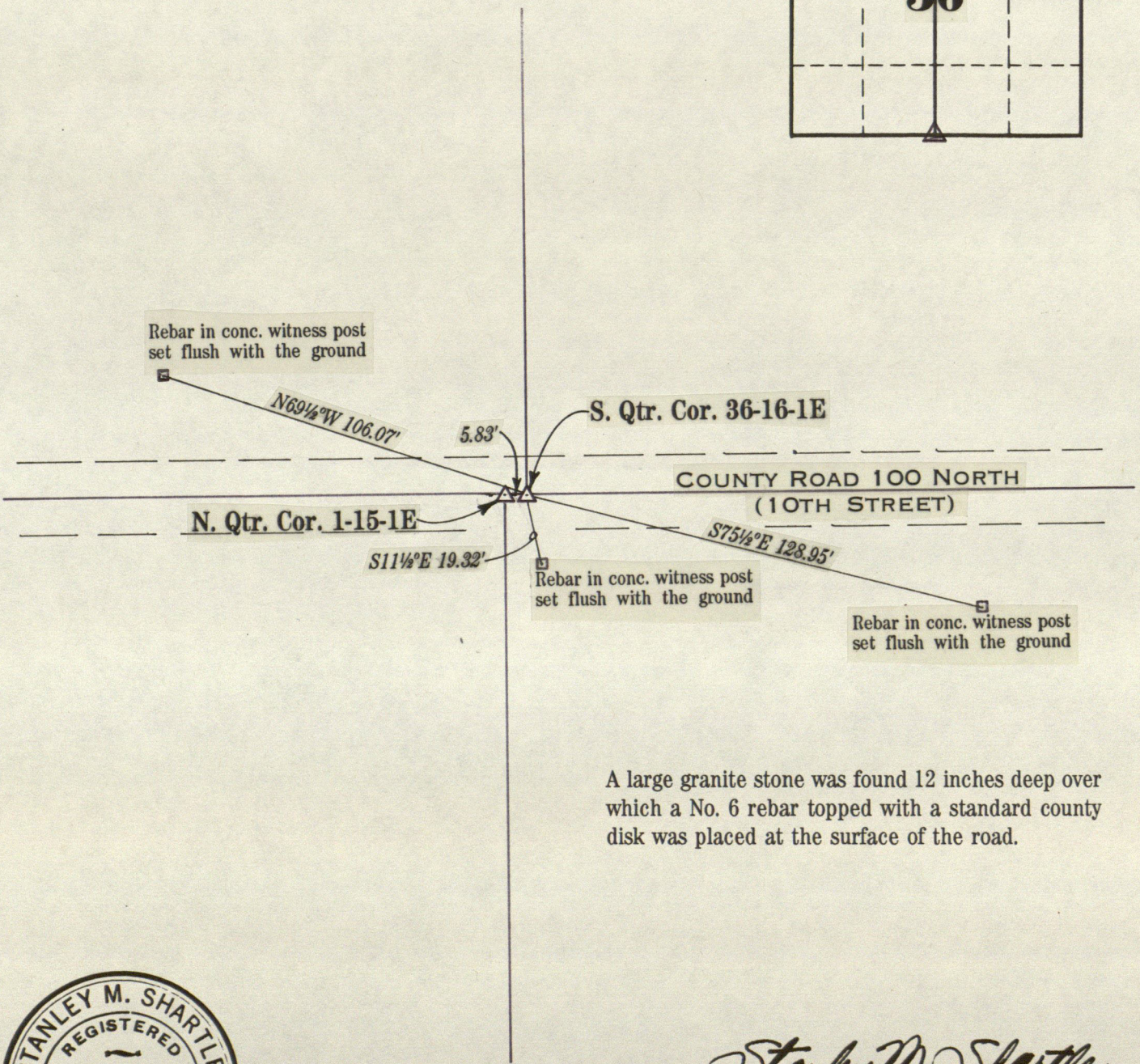

A large granite stone was found 12 inches deep over which a No. 6 rebar topped with a standard county disk was placed at the surface of the road.

STANLEY M. SHARTLE
REGISTERED
No. 3431
STATE OF
INDIANA
LAND SURVEYOR

Stanley M. Shartle

Stanley M. Shartle, P.E. & L.S.

Date: December 11, 1992

TRI-POD LAND SURVEYING
RR 1, Box 211
Coatesville, IN 46121
317-386-7300

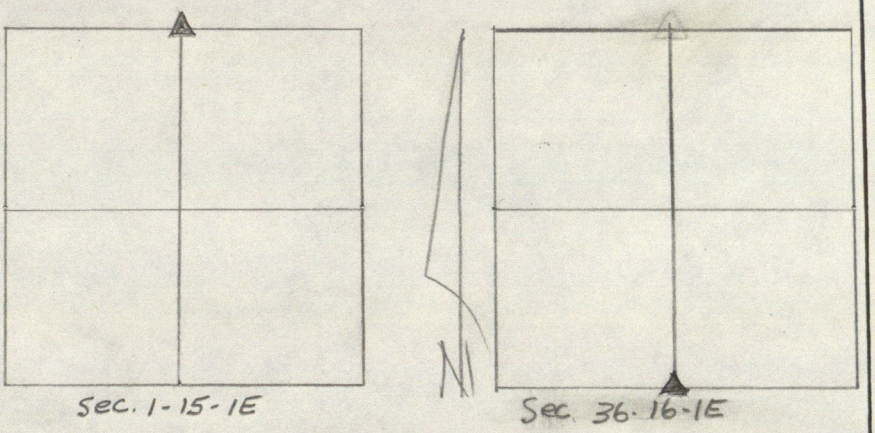

2- Large Granite Stones Fd.
Foot ball Shaped Tops & 12" Deep
Hond co. Disk & Rebars set over Stones
⊡ = Conc Witness Post W/rebar set flush

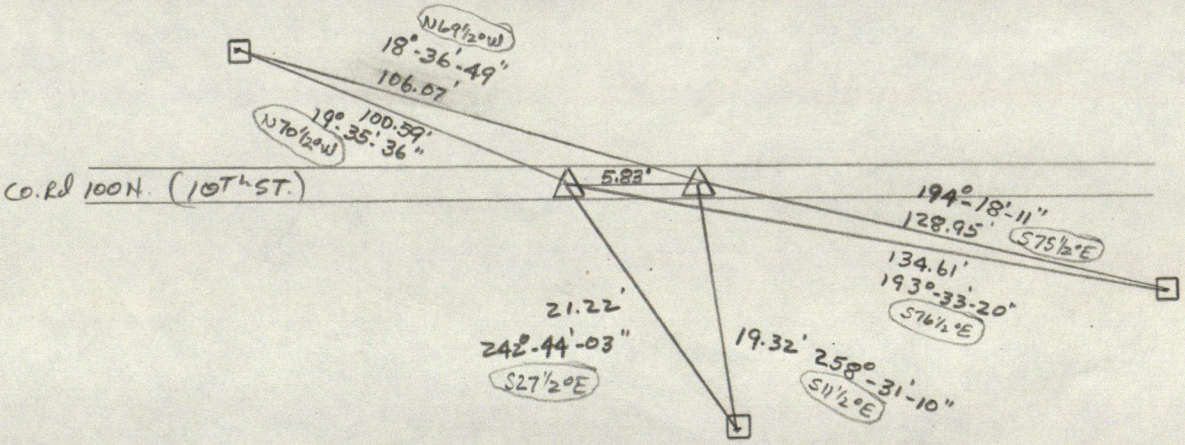

I hereby certify that this identification plat shows the improvement or improvements as located on the premises described, that the improvement or improvements are entirely within lot lines, and that there are no encroachments upon the premises described.

RECORD OF CORNER

LOCATION OF MONUMENT: SECTION 36, T. 16 N., R. 1 E.

Found: ✓ Set: ___ Depth: 5 inches

Description: hole drilled into top of old stone

Bearings to reference objects are magnetic unless a contrary mode is shown.

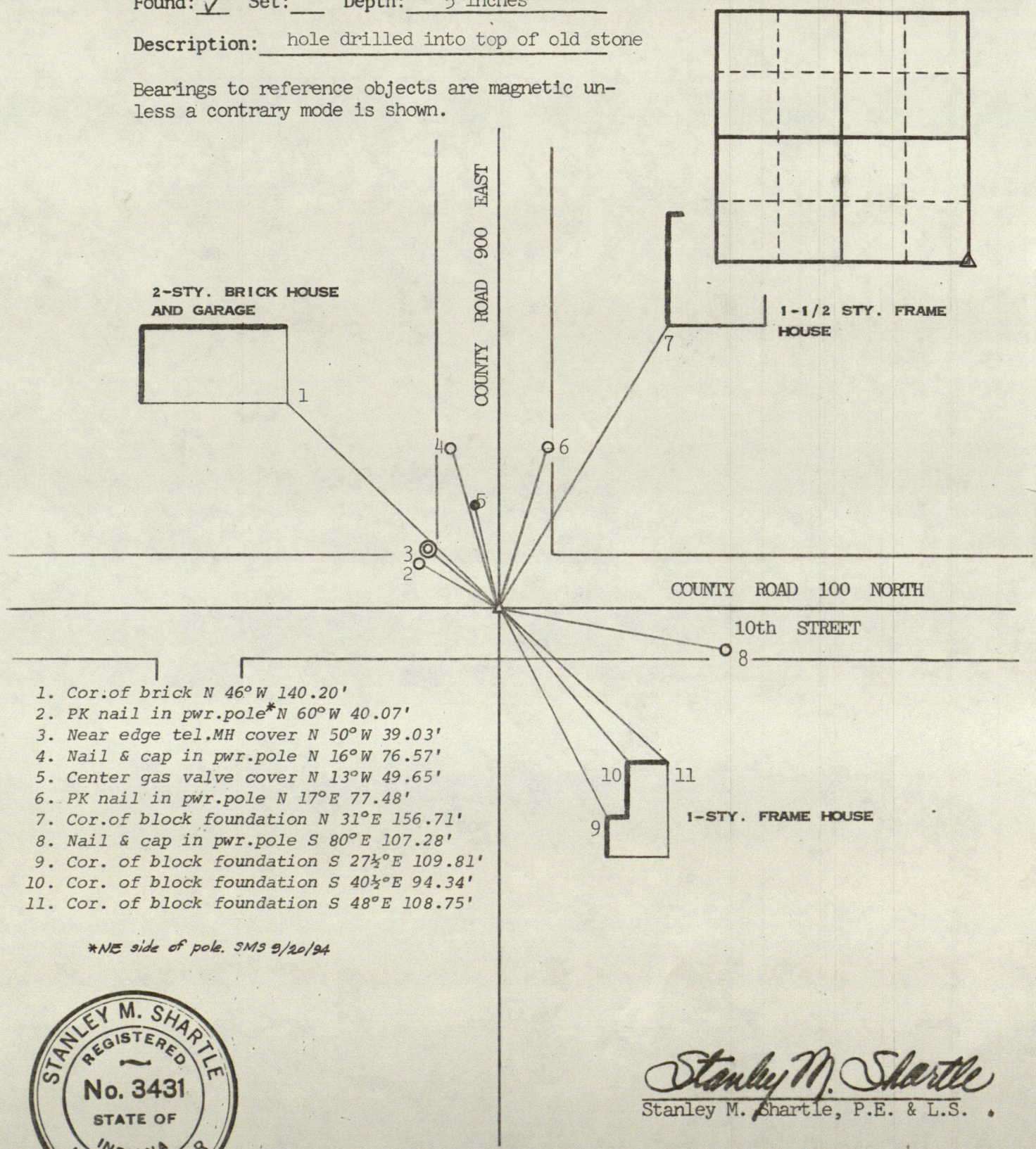

1. Cor. of brick N 46° W 140.20'
2. PK nail in pwr. pole* N 60° W 40.07'
3. Near edge tel. MH cover N 50° W 39.03'
4. Nail & cap in pwr. pole N 16° W 76.57'
5. Center gas valve cover N 13° W 49.65'
6. PK nail in pwr. pole N 17° E 77.48'
7. Cor. of block foundation N 31° E 156.71'
8. Nail & cap in pwr. pole S 80° E 107.28'
9. Cor. of block foundation S 27½° E 109.81'
10. Cor. of block foundation S 40½° E 94.34'
11. Cor. of block foundation S 48° E 108.75'

*NE side of pole. SMS 9/20/94

STANLEY M. SHARTLE
REGISTERED
No. 3431
STATE OF
INDIANA
LAND SURVEYOR

Stanley M. Shartle

Stanley M. Shartle, P.E. & L.S.

Date: July 17, 1985