

PERPETUAL COR. CONTRACT #3



File claims by the State  
12.9 miles

539-0

✓ 1

75E north of

✓ 2

21W north of

✓ 3

Stone Falls  
300S east of  
Morgan Co. Tenn. Tenn.

✓ 3

1025N east of

400N west of

575E south of

Stone Falls  
401E north of

✓ -2 4

1000E north of

?

650N east of

900E south of

700S east of

Bridge 1

250W south of

725W south of

W south of

05 west of

005 east of



NOTICE TO TAXPAYERS

The Board of Commissioners of Hendricks County today set Tuesday, February 17, 1981, for a public hearing at 10:30 A.M. in the Commissioners' Room in the Court House on a proposal to spend \$353,175.00 federal revenue sharing funds for road repair, road construction, snow removal, and public safety for Hendricks County. The projects are as follows:

For road preservation and blacktopping gravel roads as follows:

	75 East north of SR 136 Union township .7 mile	\$19,315.00
	21 West north of SR 136 Union township .7 mile	19,315.00
	1025 North east of 700 W Eel River township 1.1 mile	30,352.00
8	400 N west of SR 75 to brown house Eel River and Marion township line 1 mile	27,592.00
2	575 E south of 350 N to 250 N Lincoln township .8 mile	22,070.00
1	401 E north of 750 N to I-74 Middle township .5 mile	13,796.00
	<del>1000 E north of 1000 N to 1025 E Brown township .7 mile</del>	<del>19,315.00</del>
	<del>650 N east of 1000 E to Blacktop Lincoln and Brown twp. .8 mi</del>	<del>22,070.00</del>
4	<del>900 E south of 100 S to 200 S Washington township 1.1 mi.</del>	<del>19,352.00</del>
6	700 S east of 600 E to 650 E Guilford township .5 mile	13,796.00
3	250 W south of 100 S to 200 S Center township .5 mile	13,796.00
9	525 W south of 200 N to 100 N Marion township 1 mile	27,592.00
7	800 S east of 300 W to 200 W Franklin township 1 mile	27,592.00
5	350 S west of 800 W to County line 1.2 mile Clay twp.	33,111.00
	725 W south of 900 N to Ladoga Road Eel River twp. 1.2 mi.	33,111.00

Any citizen, including senior citizens, can comment verbally or in writing on the proposal at the hearing.

Following the hearing, the County Commissioners will then present the original or modified proposal to the County Council for consideration at a date to be set by that appropriating body.

Arthur Himsel

Marvin Money

Herschel Gentry, Jr.

Hendricks County Commission

Patricia J. Noel

Hendricks County Auditor



# STANLEY M. SHARTLE

REGISTERED PROFESSIONAL ENGINEER

REGISTERED LAND SURVEYOR

R. R. 1, BOX 33

STILESVILLE, IND. 46180

PHONE 317-539-6225

December 1, 1980

Mr. Alton J. Huntsman, County Surveyor  
Courthouse  
Danville, Indiana 46122

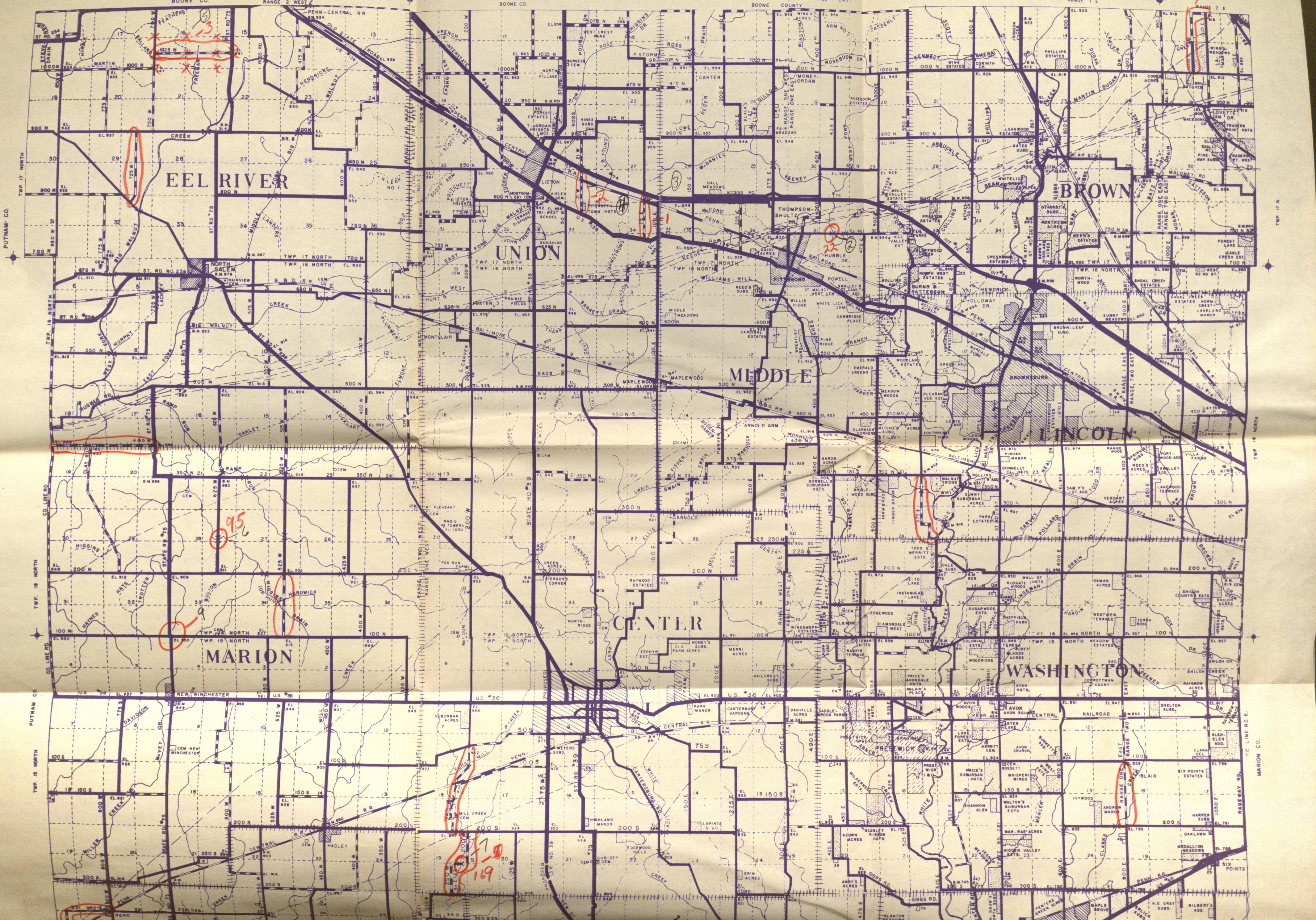
Dear Al:

Here are 10 sheets for your Corner Record Books. Some of the sheets were made under the corner stone contract; others were not. - No charge is being made for the latter, of course.

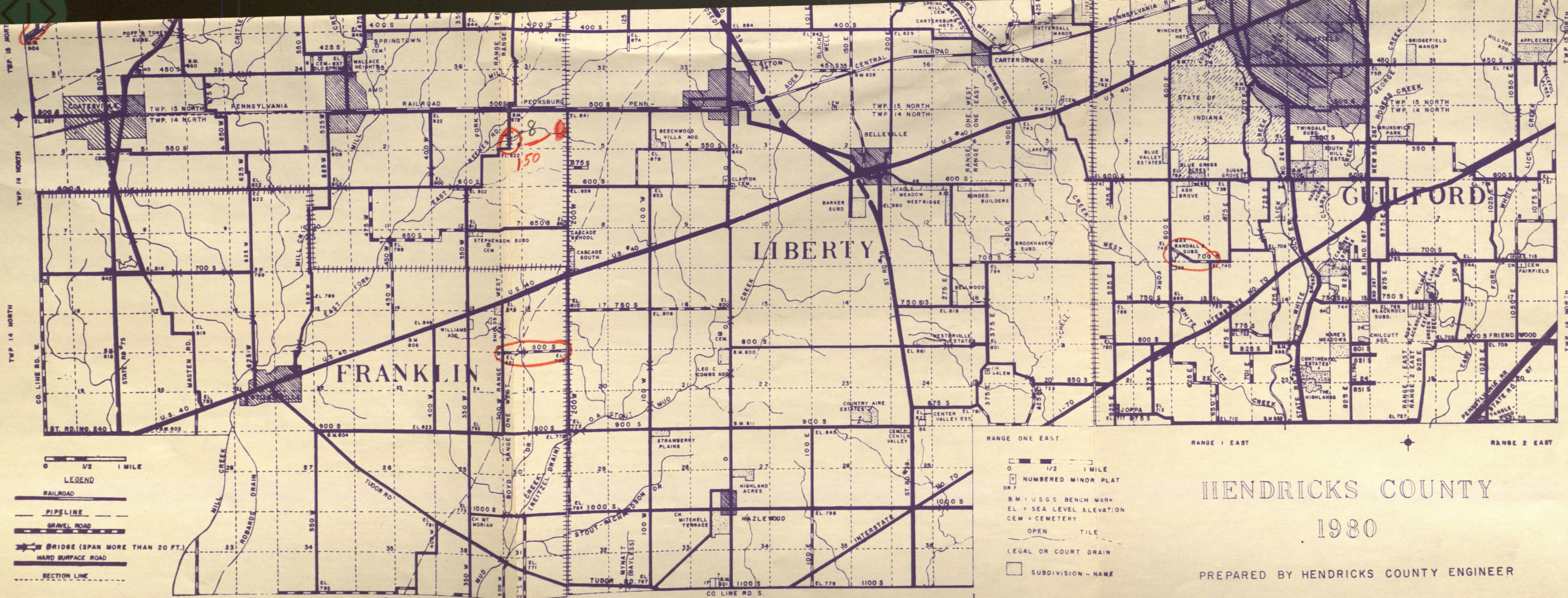
Sincerely,

*Stan Shartle* <










# HENDRICKS COUNTY

1980

PREPARED BY HENDRICKS COUNTY ENGINEER



- LEGEND**
- RAILROAD
  - PIPELINE
  - GRAVEL ROAD
  - BRIDGE (SPAN MORE THAN 20 FT.)
  - HARD SURFACE ROAD
  - SECTION LINE

RANGE ONE EAST      RANGE I EAST      RANGE 2 EAST

- 0 1/2 1 MILE
- NUMBERED MINOR PLAT OR 7
- B.M. = U.S.G.S BENCH MARK
- EL. = SEA LEVEL ELEVATION
- CEM. = CEMETERY
- OPEN TILE
- LEGAL OR COURT DRAIN
- SUBDIVISION - NAME

MORGAN CO. RANGE 2 WEST      RANGE I WE      CO LINE RD S.      RANGE ONE WEST