

14-1M.

SS
75

No. 58

Plat of Sect. 1 Tp. 14 N. of R. 1 W.

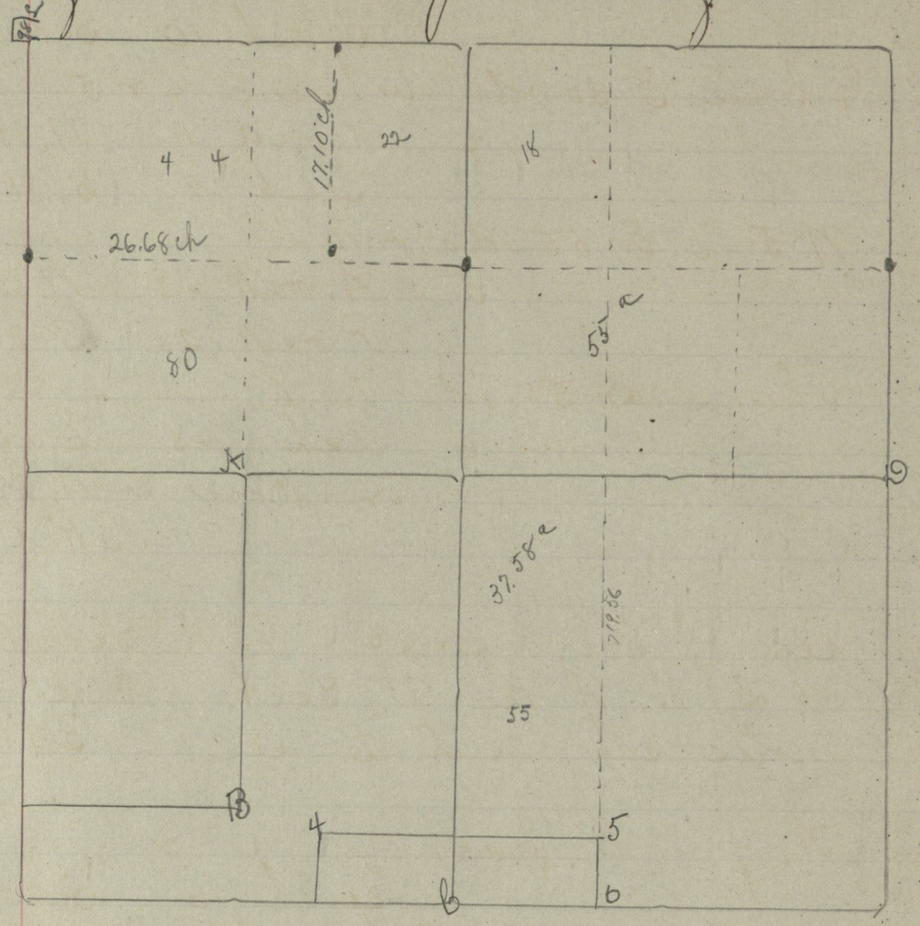

John Miller 31 a. off the N. end of E. ½ of S.W. ¼ & N.E. Cor.
Dogwood 3 S. 85 E 26
Buckeye 5 S. 11 E. 23

James N. Polk. 25 a. S. of National Road & running to Cen. of Sec. to a stone.

H. S. Hay. 21¾ a. off the E. end of N. fract ½ ¼ of N.W. ¼ & N.W. Corner.
Sugar 18 N. 72 E 24
Dogwood 5 N. 48 W. 35
Bk. B. p. 1.

Wm. Carmichael Survey for in Sec. 1.
Beech 14 N. 12¼ E 185
Variation N. & S. 6°22' E. & W. 2¾ R. oak 30 S. 88½ E 178

Relocated b. Sugar 22 N. 35 W. 55
B. Ash 10 S. 30 E 43½
Thence E. 30 rds. between 4 & 5
4 R. oak 11 N. 18 W. 7½
Beech 9 S. 78 W. 17
No. 5 is E. 55 rds & 10 L.
5. W. oak 28 N. 62½ E. 59
P. oak 28 S. 8 E 112
Thence S. 58 rds. No. 6.
6. Ash 48 East 78
Hickory N. 79 W. 116
Bk. C. p. 5.

Cen. of Sec. 14 x 24. N.W. Sec. Cor. 98 L. N. of the N. Sect. (Old field notes say 24 L. E. etc. (24 L. = T. 15 N., R. 1 W.) Bk C. p. 17.

N. of N.W. fract. ¼
Beech 16 S. 40 W. 80
W. oak 30 N. 19 W. 97
Bk C. p. 19.

Correction Cen. N. of S.W. ¼
Beech 10 S. 59½ E 30
Sugar 14 N. 70 E 57
A corner 18 rds. & 18 L. N. of Sec. cor.
Beech 14 S. 35 E 9
Sugar 12 N. 30½ E 30
Thence S. 8 rds. & 21 L.
Beech 18. S. 78¾ W. 140
P. oak 20 N. 70½ W. 133
Thence S. 65½ W. 12 rds. & 21 L. 12½ E. of other corner.
W. oak 20 N. 11 W. 414
Thence S. about 37 rds.
Ash 24 N. 54 E 174
P. oak 30 S. 55½ E 293
Bk. C. p. 23

Beginning S. of Cen. of Sec. (allowing Sec. bear. N 41 E, thence S. 65½ W. 32 P. & 8 L., thence S. with Sec. bear. 88 p. & 5 L., thence E. " " " 29 p. & 20 L., " N. " " " 100 p. & 13 L., to place of beginning Estimated to contain 17 A. 2 R. 11 p.

BK C. p. 77.

N. W. Cor. Sec. 1, Relocated from measurement Rock 16 × 24

B. Walnut 4 N. 46 W. 141
Beech 3 S. 22 W. 57½

Cen. on N. of N. W. ¼ Rock 16×17

Beech 16 S. 35 W. 87

43 75/100 A. off of the W. end of N. W. ¼ being 26.68 E. & W. & 15.70 on W. end & 17.10 on E. end.

S. E. Cor. of tract. Rock 16×24

Cherry 9 N. 26 W. 31
Sugar 12 N. 56 E. 31½

N. E. Cor. Rock 11×14

BK C. p. 137

Commencing 10.69 E. on Sect. line of W. ½ mi. post. Rock 18×26, Thence E. on said line 2.69 Rock 9×12

Walnut 10 S. 19 E. 24

Thence S. with Sec. Bear. 10.64 to a rock, 16×20 on the N. side of Nat. road, thence S. 66½ W. 2.84 Rock 10×20, thence N. with Sec. Bearing 11.71 to beginning.

BK C. p. 137.

Part of W. ½ of S. W. ¼. Commencing 15 rds. & L. E. of W. line of said W. ½

Stone 16×24 Elm 4 N. 73 W. 12
Apple 3 N. ¾ E 122

Thence E. 14 rds., thence N. 59 rds & 12 L. to S. side Cumberland Road., thence S. 66° 30' W. 15 rds. & 21 L., thence S. 55 rds. to beginning. Containing 5 A. —

BK C. p. 216.

Hamrick & Richardson. A. Corner for, from old witnesses.

Stone 24×20×18 5 Mulberry 10 S. 6½ E. 134

Thence W. Stone 15×12×10

4. Old witnesses.

For Hamrick & Miller. N. of S. W. ¼

A. Old Wit. Doubtful. & probably there has been a miss. We measured & placed a lime stone

30×20×4 Beech 12 N. 11 W. 20

Thence S. to B. B. By agreement of the parties. The deeds being indefinite. where the lines N. & S. & E. & W. cross, as Miller's deed calls to S. end of a tract where a stone 26×9×6 &

W. oak 40 N. 53½ W. 82

E. ½ mi. post. D. old wit. still stand. Stone 18×10×9., thence N. 6 p. to a heavy stone on the line of the Section 6 p. & 17 L. S. of what I believe to be the true ½ mi. post on the E. Sec. it not being set, & Pope being in possession of the other 6 p. & 17 L. from a long time back.

A two A. lot W. of a certain three acre lot for John Roberts. Beginning at a stone N. W. Corner of the 3 A. lot 10.69 C. E. of ½ mi. post. Large stone, Thence S. 11.71 L., thence S. 67½ W. 1.78 ch., Stone 24×15×7×8 in sight., thence N. 12.37 ch. to line, Stone 20×10×6, Thence E. 1.68¾ to beginning.

BK. C. p. 269

Beginning 5.10 ch. E. of Cen. Thence
S. 22° E. 2.31 ch., Stone. Thence N.
80° E. 12.35 ch., thence E. on line to
12.50 Ch. of ½ mi. post. Stone 14×12×10
B. Walnut 10 N. 69½ E. 23
Ash 10 N. 74½ W. 39
Thence N. 39 to Cen. of National road
One rod S. of which is a stone 10×8×7
Thence S. 67¾ W. 94 rds., Thence S. 22 W.
1 rod., Stone 16×14×8 Still S. 22° W.
2 rds. + 21 L. to beginning.
BK C. fo. 288.

J. N. Pope, A Survey for.
A Stone 680⅔ ft. E. of Pope's S. W.
Corner, Stone 8×12×16
Stone 8×10×14 East 1½ ft.
" 6×9×10 West 9⅔ "
Thence N. 1639½ ft. 5 in.
Stone 4×8×22 Beech 21 S. 9¾ W. 9⅔ ft
" 24 S. 61½ W. 45⅔ "

Plat of Sect. 2 T. 5 p. 14 N. R. 1 West.



Cen. on N. of S. E. 1/4 Rock 10 x —
Rock 8 N. 15½ E 14½
" 9 S. 88 E 13
Bk C. p. 135

Moore & White, A Survey for Division line between Out lots Nos. 35 & 37, Town of Belleville.
Corner on N. on line dividing 37 & 38 .... good stone: Corners of 35, 37, 38 & 34 good stone.
N. W. Corner of 37 is 26 rds E. of Cen. of Sec.
N. W. Corner of No. 38 is the Cen. of Sec.
Bk C. p. 195.

N. W. Corner of Sect. Relocated from one old tree down, yet the marks plain, good stone. Stone oak 15 N. 67½ E. 114
Sugar 8 N. 44¾ W 75½
The other Cor. for Sec. 35 N. of Sec. 2 is W. 77 L. instead of 8 as is said in the field notes (all fair & plain) from the actual doing of the original Surveyors.
½ mi. post W. one tree standing. Stone 28 x 20 one side flat, the other rounding.
Walnut 8 S. 36 E 6¾
½ mi. post on N. relocated. Stone 24 x 14 on all sides, fine for a corner.
Ash 12 N. 17 E 56
Buck 10 S. 30½ E 102
Cen. of Sec. well found. Stone 30 x 18 square & Leavy. B. oak 22 S. 42 W. 20½
Hickory 20 N. 32 W. 88
Bk C. p. 106

Commencing at S. W. Corner of Sec. 2, Thence 17 rds & 15 L. to Cen. of Cumberland Road, where is stone 18 x 30
Sycamore 14 N. 43 E 172 & 122
Do 3 N. 4 W. 76
Thence N. 66 E. with Cen. of said road to the line dividing the S. W. 1/4, Stone 16 x 28 Beech 24 S. 41¼ E —
Thence N. on a line dividing the 1/4, 140 rds. to the Cen. of the Danville State road, stone 18 x 24
B. oak 24 S. 63½ W. 53
Buck 18 N. 22½ E 48
Thence N. West with Cen. of said road to Sec. line, Stone 18 x 28 B. Walnut 14 N. 11½ W. 103
Hickory 14 N. 68½ E 109
Thence S. on said line 29½ rds. to W. ½ mi. & thence S. to beginning, containing 87 5/6 A.
Bk C. p. 172

Commencing Cen. of Sec. Thence E.
53 rds. + 22 L. to Cen. of Danville +
Belleville road; thence N. 19¾ W.
50 rds. + 6 L., thence N. 31½ W. 92 rds.
to W. line N.E. ¼, thence S. 130⅓ rds.
to beginning: containing 24 A. + 140 rds.
Also Commencing 94⅔ rds. N. of
S.W. Corner of N.E. ¼ + running E.
17⅔ rds., thence N. 31½ W. 40 rds.
thence S. 36 rds. + containing 1 A. +
153 rds. BK C. p. 228

Cen. of Sec. W. 1. Walnut 8 S. 36 E 63¼
" " " N. 2. Ash 12 N. 17 E 56
Beech 10 S. 30½ E 102
Cen. of Sec. 3. B. oak 22 S. 42 W. 20½
Hickory 20 N. 32 W 88
Cen. N.S.E. ¼ 4 Stone 8 N. 15½ E 14½
" 9 S. 88 E. 13
BK. C. p. 245

Sec. 2, T. p. 14 - R. 1 W. On N. line of Sec.
about 26 p. W. of N. ½ mi. post, an
old corner. Limestone 12×14
Willow 7 N. 15 E 42
Beech 24 S. 18 W. 69
BK C. p. 264

5. 48 rds. N. from the Cen. of Sec.
Stone 20×12×12
Stone 16×8 S. on line 33

R.C. Moore Estate Survey of.
James Winsted
Alex W. Duncan } Chainmen.

S.W. Cor. of Lot 38 is a stone 4×12×16
Ash S. 4 E 20½ ft
Do N. ¼ E. 67½ "
S. W. Cor. of Lot 34 Stone 9×12 which 300¼ ft
S. of N.W. Cor. Stone in cen. road N. 21⅚ ft.
Thence S. 73½ E. 441 ft. 4½ in to stone 10×14
Stone 9×12 North 30 ft.
Thence N. 425 ft. to N.E. Cor. Lot 34
" N. 429 " to N.W. " " 34

N.E. Cor. Lot 35 Stone 10×12
Double elm 10 S. 21½ E 7½ ft.
N.W. Cor. Lot 31 Stone 7×11
Ash 7 S. 58½ W. 22¼ "
N.E. Cor. Lot 31 Stone not wit.
N.W. Cor. Lot 30 Stone 9×11
Elm 12 S. 19¾ E. 119⅚ "
S.W. Cor. Lot 31 Stone 4×14×10
Elm 15 N. 62 W. 103½ "
S.E. Cor. Lot 31 Stone 6×10×13
Cherry 10 N. 56½ W. 21 "
S.W. Cor. Lot 30 Stone 8×10×14
Maple 8 N. 1 E 12⅓ "
S.W. Cor. Lot 36 Stone 10×13×23
Not witnessed.
S.E. Cor. Lot 36 Stone 11×15
Not witnessed.
N.E. Cor. Lot 30 Stone 5×11
Apple 14 S. 9 E. 13⅚ "
S.E. Cor. Lot 30 Stone 3×11×16
Maple 8 S. 72 W. 102½ "

Description of 20 A. tract.

Beginning at Cen. of Sec. 2-14-1W.
Thence E. 889 ft. to cen. of road
to stone 8 x 12
Beech 20 S. 19¼ W 141 ft.
Apple 3 N. 81 W. 26½ "
Thence N. 12¾ W. 829 ft. in cen. of road
" N. 29½ W. 544½ " " " " "
to a stone 11 x 15
Beech 18 N. 26¼ E 81 ft.
Thence W. 434½ ft to a stone 8 x 14
Ash 14 N. 71 W. 27 ft.
Beech 20 S. 76½ E. 67 "
Thence S. 1277½ ft. to beginning
J. W. Trotter. S. H. Co.

Plat of Sect. 3 T.p. 14 N. R. 1 West.



Sect. 3. ½ mi. post on S. Relocated by consent of parties concerned.
Stone. B. oak 20 S. 19½ W. 42
Ash 8 S. 71½ W. 61
Cen. of Sec. Stone
Sour oak 14 S. 45¾ W. 91
Walnut 12 S. 65¼ E. 93½
S.E. ¼ Cen. N. Stone 30 x 20 tapering to top.
Beech 18 S. 80 E 19¼
W. oak 15 S. 69 W. 37
½ mi. post on S. of Sect. Stone 24 x 16 tapering to top.

BK. C. fp. 106

Isabella Worrells Lot commences at the ½ mi. on N. of Sec. 3. Stone under bridge. Beech 16 S. 57 W. 15
Thence E. on Sec. line to within 15.72 chains of N.E. Cor. of said Sec 3 - 14 - 1 W.
Stone 14 x 20 W. Elm 18 N. 20½ W. 86
B. oak 8 S. 6½ E 121

Thence S. to within 12.32 chains of S. end of N.E. fract. ¼ of said Sec. 3.
Stone 8 x 16 & P. oak 18 N. 32 E. 80
Thence W. across said ¼ (all lines taken with Sec. bearing) to a stone 10 x 20, thence N. to beginning.
Containing 55 A. more or less.

John Worrells Tract commences 15.72 ch W. of ½ mi. post on E. of Sec. 3 - 14 - 1 W.
W. Elm 10 & S. 15 W. 15
Water ash & S. 82½ W. 21
Thence N. 12.32 ch., thence W. to W. side of said N.E. fract. ¼ of said Sec. 3;
Thence S. 12.32 chains, thence E. on S. end of said ¼ to beginning.
Containing 30 A. more or less.

William Worrells Tract commences at the N.E. Cor. of Sec. 3 - 14 - 1 W.
Thence W. on Sec. line 15.72 ch.
" S. to S. end of E. ½ of N.E. ¼ of Sec. 3., thence E. 15.72 ch., thence N. on Sec. line to beginning.
Containing 55 A. more or less.
The three tracts above, BK C. fp. 164 x 5

Sec. 3 - 14 - 1 W.
32.06 rds. S. of N.W. Cor. of Sec
Stone 24 x 9 x 7 & Stone E. on line 25 ft.
35.08 rds. E. of the foregoing corner
Stone 17 x 10 x 12 & Stone W. on line 16½ "

Stone 21 x 10 x 7½ E. of S.E. Cor. of the original Town of Clayton 37¾ ft.
14.16 rds. S. of the corn. above, Stone 26 x 13 x 9 & Stone S. 27½ W. 80¼ ft.
14.13 rds. W. of the cor. next above Stone 19 x 13 x 8 Stone S. 42 E 74¼ "

J.C. Walker & Thos. Miles. Survey for.
N. ½ mi. Sec. 3. Large stone

	Stone	South	25 ft.
	Do	East	18 "
Cen. of Sec. 3	Stone 12×24		
	Stone	West	30 "
	Do	North	30 "
Thence N. 8.51 ch.	Stone 8×8×16		
	Stone	North	25 "
	Do	South	25 "

Thence E. 24,43 ch. parallel with line of ¼ Sec. Stone 12×14

Stone	North	100 L.
Do	West	30 "

J.W. Trotter, S.T.Co.

Survey for Worrell et al.
Mellie Ryneson
W.F. Franklin Sur. Chainmen.
N.W. Cor. Sect. Stone 11×8×6 No record of a stone being planted but the stone has been used by a former Surveyor & by S.W. Cor. of Sect. 34-15-1W.
E on line 26 ft. 7 in
& stone 32.06 rds. South.
N. ½ mi. post verified by old mit. Stump still standing.
W.F. Franklin. S.T.Co.
Sept. 16-1899

Plat of Sect. 4 T. 5 p. 14 N. R. 1 West.



S. W. ¼ Cen. S.
Red oak 28 N. 4 W. 41
Elm 20 S. 46½ E. 58
BK C. p. 102.

Cen. of Sec. 4. Stone 10 x 15
Elm 24 S. 63½ E. 37
Sugar 12 N. 78½ W. 95
Cen. E. Cen. Stone 8 x 16
W. oak 14 S. 28 E. 21
B. Walnut 10 S. 50¾ W. 141
BK C. p. 212.

Secs. 4 & 3 - T. 5 p. 14 - 1 W.
A corner 29 rds 20¼ L. E. of the S. W. cor. of E. ½ of S. E. ¼ of Sec. 4 -
Stone 30 x 12 x 6 Mulberry 18 S. 38½ E. 243
Thence N. cutting off 30 a. on the W. to a stone 15 x 12 x 8
29 rds. 20½ L. E. of the ½ ¼ corner

B. Walnut 12 N. 40 E. 105
Rock 4 ft. N. 40 E. 87
Thence E. to 49 rds. & 18 L. E. of the ½ mi. post between Secs. 3 & 4, Stone 24 x 12 x 12
W. oak 28 S. 16 W. 64
Do 26 N. 3 W. 57
Thence S. across the ¼ to the Sec. line 49 rds. & 18 L. E. of S. W. Cor. of Sec.
Stone 12 x 9 x 8 W Elm 30 N. 8 E. 33½
Leaving 50 a. on the W. of the S. W. ¼ of Sec. 3 & 50 a. off of the E. of the S. E. ¼ of Sec. 4
William Wrights Lot Begins at the N. E. Cor. of the S. W. ¼ of Sec. 4, Thence W. 107 rds., thence S. 161¼ rds., thence E. 108 rds., & 4 L., thence N. with line 161¼ rds. Containing 108 44/100 a, except an acre in S. E. of W. ½ of said S. W. ¼ of Sec. 4
Hopwoods Lot Part of the W. ½ of the S. W. ¼ of Sec. 4. Beginning at the S. W. corner of the Sec., thence W. 161¼ rds., thence E. 49¾ rds., thence S. 161¼ rds., thence W. 49 rds. & 18 L. to beginning, 50 Acres. BK C. p. 310

Survey for Holling Et. al, Survey for.
S. W. Cor. of Sec. Stone 8 x 14 x 24
Stone 8 x 14 N. 4½ E. 16 12/12 ft.
Do.
S ½ mi. of Sec. Stone 12 x 12 x 15
Stone South 18 "
Do North 18½ "
Jes. Jaquith, M. P. White and S. E. Edmondson, flagmen, all sworn.
J. W. Trotter, Co. Surv.

N.W. Cor. Sec. Iron pipe 1 in. x 15 in.
Fence post S. 42¾ W. 32
Stone S. 23½ E 62½
N. ½ mi. by running & measuring
Iron pipe 1 in. x 12 in.
Ash S. 3 W. 18 ft.
20.23 W. of Cen. of Sect. & 18.79½ E. N. ½ mi.
18 x 8 x 7 B. Walnut 18 N. 5¾ E 38
Do 5 N. 5½ E 1.06 ch.
20.23 ch. W. of N. ½ mi. & 18.79½ W. N. W. Cor. 14 x 9 x 7

W. G. Franklin. Co. Surv.

Plat of Sect. 5 Tp. 14 N. R. 1 West.



James Glover 30 A. off the N. end of E. ½ of S. W. ¼ & S. E. Corner.

	Beech	14	N. 27½ E	31
	Do	20	N. 84 W.	16
S. W. Corner	Beech	30	N. 40 E	15
	Do	14	S. 67 W.	20

6 A. joining on N. W. Corner.

	Beech	16	N. 8 W.	12
	Hickory	29	S. 67 W.	28
N. E. Corner	Lynn	9	East	19
	Beech	22	S. 67½ W.	34

BK. B. p. 4.

Absalom Gardner. E. ½ of S. E. ¼ Sec. 5, & N. W. Corner.

1.	Beech	18	S. 69 E	8½
	Do	14	S. 43 W.	8
S. W. Corner. 2	Elm	6	N. 9 W.	18
	Do	5	S. 38 W.	19

BK B. p. 5

William Russell. W. ½ of S. E ¼ Sec. 5. &

N. W. Corner. 3.	Sugar	8	N. 58 E.	16
	Do	9	N. 56 W.	22½

S. W. Corner, all witnesses lost.

4	Walnut	6	N. 20 W.	2½
	Elm	11	S. 81 W.	8

BK B. p. 5.

Hiram Norman. E. ½ of S. W. ¼ Sec. 5 &

N. W. Corner. 5	Hickory	24	S. 8 E.	27
	W. oak	32	N. 42 W.	37½
S. W. Corner. 6.	Beech	9	N. 36 E	3½
	Sugar	15	N. 27 W.	21

BK B. p. 5

Nicholas Osborn. N. ½ of N. E. ¼ Sect. 5 &

S. W. Corner. A.	Beech	7	S. 32 E	14
	Elm	18	N. 21 W.	22
S. E. Corner. B.	Hickory	18	N. 51½ W.	19
	Beech	22	S. 4 W.	29

BK. B. p. 5

Simon Stewart H, m, s. to A. 80 rds. A beech & water oak.
A to B. 26 rds. N.

B.	Elm	10	S. 37 W.	3
	Beech	15	N. 50 W.	20

From B. to C. N. 27 W.

C.	Sugar	9	S. 3 W.	26
	Do	4	N. 40 W.	15

The above survey purports to contain 20 a. BK. B. p. 5.

John T. Hadley.

A.	Beech	7	S. 32 E	14
	Elm	18	N. 21 W.	22¼
B.	Hickory	18	N. 51½ W.	19
	Beech	22	S. 4 W.	29

BK B. p 5

Francis Winsted. 10 a. off the E. side of N.W. fract. 1/4. Being 60 poles by 26 2/3 p. S.W. Corner. T. Elm 11 S. 12 W. 9 1/2
Ash 8 N. 78 E 21
8 W. oak 26 N. 25 - 10 1/2
B. ash 22 S. 9 E. 23
BK B. p. 5.

Clark Hill. N.W. 1/4 of S.W. 1/4 Sec. 5
S.E. Corner. 9. Beech 20 N. 26 W. 29
Do 8 S. 2 W. 28
BK. B. p. 5.

N.E. Cor. of the S.W. 1/4 of S.W. 1/4 Sec. 5.
Rock promised. Beech 10 N. 46 W. 58
Do 14 S. 73 1/2 W. 193 1/2
BK C. p. 129.

N.W. Cor. Sec. 5 Relocated from old trees. Rock 16 x 20 nearly buried.
Sugar 7 N. 26 W 57 1/2
Beech 12 N. 36 E 58
BK. C. p. 135.

Johnathon Johnson Et al Survey for Sec. 5
Being part of N.W. 1/4 & described as follows to wit:
Beginning in the line dividing the N.E. & N.W. 1/4 of said Sec. 5, 3 ch. N. of the Cen. thereof. thence N. on said dividing line 12 ch. & 98 L.
Hickory 12. S. 45 1/2 E 28 1/2
Do 14 N. 68 1/2 W. 30 1/2
Beech 16 S. 32 W. 34 1/2
Thence W. 28 ch. & 75 L.
Red oak 4 S. 51 W. 29 1/3
Thence S. 6 ch. & 62 L.
Oak 22 N. 79 W. 7
Sugar 10 N. 72 E 6 1/3

Thence S. 72 E. 9 ch. & 25 L. to Greggs Cor. Stone.
Elm 10 S. 37 W 3
Beech 15 N. 50 W. 20
Thence S. 3 ch. & 42 L: thence E. 19 ch. & 88 L. to beginning containing 33 a. more or less. N.B. Rocks promised at all corners.
BK. C. p. 143.

Sect. 5, - 14 - 1 W. 21.66 ch. S. of N.W. Cor. Old witnesses. Stone 16 x 16 x 8 Set in Road.
BK. C. p. 285.

Sect. 5 - 14 - 1 W. A corner 29 rds. 20 1/4 L. E. of S.W. Corner of E. 1/2 of S.E. 1/4
Stone 30 x 12 x 6
Mulberry 18 S. 38 1/2 E 243 forked.
BK C. p. 311.

Johnathon Johnson's Estate. Survey for. Beginning at N.W. Cor. of Sect. Thence S. on Sec. line when a stone 22 x 17 x 9
Elm 24 S. 64 1/2 E 43
Sugar 10 S. 40 W. 52 1/2
Thence S. 72 E. 11.87 ch.
Oak 22 S. 79 W. 7
Sugar 10 N. 72 E. 6 1/3
Thence N. 6.62 ch.
Red oak 4 S. 50 W. 29 1/3
Thence E. 28.75 ch, Rock.
Beech 16 S. 32 W. 34 1/2
Thence N. 4.08 ch. Elm 18 N. 21 W. 22 1/2
" W. 6.64 ch. Oak 26 N. 25 W. 10 1/2
" N. 15 ch. to S. line
Ash 12 S. 3 W. 26
" W. 33.08 ch. to beginning - cont. —
BK C. p. 153

Sect. 5 – 14 – 17 W.
S. N.E. 1/4 (Gregg's old survey). one new wit. Stone 12 x 16
Beech 20 S. 34½ W. 79
E. ½ mi. from old wit. Stone 16 x 24
Beech 10 S. 87 W. 23½
R. oak 10 N. 47 E. 23¼
Cen. E. N.E. 1/4 allowing for frac.
Stone 16 x 22 B. walnut 30 S. 41½ E 78
Beech 18 N. 4 E. 49
Cen. N.E. 1/4 Stone 16 x 22
Sugar 16 S. 38½ E. 255
Cen. W. N.E. 1/4 (by Gregg) Stone 10 x 16
Cen. of Sec. (by Gregg) " 12 x 16
Commencing at the N.E. Corner S.E. 1/4 of S.W. 1/4, thence W. 26 rds. & 14 L. to Gregg's cor., Stone 8 x 12, thence S. 15½ Rd
Stone 8 x 14 Beech 14 N. 14½ E. 36
Do 16 N. 49 W. 49
Thence E. 26 rds. & 14 L. to corners set by Gregg, a stone. Thence N. 16 rds & 8 L. to beginning, estimated at 2 a. & 92 p. BK C. p. 206.

Sect. 5. Cen. on W. line of S.W. 1/4
Rock 24 x 16 Beech 16 S. 35 W. 66
W. oak 40 S. 75 W. 137½
Taken from 5 & 6 connected. BK C. p. 129.

30 a. off W. side of the S.E. 1/4 Sect. 5.
N. & S. measure 160.64 R. by 29.89 R.
S.W. Corner. Burr oak 36 N. 80½ E 226
N.E. " Beech 10 S. 74 E 21
Do 20 N. 86 W. 34
S.E. " Ash 14 N. 49½ W. 105
Beech 8 N. 74 E. 205
BK C. p. 93

Hopwood's Part of E. ½ of S.W. 1/4 Sec. 5.
Beginning at the N.E. Cor. of said 1/4
Thence W. 49 rds. & 11 L., thence S. 160 rds. & 23½ L., thence E. 49 rds. & 20½ L., thence N. 161¼ R. to beginning.
Containing 50 a. BK C. p. 310

V.L. Hamblin Survey for a family cemetery 3.15 ch. S. of N. line of Sec. & 11.42½ E. from a stone at N.W. Cor. of Sec, Stone at N.W. Cor. of cemetery. Thence S. 2 rds, stone, thence E. 2 rds, stone, thence N. 2 rds, stone, thence W. 2 rds. to beginning, containing 4 sq. rds. On Sec. line 33.68 ch. E. from N.W. Cor. of Sec, a stone between Hamblin & Mc. Cormack, said stone 14 x 12 x 9
Stone 14 x 16 x 6 S. 38½ W. 34½
Thence S. with Sec. bear. 18.89½ ch., stone 21 x 15 x 7 old witnesses, (two beeches) taken.
BK C. p. 369.
Survey for Mc. Cormack, Brewer & Jno. Harison. May 25 – 1901.
Edgar West, Alfred Mc. Cormack, Sur. Ch. men.
W. ½ mi. Stone 22 x 13 x 10
Stone 12 x 8 x 8 East 22
Red Haw 3 S. 23¼ W. 45¾
Cen. W. Cen. Stone 20 x 13 x 12
Beech 35 S. 65 W. 50¾
Do 28 S. 89½ W. 60
Cen. S. S.W. 1/4 Stone 17 x 15 x 12
Stone 12 x 13 x 9 N. 38½ W. 36
Cen. S. W. 1/4 Stone 21 x 14 x 12
Stone 16 x 12 x 9 S. 1¼ W. 24
Mulberry 18½ N. 46½ W. 46½
W. of Franklin. S.W. Co.

Plat of Sect. 6 Tp. 14 N. R. 1 West.

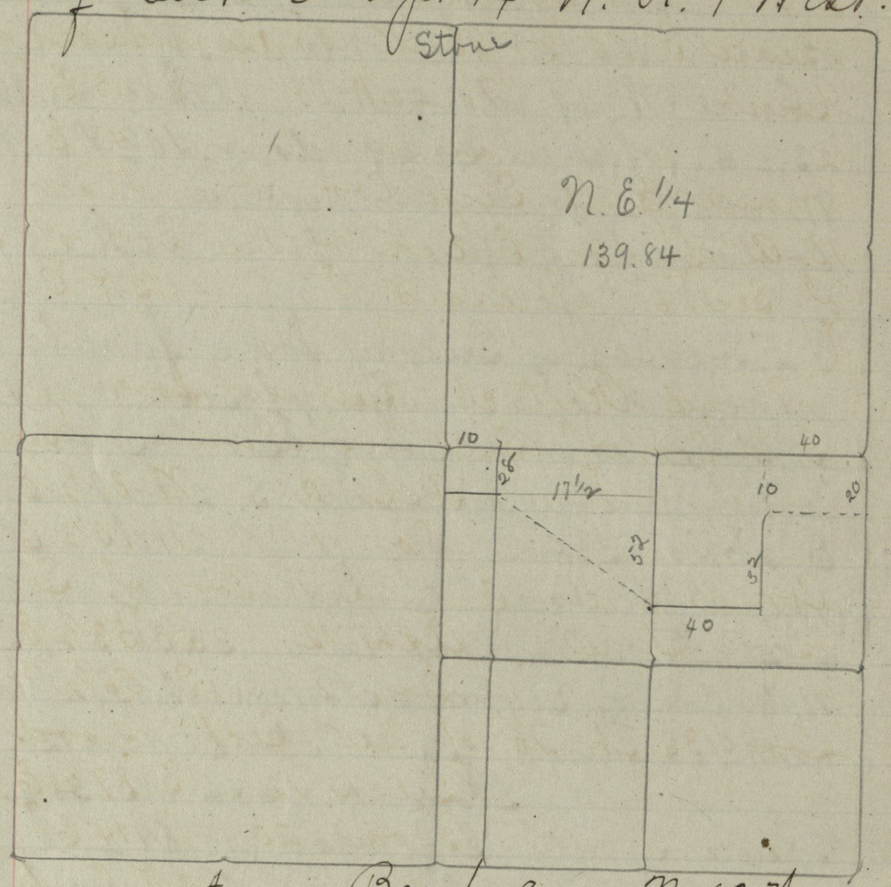

	A.	Beech 9	N. 63 W.	5
		Do 12	S. 53 E	42
	B.	Beech 10	S. 34 W.	34
		Do 26	N. 8 E.	40
		Sugar 14	N. 62 W.	22
Inexplicit		Lynn 10	S. 27 E.	23
		Beech 12	S. 79 W.	14
		Ironwood 4	S. 78 E.	26
S.E. 1/4 of S.E 1/4		Hornbeam 5	S. 21 W.	11
+ S.W. Corner.		Beech 24	N. 30 E.	14¼

BK C. p. 6.

Cen. Sec. 6		Sugar 11	S. 75½ W.	11
		W. oak 28	S. 40 E.	28
W. ½ mi. post.		Apple 6	S. 52 W.	28
		Do 6	S. 77½ E	27

BK C. p. 19

Sect. 6 Taken from 5 & 6 connected.
Thence W. 4.97 ch. L. Rock 10×12 tapering
Beech 18 S. 84 E. 76

	Do 6	N. 85 W.	17
Thence S. 20.12,	Rock 10×12	tapering to a	
point.	W. oak 8	S. 45 E.	16
	Sugar 11	N. 48 E.	46

Thence E. to Sect Cor. The tract being 10 A. off the E. end of the S. ½ of S.E. 1/4 of Sect 6 aforesaid. BK E. p. 129.

David Reitzel, Survey for.
S.W. Cor. of Sec. by running. Good stone

	Ash 10	W. 37½ E.	56 ft.
	Do 8	N. 70½ E	51 "
Cor. 99 7/8 rds. E. of S.W. Cor. of Sect.			
Good stone.	Ash 12	S. 53½ E.	31 "
	Do 8	S. 56½ W.	43 "
Cor. 136 ft. W. of Cen. Sect. Good stone.			
	Beech 12	S. 87½ E.	8 "
	B. oak 20	N. 14 E.	5 "

BK C. p. 203.

Cen. S.E. 1/4	Stone 10×16		
Cen. S.E. 1/4	" 16×26		
	W. oak 25	S. 89¾ E.	71
	Cherry 10	N. 56 E.	78.

BK C. p. 227.

Scipio Nesti's Portion. Beginning at Cen. of Sec. 6, Thence W. 111.11 (80 L. W. of W. ½ mi Sec. 6) Thence N. 57.6

	Walnut stump 36	N. 9 W.	46½
	Do 36	S. 25 W.	86½

This estate has all been previously transcribed into T. 14 - 2 W. under Sec. 1. of that Book p. 22 & 23.

David Reitzel, A Survey for. in Sec 6. 80 A. being given to John Reitzel $400 paid to Him. Being 10 A. of the S. end of the W. ½ of the W. E. 1/4 & all of the W. ½ of the S. E. 1/4 except 10 rds. off the W. side

side thus; A corner 10 rds. E. of the
Sect. Cen. Stone 15×10
W. oak 36 S. 37½ E 50
S. ½ mi. post. one tree dona but not gone
Thence E. 10 rds. Stone 16×12
W. oak 12 S. 27½ W. 67½
Ash 12 S. 43½ E. 84½
Thence N. 53 rds. & 5 L. to a cor. for sd.
A. R. Reitzel, Stone 20×16 in the field
106 rds. & 10 L. S. of the N. line of the ¼,
Thence W. to Sect. line 53 rds & 5 L.
N. of S. W. cor. Stone 13×10 sharp.
B. oak 48 N. 53 W. 4
Do 36 S. 27 E 27
S. W. Sec. Cor. found by tracing lines
as well as I could & agreeing with
Sears unrecorded Corner Stone 15×12
Beech 22 N. 56 E 78
Sugar 14 S. 76½ W. 81
BK. C. p. 278.

Corner 57 rds. & 15 L. S. N. ½ mi. post.
R. oak 24 S. 27¼ W. 6½
Do 14 N. 65 E 42
Corner 74 rds. W. N. ½ mi.
Lime stone E. on line 281
Thence S. 12½ E. 58 rds. & 23 L.
B. Walnut 14 N. 22 W. 88
Do 10 S. 61 E. 99
BK. C. p. 228.

Wash West. Beginning at Cor. 10 rds.
E. of Cen. Sec. Thence S. 28 rds. 4½ L.
Corner established, Stone 10×18
Oak 24 S. 74½ W. 19
Sugar 8 N. 72 W. 19
Running S. from an established cor
at the N. E. cor. of the N. ½ of the N. ½
of said S. E. ¼ 52 rds. & 8½ L. a cor.

estab. Flat rock 10×18
Ash 12 S. 2 W. 22
Do 12 N. 62½ W. 29
Running from same cor. 52 rds. S. Stone
planted, 8×10 Ash 12 N. 81 W. 25
Stone South 9½
Thence E. 40 rds. Stone set, 10×12
Stone Due S. 159
Thence N. 32 rds. Stone planted 8×12
Stone N. 45 E

Sec. 6-14-1 W.
Running 20 rds. S. of a cor. established
at N. E. Cor. of the W. E. ¼ of S. E. ¼ Sec. 6.
Stone planted 8×10
Stone 18×20 West 23½

West & Reitzel Survey for.
Beginning 35 S. of N. ½ mi. Stone Sec. 6
Thence S. 71.4 rds. to Reitzel Cor. thence
E. 44.8 rds. Red oak 18 N. 27½ W. 34
Thence N. 71.4 rds, thence W. 44.8 rds. to
beginning Estimated at 20 a.

112½ L. E. of S. W. cor. of Sec. Stone 6×14×20
pointed Gray ash 14 S. 9¾ W. 13½
Hickory 8 N. 30½ W. 41

A corner 24 R. S. & 112½ L. E. of E. ½ mi.
of Sec. 1-14-1 W. Stone 8×18×18 pointed.
Stone 112½ L. W. on Range
line.

Plat of Sect. 7 T. 14 N. R. 1 West.

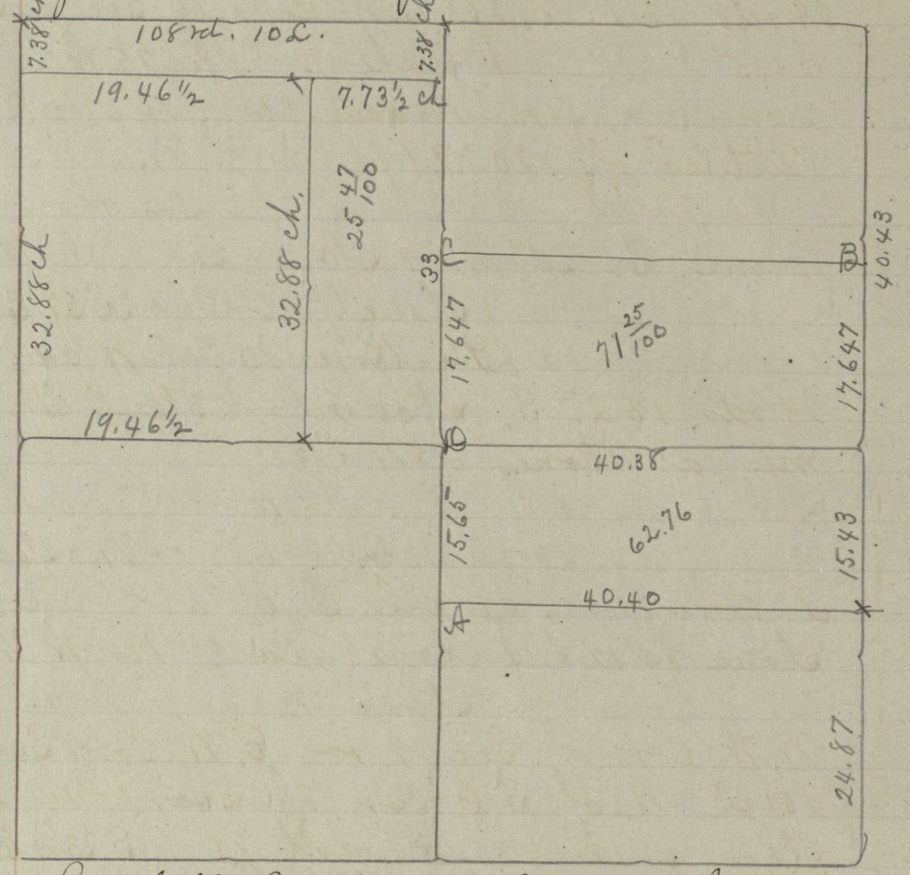

Rudell Jackson, Survey for.
100 A. off the S. E. Cor. off S. E ¼.
Beginning at the S. E. Cor. Sec. 7
Thence W. with Sec. line 99.12 L.
" N. " " bear. 160.21 "
E. & N. (probably W.) lines of an oblong square.

N. W. Corner	Elm 4	S. 79 E.	7½
	Beech 17	S. 80 W.	20½
N. E. Corner	Ironwood 3	East	12
	Dogwood 3	S. 10 E	21

Bk B. p. 7.

For Reitzel & Widow Spoon.
Beginning at N. W. Cor. of Sec.
Thence E. to the ½ mi. stone 108 rds. & 10 L.

	Ash 10	S. 1½ W.	58
	Do 15	S. 40 E.	85

Thence S. 29 rds. & 13 L. Small Stone

	Ash	N. 54 W.	40

	Do	S. 22 W.	49

29 rds. 13 L. S. of N. W. Cor. of Sec. Stone 12×15

	Ash 10	S. 75 W.	44
	W. oak 36	N. 67½ E.	62

Cutting off 20 a.

½ mi. W. Stone 8×10

	B. Ash 16	S. 57 E	14
	Hickory 10	N. 49½ W.	80

29 rds. 13 L. S. & 30 rds. 23½ L. W. of N. ½ mi, a stone 6×10×14

	B. ash 10	S. o W	23¾
	Do 6	N. 83½ E	11

A cor. 19 ch. 46½ L. E. of W. ½ mi. stone. Stone 8×12×14 Irregular. No Wit.

N. W. Cor. of Sec. 7 or S. W. Cor. Sec. 6 set 25 L. N. of S. E. Cor. of Sec. 1-14-2 W.

Stone 6×10×14	B. ash 12	S. 32 E.	45
	Do "	S. 69½ W.	57

25.25 Ch. N. S. W. Cor. Sec. Stone promised.

	Stone	North	101

Thence E. to line running N. & S. through Cen. Sec. Iron pin. Hickory 18 N. 45¼ E 45

	Elm 36	S. 9 E.	79

Bk C. p. 386.

A. Stake	Iron pin	North	38
	Ash 18	S. 67 E	64
B. Stone 8×10×12	Stone 6×8×10	East	18
	Do 8×10×12	West	20
D. Stone 3×8×12	Beech 12	S. 44½ E	106
(Indian Ax)	Ash 18	S. 67 E	155
C. Stake	Ash 15	N. 42 W.	67½
	W. oak 24	N. 18½ E.	154

Reitzel partition. J. W. Trotter S. W. Co.

Plat of Sect. 8 Tp. 14 N. R. 1 West.



S. E. 1/4 Sec. 8. – Commencing on S. side of the National Road, thence S. 18 E. 52 p. Hickory 24 S. 73 W. 22
Beech 12 S. 29 E. 7
Thence N. with Sec. line between Secs 8 & 17, 16 p. & 11 L, thence N. with the Sec. bearing 49 p. & 5 L. to beginning

Commencing at the same place Thence with the National road S. 72 W. 13 p. & 12 L., thence at right angles with said road S. 18 E. 134 p. & 16 L.

Again commencing at the same place Thence with the National road S. 72 W. 20 p. & 23 L. at a post opposite a stone culvert, thence at right angles with said road N. 18 E. to a post
Beech 16 – S. 18 E. 15
Do 18 N. 89 E. 14

Thence E with Sec. line to the corner made by Joshua Hadley
Beech 16 S. 80 W. 34
Do 5 N. 13 E. 25

Sandy Scott. N. 1/2 of N. W. 1/4 &
S. W. Corner. A. Beech 20 West 10
Do 14 East 1
S. E. Corner B. Beech 15 N. 60 W. 34
Do S. 55 W. 31
Above all taken from Bk. B. p. 8

5 a. off the S. end of E. 1/2 of N. E. 1/4
80 p. & 4 L. E. & W. & 10 p. lacking 1/2 L.
N. & S. & N. E. Corner
Beech 20 S. 69 1/2 E. 24 1/2
N. W. Corner Beech 20 N. 48 1/2 E 19
4" Mo. 7" 1850 Bk. C. p. 51.

Harrison Smith. 6 a. on S. of the National Road, Beginning on the line dividing the S. E. 1/4; Stone, thence S. 18 E. to Sec. line (35 L. S. 18 E. of Gregg's corner on Sec. line, Stone
Beech 16 N. 20 W. 26
Do 10 S. 78 E. 26
Thence N. with the Sec. line to a stone
Hickory 22 N. 81 W. 26
Do 24 N. 69 E. 19
Thence N. 18 W. to a stone on the S. side of National Road, thence N. 18 E. to the beginning.
In this survey I tried to follow their papers & Gregg's work except to S. line on S. –

25 a. on the N. of National Road
Beginning on the line dividing E. 1/2 & W. 1/2 of S. E. 1/4 on the N. side of the road, Thence N. with said line 105 p. to the N. E.

cor. of N. ½ of said S. E. ¼ Stone
Beech 10 S. 71½ W 18
Ash 28 N. 27½ E 35½
Thence W. with Sec. bearing 54 p. + 23½ L.
Beech 12 N. 52 E. 5½
Hickory 28 S. 7½ E 72
Thence S. 18½ E. 117 p. + 11 L. to N. side of National Road. Stone. Thence N. 71½ E. 20 p. 1½ L. to beginning.
Containing about 25 A. BK C. p. 14
5 ms. 7" 1847.

S. E. Cor. of 6 A. Lot. S. of National Road for Harrison Smith set by Job Hadley on Sec. line. Stone 22×12
B. walnut 10 N. 29½ W. 109
Buckeye 8 S. 76 E 66½
S. W. Cor. Stone 16×24
Sycamore 18 N. 37½ W. 201
N. W. Corner Stone 12×24 & S. E Corner Stone 16×18 BK C. p. 248.

For cor. established for James Crawford in Sec. 8 See Sec. 17.

Beginning at the E. ½ mi. post & running due W. 322 rds. across the Sec. We established a cor. in the Cen. of the road, equally dist. from the N. W. & S. W. Cor's of Sec, Rock 12×18
Rock 12×15 S. 2 W. 50
Do " N. 2 E 50
Thence running E. 80½ rds. we established a cor. Rock 10×15
Ash 6 N. 17 E 28½
Beech 12 S. 47 W. 61

N. ½ mi. stake relocated by measurement E. from N. W. Sec. Cor. 160 rds, thence S. 20 Ch. to Cen. N. Cen. a stake.
BK C. p. 397
Commencing at a stake at Sec. Cen. Thence W. 1.16 Ch, thence N. 3.50 Ch., thence E. 1.16 Ch. thence S. 3.50 Ch. to beginning.
BK. C. p. 397.

Plat of Sect. 9 N. R. 7 W. P. 14 N. R. 1 W.

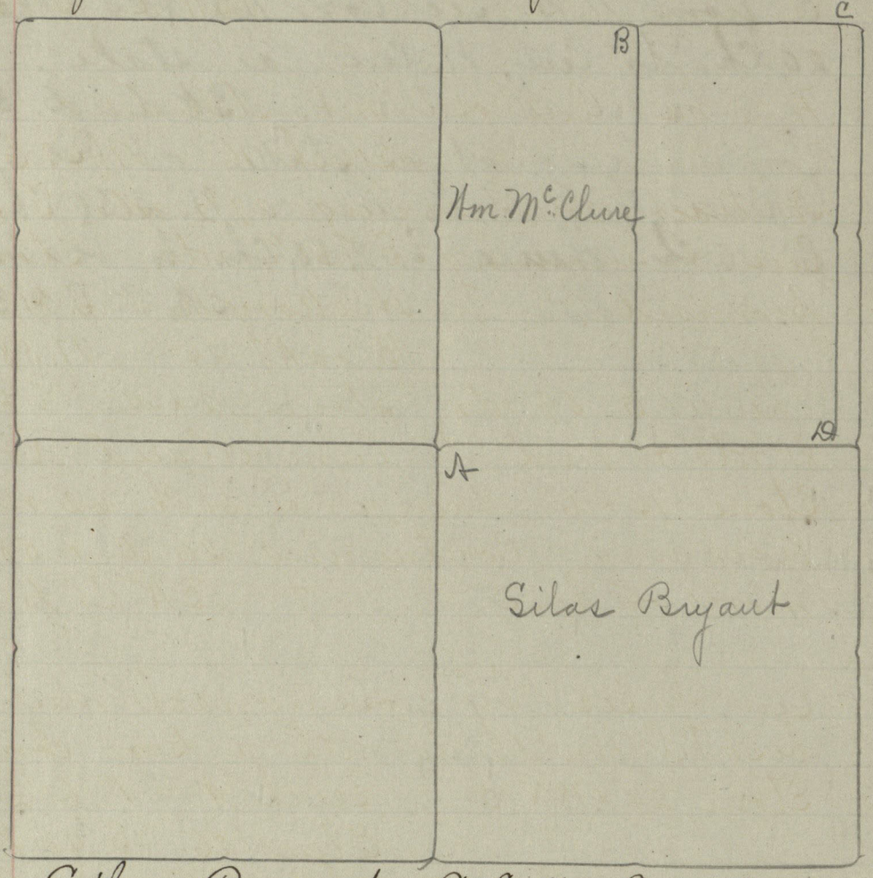

Silas Bryant. S. E. 1/4 Sec. 9 &
N. W. Corner. A. Ash 18 N. 32 E. 20
Sugar 6 South 6½
William McClure W. ½ of N. E. 1/4
N. E. Corner. B. Sugar 14 N. 85 W. 19
Beech 22 S. 61 E. 27
Robert Cooper 8 A. off the E. side of
E. ½ of N E 1/4
N. W. Corner. C. Beech 36 S. 30 W. 18
Do 10 N. 62 E 17
S. W. Corner D. Beech 30 N. 4 E. 38
Do 3 S. 65 E. 16
BK. B. p. 9.

Corner established 8 rds. W. of N. E.
Cor. of Sec. Rock
c. Beech 28 S. 70 W. 88
Rock 8 x 15 South 25½
Corner 8 rds. W. of E. ½ mi. post. Rock
10 x 16 D. Red oak 16 S. 82 W. 195

Rock 12 S. 76¼ E. 23
BK. C. p. 132.

W. ½ mi. One old mk. standing.
Beech 16 N. 41 E. 83
A tract commencing 27½ rds. S. of Sec.
Cor. & running S. 61¼ rds. Stone
promised. Hickory 16 S. 81½ E 24
B. oak 24 N. 58 E 51½
Thence E. 59 rds, Stone 12 x 14; Thence N.
81 rds. & 7½ L. to Cumberland Road
Stone 14 x 16, thence S. 61 W. 62 rds. to the
beginning. Containing 26 A. & 58½ rds.
more or less. BK C. p. 186

Cor. of Sec. by crossing each way (the
best I could do with a poor compass)
Stone 24 x 18 x 10 Beech 4 N. 61½ W. 76
Elm 26 S. 40 W. 60½
A corner for Mitchel 14¼ rds. S. 66 W. of
National road.
Mitchel's former Corner N. E. Stone 18 x 16
B. oak 18 S. 11 W. 22 R. 23 L.
Mitchel's S. E. Cor. is 59 rds. less 13 rds.
or 46 rds. E. of S. ½ mi. as well as we
could find it. Stone
Hickory 28 N. 44 W. 66
Beech 20 S. 47 E. 62
BK. C. p. 306

Cor. of Sec. Rock 8 x 7
Hickory 16 N. 60 W. 69
W. Elm 24 S. 37 W. 66
S. W. Cor. relocated Hickory 14 S. 52 W. 119
Beech 18 S. 22 W. 175
½ mi. post on S. Relocated.
W. oak 24 N. 23 E. 353
Cor. on S. of S. E 1/4 P. oak 18 N. 11½ E. 34
Hickory 20 S. 59 W. 64

Note. The bearing in the above survey is from points of the needle.) BK C. 130

Cutting off 33 A. off the the tract for Johnson. 80 rds. E. of N. 1/2 mi. stone
Beech 6/16 N. 13½ E 39
Thence S. 52 rds. & 8 L. to the Cen. of National road: thence S. 71½ W. 84 rds. to Sec. line, thence N. 79¾ rds. to 1/2 mi. stone, stone as now found too far north & west by 11 L.
The line E. & W. across the 1/4 Sec. being 158 rds. & 26 rds. from Cen. of Sec. to National road. & the whole line on " " being 167 rds.

Plat of Sect. 10 T. 14 N. R. 1 West.



Cen. of Sect. Stone 20 x 14

1. W. oak 33 S. 38 E 6½
Do 20 N. 48½ E 32½

N. W. cor. Relocated, good stone,

2. Beech 25 N. 42½ W. 96
Do 30 S. 39 E 260
Bk C. p. 108

70 a. off the N. side of S. W. ¼ & S. E. Corner. Sycamore 36 N. 32 W. 24 in. the N. edge of Mud Creek.

S. W. Cor. a stone 20 nearly square
Beech 12 S. 74¼ E. 51¾

66 a. off the E. side N. W. ¼ also across the 70 230 p. less 2 L. by 45 93/100 p. &

N. W. Corner Stone 22 x 14 square at top & bottom
Elm 8 N. 62 E. 9
Hickory 15 S. 65¼ W. 25

S. W. Cor. Stone 26 x 15 wedge form
Walnut 4 N. 87 W. 151¾

S. W. Cor. Sec. Relocated from one walnut stump large, Stone in Cy Road
Hickory 10 N. 82¾ W. 58
Beech 20 N. 64½ E 87½

N. W. Cor. of Sec. Relocated. Stone 22 x 18 at bottom, tapering to top.
Beech 30 S. 38¼ E. 267½
Do 20 N. 88 W. 360¾

Mch 4, 1854 E. Huff Surv. Bk C. p. 118

Robert McCloud Estate. Partition of in Secs 10 & 11, 120 A. N. ½ of S. W. ¼ Sec. 11, & E. ½ of S. E. ¼ Sec. 10.

Widow's portion 35 A. across entire N. ½ S. W. ¼ Sec. 11, & off N. end: S. E. & S. W. Cors. located. good Stones, Tract 70 rds. & 4⅛ L. N. & S.

Ann McCloud gets 17½ a. off of N. end of E. ½ of E ½ S. E. ¼ Sec. 10 & E. N. Corner, Stones
Beech 14 N. 77 W. 42
Do 24 N. 16 E. 25

N. W. Cor. Stone Beech 20 S. 22 W. 10

The remainder 120 a. divided equally between James M. McCloud, & Wm. Jones, the former getting E. ½ & Jones getting W. ½. Each two shares of the Estate & good stones at each end of the division lines. S. E. Cor. N. ½ of S. W. ¼ Sec. 11
Stone Elm 24 N. 42½ W. 26
Beech 18 S. 77 W. 25

S. W. Cor. E. ½ of E. ½ of S. E. ¼ Sec. 10
Stone Beech 12 N. 88 W. 14
Do 12 N. 18 W. 43½

12-13 & 14-1866. Bk C. p. 194

Plat of Sect. 11 Tp. 14 N. R. 1 West.



S. E. 1/4 Cen. N. Stone 8x10
Sugar 14 N. 28 E. 47

1/2 mi. post on E. relocated, old mulberry stump Cor. standing & beyond a Hickory. Sugar 8 N. 25½ W. 35
P. oak 14 S. 19 E. 101

N. W. Cor. Sec. Relocated, Stone 30x18
Sycamore 10 S. 26¼ E. 346

N. W. 1/4 Cen. S. Stone 26x18 flat.
W. walnut 5 N. 74 E 47
W. oak 22 N. 69½ W. 26

Cen. of Sec. Stone 30x18 one side flat, the other rounding tapering to point,
Beech 16 N. 63½ E. 27½
Sugar 15 N. 57 W. 37½

Relocated from old pit, both standing, stone removed.

N. E. 1/4 Cen. S. Stone 36x24 nearly square & tapering at both ends.
Beech 10 N. 42½ W. 51
Hickory 24 S. 15½ - 66¾

1/2 mi. post on N. relocated from old stumps, Stone 30x24 very heavy
Beech 12 S. 43½ W. 173½
Walnut 8 N. 78¼ E. 130½

N. W. 1/4 Cen. E. Stone 20x14 (low in top
Cotton wood 15 ~~N. 18½ E.~~ ~~68~~ 28
- 33½ E. 68
W. oak 15 N. 18½ W. 98 low in top.

Cen. of N. W. 1/4 Stone 30x24 Very handsome & tapering to a point
Hickory 10 S. 15 E. 45
W. oak 10 N. 70 W. 124

N. E. 1/4 Cen. N. Stone 30x24 flat, square at both ends, W. oak 24 N. 72½ W. 386½
BK. C. p. 106

Plat of Sect. 12 Tp. 14 N. R. 1 West.



James Glover. S. ½ of N. W. ¼ &
N. W. Corner. A. W. oak 30 S. 38 E. 43.
Do 29 N. 52 E 57
N. E. Corner. B. Sugar 6 S. 47 W. 3
Poplar 33 N. 69 E. 17.
Bk. B. p. 12.

Heron, Widow. Survey for.
Beginning 10 p. S. of N. W. Cor. of Sec
Thence S. with Sec. line 69 p. & 23 L.,
" E. " " bear. 51 p. & 13 L.,
" N. 9 W. 82 poles, thence S. 73¾ W.
46 p. & 17 L. to the beginning,
Estimated to contain 23¾ Acres.
S. E. Cor. of this survey
Elm 3 N. 82 E 32½
W. oak 40 N. 2 W. 40

S. W. Cor. of Sec. Stone 23 x 33 thin &
flat & tapering to point at top.
Witness standing

½ mi. post on S. side, Stone 12 in. square with sharp point at top, old witnesses standing,
S. W. ¼ Cen. E. Stone 12 in. square, flat bottom sides tapering
Beech 14 N. 20 E 15¼
Do 28 S. 86¾ E 26
S. W. ¼ Cen. W. Stone 16 x 10 tapering to point, no trees.
S. ½ S. W. ¼ & Cen. E. divided into 40 E. & W. Stone 19 x 14 flat.
W. walnut 7 N. 70½ W. 18
Do 14 S. 6 E 12¼
Corner on W. side of same, Stone 20 x 16 sharp both ends,
Beech 16 N. 27½ W. 37½
Do 10 S. 15½ W. 29.
Bk. C. p. 108

Cen. of Sec. 12. Ash 6 N. 51 W. 35
Do 12 N. 86 E. 14
Bk. C. p. 161.

Cen. E. S. W. ¼ Huff's old corner moved N. about 4 ft, after running up the Sec. & dividing the gain.
His old witness Stone 10 x 16
Beech 30 S. 75 E. 27½
Do 14 N. 33¼ E. 11
½ mi. on W. Huff's cor. in mulberry stump, Stone 16 x 22 & one new witness.
Sugar 12 N. 28 E. 96½.
Cen. E. N. W. ¼ Stone 10 x 16
Sugar 5 S. 76 W. 10
Do 16 N. 15½ E. 38
Cor - 24 rds. W. of Cen. N. W. ¼ Stone 12 x 18
W. oak 40 S. 53 W. 98
Beech 14 N. 83 E. 37
Bk. C. p. 170

Stephen Hussey, N. ½ of N.E. ¼ Sec. 12. 14-1 W. except 16 rds. in width across the N. end of said N. ½; the S.W. Cor. or Cen. of Sec. found by running thro the Sec. both ways, Stone

16×30	Ash 8	N. 51 W.	20
	Do 12	S. 20¼ E.	13

S.E. Cor. or Cen. S. of N.E. ¼ Stone

16×30	B. Walnut 36	N. 57 W.	106
	Ash 8	N. 50 E.	73

Containing 72 a.

Jesse Hussey. E. ½ of said N.E. ¼ Sec. 12. except 30 rds. in width across the N. end.

Containing 65 Acres.

William Hussey has 15 a. off the N. end of E. ½ & 8 a. off the N. end of W. ½ of N.E. ¼ of Sec. 12, as follows. Commencing at the N.E. Corner of said N.E. ¼. Sect. Cor. Relocated by measuring on Range line from the N.W. Cor of Sec. 7 & 14-1E. 33.4 lks. which seems to correspond with old marks, Stone 12×22

	P. oak 16	N. 68½ W.	146
	W. " 36	N. 9 W.	–

Thence S. on range line 30 rds. to a stone, thence W. across said E. ½ to the line dividing said ¼ N. & S. to a stone, thence N. off said line 14 rds,

Stone 14×24	Oak 14	S. 13 E	74
	Do 24	S. 72½ W.	104

Thence W. across said N. ½ Stone 8×12

	Sugar 16	S. 67 E	46
	Walnut 16	N. 58-	

(by face of the compass as Hadley & myself take all witnesses)

Thence N. 16 rds. to ½ mi. post on N. of said Sec. 12., Relocated by running & measuring across the N. end of Sec. & taking ½ the distance, Stone 18×30

	Walnut 12	S. 19¼ E	100
	Poplar 16	S. 3½ E	109

Thence E. on Sec. line – rds. to beginning,

Cen. N. of said N.E. ¼ Stone 18×24

	Buch 18	N. 48½ W.	57
	Do 14	N. 6½ E.	61

BK C. p. 169

a. Ash 6 N. 51 W. 35
Do 12 N. 86 E 14
G. Stone 23×33 Old mit. standing.
F. Stone 12 in. square, sharp point, old mitures standing
D. W. oak 36 N. 27. E 94
Do 36 S. 87 W. 98

1. Boulder 19 inches
2. " 15 "
3. " 12 "
4 " 12×6 "

Pt. of John S. Woodward Estate.
S. E 1/4 Sec 12 Tp. 14 1 West.

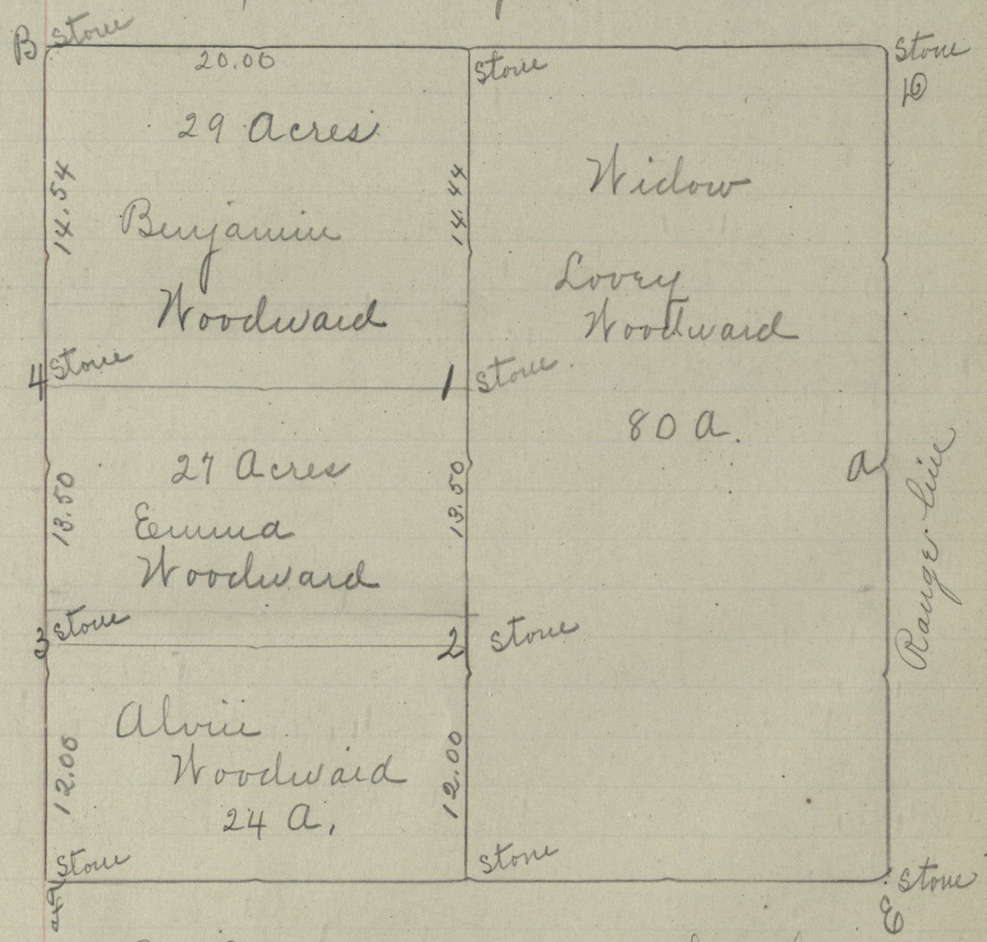

See Sec. 7 + 20 - 14 - 1 E for balance.

Plat of Sect. 13 Tp. 14 N. R. 1 West

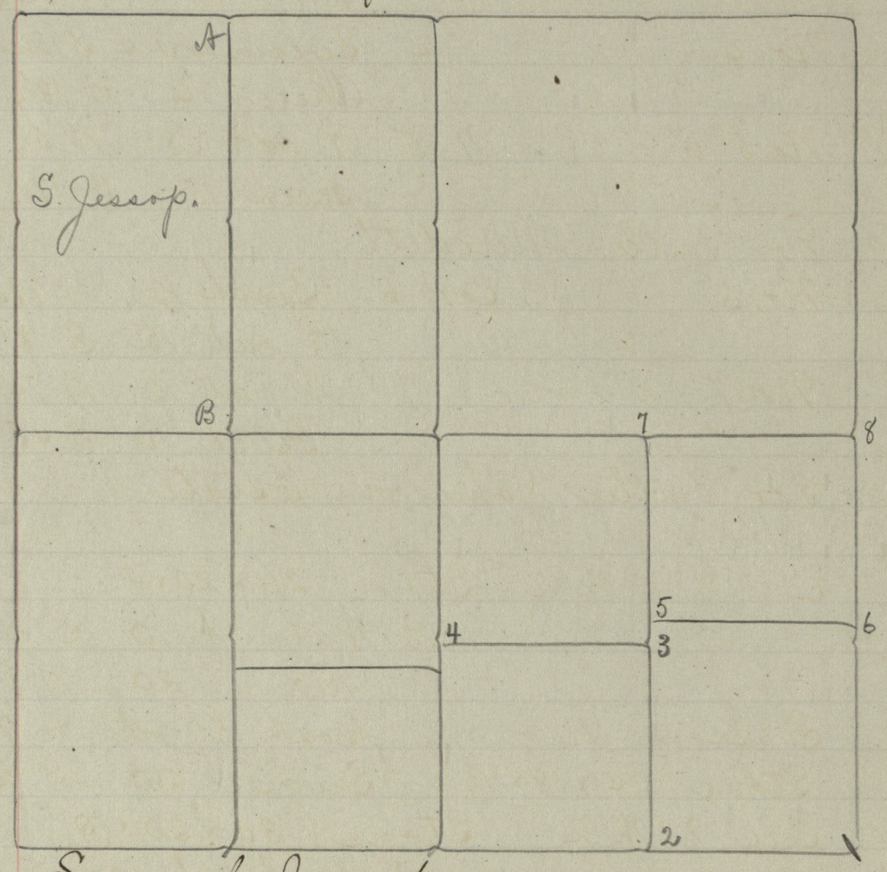

Samuel Jessop.
N. ½ of N.W. ¼ & N. E. Corner.

	A.	Ash	18	S. 81 E.	14
		Buck	5	S. 23 E.	13½
S. E. Corner	B.	Sugar	14	S. 68 W.	24
of the 80 …		Do		S. 8 E.	61

Bk B. p. 13

E. ½ mi. Sec. 13 Relocated from old trees. Stone 14 × 22

8	W. oak	15	S. 19½ W.	30
	Do	18	N. 10 W.	44

Bk. C. p. 208

Corner No. 1 S. E. Sect. Corner. Relocated for N. Meridith.

1.	Hickory	32	N. 98¾ E.	52
	Beech	15	S. 7½ E.	64

Susanna Nalrede Power.

No. 2 in Plat.	Cor. 2.	B. Walnut	38	S. 63 E.	154
		B. Ash	29	S. 25½ E.	176

No. 3 in Plat.	Cor. 3.	Sugar	16	S. 48 E.	37½
		Do	18	N. 32 E.	54½
No. 4 " " "	4	Sycamore	4	S. 36 W.	12
		Cherry	4	S. 13¼ E.	63
No. 5 " 6 " " "	N. 5	R. oak	28	N. 5¼ W.	210
		Beech	15	S. 19½ E.	270

For Fuller Meridith.

No. 6 …	Cor. 6.	Beech	12	N. 77¼ E	78
		R. oak	15	S. 18¼ E.	125
No. 7.	" 7.	W. oak	12	N. 74 W.	58
		Beech	10	S. 45¾ W.	50

For Fuller Johnson's Estate. Bk. C. p. 5.

Cen. N. N. W. ¼ Stone 26 × 20 × 9

B. Walnut	10	S. 60¾ E	138	
Do	20	N. 85 E.	47	

S. from N. ½ mi. post 87 rds. & 7 L.
Stone 24 × 18 × 14 Sugar 20 S. 74½ E. 196
Cen. N. W. ¼ Stone 30 × 20 × 10

W. Walnut	10	S. 57 W.	46
Beech	8	S. 68 E.	81

Thence N. 9 rds. & 6¼ L. Stone 28 × 18 × 14 of a point 9 L. N. of the stone above.

Cherry	12	S. 75 W.	17

Thence E. 36 rds. & 5 L. Stone 20 × 18 × 16
" S. 16 rds. Stone 16 × 14 × 12.
Bk C. p. 285

Plat of Sect. 14. Tp. 14 N. R. 1 West.

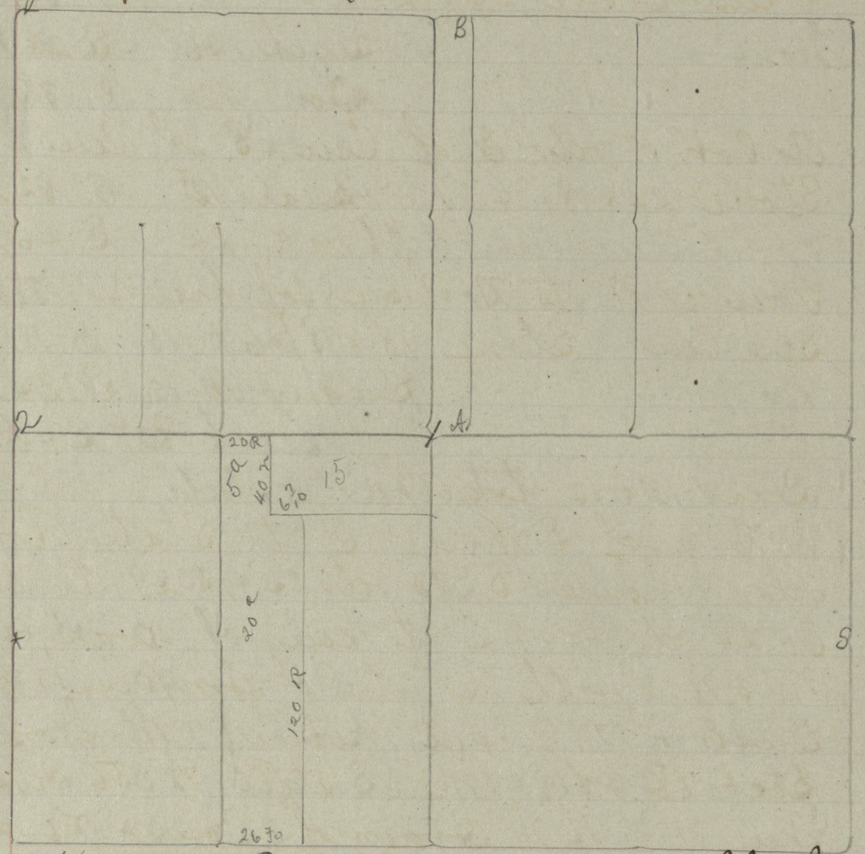

Henry Benjamin. 20 a. off the W. side of W. ½ of N.E. ¼ +

N.E. Corner.	B.	Beech	20	S. 20 E. 34
		Hickory		S. 64 W. 23
S.E. Corner.	A.	Ash	18	East 22
		Sugar	5	N. 16 W. 19

BK. B. p. 14.

Cen. of Sec. 1.	Walnut not mkd.	N. 5½ W.	11½
Cen. W. Cen.	Rock 4 x 12		
	2. Ash 30	N. 80 W.	52
	Beech 10	N. 53 W.	63¾

Ruckton & Free. Survey for. BK. C. p. 144

Cen. E. S.E. ¼ Stone marked with x
Cen. S. Cen. Stone 14 x 8 x 6

	Beech 12	N. 81 E.	3½

A cor. 10 rds. W. of Cen. S. of S.E. ¼ less 1 L.
Stone 30 x 24 x 20

	Beech 18	N. 25¼ E.	137½
	Elm 24	S. 25 E.	99

A Cor. for Wm. Ruckton. 70 rds. E. of Cen. S. of Cen. Stone 24 x 12 x 18

	Beech 26	S. 28 W.	36½
	Do 12	N. 75 W.	20

A Cor. 17 rds. E. of Cen. S. of Cen.
Stone 24 x 18 x 14

	Poplar 12	N. 82½ E.	32
	W. oak 24	S. 46½ W.	61½

Thence N. to N. line of the ¼ 17 rds. E. of Sec. Cen. Stone 18 x 14 x 6

	Sugar 18	S. 34½ E.	31½

BK. C. p. 285.

Secs. 13 & 14. together.
N.W. ¼ of S.W. ¼ E. to State Road 12¾ rds., thence S. 80 rds. & 18 L. to cor., thence E. 24 rds. & 17 L. to cen. of road, thence N. 13 W. (with points of compass) 81 rds. 7 L., an E. of N. ½ 4 A. nearly, W. from ½ mi. post. 8⅚ rds., then still W. 5⅚ rds. & 10 L., then 17 N.W. Corner of Dower 86 rds W. of ½ mi. post.

	Sugar 12	S. 30½ W.	52⅝
	Beech 18	S. 1 E.	55

Thence S. 40 rds. 7 L. to Cen.

	Beech 18	N. 83¾ E.	40½
	Do 6	S. 25 W.	45¾

Thence E. 86 rds. to line, & still E. 18 rds. & 18 L. to road,

	W. oak 36	N. 48½ W.	176½

Thence N. 13 W. 40 rds. & 12 L.

BK. C. p. 331,

Plat of Sect. 15 Tp. 14 N. R. 1 West.



Samuel Mc. Daniel. Survey for.
Cen. Sec. 15, pretty good stone

Beech	14	N. 73 W.	13
Do	16	N. 74½ E.	13

N. ½ mi. post Relocated. Old wit. dead. Good stone.

Beech	28	N. 48½ E	43
Do	12	S. 51 W.	28

Cen. N. N. E. ¼, Small stone.

Ash	16	N. 71 E.	25
Beech	26	N. 63 W.	49

N. E. Cor. of Sec. Relocated by crossing each way, good stone

Beech	6	South	124
Elm	26	N. 81 E.	135

Cen. S. of N. E. ¼ Stone

Ash	18	N. 38 W.	21
Buch	8	N. 71 E	22

S. ½ mi. post Relocated from old stump Stone promised.

Beech	6	S. 8½ W.	60
Lynn	12	S. 75 W.	41

W. ½ mi. post Relocated. one stump, good stone.

Beech	16	South	94
W. oak	30	N. 17 W.	187

BK. C. p. 13.

Wm. R. Rushton, Et al. Survey for change of road. Beginning 105 rds. W. & 78 rds. W. of S. E. Cor. of the S. W. ¼ Sec. 15, & running thence E. 51 rds. dividing the lands of Dolly R. Barker & Wm. R. Rushton, thence S. through the lands of said Rushton 31 rds, intersecting the present location of the road. BK. C. p. 193.

S. E. ¼ Sec. 15,

No. 1, is Cen. of said ¼.	1.	Hickory	16	S. 53 E. 29
		Ash	10	N. 79½ W. 9
as in plat	No. 2.	Sugar	14	N. 27½ W. 42
		P. Oak	14	S. 60 W. 36
" " "	No. 3.	B. Walnut	8	N. 88½ W. 107

E. ½ mi. relocated from old witnesses.

Stone 10 x 14	Beech	6	N. 44 W. 32
	Sugar	12	S. 45½ E. 120

Cen. E. S. E. ¼ Stone 15 x 20 B. Wal. 4 N. 12½ W. 91½

Cor. 78 rds. N. of S. E. Cor. of the Sec.

Stone 20 x 15	B. Walnut	4	N. 10¾ W. 141
Stone 10 x 14 S. 10 E. 26	Corner 27½ rds. N. of Cen. N. of S. E. ¼, Stone 16 x 20		
	Hickory	16	S. 7¾ W. 5½
	Sugar	18	S. 71½ W. 30

BK. C. p. 259.

Plat of Sect. 16 Tp. 14 N. R. 1 West.



Joel Neff N.E. 1/4 of S.E. 1/4 &

N.W. Corner.	1.	Beech	14	S. 5½ E.	24
		Do	12	N. 44½ E.	63
S.W. Corner	2.	Sugar	20	S. 55 W.	14
		Elm	12	N. 62 E.	20
S.E. Corner.	3.	Beech	13	N. 15 W.	11
		Do	13	N. 85 E.	13

Bk B. p. 16.

Allen Stout, Estate, Division of.
Secs. 16, 20 & 21 in Tp. 14 N. R. 1 West.
Consisting of N.W. 1/4 & N.W. 1/4 of S.W. 1/4 of Sec. 21 & S.E. 1/4 of N.E. 1/4 of Sec. 20, & 30 a. off the S. side of S.W. 1/4 of Sec. 16,

Cen. Sec. 21	White elm	40	N. 24½ E.	33
	Buckeye	12	S. 33 E.	52

The N.E. Corner of the 30 a. off Sec. 16

W. thorn	6	S. 11½ E.	226

N.W. Cor. of said 30 a. off said Sec. 16

Peach tree	2	S. 16 W.	38
Beech	24	N. 3 E.	196

N.W. Cor. Sec. 21.	Beech	10	N. 2½ E.	98
Relocated	Ash	30	S. 21½ W.	43

Cen. W. on W. side of N.W. 1/4 Sec. 21

W. beech	5	N. 50½ E.	4
Sugar	16	S. 29 W.	38

Cen. N.E. 1/4 Sec. 20	Ash	6	S. 48 E.	27
	W. Beech	8	N. 35 E.	18

Cen. on W. side of S.W. 1/4 Sec. 21

Ash	34	N. 51 E.	19
W. ash	30	S. 27 W.	21

Cen. of S.W. 1/4 Sec. 21.	Hickory	12	N. 28½ E.	25
	Ash	10	S. 8 W.	28

Cen. on S. side N.W. 1/4

B. oak	30	N. 47½ E.	34
Do	24	S. 88 W.	61

William Stout. ½ mi. post on E. side of Sec. 21 Relocated.

R. oak	15	N. 35½ E	20
R. "	56	S. 4 E.	50

Sarah Barry, Widow's Dower. Commencing 100 rds. S. of ½ mi. post on N. side of Sec. 21 on E. line of N.W. 1/4

R. oak	44	N. 49 W.	40
Ash	5	N. 42 W.	50

Thence W. 41 rds.	Mulberry	12	N. 36 E.	25
" N. 12 " , a post	Thence W. 32 rds.			
	Cherry	8	S. 31½ E.	59
	W. oak	33	S. 42 W.	50
Thence N. 28 rds.	B. walnut	40	S. 13 W.	62
" E. 20 "	B. walnut	22	N. 77 E.	64
	Cherry	10	N. 63½ W.	79
" N. 12 "	Cherry	10	S. 5 W.	58
	Beech	8	S. 47 E.	18
" W. 20 "	Beech	20	N. 74 W.	16
	Cherry	8	N. 42½ E.	63

" N. 66 rds. to a line of 30 a.

Beech	14	N. 6 E.	13

Beech 16 S. 23 W. 43.
Thence E. & S. by the line of the tract to Beginning

Partition of said between Audrew C. Stout, Walter C. Stout & Delphina Stout
Audrew C. Stout's Portion commences 50 rds. S. of ½ mi. post on N. side of Sec. 21, Ash 26 N. 49 E. 33
W. elm 8 N. 87 W. 23
Thence W. 53 rds. Cherry 10 S. 69½ W. 17
Beech 8 N. 13½ E 37
" S. 10 rds. to a Cor. of the Dower,
" N. 10 rds. Beech 12 S. 31 E. 50
Do 24 N. 23 W. 55
" W. 87 rds. to Sec. line.
Beech 18 N. 19 W. 77½
Do 18 S. 5 E. 18
" N. E. & S. by the line of the tract to beginning.

Variation 6 abt.

Walter C. Stout's Portion Commences 41 rds. N. of S. E. Corner of the last described portion
Cherry 10 S. 6 W. 72
Sugar 26 N. 41½ W. 32
Thence W. 12 rds., thence S. 10 rds., thence W. 20 rds., thence N. 10 rds., thence W. 87 rds. to Sec. line., (The last 5 corners are given in the description of Audrew's portion) Thence S. 30 rds., thence W. 80 rds., " S. 80 rds., " E. 80 rds., thence N. 40 rds.,
Beech 22 N. 28½ E. 15
Do 11 N. 76½ W. 18
Thence E. 119 rds. B. walnut 4½ S. 20½ E 140
W. oak 44 S. 83 W. 267
Thence N. 70 rds. to beginning.

Jones' Widow Dower of ii Sec. 16 & 21.
Beginning at the N. E. Corner of S. E. ¼ of S. E. ¼ of Sec. 16, thence S. with Sec. line 90 poles, 10 of which is in Sec. 21
Beech 12 N. 55 W. 42
Sugar 20 S. 21½ E. 71
Thence W. with Sec. bear. 80 poles
Swamp ash 26 S. 52 W. 16
Hackberry 18 S. 87 E 29
Thence N. with Sec. bearing 90 poles to the N. W. Cor. of the first named 40, thence E. with Sec. bear. 80 poles to beginning.
Containing 45 a. BK C. p. 116.

Sec. 16-14-1 W.
S. ½ mi. post. old witnesses.
Stone 24×15×12 Beech 20 S. 20½ E. 19
Cen. N. N. E. ¼, Stone 18×12×10
S. ash 24 N. 55 W. 13½
Beech 15 S. 85 E. 16
N. ½ mi. post by measurement, Stone 18×12×5 B. walnut 18 N. 3 E. 362
Sec. Cor. Stone 18×10×8
Beech 28 S. 51 E. 111
Do 20 N. 64½ E 111½
Cen. W. Cen. Stone 15×10×6
W. Elm 40 N. 41 W. 125
Cen Beech 30 N. 80 W. 134
Cen. N. W. ¼. Stone 24×15×9
W. oak 36 N. 53 E. 11½
P. oak 24 S. 58½ W. 94
Cen. W. N. W. ¼ Stone 24×18×12
P. oak 24 N. 40½ W. 106½
Do 20 N. 52½ W. 128
BK. C. 332

Plat of Sect. 17 T. 14 N. R. 1 West.



Moses Crawford, N. ½ of S. E. ¼
N. E. Corner. A. Pin oak 36 N. 8 W. 19
Sugar 10 N. 83 W. 21½
The same, E. ½ of S. W. ¼ +
N. W. Corner. B. Beech 5 N. 89 W. 10
Sugar 22 N. 10 W. 22
BK B. p. 17

Cen. N. Cen. Stone 22×14 at bottom, 2 sides smooth + square, at top tapering
Ash 10 N. 53½ E. 125
Beech 15 S. 58¼ E. 112
Cen. of Sec. Stone 18×12, flat
Pin oak 26 N. 13½ W. 63
Mulberry 12 S. 29¾ W. 224¾
Cen. E. Cen. a large round boulder,
Walnut 4 S. 69 E. 49
Hickory 14 S. 35¾ W. 122½

½ mi. post on E. side Relocated from one old tree or stump. Stone 16 in. sq. large, tapering gradually to top wedge fashion. Sone oak 18 N. 28¼ W. 87¼
BK C. p. 120

Beginning at the N. ½ mi. post of Sec, + running E. 160 rds. + 20 L, to Cen. of Sec, thence E. 160 rds + 21 L, to E. ½ mi. post, thence N. to N. E. Cor. of Sec, thence due W. 160 rds. + 21 L, N. ½ mi. post found, a cor. established due N. of ½ mi. post in the Cen. of Cumberland Road. Rock 8×10
(Dist. 25 rd. 13 L.) Rock 10×12 East 100
Do 10×12 West 100

70 rds. + 20 L. S. of N. ½ mi, stone cutting off 35 a. more or less - off the N. end of N. ½ S. W. ¼ + 45 a. more or less on the S. end of said 80 - Stone 10×12
Boulder W. oak 20 N. 40 W. 197

70 rds. + 12 L. S. of Cen. on the N. of S. W. ¼ Cutting off 35 a. more or less on the N. + 45 a. more or less on S. of N. ½ of said ¼, Stone 12×15
Elm 10 S. 72½ W. 50

Plat of Sect. 18 Tp. 14 N. R. 1 West.



E. 1/2 mi. post Relocated, good flat lime stone 22 x 10

W. oak	36	S. 54¾ W.	68
Beech	10	N. 57 W.	63½

W. 1/2 mi. post found by fair trial (The field notes being wrong)
Stone 26 x 14 round off one side

R. oak	18	N. 9 E.	65
W. oak	28	S. 16 W.	51¾

Cor. on N. of S. E. 1/4, a good flat stone 24 x 12

Beech	10	S. 22 E.	117
W. oak	40	S. 22½ W.	141

(Here is a reference to work recorded on page 102)
BK C. p. 16

S. E. 1/4 Cor. N. Stone 24 flat

Beech	15	S. 15½ E.	115½
Elm	10	N. 39 W.	153

Cor. of Sec. Stone 40 x 28, load for 6 men,

Beech	22	N. 51¼ W.	113½
Walnut	14	N. 53¾ E.	213

A good solid boulder at ½ mi. post on N. one old wit. tree standing, from which we raise the corner, & 2 others taken

Beech	17	N. 22 E.	90¼
Do	20	N. 88¾ W.	36

BK C. p. 102.

Plat of Sect. 19 Tp. 14 N. R. 1 West.

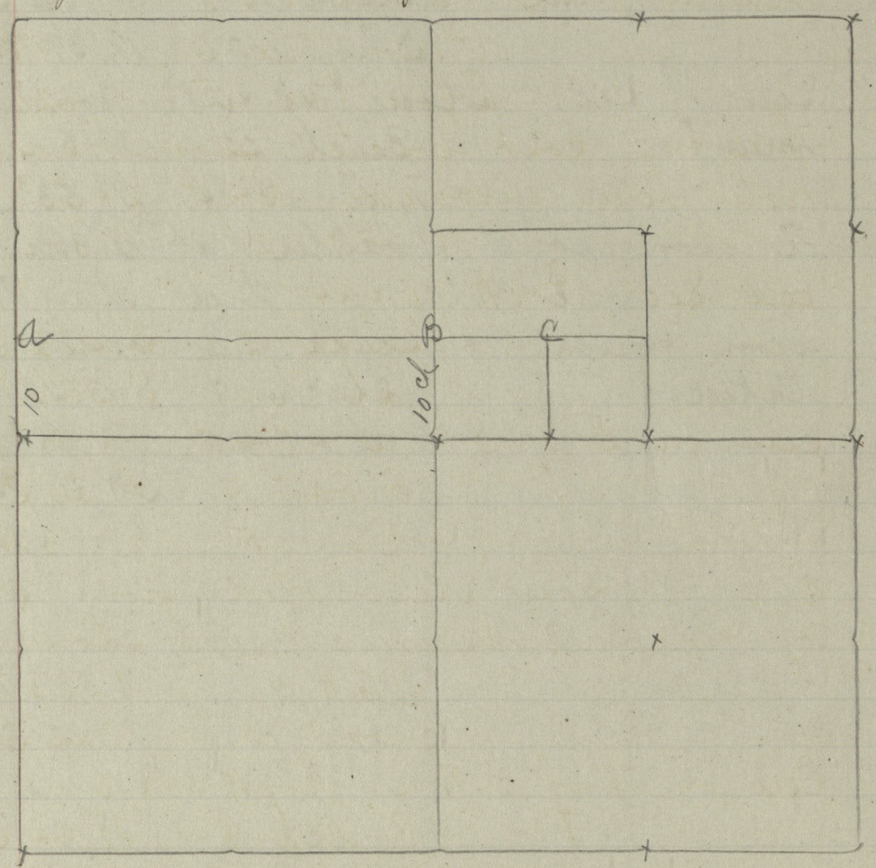

Cen. E. N. E. 1/4, flat stone 20×24
Hickory 26 S. 75 E 34
N. Elm 18 S. 63½ W. 21½
N. E. Cor. of Sec. Relocated, flat lime stone 14×24 R. oak 8 N. 50 E. 79½
Do 40 S. 45½ W. 194
Cen. N. N. E. 1/4 Stone 16×18
W. oak 30 N. 14¼ E 194½
Hickory 30 S. 5½ W. 38
Cen. S. S. E. 1/4 post. R. oak 48 S. 59 W. 126
Beech. 14 N. 77½ E 55½
Cen. of S. E. 1/4 a good post.
Beech 28 S. 44 E 64
R. oak 28 N. 15½ E 77.
Cen. of N. E. 1/4 flat stone 12×14
Beech 18 S. 20 W. 50
W. Elm 20 N. 63¾ W. 31
B.K.C. p. 16

S. W. Cor. Relocated from stump of original bearing trees. Rock 10×16
Plum tree 6 N. 19 E 36
Coffee tree 5 N. 62¼ W. 175½
W. ½ mi. post located from measurement Notes being incorrect. Rock 12×16.
W. oak 22 N. 35½ W 85
Cen. Sec. Rock 16×24
Beech 12 S. 47½ E 21
Ash 6 S. 33½ W. 73½
Cen. on E. of S. W. 1/4 Rock 15×18
S. oak 9 S. 36 E. 67½
Do 5 S. 11½ W. 106
S. ½ mi. post Relocated from stumps of original bearing trees, Stone 8×12
Oak 7 N. 53½ W 97
S. oak 10 N. 22 E 99
Cen. on W. of S. W. 1/4 Rock 10×16
S. ash 8 N. 62 E. 15
Hickory 3 S. 47 W. 30
B.K.C. p. 132.

Cooper Harris Survey for.
40 rds. N. of W. ½ Mi.
Stone 10×12 Elm 14 S. 26 E 213½
40 rds. N. of Cen. of Sec.
Stone 10×10×12 W. oak 14 S. 79 W. 70
Apr. 24 - 1896.

Plat of Sect. 20 Tsp. 14 N. R. 1 West.

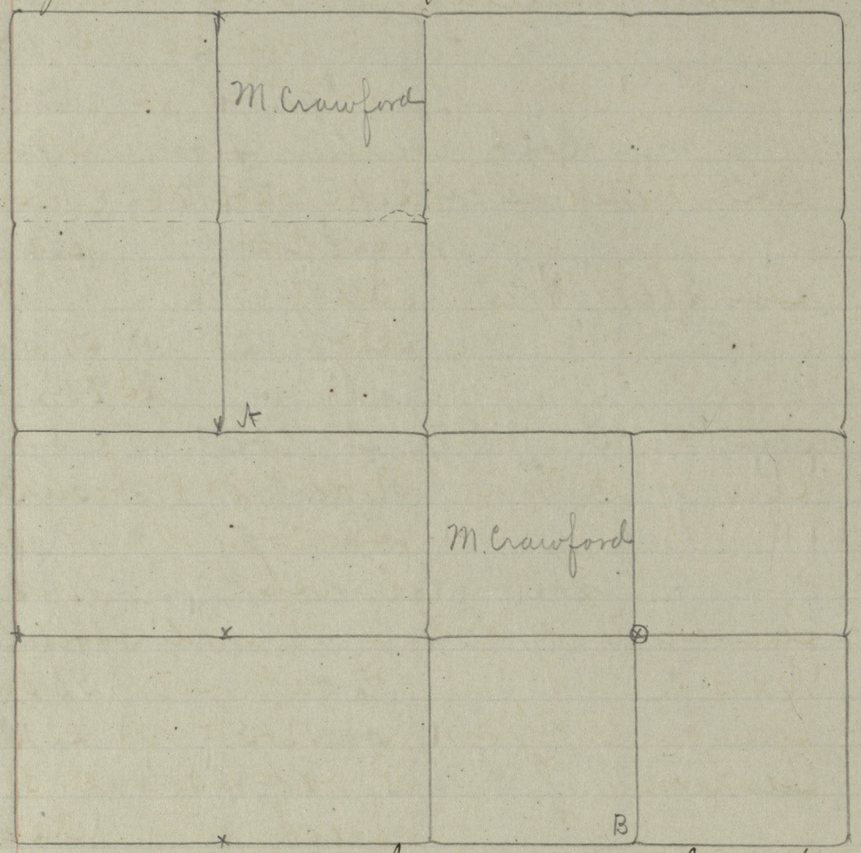

Moses Crawford. E. ½ of N. W. ¼ r
S. W. Corner. A. Beech 15 r N. 85¼ E 9
R. oak 20 S. 47 E. 10
N. ½ of S. E. ¼ r S. E. Corner
B. Beech 18 N. 65 E. 5
BK B. fo. 18.

Cen. N. Sec. Cen. Beech N. 85 E. 9
S. oak 20 S. 47 E. 10
Cen. E. Cen. Beech 18 N. 65 E. 6
BK. B. fo. 18.

James Barker. Survey for. S. W. ¼ of S. W. ¼ of Sec. 20 & the S. E. ¼ of S. E. ¼ Sec. 20. Commencing at Cen. on S side of S. W. ¼ of Sek. 21. from which
Beech 10 S. ½ W. 18
Do 10 S. 73 E 37
Thence to Cen. of ¼ Sec., thence W. to Cen. on W. side of said ¼ Sec, Each

of which is given in the former survey.
Then W. to Cen. of S. E. ¼ of Sec. 20,
B. oak 24 S. 6 W. 29
Hickory 14 N. 34 E 28
BK. C. fo. 3.
Cen. N. N. W. ¼ Burr oak 36 N. 66 W. 52
Hickory East 50
Cen. of N. W. ¼ Beech 12 N. 13 E 35
Do 18 S. 21 E. 24
BK C. fo. 16.

Cen. of S. W. ¼ Rock 12×8 buried
Hickory 17 N. 18 W 113½
S. ash N. 62½ E. 164½
Cen. on W. of S. W. ¼ Round boulder 10×13
B. oak 45 N. 56¼ E. 308
Cen. on N. of S. W. ¼ Rock 10×14 wedge fashion.
R. oak 20 S. 38 E 9½
Beech 15 East 8⅔
Cen. N. of S. E. ¼ Stone 6×8
Elm 5 N. 38 W. 30
R. oak 16 N. 41 E. 107
BK. C. fo. 130

A. G. Mc. Kormack Et al, Survey for.
26⅔ rds. W. Cen. of S. E. ¼
Ash 10 N. 75 E. 27
B. oak 30 N. 11 E. 112
Cen. E. S. E. ¼ Relocated from old mt. stumps,
R. oak 20 N. 89 W. 103
Hickory 10 S. 63½ W 61
60 rds. N. Cen. E. S. E. ¼
Walnut st. 24 S. 11 W. 13
Hickory 14 N. 84 E 43
160⅔ rds. W. of Cen. E. of S. E. ¼
B. oak 10 S. 5½ E. 122
B. oak 24 S. 36¼ W. 74
Estimated at 40 A. BK C. fo. 202

York Estate. Survey for iii Secs 21 & 22 together.
N. W. Cor. Sec. 22 Stone N. 45 W. 42 L. of the tree corner. The stone having been set without allowance of variation
A corner 86 rds. N. of S. W. Cor. of sd. Sec. 22, Stone 20×10×9, Then 20 rds. to a stone 18×12×9, in mudhole, thence E. 12 rds. to a stone 16×12×9 in the branch; thence S. 20 rds. to stone 16×12×10,
Cen. W. Cen. Sec. 22. Stone 14×10×7.
W. oak 26 N. 31 W. 193½
N. of N. W. ¼ a lack of 10½ L.,
Cen. N. N. W. ¼ Stone 14×12×10
R. oak S. 46 W. 55
Sugar 18 S. 20 E 80½
Cen. of N. W. ¼ Stone 20×15×9
3 poles S. of Cen. W. of S. ½ of S. ½ of N. W. ¼
Stone 20×15×6 Beech 20 S. 53½ E 26
Thence W. 8 rds. Stone, 6 rds N. of Cen.
W. of Cen. of Sec. 2 small stones
W. oak 18 N. 58 W. 95
Then W. 8 rds. Stone 15×12×9
" go to 6 rds. N. of Cen. of W. ½ of S. W. ¼ Stone 15×12×8, Thence N. 20 rds, Stone 22×15×12; 26 rds. N. of W. ½ mi. post, Stone 22×12×8, Then N. 5 rds × 13¾ L, Stone 20×14×12, thence 5 rds, 13¾ L to stone 24×20×15, Then E. 40 rds, Stone 28×20×4, Then E. 8 rds, stone, Then E. 8 rds, stone, thence E. 8 rds. stone, thence E. 8 rds. stone, thence E. 31 rds., thence W. 8 rds. stone, thence W. 8 rds, a post, thence W. 8 rds. a post, & then 8 rds. to a stone.
Nancy York, the widow, gets the E. ½ of E. ½ of S. E. ¼ & 12 a. E. of it.
Beginning 86 rds. N. of Sec. Cor.

12 rds. E. & W. × 20 rds. N. & S.
A. J. York, 45 a. E. of the road.
Thos Rushton Heirs get the N. E. ¼ of N. W. ¼ of Sec. 28 in Morgan Co. & 5½ rds. wide N. & S. of A. J. York's portion. 40 rds. E. & W.
Aquilla's next N. of them 3 rds. by 80 rds. to Smith York., Then on S. of the E. ¼ of the 20 a.
John York 6 rds. by 40; then 5 pieces 8×31 N. & S. BK. C. p. 272.

Smiddler, Mc. Cormack et al. Survey for, 1898.
W. ½ mi. Stone 8×12×15
Stone East 30
Cen. W. S. W. ¼ Stone 4×12×14
Stone East 30
Cen. of Sec. Stone 8×10×18
Stone South 30
Cen. S. Cen. Stone 9×17×24
G. ash 3 N. 30 W. 30
Stone West 21⅓
J. W. Trotter, Sur. H. Co.

Plat of Sec. 21 Tp. 14 N. R. 1 West.



S. W. Cor. of Sec. Relocated from stump, Rock 12 x 14
Beech 8 S. 32 E. 60
Cen. S. of S. W. 1/4 Rock 14 x 16
Ash 7 N. 37 E. 40
Cen. on S. of E. 1/2 of S. E. 1/4 Rock 14 x 17
Beech 8 N. 15 1/2 W. 58
Do 15 N. 45 1/2 E 86
S. E. Cor. of Sec. Relocated from agreement of parties & measurement Rock 20 x 24
Beech 15 N. 45 E 104
Ash finger post 5 S. 31 1/2 W. 40 L.
Bk. C. p. 137.

Cen. S. of N. E. 1/4 Stone 12 x 16
Stone 12 x 15 N. 51 1/2 W. 26
Do 10 x 12 N. 40 1/2 E 35
Cen. N. N. E. 1/4 Stone 14 x 24
B. walnut 16 N. 10 1/2 E 34
Ash 14 S. 26 W. 30
Bk. C. p. 204

Sec. 21 - 14 - 1 W.
50 rds. S. of N. 1/2 mi. stone 15 x 12 x 4
a corner 30 rds. & 6 L. N. of Cen. S. of S. E. 1/4 of Sec. 16. or 30 a. off the S. W. 1/4 stone
Beech 28 N. 14 E. 99
Beasley 65 a. S. W. corner, stone 12 x 10 x 7
Apple tree 15 S. 89 1/2 W. 60
Bk. C. p. 332.

Plat of Sec. 22 Tp. 14 N. R. 1 West.

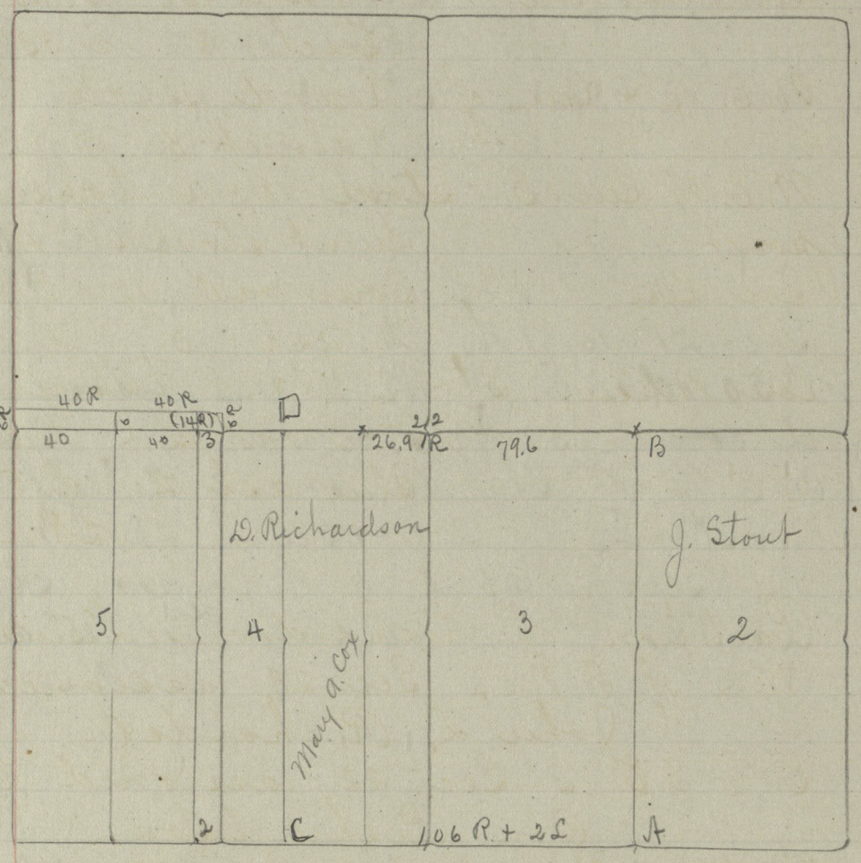

Daniel Richardson, E. ½ of S. W. ¼ Sec. 22.

Sec. Cor.	1.	Beech	22	N. 8 W.	13
		Do.	14	S. 59 E.	22
D. R's S. W. Cor.	2.	Sugar	21	S. 71 W.	11
		Beech	8	N. 41 E.	7
" " N. W. Cor.	3	Beech	20	N. 31 E	54
		Sugar	33	N. 49 W.	49

Bk B. p. 19.

Jesse Stout. E. ½ of S. E. ¼ Sec. 22 x

S. W. Corner.	A.	Hackberry	7	N. 5½ E.	14
		Beech	28	S. 3 W.	14
J. S. N. W. Cor.	B.	Beech	22	S. 68 W.	18
		Do	10	S. 70 E.	13

Bk. B. p. 19.

N. E. ¼ Cen. N. Stone 24 x 22 tapering to point at top.

Lynn	16	S. 73¾ E.	107
Beech	8	S. 33½ E	115

N. E. ¼ & Cen. of. Round, small boulder.

Walnut	3	S. 15½ E.	130

N. E. ¼ Cen. E. Stone 18 x 16 tapering to a point.

Burnt stone	4	N. 75¼ W.	7½
Sec. Cen. Sour oak	12	S. 88½ W.	63½
W. ash	10	N. 17 E.	83

Cen. N. Cen. Stone 18 x 10 tapering

Pin oak	12	N. 6¼ E	39
Blue ash	12	S. 5¼ W.	42½

Bk. C. p. 19

Partition of Richardson's Lands.
W. ½ of S. W. ¼ Sec. 23 assigned to John L. Richardson.
E. ½ S. E. ¼ Sec. 22 assigned to Ora Richardson.
Widow's W. ½ S. E. ¼ Sec. 22 + 26.9 rds. off E. side S. W. ¼ Sec. 22 = 107 a. more or less.
4th share 52 rds. + 17 L. on E. ½ S. W. ¼ Sec. 22 + 14.52 rds. off E. side of W. ½ S. W. ¼ & S. end W. ½ N. W. ¼ Sec. 22
5th share 65.3 rds. off W. side S. W. ¼ & S. end W. ½ N. W. ¼ Sec. 22 making 68 a. more or less.

26.9 rds. W. of Cen. of Sec. Stone 10 x 12

Hickory	16	N. 54 E	39½

14.52 rds. W. & 6 rds. N. of Cen. S. of N. W. ¼ Sec, Stone 10 x 16

W. oak		N. 74½ E	290

26 rds. W. of S ½ mi. stone, stone flat, 10 x 12

Sour oak		N. 13 W.	59½

65.3 rds. E. of S.W. Cor. of Sec.
Stone 10×15 Sugar N.24W. 63.

For Mary A. Cox,
Corner Set C. Ash 10 N.39½E 35
Stone 7×9×14 Poplar 17 N.59W. 94
" D. Stone 6×9×6 N.70½E 14
Stone 7×10×12 " 5×10×11 N.69W. 16

Twist 10650
2d 52.68 to N.E. cor. of S.W. 80
Thence N. 6 rds. thence W. 14.32 rd.
" " 65 rds. to L.

Plat of Sect. 23 T 5 N. 14 N.R. 1 West.



Enoch Williams. E. ½ of S.W. ¼ of
Sec. 23. +
N. E. Corner. 1. Beech 20 S. 10½ E. 120
Apple 5 N. 13¾ W. 163
S. W. Corner. 2. Beech 14 S. 38 W. 61
Do 12 N. 18 W. 36
BK. B. p. 20

Jesse Stout. W. ½ of S.W. ¼ +
N. E. Corner. 3. Hickory 4 N. 86 W. 20
Elm 10 S. 50½ E 127
BK. B. p. 20

Samuel Barker. W. ½ of N. W. ¼ +
N. E. Corner. 4. Beech 10 S. 37 E 75
Water beech 4 S. 13½ E. 83
BK. B. p. 20

N. E. ¼ Cen. E. Sec. 23. Stone 14 x 10
Sugar 6 S. 10¼ E 33
Beech 18 N. 82½ E 23
½ mi. post Stone 15 x 6 tapering to a point.
S. E. Corner of Sec. Relocated from one old stump! (plain) white, large boulder
Hickory 10 S. 24½ E 127¾
Do 12 N. 44½ E 177
Cen. E. Cen. Stone Beech 15 S. 9¾ W. 87
Do 12 S. 52¾ W. 90
N. E. ¼ Cen. N. Stone 16 x 12 3 corners
Beech 12 S. 29½ W. 44
Do 12 S. 47 E. 78⁸
Cen. N. E. ¼ Stone 13 x 10
Poplar 5 S. 13½ W. 11½
Beech 12 N. 25 W. 14
an elm, 14 Dist. 92 - Bear S. 47 E.
N. E. Cor. Sec. 23 Relocated, Stone
Elm 40 S. 3 E. 70
Beech 15 S. 67½ W. 110½
Relocated, Hickory S. 14 E 155½
BK C. p. 19.

Survey for Richardson & Marley.
N. from S. ½ mi. stake 120. 12 rds,
Rock Rock. S. on line 3
N. from Cen. S. S. W. ¼ 80.29 rds.
Rock 10 x 12 Walnut 12 N. 89 W. 66
40 rds. S. L. S. of E. ½ mi. of Sec,
Rock 20 x 10 Oak 30 N. 29 W. .46

Widow Rushton's Dower E. ½ of N. W. ¼
Except 20 rds. W. side of same
S. W. Corner, Stone 18 & 16 x 11
Ash 3 N. 20½ E 52?
N. W. Corner Beech 28 S. 23½ E 120
Stone W. 20 rds. Stone 10 x 7 x 4
(Can hardly be read)

Plat of Sect. 24 T. 14 N. R. 1 West.

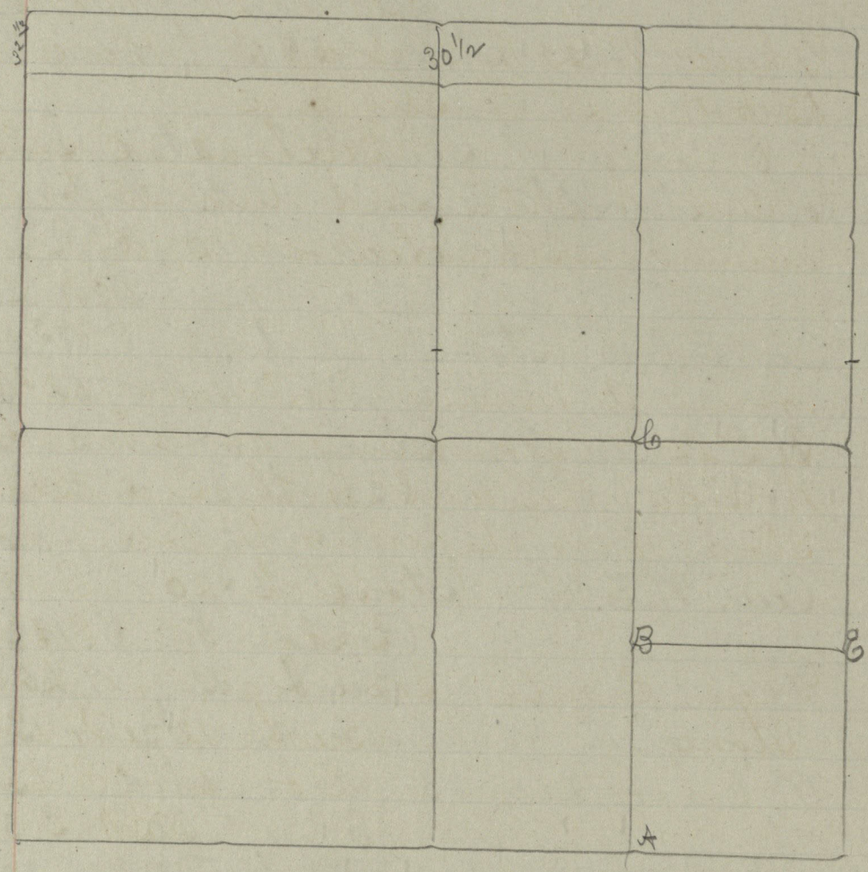

Hadley, Marshall & Mc Daniel
S. side of E. 1/4.

A.	Sugar	13	S. 10 E.	34
	Do	7	N. 35½ E	16½
E.	Sugar	13	S. 60¼ W.	42
	Do	7	N. 13½ E	
B.	Beech	16	S. 50½ W.	30
	Ash	10	N. 53½ W.	84
C.	Sugar	12	N. 2 E	23
	Do	6	S. 86¾ E	10

BK. C. p. 5.

Faus Lar, Beginning at N. W. Corner of E. ½ of the N. E. ¼ Sec. 24, Thence S. with Sec. bear. 118 poles,

W. beech	5	S. 2 E	17

Thence S. 81¾ E. 51 p. & 15 L., Thence N. 14½ E. 28 p. & 3 L.

W. oak	30	S. 63¾ E	67

Thence N. 59 W. 21 p., thence N. 41½ W. 20 p.

Elm	20	N. 89½ E	94

Thence N. 20 W. 21 p. & 3 L., thence N. 5½ W. 53 p. & 12 L. to Sec. line,

Beech	22	S. 42¾ E.	167

Thence W. with said line 25 p. to beginning, estimated at 27 a

BK. C. p. 115.

Henry A. Marley, 15 a. out of S. W. ¼ of Sec. 24. Beginning at ½ mi. post on W. side, thence E. with Sec. Bear. 60 p. Stone 18×16 tapering to top,

Beech	20	S. 15 W.	32
Sugar	10	S. 67 E.	116½

Thence S. with Sec. bear. 40 poles Stone

Beech	12	N. 17¼ W.	30
Do	6	S. 64½ E.	48

BK. C. p. 120.

Cen. of Sec. Stone 12×14

Beech	10	N. 42 E.	24
Do	11	S. 44 W.	115

Cen. N. S. E. ¼ Stone 8×10

Sugar	8	N. 18 E.	27
Do	12	S. 59¼ W.	40

Cen. of S. E. ¼ Stone 10×12.

Poplar	12	S. 37 W.	58
Hickory	6	S. 79½ E.	63

Cen. of S. W. ¼ Stone 12×15

W. oak	16	S. 19 W.	14½

Cen. on N. of S. E. ¼ of S. W. ¼ Rock 17×20

Beech	12	N. 50 W.	168
Cherry	10	S. 12 E	270

Cen. on N. of N. E. ¼ of S. W. ¼ Rock 12×14

Sugar	15	S. 62 W.	27
Hickory	6	S. 42½ E.	82

The last named corner should be moved 10 L. to the N.
Cor. on E. of S.E. 1/4 Rock 10 x 18
Sugar 12 N. 13½ E. 17½
Do 10 S. 67 W. 26½
BK C. p. 130

N. ½ mi. Relocated. from old witness
Stone 10 x 20 B. Locust 8 N. 70 E 119½
B. walnut 14 S. 82 W. 244
Thence S. 30 rds. 13½ L. Stone 12 x 24
Sugar 4 S. 64 E 52½
Oak 3 N. 72 E. 32
Thence E. 104¾ rds. Stone 8 x 16
Cherry 12 N. 77¼ W. 93½
Beech 8 S. 78½ W. 111
Thence N. 30 rds. 13½ L. to Sec. line
Stone 8 x 12 Beech 18 S. 42 E 176
B. Locust 14 N. 21 W. 158
Thence W. 25 rds. to Cor. N. of N.E. 1/4
& continuing W. 79¾ rds. to where
the N.W. Cor. of said N.E. 1/4
Containing 208 a. BK C. p. 208

Beginning at a Corner 30½ rds. S.
of a corner stone at the N.W. Corner
of said ½ ¼, & running 80 rds. S.
& cor. established, Stone 10 x 15
(N.E. quar.) Walnut 18 N. 30½ W. 101
(W.½ N.E. ¼) Ash 18 South 106
Beginning at the S.W. Cor. of said
½ ¼ & running N. on the line 10 rds.
Stone 10 x 16 Sour oak 12 N. 35 E 34
Hickory 12 N. 75 E 54
Running from the S.E. Corner of said
½ ¼ 10 rds. due N. Sugar tree made a
cor. 18 in. dia.
Sugar 12 N. 26 E. 92
Do 18 S. 25½ E. 103

Beginning 30½ S. of N.W. Cor. of said ½ ¼
& running E. 75 rds. 6 L. a corner stone
10 x 12 Sycamore 6 S. 23 W. 37
Small oak 3 N. 63½ E 5⅔
Running S. from last cor. 56, stone
16 x 9 Walnut 4 S. 39½ E 268½
Do 6 N. 26 E. 261½
Thence 14⅔ rds. on the bearing of N. line
S. 87. 10 W. corner 18 x 12
Elm 8 N. 36 W. 184
Cherry 4 S. 27 E. 167
Thence S. 24 rds, Corner 8 x 12
Cherry 13 S 41½ E 187½
Walnut 7 S. 19 E 176

Sec. 24. (All lines run from point of
needle, Change in variation 2°)
118 rds. S. Cor. N.W. E. ¼ Stone 15 x 13 x 9
Stone 14 x 10 x 9 S. 81¾ E 25
Thence 51 rds. 15 L. S. 81¾ E. Stone 14 x 9 x 8
Walnut 18 N. 78 W. 97¼
Thence N. 14½ E. 28 & 3 L. Stone 16 x 8 x 8
Large stone N. 59 W. 40¾
Thence N. 59 W. 21 rds, Stone promised.
" N. 41½ W 20 rds. Stone 13 x 9 x 6
Old mit. Elm 20 N. 89½ E. 94
" N. 20 W. 20 rds. Stone promised.
" N. 5½ W. 54 rds. to stone 105 rds.
E. N. ½ mi. stone. BK C. p. 382.

Plat of Sect. 25 Tsp. 14 N. R. 1 West.

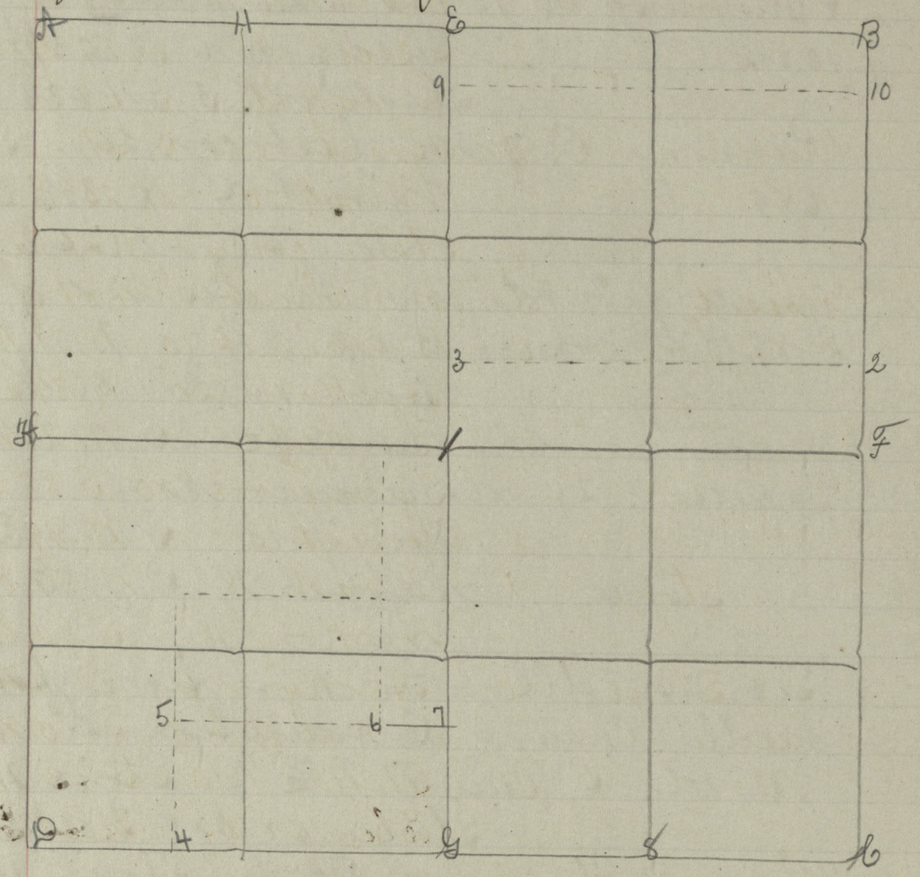

A.	Beech	20	S. 44 W.	10
	Do	15	N. 17 E.	13
B.	Beech	20	S. 65 E.	25
	W. oak	9	S. 88 W.	25
C.	Beech	12	S. 7 W.	14
	Do	12	N. 34 E.	25
D.	Beech	20	N. 75 E.	2
	Do	14	S. 71 W.	17
E.	Beech	14	N. 40 W.	14
	Do	30	S. 7 E	14
F.	B. ash	8	N. 69 E	3
	Do	4	S. 39 W.	10
G.	Cherry	36	S. 25 W.	28
	Beech	28	N. 59 E.	27
H.	Beech	24	S. 33 E	22
	Do	12	N. 1 E.	27

a stone.	1.	Beech 11	N. 52 E.	22½
		Cherry 6	N. 15 W.	64
	2.	Beech 9	S. 57 W.	58
		S. oak 3	S. 47 E.	24½
	3.	Beech 8	S 39	31½
		B. oak 10	N. 26 E.	74
	4.	Stone corner cropped on		
crossed.	5.	B. walnut 4	N. 87 E.	55
	6.	B. walnut 10	N. 71 W.	28
		Hickory 20	N. 39½ E.	40
	7.	Buckeye	N. 7 W.	9
		Sycamore 20	S. 88 E.	16
	8	Locust	N. 89 W.	222
Stone	9.	B. oak 18	N. 37 E.	66
		Hickory 18	S. 80 E.	45
Stone	10	Hickory 6	N. 1 W.	55
		B. walnut 8	S. 10 W.	43
	11	Sugar 10	S. 63 W.	107
		Elm 24	N. 62 E	70

Plat of Sect. 26 Tsp. 14 N. R. 1 West.



A.	Beech	14	N. 84 W.	12
	Do	30	S. 42 E.	22
B.	Beech	20	S. 44 W.	10
	Do	15	N. 17 E	13.
C.	Beech	20	N. 75 E	2
	Do	14	S. 71 W.	17
D.	Beech	16	N. 81 E	16
	Do	16	S. 20 W.	26
E.	Beech	30	S. 87 W.	5
	Do	30	S. 48 E	5
F.	Beech	24	S. 33 E	22
	Do	12	N. 1 E	27
G.	W. Elm	30	N. 89 W.	9
	W. ash		S. 16 E	21
H.	Sugar	20	S. 7 W.	24
	Beech	28	N. 23 E.	20

Stone. 1.	Hickory	12	S. 7½ W.	55
	B. ash	18	N. 83½ E.	236
2.	B. ash	12	S. 18½ E.	86
	P. oak	24	S. 66 E	80
3.	Stone corner crossed			
4.	Hickory	10	S. 83¾ W.	40
	Do	4	N. 23½ E.	30
5	Mulberry	10	N. 12 W.	113
	Beech		S. 82½ E	55
6.	B. walnut		S. 51¾ E	81½
	Beech		S. 82½ E.	

Plat of Sect. 27 Tp. 14 N. R. 1 West.

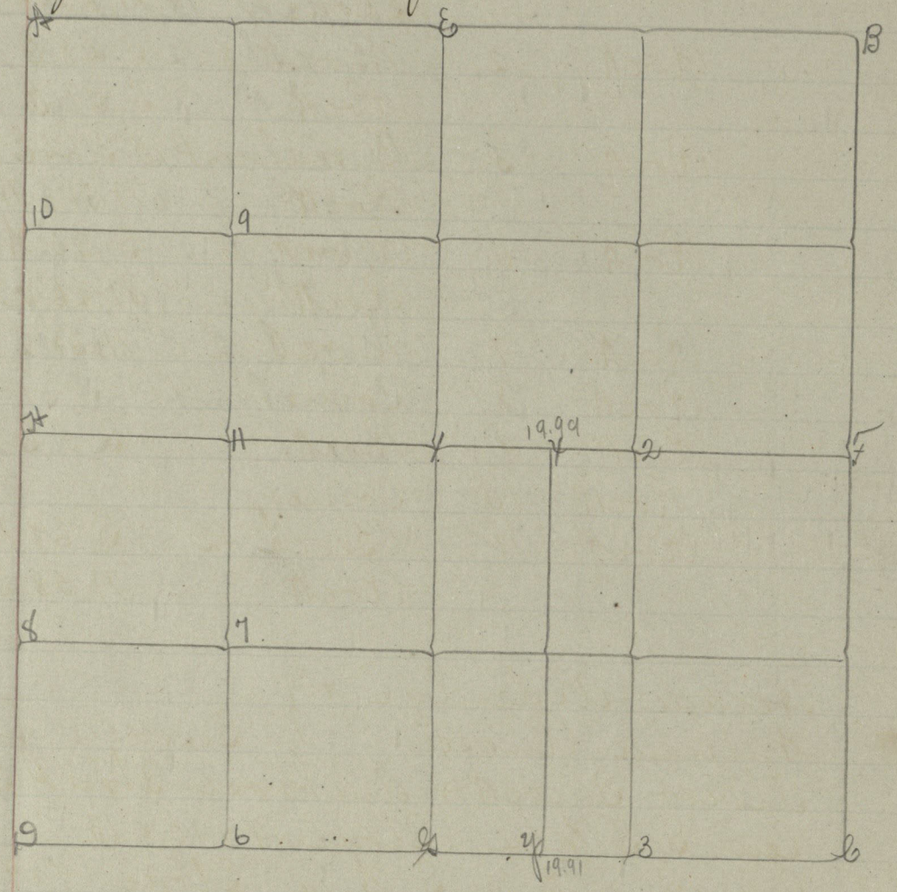

	A.	Beech	20	N. 13 W.	23
		Do	20	S. 2 E	21
	B.	Beech	14	N. 84 W.	12
		Do	30	S. 42 E	22
	C.	Beech	16	N. 81 E	16
		Do	16	S. 20 W.	26
Rock	D.	Rock		S. 58 3/4	50
Stone	C.	W. oak	12	N. 17 E	76
	D.	W. oak	40	N. 23 E	32
		Beech	20	N. 89 W.	42
Stone	E	W. oak	27	N. 33 1/2 W.	49
	F.	Sugar	20	S. 7 W.	24
		Beech	28	N. 28 E	20
Stone	G.	Walnut		S. 2 W.	342
		Rock		N. 46 E.	50
	H.	Beech	20	N. 31 W.	35.
		Do	18	S. 76 E.	22

Rock.	1.	Beech	8	S. 75 W.	13
		Stone		N. 83 W.	50
Rock.	2.	W. oak	8	S. 48 E	50
		Rock		S. 21 E	50
Rock	3.	B. walnut	10	S. 62 E	154
		Rock		N. 51 1/2 W.	48
Rock	6	R. oak	6	S. 30 W.	170
		Rock		N. 46 1/4 W.	50
Rock	7	W. oak	12	N. 68 1/2 E.	74
Rock	8	Corner.			
Rock	9	Rock		S. 5 E	50
Rock	10	Corner.			
Rock	11	Beech	12	S. 69 W.	60
		Rock		N. 58 E.	50

Hiram Aldridge
William Russell } Survey for
Albert Smock & Ambrose Stout, Sur, ch. men.

Cen. S. S. W. 1/4	Stone. 7 x 10 x 13.			
Cen. S. of E. 1/2	S. W. 1/4	Stone 9 x 9 x 13		
		Stone	North	33
		Do	South	30
Cen. N. of E. 1/2	S. W. 1/4	Stone 6 x 8 x 14		
		Elm 20	S. 41 E.	12
		Beech 12	S. 11 W.	44

J. W. Trotter, Sur. H. Co.

Russell, Aronstrong and Cravens, survey for.

x	Stone 7 x 10 x 10			
		Beech 20	N. 67 1/2 W.	30
		Maple 10	S. 74 W.	68
y.	Stone 12 x 16	B. walnut 10	N. 52 1/2 W.	55 1/2
		Stone	North	25.

Aug, 13-95. J. W. Trotter, S. H. Co.

Plat of Sec. 28 Tp. 14 N. R. 1 West.

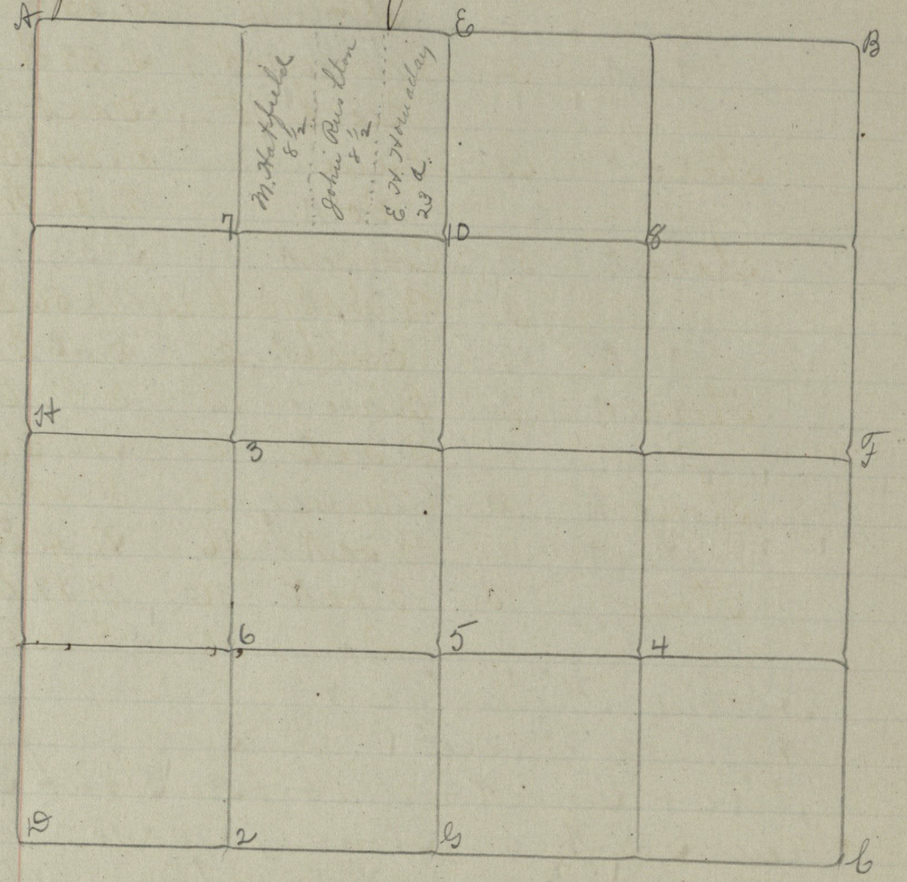

	A.	W. Elm	6	S. 15 W.	35
		Do	6	S. 18 E	19½
	B.	Beech	20	N. 31 W.	24
		Do	20	S. 2 E	21
Stone	C.	Hickory	3	S. 43 E.	15
		Stone		S. 40 W.	20
	D.	R. oak	40	S. 75 W.	33
		Beech	10	N. 32 E	14
	E.	R. oak	10	N. 24 W.	39
		W. Elm	20	S. 12 E.	42
	F.	Beech	20	N. 31 W.	35
		Do	18	S. 76 E.	22
	G.	Beech	12	S. 68 W.	10
		Do	10	N. 14 E.	13
	H.	W. oak	24	S. 82 E	21
		W. ash	12	S. 71 W.	9

	2.	Beech	10	S. 86 W.	9
		Do	14	S. 37 E	10
	3.	Ironwood	7	S. 39 W.	13
		Beech	15	East	3
Stone	4	Elm		S. 34½ E	4
		Do		N. 34 W.	22
Stone	5	Corner.			
	6	B. Walnut	12	N. 50 E.	39
		Beech	22	S. 16 E.	57
Stone	7	Elm	10	S. 9½ E	8
		S. ash	5	N. 73 E	24½
Stone	8	Plum	5	S. 47 W.	46½
		B. oak	36	N. 4 E	78
Stone	10	B. oak	36	N. 87 W.	36
		Do	36	S. 36½ W.	56½

Plat of Sect. 29 Tp. 14 N. R. 1 West.

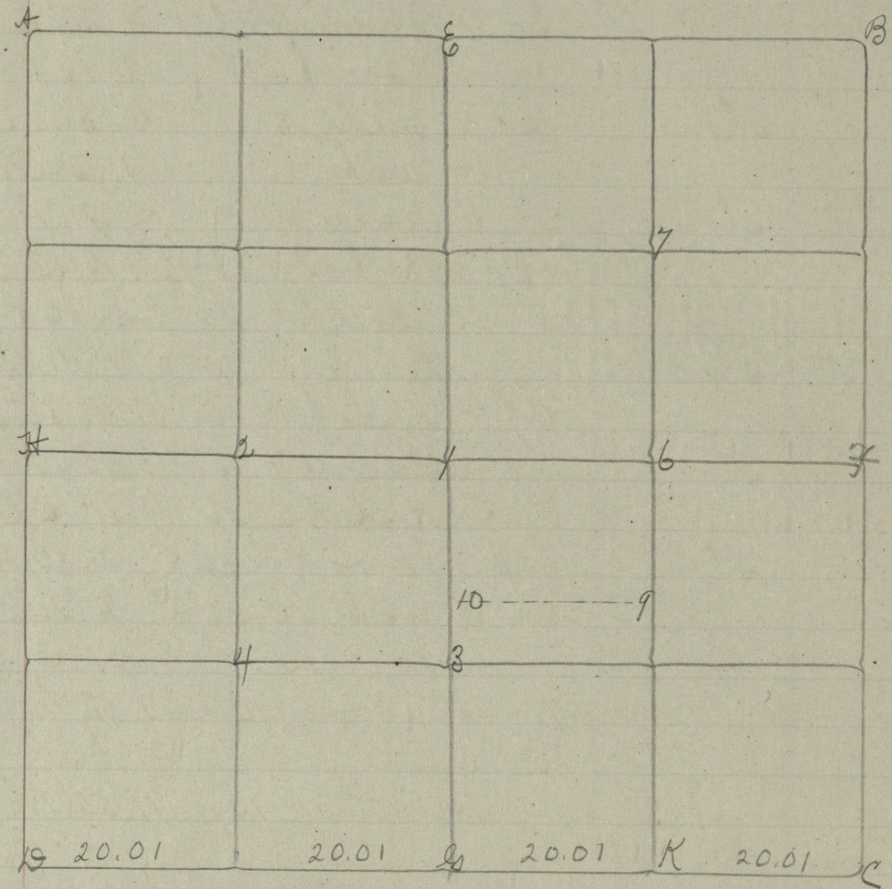

Stone A Engraved.

B.	W. elm		S. 15 W.	35
	Do	6	S. 18 E	19½
C.	R. oak	40	S. 75 W.	33
	Beech	10	N. 32 E	14
D.	Elm	14	S. 32 W.	8½
	S. ash	8	S. 80 E	12½
E.	Buckeye	10	N. 82 E	21
	Beech	14	N. 39 W.	16
F.	W. oak	24	S. 82 E	21
	W. ash	12	S. 71 W.	9
G.	Lynn	12	N. 40. E	13
	W. elm		S. 74 W.	16
H.	Beech	15	N. 10 E.	50
	Ash	8	N. 85 W.	25.

1.	S. ash	8	N. 30 W.	6
	Do		S. 61 E	10½
2.	S. ash	6	S. 85 E	11½
	S. Do	10	N. 30 W.	9
3	S. ash	6	S. 18 W.	11½
	S. ash	6	N. 61 E.	6½
4.	S. ash	8	S. 71 W.	9
	Do	5	N. 21 E.	15½
5	B. oak	48	East	34½
	Do	20	S. 9 W.	25
6	Beech	11	N. 33 E.	23
	Elm	10	N. 75 W.	25
7.	S. ash	4	N. 68 E.	13½
	Do		S. 42 W.	12
8	S. ash	10	S. 4 W.	13
	Do	14	S. 47 E	21½
9	Hickory	14	N. 86 W.	53
10	Ash	8	N. 61 W.	3
	Hickory	14	N. 55 W.	

Sec. 29-14-1 W. The S. ½ of S. ¼ divided into four lots.
Widow & three children. E. lot for one of the married children.
E. Lot is 80.12 rds. by 35.67 rds. N. Lot is 27 a. & is 125 rds. by 34.56 rds. The other two lots are 125 rds. by 23.08 rds.

S. W. Cor. of E. Lot.	B. oak	20	S. 35¼ E	33½
N. W. " S. " "	18 a. Spanish oak	8	N. 77 E	55½
N. W. " " S. W. " is	23.08 rds. N. of Sec. Cor.			
	S. ash	10	N. 52 E.	81
	B. oak	48	S. 42 E.	16½
Thence N. 23.08	W. oak	14	N. 82 W.	28

BK. C. p. 329.

Sec. 29- 14 - 1 W.
10 rds. E of Cen. S. of N. W. 1/4
Lynn 12 N. 49 E. 8
Sycamore 7 S. 64½ W. 19
N. of Sect. over measure 29 L. in the mile.
N. ½ mi. post. Relocated by measuring & crossing. Stone 12×8
Stone on line South 40
A Cor. 10 rds. E. of Cen. N. of N.W. 1/4
Stone 10×6×5 B. oak 36 N. 8½ E 122
W. ½ mi. post. Stone 14×10
W. oak stump. 28 N. 10¾ E. 51
Plum 8 N. 45 E 54
B.K.C. fo. 332.

Cen. Sec. 29 Relocated from one old witness Stone 12×12×4
B. oak 6 N. 61 W.
Cen. E. Cen. Relocated by measurement
Stone 12×10 Hickory 10 S. 87 W. 7

D. Stone found Jan. 8-1902
G. Set boulder 16 1/4 S. For wit. see 32
K. Boulder 12 + on top " " " "
C. Stone found Jan. 8-1902
W. F. Hauklin.
Per. J. F. O'brien Depy.

Plat of Sect. 30 Tp. 14 N. R. 1 West.



Stone. A. Corner.
Stone. B. Engraved.

	C.	Elm	14	S. 32 W. 8½
		S. ash	8	S. 80 E. 12½
	D.	W. oak	48	S. 46 E. 3
		W. elm	14	N. 67 W. 12
	E.	Hickory	12	S. 19 E. 24
		Lynn	10	N. 80 E. 9
	F.	Beech	15	N. 10 E. 50
		Ash	8	N. 85 W. 25
	G.	Hackberry	18	S. 33 E. 14
		W. elm	28	N. 42 E. 22
Stone Corner.	H.	B. oak	15	S. 42 E. 15½
		S. oak	2½	N. 87 E. 25½

	1.	S. oak	15	East 9
		Hickory	18	N. 56 W. 23
	2.	B. oak		S. 87 W. 29
		Beech	18	S. 1 W. 20
Stone	3.	Beech	18	S. 39 E 9
		W. oak	28	N. 5 E. 13½
		Stone		N. 52 W. 20
		Beech	14	S. 39 E 9
	4.	Elm	18	N. 25 W. 9
		Ash	10	S. 65 W. 21
	5	Plum	3	S. 35 E 52
		Do	2	S. 39 W. 34
	6.	S. oak	18	S. 81 W. 8
		Do	12	S. 11 E. 15
	7.	Maple	20	S. 28 E 6½
		S. oak	12	S. 50 W. 30½
	8.	Beech	12	S. 79 W. 16
		Do	17	S. 5 W. 21
	9.	S. oak	10	N. 25 W. 9
		S. ash	8	N. 54 E. 17
	10.	S. oak	4	S. 84 W. 23
		Beech	18	N. 48 W. 25

Found S. E. Corner by measure from S. E. Cor. came out 3 L. of stone planted over stake set by Craig (Sur. Morgan Co.) By agreement of parties John Leitzman & Sons, Ritz & Sw. Chance. Stone was set by John Leitzman & Brint Stout took this stone for corner upon the evidence of these men & measure found Craig's Chain to be 19 L. long in the ¼. Took this proportion & set S. W. Cor. of S. E. ¼ by bearing run W. to S. W. Cor. of Sec. found w cor. Wit. blown up. by roots run down Town line from W. W. Cor. found cross of lines dug & what we thought was original stake set stone S. of S. W. ¼ half way from Cen.

S. & S.W. cor. of Sec. all satisfied but John Cambler, Run on vari. W. from C.E. to Cen. N. found stone corrected line & run to Cen. N. found one of Craig's witnesses, chainmen lost 5 L, set stone by Craig's wit. at Cen. N. S.W. 1/4 set stone by Craig's wit both standing & green. BK C. p. 369.

Cen. S. Stone 16 x 8 x 5 big end up.
Stone large N. 35 E 30
Cen. S.S.W. 1/4 Stone 12 x 12½ x 10
Stone 14 x 8½ x 6 N. 42½ E 30½
Do 16½ x 10½ x 7½ N. on line 28
Cen. Sec. Stone 13 x 20 x 2½
Stone 14 x 11½ x 15 one side flat.
N. 30 E 20

Craig's old wit. standing green & taken.
Cen. N.S.W. 1/4 Stone small & long on W. side of ditch, Craig's old wit. an ash & Elm green & taken.
In the S. ½ for stones set by Craig 35 years ago according to best information.

We, the undersigned parties residing or owning land in Secs. 30 & 31 Tp. 14 N. R. 1 W., hereby agree to have the Co. Surveyor, J. W. Trotter, to proceed to run lines & establish corners in said Secs. & we hereby waive notice of said survey. We are of the opinion also that a certain survey made in the year 1887 is incorrect in some respects & that we believe a new survey ought to be made to correct the same & we hereby agree that a new survey shall be made to take the place of the old one & if we find by a new survey that the old

one is incorrect, then it shall be by mutual agreement be set aside.

John Leitzman. W. D. Seller
Smith Busby T. W. Peck
J. M. Campbell. G. W. Reitzel.

Survey for above named parties
John Leitzman, George W. Reitzel,
J. M. Campbell, T. W. Peck
Wm. Clark J. N. Stout
Smith Busby Wm. Neat.
Wm. Mason, W. D. Seller & M. Boyd.
June 1895.
Wm. Ehrman.
John Reitzel Sworn Chainmen.
Sec. 30 - 14 - 1 West.

1. E. ½ mi. stake
Tile S. 57 E 42
Do N. 25 E 64
2. S. E. Cor. of Sec. Stone 6 x 6 x 10
Stone S. 66 E 5.
N.B. This wit. stone was supposed to be old cor.
3. Cen. W. Cen. Stone 9 x 10 on top of old cor. stone
Elm N. 16 W. 9
Ash S. 63½ W. 21
4. S. W. Cor. Sec. Stone 5 x 6 x 17
S. ash 10 N. 58½ E. 71
Elm 36 N. 29½ E 81⅓
5. Cen. S.S.W. 1/4 Stone 14 x 14
Oak 12 N. 26½ W. 41
Hickory 12 N. 10 W. 48¾
Stone N. 8 W. 30
6. S. ½ mi. Stone 14 x 14
Stone N. 76 W. 9¼.
Do N. 18 E 28½
7. Cen. S.S.E. 1/4 Stone 6 x 10 x 16
Stone South 30

8. Cen. N. Cen. Stone 8×8×14
Hickory 6 N. 43 E 65
G. ash 8 S. 89 E 109½
10. N. ½ mi. stake.
Elm 14 S. 58½ W. 62⅘
Rock N. 58½ E 40
9. Cen. N. N. W. ¼ Stone 8×16×20
Maple 4 S. 64 E. 75½
Do 3 S. 75 E. 123½
11. Cen. N. N. E. ¼ Stone 10×10×28
Maple 5 N. 8 W. 92½
Do 3 S. 77 W. 98½
12. Cen. N. E. ¼ Stone 8×14×16
Hickory N. 20 W. 53½
Rock West 45½

Sect. 31 - 14 - 1 W.

1. Cen. N. Cen. Stone 6×7×12
Stone West 25
Do East 25
2. Cen. W. N. W. ¼ Stone 4×6×14
Oak 12 N. 37 E. 123¼
Ash 10 N. 30½ E 133½
3. 10 ch. E. of N. W. Cor. of Sec. Stone 6×12
Hickory N. 26 W. 45
4. 10 ch. E. of Cen. W. of N. W. ¼ Stone
8×8×16 G. ash 12 N. 52 E 9

June 1895 J. W. Trotter Sur. St. Co.

Plat of Sect. 31 Tp. 14 N. R. 1 West.



	A.	W. oak	48	S. 46 E.	3
		W. elm	14	N. 67 W.	12
	B.	Elm	14	S. 32 W.	8½
		S. ash	8	S. 80 E.	12½
Stone	C.	Stone		S. 62 E.	18½
		Do		S. 64 W.	19
Stone 1/8	D.	Walnut	6	N. 31½ E	64
		S. ash	18	S. 65 E	93
	E.	G. ash	2	S. 37 E.	10
		Do	4	N. 76 W.	20
Stone	F.	S. ash	14	N. 38 W.	11
		Oak	4	N. 80 E	17
	G.	G. ash	3	N. 54 E.	11½
		Do	2	N. 68 W.	10½

Record omitted.

find by a new survey that it

	1.	Mulberry	13	N. 86 E.	12
		Hickory	8	S. 88 W.	54½
Stone 1/8	2.	Walnut	6	N. 31½ E	64
		S. oak	18	S. 65 E	93
	3.	W. Elm	24	S. 17 E	32½
		Beech	10	N. 77 E.	66
Stone 1/8	4.	Beech	18	S. 6 W.	31½
		Do	14	N. 54 E.	11½
	5	G. ash	3	South	3
		Do	3	S. 78 W.	21
	6	S. ash	4	S. 88½ W.	31
		G. ash	5	N. 77 E.	8
	7.	Beech	18	N. 45 W.	1
		Do	18	N. 72½ E.	27

Plat of Sect. 32 Tp. 14 N. R. 1 West.



	A.	Elm	14	S. 32 W.	8½
		S. ash	8	S. 80 E.	12½
	B.	R. oak	40	S. 75 W.	33
		Beech	10	N. 32 E.	14
	C.	Beech	30	N. 64 E.	16
		Do	27	S. 85 W.	28
Stone	Cor. D.	Stone		S. 62 E.	18½
		Do		S. 64 W.	19
	E.	Lynn	12	N. 40 E	13
		W. Elm		S. 74 W.	16
	F.	R. oak	50	S. 60 E	34
		Hickory	12	N. 53 W.	36
	G.	Beech	10	N. 67 W.	12
		Do	12	S. 67 E.	19
Stone	H.	S. ash	14	N. 38 W.	11
		Oak	4	N. 80 E.	17
		Ash	5	S. 43 E	10½

	1.	B. oak	4	S. 84 W.	3½
		S. ash	4	N. 22 E	10
	2.	Elm	32	S. 40 E.	6
		S. oak	6	S. 65 W.	6½
Stone Cor.	3,	Stone		N. 77 E	27
		Do		N. 48 W.	24
"	"	4	Stone	S. 40 E	15
		Do		N. 37 E.	15
"	"	5	Stone	N. 54 W.	23
		Do		S. 58 W.	23
"	"	6.	Stone	S. 31 W.	17
		Do		N. 31 E.	14⅛
"	"	7	Stone	N. 43 W.	18
		Do		N. 46 E.	19.

W. ½ mi. Stone 9 x 14

Stone	S. 46 W.	20
Do	N. 46 E.	20

O. W. Trotter, S. W. C.

Jan. 8" 1902. Made a survey to locate N. line of Sec. 32, by the mutual consent of interested parties (i e) the W. W. Stout Hrs, Murdock Craven, Julia Leitzman, heir, Lovina Sine, John Henderson, David Summon & J. N. Stout. The Chainmen were Calvin Stout & Albert Wilson, Flagman W. M. Craven. Marker Luther Stout.

Line measured 80.04 ch.

E^ma Boulder 16 in + on top, Stone marked "¼S"

	Oak post 8 x 10	N. 17½ E	28¾
	Boulder 10	N. 5½ W.	37½
D. Boulder 12	+ on top.		
	Mulberry post 8 x 10	N. 42¼ W	35¾
	Boulder 8	N. 5½ W.	37½

W. F. Franklin, Co. S.
per J. F. O'Brien, Dep.

A. Found a stone
B. Found stone

Plat of Sec. 33 T. 14 N. R. 1 West.



	A.	R. oak	40	S. 76 W.	33
		Beech	10	N. 32 E.	14
Stone	B.	Hickory	3	S. 43 E.	15
		Stone		S. 40 W.	20
	C.	Beech	20	N. 66 W.	28
		Do	10	N. 41 E.	17
	D.	Beech	30	N. 64 E.	16
		Do	27	S. 85 W.	28
	E.	Beech	12	S. 68 W.	10
		Do	10	N. 14 E.	13.
Stone Cor.	F.	Stone		S. 56 E	43
" "	G.	Stone		N. 39 E.	29
		Do		N. 36 W.	27½
	H.	R. oak	50	S. 60 E.	34
		Hickory	12	N. 53 W.	36
" "		Stone		S. 50 E.	20
		Do		S. 45 W.	34

found by a new survey near

Relocated by a survey. a good stone,

		Beech		N. 17 W.	34
		B. walnut	8	S. 52¾ E.	77.
	1.	Beech	14	S. 43 W.	18
		Do	18	S. 55 E	45
	2.	Beech	15	S. 45 E.	17
	3.	Beech	14	S. 56 E	24
		R. oak	18	S. 31½ W.	45
Stone	4.	Beech	7	S. 13 W.	1½
		Do	6	S. 57 E.	26.
	5.	Stone		N. 33 W.	40
		Do		N. 49 E.	36
Stone	6.	Beech	15	S. 25 E.	13
		Do	10	N. 16 E.	30
Stone Cor.	7.	Stone		S. 52 W.	18¼
		Do		S. 42 E.	16½
x Stone 10×12		Stone		N. 10½ W.	34
		Do		S. 28 E.	26½
		Turkey oak	18		90½

Wm. H. Stout, Lovine Hines, Ben Edmondson Geo. Neat et al, survey for. Notices for May 1896.

N. W. Cor. of Sec.	Stone	12×15×18		
	B. Walnut	12	N. 67½ W.	66½ ft.
	Sycamore	12	N. 18 W.	79⅔ "
W. ½ mi,	Stone	5×11×16		
	B. Walnut	12	N. 58½ W.	22 "
	Stone		S. 58½ E.	22 "
Cen. N. Cen.	Stone	6×10×14		
	Beech	10	S. 59 E.	26 "
	Do	14	S. 10½ W.	6
	Stone		North	17½ ft.
Thence N. 10.09 ch. to	stone	9×9×18		
	Stone		North	22½

J. W. Trotter, Co. Surv.

667 ft. 1½ in. N. of Sec. Cor.
Stone 8×8×18

N. oak	15	N. 7½ E.	25½ ft.
Do	12	N. 30 W.	38⅝ "
Stone		West	20 "

J. W. T.

Plat of Sect. 34 Tp. 14 N.R. 1 West.



Stone	A.	Hickory	3	S. 43 E	15
"	B.	W. oak	12	N. 17 E	76
	C.	Beech	24	N. 68 E.	6
		Do	15	S. 59 W.	46
	D.	Beech	20	N. 66 W.	26
		Do	10	N. 41 E.	17
Stone.	E.	Walnut		S. 2 W.	342
		Rock		N. 46 E.	50
	F.	Sugar	10	S. 31 E.	21
		Beech	20	N. 88 E.	38
Cor.	G.	W. oak	60	The Corner.	
Stone Cor.	H.	Stone		S. 56 E.	43

Stone Corner.	1.	Stone		N. 58 E	22
		Do		S. 58 W.	24
	2.	Beech	24	N. 43 E.	34
		Do	20	S. 26 W.	62
	3.	Beech	10	S. 28 W.	23
		Do	20	N. 73 E	48
Stone	4.	Hickory	16	North	29
		Stone		East	20
Stone	5	S. oak	6	S. 63 E	7½
		Stone		N. 38 W.	27½
Stone	6	Stone		S. 64 E	19
		Beech	20	S. 53 W.	22

Plat of Sect. 35 Tp. 14 N. R. 1. West.

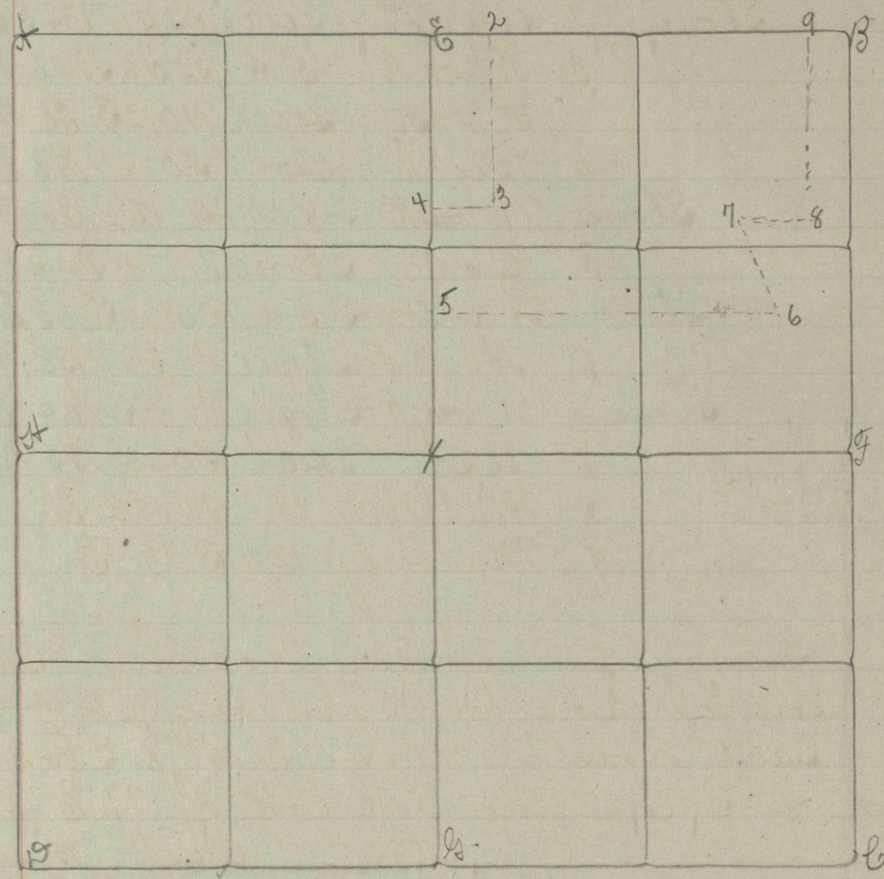

Stone.	A.	W. oak	12	N. 17 E.	76
	B.	Beech	20	N. 75 E	2
		Do	14	S. 71 W.	17
	C.	Beech	10	N. 5 W.	16
		B. Walnut	24	S. 60 E.	13
Stone	D.	Stone		North	20
		Do		East	20
Stone	E.	Elm	36	N. 60 E.	57½
		H. Locust	9	S. 36 W.	87
Stone	F.	B. oak	6	N. 62 W.	38
		Stone		S. 86 W.	24
Stone	G.	Stone		N. 45 E.	39
		Do		N. 43 W.	34
	H.	Sugar	10	S 31 E	21
		Beech	20	N. 88 E.	38

	1.	W. oak	6	N. 85 W.	69
		S. oak	7	N. 12 E.	71
Stone	2.	Appletree	6	S. 26 E.	171
	3.	W. oak	5	S 16 E	20
		R. oak	14	N. 72½ E	75
	4.	Beech	24	S 74 E	55
		R. oak	8	S 12½ E	83
	5	Oak	10	N. 79 E.	59
		Hickory	5	S 84 E	54
	6.	Hickory	12	N. 31 W.	122
		R. oak	14	N. 77 W.	97
	7.	Ash	20	S 22 W.	101
	8.	Mulberry	18	N. 51½ E.	508
	9	Mulberry	12	S 17 E	216

Survey for Abram Hoadley, Elias E. Hurley, Charles Johnson (Chured by consent of Chas. Johnson)
Said Hoadley & Hurley 1. Stone 16 x 12.7
on S. Cen. line S. W. Cor. of N. E. ¼
Stone East 15 in. of Sec. 35
" 12.9.7 N. 2¾ W. 22 ft.
Wild cherry 18 N. 56½ W. 35⅔ "

Plat of Sec. 36 T. 5 p. 14 N. R. 1 West.

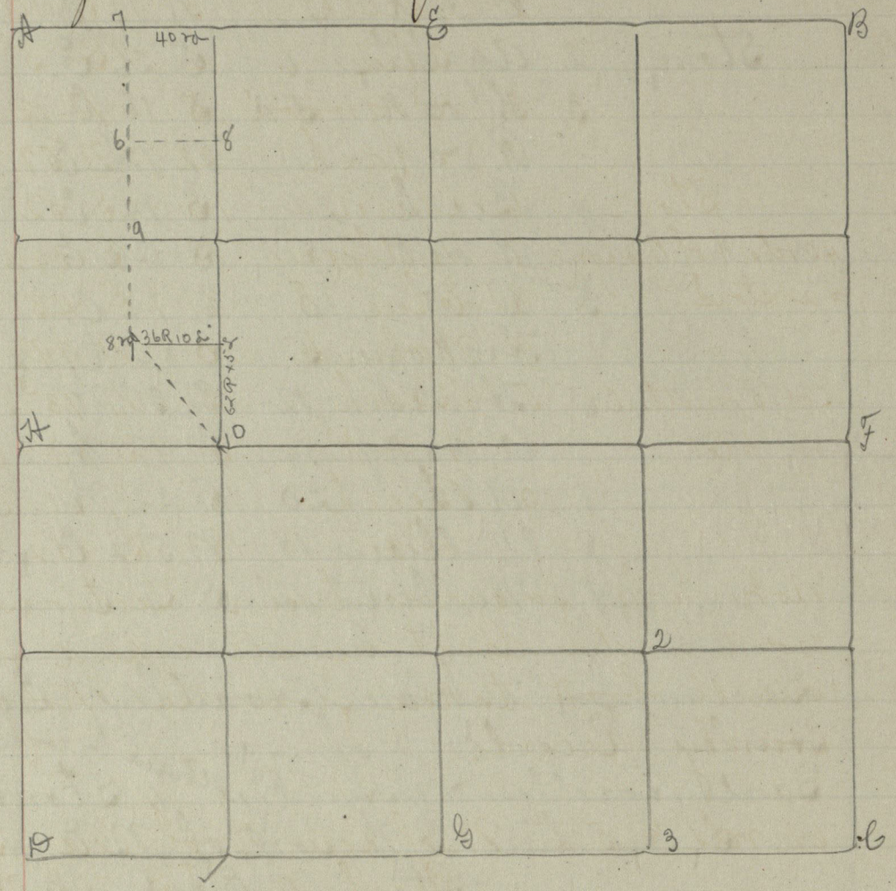

	A.	Beech	20	N. 75 E	2
		Do	14	S. 71 W.	17
	B.	Beech	12	S. 7 W.	14
		Do	12	N. 34 E	25
	C.	Sugar	18	N. 42 E.	31
		Hickory	18	S. 25 W.	30
	D.	Beech	10	N. 5 W.	16
		B. Walnut	24	S. 60 E	13
	E.	Cherry	36	S. 25 W.	28
		Beech	28	N. 59 E.	27
	F.	Beech	10	S. 66 E.	19
		Do	12	N. 66 W.	6
	G.	Beech	18	N. 34 W.	6
		Do	27	S. 16 W.	37
Stone	H.	B. oak	6	N. 62 W.	38
		Stone		S. 86 W.	24

Stone	1.	Mulberry	12	N. 66½ E	80
	2.	Beech	5	S. 10 E.	187
		Elm	4	S. 5 E	199
	3.	Dogwood	5	N. 12 W.	3
		S. Sash	22	N. 57 E	66
Stone	6.	Cherry	10	S. 52 E	202
40 rds. N. of N.E. Cor. =	7.	Mulberry	18	S. 34½ W.	186
= a stone.	8.	Elm	6	S. 43 W.	110
	9	Walnut	10	N. 79½ E	210
(Cor. 5 omitted	5	Beech	12	N. 73¾ E	100
on plat)		W. oak	6	S. 80½ E.	150
	10	Beech	18	N. 60 E	130
		Do	18	S 81½ W.	86

Note. The foregoing twelve sections & the work under each are all copied from the small book taken from the Morgan County Record.

62 rds. & 5 L. N. of Cen. W. of Cen. Stone
Beech 14 S. 76½ W. 80½

9 Ch. 97 L. E. of Cen. N. Cen.
Buckeye 10 S. 72 W. 5½
Sash 4 N. 28½ E 9
9 Ch. 97 L. E. of Cen. N. of N.W. ¼
B. Walnut 20 S. 71½ W. 57¾
Do 20 S. 69 E. 39
Cen. E. Sec. Cen. Beech 12 N. 12½ W. 31
B. Walnut 10 S. 38½ E. 75

Cen. of Sec, By running. Set stone 14×18×22 rough. Smaller stone N. on line 20 N. ½ mi. found by beginning at N. E. Cor. of Sec. & running W. to N. W. Cor. of Sec. found the Sec. line to be 34½ L. short & set a stone 10×12×16 at even distance, which is 8 L. E. of a small stone laying on top of ground. This small stone is supposed by some

to be gov. cor. but we have no evidence of that fact.
Wit. oak cor. Wild cherry 10 N. 58¼ W. 55½
zero to zero. Aug 2nd 1887.

Survey for Abram Hoadley E.E. Henley & J.W. Allison, in S.E. ¼ Sec. 36.
Said Hoadley & Henly Chainmen by agreement.
A stone 12×11×6 S.W. Cor. of E½ of S.E. ¼ Sec. 36
Stone 11×9×6 N. 31¾ W. 24½ ft.
Do 11×7×6 N. 10 W. 18½ "
Also Cor. a Bal. Stone 17×15×4 S.E. Cor. of E. ½ of N.E. ¼ Sec. 36
B. stone 12×8×6 S. 88 E. 15 ft.
Do 16×12×5 N. 87 W 13 "
Also a Cor. Boulder stone 13×14.×8 S.W. Cor. of E½ of N.E. ¼ Sec. 36
B. stone 15×10×8 N. 2¾ W. 15 ft.
Apr. 12-1899 Do 15×12×4 S. 2½ E. 15 "

Survey for A. Hoadley, E.E. Henley & Wm. R. Bowman. Apr. 13-1899.
Said Hoadley & Henley Chainmen by agreem't
A Cor. B. stone, 20×16×10 75 lds. N. of S.W. Cor. of E. ½ of S.E. ¼ of Sec. 36.
B. Stone 14×9×7 N. 12 W. 17 ft.
Do 18×9×6 N. 18 E. 26 "
Also a Cor. B. Stone 24×14×9 – 75 rds. N. of N.E. Cor. of W. ½ of N.E. ¼ Sec. 36.
B. Stone 14×10×7 S. 2½ E. 20 ft.
Do 12×12×8 S. 51¼ E 37½ "
Also Survey for E.E. Henley, A. Hoadley & E. Scotten. Scotten not present.
A Cor. B. Stone 13×12×6 S.E. Cor. of N. ½ of E. ½ of N.E. ¼ Sec. 36. Apr. 13 1899
B. Stone 12×8×7 N. 85 E 25 ft.
Do 11×10×6 N. 3 W. 25 "

find by a new survey that it

Scotten Vs Kivett. Land partition.

7. Two stones one on the other.
Beech 18 N. 50½ E 84½
Oak 20 N. 88½ E 111
9. Stone 12×16
1. Stone 8×8×16
2. Stone 6×6×16
3. Stone 8×8×10
4. Stone 8×10 Stone E. 16 L.
West 16 "
5. Stone 8×8 Wit. Stone N. 16 "
6. Stone 12×12

J.W. Trotter Surveyor Hendricks Co.

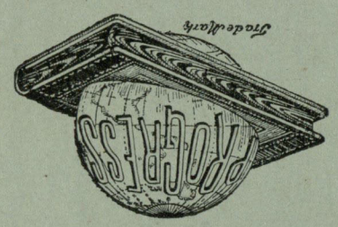
Trade Mark
PACIFICS
Trade Mark

