T.14 N.
R. 2 W.

14-24.


Wm. B. Burford,
MANUFACTURER
OF
BLANK BOOKS
LISTER
LITHOGRAPHIC
AND
TYPE PRINTER
Indianapolis, Ind.
When you wish
a duplicate of this
BOOK
describe it as follows:
RECORD
200
Pages.
NUMBER.
575
MJC

200

Plat of Section 1 Tp. 14 N., R. 2 West.



1. Edward Estes
1 SW¼ & NE Cor. A. Sugar 12- S16E. 6.
Beech 18- S72W 30

2. Harvey Stanley.
W½ of NW¼ & SE Cor. B. Beech 13- S17W 16.
Do 10. N30E. 25.

James Kendal.
E½ of SW¼ Beech 13- N5W 27.
W. Oak 30- S50E. 74.
(notes say NW cor but Estes has all that ¼)

In Bk. C. p. 8 is same reference to Newman's Mill Cat. In Bk. C. p. 19 Sec. 1 T14- 2W.
E¼ mi. stake el. f. wh. apple 6- N15W 31
B. Walnut 6- S37E 41.

Bk. C. p. 158.
Weet's Estate
Cen. Sec I. Rock.
Cen. E. Cen. Sycamore 60- S5½ E. 36
Cen. SE¼ Cherry 6- S47½ E. 103.
Cen. N. NE¼ Rock.
Cen. E. SE¼ Beech 28- N1W 27.
Ash 8- S15E 23.
Sinia Weets part begins at the E¼ mi. stake of Sec. 1. Thence N. 2.71 Ch. to W¼ mi. stake of Sec. 6. Thence W 8 L. Apple 6- S22W 20.
Thence 35. 21C. to S. line 73W. of NE Cor. of Sec 1. Beech 16- S14W 27.
Thence W. 19.19 ch. to the Cen. N. of NE¼ Sec 1
" S. 51.04 " Appletree 8- S61½W 99.
" E. 10.38 " Beech 26- Center post
Sugar 19- N88E. 36½
" S. 1¼W 6.86 ch. Burr Oak 22- N74E. 74.
" E. 9.82 ch. to the Cen. E. of SE¼ of Sec 1. Thence N. 20.00 ch to beg.
Cont. 105.90 A. more or less.

Cor. E. Cen B. Walnut 8- N24½E. 58½
Do 20- N40¾W 98.
Cor. 24 R. SE ¼ mi. post.
Appletree 6- S38¾W 70.
Cen. N. SE¼ B. Wal. 20- N15¼W 20½
Hackberry 24- S27W 76.
58 rds. S. Cen. N. NE¼
W. Hickory 12- S70E. 76.
Buckeye 16- N6¾E. 104
Bk. C. f. 228.

SW cor. Sec. pt. 24 in. 18X12. One old wit. standing.
S 1/2 mi. post 14 One old wit.
Stone N 70 E. 3.
appearing to have been set at the Cor. but taken without var. or with the points of the needle.
Bk. C. p. 272.

The West's Estate Continued.
Seipio West's part begins at the Cen of Sec. 6. Thence W. 27.86 ch. (80 L. W. of the W 1/2 Sec. 6) Thence N. 12.81 ch.
Walnut stump 36- N 9 W 46 1/2
Do 36- S 25 W 86 1/2
Thence E. 27.82 ch. Elm 6- S 72 W 24 1/2
Sugar 10- S 74 E. 21.
" S. 12.81 ch. to Beg. Cont. 35.63 A. more or less.

Phoebe E. West's part begins 12.81 ch. N. of Cen. Sec 6. Thence W. 27.82 ch.
Thence N 12 ch. Walnut 8- N 60 1/2 W 373.
Do 8- S 58 1/2 W 366.
" E. 27.78 " Hickory 16- N 76 W 52.
Oak 33. N 20 W 27.
" S. 12.00 " to Beg. Cont. 33.33 A more or less.

Amanda West's part begins at N 1/2 mi. post Sec. 6 Hickory 24- N 8 W 30
Beech 12- S 2 E. 58.
Thence S. 10.19 chs. Thence W. 27.78 ch.
" N. 10.40 " " E. 27.75 " to Beg.

Melissa West's part begins at NW

cor. Sec. 12. Thence S 18.75 ch.
Hickory 24- N 64 E. 48.
Thence E. 19.95 ch. across 1/2 1/4.
Sycamore 16- S 78 W 5.
" N. 18.70 ch. to Cen. N. of NW 1/4.
Cherry 5- N 85 W 45 1/2
" W. 19.95 ch. to Beg.
Buckeye 8- S 11 1/2 E. 77.
Cont. 37.36 A. more or less. Bk. C. p. 158. 159.

Harlan's Tract begins at W 1/2 mi. post Sec. 12. Thence E. 19.95 ch.
Thence N. 21.25 ch. Sycamore 16- S 75 W 5.
" W. 19.95 ch. Hickory 24- N 64 E. 48.
" S. 21.20 " to Beg. Bk. C. p. 159.

Peckskung's School House lot. Commences 80 L. W. of NE cor Sec. 1. Thence S. 95 ft. Thence W. 64 ft. Thence N. 95 ft. Thence E. 64 ft. to Beg.

For D. M. West. Aug. 1887.
Cen. E. Sec. Cen. by measurement.
pt. 10X12X16. Cottonwood 10- N 1/2 W 4.
Do 16- S 24 1/2 W 8.
24 lds. S. & 5 R. W. of Cen. E. Sec Cen.
pt. 10X12X18.
5 lds. W. Cen. S. S E 1/4.
pt. 8X10X18. W. Oak 20- N 74 W 64.
S. Ash 12- N 48 1/2 E. 59.
NE Cor. Sec. 1. pt. 19X7X5 1/2 wit by being 2.35 C. S. of Cen. R.R. Tract. Located by measurement from 1/2 mi. stone on W. of Sec. 6 and stone at Center N. NE 1/4 Section I.

Plat of Sec. 2 Tp. 14 N., Range 2 West.



Robt. W. Hodson
SW¼ and NE cor. 1. Beech 15- N52E. 14.
Do 11- S84½W 26.
Joel Hodson 60 a. off W. side of
NE¼. Elm 4- S64W 19.
and SE cor. Ash 8- N35E 29.
NE cor. Sugar 14- N24E. 37.
W. Oak 24- S70W 40.

Emily Rudd's interest in the cor. Estate being 17½ a. in SE cor. of NE¼. 80 rds N & S ½ mi. post Cen of dead White Oak and Thence W. 35 rds.

Beech 16- N76½E. 21.
S. Ash 8- N57½W 22½
Thence N. 80 rds. to NW Cor. of 17½ a.
from which Ash 12- S68½E. 127.
Thence S 26½ Rds. to the
Widow's SW Cor. Sugar 16- S25½E. 29½
A corner 53 rds. N of ½ mi. post.
Widow's SE Cor. or Rudd's NE Cor.
Ash 18- N58½W 63.
Is 1 a. of S. End of E½ SE¼ lacking
7½ rds. in width E & W & 82 rds. 7½ L.
N & S.
NW Cor. Ash 8- N75E. 24.
NE cor. of the 41 a. W. Oak 20- N85E. 28.
Bk. C. p. 304.
63 R. & 16 L. E. N ½ mi.
Lime st. 8 X 10 flat B. Walnut 6- S1°45'W (T.M.) 22

N ½ mi. rel. by a survey
Lime st. 16 X 12 Tapering 4 in worn off
Beech 20- S6 E. (True M.) 62

31. 8 R. E. N ½ mi. st.
small 6 X 8. W. Oak 25- S38½E. (needle) 83.

NW Cor. st. 24 X 7 X 7. tapering flat sided.
It is S. 1. 23¾ C. of the Cen. of R.R.
Poplar 14- S46½ 22 49.
Two stones are claimed for this corner.
Only one found, it agreeing with other corners.
NE cor. Sec. Boulder and S from Cen. R.R.
tract 1. 78 C. Mr. Hodson (Amo) Survey
for in the town of Amo.
(1) 76 ft. E. & 30 ft. S. of NW Cor. sec. 2-14-2W.
st. 13 X 8 X 4 NW cor. st. Sec 2-

N68W 81 3/4 ft.

(2) 252 ft. S. of (1) to a
st. 13x10x4 White Poplar 8in. S85 1/4W 70 ft.
(3) 252 ft. East from (1) is a
st. 13x8x4 Maple 6in N38 1/2W 21".
(4) 252 ft. E & 252 ft S. from (1)
st. 13x9x4 st. 14x12x8 West 20"
W.F. Franklin, Co. S.

Davidson of Estes farm 240 A in W.
End of S 1/2 of Sec. 2. Cent. S. S E 1/4.
SW 1/4. st. 19x12x6. W. Elm 22-N48 1/4 E. 81.
W Cherry 14-N47 E 98.
Cent. N. N E 1/4 S E 1/4.
st. 24x14x8. S. Ash 16- S 1/2° E. 45
Maple 15- S 26 E. 78 1/2
S. line of Sec. is N 1/2 mi. stone 79.93 ch.
long. Cent. of Sec. E & W. is 79.92 ch.
NW Cor. of Sec. 2. Cen. of Sec. st. See old
bk. for Wit. one new one
Cent. E of Cen. st.
Cen. S E 1/4 st. & Cent. S of S E 1/4 st. of Sec.
2 & S E Cor. of sec. st.
S E Cor. sec st.

Plat of Sec 3 Tp. 14 N, R. 2 West



John Cosner
Cen. N. NE¼ Beech 24- S14W 43
Cen. S. SE¼ Beech 14- S55W 6½
A st. in road by Huff. Bk. C. p. 25.

Cen. of NW¼ Rock 7X10.
Beech 10- N5½W 18.
Do 10- N49½E 23.
Cen. W. of NW¼ Rock. 10X15
Hickory 15- S6½E. 105½

James G. Ralston.
W½ mi. Rel. from stumps of original witness Elm 24- N3½W Dead 79.

John Masters, Sr. 25 Rds. N. Center

W of Cen. st. Ash 10- N26E. 58.
Elm 18- S8½E. 77
25 rds. N & Cen. Beech 20- S77W 72.
Cen. E. Cen. st. Hickory 24- N65½E. 58
Estimated 25 a.

A Survey for Mordican Mendenhall.
Beg. 80 rds. N SW cor of Sec.
st. 10X12. Ash 8- S83E 39
Hackberry - S2½E. 56.
Thence E. 1.61 ch. to Cen. of bed of Creek.
Ash 8- S38½W 36.
" S. 2½ E. 15½ R. S. 54W 4 rds. S 5E. 13.
R. S. 88E. 8 rds. S 66. 11 R. S 7W. 5 R. S 17E.
12 R. S 68E. 8 rds. S 8W 9 R. S 87E. 12 R. S 0E.
8 R. S 20E. 5 R. Thence W 34 rds to
Sec Cor. with a true meridian 4¼°
Estimated to Cont. 7.27 a.

Cen. SE q. Sec. 3.
Lime st. 24X12X6. Large st N27½E. 59½
Lynn S60E. 99
to Cen of Rock on top.

Cen S. Cen. st 18X12. Lynn S31½E. 58
Lime to the edge of ditch.
Cen. SW¼ st. 15X20 Lime. no wit. near.
Cen. E. Cen. 10X12 Beech 12- S52½W 124.

Cen N. NE¼ st. 18X19. Lime st. West 25
N 28. 39 C. Cen. S. SE¼.
Lime st. 22X9. Stone East 24.
Thence E. 19.91 C and 49 33 NE Sec Cor.
Lime st. 20 L. W. from true Cor.
4. 84½ C. S. and 3.33 C. W. NE Sec. Cor.
st. 19X5. W. Stump West 28.

Stone West 80.
L. 84½ C. S. and 4. 13 C. W. NE See Cor.
stone

Bk. C. f. 386.

For Description of addition to
Cmetry at Amo by Joseph Carter
See Bk. C. f. 396.

Eli Masten and Rimee Masten.
Survey for.
15. 26 C. N S E Cor. See.
st. 6 x 18 Stone 4 x 8 x 15 West 115 ft.
15. 26 C N. SW Cor. E½ SE¼.
st. 7 x 14 x 22 Stone East 30/3
J. W. Trotter S. H. Co.

Plat of Sec. 4 Tp. 14 N., R. 2 West.

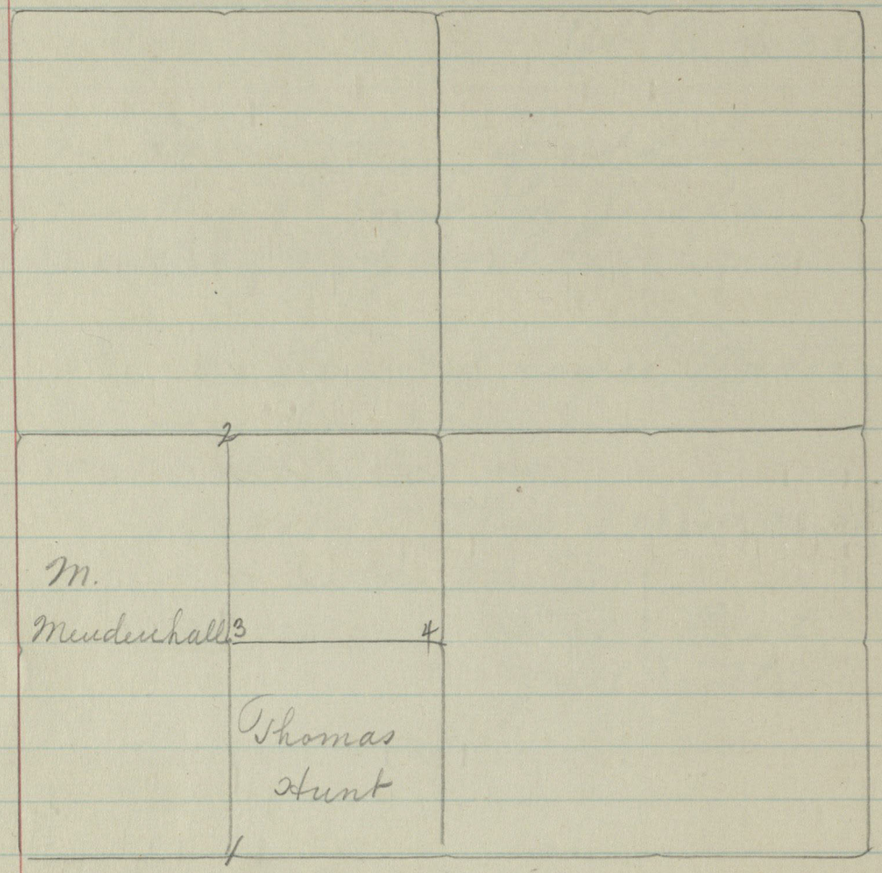

Miles Mendenhall. The W½ of SW¼ & SE¼ of SW¼.

Thos. Hunt. Cen. S of SW¼.

1 Oak stump 33- S41E. 18.
W. Oak (dead) 26- N79½W 65.

Cen. N. SW¼. 2. Hickory 30- S80E. 19.
Beech 16- N30½W 35.

Cen. of said SW¼. 3. B. Walnut 40- S56E. 77.
Beech 16- N73E. 69½

Cen. E. " " " 4. Sugar 20- S61W 91.
Beech 20- S22½W 131.
Blk. C. f. 10.

S¼ mi. Post Relocated.
Beech 16- S64½W 21.
Do 10- N27½W 92½

SW Cor. of Sec. Rel. Beech 10- N71W 32.
Sugar 12- S5½E. 86.
Cen. of said Sec. to be made by Gregg. Post still standing (but according to my Rundum line 4L. too far E. & 13L. too much N) Sugar 14- S78W 17.
Beech 12- S85½E. 18½

NW ¼ of NW ¼ & NW Cor. of Sec. Relocated. Flat st. 12x18 Beech 15- N41½W 162½
B. Oak 45- S6W 157.
SW Cor. Flat st. 10x18. Beech 14- N4E. 7.
Do 6- S50E 27.
SW Cor. st. 24x32. Beech 6- S89E. 13½
H. Elm 5- S69W 25.
Blk. C. f. 113.

School Lot.
Commencing 52 rds. E. NW Cor. E½ SW ¼. Beech 20- S10W 82.
Thence S. 12 R. Beech 16- N52E. 5½
Do 14- S20½W 35
" E. 8 " Beech 10- N9E. 29½
Do 16- S9E 14½
" N. 12 1 " Beech 12- S20E. 57.
Do 18- S41E. 75
" 8 Rds to Beg. Blk. C. f. 212.

NW Cor. st. Beech 15- N41½W 162½
Burr Oak 45- S6W 157.
Cen. W ½ NW ¼. st. Beech 14- N7E. 7.
Do 6- S50E 27.
Cen. NW ¼. st. Beech 6- S89E. 13½
H. E. 5- S69W 25.

Plat of Sec 5 Tp. 14 North, R. 2 West.



NW¼ divided E&W. S½ for Jacob Mendenhall

Cen. W. NW Fract/4. 1 Sugar 18-N36½E. 19½
Do 14-S54¼E. 19½
Cen. E NW¼ 2. Beech 12-N86¼W 8
Sugar 20-N70¼E. 61½
Cen. of Sec. 3. Beech 12-S77½E. 21.
Do 11-N77½W 35½
½ mi. Post N. of Sec. 4. Sugar 17-N71W 50
Ash 20-S34E 22½
BT. C. T. 10.

60 a. off the S. End of SE¼ Sec. 5.
NE Cor. of Tr. Post. 5. Beech 16-N52W 9.
NW " same. 6. Beech 18-S87½W 50½
Do 18-N42W 54
BT. C. T. 136

Jonathan Hadley's Lot. Being part of SE¼ Sec. 5 Tp. 14-2W.
Commencing at ½ mi. Post on E. side of Sec. 5. Thence W. 53⅓ Rds.
Beech 18-S37E. 16.
W. Oak 32 S13½E. 59
Thence S. 99½ rds. Beech 18-N47E. 27.
Do 14-N26½W 44.
" E. to Johnson's Cor. 53⅓ rds.
" N. " Beg. Cont. 33⅓ A. more or less. BT. C. T. 167.

C. L. Stanley. Cen. N. & W¼.
St. good.
O. L. Newton and Sugar 20-N64¼E. 56.
G. W. Knapp Beech 15-S88½E. 51.
Rock S61½E. 30.
15 rds. N of this. St. good.
37⅓ R. W. St. good.
15 R. N. Cen. W. NW¼ good st. set.
28 R. N. & 18 R. E. Cen. W. NW¼.
set good st. Rock N9W 14.
Beech 18-S12½W 113½
BT. C. T. 200.

Survey for N. Meredith and Elias Grimes.
Forty A. of land as follows:—
Beg. at the Cen. of Sec.
Thence N. 112 R. St. good. Beech 18-S77½E. 36.
Do 12-N70E. 136.
" E. 57¼ R. good st. set.
" S. to S. line of Section gr.
where good st. B. Walnut 6-N53E. 85½
Do 7-N77W 110
The E. ½ mi. Sec. Relocated from stumps of original witnesses.
St. from. B. Walnut 4-N41½E. 60½

Beech 15- S70W 35.
Do 12- S46E. 55.
Bk. C. f. 200.

Commencing at E. ¼ mi. and running
N. 11 R. st. 10x18 Burr Oak 20- N49¾E 42.
Ash 14- S3¾W 41½
Thence W. 45 5/7 R.
st. 18x10. Sugar 6- N82½E. 25½
B. Walnut 5- S58W 64.
Thence S. 11 R. st. 8x12. Beech 8- N15E 86.
Do 18- S63¾E. 57.
Bk. C. f. 220.

See Plat opposite page.

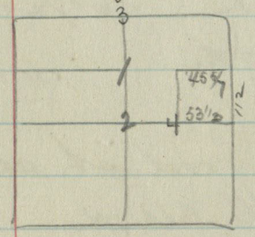

1. Beech 12- N86¼W 8.
Sugar 20- N70¼E. 61½
2. Beech 12- S77½E. 21.
Do 11- N77½W 38½
3. Sugar 17- N71W 50.
Ash 20- S3¼E. 22½
4. Beech 18- S37E. 16.
W. Oak 32- S13½E. 59.
Bk. C. f. 248.

Survey for Coatsville Cemetery Association. Begin 55 ft. S. of W ¼ mi. stake
st. 10x10x21.
Thence E. 146 ft. st. 10x15.
" S. 53½ E 128⅓ ft.
st. 10x16x18 Hickory 12- N22½E 33 ft.
" S. 45 W. 146 ft.
st. 8x16. W. Oak 30- S81½E 26½"
" W. 146 ft. st. 12x14x24
" N. 180 " to Beg. = .81 a. more or less.

W ¼ mi. st. 8x10x12 Stone N87½W 46 ft.

Stone S72W 33½ ft.
March - 97- J.W. Trotter, S.A. Co.

John Bishop's Addition to Coatsville. Beg. on the Sec. line dividing Sec's. 5 & 6. in T 14- R 2W and S. of the Cor. of said Sec. 18 poles. Thence 85½ W. with Town line 21 P. 9 L. " S 4½ E. 7 P. 22 L. Thence N. 85½ E. 21 P. 9 L. to the aforesaid sec. line. Thence N. with said line 7 P. 22 L. to Beg. Est. to cont. 160 sq. poles. But at the N.E. Cor. of said Lot of Land there is to be cut off a right angled triangle of 4 poles on base & 4 P. on perpendicular, leaving in the first named lot 160 sq. poles = 1 a.

Also ¼ part of an a. as follows: Beg. at the S.E. Cor. of the 1a lot. Thence W. with the S. side of said 1a " 8 P. " S 4½ E. 5 P. Thence E. parallel with the first line 8 P. Thence N. parallel with the second line 5 P. to the Beg. Cont. ¼ a.

Bk. C f. 88.

Beg. 50 lks. S. of S.E. cor. of Saw mill Lot. Also the same distance from nearly Cent. of R. R. Thence S. 70 W 33 ft. which is the W. side of the Street and where is a st. Thence extending the line 40 P. Thence S 20 E 12 P. Thence S 70 E. 40 poles " N 20 W 12" which is 33 ft. W. of the beg. These lots are laid off into ½ a. lots and lay South of the R.R. but up against Coats's addition Bk. C. f. 88.

C. L. Stanley's Addition to Coatsville.
This plat of an addition to the town of Coatsville is part of the NW ¼ of Sec. 5-14-2W. a & b the W. line of the addition 66 ft E. of E. line of the original town. All lots are 60 x 120 ft. Sts. are 30 ft + alleys 12 ft. wide. C. is a good st. Rock N 3 E. 43.
Appletree 12-N 64 E. 86½
The NW Cor. of No. 16. is 27 ft. N. & 96 ft. E. of the SE. Cor. of Original Town.
Bk. C. p. 201.

Plat of Sect. 6 Tp. 14 N., R. 2 West.



Cen. of Sec.	Beech 18. S 37¾ E.	22.
	Sugar 18. N 23 W	27½
Cen. S. NE¼	Poplar 46. N 65 E.	16.
	Beech 30 - N 55 W.	25.
Thence E ½ way on 40 R.		
	Hickory 28 - S 27½ E.	6.
	Beech 12 - N 30 W	43½
Thence to the Sec. line		
Cen. of 80 A.	Beech 14 West	44.
	Do 12 - N 63 E	7½
Cen. S. of NW¼	Beech 10 - N 15 W	18.
	Do 9 - S 32 E.	31.
Cen. N of said ¼	Sugar 16 - S 88 W	11½
	Beech 16 - S 67¼ E.	20.
½ mi. post on N.	Beech 13 - N 30½ W	16.
	Lynn 24 - S 75½ E.	23½
Cen. N. NE¼	Peachtree 1 - N 30 W	31

Sugar 1 - S 21 E. 19.
BK. C. f. 10.
Tan Yard Lot W. of W. milton.
The E. line 12 f. + 8 L. and S. line with
cen. of R R S 70 W. 11 f. 23 L. W. line 15½ P.
+ N. line 11 P. 15 L.
NE Cor. st. 12 x 14.
NW " st. 15 x 12 = 1 a.
Saw Mill 1/3 a. The NW cor. a hunch
of brick N. line 14 f. 3 L. W. line 18 P 17 L.
S. line N 70 E 14 P. + 15 L. The part of
the NE¼ of NE¼ S. of R.R. SW cor.
Hickory 20 - S 8½ W 105½
Do 24 - N 22 W 44.
S. line 19 L. over. E. line 56 P. + 21½ L. Cor.
S. of Town. Beech 10 - S 48½ E 45½
Thence W. with town line 22 P. 2/3 L. to
st. 15 x 10. Thence N. to Cen. of R.R. 5
f. 20 L. Thence S 70 W. 60 P. + 16 L. Thence
S 48 P. 20 L. cont. 28¼ a.
Coates' Lot E. line 26 P. 22 L.
Thence S. 70 W 82 P. + 5 L.
" N 47 P. N. line 5 L. over 18¼ a.
March 1851 BK-C. f. 65.

A part of the E ½ of NE¼ sec 6-4-2
W. Marcho Blair's Lot. Beg. at
a stone on N. NE¼. Thence E. on Sec.
line 6 P. 3 L. Thence S. with the line
dividing ¼ 25 P. + 12 L. to middle of
R R. Thence S 70 W. on Cen. of R.R.
6 P. 6½ L. to where the line dividing
the ¼ crosses it.
Thence N. on said line 26 P. + 22
L. to Beg. Cont. 1 A. BK. C. f. 115.

Beg at Cen. S. of W½ SE¼ Sec. 31 T15-2W. Thence S. 9.46 ch. to R.R. tract
Thence N. 77 E. on said R.R. 4.34 ch.
Walnut 10 - S61½ W 157.
" N on W. line of Blair's add. to West Milton 8.36 ch. to Pf. line. Thence W. 4.25 ch. to Beg. Cont. 3.79 A.

Beg. at the above Beginning to wit:
The Cen. S. of W½ SE¼ Sec. 31 T5-2W.
Thence S. 9.40 ch. to Cen. RR tract
" N 77 E. on RR tract 2.80 ch.
Walnut 10 - S18½ E 27.
" N. 8.75 ch. to Pf. Line
" W. 2.74 " " Beg.
Containing 2½ A. Bk. C. f. 154.

Commencing ½ mi. Post on E. and Running N. on Sec. line 27 rds.
4 L. st. 14X16 Beech 15 - N34E. 85.
Do 15 - S59¼E. 83.
Thence W. 58 Rds.
" N 50 " st. 10X14. Thence W. 22 rds. 23 L. to Cen. of NE. Quar. ¼.
Thence S. on W. line of SE¼ of said NE¼. 75 rds. + 21 lks. to SW. Cor of ¼ ¼. Thence E. 80 R. 17 L. to Beg.
Cont. 20 A. 88 rds.
And NW¼ of NE¼ of SE¼
SE Cor. Sel tract.
st. 14X20 Beech 18 - N60½E. 9½
Sugar 18 - N48¼W 49¾.
SW Cor. Sel Tract.
st. 14X18. Two stones one on top of the other.
Containing 10 A + 15 rds.
Bk. C. f. 177.

Hollingsworth and Brown - A survey for.
E½ mi. Rel. st. 22X16.
Thence N 19 P. + 20 L.
st. 10X12 Beech 12 - S88½E. 67½
Hornbeam 9 - S65½W 6.
Cen. E. Cen. st. 14X18. Ash 10 - S4W 7½
Beech 18 - S49W 49.
Thence N. 19 P. + 20 L.
st. 8X9.
W¼ mi. Post. Hickory 20 - S69W 42½
Stone 36X24
Bk. C. f. 67.
Cen N. Cen. (allowing for fraction)
st. 14X12 Stone North 25.
N½ mi. Rel. Stake Bk. C. f. 384.

1. Iron Pin 15 in Long in Cen. of St. 33 ft. N. NW Cor. Lot 19.
2. 2.13 ft. N. of N. Line of R.R. + on W. line of Lot 19.
st. 4X8X12
3. Stake
4. Stone
5. st. 3X8X12 Stone North 22½
6 " 5X5X15.
7. Iron Rod. 3 qrs in Long + ¾ Dr.
8 " " 15 " "
9 st. 5X10X15. Poplar 14 - S2E. 41.
Do " S32½E. 49½
This corner is 4.40½ ch. W. NW Cor. of Mill Lot
10 st. 3X8X14 On N. line of R.R.
11 " 5X8X19 Elm 15 - N12W 85⅔
Ash 12 - N12W 100
12 Iron pin. 15 in C. Poplar 12 - S2E. 42⅓
Do S32W 50⅓
13 " " 3 " Dr. + 36 in long

See Plat at back of book

14 Iron Pin 15 in Low
15. Stake Stone North 25.

Beg. at NW Cor. of mill Lot at a pile of Brick. Thence S16 Rds. to RR Rt of Way. " S70W with " " " " " 9R.+14L. " N. 17.76 Rds. to Sec. line Thence E. 8.88 9½ rds. to beg. Est. to Cont. One A. more or less.

Beg. 9R. W. of NW Cor. of mill Lot. Thence W. 8.88 8¼ rds. to NW Cor. of Coats Add. Thence S. 20 Rds. 2½L. to R. R. Rt. of Way. " N 70 E. 8½ rds. Thence N. 17.76 Rds. to Beg. Est. to Cont. One A.

(16) NW Cor. of mill Lot where was once a pile of Brick St. 6X12X18 Maple 8-S16½W 44
Do 8-S47W 66.
May 1895. J.W. Trotter, S. H. Co

For Henry Coats Add. to Coatsville See Sec. 35-15-2W.

This ~~Plat~~ is a tract of land adjoining the Town of Coatsville and was laid off into lots, as set out by Joseph Phillip and to be known as "Phillips" Add. to Coatsville.
The S. E Cor. of Lot No. 1 is 34 rds. 22 L. N. and 15 ft. West of ~~Lot No~~ a stone making the former location of the S E corner of Phillips tract of land adjoining Coatsville, and which is Cen. E. NE¼ of the Sec.
Lot No I runs W. 8 Rds. from Cen. of Co. road and N. 4 rds.
Lot No. II Same as above, including Cen. of St. on N. Lot No III to 17 inclusive are all 4 Rds. from E. to W and 8 p. deep. N. to S. including St. to its Cen. Lot No. 18 is same length those from 3 to 17: 6 R. +5 L in width from E to W.
Lot No. 31 is 3 rds. +23½ L. N & S. and same front as Lot 29. Lot No. 32 is same E & W. as No. 31 and its N E Cor. is Cen. of P H & I RR.
Lot No. 19 has the length E + W. of 3 western Lots directly S. of it.
Remainder of the lots extend from the Cen. of the 40 ft. St. bear to the P. H & I. R.R. and have the fronts specified in the plat.
The direction of the R.R. is taken from the records of the Tract of land off of which the lots are taken and allowance for Var should be made.
Lot 30 has the dimensions indicated less a small tract owned by Mr. N. Forster See deed Record Bk C. J. 193.

For John Bishops Add to Coatsville See Sec 5.

For plat of Blair's Add. to Coatsville see page 124

Plat of Sec. 7 Tp. 14 N., Range 2 West.

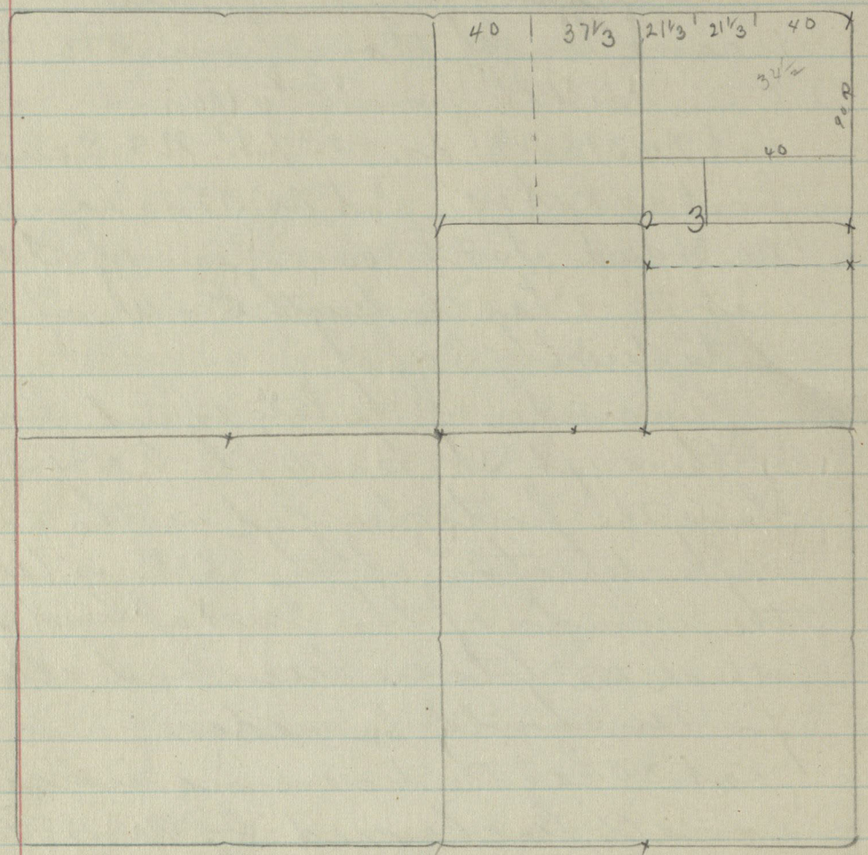

For David Walker.

Rel. 1/2 mi. East on W. side of Sec. 7.
Beech 10 N 7 E. 3 1/2
Do 8 - N 40 W 20

Thence E. to Cen. on N. side of SW Fract. 1/4.
W. Oak 30 L S 29 W 61.
Beech 30 - N 20 1/2 E. 60

John Newman
E. Cen. of Sec. Buch 18 - N 46 E. 40.
Do 12 - S 28 E 36.
Thence E. to Cen. on N. side of SE 1/4.
1 " S. to Hackberry 18 - S 1 W 38 1/2
Beech 22 - N 1 1/2 E. 51.
S. side of SE 1/4 Beech 6 - S 70 1/2 W 17 1/2

Beech 6 - S 31 E. 36.

NE 1/4 1. Beech 10 - N 7 E. 3 1/2
Do 8 - N 70 W. 20.
2. Beech 18 - N 46 E. 70.
Do 12 - S 28 E. 36.
3. Hickory 18 - S 1 W 38 1/2
Beech 22 - N 1 1/2 E. 51.
Cor. 54 1/2 R. E Cen. Sec. Beech 12 - N 20 1/2 E. 51.
Do 12 - N 71 1/2 E. 52.
" 70 rds. N of E 1/4 mi. Post Beech 10 - S 39 1/2 W 17 1/2
Elm 14 - N 16 E. 13.
E 1/4 mi. Rel. W. Oak 24 - S 13 1/2 E. 38.
B. " 12 - N 2 W 77.
Cen Sec " Beech 18 - N 71 1/4 W 57 1/2
Do 16 - N 26 E. 64.
N 1/2 mi. Post Rel. Beech 10 - N 3 1/2 W 125.
Do 16 - S 44 E. 56 1/2
Cor. 70 R. N. of Cen. Sec. Pt. 12 X 20
Ash 30 - S 24 1/2 W 50
BC. C. J. 249.

Cen. W. of Cen. Stone agreed with old wit Stump. E & W. N Side NW 4. 34 72 ch. Sec. on the SE & W. 76. 11 C.
BC. C. J. 383.

Plat of Sec. 8 Tp. 14 N., Range 2 West.

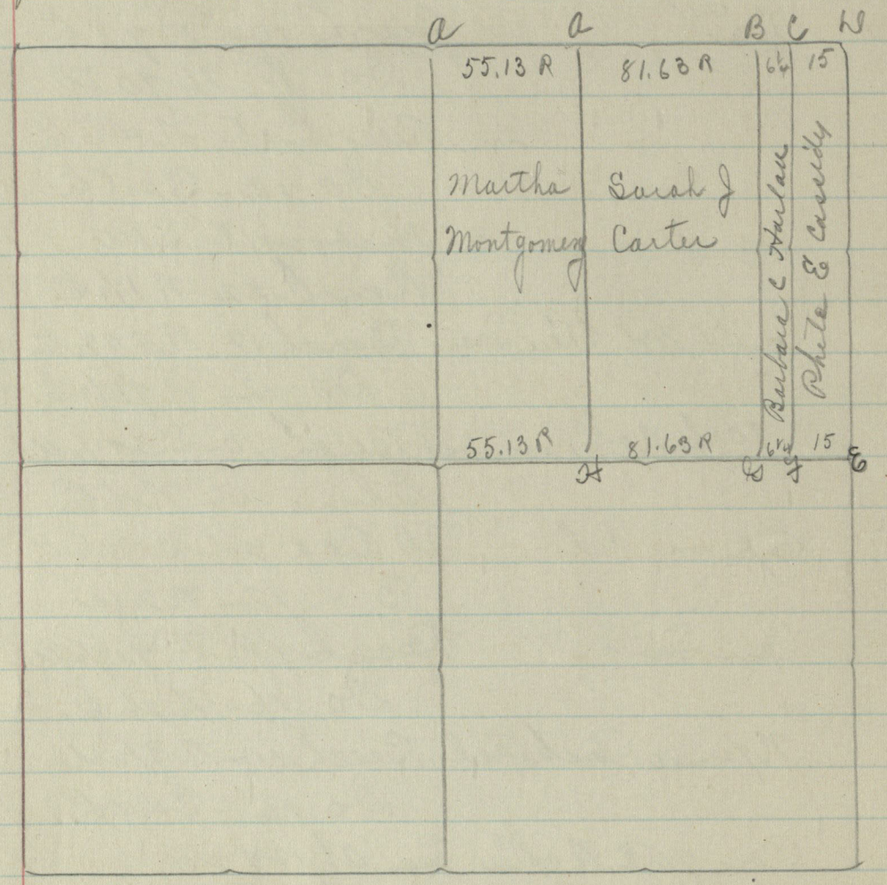

Manuel Masten
Sec. Cen. NE¼ st. from. Beech 20-S61½W 27.
Hickory 24-S61½E. 104½
Apr. 1847. Bk. C. J. 13.

N½ mi. post Ash 16- N9½E. 69
Sycamore 14- S2E. 129.
Bk. C. J. 258.

Wilson's 20 A. 19⅔ rds. Cen. Sec. 8 Stump of one witness st. Beech 18-S10½W 13.
W. Oak 30-N86W 54½
Thence E. 39⅓ rds. Beech 10- -1W 20½
Do 8- N30W 47½

S½ mi. Rel. from measurement.
st. 15X9X6.
Thence E. 4 R. 5 L. st. 16X15X10. W. Oak 26-S52½E. 361.
" Elm 15- N1¾W 300
" E. 40" 5" " 13X18X8. R. Oak 15-S25W 149.
Poplar 18-N71E. 256½
Cen. of Sec. st. 18X14X9. Beech-S27¼W 203.
W. Oak N66¼W 272½
Bk. C. J. 328.

Melville McHaffie, Jesse Masten and C. Newman
Survey for.
W½ mi. Rel. st. 12X20 W. Oak 25-S13½E. 38.
Cen. W. SW¼ st. 12X12X20. Stone North 48.
Beech 20-S1W needle. 55.

Acquilla Miles and Wm. West swchmen.
Nov. 4-1894. J.W. Trotter, S.H.Co.

Martha Montgomery, Sarah J. Castes et al.
A. st. 6X10X16. Stone S47E. 27 ft.
B. " 8X10X12 W. Cherry 6-S29E. 20 "
Do 6- S72E. 54½ "
C. " 8X9X15. W. Cherry 6-S71¾W 53 "
D " 12X15. {Sugar 36- S25E. 55½ "
{This is 21 ft. W. NE Cor. of Sec.
F. " 7X7X12 W. Cherry 24- N8½E. 28 "
Sugar 30- N35E. 32⅔ "
G. st. 12X17. B. Wal. 9- S1½E. 7⅚ "
Hackberry 6- S67E. 21⅚ "
H. " 12X14 Poplar 10- S71W 27½ "
Do 12- S79W 36 "
Stone East 68⅓ "
J. W. Trotter,
Sur. H. County.

Plat of Sec. 9 Tp. 14 N., Range 2 West.

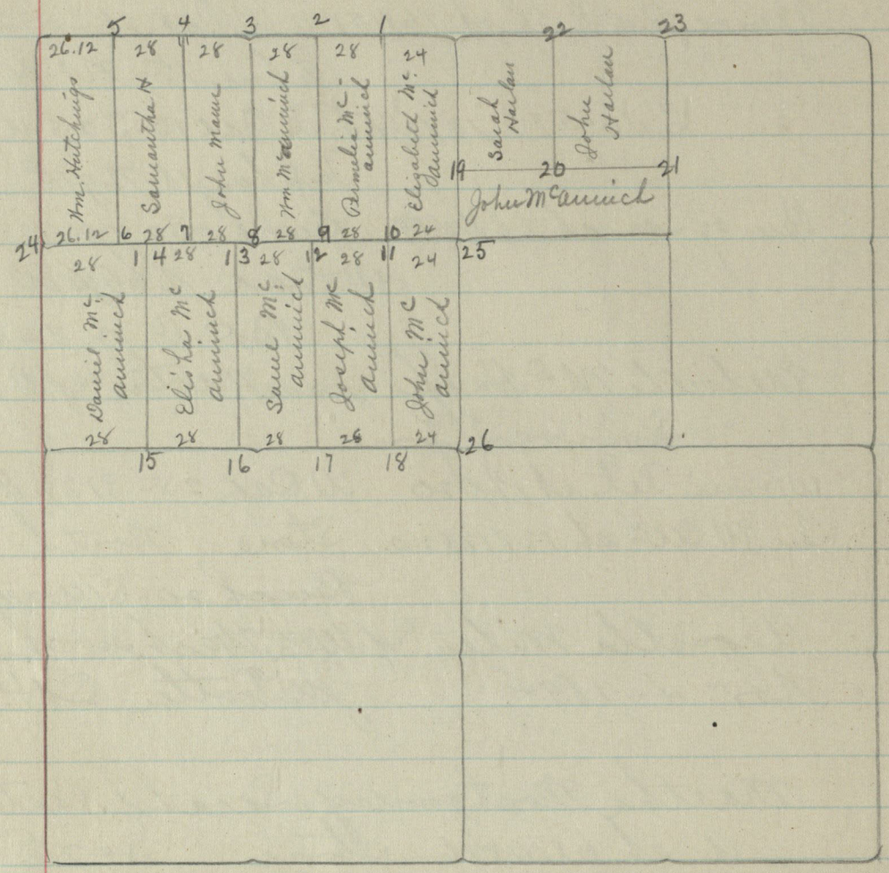

A M. E. Meeting House Lot.
Beg. 122 P. E. from SW cor. of NW 1/4 sec. 9
Beech 12- S63 3/4W 81.
W. Oak 29- N6 1/2W 136.
Thence E. 10 R. with S. line of said 1/4.
W. Oak 24- S88 1/2W. 111.
" N8 R. to wit.
" W10 poles W. Oak 30- N20W 34
Poplar 33- S6 E. 28.
" S. to Beg. Cont. 1 1/2 a
Bk. C. P. 27.

Partition of NW 1/4 & NW 1/4 of NE 1/4 sec. 9.

1 Beech 16- S39 1/2 E. 54 1/2
Walnut 14- N75 1/2W 52.
(Note corner 2 & 10 z. B Walnut 5- S67W 85.
tho numbered in Beech 14- S65E. 63.
Plat have no wit. 4. Cherry 16- S63 1/2E. 43 1/2
described) 5. B. Wal 4- S81 1/4W 290.
Apple Tree 6- N81 1/4E. 380.
6. W. Hick S38E. 15.
Beech 18- N68W 12.
7. Ash 20- S37 1/2 E. 19.
Do 18- S43W 70.
8. Ash 26- S24E 22.
B. Oak 24- S31W 65.
9. B Wal 4- S63E. 33.
10.
11 Beech 14- N40E. 110
Pin Oak 5- S43 1/2W 109.
12. W. Oak 40- N56E. 77.
B " 4- S49W 52 1/2
13. Mulberry 6- S27W 41.
P. Oak 24- S71E. 110
14. Beech 14- South 14 1/2
Do 18- N51 1/2W 15 1/4.
15 Sugar 12- N20W 30
Beech 14- N60 1/2 E. 76.
16. Elm 20- N46W 23.
Beech 14- N56E. 35.
17- Sugar 10- N34W 63.
Beech 20- N38E. 54 1/2
18. W. Oak 24- N16W 306.
19. B. Wal 4. S18 3/4E. 33.
Stone Flattish
20. W. Oak 20- S21W 79.
Poplar 24- N39E. 79.
21. W. Oak S67W. 172

22 Beech 14- N13W 78½
Poplar 6- N60E. 139.
23. Cen. N.NE¼
Ash 16- S85W 27.
24. Cen. W. NW¼
Sugar 30- N15½E. 28½
Do 12- S19W 45½
25. Cen. E. NW¼
Hickory 4- N75E. 74½
26- Cen. of Sec.
Goodrock Long 20 w 2 din.
S. Oak 12- N81¼E. 316½
Mulberry 8- N73¼W 317½
B.C.C.J. 185.

Plat of Sec. 10 Tp. 14 North, R. 2 West.

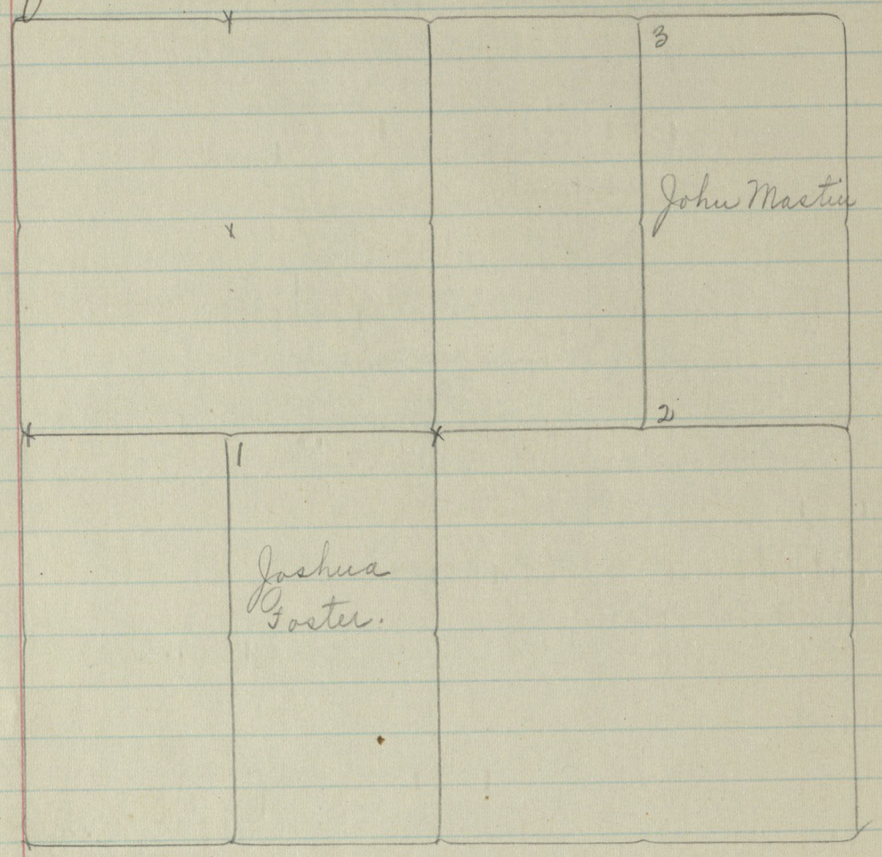

*note. Foster and Hadley have the same Lot & Masten & Whicker the same lot.

*Joshua Foster. The E2 of SW¼ & Tays)
NW Cor. but no. 1. Elm 10 - N 3 E. 23.
Sugar 14 - S 40 E. 25.
1 is placed in Cen. of Sec. Bk. B. p. 126.

John Masten. The E2 of NE¼
SW Cor. 2. Beech 7 - N 11 E. 21
Do 12 - S 57 E. 26.
NW " 3. Beech 20 - S 71 E. 18.
Buckeye 4 - N 31 W 2.
Bk. B. p. 126.

Jno. Hadley. The SW¼ E2 of Sec 10.
SW. Cor. 1. W. Elm 19 - N 70½ E. 10

W Elm 40 - N 64½ W. 45.
NW Cor. 2. Sycamore 28 - N 59 E. 10.
Elm 36 - N 27 W 52.
Bk. B. p. 126.

Frederic Whicker E½ NE¼.
SW Cor. 3. Sycamore 28 - N 7 W 13.
Hackberry 20 - S 57 W 15.
Bk. B. p. 126.

School House Lot on N. End of E½ of SW¼ Beg. at a post in the line dividing the Sec. thro the Cen. E & W. and from the ½ mi post 180 p. where Beech 20 - N 18½ W 7.
Sugar 18 - S 52½ E. 54.
Thence W. with Sec. line 8 P. Thence E. 8 P. & N 8 P. to Beg.
Bk. B. p. 126.

John Grimes 80 P. S. of E½ mi. Poles
Sec. 10. Beech 11 - N 11 W 37.
W. Oak 30 - N 45 E 2.
Thence W. across the ½ ¼.
Pin Oak 28 - N 35 E. 40.
Do 22 - S 85 W 66.
Thence N. 40 P. & 10 L.
" W. across the ½ ¼ 120 P.
120 P. N. of S½ mi. Post. Wal. 12 - S 42½ E 101.
Sugar 18 - N 34¾ E. 158½
Stone 20 x 12.
Bk. O. p. 39.

Enoch Moon. Beg. at Jno. A Grimes'
NW Cor. 120 P. N. of S½ mi. Post.
Thence N 16 P. where Sycamore 30 - N 60½ W 28.
" N. 77 W. 25 P. Walnut 4 - N 77 W 1.
" S. 17 W. 47 P. Syc. 40 - Corner.
Elm 4 - S 89 W. 56.

Thence W. 6 Poles Sycamore 24-S13¾E 61.
" S. 47 " Beech 18-S23½W 5.
Do 20-S7W 17½
" W. 10 " Hackberry 12-N7½E. 45.
W. Wal. 18-N89W 18.
" S86.50 " 20L. See. line
Beech 15-S4½E. 40
" E. 47 P. 15L. to the ¼ mi Post. Cont.
37a. 15sq. Poles. Bk. C. f. 43.

Cen. of Sec. Rel. by consent of Parties.
Burr Oak 40-S3½E. 136½
Walnut 15-N19E. 82¾
¼ mi. Rel. on W. side by measurement.
Good st. Elm 20-N55½E. 14P. 5L.
SW Cen. st. W. Wal (4 prongs) 4-N5¼W 7.
Simon T. Hadley 40a. E & W of Sec. Cen.
24 P. 4 L. Good st. Swamp Ash 18-N37W 90
Bk. C. f. 102.

Part of the N ½ of NW¼ of SE¼
Commencing at NE cor. of said N ½
Thence S. to SE cor. 40 P. or ½ way the ¼. ¼.
" W. 6 3/3 Rds. Elm 16-N15W 88.
" N. 27½E. till it strikes N. line of S ½
Beech 14-S15E. 24¾
Do 16-N46½E. 28¾
Thence E. on N. line 23 Rds to Beg.
Cont. 13a. 46R. Bk. C. f. 179.

NW¼ NW¼
NW Cor. Rel. st. 13X9X3 Beech 18-S2E. 46.
Apple 3-N13E. 61½
Cen. W. of NW¼ st. 10X12X5. B Oak 30-N9¼E 127.
Cen. N. NW¼ st. 18X10X10. Hick 30-S9½W 53.
Beech 12-S50E. 106.
Cen. NW¼ st. 10X8X5. st. 20 in high N7W 71.
Bk. C. f. 241.

5.13 C. E. NW Cor. Sec. st. The same being
NE Cor. of 15a. Bk. C. f. 390.

Cor. of Secs. 10, 11, 14 & 15 T f. 14-2W.
One wit. plain st. 28X18X14 old cor.
Thence N. 96½ Rds to
. cor. st. 23X13X6.
Cen. E. NE¼ st. 16X13X1. Sugar 12-S43W 38.
Bk. C. f. 339.

Plat of Sec. 11. Tp. 14 North, Range 2 West.

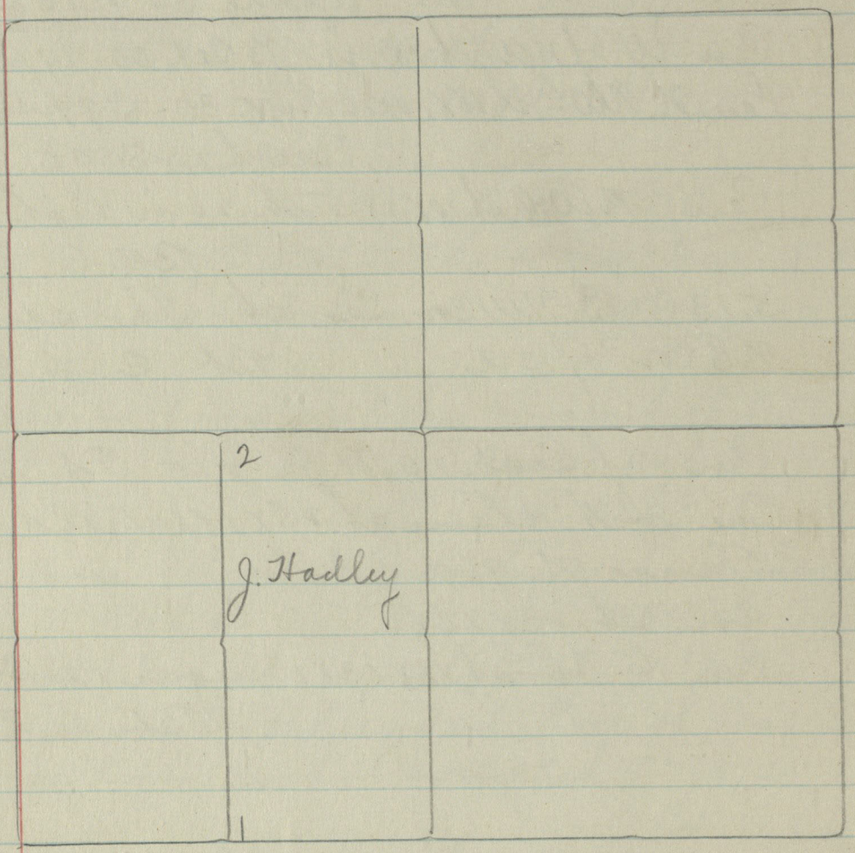

Cen. N. NE¼ Ash 10- S27½W 32
BK. C. f. 75.
A School House Lot out of NE Cor. of E½ of NW¼ of Sec 11.
Beech 20- N18½W 74
Sugar 18- S52½E. 54.
On the line dividing said Sec. thro the middle and W. of ½ mi. Post 180 Rds. and thence N. with said line 8 poles
BK. B. f. 127.
Note: The above Lot does not seem to be described properly) Huff.

John John Hadley. The E½ of SW¼

SW Corner 1. W Elm 10- S70½E. 10.
Do 40- N64½W 45.
NW " 2. Syc. 28- N59E. 10.
W. Elm 36- N27W 52½
BK. B. f. 127.

Com. at the W¼ mi.
Rel. Thus: B. Oak 40- N29¾E. 56½
Thence S. 63 R. Beech 16- N49¾E 105.
Do 14- N83½E 109.
" E. 141⅔ R. B. Wal. 12- N39¼W 44.
Do 14- S84½W 53¼
" N60E. 70 R. B Wal 14- N53W 35¾
Do 14- S66¾W 132.
" N. 19½ E. 20"
" N. 44½ E. 28 R. & 12 L. to Cen. N. SE¼ same sec. Thence N. to Beg. Cont. 80 a.
BK. C. f. 221.

Secs. 11 & 14 T14 N, R, 2W.
Com. on the Sec. Cor. on W. between Secs. Thence N. 96½ Rds.
Thence E. 114 R. 20 L. Burr Oak 18- S41W 45.
B. Wal. 18- S7E. 80
" S5W to line dividing said Sec.
B. Wal. 10- S37W 105.
Sycamore 4- S7W 40
" W. on said line 6 Rds. & 7 L.
" S. 42W. to the next line NW¼.
Sycamore 16- N52E. 23.
Do 18- S52½E. 25.
" N94 R. 19 L. to Beg. Cont. 96 A. & 23 Rds.
BK. C. f. 230.

John Hadley to Rucha Hadley.
A part of NW¼ Sec. 14 & pt. of SW¼ Sec. 11 & part of W½ of SE¼ Sec. 11 T14-2W.
Beg. at N¼ mi. Post. Sec. 14. Thence

E. with Sec. Bearing 37.92 Rds.
Thence N. with Sec. Bear. 45.72 "
Sugar 12- S66½W .22
" S81W 30R. Thence S7½W 21.72R.
" S24W 22.60" " S76W 28.20"
" S3W 10.34" to Sec. line bet. 11+14
" W. 6.28R. Thence S. 42W to W. line
Sec. 14. Thence S. 65.24R. to W/4mi. Sec
14. " E. with Sec. Bear, 76R.
to Masters SW Cor. Thence N. 96.64R.
Thence E. 6.82 Rds " N. 16.40R.
Pin Oak 24- SqE 38.
" N. 73¼E. 22.84R. Thence N87½E 10.88R.
" N. 61E. 18.24" " N71½E. 12R.
" N 17E. 10.20" " N82E. 13.60"
" N. 18R. to Beg. Est. to cont. 81 a.
more or less. vid. not turned off

For Hugh Hadley.
W½ SW¼ Sec 12. Tp. 14-2W. + part E½
SE¼ Sec. 11 Tp. 14.
Beg. at SE Cor. Sec. 11
Thence W. 24R. to Oak stump
S. Ash 12- N19E. 60
" N. 160R. to N. line of said SE¼.
" E. 24R. to E½ mi.
" S. to Beg. = 24a.
For Laura Master - See Sec. 14
" Alice " " " " 14

See plat page 125
1st. 6X10X12 Maple 8. N55½E. 15.
Do 8-N65W 19⅔.
2" from.
3" 4X10X12
4" 6X12X20. Stone N21¼W 22⅓.
88L. S of No. 4.
Thence N. 14.04 C.
st. 4X14X20. Maple 6-N56W 14
Do 6-N45½E. 11¼.
S24.85 chains.
st. 9X10X14. on Sec. line.
N.B. It will be noticed that some of these corners do not agree with the plat which is caused by us changing the partition after making the survey. I give the location, however to assist in locating the proper cor's.
J. W. Trotter, S.H. Co.

Plat of Sec. 12 Tp. 14 North, R. 2 West.



S E Cor. by measuring from Sec. Cor.
N. St. 24x16. Mulberry 10-N 19¾ W 113.
Cor. S. S E & St. 18x12. Stone 16x8. N 38 E. 42
Do 24x16 S 45 W 49.
B.K. C. P. 229.
Lorenzo Wood Cor. of Sec. 12 & 13 on the
W. found by running W. 27 R. from an
old Cor. made when probably all was
plain. St. 15x11x9. Beech 16-N 3¼ E. 46.
B. Oak 28. N 45 W 1 10/2
the ½ mi. bet. Sec's. 12 & 13 found by
running E & W. & crossing N & S. half
way from the fences in lane; the
little Stone not found
St. Cor. Elm 9- N 12 E. 98.
Thence S. 12 R. 4 ½ L. to S. line of a 10 a.
lot sold by — to Wood according to
their understandings or intention, not
the deed, it being wrong. Ten A. is 12/6
R. by 132 1/3 R. on N. and 130 ½ R. on S.
S E Cor. Walnut 6- S 61½ W 35.
Cen. N. NW¼ of 13.
St. 15x6x4. Ash 12- N 65 E 52
W. Oak 10- S 16 E. 52.
from a Cor. 27 R. E of Sec. Cor. S 10 E. and
var. 6° 12 R. & — L. to a St. 12/6 Rd.
S. of Sec. line Ash 10- N 16 W 28
B. Oak 9- N 28½ E. 62½
B.K. C. P. 307.
Cen. W. of Cen. St. Prom. B. Ash 10- S 27 E. 112.
E. ½ mi. by measurement Chap 255 L.
St. 8x10. Stone 12x18- N. 19½
B. Ash 14- N 58¾ E. 22.

N E cor. of Sec. on Range line by
measurement

st. 8X12X16 B. Ash 18-N54½E 40
Beech 14-S41W 62.
The NW Cor. Sec. 7 T5 R. 14-1W. is 285 L.
N of this cor. as set by Hadley, But
Gov. Field notes call for 25 L. I
think Hadley is 34 L. too far N.
John Scherer Survey for NW Cor.
SE ¼ and W. to NE cor. S. 54.30 Rds. W.
across ¼ and N. 54.30 R. to Beg.

Apr. 13-1893.
Geo. W. Woods and John Hadley et al.
Cy. Master and Nathan Ratcliff Ch.men.
Cen. N. Cen. st. 8X10X22. B. Ash 12-S27E. 112
Stone 8X12- East 45.
S¼ mi. st. 10X16 St. 6X12 West 15 Lk.
Cen. S.SW¼ st. 8X8X26 St. 4X10X14 North 25
Do 4X12X14 West 25.

Ratcliff and Scherer. A survey
for. Apr. 1893. Geo. Woods and John
Hadley Ch. men.
3 rds. N of S¼ mi. stone
st. 6X10X16.
Thence E. 9.69½ ch.
st. 10X12X15 St. North 25.
" N. 25.67½ ch.
st. 6X10X15 St. South 25.
J. W. Trotter, S.N.F.Co.

Plat of Sec. 13 Tp. 14 N., Range 2 West.

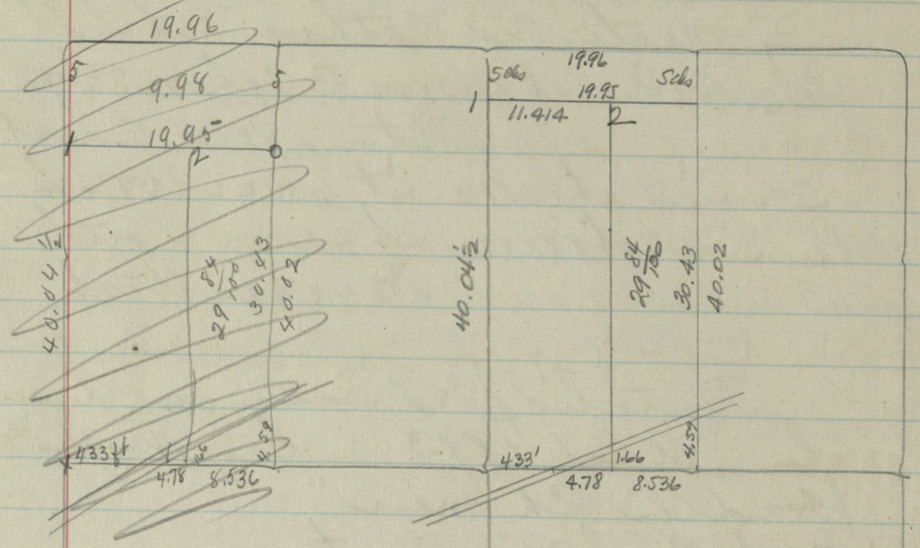

E ¼ mi. Post Rel. one stump showed enough to satisfy me, which settled over measurement 6 P. 21 L. S.
The other ¼ mi. post W. Oak 30 - N 61½ E. 62.
S ¼ mi. post Rel. Stump plain.

	Beech 14 - N 48¾ E.	83
	Do 10 - N 82¾ W	52
Cen. W. SE¼	Wal. 6 - S 59 W	60
	Hick 24 - S 72 E.	91½
Cen. E. SE¼	Beech 28 - S 51 W	14½
	Do 30 - N 11 W	35.
Cen. of Sec.	Hick 24 - S 61½ W	69.
	Do 20 - N 73 E.	119.

Thence E. Lack in ¼ mi. 33 L.

Cen. N. SE¼	B. Gum 32 - N 42 W	16.

BK. C. p. 51

W ½ mi. Post. St. 12 X 8. Thence E. on the line
18¾ P. St. 22 X 15. Walnut 8 - N 13 W 18¾
Do 7 - N 3 W 44½
Thence N. at 6½° 46 Poles + 2½ L. to Beech
12 + in E. expur of it
St. 11 X 9. Sugar 5 - S 61½ E. 19.
Beech 7 - S 6½ E 33.
Thence N 10 W. allowing for variation
116 P - 27 P. E of Cor. W. Oak 33 - N 87½ E. 39½
Do 24 - S 42 E. 39.
N ½ mi. St. little BK. C. p. 66.

Survey for Ed. C. Crawford & John Scherer.
N.E. Corner Sec. 13 Relocated.
Elm 18 - E. 37½ without vari.
W. Oak 10 - N. 61½ W. 25½.
Cen. S. N.E. ¼ found to be 9 L. West. Same located by some previous surveyor.
For Ed Crawford. Beginning at ½ Mi. Post on E of Sec. & running N. 45.8 R. to middle of Cumberland Road
Thence W. along middle of same to W. line of E ½ N.E. ¼ Sec. Thence S. on the line to Cen. S. N.E. ¼, Thence E to place of beginning. Estimated to contain 15 29/100 A.

BK. C. - p 194.

Cen. S. N. E. ¼ - Stone.
B. Walnut - 6 - N. - 82 - W - 132½
Beech - 16 - N. 48¾ W - 90.
Cen. N. N.E. ¼ - Stone - 20 X 16.
Hickory - 8 - S. 51 - W - 24½
Do 8 - S. - 60 - E - 85¼
BK C. - 221.

Woods Estate. E. Crawford & John Carter. Com
S. W. 1/4 Sec. 13, South of National Road. W. 1/2
of the 1/4 south of the road. the Widows W. line
97 rds. & 15 L. E. line of 1/2 1/4 123 R. & 7 L;
containing 55 22/100 A. & on the cen. line
2 rds. S. of cor. in road. a stone.
The girl. the E. 1/2 of the 1/4 E. line 149 Rds.
Amount 68.07 a.
The Boy. The S. 1/4 of S.E. 1/4 in full.
" Widow. S. 1/2 of N.W. 1/4 of N.W. 1/4 Sec. 24. as above
" girl. N. 1/2 of N.W. 1/4 of N.W. 1/4 Sec. 24 " ".
Cen. W. of the 1/4 1/4, W Oak - 28 - S. 10 W - 16.
Cen. E. of the 1/4 1/4, Beech, 10 - S. 51 1/4 E - 11.
BK C. p. 279.
From the cor. 132 rds. N. of N. 1/2 mi stone
S. 10° E True meridian 25 rd & 3 L. stone
15 x 10 st. mk. 10 x 15 - E on line 35.
Hickory 24 - S. 30 1/4 W. - 5.

24 3/4 rds. S. N. 1/2 mi. stone. - stone 10 x 20.
Wit. stone. 12 x 15 - S. 86 W. on line 15 ft
B. Walnut - 8 - N. 30 1/4 E - 41 1/2

Nelson & Geo. Woods. survey for.
(1). 5 ch. S. of N. 1/2 mi. st. 10 x 24.
& St. 3 x 20 x 27 - E - 15 ft.
Thence E. 11.414 ch. to a
(2) stone 12 x 26. St. — S. 37 1/2 ft.
J. W. Trotter, Sur.

Plat of Sec. 14 - Tp. 14 - N., Range 2 West.

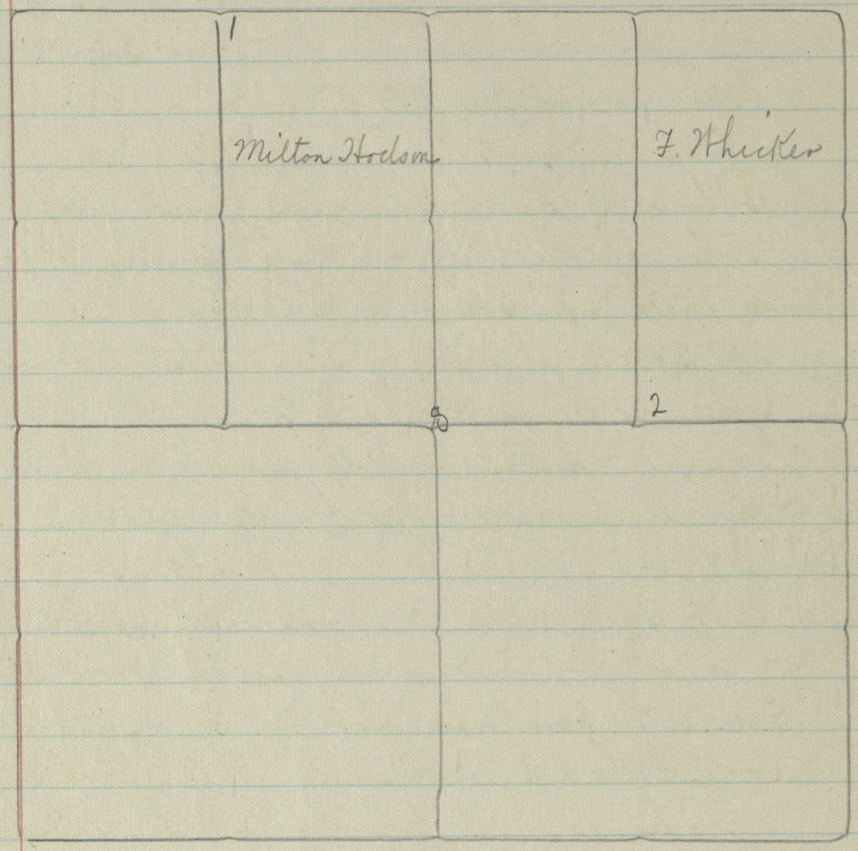

Henry Ashton. S.W. of N.W. 1/4.
Sec. Cor. Beech. N. 5 E — 16
Do S. 46 W —
Bk B. p 130.

Milton Hodson.
N.W. cor. of E 1/2 1. Beech - 10 - N. 62 W - 10
Do S - 29.
E 1/2 of N.W. 1/4 of the above Sec.
cor. not named. Beech 15 - N. 29 W - 34 1/4
Hornbeam 6 - S. 4 1/2 E - 14
Bk B - p 130.

Frederick Thicker. E. 1/2 of N.E. 1/4.
S.W. Cor. 2 - Sycamore 38 - N. 7 W - 13
Hackberry 20 - S. 57 W - 15.
Bk B - p 130.

John Hadley. N.W. 1/4 of —
Beech - 30 - S. 29 1/4 E - 15. Orig. plat
Do 14 - N. 43 W - 16.
Bk. B - p. 130.

John Bryant. S.W. 1/4 x 60 a. on E. side of the 1/4 x the pt. south of the road as follows: 56 poles x 15 Links off the E side of the 1/4 the line along the road, S. 75 W. 62 poles x 15 Lks. Garrison's part 37 poles thence Bryants 25 poles x 15 L. Thence S. 12 poles 2 1/2 to the 1/4 mi. post. The W. line is 139 poles x S.W. cor. in the National Road. Elm 18 - N. 3 E - 101.
W. oak 26 - N. 54 1/4 W - 128 1/2.
N.W. Cor. W. oak 26 - S. 12 1/4 E - 100 Lost Mk.
Beech 12 - S. 55 W. - 60. 1/2.

Wm. P. Bryants Lot No. 3. Begins at S.W. Cor. of the 1/4, Thence N. 82 poles x 2 1/2 L. Thence E. 103 poles x 12 1/2 L: thence S. 61 1/2 p: thence S. 62 p. x 15 L. where
B. oak - 36 - N. 66 1/4 W - 102
Thence W. 45 p. x 17 L. over 50 a.

Garrison's Lot. No 2. S. line 103 p x 12 1/2 L.
N. line 103 p. x 2 1/2 L. x N. x S. 77 1/2 p.
S.E. Cor. Beech 18 - S. 1 1/2 W - 77
Sugar 12 - N. 43 1/2 W - 12.
S.W. Cor. Beech 15 - S. 72 W. - 39
Buckeye 8 - N. 51 1/4 E - 37

Garrison's small lot. the part of W. 1/2 of S.W. 1/4 S. of National Road. 12 poles 2 1/2 L. on the E. the S. line 35 poles.
N. line 37 poles: One Acre x 52 poles.
Bk C - p. 44.

N. ½ mi. post. Relocated. St. 18×11.
N. oak 40 – S. 61½ W. – 27½
Cen. of Sec. St. 24×15.
Cherry 6 – S. 73 E. – 47½
N. oak 30 – S. 56¾ E. – 178½
Thence S. 99 p. & 14 L. St.
S. on line 63 N. oak 30 – N. 37¾ E. – 436
Thence N. 65 E. of 111 p. & 7 L.
Cherry 12 – N. 30 W. – 68½
Beech 18 – S. 75½ E. – 139
Thence S. with bearing of E. line 76 p. & 16 L.
N. oak 24 – N. 56½ E. – 71
Do 30 – N. 18½ W. – 110
Thence E. with the line 55 p. & 15 L.
Thence N. 96 p. – N. oak 30 – N. 6½ W. – 88
Beech 24 – S. 3½ E. – 88
Thence S. 65 W. 68 p. & 8 L. to James Matlocks 30 a.
John Bryants 38½ a. S. line 105 p. & 23 L. N. line 40 p.
John Hadley N. of the road. 91⅒ a. N. line even. E. line 63 p. & 16 L.
Bk C. p. 66.

S. of Cen. of 14 on National Road.
Wit. Stone on the line 63 L.
N. oak 30 – N. 37¾ E. – 436
Part of E ½ of S.E ¼ of 14 & part of E ½ of N.E ¼ of 23. Commencing at the cor. on the E. between said Sects. thence N. on Sec. line 96 rds. to the cen. of the Cumberland road: thence S. 65 W. 84 rds & 6 L. to the N. line of said E ½ of S.E ¼ – st. 16×12.
W. oak 30 – S. 13½ W. – 116
Sugar 18 – S 15½ E. – 113½
Thence S. on said line 68 rds & 10 L. to

Sec. line; thence continuing S. on N. line of said E ½ of N.E ¼ 75 rds & 20¾ L.
St. 14×16 † B. Walnut 6 – N. 3½ W. – 239
Thence across said E ½ last aforesaid 81 rds. to Sec. line: thence N. on said line 75 rds. & 20¾ L. to beginning, containing 80 a.
Bk C. p. 181.

John Hadley. Sec. Cen.
The N. W. ¼ of Sec. 14.
Buck 30 – S. 29½ E. – 15
Do 14 – N. 43 W. – 16
Bk B – p. 130.

60 rds. E. N. ½ mi stone, Line st. rock. 16×12. tapering.
Line st. rock – 12×16×4 – S. 34½ W. – 27
W. oak 30 – N. 10½ W. – 86.
64 rds. N. 7½ E. with National Road from the line passing N. & S. through cen. of Sec., line st. 6×12.
B. Walnut N. 70½ W. – 118½

Beginning at a point 60 rds. E. of the N. ½ mi. stone of Sec. 14, thence S. 96.51 rds. to a stone, thence E. 143.3 rds. to a stone. W. oak 36 – S. 11 W. – 33 L. thence N. 10° W. 98 rds. to a st. 27 rds. E. of Cor. thence W. 126.28 rds. to place of beg. esti. to contain 81¼ a.

Silas J. Bryant. Survey for.
82 rds. & 2½ L. N. of S.W. cor. of Sec.
St. 3×8×28 – S. oak – S. 2 E. 90.
N.B. The old deed & field notes say 82 rds & 2½ L. but I measured whole half mi. & find a gain.

Thence E. 15.17 ch. St. 3x6x18
B. ash 8 - S. 4½ W. - 31⅔
Do 10 - S. 2¼ E - 29½.
Thence S. 19.46 ch. to cen. of National road, Iron pin. B. Walnut 14 - S. 24 E. - 63
Do 12 - S. 8 W. - 73.
J. H. Trotter. H.C. Sur.

Laura Martin. A part of N.W. ¼ Sec. 14 T. 14. N.R. 2 W. Beginning at cen. of said Sec, thence N. 142.60 rds.
W. pine 2½ - S. 67¾ W. - 68½
(not marked). Thence S. 82 W. 13.60 rds. into cen. of ditch: thence S. 17 W. 10.20 rds. Thence 71½ W. - 12 rds: thence S. 61 W. 18.24 rd. thence S. 87½ W. - 10.88 rds: thence S. 73¼ W. 22.84 rd. Pin oak 24 - S. 9 E. - 38
thence S. 16.40 rd: thence W. 6.82 rd: thence S. 96.64 rd. B. ash 20 - S. 7½ W. - 43
thence E. 84 rds. to beginning, estimated to contain 64.65 a.

Alice Matlock. Beginning 37.92 R. E. & 45.72 N. of S. ½ SW. qr. Sec. 11, T. 14 N. R. 2 W. at Rushas N. E Cor. St. 6x7x28
Sug. 12 - S. 66½ W. - 122.
Thence N. 57.20 rds
Sug. 5 - S. 68½ W. - 58
B. Walnut 3 - N. 79 W. - 73
Thence E. 4.84 rds: thence N. 3¾ E 28.18 rd. thence S. 60 70 rds: thence W. 26.86 rds: thence S. 5 W. 86 rds: thence 76 E 28.20 rd. thence N. 24 E 22.60 rds: thence N. 72 E 21.72 rds thence N. 81 E. 30 rds. to place of beginning estimated to contain 40 a +.

Survey for Knight & C.M. Justice. May 1901.
15.87 ch. N. S. ½ mi. & 5.80 ch. N. of a st. in cen. of Nat. Road. St. 16x12x7
Elm 8 - N. 10½ W. - 108½ ch.
Stone 14x12x5 - S. 31½ W. - 37 L.
14.15 ch. W. of the above stone (15.87 ch. N. S. ½)
St. 20x15x11 - G. Ash 10 - S. 29½ E 5 L
Do 9 - N. 1 W. 107½ ch.
Since looking over the figures I believe there was a mistake in chaining W. thro cen. Sec, that would move last stone 9 ft. south. (?)
W. F. Franklin. Sur.

Plat of Sec. 15 - Tp. 14 - N. Range 2 W.



Mary Walls. N. ½ of S. E ¼ Sec. 15.
N. W. Cor. 1. Beech 6 - S. 13½ W - 9
Lynn 20 - S. 72½ W - 16
Bk B. fo. 131.

Josiah Garrison. E. ½ of S. E ½ Sec 15.
N. W. cor. 2. Sug. 16 - S. 23 W - 13
Do 6 - N. 58½ E - 57.
Bk B. fo. 131.

E ½ mi. from old Wk.
Elm 10 - N. 83 W - 17 Sec 15
Hickory 16 - S. 25½ E - 23½
Commencing at the N. E. cor. E ½ of S. E. ¼ & running S. 70 rds × 13 L.
R. Oak 16 - N. 80½ E - 76
Do 12 - N. 15½ E - 110¼
Thence N. 79⅖ rds. across the 80.
Sycamore 14 - N. 31½ W - 74¼
Thence N. 70 R. & 15 L: thence E. to the beginning, containing 35 a.
Bk C. fo. 222.

Plat of Sec. 16, Tp. 14, N. R. 2 West.



The S. 1/2 mi. post, 1 ft. north of a stone mell set.
Cor. S. of S.W. 1/4 Sec. 16. Lime st. 20x10x4.
Poplar 36 - S. 34 1/2 W. - 113.
Buck 10 - S. 73 1/2 E - 73.
W. 1/2 mi. post. st. 18x10. E. 1/2 mi. Sycamore S.E.
Cor. W. Cor. st. 18x11x9
Ash 18 - S. 67 E - 20
Elm 20 - S. 73 1/2 W - 22 1/2.
Cor. N. N. W. 1/4. st. 20x12x15
Walnut 9 + N. 57 W. - 20
Sugar 6 - S. 15 E - 70 1/2
Thence S. 100 + 32 L. st. 18x12x10
Buck 18 - N. 46 E - 29 1/4
Ash 11 - N. 55 — 15.
Bk C. fp. 263.

Cor. of Sec. st. 8x10.
Small Walnut 3 - S. 33 1/2 E - 45
Do S. 67 1/2 W - 49
Cor. E. of S.W. 1/4 Boulder 12x15x12
Ash 8 - S. 76 E - 71
Do 8 - S. 55 1/2 W - 36

N. 1/2 mi. st. 4x12x16.
B. Walnut 8 - S. 30 W - 140.

Cor. of Sec. relocated. from standing wit. St. 6x16x24. J.W. Trotter Sur.

S.E. Cor. Sec. relocated. Stake.
Double Elm N — 119 1/2
Elm 42 - S. 41 E - 29.
marked on the root.
E. 1/2 mi. An ash tree. 7 is on the cor. Blaze on N. & S. sides. (Cor. of tree is cor) Sec. 30 S. 39 E - 26
Ash 8 N. 73 1/2 W - 12

Plat of Sec. 17. Tp. 14 N. Range 2 West.

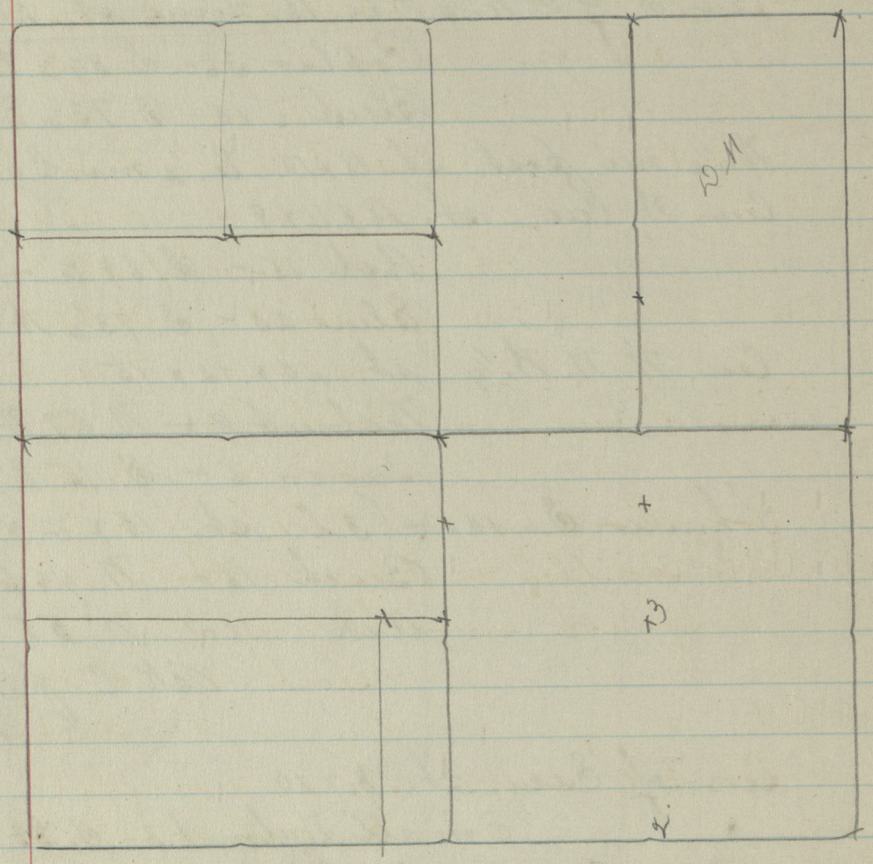

Joseph Williams. Commencing at N. ¼ Mi. post of Sec. 17,

Thence 120 rds.	Buch 24 -	N. 67½ W -	20.
	Do 22 -	N. 62 E -	34
Thence across the 80.	Sugar 20 -	N. 15 E -	37½
	Cherry 8 -	S. 22½ E -	64½
Thence N. to Sec. line,	Buch 14 -	S. 40 E -	40
	Do 13 -	N. 53½ E -	31

An old survey of Suggs in same Sec.

Cor. N. side S. E ¼	Sugar 22 -	N -	2
	Buch 9 -	S. -	2
Cor on E. of Sec. Cor.	N. Elm 24 -	S. 30 W -	6½
	Buch 14 -	N. 61 W -	11.
Cor on S. of Sec. Cor.	Sugar 14 -	S. 14 W -	10

BK C. p. #3.

Taken from a scrap found among Huff's papers.

½ mi. post Sec. 17. Relocated. One old stump plain.

	W. oak 8 -	N. 81½ E -	24½
	Poplar 20 -	S. 46½ E -	17

Eli Sawyer. 10 A. square in S. E. Cor. Sec. 17 N. E Cor. St. 17x12 one side round, other flat & tapering top.

	Beech 14 -	S. 26¼ E -	38
	Do 18 -	N. 30½ E -	41

Cor. of Sec. St. 14x10, pointed at top.

	Beech 18 -	N. 77 W -	9½
	Do 8 -	N. 61 E —	30
Cor. S. Cor.	Beech 14 -	N. 81 E —	46
	Do 18 —	S. 73½ W —	31½

Cor. dividing the N. W. ¼ of S. E ¼ between S. T. Hadley & Epsom Holder. Stone 12 square smooth granite

	Beech 18 -	S. 88½ E -	10
	Sugar 15 -	S. 28 W —	23

Cor. E of same. St 20 x 14 flat.

	Sugar 14	N. 25 E —	11
	Beech 22 -	S. 42½ E -	17½

E. Holder. 10 A. off the E. side of S. E ¼ of S. W. ¼ Sec. 17. & W. W. Cor. Round boulder 14 in. sq.

	Beech 18 -	N. 12 W -	16½
	Do 22 —	N. 32½ E -	18½

N. W. Cor. of the 10 A. St. 18x12.

Eli Sawyer 10 A. S. W. Cor. St. 24x18 (no trees)

S. W. Cor. 18x14, having 3 sides at top one flat side

10 A. more adjoining on the N.

N. W. Cor. St. 18x24 tapering to a point at top. for Alx Masters.

N. W. ¼ Cor. N. St. 18. square & flat.

	Beech 18 -	S. 28½ W -	47
	Do 22 —	S. 31 E -	41½

Cor. of N. W. ¼ St. 12x7 one side round, the other flat, like upper head of a log.

	Sugar 12 -	N. 46 W -	3
	Beech 14 -	N. 78 E -	7

N. W. 1/4 Cor. N. Beech 14 - S. 78 W - 33½
Do 14 - N. 36 W - 40
N. W. 1/4 Cor. E. st. 12×8 flat & sharp at top.
Beech 30 - S. 50 W - 15
Do 24 - N. 81 E - 20½
BK C. p. 109.

Cor. N. N. E. 1/4. st. 20×15×9
W. oak - 28 - N. 66 W. - 134½
Beech 10 - S. 15 E. 79½
S. on the line passing through the said
N. E 1/4 100 p. & 7 L. st. 12×9×8
Cottonwood 18 - N. 40½ W - 199
Beech 14 - S. 69 E - 284
N. E. Sec. Cor. st. 20×10×9. Relocated from
old stumps, one S. W.
Maple 9 - N. 20¾ E - 93
Ash 9 - S. 60¾ E - 40½
BK C. p 263.

Martha Master, Mrs. Frank Master et al.
A. survey for. July 31 - 1893.
W. A. Ehrmah & Russel Hodge Sur. Chainmen
1. S. ½ mi. of Sec. 17, st. 20×20½×12
Stone 10×16 - W - 25 L
Do 12×18 - E - 25 "
2. Cor. S. S. E. 1/4 st. 12×12×27
Beech 28 - S. 37 E - 32½ "
Do 24 - S. 72 E - 63 "
3. Cor. of S. E. 1/4 st. 16×22×12
Stone S 4 W - 36 "
Ash 14 - N. 44½ W - 132 "
J. W. Trotter S. W. Co.

Martha Master, Elizabeth Master Heirs &
G. W. Walker. Survey.
23 rds. S. of W. ½ Mi. st. 4×6×8
Stone S. 39½ E - 32 L.
Do N. 42½ E - 29¾ "
35 Rds. S. of W. ½ mi. st. 6×8×12
Stone S. 46½ E - 36½ "
N. 43 E 38 "
Thence E 40.22 ch. to the E line of the S. W. 1/4
to a stone 10×12×16. This stone is 5 rds N.
of Cor. E of N. E. 1/4 of S. W. 1/4
Stone N - 25 L.
Do S. 25 "
Thence N. 12 rds. to a stone 6×12×12
Stone S. 21 E - 18½ "
Do S. 14½ W. 18 "

Nov. 13 & 14, 1894.
Aquilla Miles & Wm. West sworn Chainmen.
J. W. Trotter. S. W. Co.
Survey made July 13, 1893, tested & confirmed
& perpetuated, Nov. 13, 1894.

Plat of Section 18, Tp. 14. N. R. 2 West.

Plat of Sec. 19, Tp. 14, N. R. 2 West.

Sec. 19, Tp. 14, N. R. 2 W.
S. E. Cor. Relocated. Beech 24 - N. 46 W. - 65½
Buckeye 6 - S. 50½ E. - 95½
N. E. Cor. Sec. St. 22×12. one tree standing.
N. E. ¼ Cor. E. sq. st. 18×12.
Beech 10 - N. 75 E. - 77
Buckeye 10 - S. 48 E. - 88
½ mi. post on E side, Relocated by measurement, old mt. all gone, large stone, tapering to top.
Pin oak 24 - S. 9 W. - 50
½ mi. post on N. side, st. 18×12, set.
S. W. cor. Sec. Relocated in State Road, small st.
Beech 15 - S. 7 E. - 86
Hickory 16 - N. 2¼ E. - 211

S. W. ¼ Cor. N. St. 26×12
Beech 20 - N. 5 W. - 8½
Do 12 - S. 73 E. 13
N. W. Cor. Sec. Relocated st. 29×14 tapering at top, a small double. Cherry 6 - N. 35 W. - 33½
Do 5 - N. 48½ E. - 54½
N. W. ¼ Cor. N. st. 20×12.
Beech 8 - N. 9 E. - 23½
Ash 20 - N. 79 W. - 45½
Cor. Sec. st. 20×16.
Hickory 20 - S. 26 W. - 18
W. oak 26 - S. 62 E. - 64½
N. E. ¼ Cor S. st 12×10
Cherry 6 - S. 16 W. - 155½
Cor. S. E. ¼
W. oak 26 - S. 33 E. - 30
Beech 18 - N. 13½ E. - 53
S. E. ¼ Cor. E, large flat st.
Beech 6 - N. 46½ W. - 66
Do 8 - S. 36 W. - 67¼
N. E. ¼ Cor N. st. 26×14
Beech 18 - N. 40 - - 39
Do 18 - S. 3 E. - 32
B.K.C. p. 104
Frank Johnson & Hodges. Survey for. Cor. W. ½ N. E. ¼ st. 12×17.
B. walnut 8 - N. 4 E. - 15½ ft.
J. W. Trotter. S. W. Co.

Plat of Sec. 20. Tp. 14 N. R. 2 West.

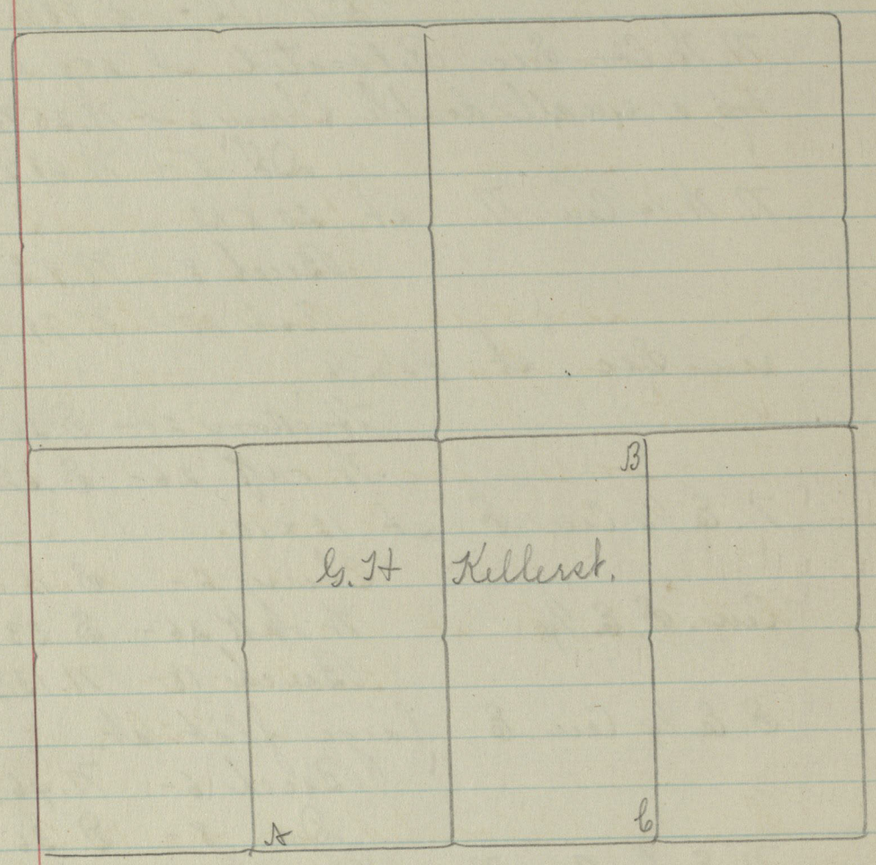

The N ½ of S.E. Cor. & the E ½ of S.W ¼ Sec. 20.

G. H. Kellerst S. W. Cor.

A. Beech 14 - S. 17 E - 44
Buckeye 10 - N. 9 W - 68

S. W. Cor. B. Hickory 22 - S. 61½ E - 4

B. is N. E Cor.

C. is S. E Cor. C. Beech 8 - N. 2 E - 40
W oak 22 - S. 52 W - 23

Bk B. fo. 136

S. E Cor. Sec. 20 Relocated, good st.
Elm 20 - N. 38 E - 40.
Cen. N. W. ¼, round Leavy boulder 16 in sq. sharp at top & in first row of apple-trees old S. side. Beech 12 - N. 32 W - 35
½ mi. post on S. side Relocated.
Ash 40 - S. 22 E - 9 P. & 15 L.
Do 22 - S. 70½ E - 10 P.
Stone 22 x 19 at bottom & tapering to 4 in. square at top, the other way flat & 5 in. thick.
N. W. Cor. Cen. Sec. st.
W. oak 20 - N. 4½ W - 12
Beech 8 - S. 3 E - 11½
S. W. ¼ Cen. S. st. 18 x 12.
Buckeye 12 - N. 9½ W - 64.
Bk C. fo. 109.

S. ½ mi. Relocated. st. marked "Line ¼ S.
Stone - S. 86 W - 25
Do - N. 86 E - 50
S. W. Cor. Relocated from work done heretofore & stone marked with no. 9 Sec.
Stone - S. 73½ E - 104
Do - N. 56½ E - 69¾
Line st 26 - S - 30 —

29 & 14 N. R 2 W. S. 20. 19 (guess)
Cen. N. S. W. ¼ line st. 12 x 32 marked with P & R.
Cen. S. W. E ¼ Huffs old witness standing.
st. 16 x 18 marked ⅛ Sec.
Stone 8 x 14 - S. 83½ E - 20
Bk C fo 210.

Cor. 42 rds. N. of S. Sec. cor. bet. Sec. 20 & 21.
St. 12 x 15. Beech 20 - S. 47½ E - 15¼
Do 14 - N. 56 E - 75
Cor. 32 rds. & 14 L. N. of one above, L. St. 16 x 24
Elm 10 - S. 66⅛ E - 224
Apple tree 14 - N. 81½ W - 155½
Cor. 41 rds & 22 L. N. of Cor. S. S. E ¼ Sec. 20.
St. W. oak 14 - S. 29 E - 86½
½ mi. between Sec, from old mit.
Ash 10 - S 80 W - 86
Beech 14 - N. 52 E - 68
Bk C. p. 227.

Secs. 20, 21, 28, & 29.
1. B. oak 24 - S. 71 W - 32
R. elm 18 - N. 2½ E - 34½
2. Cherry 18 - S. 1½ E - 45
Sycamore 36 - N. 56½ E - 44
3. Ash. 40 - S. 22 E - 240
Do 22 S. 70½ E - 250
4 Hickory 22 - S 6¼ E 4
5 W. oak 22 - S 57 W 23
Beech 8 - N. 7 E 40
Bk C. p. 246.

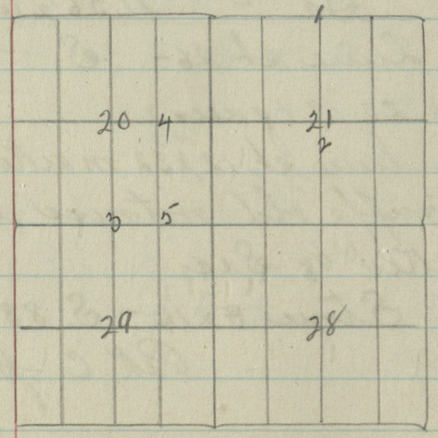

Plat of Sec. 21 - Tp. 14, N. R. 2 W.

½ mi. post. Relocated from old stumps.
Sec. 21. Beech 24 - S. 71 W. - 32½
R. elm 18 - N. 12½ E. - 34½
Cor. Sec. Cherry 18 - S 1½ E - 45
Sycamore 36 - N. 56½ E - 44
Cor. E. Cor. Stilesville
Peach tree 3 - S 72½ W. - 140½
Bk C. p. 154

Sec. 21. New survey at S. W. cor. of Stilesville. Lot No 79 S. W. Cor. a stone, S. E cor. No 80 a st. S. W. cor. of 84, st. 7×14 & S. E cor. of 93 a beech.
Bk C - p. 21.

Cor. N. N. E ¼ Sec. 21, st. 8×6.
Hackberry 18 - N. 63 E - 52
Elm 22 - N. 89 W. - 115.
Bk C. p. 71.

— Hunters Lot. Sec. 21. S. of Stilesville
Set it as well as we were able to do it without a dead or a corner. ½ mi. post between Secs. 21 & 22: thence E 16 rds, 266.64' & 84.48' 2 L; thence S. 24 E. 5 rds. & 3 L, edge of the street: N. line 17 rds & 16 L S 52 E with the Road 23 L; thence E at 4½ vari. 17 rds, Bk C. p. 313.

Sec. 21. Stilesville, J. Matlock held by Roberts. Lot 42 in old Town fronts on N. 107 ft. & tails 140: back line found & run from a point in the W. part of town: The old distances & corners seem to agree & bear well
I also run a lot & the front of another for Crawford at the same time. Town bear S. 71½ E & N. 18½ E: Regular lots in the town are 66 by 142 ft. Alleys are 16 ft. & Main street 80 ft. Cross strs. 60 ft. N. & S. str. 50 ft.
BC - p. 294

Sec. 21. Stilesville addition to.
On the N. side of National road. Being 6 regular sized lots, between the old town plat and the line between the E & W. ½ of the N. W. ¼ of Sec. 21. Tp. 14, 2 W. Regular lots front 66 ft & tail 142 ft. alleys are 14 instead of 16 ft as in old town: Lot 6, or W. lot fronts on road

79 ft: N. line is 32 ft. N. line is 148½ ft; & no alley in N. or N. of the N. lots. BK c-p-307.

Stilesville Incorporation. In Secs. 21 & 22 Twp. 14 - 2 W.
Beginning at Cor. S. of S.W ¼ of Sec. 22 Thence W 160 rds. to cor. S. of SE ¼ of Sec. 21: thence N. 27 rds; thence N. 66 & 5/4 rds: thence N. 25 & 22 rds: thence N. 65 & 41 R. & 16 L: thence S. 5 & 20½ rds thence N. 65 & 81 rds. to the line: thence S. 87 rds & 4 L. to beginning.
BK c-p. 317.

Sec. 21.
Cor. N. S.E ¼ an old cor.
N. E. cor. of Sec. Relocated by running & measuring.
Sycamore 30 - N. 19½ W - 67½
Elm 26 - S. 54 E - 32
BK c-p. 317.

Plat of Sec. 22 Tp. 14 N. R. 2 West.

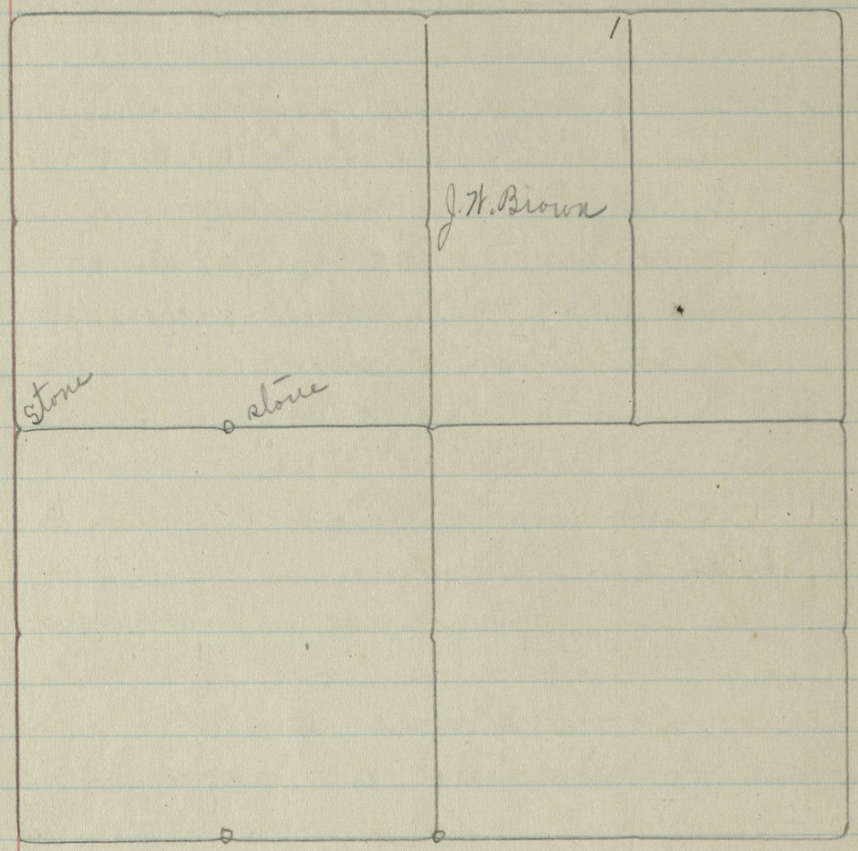

John H. Brown. W. ½ N. E ¼ S. E cor.
1. Sugar 8 - N. 84 E - 7½
Ash 22 - N. 39 W - 33

Josiah Garrison. 30 a. out of S. W. cor. of E ½ of N. E ¼ & S. E. cor.
Hickory 20 - N. 58½ W - 6
Buck 13 - S. 38 W - 43
BK B. p. - 138.

Mill Lot. Stilesville. Beginning at the S. E. cor. of the W. ½ N. W. ¼: thence N. with Sec. bearing 36 p. & 11 L. to the S. side of the S. Street in the Town of Stilesville; thence W. with S. side of said Street 27 p. & 19 L: thence S. with the town bearing 29 p. & 9 L. to the line dividing the Sec. E & W. through the Sec: thence E with said line 17 p. & 3 L. to beginning, estimated to contain 4 a. 2 rods & 18 poles.
BK C. - p. 117.

John Haley. Stilesville. Beginning on the line dividing the Sec E & W through the Cen. & N. of the S. E cor. of W ½ N. W ¼ Sec 22 Tp. 14 N. R. 2 W. 17 p. & 3 L, same cor. for Mill Lot: thence N. with town bearing 29 p. & 9 L, same as Mill Lot: thence W. with S. side of S. street 30 p. & 3 L: thence S. 5½ E 18 p. & 11 L. to the division line of the Sec: thence E. with said line 37 p. & 20 L. to beginning, estimated to contain 5 a. & 11 poles.
BK C - p. 117.

Commencing at N. E cor. of Sec. & running W. to Cen. N. N. E ¼ S thence S. 158 rds & 6 L. to Cen. S. N. E ¼: thence E. 38 rds & 9 L: thence N. 129 rds & 4 L; to cen. of Cumberland road: stone, ds N. on line 58 & ds. S. 17½ E 56
Thence N. 66¼ E with cen. of said road 42 rds & 23 L. to E line E ½ N. E ¼.
Thence N. 15 rds & 10 L. to beginning, Containing 4¼ a & 20 poles.
BK C. p. 227.

Secs. 22 & 21.
Cen. S. S. M. ~~cor~~ 1/4 st. 14×11.
Walnut 15- N. 81 W- 56½
Do 8- N. 4 E - 44
Cen. N. S. M 1/4 st, cor. 20×12. Huffs cor.
Bk C. p. 317.

S. E cor. of W. ½ of N. E 1/4 Relocated
st. 10×12.
St. 12×14 - N. 65 W - 10½

N. ½ mi. post Relocated. st. flat 10×15.
Rock N. 80 W - 13½
Beech 18- N. 27½ E - 26
Running E 80 rds. from the relocated
N. ½ mile post, a cor. established,
st. 8×10
Walnut 10 - N. 37 W - 42½
Oak 30 - S 58 W - 55

A part of the W. ½ N. W. 1/4 Sec 22 T. 14 N. R
2 W. Beginning 14 ch. & 89 L. N. of S. W.
cor. of said W. ½ & from thence N. 67 E
along N. side of M. str. 3 ch. & 15 L at
a fruit, wit. by a st. at S. E. cor. of
Philip Master Graveyard lot which
is N. 27½ W. 91¾ L; thence N. 4.04½ ch,
thence E. 2.80 ch: thence S. 3.12 ch; to
N. side of str: thence S. 67 W. with
said side 3.95 ch. to beginning = 1 A.

Plat of Sec. 23 - Tp. 14 N. R. 2 W.

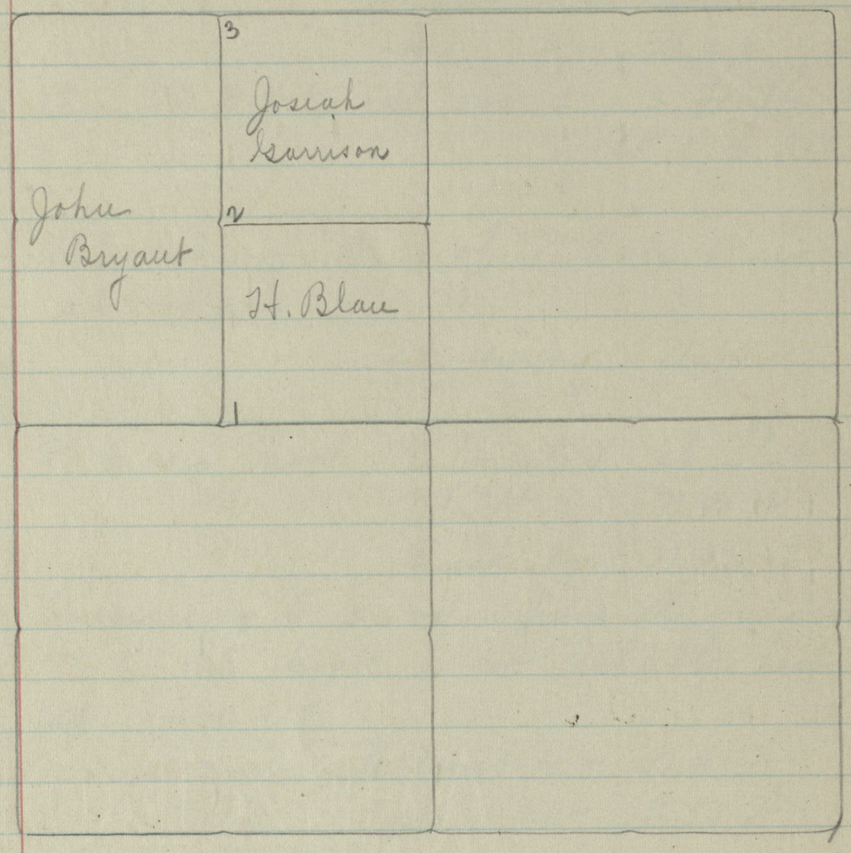

Large N. md 28 L. N. W. 1/4 & S. End Ludge 42 L.

Hiram Blan. S. E. 1/4 of N. W. 1/4 & S. W. cor. 1. Beech 24 - N. 61 1/4 W - 24
Dogwood 3 - N. 85 1/2 E - 10
Bk B - fo. 139

John Bryant. The W. 1/2 of N. W. 1/4 of Sec. 23 & S. W. Cor. (but 2 Hunt N. E cor).
3. Beech 13 - S 80 E - 13 1/2
Do 9 - S 9 W - 11

Josiah Garrison. N. E 1/4 of S. W 1/4 or N. E 1/4 (can not tell which)
S. W. cor. 2. W. oak 21 - S. 67 W - 27
Do 19 - N. 10 E - 29
Bk B - fo. 139

Cen. S. S. W. 1/4 Sec 23. round st, 14 x 11
Walnut 15 - N. 81 W - 56 1/2
Do 8 - N. 4 E - 44
Cen. N. S. W. 1/4, st. 20 x 12. Huffs cor. E. 1/2 mi. post Relocated
Beech 18 - E. 48 W - 34
Elm 12 - N. 31 W - 65
Cen. N. S. E 1/4, Lime st. 13 x 11
Ash 9 - N. 78 E - 14
Hickory 16 - N. 13 E - 28
Cen. S. S. E 1/4 st. 10 x 12.
Beech 15 - S. 89 1/2 E - 41
Do 10 - S. 36 1/2 E - 64 1/2
Bk C. fo. 39.

Plat of Sect. 24, Tp. 14 N. R. 2 W.



Absalom Gardner. Sec 24.
N. E 1/4 & S. W. Cor.
A. Hickory 26 - N. 26 W - 17½
Do 7 - S 77 E - 17
S. W. cor. E ½ of same ¼ Sect.
B. Oak 30 - N. 22 W - 4
Do 15 - S. 22 E - 25
N. W. Cor. C. W. oak 20 - S. 35 E - 5
Do 38 - N — 6½
Bk B. f. 140

Lucinda Hadley's Lot.
E ½ N. E ¼ Sec 24 T. 14 N. R 2 W.
Bk C. f. 167

Reuben Bryant. Sec. 24.
N. ½ of S. W. S W. Cor.
G. W. oak 24 - S. 18 W - 38
Elm 4 - N. 20 E - 35
S. E Cor. D. W. oak 6 - N. 23 E - 9
B. oak 18 - S. 30 E - 36.
Bk B. f. 140.

Wm. Scott. S. W. ¼ S. W. ¼
N. E cor. E. W. oak 22 - N. 69 W - 52
B. ack 8 - N. 64 E - 43
S. E. Cor. G. Lynn 23 - S. 75 W - 62
Beech 14 - N. 27½ W - 77.
Bk B. f. 140.

N. W. ¼ of N. W. ¼ George
Cen. N. W. W. ¼ Line St. 12 x 8
Oak 8 - N. 60½ E - 11
Sec. Cor. Line St. 20 x 9
Beech 18 - S. 47½ W - 47½
Cen. N. W. W. ¼ Line St. 18 x 8
Hickory 19 - S. 40 W - 35
Do f 24 - S. 57 E - 35½
Cen. S. W. ¼ Line St. 12 x 16
W. oak 40 - S. 85 E - 2
Do 36 - N. 11 W - 25
Bk C. f. 39.

Plat of Sect. 25 T.p. 14 N. R. 2 West.

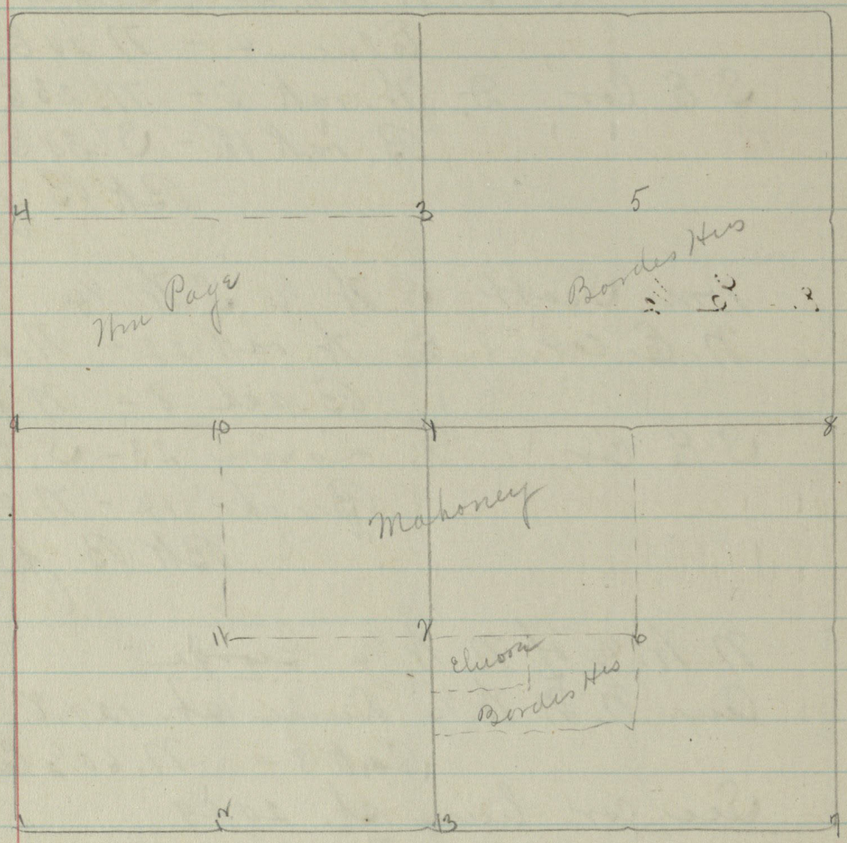

1. Sec. Cor. st. Stone - N. 48 W. 16
   B. ash 12 - N. 82¼ E 20?
2. Cor S. Cor. st. Ash 5 S. 67 E 36
   Hickory 7 S. 89 W - 28
3. Cor. N. Cor. st. Ash 12 N. 2 E 26½
   Buckeye 20 S 75 E 32½
4. N. W. ¼ Cor W. st.
   Stone N. 67 E 19
   Do S. 50 E 22
5. Cor. N. E ¼
   Stone N. 52 W 14½
   Do N. 69 E 15

6. Cor. S. E ¼
   W. Buck 3 - N. 34 W 24
   W. oak 16 S. 42 W 32
   Cor. not given Hickory 14 N. 66 W 25
   Do 16 E 28
7. S. E cor Sec. st.
   Stone N. 75 E 15
   Do N. 55 W 17½
8. E ½ mi. Elm 3 N. 25 E 21
9. W. ½ mi. st.
   S. ash 9 N. 5 W 14
   Lynn 9 S. 15 E 19½
10. Cor. W. Cor. St.
    Buck 10 N. 60 W. 53
    Do 24 N 25¼ W. 57
11. Cor. S. W. ¼ st.
    Ash 8 N. 11 W 9
    Oak 30 N. 87 E 68
12. S. W. ¼ Cor S. st.
    Buck 24 N. 61 W 65
    Do 18 S. 42 E 59
13. S ½ mi. st.
    Stone N. 57 E 15
    Do N. 55 W 17½

Page, Mahoney & Borders, Survey for
C.L. Page
D.A. Page } Sworn Claimmen,
Ten days notice was served in
regular form, all parties being
present & agreeing to said survey.
Cor. Sec. Relocated
Cast cylinder 4 in. dia. 24 in. long
Stone S. 45 ½ E 4 ft
Cor. E. Cor Relocated.
Iron rod 2 in dia. 25 in long.
no witnesses taken
Cor. S. E ¼ Relocated from old
witness stump.
Iron rod 18 in long 2 in. dia.
Red Haw 8" N. 1½ E 83
W. oak stump 20 S. 42 E 31
W. F. Franklin, S. H. Co.

Plat of Sec. 26 Typ. 14 N. R. 2 W.

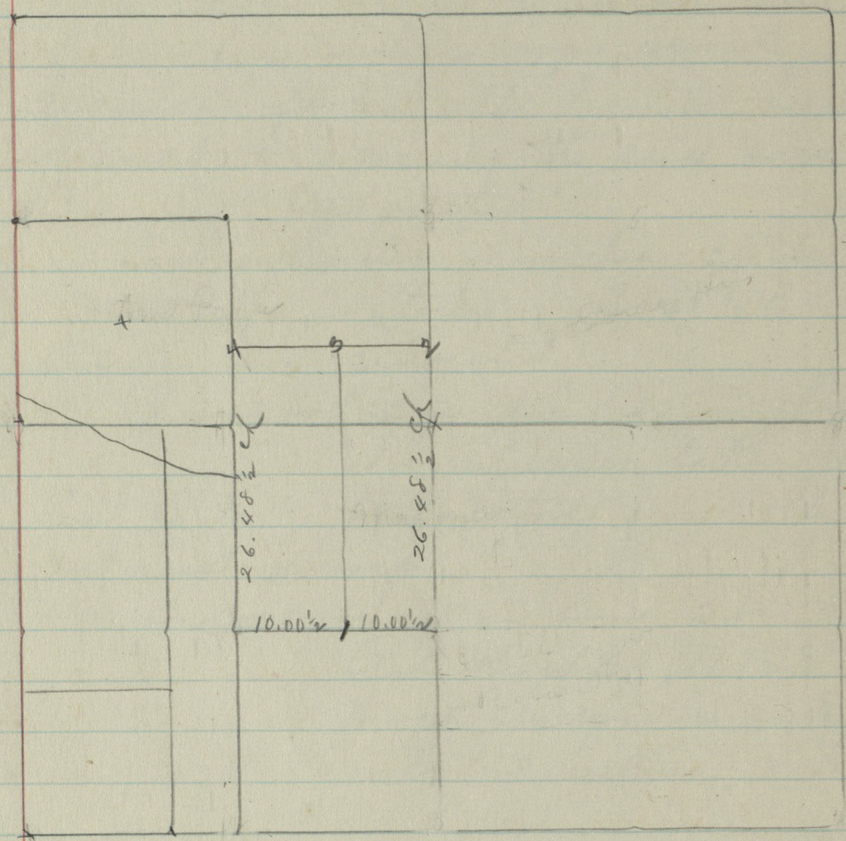

Cen. of Sec. St.	Hickory 12	S. 7½ W.	55
	B. oak 18	N. 83½ E.	236
S. ½ mi. St.	Elm 36	N. 60 E.	57½
	H. Locust 9	S. 36 W.	87

Survey for Smith Montgomery & Martha Montgomery. 11-26-1902.
L. Costner & Levi Morphew. Surv. ch. men.

1.	St. 7×8×10	B. oak 3½ ft	N. 28 E.	57 Ft
2.	St. 4×9×11	St. 4×10×12	N.	28⅔ L.
3.	St. 7×7×9	Beech 24	N. 14 W.	49 "
4	St. 6×9×13	Hickory 24	N. 80¾ W.	82½ "

10 days notice served.
W. F. Franklin S. H. Co.
Per W. A. Eckman Dep.

John Costner Land Partition May Term 1904

1. Stone 8×18×12				
	Stone		S.	30
2. Stone 6×12×14				
	Beech 16		S. 3 E.	138
3. Do 8×14×14				
	B. Walnut 3		S. 6½ W.	58
	Do 3		S. 14 W.	41
4. Stone 6×10×14	Apple Tr. 6		N. 29½ W.	52½
	Do 2		N. 50 W.	34
	Stone		N	26
5. Stone 8×8×14	Willow 30		S 19 W.	70½
	Do 26		S 56 W.	99
6 Stone 6×12×16				
	Stone		S 5 E.	34
7 Stone 12×16×18				
	Beech 15		S 63 E.	29⅔
	Do 20		S 35 E.	10⅓
8. Stone 4×10×16				
9. Stone 6×6×10				
	B Walnut 6		S 3½ W.	67
10 Stone 6×8×10 on top of rock.				
	Beech 24		S 70 W.	91½
11 Stone 10×14×16				
	B. Walnut 10		S	82
12 Stone 8×10×14				
	Stone		N 48½ E.	28½

Com. { James D Pratt
John W. Gentry
John W. Trotter S. H. Co

For plat see p. 126

Plat of Sec. 27 Tp. 14 N. R. 2 West.

Cen. Sec.	G. Ash 30	N. 78 E	35
	Sugar 24	S 45 W	48
Cen W. Cen.	Hickory 12	S. 77 W	23
	W. oak 24	East	23
S. W. 1/4 Cen. S.	B. oak 36	N. 88 E	11
	S. ash 6	N. 80 W	4
4. A stone	W. oak 8	S. 47 E	14
	Do	N. 89 W	16
5 A stone Engraved stone West			14
N. 1/2 Mi. stone in line.			
Cen. N. Cen. st.			
	Buch 30	S. 49 E	67

S. W. Sec. cor. a st. + on top agreeing with old witness. pin oak S. W. stump down, N. 1/2 mi. corner, lime stone 24 x 8 x 5 + on top. Large st. S. 45 E 51

under N. W. cor. of barn.

Cen. N. Cen. lime st. 26 x 14 x 4, flat sided Large st. S. 63 3/4 E 48

BKC. P. 389.

Plat of Sect. 28 - Tp 14 N. R 2 W.



Cen. W. Cen. St.
W. oak 30 N. 22 E 66

S. E 1/4 Cen. S. St.
S. ash 8 N. 65 W 3
Stone S. 48 1/2 E 16

6. A stone. W. oak 10 N. 68 1/2 E 20
Do 5 S. 65 E 27 1/2

N. E 1/2 Cen N. St.
B. oak S 10

7. Stone. Buck 6 S. 1 E 45
Do 18 S 60 1/2 E 58

S 1/2 mi. stone. Stone S. 50 E 20
Do S 45 W 38

E 1/2 mi. St. counting & measuring 1/2 the distance taken Sec. short N. & S. & L. + on top,
Cen. N. N. E 1/4 relocated by measurement, line St. 25 x 10 x 5 + off top. See BK C. p. 350. Oak N. 22 W 231
Cen. S. N. E 1/4, line St. 26 x 15 x 5.
B. oak 36 N. 87 W 62 1/2
S. ash 12 E 10 1/2

Cen. N. E 1/4, line St. 28 x 12 x 4, flat sided, + on top. N. oak 30 S 66 1/4 E 143
BK C. p. 389.

Dr. A. Heavenridge, A survey for. June 1894
Beginning at the Cen. of 28 T 14 - 2 W.
Thence N. 33 56/100 ch; thence W. 7.63 ch, thence S. 26 W. 3.60 ch. thence S. 72 W. 3.24 ch: thence S. 22 W. 4.00 ch: thence S. 4 W. 2.40 ch., thence S. 24 1/2 E 2.70 ch., thence S. 42 E. 2.80 ch., thence S. 15 3/4 E 4.30 ch., thence S. 2.00 ch., thence S. 23 1/2 W. 2.00 ch., thence S. 4.00 ch., thence S. 12 E. 5.00 ch; thence S. 23 E 2.04 ch., thence E. 9.00 ch. to the place of beginning estimated to contain 28 61/100 A. more or less.
J. K. Trotter, S. W. Co.

Isaac George, Begins at N. 1/2 mi.
of 28-14-2 W, thence W. 75 L; thence
S. 56 W. 3.90 ch., thence S. 82 W. 1.70 ch.
thence S. 27 1/4 W. 4.00 ch., thence S. 12 1/4 W.
40 L, thence E. 7.63 ch., thence N. 6.35
ch. to the beginning.

J. W. Trotter. H. Co. S.

Survey for M. F. Mc Haffie.

Feb. 25- 1902.

Cen. N. E. 1/4, line at. 12 in.

Buck	22	S. 54 1/2 E	63 1/4
Do	22	S. 31 1/2 E	1.21 4/5

Plat of Sec. 29. Tp. 14 N. R. 2 West.

Cor. Sec.	S. oak 8	N. 30 W.	6
	Do 4	S. 61 E	10½

Plat of Sec. 31 Tp. 14. N. R. 2 West.



1. Sec. Cor.	B. gum 1½	N. 60 W	3½
	Cherry 4	S. 28 W	36
2. Cor. E. Cor.	Beech 26	N. 43 W	18
	B. ash 4	N. 77 E	18
3. N. E¼ Cor N.	Beech 16	S. 29 W	66
	Do 18	S. 60 E	64
4 N. ½ mi.	Hickory 8	S. 11 W.	52
	W. birch 5	N. 24 E	52
5 E ½ mi.	B. oak. 48	S. 80 E	28
	Do 16	S. 5 W	25.

The N. ½ mi. is also recorded as follows, To wit:

	B. oak 22	S. 60 W	88
	Beech 12	S. 43 E	132
And again by	Hickory 8	S. 10½ W	52
	W. birch 5	N. 24½ E	52
N. W. ¼ Cor. N.			
	Beech 15	S. 29 W	66
	Cherry 12	N. 17 W	42
W. ½ mi.	B. oak 15	S. 42 E	15½
	S. oak 2½	N. 87 E	25½
S. ½ mi.	S. ash 2	S. 37 E	10
	Do 4	N. 76 W	20

Plat of Sect. 31 Tp. 14 N. R. 2 W.

S. ½ mi. st. engrvd

Stone	N. 42 W	30
Do	N. 50 E	34

S. W. ¼ Cen. S. st.

Stone	N. 38 E	33
Do	N. 48 W	30

W. ½ mi. st. engr'd

Ash 7	W	5½
Hickory 3	N 47 W	8½

Cen. W. Cen. st.

Beech 10	S. 82 E	40
W. " 2	N. 9 W.	14

N. W. ¼ Cen. N. st. cor.

Stone	E.	25
Do	S.	30

Cen. S. W ¼, st.

Beech 14	S. 74 W	11
Do 8	N. 13 E	19

S. W. ¼ Cen W. st.

Beech 12	S 67 E	16
Hickory 9	N. 38 E	37

Cen. of Sec. st. engrvd

Beech 12	S. 48 E	16
Stone	South	25

Cen. S. Cen. st.

Ash 6	N. 37 E	47
Stone	East	25

S. E ¼ Cen S. st.

Stone	East	25
Do	North	30

9. A stone.

Beech 15	S. 61 E	33 } cor. not given
Stone	South	25

Cen. E Cen. st.

Walnut 10	N. 61 W.	28
Hickory 8	S. 43 E	38

Cen. S. E ¼ st.

Stone	North	25
Do	West	25

E ½ mi. st.

S. ash 14	N. 38 W	11
Oak 4	N. 80 E	17

E ½ mi. again. S. oak 5 S. 43 E 60½

Plat of Sect. 32 Tp. 14 N. R. 2 W.



Cor. Sec.	Elm 5	S. 65 E.	27½
	Do	N. 46 E.	27
S. W. ¼ Cor. S. pt.			
	Peachtree 1½	S. 44 W.	28
	Stone	S. 74 E.	44
Cor. N. Cor.	Beech 15	S. 27 E.	20
	Elm 4	N. 80 E.	26
Cor. W. Cor.	W. oak 24	S. 82 W.	35
	Beech 18	N. 87 E.	24
N. E ¼ Cor. N.			
	W. oak 24	N. 16 E.	23
	Beech 15	S. 68 W.	49

Cor. N. E ¼, a pt. cor.			
	Stone	S. 41 W.	16
	Do	N. 44 W.	16
Cor. E Cor. pt.			
	Beech 8	S. 11 E.	24½
	Do 15	S. 77 E.	28
N. W. ¼ Cor. N. pt.			
	Sugar 3	S. 74 E.?	78
	Beech 18	S 43 W.	88
Cor. N. W. ¼ pt.			
	Beech 15	N. 60 W.	18½
	Do 16	S. 36 W.	53
N. W. ¼ Cor. W. pt.			
	Beech 12	S 77 E.	49
	Do 18	N. 75 E.	98
S. W. ¼ Cor. S. pt.			
	Stone	South 64 E.	30
	Apple 6	S. 71 W.	59

N. W. cor. Sec 4 Tp. 13 N. R. 2 W. set by Gov. Survey from which

	Hickory 9	S 69 E.	16
	B. ash 13	S. 24 W.	38

This cor. being 50 L. E. of corners to Secs. 32 & 33 Tp. 14 N. R. 2 W.

N. ½ mi. Sec. 5 T. 13. N. R. 2 W, from Morgan Co. Record, says
a stone cor.

	B. oak 24	N. 52 W.	33
	Hickory 11	N. 41 E	58

This cor. would be 67½ L. E. of S. ½ mi of Sec. 32 T. 14 N. R. 2 W.
Also Cor. N. N. E ¼ of Sec 5 etc,

	B. Walnut 20	S. 31 E	27

Also Cor. N. N. W ¼ Sec 5, stone,

	Stone	S. 40 W	25½
	Do	S. 40 E	25½

N. ½ mi. of said Sec. 5 is again mkd by

	Hickory 22	S. 71 W	14
	Do 14	S. 89 E	66

S. W. cor. Sec. St.

	Stone	S. 62 E	18½
	Do	S 64 W.	19

Plat of Sect. 33 Tp. 14 R. 2 W.

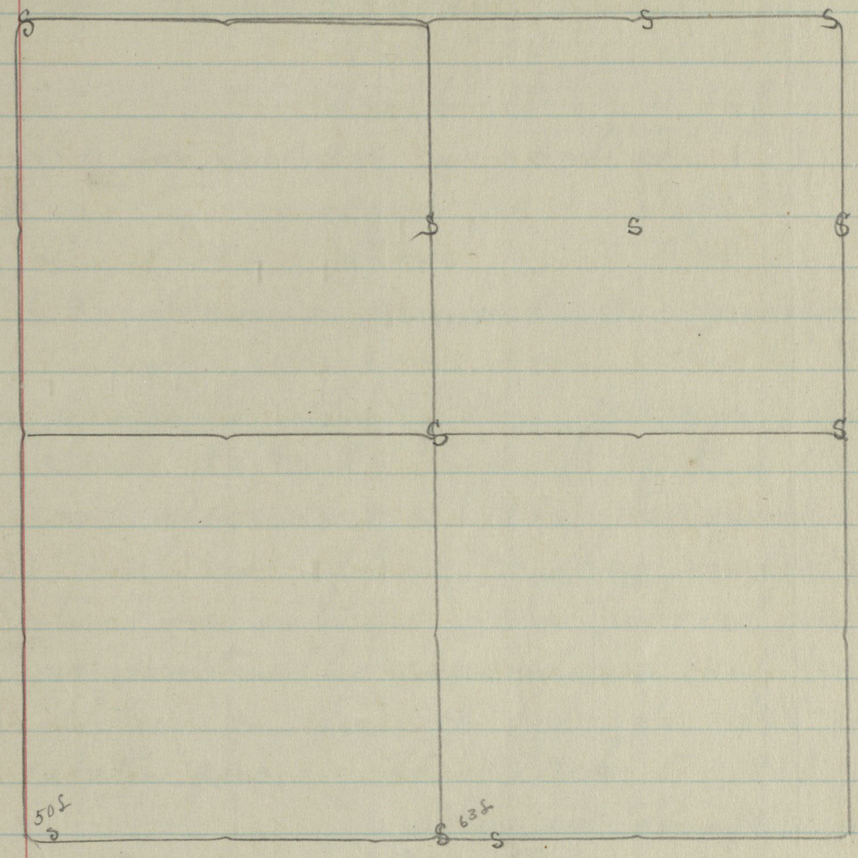
S
S
S

Plat of Sect. 34 Tp. 14 N. R. 2 W.

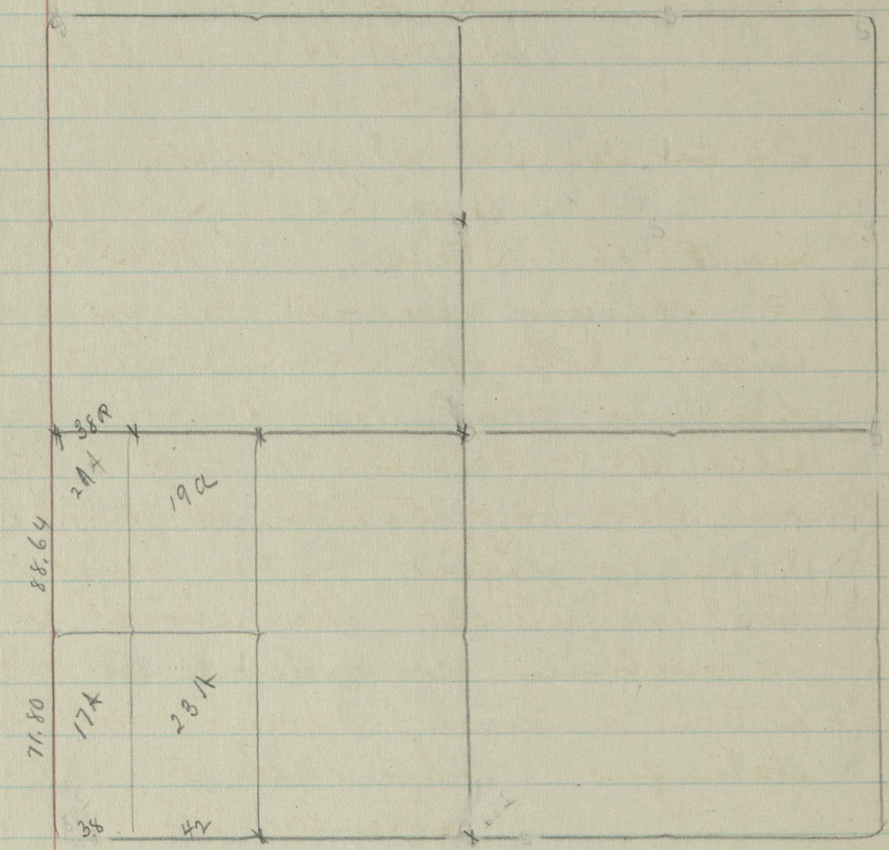

38 rds. E of S.W. cor. Sec. a cor.
Pin oak 36 N. 4½ E 21⅝
71.80 rds. N. of S.W. cor. of Sec. A cor.
B. Walnut 6 N. 19½ E 50¼
38 rds. E of W. ½ mi
Beech 20 N. 25½ E 80
W. Elm 12 S. 61 E 23
38 rds. E + 88 + 69 R.S. of W. ½ mi, st,
a cor. W. Elm 8 N. 87 E 15
Cen N. & ¼ st.
Stone N. 27 E 14
Do S. 27 W 14

Recorded lap of N.W. cor. of Sec. 3 Tp. 13 2 W. is 76 L. E S.W. cor. Sec. 34 Tp 14, 2 W.
Cen. W. Cen. st. set.
W. oak 26 S. 85 W 51½
Beech 18 S. 82 E 50
57
S.E. Cor. Sec. 34, a good st. N. 52 E
Beech 20 S. 41 W. 59
Dec. 15, 1886 Stone N. 45 E 25.

☞ Having received the memorials of Albert Johnson and John S. Elmore praying that the survey made in Sects. 34 & 35 Tp. 14 N. R. 2 W, made on Dec. 14 & 15, 1886, be suspended & of no effect, & they being the parties in interest, the above survey is mutually considered as not completed & lines & corners will remain status quo. This Mch. 5 – 1887.
Spencer Hiatt. D.S.

S. W. ¼ Cen. S. st.
Stone N. 47 W. 43½
Do N. 20 E 65½
W. ½ mi. st.
Ash 20 S. 62 W. 18½
S. ash 22 S. 70 E 8
Cen. N. Cen. st.
Stone N. 48 W 42
N. 58½ W 43½
Do N. 59½ E 40
N. 53½ E 41

Survey for Albert Johnson. (Geo. Snodde heirs) & John. S. Elmore. S.W. Sec. 34, 14 – 2 W. to establish corner on Town line, Dec. 14 & 15 – 1886
George Scott. } Sur. Chainmen.
Jude Bradley }
John Warren. " Flagman,

Evidences of original witnesses were found for S. E. cor. Sec. 34, & for N. E. cor. Sec. 3 - 13 - 2 W. 10½ L. E. of the first named cor. For S. E. cor. of Sec. 34 was a pritty well defined mark of stake persisting for a distance in the descent until it contracted & disappeared, at the point indicated by the fragment of wit. trees. At the point agreeing with the above for the N. E. cor. of Sec 3 - 13 - 2 W. was like appearances which could be best explained by the existence of a stake as of a corner. But immediately above this was a triangular area nearly equilateral & 8 to 10 in. on the sides & filled up with surface mold & debris apparently & in marked contrast to the surrounding earth, spaces was evidently formerly filled with a body as of a stone These cumulative evidences of the orig. cor. together with the measurements on Secs. 34 & 35 which substantially agreed thereto, & the road & fence lines concurring were deemed sufficient & commanding & the cor. S. E. Sec. 34 - 14 - 2 W thus found perpetuated accordingly.

E. fr. S. E. cor. Sec. 34, 20.06 ch. to C. on N. Line S. & ¼ Sec. 35
" 40.15 " Cen. S. Sec. 35
" 60.06 to st. supposed
Cen. S. S. W. ¼
E. 80.27 to perpetuated cor.
E. from S. W. cor. sec. 34 on T. line
" 19.98 ch. to a cor. st.
" 40.71 " to cor. st. cor. Sec. 3, perhaps a little out of place

E. 79.91 ch. to the perpetuated cor. Var. 3-20 E.
The above survey was made in pursuance of a ten days' notice given to the interested parties at the instance of John S. Elmore.
See p. 109. Spencer Hiatt. D. S.

N. ½ mi. st.	St.	N. 75 W.	41
	Do.	N. 55½ E.	40
S. E ¼ Cen. S.	st.		
	W. oak 30	N. 31 W.	26
	Stone	N. 33 E	60

John S. Elmore et al, Survey for.
Cen. W. Cen. Line st.

Buck	N. 62 E	57
Oak	S. 86½ W.	51½
Sycamore	S. 76½ W.	52
Cen. Sec.	St. 12 x 12 x 20	
Stone	West	22½
Do	East	22½
Thence S. 33 rds. to a st. 8 x 12 x 26		
Stone	West	22½
Do	East	22½
Cen. E. Cen. st. 12 x 14 x 18		
Stone	West	25
S. oak 6	S. & W.	81
Thence S. 33 rds. to a st. 3 x 12 x 20		
W. cherry 6	N. 2 W.	25
Stone	West	27⅔

J. W. Trotter, S. W. Co.

49½ rds. S. of Cen. of Sec. 34-14-2W.
Stone 16×24

Stone	West	20
Do	East	40

49½ rds. S. of Cen. E. of Cen. St.

Stone	West	29
Elm 6	N. 30 E	11

J. H. Trotter. S. H. Co.

Casper Robards & David Wallace.
Survey for. Aug. 14-1901.
Lawrence Hadley, Wm. Rose } Sr. Chainmen.
St. 16×11×9 Cen. N. Cen.

Stone	N. 58½ W	43½
Do	N. 53½ E	41

Cen. W. N. W. ¼ of 34, St. 12×10×8

Stone 16½×11×3½	S	30
Maple 12	N. 12 W.	85¾

See Sec. 33 for rest of survey.
N. F. Franklin, S. H. Co

Plat of Sec. 35 Tp. 14 N. R. 2 W.



S. W. cor. set by measurement but found hole in the ground under our corner, where the stone (which Craig had set) was taken out said stone appeared to have been taken out since it had rained. We finally found the stone with the letter C cut on it. Said stone 11 x 14 x 13

Stone	N. 5 E by needle	100
Hickory 29	N. 29½ E	104

Bk C. p. 369.

Sec. 35 - 14 - 2 W.



Recorded Sup of N. W. cor. of Sec. 2, T - 13. S. R. 2 W. 70½ L. E. of S. W. cor. Sec. 35 - Tp. 14 S - 2 W.

Bk C. p. 253

Sec. Cor.	P. oak 24	N. 20 E	25
	Beech 20	N. 76 E	41
N. W. ¼ Cor. N.	Beech 22	N. 80 W	24
	W. oak 22	S. 68 E	33
Cor. N. Cor.	Sugar 7	S. 52 E	13
	Beech 14	N. 4 W.	39
Cor. E. Cor.	Beech 20	N. 84 E	30
	Sugar 12	S. 42 E	73
S. W. ¼ Cor of	Sugar 36	S. 40 E	6
	~~Hickory 24~~	~~S. 86 E~~	
	Oak 30	South	33
S. W. ¼ Cor. S.	Hickory 24	S. 86 E	28
	Beech 12	N. 81 W.	29
S. W. ¼ Cor. W.	Beech 30	S. 39 W.	23
	Sugar 12	N. 36 E	37
	~~Beech~~ 14	N. 14 E	5
Cor. W. N. W. ¼	Beech 14	S. 83 W.	34
Cor. N. N. E ¼	st.		
	Hickory 30	N. 53 E	18
10. a stone.	Stone	North	30
	Do	East	20
11. a stone	Oak stump 36	N. 65 W.	14
	Stone	South	15
12. a stone.	Walnut 20	S. 30 E	41
S. W. Cor. Sec.	Hickory 18	S. 36 W.	13
S. E. " "	Beech 20	S. 15 W.	37½
	Elm 18	North	32
S. ½ mi. st.	Stone	N. 45 E	39
	Do	N. 43 W.	34
S. W. Cor. Sec. st.	Stone	North	20
	Do	East	20

Baldock Land Partition.
Elizabeth J. Baldock's share – Begins at Cen. of Sec. 25, where is a st. 8x10x13

	Locust	N. 49½ E	31½ ft
	Do	N. 43½ W.	27¾ "

Thence E. 25 67/100 rds. to a st. 4x8x12

	Buck	16 West	3 ft.
	Do	20 N. 81½ E	46½ "

Thence N. 105 96/100 rds. to a st. 9x12x14

	Stone	5x10x12 South	20 ft.

Thence W. 25 67/100 rds. to a st. 6x10x15

	Stone	6x6x10 East	15 ft

Thence S. 105 96/100 rds. to beginning, = 17 a.
Description of the undivided part.
Beginning at the widow's S.E. cor. & running thence E. 55 16/100 rds. to the Cen. E. Sec. of said Sec. 35, Thence N. 105 96/100 rds. to a stake,

	Elm	20 S. 11 E	7 ft.
	Do	18 S. 5½ W.	22 "

Thence W. 55 16/100 rds. to the widow's N. E. cor. Thence S. 105 96/100 rds. to the place of beginning = 36 52/100 acres,
J. W. Trotter. S. H. Co.
J. D. Pratt & P.C. Harlan Com. & Chmen.

Cen. N. N.E. 1/4 S.E 1/4, st, one side flat,

	Large boulder	South	25

Cen. S. N.E 1/4 S.E 1/4, stone, BkC, p 341.

S. ½ mi. Sec. 35, st. 8x12x16

	Elm	30 N. 3 E	34
	Rock	N. 68 E	60½
	Rock	East	73¾

which is the N ½ mi. st. Sec. 2 – 14 – 2 W.
Oct. 12-1894. J. W. Trotter S. H. Co.

Plat of Sec. 36 - T. 14 N. R. 2 W.



Cen. of Sec.	B. oak 22	N. 21¾ W.	137
	Beech 20	N. 64 W.	129
Cen. W. Cen.	Beech 12	N. 80 W.	12
	Do 12	S. 26 E	25
Cen. S. W. ¼	P. oak 22	N. 44 E	10
	S. ash 15	S. 35 W.	29
Cen. S. Cen.	S. ash 20	West	2
	Hickory 20	S. 27 E	11
Cen. N. Cen.	Hickory 20	N. 86 W.	13
	B. oak 10	S. 70 E	22

Recorded Map of Sec. 1 - 13 - 2 W. 7 L. E. of S. W. cor. Sec. 36 - 14 - 2 W.

Cen. N. E ¼	Beech 14	S. 82 E	14
	B. oak 22	S. 74 W.	32
Cen. & Cen.	Beech 15	N. 25 E	2
	Do 20	S. 60 E	13
a stone	W. oak	N. 28 E	76
	Stone	N. 26 W.	27
N. E ¼ Cen. E.	Red bud 3	N. 67 W	27
	Do 2	S. 25 E	46½
S. E ¼ Cen. E	W. beech	N. 72 W	16
	Do	S. 54 W.	37
W. ½ mi. a st.	Beech 16	S. 79 E	18
	Do 12	N. 2 W	-
Cen. W. Cen, a st.	Elm 18	N. 57 E	28

Cen. W/f. S. W. ¼ stone corner.

Cen. S. W. ¼ relocated from ash, grcen a stone mell set.

Cen. N. S. E ¼ S. W. ¼ a st.

Hickory unmarked 12. N. 45½ W. 5

Cen. S. S. E. ¼ S. W. ¼, a st.

N. W. cor. Sec. 1 - 13 - R. 2, a good S. W. cor - Sec. 36 - 14 - 2 W. 7 L. W. marks all gone. Bk C. p. 391.

Lot Elmore, A Survey for.

S. E ¼ Cen. E. stone.

Stone	6 x 6 x 12	N. 8½ W.	16⅔
Do	5 x 9 x 16	West	30

The above cor. was found to be 2 L. W. & 4 L. S. of corner.

Survey of McClelland Estate.—
Partition Pt. N.W. 1/4 Sec. 36-14-2 W.

Amelia A. McCloud's part. Com. at
N. 1/2 mi. st, Thence W. 5.73 3/4 ch. to a
st. 6×6×16. W. maple S. 15 W 12 ft.
Thence S. 40.08 1/2 ch. to a st. 12×2
Hickory 12 N. 22 W 27 ft.
W. oak 24 W. ~~31~~ 31 1/2 "
Thence E. 5.73 3/4 ch. to Sec. Cen. at st,
6×11×18 Cottonwood 18 S. 8 1/4 W. 76 ft.
Stone West 12 1/2 "
Thence N. 40.085 ch. to beginning = 23 a.

Lizzie McClelland's share begins at
Amelia McCloud's N.W. cor. Thence
W. 5.23 9/10 ch. to st. 12×13
Stone South 15 ft
Thence S. 40.085 ch. to st. 10×13
W. oak 18 N. 22 3/4 E 71 "
Beech 20 N. 30 W. 110 "
Thence E. to McCloud's S.W. cor. Thence
N. 40.085 ch. to beginning = 21 a.

Geo., Wm., & Elvin's part,
Beginning at Lizzie's N.W. cor.
Thence W. 13.0737 ch. to a stake,
W. oak 18 N. 55 1/2 E 73 ft.
Do 36 S. 74 W 87 1/2 "
Thence S. 40.085 ch. to st. 10×17
Red oak 32 N. 49 W 17 "
Scrub " 15 N. 58 1/4 E 51 "
Thence E 13.0737 ch. to Lizzie's S.W. cor.
" N. to beginning = 52.40 acres.
J. W. Trotter, S.H.Co.

12.57 1/2 C. W. Cen. S.W. 1/4, a large flat sided
stone 24×24
Stone S. on line 25 L
22.57 1/2 C W. Cen. S.S.E 1/4 S.W. 1/4, large
stone, Sycamore 10 N. 5 W. 61 3/4.
B.K.C. p. 391.


Blair's Add + other lands joining Coatsville
Section Line
Street 66 ft
N. of N.E. 1/4 - 6 - 14 - 2 ft.
361.50'
105 3/4 ft Cor.
211 3/4 ft
107.5' S.S.
110 ft
70 ft
137 ft
213 ft from 11 to 2
370 4/10 ft from 10 to 11 Cor of T.H. + I.R.R.
179 ft
245 3/10 ft
334 4/10 ft
172 ft
89 1/10 ft
148 1/2
86 52/100
44
33
33
1
2
3
4
5
6
7
8
9
10
11
12
13
14
15
16
17
18
19
20
21
22
23
24
25

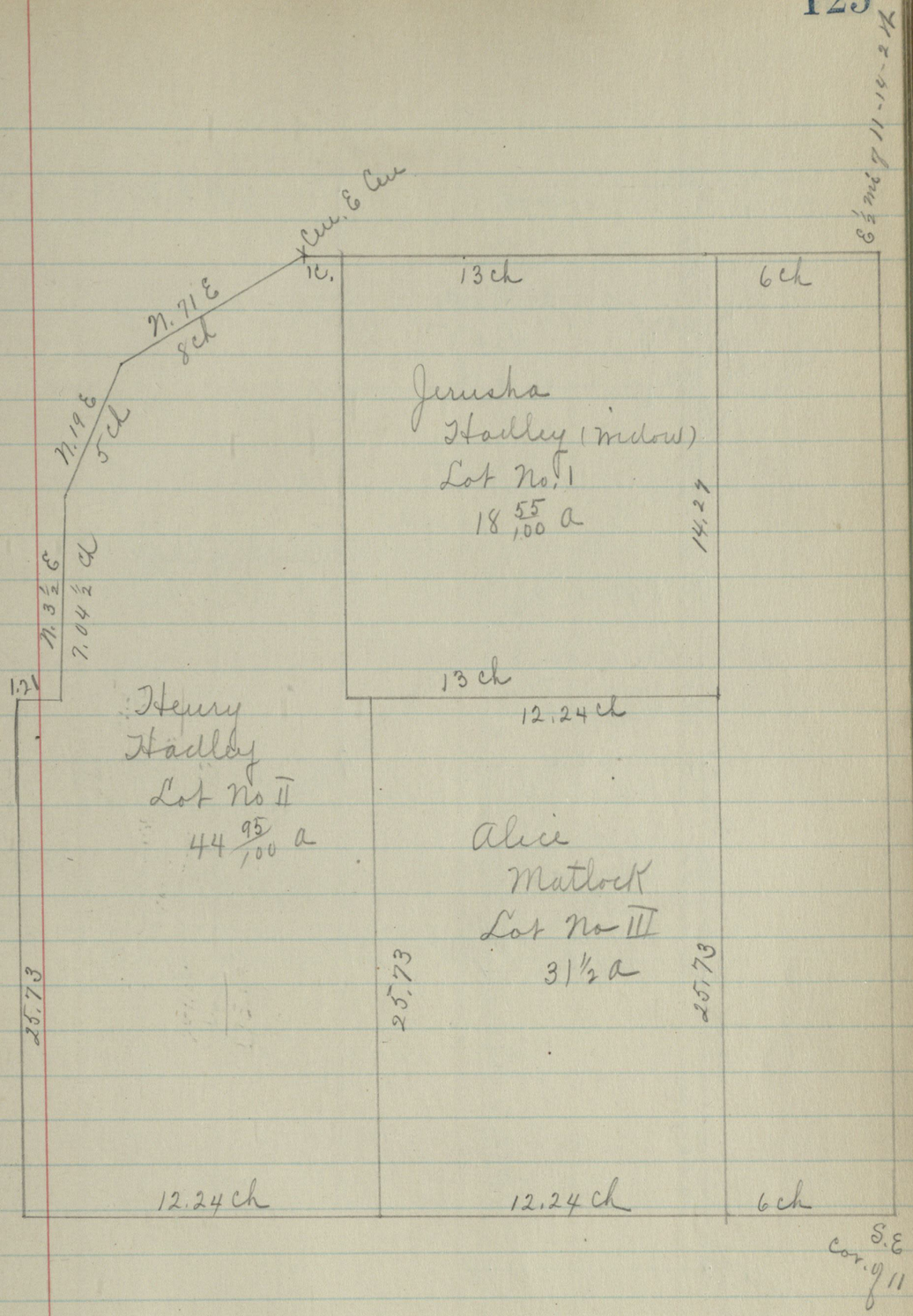
Cor. E Cor
N. 71 E
8 ch
N. 19 E
5 ch
N. 3 1/2 E
7.04 1/2 ch
1.21
13 ch
6 ch
Jerusha
Hadley (widow)
Lot No. I
18 55/100 a
14.27
13 ch
12.24 ch
Henry
Hadley
Lot No II
44 95/100 a
Alice
Matlock
Lot No III
31 1/2 a
25.73
25.73
25.73
12.24 ch
12.24 ch
6 ch
S.E Cor. of 11
E 1/2 mi of 11-14-2 ft

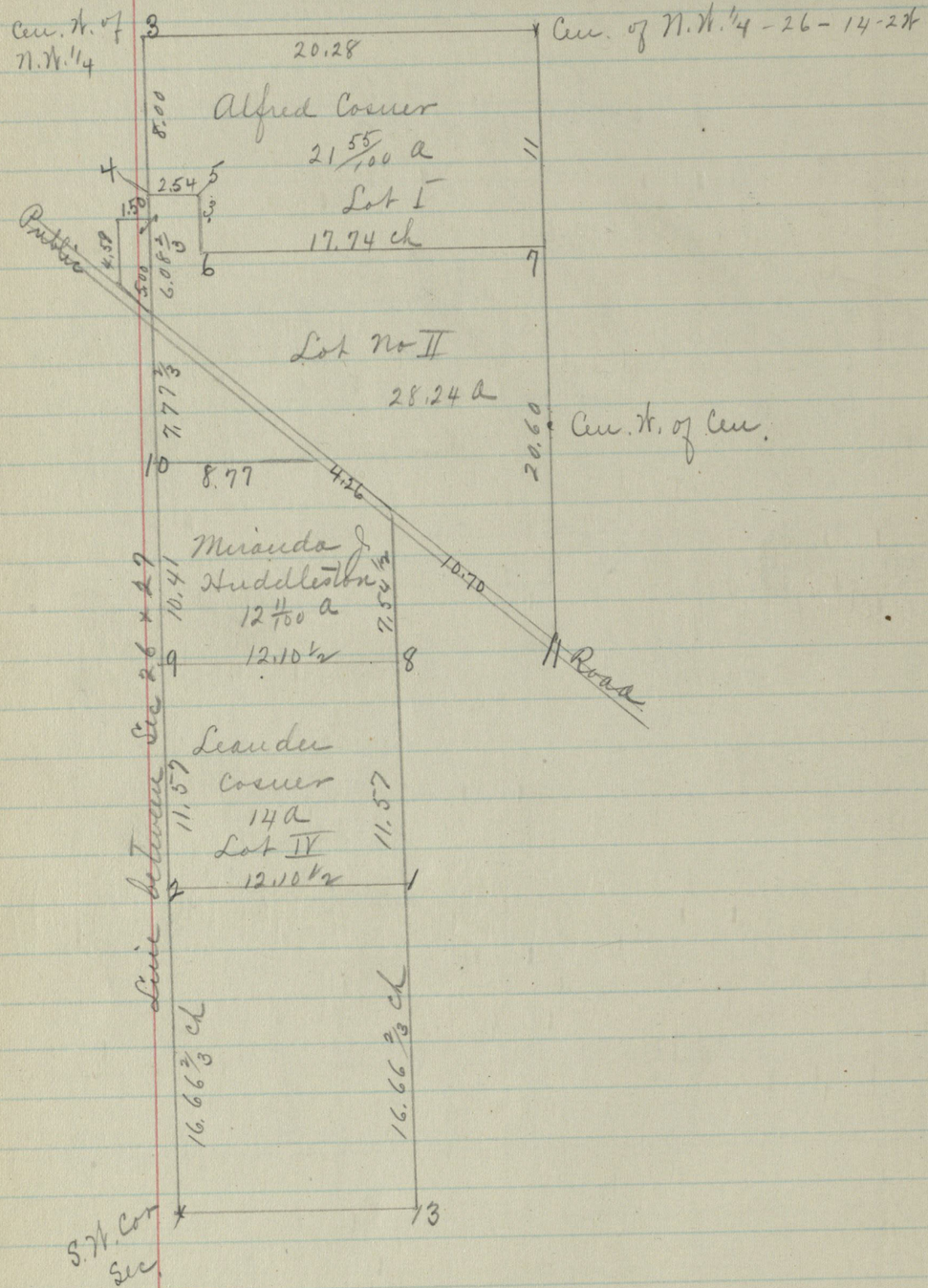
Cen. W. of N.W. 1/4
Cen. of N.W. 1/4 - 26 - 14 - 2W
20.28
Alfred Cosner
21 55/100 a
Lot I
17.74 ch
Public
Lot No II
28.24 a
Cen. W. of Cen.
20.60
8.77
4.26
10.70
Road
Miranda J. Huddleston
12 11/100 a
12.10 1/2
Leander Cosner
14 a
Lot IV
12.10 1/2
Line between Sec 26 & 27
11.57
16.66 2/3 ch
S.W. Cor Sec

Continuation of Sec. 33 - 14 - 2 W.

N.E Cor. Sec. 5 - 13 - 2 W. Maple 18 N. 13 E 68
Being 50 L. E. of S.W. cor. of 33 - 14 - 2 W.
24 R. S. of above cor, (St. from).

	Gs. ash 3	S. 61 E	8½
	Elm 4	N. 83 W	13½
N.E. ¼ Cor. E. Stone	Stone	S. 30 E	20
	"	N. 30 W.	20
S. ½ mi. Stone	Stone	N. 39 E	29
	"	N. 36 W.	27½

S. ½ mi. by meas. (St. from)
Cotton wood 24 N. 42 W. 64

In Morgan Co. For James Wallace Alexander.
E. ½ mi. Sec. 5 - 13 - 2 W. a post set, but not mk.
10 ch. N. of the above E ½ mi. a cor.

	B. Walnut 10	S. 28 E	8
	G. ash 14	N. 23 W.	14½

N. ½ mi. Sec. 4 - 13 - 2 W. B. oak 7 S. 12 E 38
Cop. from Morgan Co. Rec. Beech East 41½
This cor. is 63 L. E. of S. ½ mi. of 33 - 14 - 2 W.

Sur. for Casper Robards & D. Wallace
Aug. 14 - 1901.
Laurence Hadley & Wm Rose Sur. Chmen,
Cor. N. Cor. St. 10 x 8 x 7 (x on)

	Ash 10	N. 5 W.	70¾
	Stone	S. 9 E	29
Cor. E. N.E. ¼	Stone 12 x 10 x 8		
	Stone 16½ x 11 x 3½	S.	30
	Maple 12	N. 12 W	85¾

W. F. Franklin, Sur. M. Co.

23 — 28 — 5%
24 — 24 — 4
52 — 9

43715
42
87430
43715
52.4380

16

4060
16 1/2
27240
4060
203
66.870
52
14000

2

4065
5
20.325

Co Revenue	24 / 12 to	16 1/2	= 4 1/2
Bridge	5 —	6	1 / 5 1/2
Co Cent	1/2	1/2	28
Co H Bond	6 1/2	5	
gravel	20	24	

18000 Stone
12000 gravel
1000 Culvert
31000

1927 — 1928

Co Revenue	12 —	16 1/2	4 1/2
Bridge	5 —	6	1 / 5 1/2
Co Cent	1/2 —	1/2	1 1/2 / 4
Cent Home Bonds	5 1/2 —	5	
	~~24~~ 23	28	
Gravel Rd	20 / 43	24 / 52	

43,715,560.
40614,000. } 3.8 Raise for this year

3
4
12