T.15 N.
R. 1 E.

T.16 N.
R. 1 E.

15-1E
16 1E



Craig to Perry Lubby
3 or 4 years ago.

Plat of Sec. 1 Tp. 16 N., Range 1 East



S. ½ Sec. 1

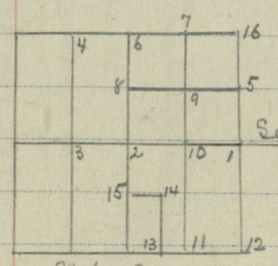

N. ½ Sec. 12

Joseph Wilson W½ SW¼.

SE Cor.	Poplar 30	S 6½ W	98.
	W Oak 28	N 3½ E.	69.
NE Cor.	B Oak 6	S 1 4 E.	9½
	Maple 5	N 43½ E.	4½

BK. C. p. 17.

15.	at the Cor. st. 8x10.	R Oak 6	N 63½ E	16½
		S. Ash 4	S 33 E.	12½
16.	" " " " 10x12	R. Oak 6	S 42½ W	76¾
		S. Ash 6	S 1½ W	53.
1.	Secs. 1 & 12 Cor. st. 14x18 Old wit. stump still standing.			
2.	S½ Sec 1. St. 10x18			
3.	" 10x12.	Poplar 30	S 6½ W	98.
		Oak 8	N 43 W	80½
4.	" 8x8	Old wit. still standing.		
5.	" 10x12.	Oak 6	S 50¼ W	64½
		Oak 9	S 79¼ W	47.
6.	at cor. " 8x10.	Oak 5	N 45½ W	28.
		Do 4	N 65½ E.	45½
7.	" " " 10x18	Oak 18	S 47½ W	45½
		Cherry 8	S 7 E.	82.
8.	" " " 8x10.	Elm 5	S 40½ E.	89⅓
		Mulberry 4	N 46½ E.	1 29⅓.
9.	" " " 10x10	Oak 6	S 33½ E.	23⅔
		Hickory 20	S 38 W	36
10.	" " " 30x36.	Oak 7	N 52½ W	68
		Ash 7	S 15 W	123½
11.	" " " 8x10	Oak 8	N 53½ W	15.
		Do 16	S 48½ W	12.
12.	" " " 8x10	Ash 10	N 85 W	48
		Oak 18	N 60 E.	36½
13.	" " " 6x8	Ash 4	N 83 E.	16.
		Oak 6	S 51 W	26⅔.
14.	" " " 6x8	Cottonwood 4	S 54½ E.	2 40
		Mulberry 4	N 51 W	2 42⅔

BK. C. p. 144.

N E Corsee l. st 12 X 16.	Sugar 14	N 71 3/4 E	114½
	Beech 14	S 25½ E.	78.
N½ mi. st. 10 X 20	Oak 8	S 14 W	36
	S. Oak 20	S 62½ E.	78
Com. at Sec. Cen.	Thence W 130 Rds + 22 L.		
is st. 8 X 12	Oak 5	N 25½ W	29
	Do 8	N 72 E.	34
Thence N. 61 Rds.			
18¾ lks. st. 10 X 17	Oak 8	N 60 E.	15
	Ash 8	S 28½ E.	36.
Thence E. 103 Rds. + 22 Lks.			
st. 12 X 20.	Sugar 16	N 23 W	
	Ash 12	S 67½ W	25.
Thence S. 61 Rds and			
18¾ lks.			
Cor. 58½ R. E. of Cor. of Sec.			
where is st 8 X 12	Walnut 5	N 79 E	156
	Beech 14	S 81½ W	188
Cen. N Cen. 8 X 16	W Oak 20	N 82½ E.	59
	Elm 22	S 16¾ E.	23
Cen E. NE¼. st 12 X 16.	Oak 8	N 26½ W	128
	Ash 14	S 99¼ W	142
Cen. NE¼. st. 16 X 10	B. Oak 5	S 53½ E.	30½
	Do 10	S 1½ W	66
40 acres off West end of N½ frac NE¼			
S E Cor. st. 12 X 20	B Oak 16	N 29¼ W	32
	R. Oak 16	N 69½ E.	56
N E Cor. st. 8 X 16.	Ash 16	S 1 W	20
	Beech 14	N 35 W	25.

Bk. C. f. 217.

Survey for O. Tolles, Denney and Kennedy.
N½ mi. st. 17 X 15 X 24 Old witnesses
Thence E. 29⅛ lks. to Sec. Cor. 36-17-1 E.
For bal of survey see 36-17-1 E.
1898. J. W. Trotter, S. H. Co.

Plat of Sec 2 Tp 16 N., Range 1 East

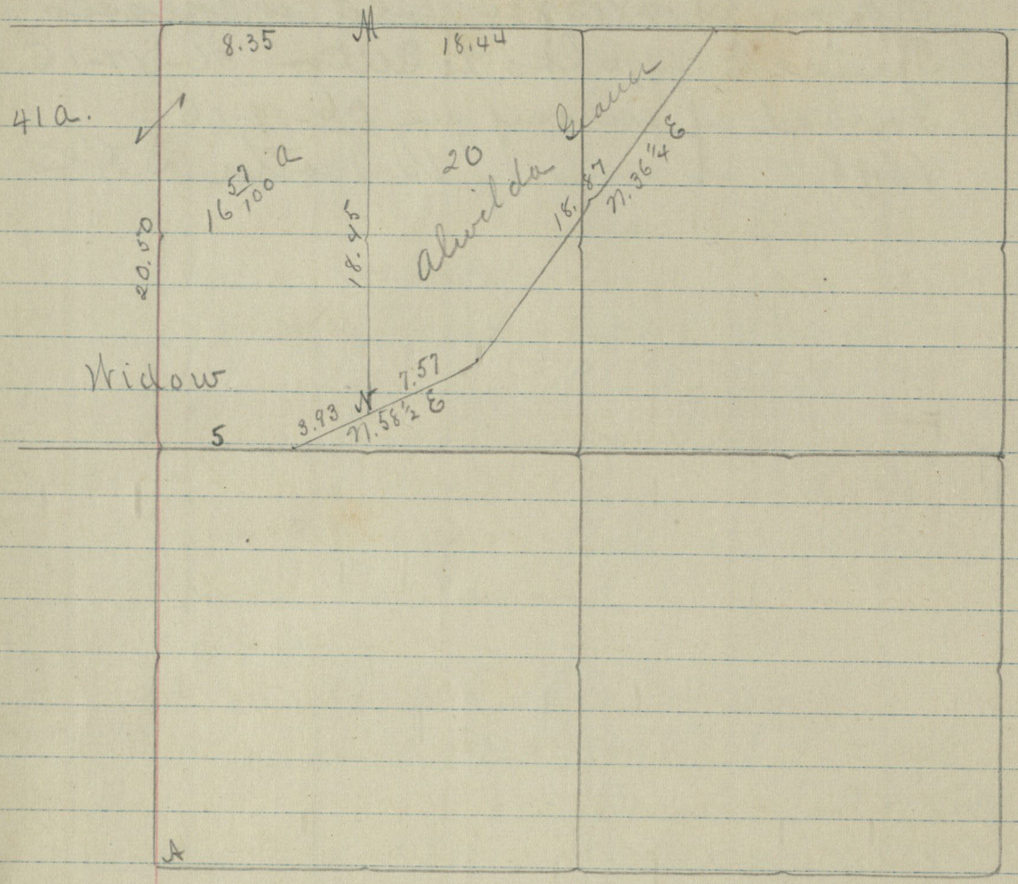

Mc Anna Betts. SW¼ of NW¼ of Sec 2

NW Cor.	Elm 24 N76W	12
	Hornbeam N53E.	15
NE Cor same	Beech 20- East	17
	Do 22 N37W	19.
S & E " "	Beech 18- S33E	23
	Ash 18- N81W	32½
S E¼ of SE¼ & NE Cor.	Ash 10- S13E	7.
	Sugar 6- N13W	21.
E NW Cor.	Beech 10- S85W	38½
Whitson Nelson	Burr Oak 54 S47E	4½
	S. Ash - N72W	30
	Ash 36- S57W	17½
	Sugar 18- S84E	30

	Hickory 18- S23W	27.
	Beech 17- S23E.	16½
	Do 10- S53W	38
SW Cor.	Hickory 12 S32E.	19½
	Ash 6- N32W	10.

Lewis Rice. the SE¼ of SW¼ of Sec 2.

NE Cor.	Beech 24- S4W	20.
	Ash 8- West	37.

Samuel Betts NW¼ of the SE¼ sec. 2.

NE Cor.	Beech 11 East	38½
	Sugar 10- West	17½
Cen. Sec. 2.	Elm 14- N63W	40
	Ironwood 6- S42W	30

BK. B. p. 267.

SW Cor sec 2. sh. 15X-	Beech 30- S38E.	57½
N½ mi. post. sh. 10X9.	Greggs Cor.	
Cent. S. NE¼. sh. 11X16.	Beech 10- S43½ W	7.
	W. Oak 38- N7W	51
Cen. N. NE¼ sh 9X6	W. Oak 44- N13E.	38
	Beech 15 S 15W	71.

BK. C. p. 52.

Phillips & Garner. A track off the N½ of NW¼ (fractional) Beg. at the NW Cor. of the quarter. Thence S. on the ~~West~~ line of said ¼ 20½ ch. to SW Cor. of said N¼ where Hackberry 15- N61E. 39½

Elm 24- N76W 12.

Thence E on the S. line of said N½ 5 Ch. Where Sugar 7- N78E. 30½

Red Bud 7- N73W 17.

Thence N. 58½ E. 11½ ch. W. Walt 8- S63E. 57.

Thence N 36¼ E. 18.87 ch. to N. line of paid ¼ where B. Walnut 30- N43E. 47½

Thence W on said N line 26.79 ch. to beg.
Cont. 36.85 acres more or less
BK. C. p. 143.

Cen of NW ¼ 1 old stump of wit. still standing
st. 29 X 8 X 6. Beech 24 - S 31½ W 44
R. Elm 9 - N 27½ E. 42.
Cen. E. of Cen. One old wit. Ash by "Gregg".
st. 24 X 8 X 10. prom. to be set (sond now)
my old work.

Cen N. of NE ¼ of sec 10 Beech 10 - N 31 W 28½
Do 10 - S 10½ E. 8
½ mi. post between Sec's. 2 & 3 found by
crossing. st. 14 X 14 X 10. B. Wal 12 - N 85½ W 61.
W. Hick 18 - S 75½ E. 81.
Cor. of Sec. A. 2 3 10 & 11 set by measuring to
& SW Cor. of 2. crossing with marks.
st. 22 X 18 X 12 W. Hickory 20 - S 51 W 39½
Beech 28 - N 60½ W 108.
BK. C. p. 314

Garner & Euliss. A survey for.
Cor. W of NW ½
st. 12 X 14 X 24 B. Walnut 12 - N 11 W 110
Thence E. 20 rods.
st. 6 X 10 X 14 Stone S 7½ W 17.
Red Bud S 57 W 21.
Maple S 65 E. 30
26.79 E of NW Sec. Cor.
st. 6 X 16 X 16 Stone N 46 W 33.
W. Hickory S 4 W 97.
J. W. Trotter Sur.

Thompson to Johnson & Hughs for
Cemetry. Apr. 1, 1897.
Beg. at the S½ mi. of 2-16-1 E. Thence
W. 13.72 ch. to SE Cor. of old cem. N 17 E.
(true meridian) 6.81 ch. West 5.18 ch. to
a point 12 ft. N. of NW Cor. of old cem.
Thence N 47 E. 365 ch.
st. 12 X 12 X 15. Ash 10 - S 83 E. 37 ft.
B. Walnut 16 - N 67 E. 41½ "
Thence E. 4.09 ch.
st. 8 X 12 X 12. a stone N 70 W 17 "
" N. 25½ E. 6.44 ch. Thence S. 89 E. 7.43
to line passing N & S. thro Cen. of Sec
2. Thence S. 14.77 ch to beg.
Est. to contain 17 $\frac{29}{100}$ a.
S½ mi. st. 6 X 10 X 16. St. N 15 ft.
J. W. Trotter Sur. H. Co.

Survey for Garner Estate contin-
ued.
M. st 5 X 5 X 11 W. Cherry 8 - S 60½ W 42½
N. no. st. Stone North 25.
" 26 L. South 58½ E.
W. F. Franklin, S. H. Co.

Plat of Section 3 Tp. 16 N., R. 1 East.



Mc Anna D. Betts. SW cor. SE¼ of NE¼ of Sec. 3.

	W. Oak	S 41 E.	8.
	Do	N 49 W	23.
NW Cor.	Beech	N 85 E.	14½
	Do	S 15 E.	11.

S. B. Gardner SW cor. N½ of NE¼ of Sec. 3.
notes say NW but it must be SE cor.

Elm 12-	S 7 E.	8½
Ash 2-	N 7 W	5½
Ironwood 2	S 50 W	4
Dogwood 5-	N 5 W	22½

BF. B. p. 268.

SW Cor. of the N fractional ½ of NW¼ of Sec. 3.

Beech 8-	N 43 W	41½
W. Oak 36-	N 5 W	27.
Cen. of Sec. 3. Beech 18-	N 8½ W	40
Do 24-	S 78 E.	25.

BK. C. p. 35.

Cen. N. NW¼ Sec.

no. des. of st. Beech 15-	S 1½ W	30
Ash 6-	N 22½ W	66½.

BK. C. p. 100.

Cen SE¼ of Sec. 3. st. 5x11.

Oak 40-	N 23½ W	61.
Cen. on W of SE¼ post at post Beech 12-	S 27½ W	30¼.
Do 10-	S 55 E.	32

BK. C. p. 136.

SW cor. Sec. 3, One wit. stump standing.
S ½ mi. st. judged right one old wit.
Cen. of Sec. 1. Walnut stump.
Beech witness rotted, other deadened.
W ½ mi. old stump & old post
Cen. S SW ¼ st. 10x9x7. Ash 20- S. 84 W 290.
Cen. N. SW¼ 16x14x10. Apple 8- N 4½ W or E. 225
Cen. SW¼ 16x14x8. Elm 32- S 68½ E 45½
Sycamore 40- S 48 E. 42½

BF. C. p. 275.

For a county road survey.
Secs. 3 & 10

A Block of land S. of ½ mi. post to state Road West lot off of E. side of SE¼ S. from ½ mi. post at 4½ variation 4 E. do. to road N of points.
st. 16x10x6. W. Oak 36- N 54 E. 205
Thence W. 18 ft.
st. 14x8x6. South ½ mi. of sec 3. or between Sec. 3 & 10. taken by by former and all circumstances a stone

against at the North.
st 12X9X6 Beech 18- S10W 1 19½
Hickory 20-S59W 1 20
Thence N. 18 ft st. 18X6X8
Cen. of SE¼ sec. 3.
st. 26X16X9 Old wit. standing & good.
Cen. NE¼ st. 20X14X6. On ~~North~~ of old st. it being small. Thence N. of Cen. N of SE¼ old wit. found fair

st. 24X18X10 Patterson Partition
R. Oak 12-S89E. 42½
BK. C. p. 314.
22. st. 4X7X12. Maple 3-S87½W 5¾
Walnut 6-N2W 13
23. " 10X18 Do 8-S3½W 23⅔
No wit.
24 " 4X12X16. Stone North 25
Do South 20.

D.R.Ellis, Edward Nash & J.W. Trotter. S.H.Co. commissioners Sept 1893
Patterson Partition N.½ N.W.¼ Sec.

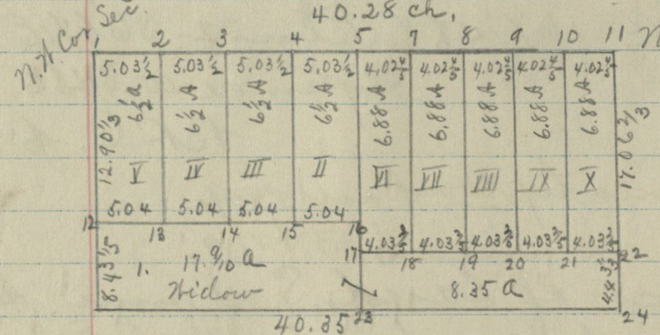

Patterson Partition N½ NW¼ Sec 3
1. st. 6X12X16. Sycamore 14-S58W 56⅓
Beech 26-N2E. 59.
2. " 6X10X12 No witnesses
3 " 6X10X12 " "
4 " 5X8X12 " "
5 " 10X10X16 Maple 8-N7½E 35

Maple 8-N26½W 38½
7. st. 4X6X12. No witnesses.
8. " 6X8X12 " "
9 " 6X10X12 " "
10 " 6X10X12 " "
11 " 10X12X24. B. Walnut 12-S.82½W 154½
Stone East 159.
12 " 3X6X12 B. Ash 8-S.16W 23.
No. 13. 14 & 15, 18, 19, 20, 21 stakes and no witnesses
16. st. 6X10X12 Apple 6-N73½W 71.
Do 6-S44¾W 95.
17 " 8X8X12 Oak 15-N61W 161
Maple 10-S39½W 125.
Stones 22, 23 & 24 found above.

Plat of Sect. 4 Tp. 16 N. R. 1 East.



½ mi. post sec. 4	Hickory 6 - S 31 E.		13.
	Sycamore 24 - N 38½ E.		20½
Cen. S. SW¼	Beech 20 - N 31½ W		51
	Cherry 3 - S 87 E.		17.
Cen. Sec. 4	B. Oak 44 - N 83½ E.		6.
	Beech 15 - N 34 W		21
Cen N. of SW¼	Hickory 18. S 49 E		6.
	Poplar 36 - N 68½ W		31½
	Bk. C. p. 29.		
Cen. N. NW¼.	st. 10X14. Beech 14 - S 34 W		76.
	Do 14 - S 1 E.		38½
Cen. NW¼ (allowing for fraction)			
	st. 16X24. Beech 16 - S 33 E		30.
	Do 24 - N 80½ W		27
	Bk. C. p 204		

Secs. 3 & 4 Cen. NE¼ Beech 12 - S 73 E. 12½
Hickory 9 - S 75 W 13.
South 25½ rds. to Cen. of R.R. or 23⅓ to edge of R.R. when Hickory 26 - N½ E. 86.
Thence S. 70¼ E. with R.R. bearing 82½ Rds. to E. line. st. 22X14X9. 52 rds. & 20 L. S. of Sec. Cor. Thence S. on Sec. line 106 links ~~106~~ to S. line of R.R. in Sec. 3. being 23 rds. & 19 Lks. N. of Cen. W. of SW¼ of Sec. 3. where st. 22X16X4.
Thence E. on S. line of the ¼¼. 65 rds. to R.R. line (stone promised. Thence N. 70¼ W. 69¼ rds. to beg. cont. 4. 82/100 Acres in Sec. 3 & 18 9/100 Acres in Sec. 4. Bk. C. p 290.

Burns vs. Huddleston. A survey for of Patterson land. 60 rds. S. Cen. Sec. 4.
st. 8X10X12. Stone S 37 W 23½ ft.
Appletree 10 - N 19 E. 52½
Thence S. 80 E. 5.81⅘ ch. in Cen. of Gravel Road. Thence S. 65 E. 15. 75⅓ ch. in Cen. of Graveyard to
st. 5X8X14 Stone S 9½ E. 33¾ ft.
Do N. 12 W 22 "
Cen. E. Cen. st. 6X8X9. Hickory 15 - N 62½ E. 45.
Do 15 - S 52 W 35⅓.
42 rds. E. of the SW Cor. of the SE¼ of SE¼
st. 8X8X½ ash 24 W 17 ft.
J. W. Trotter, S. H. Co.

Wm. Symmonds & Jno. Halloway. Nathan Huddleston & Jos. Yeager sworn. 15.38 ch. W. of the NE Cor. of the W¼ of Sec. 4 is a st. 12X14X22 Beech 20. N 19 W 14½ ft.
Hickory 18 - N 80¾ E 26⅔ "
Thence S. 27.32 ch. to N. line of R.R.

st. 12 x 18 x 18 Stone N 70 W 15 ft.
Do S 70 E 15 "
June 1890 J. W. Frotter, H. Co. Sur.

Prebster, A survey for. Mch. 10 & 11 - 1893.
Beg. at the S E cor. of Sec. 4. Thence
N. 7.73 ch. to Cen. of State Road
to st. 8 X 8 X 16. Stone 10 X 14 S 37 1/4 W 35.
Thence N. 65 1/2 W in the road 5.00 chains.
" N. 63 W " " " 6.26 "
to st. 6 X 12 X 16. Ash 12 - S 18 1/2 W 71
Thence S. 12.27 ch. to Sec. line.
st. 8 X 8 X 12. S. Ash 12 - N 14 1/2 E. 4
Stone East 50
Which stone was formerly set for cor.
for Studdleston & Prebster.
Thence E. to place of beginning.
10 acres more or less.
J. W. Frotter, Sur.

Plat of Sec. 5 Tp. 16 N., Range 1 East.

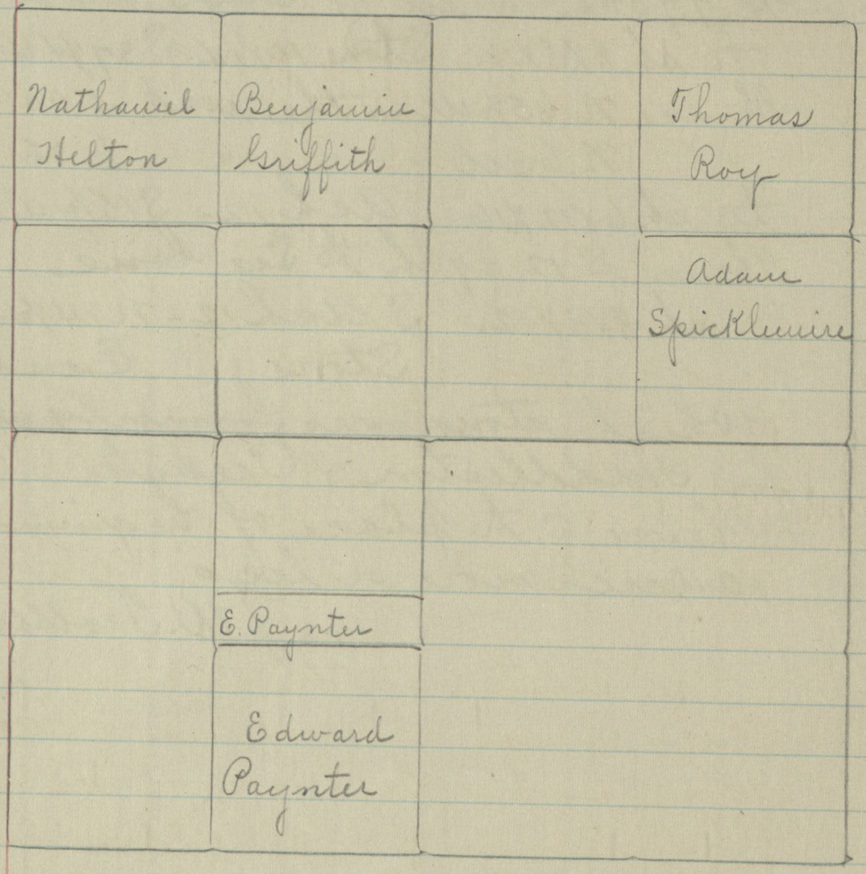

Nathaniel Nylton. NW¼ of NW¼ of Sec. 5.

NW Cor.	Elm 24 - N 58½ W	21	
	W. Oak 36 - S 66 E.	95.	
SE Cor.	Ash 22 - N 65 E.	35	
	Ironwood 3 - N 63 W	12.	

Adam Spicklemire SE¼ of the NE¼ of Sec. 5.

NE Cor.	Beech 14 - N 46 W	13.	
	Do 28 - S 62½ E.	25	
NW Cor.	Beech 12 - N 10 W	8	
	Do 18 - S 77½ E.	23.	

Thomas Roy NE¼ of NE¼ of sec 5.

SW Cor.	Beech 12 - N 80 E.	50	
	Sugar 22 - N 5½ W	47.	

Benjamin Griffith NE¼ of the NW¼ of sec 5. NW Cor. W. Oak 26 - S 27 E. 33.
Buckeye 10 - N 55 E. 42.
BK. B. f. 269.

Edward Paynter. SE¼ of SW¼ sec 5. and 20 rds. off of the S. end of NE¼ of the SW¼. NW Cor.

Stone	Buckeye 14 - N 11 W	15.	
	Beech 10 - N 47 E.	19.	
Thence E. to NE Cor. W. Hick. 15 - N 39½ E.		53.	
	Beech 12 - N 48 E.	47.	

The center of the section is a little E. of a large old poplar. Bk C f. 60. ½ mi. post on East side of Sec. 5. relocated from stumps of old witnesses.

	Coffee nut 4 - N 45 E.	46.	
	Walnut 8 - S 22½ E.	48.	
SE¼ Cor. S.	Cherry 10 - N 73½ E.	23½	
	Buckeye 18 - N 83½ W	24½	
SE¼ " N.	Beech 12 - N 13 E.	105.	
	Do 10 - S 77¾ E.	138	
SE¼ Cen. E.	Buckeye 8 - S 7 E.	9.	
	Beech 20 - N 4 E.	25	
SE¼ Cen.	Sugar 5 - N 54¾ W	64½	
	Pin Oak 8 - S 46 W	93.	

BK. C f. 107.

Baptist Church. A committee for Survey of. Meeting house loft beginning in the line dividing the sec. N. & S. through Cen. 2.96 ch. S of center.
Thence E. 3.16 ch.
" S. 3.16 ch. to SW side of a sugar

tree. 30 in. Thence W 3.16 ch. Thence N. 3.16 to beg. Cont. one acre more or less.

Cemetery begins at the NW cor. of meeting House lot at a
st. 4x6.
Thence West 2½ ch. Thence S. 19¼ E. 4.56 ch.
" East one chain to
where Sugar 14- N 83½ E. 11⅓.
Thence N. 4.31 ch. to beg. containing 75/100 a. The above lots both begin at the same place
where st. 4x6. Beech 16- N 2½ W 87½
Walnut 18- N 44 E. 123¾
Bk. C. p. 146.

Cem. N of NE¼ of sec. 5.
Beech 14- N 89 W 30½
Do 9- S 25 W 70.
Cem. N. of NW¼ Oak 26- S 16 E. 65½
Ash 14- N 55 E. 46½
Bk. C. p. 145.

E½ mi. post sec. 5 relocated from Huffs. witnesses still alive one new one.
st. 24x18x12 Huffs. B Wal. 10- S 2 E. 80
Wal Box 12 S 22¼ E 48
NE Cor. Sec. st. 20x15x8 Beech 20- S 16 E. 134
long and slim as S½ mill of S. 32 T 17- 1E. 15 7/10 lks to E. Cen. E of NE¼ of Sec. 5 one tree down another taken
st. 22x10x8 B. Walnut 12- S 57 W
Bk. C. p. 284

Baptist Church lot. Cors es- tablished.
NE Cor. st. 8x10x12 Beech 26- S 41¼ W 146½ ft
SW " " 3x10x14 Cedar 8- S 70½ W 50 "

Beech 26- N 13¼ E. 78¼ ft.
SE Cor. st. 8x10x13. Beech 18- S 75¼ W 125½ "
Description of above.
Beginning 2.96 ch. S of Sec. Cen. of Sec. 5- T 16- 1E. Thence E. 3.16 ch. Thence S. 3.16 ch. Thence W. 3.16 ch. Thence N. 3.16 ch = 1 a.
J. W. Trotter, S. H. Co.

Begins at a stone held to be corner for SE Cor. of NE¼ of NE¼ of Sec. 6 as shown in plat. Thence W. 1 rds. to edge of State Road. " as shown on plat.
SE cor. of Lot. Beech 12- N 6 E. 48.
NE " " " 1. Wash stump. 48- S 42 E. 72.
NE " " " 2. Beech 18- S 4½ E. 11.
NE " " " 3. Beech 12- N 8 W 37.
SE " & lot Beech 15- N 1½ E. 44
SW " same Beech 14 N 9½ E. 52.
See next page Bk. C. p. 294.

Catholic Cemetery.
Commencing at a point 2.45¾ ch. S. Cen. Sec. Thence N 70 W. 7.08¼ ch. Thence N. 6.32½ ch. Thence E. 6.46½ ch.
" S to beg. Stones at NW + NE cors. Iron pins at SW + SE cors.
Bk. C. p. 384.

NE Cor. of Mary a Fouts Dower is near W. side of bridge 41 in. from the N. end of plank bridge in Crawfordsville road W of Church. SE cor. of same tract as above Bk. C. p. 401.

J. M. Wells. A survey for. Com. at NE cor. of SE¼ of NW¼. Thence S. 22.76 ch. to Cen. of State R. to stone. Thence

N 65 W. 7.77½ ch. in cen. of road to
pt. 8X12. Stone North 31½
Thence N. 19.60 ch. to a
pt. 6X8X14 Stone South 25.
Thence E. 7.06⅘ ch. to the place of beg.
= 15 a. J. W. Trotter, Surveyor.

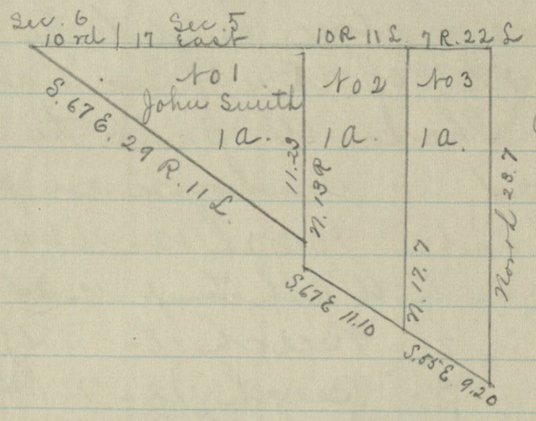

Three 1 a. Lots as shown in plat

Plat of Sec 6 Tp. 16 N., Range 1 East.



Barney B. Ball. S. fraction of NW 1/4 of
NW Cor Sugar 20 - N 6 W 8.
Beech 8 - S 15 E. 13.
SW Cor. Beech S 73 E. 26
B. Oak 30 - N 60 W 30

Mateson Parke W 1/2 of the NW 1/4 Sec 6.
NE Cor. in root. R. Elm 48 in. di.
BK B. p. 269.

In sec 6 - S of Pittsboro 40 1/2 ft. of Barney Ball town lots. Thence S. 13 1/3 poles to a B. Oak 12 - N 33 1/2 W 39.
Thence W. with the town bearing 13 1/2

poles. Thence N. 10 E. 13 1/2 poles. Thence E. with town bearing 9 1/2 poles. Cont. 155 1/4 sq. poles. BK. C. p. 54.

25 A. off the E. side of NE 1/4 of NE 1/4 Beg. at the NE Cor. of Sec. 6. Thence S. 86 p. and 5 lks. Thence W. 46 poles & 10 lks. to where W. Elm 26 - N 50 E. 22 1/2
R. Oak 30 - S 31 W 49.
Thence N. 86 poles & 5 lks.
Beech 16 - N 31 E. 22.
Hornbeam 4 - S. 60 E. 1
BK. C. p. 59.

I. Speckelmire dividing lot No. 2. in a former survey W. lot S. line 38 poles 9 1/2 lks. N. line 6 poles & 21 lks. NE Cor.
Ash 8 - S. 12 1/2 E. 21 1/2

Junkins Lot 1. A. N. & S. lines each 16 poles S. 60 E. Thence E & W lines each 10 poles & 5 lks. being S. 19 W & NE cor. poplar strip 36 - S 74 E. 20
SW. Cor. G. Ash 6 - S 28 W 9.
Do 4 - S 87 W 5 1/2
each lot 25 poles off S. End of Lot No. 3. in a former survey.
NE. Cor. Beech 7 - S 85 W 10
NW " Elm 8 - N 65 1/4 W 29.
Beech 8 - S 76 W 45.
BK. C. p. 62.

So much of the N fractional 1/2 of the NW 1/4 of Sec. 6. as in contained in the following boundries (to wit) Beg. on the line dividing said 1/4 E & W through to center & W of Cor. 36 poles &

8 lnks. where W. Oak 30- S24¼E 180½
Beech 15- S37E 254½
Thence W. with said dividing line first named 39 poles & 13 lks. to Cor. of a former survey. Thence N.5W with said former survey 30 poles to Cen. of Indianapolis & Crawfordsville State Road
a st. 16x10 flat.
Thence S. 69½ (E with said road) 46 poles & 5 lks. to a small st. one side flat, other rounding. Thence S. 7½W 10 poles & 3 lks. to beg. Est. to cont. 4a. 3 rods & 32 poles.
BK. C. p. 125.

Hoadley & Hylton - A Survey for.
Beg. at SE Cor. of the N½ of the NE¼ of Sec. 6. Thence W. 9.15 ch. Elm 24- S50E 11½
Thence N. 12½ E. 2.55 ch. to
st. 10x10 in plank R.
" N 64 W on R. 11.63 ch. to
st. 10x10 in Plank R. Thence N.59 W. 10.57 ch. to a
st. 10x12 in R. Thence N45' E. 8.57 ch. to 9p. line Oak 36- N56½W 28.
Sycamore 36- N14E. 25.
Thence E. on said Township line 28.13 ch. to NE Cor. of Sec. 6. Thence S. on Sec. line 21.62 ch. to beg. Cont. 47.09 a.
BK. C. p. 145

Commencing 48 rds. & 12 lks. E of NW Cor. of NW¼ of Sec. 6 & running S. 34 rds. & 11½ lks. to Cor. made by Hadley. Thence N.24E 38 rds & 20 lks.
where Elm 10- S.47W 19.
Oak 6- S6½E 6.
Thence W to beg. 18 rds. & estimation

omitted. BK. C. p. 204.
SW Cor. Sec. 6 by measurement.
St. promised Beech 20- S40W 70.
Cen. W. SW¼
st. from. W. Oak stmp. 44- S13E 75.
A plat and description in Sec. 6. T16- 1E. & Sec. 1 T16W. (See plat.)
Lot No. 1 Begins at the Cen. Cor. of the T.p.
Thence E. 8¾. Thence S. 19W 5p. & 1½ lks.
" N71W 7p. 9½ ft. Thence N. 2p. & 3 ft. Cont. 29.37 sq. poles. SE Cor. of mill Lot. Beech 20- S47W 24
NE Cor. Elm 24- S41.45mE. 95.

Lot No. 2 begins 31½ p. E. of tp. Cor. where Beech 18 West 39.
Thence E. 9 poles & 6½ lk. B. Oak 26- N53½W 28½
Sycamore 24- N12½E. 25.
Thence S. 34p. 11½ lks. Beech 12- N17½W 53.
Elm 18- S3⅓W 93.
" N. 60W 20p. 10 lk. Elm 24- S53W 80
" N. 19E. 25p. & 11 lks. to beg. Cont. 3a & 112½ sq. poles.
For NW Cor. of Sec. See page 118 on BK. for T16N 1E.

Lot No. 3 begins at the Center on the E. end of Main St. in the town. Thence S. 60E. 20p. & 10 lks. Thence S52p.
where Beech 30- N67E. 40
Do 30- West 41½
Thence W. 32p. Ash 12 East 29½
Beech 12- N71W 27
Thence N. 47p. & 6 or 16 lks. to SE Cor. of Lot. Beech 12- S5W 23.
Thence S71E. 8p. & 15 lks. to SE Cor. of

town where R. Oak 8- N 13 W 5.
Thence N. 19 E. 18 3/4 poles to Beg. cont. very near 12 a.

Lot No. 4 Begins at the SW cor. of the N 1/2 of the NW 1/4 of Sec. 6. Thence E. 16 3/4 p. Thence N. 47 p & 16 lks. Thence N. 71 W 9 p & 2 1/2 lks. Thence S. 16 W 30 1/2 p. Thence S. 21 poles & 10 lks to beg. and cont. 4 acres & 86 sq. poles.

Lot No. 5. E. line 30 1/2 p. N. line 8 p. & W. line 32 poles & 12 lks.

Lot No. 6 begins where the S. line of town crossed the meridian 32 poles 21 1/2 lks. S. of the T p. cor.
W. Oak stump 24- S 17 W 4.
Thence S. 21 p. 17 1/2 lks.
where Walnut 28- S 82 E. 12.
Thence N. 69 W 17 p. & 5 lks.
Beech 1/2 E. 11 1/2
Do 2 South 1/2
" N. 9 E. 19 p. & 23 lks. Thence S. 19 E. 13 poles & 13 lks. to the beg. cont. one acre & 148 sq. poles.

Lot No. 7 (Not named in plat) begins at Faughts NE Cor. Thence N 51 poles & 10 lks. Thence S. 7 W 52 p. & 10 lks.
where Hickory 24- S 65 E. 68.
Thence E. 12 poles & 10 lks to beg.
where R. Oak 46- S. 75 3/4 W 62.
B " 38- N 54 W 49
containing very near 2 acres.
(the center in proportion to quantity

of land called for) (Also Faughts NE Cor. was set in same way)
78 poles 16 lks. N of Sec. Center.
where Ash 12- S 33 E. 38
Do 24- S 71 W 16 1/2
3d. M. 26th, 1850. Bk C. f. 48 & 50.
Sec. 6, Tp. 16- E. E in State Road E of Parker's lot at Reeves SE cor. Thence N. 18 E. 22 1/4 or 1/2 rds. Thence S. 69 1/2 E. 3 rds. & 15 lks. S & W st. from. at SE cor. Bk. C. f. 339.

In Sec. 6 Tp. 16- E. continued. Sec Cor. 67 R. E. of Cor. Beg. 67 rds. (by Rogers, 100 lks) E from Sec. Cor. Our measure lacks 2 lks. his is taken the NE cor of Warrens Lot a stone is promised.
where also Beech 15- S 78 E. 84.
Thence E. 16 rds.
NE cor. of J. Walters lot.
Hickory 28- S 30 E. 45
J. Watters SW cor. st. 18 x 12 x 9. sand st. 6 1/4 lks. N of Cor. J. Watter's SE cor. st. 24 x 18 x 10. " " NE "
W. Oak 24- S 67 E. 39.
Bk C. p. 293.

Sec. 6 Tp. 16- E.
SE 1/4 Cen. E. st. from. Hickory 20- S 39 W 50 1/2
Beech 15- N 25 W 56.

Mill Deed togather. Beg. 12 rds. SE Cor. of old town with bearing of town. Thence NE to road. Thence E. with R. 14 rds. Thence SW 11 1/3 rds. Thence W. of S. to beginning. The S. line of mill lot is 13 1/4 rds. & the W. line of the 9 acre lot is 37 rds. less

5 lks. Thence N. 10 2/3 rds. Thence S.
65 1/4 E. 35 2/3 rds. Thence S. 30 3/4 rds. to
the S E Cor. st. 10X8X6. W. Oak 40- N 12 E. 30.
N E cor. is Reeces or Wells & Watters Cor. st.
set by me. S W. Cor. set from stumps of
old wit. and a log showing the Cr.
st. 16X12X9. Hickory 4- 30. N 26 1/2 W 66.
Thence N. 36 1/4 rds.
st. 26X20X10 Beech 15- S 28 W 19.
" N. 19 E. 11 1/3 rds. to the State Road.
st. 18X14X9. Witness S 19 W 37 1/2
W Elm 28- S 43 1/4 E. 111
from N E Cor. W. 10 rds. Bk. C. J. 338.

Cen. S. Cen. st. 6X8X8. Hackberry 18- S 64 W 102
Thence W. 10.39 ch.
st. 6X10X14 Stone N 74 E. 81.
" N. 20.21 ch. to st. on N. line of 1/4
very large st. N 7 E. 197.
J W. Trotter, Sur. H. Co.

Continuation of mill. Beg. at N E
cor. of mill lot. Thence with the
course of road 15 rds.
st. 20X16X10 Elm 30- N 73 1/4 W 271.
Thence on same course 9 rds. & 17 lks.
sand stone 10X6X6. Elm 20- N 11 E. 75.
Thence S. 36 rds.
st. 10X8X8. small rk. Non line 10
Thence W. 8 1/2 rds. to Cor. rock at W. side
of 2 a. st. 16X12X10. Rock 16X10X6. Won line 13.

Survey for Cemetry for Hallowell.
Beg. at a point 660 ft. W & 181 1/2 ft.
S. of N E Cor. of the W 1/2 of the S 1/2 of N E 1/4
sec 6- 16- 1 E. Thence E. 507 ft.

Thence S. 209 ft. Thence W. 507 ft. Thence
N 209 ft.
N W Cor. st. 6X8X14 sharp pointed
S W " " 3X10X14 flat.
N E " " 8X10X12.
S E " " 8X8X10

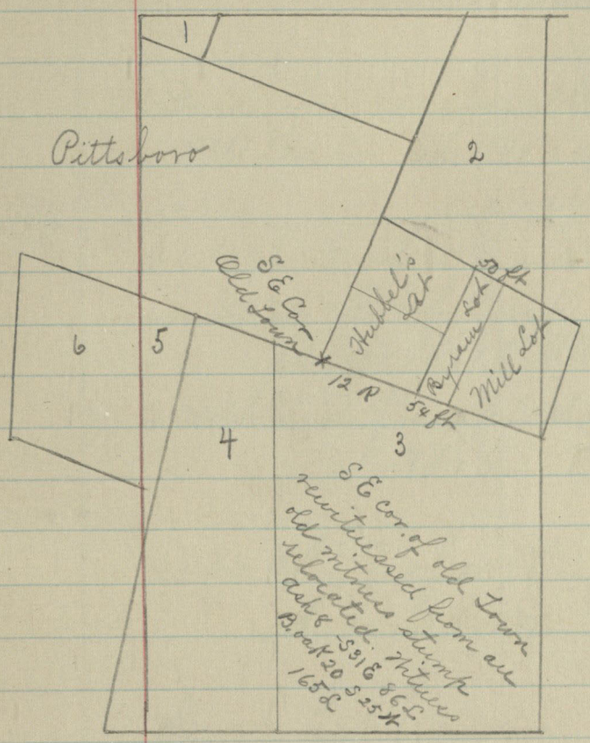

In Sec. 6- 16- 1 E continued

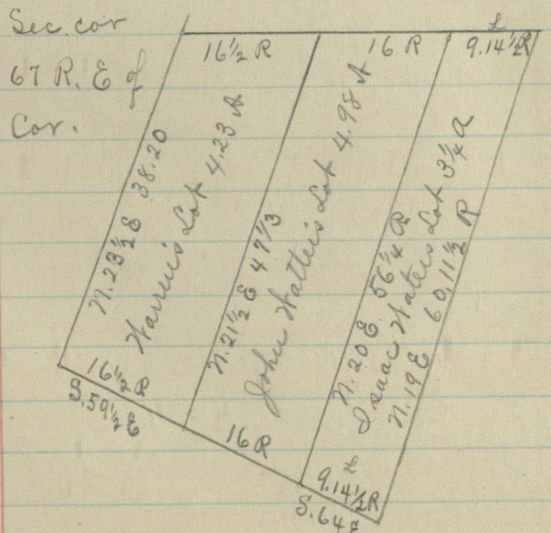

Plat of Sec. 7 Tp. 16 North, Range 1 East.

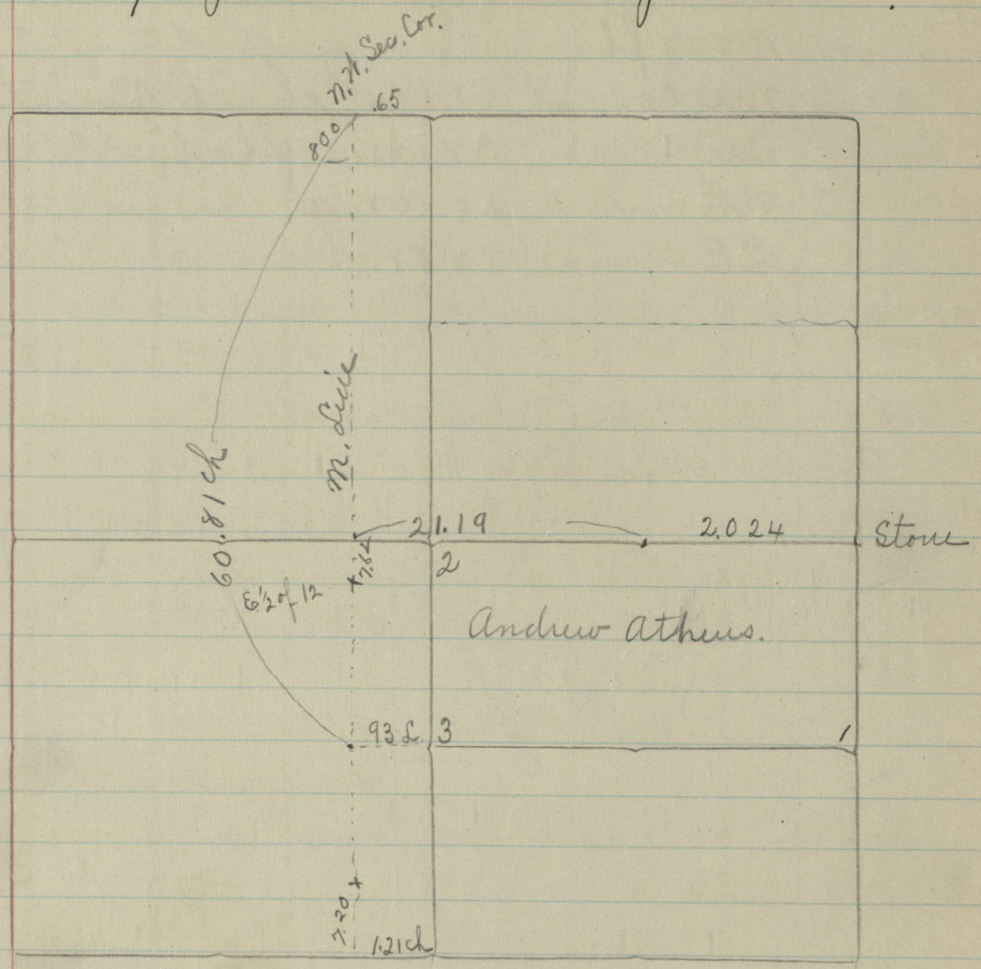

Andrew Athens. N½ of the SE¼ of Sec. 7.

1. SE cor. Stone
2. NW " Beech 18-S25E. 16.
Buckeye 12-S46W 14.
3. SW " St. 10x20 Beech 10-N52E. 18
Do 12-N58W 20
Brook S57W 110
BK. B.J. 270.

Surv. for Oliver Wells et al Sept 27" 1902.

1. NW Sec Cor. St. 8x9x21. Beech 22-S43W 70.
W. Elm 24-N78W 1.98

21.19 ch. E of W¼ mi. of Sec. 7 which point is Cent. E. of Cent.
St. 10x16x18 Std. B Walnut 16-N33W 14½

2.36 ch. S. Cen. E. of Cen. St. set by needle
7x13. B. Walnut 6-N8½E. 27.
Do 10-S5 3/4E. 13.

2.36 ch. S. of W¼ mi.
St. 9x15x27. G. Ash 5-S3½W 38
Do 8-N82½W 13

Dist. bet. W¼ mi. of 7 & E½ of 12 is 10.76 ch.
Wm. A. Ehrman Dep. S.A. Co.

Plat of Sec. 8 Tp. 16 N., Range 1 East.



The W½ of the SW¼ of Sec. 8.

Cen. S. of Sub 4	Beech 14 cr. there	
	Sugar – N 14½ E.	23
½ mi. post between 8 & 17.		
	pt. 20x12. well set.	
Cen. N of NW¼	Elm 14 – N 90 E.	10
	Hickory 24 – S 61 E.	20
Cen. S. of NW¼ and		
N. SW¼ pt. 20x18.	Elm 18 – N 9½ W	24.
	W. Oak 12 – N 79 W	24
Cen. Sec. 8. pt. 12x10.	Hickory 14 – N 67 W	22.
	Beech 14 – S 67 E.	27.
	Bk. O. p. 16.	

SE¼ Cen. S. of Sec. 8.

pt. 14x7 wedge Shaped		
	Beech 14 – N 71 W	9¾
	Do 18 – S 39¾ E.	40¾
	Bk. O. p. 119.	

Plat of Sec. 9 Tp. 16 N., Range 1 East.

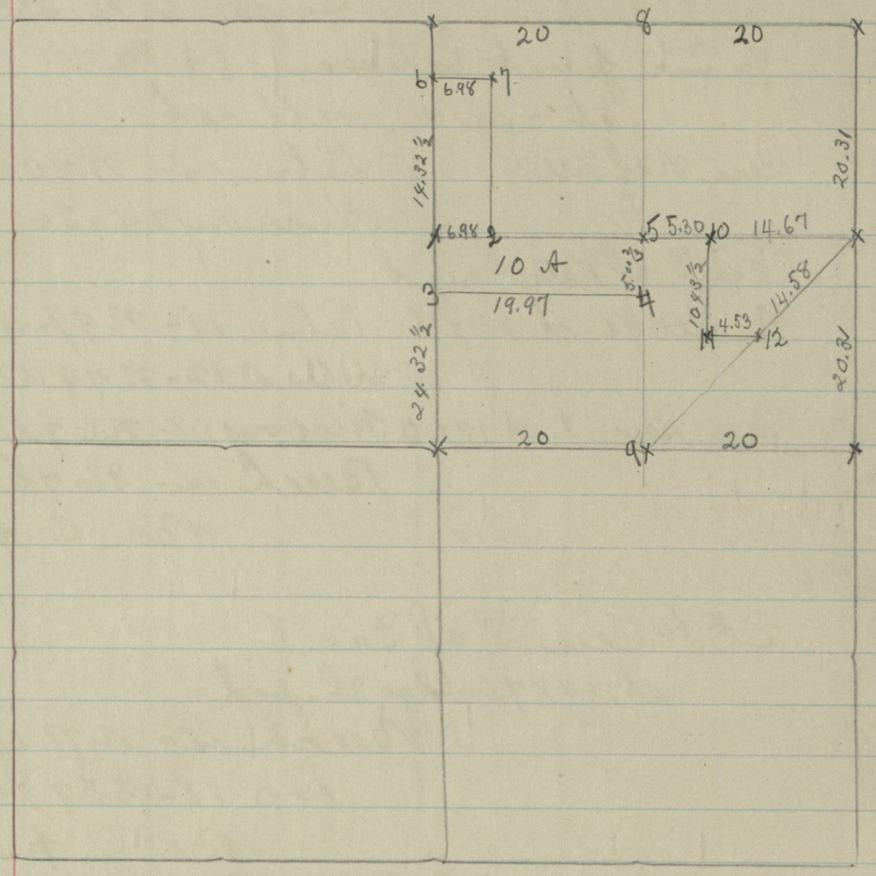

Cen. Sec. 9. W. Oak 24-S86W 13.
Beech 24-N27½E. 33.
Cen. W. Cen. Beech 15-S80½E. 11
Do 15-N79½W 44½
BK. C. p. 35.

Cor. N. of NW¼ sec.
Stone marked X ¼ S.
N. of ½ mi. post a good
st. 20x15 marked X ½ S.
Cen. of Sec. st. 18x14. X C. of S.
Cen. S. NW¼ st. 18x14 marked ¼ & S.
W ½ mi. st. 15x10. marked ½ & S X sandstone
NW Cor. sec. st. 20x12 marked X C & S hard.
BK. C. p. 52.

Cen. S. of SW¼ a stake. Thence N. 2.28 ch to
a st. 13x9x7. Haw 10-S10E. 83.
Sugar 18-N26E. 23¾
Cen. SW¼ st. 13x9 rough. Do 18-S63¾E. 9¾.
Cen. E. SW¼ stake.
Cen. N. SW¼. Beech 24-S3½E. 42½
2.27½ ch. N. Cen. of SW¼ W. Oak 24-S20¾E. 21¾
st. 14x13.
Cen. E. SW¼ SW¼
st. 6x11x14 Sugar 30-S88¼E. 56.
Cen. N. SE¼ SW¼.
st. 6x11x13. Beech 12 West 2½
Cen. E. SE¼ SW¼. Walnut 12-S4½E. 276
st. 16x10 rough & pointed.
Cen. S. E¼ SW¼. Sugar 30-N39E. 43¾.
st. 16x13 flat sided
BK. C. p. 390.

Prebster. A Survey for. Mar. 10 & 11-'93.
1. Cen. N. of Cen.
st. 8x8x12 Sycamore 6-S. 57¾E. 40½
2. Not established.
3. 5 ch. & ⅔ lks. S of 1.
st. 8x16x24. Maple 20-S89W 35.
Do 24-S60½W 38.
4. 5 ch. & ⅔ lks. S of Cen. of NE¼ of Sec.
st. 8x12x16. Willow 20-S82E. 110
5. Cen. of NE¼ Sec. 9.
st. 8x10x12 Maple 8 N 13½E. 102
Ash 12-S7E. 112
6. 6 ch. S of N ½ mi. stone.
3x8x14
7. Not established.
8. Cen. N of NE¼.
st. 7x8x14 Buckeye 10-S47E. 15½
Oak 14-S57W 18

9. Cen. E. of Cen. st. 10X10X16 Maple 24 - S 38½ E. 15½
10. 5.30 ch. E. of Cen. of NE ¼
st. 8X8X14 Beech 24 - S 86½ W 29.
W. Cherry 20 - N 27 W 28
11 & 12. No corners established.
J. W. Trotter, S. H. Co.

Plat of Sec. 10 Tp. 16 N., Range 1 East.



Cen. S. of NE¼ sec. 10 supposed to be Reagan's corner taken by agreement of parties. Beech 12 S47½ W 18.
Do 11 - S10 E 31.
Cen. N. of NE¼ Beech 10 - N51 W 28½
Do 10 - S10½ E. 8.
Cen. of NE¼. Beech 24 - N40½ E. 41.
Do 12 - N1½ W 35½.
Thence E. to Gregg's corner 10½ a. out of the NE Cor. of the E½ of SE¼ of sec. 10. as follows:-
From the above named Reagan's cor. taken by agreement. Thence E. 28 poles. where Sugar 14. S44 E 8

Thence 14 poles E. of Cor. taken by parties as SW Cor. of the NE¼ of the SE¼.
where Beech N7 E. 25.
Do 22. S21½ W 26.
Thence N 9 E. across the 40 a. Cen. N. of the SE¼ of SE¼.
Buckeye 12 S27 W 62.
Lynn 12 - S. 37½ E. 74
Thence S. to Sec. line Hickory 12 - N69 W 40
Beech 13 - N19½ W 40.
BK. C. p. 28.

Jos. Harris in Sec. 10.
Beg. 51½ lks. W of Sec Cor. dividing Secs. 10 & 11 where Burr Oak 18 - N60 W 87.
Beech 18 - S82½ E. 134
Thence N. 13½ E. 85 poles.
" W with Sec. bearing 65 poles & 6 lks. to cor. in White Lick Creek taken by consent. Thence S. with sec bearing 81 poles to the county Road. Cor. established by Hadley.
Thence E. with Sec. line and said Road 38 poles & 12 lks. to the beg.
Estimated to contain 26 a. 3 Rods & 24 poles. BK. C. p. 76.

Sarah Mc Daniel. Dower of.
Commencing at the cen. of the NE¼
Thence S. with Sec. bearing S. 23 to a B. Walnut 25 - N75½ W 105.
Cen of Crawfordsville Road plank.
Thence S. 70 E. 18.02 lks.
B. Walnut & post 8 - N47½ W 166.
with road.
Thence N. with Sec. bearing 12. & to N to line

of the 40 Acres.
st. 6x10. Ash 4- N 4 W 96.
Thence W. with Sec. bearing 16.50 to
place of beg. Est. to Cont. 14.55 A.
Bk. C. p. 137.
Com. at Cen. of NE¼ of Sec. 10 and run-
ning N. 80½ rds. to Cen. N of NE¼.
Thence W. 80⅓ rds. to N½ mi. post.
W. Oak 50- S 80½ W 163½
Beech 16- S 9 W 119.
Thence S. 50 rds. Hickory 20- S 53¼ W 182.
" S. 68 E to line dividing S½ N & S.
B. Walnut 14- S 7 W 111
Do 16- N 7½ E. 85.
Thence N. 21 rds. to the beg.
cont. 38 A. & 55 poles
Bk. C. p. 224.
A. Survey in Sec. 10 & 11 together.
Com. at ½ mi. post between secs.
(relocated by running & measuring.
one Sugar 16- N 1 E. 93.
B. Walnut 10- S 69¼ E. 1.94½ 128.37'
Thence N. on sec. line 22¾ rds. to Cen.
of Crawfordsville road
where Willow 14- S. 36 E. 165½
Thence S. 69½ E. 26 Rds. & 17 lks.
where B. Locus 20 E. 167½
Thence S. 5 W 64 rds. & 10 Lks.
st. 8x10. W. Walnut 8- S. 98½ W 130
Do 8. N 46½ W 162.
Thence S. 75 E. 25⅘ rds to Cen. of Dan-
ville & Brownsburg Road.
where B. Walnut 6- S 2 E. 68.
Do 4- N 83½ W 95½
Thence S. 25½ W with said R. 23 rds.
& 5 lks. to line dividing SW¼ of Sec

11 E & W. Thence W. on said line to Sec.
line and continuing W. to 14 rds. E of
Cen. of SE¼ of Sec. 10.
Thence N. 15 E. to N. line of said ¼ 28
rds E of Cen. N of same.
Thence E. to beg. cont. 44¼ a.
Bk. C. p. 225.
Cen. NE¼. Beech 24- N 40½ E. 44
Do 12. N½ W 35
Bk. C. p. 321.
For Cemetry West of Brownsburg.
Beg. at Cen. of NE¼ of Sec. 10. Thence
E. 2. 36½ ch. st. 6x16x12 S. Ash. 10- S 53½ W 54.
S. Ash 3- S 7 E. 45.
Thence S. 2. 36½ ch. wit by a st. N on line
st. 5x6x18.
Thence W. 2. 36½ ch.
st. 10x12x14. B. Walnut 20- S 16 W 87
Thence N. 2. 36½ ch. to beg. cont. 56 a.

E½ mi. of sec.
st. 6x10x12. B. Walnut 24- S 61 E. 102½ Ft.
Do 21- S 64 E. 111 "
J. W. Trotter, N. Co. Sur.

Frank Lingemare Trustee Sur. for S.
N. Lot Brownsburg. June 23- 1900.
22¾ rds N & (1) N 75° W 4.97½ ch. E½ mi.
st. 16x5x4 Wild Cherry 10- N 49¾ E. 55¼
(2) S. 15 W 16 rds. of (1)
st. 7x8x12. Stone 6x7x12 N 15 E. 25.
(3) N 75 W 10 rds. of (2)
st. 8x6x4 St. 8x6x4 N 15 E. 25
(4) 16 rd. N. 15 E. of (3)
st. 8x6x6 W. Cherry N 41 W 1 24½
Thence S. 75 E. 16 rd. to beg. Cont. 1 acre.

W.F. Franklin, Sur. H.Co.

11-16-1E

Arbuckle & Anderson

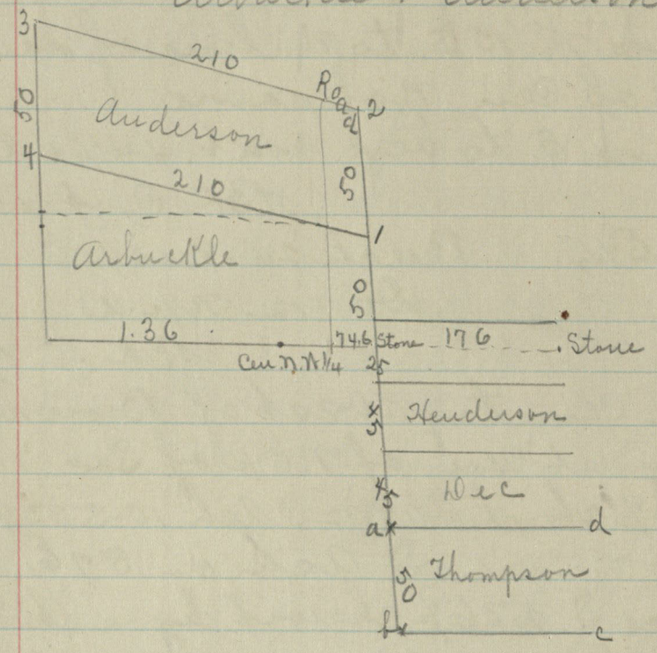

1. Stone 10x10x15
3 " 10x10x5
4 " 8x9x6
2 Iron pin

a Stone 10x6x5
b Iron pin
c Stone 12x4x8
d Stone 8x12x1

Survey for. F.M. Hughes. July 30-1903.
250 ch. S. 75 W from NE Cor. of school House lot which st. is 1.47½ ch. N 75 W from North & South on East side sec. 10.
st. 12x10x6. W. Cherry 6 - S 29¾ W 34½
Ash 6 - N 15½ E. 49.
4 ch. S 15 W from the above corner.
st. 8x10x12 Stone N. 15 E. 25
W.F. Franklin, Co. Sur.

Plat of Sec. 11 Tp. 16 N., Range 1 East.

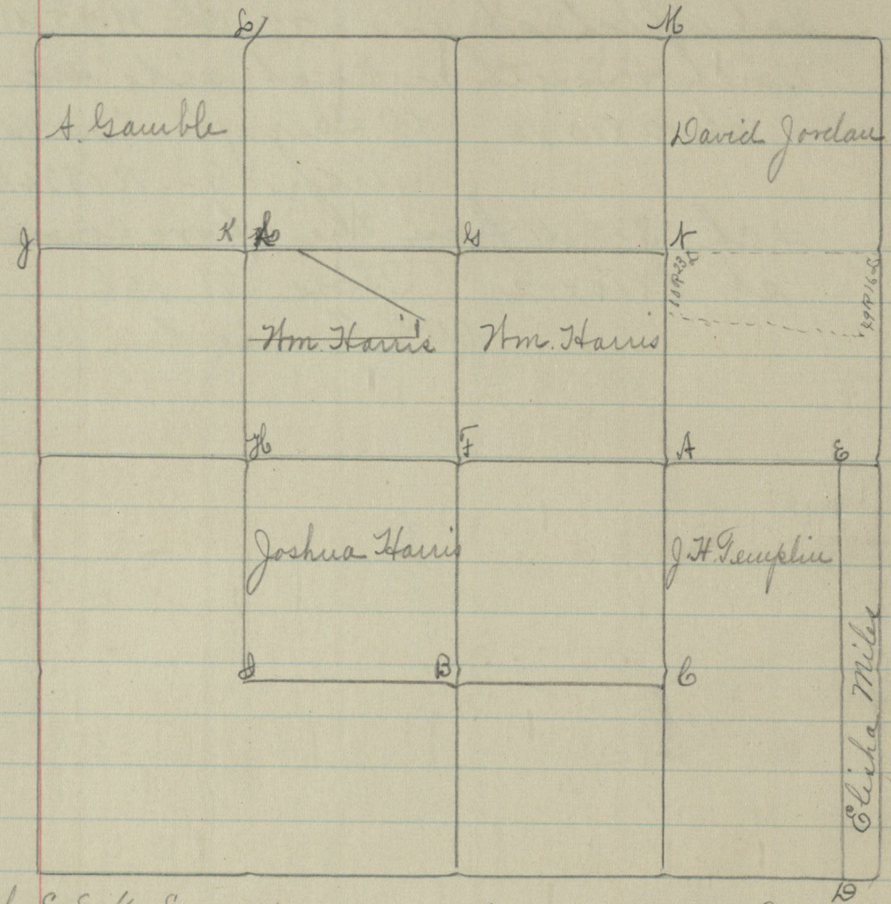

Plat of S. E. 1/4 Sec. 11.

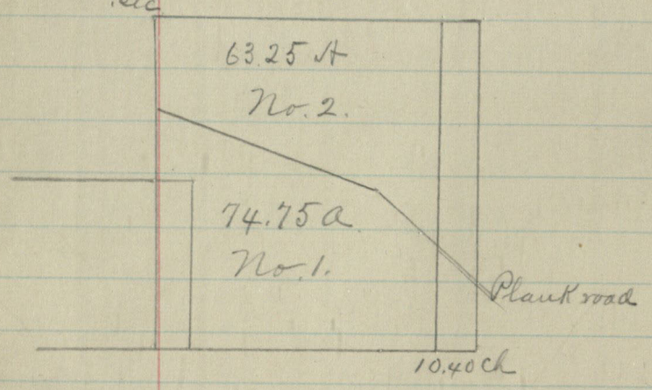

Secs. 11 T 14-16-1E.

Shirley Et al.

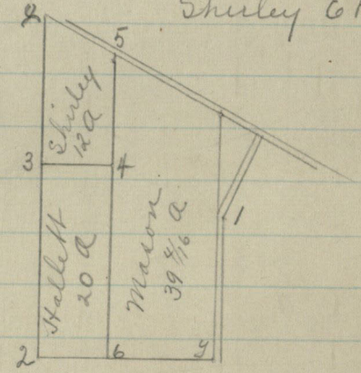

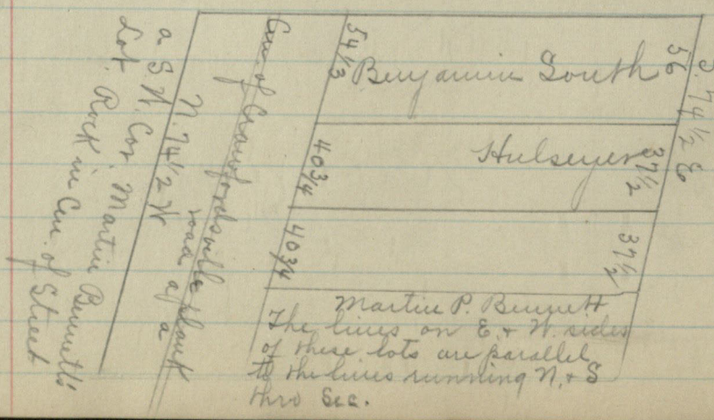

Sec. 11 Continued BK. C. f. 257

Jonas A. Templin

a. E. 1/2 of SE. 1/4 Sec 11. NW Cor. Sugar 10-N13E. 16 1/2
Beech 7-S15W 15 1/2.
B. SW. 1/4 said 1/4 NW Cor. Ash 9-N. 17 1/2
Elm 10-S. 24 1/2
C. NE Cor. of same Elm 20-E. 28
Hickory 20-N13W 27.

Elisha Miles 20 a. off E. 1/2 of SE. 1/4 of with lines running parallel with Sec. lines N & S. Bk. B. f. 272.

Elisha Miles SW Cor. of the above 20 a.
D. Elm 18-N60E. 233.
Ash 18-S60W 19.
E. NW Cor. W. Walnut 4-N19W 20.
Lynn 12-S.26E. 17.

Thomas Logan NE 1/4 of said Sec. 11.
F. Cen. of Sec. Beech 18-N62W 21
Do 18-S77E. 20 1/2

Wm. Harris SE 1/4 of NW 1/4.
G. NE Cor. Elm 18-N71W 6.
Ash 3-N11E. 13.

Joshua Harris the NE 1/4 of SW 1/4 N 43E. 30
H. NW Cor. Beech 12-S87E. 30
Hickory 30-

I. SW Cor. Beech 24-S84W 18
W. Oak 32-N. 20

Wm. Harris the SW 1/4 of the NW 1/4
J. NW Cor. Beech 18- East 40
Do - N65E. 13.

Aaron Gamble the NW¼

K. SE Cor. Beech 8- S40W 4½
W. Oak — S84W 21
L. NE Cor. Ash 12- N33E. 14.
W. Oak 26- S11E. 26.

David Jordan E½ of the NE¼ of Sec. 11

M. Poplar 40- S. 29.
W. Oak 56- N60W 11
N Jno. McDaniel Poplar 40- S77½W 7½
Ironwood 5- N. 77½E. 3½
K. Sugar 10- N41W 9.
Buckeye 6- S41E. 27.
G. Alexander Harris. Ash 22- S54W 25.
Elm 12- N54E. 4.
All from Bk. B. f. 272.

Dr. Mendenhall a Survey for
Beg. on the S. line of Brownsburg a good st. 13 poles & 10 lks from SW cor. Thence W on town line 6 poles & 4 lks. Thence S 9W 2 p. & 4 lks.

Oak 15- N1½W 25.
Do 30- S45E. 17½.
Thence — 81E 100 ft Buckeye 4- N83E. 38.
" N 9E. 25½ poles cont. 156 sq. poles
Bk. C. f. 28.

Jacksonville E. line from Sec. Cen. 42 poles and 22 lks. in R. Road
st. 14X8 Oak stump 40- S45W 20.
SW Cor. st. 22X12. W. Oak 40- N6E 56¼
S. from NW Cor. 581.625' 35¼ poles N. line 338.25' 20½ poles. NW Cor. Beech 20- S79W 74.
Do 24- N87½E. 86.
S. line S. 75½E. 21 poles 357.72' & 17 lks.

9/14/1849. Bk. C. f. 35.

In NE¼ of SW¼ of Sec. 11. a corner on E. line of Brownsburg
Where N. line of SE¼ crosses said line W. Oak 36- N21W 128
37 lks. SW with Town bearing of NE Cor. of Town. Thence S. — W to SE cor. of Town 30 poles 493.02' less 3 lks. 36 lks. E. or NE of the West of
the ¼ ¼ where W. Oak stump 36- S55½E. 29.
" " " 24- N43¾W 11.

William Vaughn a Lot for.
Beg. at the first described corner.
Thence S. 15½ W. 12 poles to the Road.
" S. 74½ E. 8 "
" N 12½ E. 15 " & 3 lks.
Where Hackberry 36- N7½E. 36½
" W. 8 poles to beg. Bk. C. f 35.

Jackson. a lot for
Commencing at the SE cor. of Jackson's mill lot. Thence S. with sec. bear. 38 f.
Thence W with sec bearing 4 poles & 5 lks.
" with said " 39 " 13 "
" S. 75E. 4 p & 5 lks. Cont. 1a more or less.

Dinwiddies lot. commencing on the S. side of Crawfordsville road & on W. line of Jacksons lot. Thence S. with said line 15 poles. " W. " sec. bear. 10 poles & 13 lks. " N 3°E 15 poles. Thence E. along Road 8 poles to beginning.

John Vance lot commences at SW Cor.

of said Mill lot. Thence N. with Sec. bearing 35 poles & 4 lks. W. 4 p. & 15 5/8 L. Thence S. with said bearing 83 poles. " E. " R. 4 poles 15 5/8 lks. to beg. BK. C. f. 71.

Benjamin Gordy. Beg. 51/2 lks. W of Sec. Cor. dividing Sec. 10 & 11 st. in R. where Burr Oak 18 - N 60 W 87. Beech 18 - S 82 1/2 E. 134. Thence E. with sec. line 82 poles & 23 lks. to Cen. of SW/4 of Sec 11, taken by consent. Thence N. with Sec. bearing 80 poles & 23 lks. to Cen. of Danville & Brownsburg Co. R. where Elm 24 - N 44 W 237. & st. under cor. of Gordy's house S 73 E. 90. Thence S. with R. S. 13 1/2 W 85 poles to beg. Estimated to cont. 35 a. 3 rds. & 14 p.

William Harris Lot. Begins on line dividing SW/4 N & S. & from Martin Green's SW cor. 40 poles less 2 lks. and being Jeremiah Nevils SE Cor. ~~of~~ in the Town of Brownsburg. Thence N. 7 & W. 30 poles. Thence S. 21/2 W 33 p. " N. 86 1/2 E. 42 poles & 12 lks. to first named dividing line. Thence N. with said line 20 poles to Beg. Est. to Cont. 6 a. BK. C. f. 76.

John Main's three acres added to the S. of the former 6 a lot. (to wit:) Beg. at the SE cor. of said 6 a lot. Thence S. with sec. bearing 16 poles & 4 lks. Thence N. 80 W 47 poles & 9 lks. to Danville & Brownsburg County Road

and down in the hollow near the branch where st. 8 X 12 Walnut 4 - N 56 1/2 E. 47. Thence N. 26 1/4 E. 6 poles to the SW cor. of the 6 a. lot. Thence E. with the line of the 6 a lot 42 poles & 2 lks. to beg. 3 a.

Lewis S. Hunter. One a. part of main 3 a. and part of his 6 a. lot. Beg. at SW cor. of 3 a. lot. Thence N. 26 1/4 E. 10 p. Thence S. 7 & E. 17 poles & 15 lks. Thence S. 39 1/2 W 8 poles & 5 lks. " N. 8 0 W. 17 poles & 15 lks. to beg. Cont. 160 sq. perch

Benjamin Gowdy. The remainder of the 40 a. beginning at the Cen. of the SW/4 Thence W. with sec. bearing 55 poles & 33 lks. to the center of the Danville and Brownsburg Co. R. Thence N. 26 1/4 E. 19 P. & 12 lks. Thence S. 80 E. 47 poles & 9 lks. Thence S. with sec. bear. 3 poles & 24 lks. to beg. Est. to cont. 3 a. 3 R. & 24 poles. All the above in BK. C. & f. 97 & 98.

Nelson & Harris. A survey for. Beg. at Cen. of Sec. 11. Thence 19.97 ch. to Cen. N of Cen. Thence W. 10 & 12 ch
ash 6 - S 4 1 W 67.
Thence S. 4.26 ch. Buckeye 10 - N 73 W 26.
Oak stump 36 - N 30 E. 2.
Thence W. 10 ch. to Cen. of Co. R.
where Beech 24 - N 68 W 43
Thence S. 17 W 9.08 ch.
" S 68 E. 15.76 ch. along N. line of mill lot. to S. line of NW/4. Thence

E. to beg. Cont. 32.46 a. more or less.
Beg. 1.13 ch. E. of the Cen. of NW¼.
Beech 24 - N 57½ W 66.
Thence E. 8.75 ch.
" S. 4.26 "
" W. 10.00 " to Cen. of County R.
" N. 17° E. 4.41 ch. to beg. Containing
4 a. more or less.

Plat and description of SE¼ of Sec. 11.
Jackson & Akers. Plat see p. 46.
Lot No. 1 begins in Sec. line 10.40 ch. W
of SE Cor. of Sec. 11. Thence N. on said
Sec. line 29.60 ch. to S½ mi. post of said.
Thence N. 29.61 ch. to Cen. of Crawfords-
ville & Indpls R.R. Thence S. 68½ E.
in said road 26½ ch. " S. 54⅓ E.
along said Road 10.42 ch. " S. 15 W 14.30
ch. to beg. Cont. 74.75 A. more or less.
Lot No. 2 begins at the Cen. of Sec.
Thence S. 10.77 ch. to Cen. of said P. Road
" S 68½ E. 26½ ch. Thence S. 54⅓ E.
12.65 ch. where Elm 12 - N. 19¼ W 90.
Thence N. 28.29 ch. to Rock (Gregg's Cor).
" W. 35.10 Ch " beg. containing
63¼ A. more or less. Bk. C. p. 144.5

Sec 11 & 14 T16-1E. Shirley & Athens
A survey for.
1. Is SE Cor of 11 & NE cor of 14 & is a rock
old witness.
2. Is Cen. of NE¼ of Sec. 14. a stump of
old witness a Hickory.
3 & 4 Each have rocks.
5 & 6 " " "
8 & 9 " " " old witnesses

Hallett. Begins at Cen. of NE¼ of
Sec. 14 (stump standing) and runs
E with Sec. bearing 32½ rds. Thence N.
with Sec. bearing 98½ rds. " W
" " " 32½ " " S.
to place of beg. Cont. 20 a.

Shirley. Begins in the middle of
Crawfordsville & Indpls. Plank R.
167½ rds. N. with Sec. bearing of the
Cen. of NE¼ of Sec. 14. Thence S. with
same bearing 68 rds. & 17 lks. " E. "
sec " 32½ rds. " N "
same " 51 rds. & 7 lks. to the mid-
dle of the above road. Thence along
the middle of the same to the beg. 12 a.

Mason gets remainder of tract belong-
ing formerly to Wm. E. Brumerfield.
Beg. at SE cor. of NE¼ of NE¼ of Sec.
14 and running 81 rds. & 6 lks. N
with sec. bear. Thence N. 32 E. 20
rds. & 18 lks. to Cen. of Plank Road I & C.
Thence W. along middle of same to NE
cor of Shirley's tract above described.
Thence S. with Shirley's & Hallett's line
(as above) to S. line of NE¼ Thence E.
along said line to beg. Est. at 39 4/6
A. Bk. C. p. 191.

Sec. 11 T16-1E. Beg. E. 6 3/4 rds from the
S¼ mi. stake a st. boulder.
Boulder N. on line 20
Thence N. 80 rds.
st. 10x12 Stone 8x10 W. on " 12½
" W. 38 rds. 62½ 02' less 3 lks.

st. 6x15x6 Post N. 12 W 11½
St. S. on line 12½
W from S¼ mi. stake of Sec. 11 31¼ rds.
st. 20x12x16. Oak 3½ - N 42 E. 39½.

Beg. at the Cen. of Sec. N 49 lks. to Cen. of R.R. 31 rds. & 2½ lks. to N. line of R.R. and Cen. N of Cen. post half way between 2 stones. Thence W. 75 rds. 7½ lks. Thence S. 36 rds. & 4 lks. to Cen. of R R & NW Cor. of Jacksons Mill Lot. Thence W. 20 ft. then S. 360 ft. E. 120 ft & inches N. line then N. 370 ft. to beg.

Taylor Grue & Halletts. NE Cor. 8 rds & 2 lks. to State Road 80 rds. S. good 11 lks. N of post 38 rds. S of road. Then W. 42 rds. Then S & W 48 rds. but not 52 as deeded lot in town. Souths Lot is 20½ rds or 338¼ ft. & fronts 81 ft.

Lingermans Deed is 10½ rds. W. line of the A. lot is 351½ ft. E. line is 384½ ft. being an average of 368 ft. being 3 ft over or 360 ft. too much, making about 13 in. off on W. the NE Cor. of B. Souths Lot is 10½ rds. W. of Sec. Cen.

Lingerman to Reice A Lot. 2a in SW¼ S of town S. line 51 rds. & 11 lks. SE cor. on E. line of the E½ of SW¼ 20 rds & 3 lks. N of Cor. E. line is — rds. & 9¼ lks. equal width N. line 49 rds. & 2 lks. NE Cor. st. 8X6 N of an Elm ½ lks. W. line is S. 1 W 6¾ rds.

Lingermans track N. of above one West to Cor. 56 rds. & 13 lks.
Thence W. 400 ft. to R. Thence N. 10 or 10 E. 110 ft. Thence N 27 E. 14 rds. & 3 lks. to Hills Cor. Then E & C

M. Buder to B. South N 24 rds. & 20 lks. on E. N. line 6.90 rds. Then S. 21 rds. & 16 lks. SW cor. st. from st. N 73½ W 20¼
Thence S. 68½ E. 7 rds & 15 lks. to point 139 ft. N. of Lingermans Lot.
Bk. Q. p. 330

Jacob Groseclose et. al. Survey for.
Beg. 42 poles S. of Cen. of Sec. Thence S. 38 poles to ¼ mi. stake.
st. small stake on St. N. 25
Stone West 25.
Thence W. 4 poles & 5 lks. where is stake
" N. 39 " & 13 " to Ind pls. & Crawfordsville Road. Thence with said R. S—E. to place of beg. contains one a plus.

Survey for. Beginning at SE Cor. of SW¼ of the NE¼ of Sec. 11 Tp. 16 - 1E.
Thence N. 10 ch. Thence W. 5.20 ch
stake set S 28.
" S. 10 ch. stake S. 53° 15" E. 44
st. from is stake how 4 ft.
Old Sycamore stump N. 58 W 5
Thence E. to beg. containing 11 a. more or less

Catholic Church Lot. A Survey for.
Beginning 2 rds. W. of Cen. of NW¼
Thence W. 9 rds. Sec. 11 Tp. 16 - 1E.

large st. Willow 15- S12¼E. 10
Beech 18- S37¾W 154⅔.
Thence S.17W. 9rds. & 14 lks.
st. 10x12x14 Beech 18- N14W 17½
Do 20- S61½E. 158.
Thence E. 14 rds. 13 lks.
st. three cor. Beech 30- S26½W 67.
Do 24- S86½ 121.
Thence N. 17E. 7 rds. & 14 lks.
st. 6x8x12 Maple 10- S37¾W 89½
Do 7- N88E. 51⅓.
Thence W. 5 rds.
" N. 2 rds. to beginning.
Also another lot for same beg. of above lot. Thence 2 rds. Thence E. to middle of Danville and Lebanon Road. Thence N. with bearing of said R. to a st. 113 ch. E of Cen. of NW¼ sec. 11. Thence W. 6 rds. & 13 L. to beg.

Brownsburg. M. Greenis Addition. Plat.
Commencing on E. side of old town Lot 1 in Blk. No. 7. is 82 ft. front Lots 2. 3, 4, 5, 6, 7 & 8 in same block are 50 ft front. All lots in block 8 front 50 ft Lots 1 & 2 in block 9 front 50 ft. Lot 3 same block fronts 76 ft. & Lot 4 fronts 51 ft. all tail 210 ft. Lot 1 in blk. 10 fronts 8 poles and runs back to the N line of the 40. Lot 2 same block fronts 55 ft. Lot 3 fronts 4½ p. Lot 4 " 50 ft. Lot 5 fronts 55 ft. and these run back to the N. line of the 40.
Lot 6 is a wedge 50 ft. front.
Lots 7, 8, 9 & 10 same block front 50 ft.

Lot 11 same block fronts 60 ft. Lot 12 fronts 100 ft. & all reach back 210 ft.
Streets and alleys are as shown in plat Bk C f 73 Brownsburg. One lot. Carol Nelson on N. of Lot 8. Blk. 11. Green's addition. Beg. on E. side of street at NE Cor. of alley. Thence N 5 W 16 p. 14½ ft to Harrises S. line. Thence S. 83 W with said S. line 100 ft ~~Thence S. 83~~ Thence S. 2½ E. 14 poles 8½ ft. (no plat)
Thence S 7 4 E. 120 ft

Torbet's Lot. On N. of Lot 2. Blk. 11. Green's Add. Begins at NE. Cor of Lot 2 (or 10 ft. N on alley) Thence N. 18¾ E. 118 ft. & 10 in. to Harrises S. line. Thence S. 83 W 118 ft. & 10 in. Thence S. 10 W 102 ft. 4 in. Thence S. 7 & E. 113 ft. to beg.
Bk. C. f. 114

Brownsburg Meeting house for Reformers. Beg. 12 ft. N. of NW Cor. Lot 1 Blk. to old town. Thence N. 15¾ E. 12 p. & 16¼ lks. Thence S. 74¼ E. 25 p. 7½ lks. Thence S. 15¾ W 12 p. 16¼ lks. Thence N 74¼ W 25 p. 7½ lks. to beginning. Estimated to contain 2 acres.

Brownsburgh. G. E. Rice Lot for.
Beg. at Dr. A. P. Mendenhalls SW Cor.
Thence S. 22 W 20 poles to
where Walnut 8- N 17 W 45½.
Thence S. 69 E. 6 p. Walnut 4- S 9 E. 92.
" N. 20 p. & 27 lks. to said Mendenhalls SE Cor. Thence W. with said Mendenhalls S. line 100 ft. to beg. Cont.

about 123 sq. poles. BK. C. p. 126.

Brownburg Addition to. By Goham + Nash. Laid out 5/15/1868. Plat
All streets and alleys are as marked and shown on Plat. and lots numbered as seen there. The alleys on the W of 11, 12 + 14 are not designated to be opened until new improvements demand it.
a is a st. 10X7X5. blueish.
b " " " 12X10X7.
c " where the S. line of 1/4 sec. crosses E. line of old town plat. my old corner as per. page 35 BK. C. stump good say 37 lks. SW with town bearing of the N E of old town. st. 10X7X6.
Thence N. 15 3/4 E. 2 rds.
d. st. 18X14X6.
Thence N. 7 + 3/4 W. the old deed calling for what must be an error S. 82 1/2 W. 34 lks. to old cor. of 2a. church Lot.
There was much in these lots, but after a careful examination I placed the corners + stones to the best of my judgement as acrrect fixing of the matter.
e is S E cor. of 15
st. 12X10X8.
f. is NE cor. of Lot 15. blue st. set before
g. is NE cor. bf " 6. 2 stones small one under other.
h. is SE cor. of Lot 10.
st. 11X8X6.
i. is NE cor. of Lot 10 two small stones.
j. " stone in Lebanon Road.
A lot at NE cor. of this plat begin-

ning in Cen. of R.R. Thence S. 64 E. with Cen. of R.R. 18 poles. " S. 56 E. supposed to be sec. bearing 18 p. to a stone within 8 lks. of line of Lot 15. Thence W. 22 p. + 16 lks. Thence N. with the line of the plat to beg.
BK. C. p. 274.

This Addition to Brownsburgh. Is a part of the NE 1/4 of the SW 1/4 of Sec's. 11 + 16. N R 1 E. and lies S. of and adjoining to block of Greens. Addition of said town. Lots 1, 2, 3 + 4 are 55 ft. in width. measuring at right angles with sides + 210 ft. deep.
Lots 5, 6, 7 + 8 front 60 ft. and are 200 ft deep. measured at right angles to the street on which they front.
Lot 9 contains 2 43/100 acres.
Streets + alleys are as shown in plat.
a. is center E of SW 1/4 of Sec. 11 as above
BK. C. p. 255.

Brownburg Addition to. Plat.
Of this addition to Brownsburg Lots 1, 2 + 3 front on Main St. (probably in old part of town) and are 50 ft. front and 210 ft. deep. and their position in regard to the old town is as shown in the plat. Lots 4, 5, 8, 9, 10, 11, 12, 13, 14 + 15 front 50 ft. + tail 50 ft. Lots 6, 16 + 17 are as shown in Plat. all alleys are 10 ft. wide. This addition to Brownsburg which is East of the Lebanon Road and South of the R. R. (that is the Cincinnati, Indianapolis + Danville R.R.) Lots 1. 2, 3, 4, 5. 6.

14. 15, 16 & 17 is each 50 ft. front and 200 ft. deep. Lots 7. 8. 9. 10. 11, 12, 13. 18, 19 are as shown in the plat (fronts not given) Mill St. is 50 ft. wide. All alleys are 10 ft wide and all the dimensions are as shown in plat. Note. These will be found nearly as represented in Bk. C. f. 254.

Block 9 in Green's Addition to Brownsburg E of Lot No. 4 N & S. a 10 ft alley. Lots 1 & 2 front 50 ft. Lot 3 in 76 ft. Lot 4 is 50 ft & tail 210 ft.

Street W of Blk. 9. is 30 ft.
E of 11 is 2[illegible] ft. N. line 165 ft. R. R. comes in 3 3/4 rds. of the Cor. E. 11 rds. 3 1/2 lks. to N. line of R. R. lands.
Cen of SW 1/4 (see not given) Ash 5 - N 86 E. 20
Ash 7 - N 18 1/2 W 63.
S of Cen. 23 1/3 rds. Bk. C. f. 321.

Beginning at the Cen. of the Sec.
Thence E. 140 rds. to Murry's NE Cor.
" S. with said " E. line 112 rds to Cen. of Road
Thence S. again 18 3/4 rds. Thence W 120 rds.
" W. " 100 " = 220 rds.
" S. on line 33 rds. to Sec. line.
" W. to SW Sec. Cor.
" N 1 mi.
" E. 1/2 mi.
" S 1/2 " to beg.
Bk. C. f. 324.

Parthemer A. Burns. A Survey for.

Beg. at the NW cor. of the SW 1/4 of NW 1/4 of Sec. 11. T f. 16 - 1 E. Thence E. 6. 84 ch. to a st. Thence S. 61 E. 40. 9 rds. to
a st. 8 X 10 X 18. SE cor. of an Engine house N 25 W each 79 1/2 ft.
Thence S. 1. 38 ch. to st. Thence S. 15 3/4 W. 4. 69 1/2 ch. to a st. 6 X 10 X 15. cor of barn N 7 1/2 W 33 ft.
Thence N. 73 1/4 W. 75 3/4 lks. to a
st. 8 X 10 X 17. cor of barn N. 17 E. 29 1/2 ft.
Thence S. 15 3/4 W. 1. 48 1/2 to
a st. 8 X 10 X 18 Stone N 15 3/4 E. 9 3/4 ft.
Thence N. 69 1/2 W 11. 38 ch. to a
st. 6 X 8 X 18. Thence W. 2. 58 ch to
a st 4 X 26. Willow 12 - S 68 1/2 E. 38 1/2 ft.
(on sec line) st. N. 27 ft.
Thence N. 8 ch. to the place of beginning. where
is a st. 10 X 15 X 18 St. N 18 E. 8 ft.
St. S. 5 E. 10 1/2"
Estimated to contain 12 94/100 a.

Groves vs. Groves. Survey in Partition. Beg. at the Center of the SW 1/4 (748.90') of Sec. 11 - T 6 - 1 E. Thence E. 11. 65 ch to
a st. 5 X 10 X 15. Stone East 45.
Thence N. 4. 9 8 1/2 ch. (329.01')
st. 8 X 12 X 15. Thence 69 W. 3. 18 1/5
ch to " 6 X 8 X 13. " N. 3. 62 ch.
" 8 X 8 X 16. " N. 69 W 9. 24 ch.
to a st. 8 X 12 X 16. " S. 13. 37 ch. to
a st. at the place of beg. Estimated to cont. 11 92/100 a. and is assigned to Wm. L. Groves.

Benj. O. Davidson. A Survey for.
Commencing 8 ch. S of cen. of the NW 1/4

sec 11 - T16-1E. Thence 2.58 ch. to a stone
Thence S. 68 E. 4.31 ch. to a
st. 6X8X15 Thence S. 15 3/4 W. 3.30 ch
to a " 6X8X12. " N 68 W 94 1/2 lks.
to the bank of White Rock
Thence N. 52 W. 6.25 ch. to the place
of beginning.

Survey for Brownsburg Milling Co.
SE cor. of Lot 15 - in Nash & Graham's
addition to Brownsburg
st. 7X9X15. Maple 3- N 12 1/2 E. 50.
Do 3- S 23 1/2 W 63.
NW cor. Lot 15 is an Iron pin 1 in X 18 in
long. Maple 6- N 37 3/4 E. 22.
Do 5- S 7 E 31.
NE cor. Lot 15 Iron ~~post~~ 3X24 in
Maple 3- S 1/2 W 51 1/2

Survey for John Tarpey 1898
30 ft. off of the end across the N.
end of the S 1/2 of Lots 1 & 8 in Blk. 2.
in Brownsburg.
NE cor. of same Iron pin 24 in long
SE " " " " " 30 " "
SW " " " " " 18 1/2 " "
NW " " " " " — " "
Grayson Eaton & M. J. Powers Chainmen.
J. W. Trotter, Surveyor.

Canning Factory. A Survey for.
Com. at a st. on R.R. already estab-
lished. Thence S. 1.38 ch. Thence S. 15 3/4°
W. 1.75 ch. to a st. 7X12X16.
Thence N. 71 1/2 W. 4.31 1/4 ch. to a
st. 8X20 Stone 1 N 19 3/4 E. 25.

Thence N. 19 3/4 E. 3.80 1/2 ch. to a point 3
links N. of the end of Sewer under R.
R. Thence S. 61 E. 3.76 ch. to the place
of beginning. Est. to cont. 1 39/100 a.
J. W. Trotter, S. A. Co.

Survey for Johnson & Arbuckle.
SE cor Anderson's Lot.
Iron pin.
NE cor. same
st. 10X15X5.
NW " same
st. 8X9X6.
SW cor. same
st. 10X10X5.
Stone between Thompson & Dee in Road
st. 10X6X5.
SW cor. Thompson
Iron pin
SE cor. Thompson stone
NE " " "

See plat on p. 44

SE cor. of Sec. 11 relocated from old mks.
S. Oak 12- N 16 W 1.24
Red Haw 5- S 62 E. 47.
Cen. S. SE 1/4
st. 10X15. a. Beech 16- N 83 1/4 E 40.
Oak 6- N 12 3/4 W 2.21
Cor. on I. & C. Plank R. on line dividing
1/4 N & S. st. 12X16. Stone 12X16. S 20 1/2 E. 72.
Do 10X12 S. 36 W 57

M. P. Sennett, a tract of land for.
In Sec. 11. Commencing at Sec. Cen
Thence S 42 rds & 22 lks.
st. 12X18 Stone 12X16. N 15 E. 45.

Locust 5- S16¼W 105.
Thence S. 74 E. 19 rds. 315.32' 2¾ lks.
St. 12X20 Stone 12X16. S15E. 45.
" 10X16. S15W 45
Thence N. to N. line of SE¼.
St. 10X16. Ash 20- S44½E. 117.
Oak stump 40 N89W 41.
Thence W. to beginning SW Cor. of Jacksons Mill lot.
St. 12X20. Locust 5- S48½W 114¾
Stone 8X12 N16E. 45.
BK. C. f. 216.

Part of SE¼ of Sec 11 com. 140 rds. E. of NW cor. of SE¼ Thence W. 5 rds.
where Sycamore 40. S53W 45.
Elm 20- S49E. 63.
Thence S. 18½W 97 rds.
stone Stone — N. 50.
" S. 54½E. 45 rds. Thence N. 113 rds. 4 lks. to beg. cont. 14 a. BK. C. f. 219.

Beg. 7 rds. & 6 lks. E of SW cor. of Brownsburg. Thence N. 75W (with town bearing) 26 rds. & 22 lks.
stone B. Walnut 8- S8E. 280
Thence S. 5W 49 rds. to Cor. stone
" S 75E. 25 lks. " Danville & Brownsburg stone Road. Thence N. 21E. 21 rds. & 16 lks. to SE Cor. of Dr. Meadenhalls tract. Thence N 81W 6 rds & 1½ lks. Thence N. 9E. 26 rds. & 4 lks. to Beg. Cont. 7 a. 130 rds.
BK. C. f. 225.

John Bergerman. A Survey for. South of Brownsburg: From

a corner in his Deed that bears N73W 90
from a st. under the NW Cor. of his house & an iron pin driven in the Cor. from cor. stone. Thence S. 13½W 5½ f.
stone B. Walnut 9- S. 68½W 40
Locus 7- N67½E. 47½
BK. C. f. 306.

W from the S¼ mi. stake of sec. 11. 31¼ rds.
St. 20X12X16. Oak 36- N42E.
Dist 39½.

Sec. 11 continued. BK. C. f. 251
Plat of Benjiman South & Others.

Sec. 11 T16-1E. BK. C. f. 252.
Plat
March 9- 1866.

Catholic Church Lot Beg. 2 poles W of the Cen. of NW¼ of Sec. 11. Thence W. 9 poles. Thence S. 1W 9 p. & 12 lks. Thence E. 14 poles & 13 lks. to R.
St. 12X10.
" N1E. 9 p. & 12 lks. Thence W. 6 poles.
" N 2 poles.
SW Cor. St. 16X10X6
NW Cor. St. 10X9X7. BK. C. f. 264.

A lot on the SE of Brownsburg. Commencing 90 lks. S69W (with old town line) of the SE Cor. of old survey Cor. stone 16X18 angular.
W. Oak stump 44- S33½E. 9.
Thence S. 21W. 1 ch. & 51 lks.
St. 16X18. well set.

Thence S. 69 E. 4 ch. & 52½ lks.
st. 16X18. well set on the East line
of the W½ of SW¼ sec. 11.
where W. Oak 26-S 30½E. 9½.
Thence N. with said E. line 1 ch. & 64
lks. a st. cor. Thence N. 69W 3 ch.
& 91 lks. to beginning. Cont. by Est.
1,635/1,000 A. BK. C. p. 17.

Sec. 11-16-1E. Beg. at a post SW cor.
of NW¼ of SE¼. Thence N. with sec.
line 37 poles & 17 lks. to a post in a
line running E&W thro Cen. of Browns-
burg. Thence with sec. line bearing
of which is S. 74E. across the 40a.
to a post. Thence S. with sec lean.
5 poles & 13 lks. Thence bearing of the
sec. 74½ BK. 273.

N. from SW cor. of Sec. 6 rds. Thence N 11½E.
15¼ rds. Thence E. 75 rds. 10 lines. Thence
S. 20 rds. & 9 lks. Thence W. 80 & 10 lks. to
line 14 rds. & 9 lin.

Isaac W. Gray's Lot. line on R. N 18½
15¼.
st. 14X11X7. W. Oak N 54½W 106.
Do 10-S. 40W 100.
N line 75. S. line 8. 4. E. line 14. 36.
NE Cor. st. 12X8X6. B. Oak 40-N 83½E. 35
Hickory 20-S 22W 53.

Hull's Lot begins at Hunter's NW Cor.
stone. N. line bears S. 79½ E. W. line
bears S. 26½ W 10 rds. Thence S. 76½
E. from S. line 53⅓ rds. E. line 9 rds. to

cor. N. line 49 rds & 1 lk. or 47 p. & 5 lks.
& a cor. of the ¼ ¼. 13 rds. & 1½ lks.
The above lies S. of Brownsburg.
BK. C. p. 312.

G. W. Sullivan's Lot E. line 16 rds. 7½ lks.
32 back to make 30 ft. wide a sq. a.
S. line of said Lot. 25½ rds. & W. line
on the cor with the road 25 rds.

Wingo's Lot. By partition formerly
begins at the NW Cor. of the SW¼ of SE¼.
Thence E. 51 rds. S. 20⅓ rds. W. 51 rds.
N 20⅓ rds.

Mary Hallet's Lot. S. of it is said to
be 51 rds. E&W & 23½ rds. N&S. by meas-
urement from W. on N. line of Wigato
lot is only 48 rds. & 1 lk. to E. of Street
S. of the School house and to the mid-
dle of the St. is only 47½ rds. Hill's
Lot is 9 rds. & 17 lks. wide. S line is 52
rds. & 9½ lks. Thence N. 6 rds. & 1½ lks.
NE Cor. st. Sycamore 10-S. 4E. 75
BK J. 213.

In SW cor. of Brownsburg in Co. R.
Hill's SW Cor. st. 13X8X7. One acre lot.
Dunten's NW Cor. st. 17X10X6.
Lugar's NW Cor. st. 15X7X5
BK. C. p. 313.
Setlers addition to Brownsburg.
Dr. Setlers tract E. of Brownsburg is
NE¼ of SE¼ & N of the State Road in
Carpenter's Survey for Backstons
Estate for Setlers bearing of the

State R. is S. 74 E. 4 of RR. S 67 E. 4 detch on E. of ~~Then on S. line~~ W. lot bears N 12 E 4 W line N. 6 E. Then on S. line E. 33 to a point. Thence S — E. 11 rds. Thence N. 14 E. 23 rds. + 2½ lks. to cen. of R R. Thence N 76 W 45 R. 10 lks. with said R.R. " W 55 rds. + 10 lks. Thence S. 6 W. 30½ rds. Thence S. 74 E. 6½ rds. Thence S. 74 E. 6 rds. then one rd. to line. Then 6 rds. to within 32½ lks of the lane S 54½ E. with var. of 5½. Also N. 18½ E. same 9 rds + 12 lks. S. line of E. lot is S 54½ E 4 rds. + 14 lks. making 4½ on the other bearing S. line of the last full lot is 32½ E or S 74 E. Thence S 54½ E. 4 rds + 20 lks. to 2 rds + 7 lks. if had been straight take this form

$$\frac{23.2\frac{1}{2}}{2.7}$$
$$20.21\frac{1}{2}$$

Chain men off from on 14.-

On E. of E. line 23 rds. + 17½ lks. to R.R. Lots on N. between 2 + 3 lanes are 6 rds + 2½ lks. N. 12 E. from 10 rds. E. of line (or lane 45 rds. + 5 lks. N. line 15 rds. the N or W line altogether by Carpenter is 63 rds + 20 lks.

NE Cor. of tract Sycamore 40 - S. 45 W 47.
Ash 10 - N. 14 W 24.

W. line of E. lot is 62 rds + 7 lks. N. line is 16 rds. + 22 lks + NW Cor. Beech 2 - N 48 W 9. Thence W. 1 rd + 1 lk. on line for over run (I believe is) W 12 rds. + 15 lks.

Beech 12 - N 88½ W 25½

Thence W. 1 rd + 1 lk. Thence W. 7 rds. + 7 lks. the variation on this line is 6 E + W. Thence E. 1½ rds. Beech 14 - S 58 W 82. leaving 15 rds + 20 lks.

Survey for Alex. Arbuckle of Brownsburg, Ind., Aug. 20 - 1900

Beg. at a stone Cen. N. of NW 1/4. Thence W. 9.51 ch. to a stake. Thence S. parallel with line bisecting NW 1/4 10.51 ch. Thence E. parallel with N. line of Sec. 9.51 ch. to line dividing NW 1/4. Thence N. on said line 10.51 ch. to place of beg. Est. to cont. 10 a. And also beginning at a point 15.59¼ ch. S. and 1.00¼ ch. W. of Cen. N. of NW 1/4 Sec. 11. Thence W. 8.50¾ ch. to a stake, thence N. 5.08¼ ch. to a stake, Thence E. parallel with N. line of Sec. 9.80 ch. to a stake. Thence S 17° W to place of beginning. Estimated to cont. 5 acres.

No stone set in this survey. but NW cor. st. of Sec. 11 found, and measurement taken which correspond to old record. We straightened stone up. + by best evidence placed in former place.

W.F. Franklin, Sur. H. County.

Sec. 11 - 16 - 1E BK C. fo. 252



Mch 9 1866

Plat of Sec. 12 Tp. 16 N., Range 1 East.



Peter Medsker the NW¼ of NE¼ & SE Cor. (var. N & 35° & E & W 4° 18" no date).
Beech 10 - N 44 E. 20
Do 10 - S 8 W 15
and same E½ of SW¼ of NE¼ & NW Cor. W. Oak 48 - S 33 E. 13.
and same N¼ of NW¼ & SW Cor. to John Stewarts Corner. of Sec 11. Medsker 20 a. on E½ of SW¼ of NE¼ of Sec. above & SW Cor. Elm 30 - N 48 E. 15
Do 18 - N 58 W 24.
(not very explicit) BK. D. f. 272.

Cen. W. of NE¼ of Sec. 12. Huff's old cor.

taken by agreement Oak 3 - N 62 E. 16½
Ash 4 - S 21 W 21.
5/2/1849 BK. C. f. 29.

Thomas Spear & others. A Survey for. Cen. W of NW¼.
st. 13 X 10 X 15. B. Oak 12 - S 42½ E. 24
G. Ash 20 - N 13 E. 52.
12 a. off the W. end of the 40. Being 12 too long and 3 too narrow. SE cor. 23 rds. & 22 lks. E. st. 10 X 9 X 8. a —— 28 - N 23½ E. 34½
Beech 12 - N 75 W 91
NW Cor. of Sec.
st. 30 X 16 X 9. Sycamore 40 - S 21½ E. 56.
Mulberry 8 - N 2 W 11½
Thence E. 23 Rds. & 22 lks.
st. 15 X 10 X 8. Oak 24 - S 61 E. 155
BK. B f. 284

Plat. Gulley. A Survey for in sec. 11 & 12.
It being a part of secs. above stated. Containing by estimation 69 a. being set out for 68 a. agreeably. Original Surveys which overrun. Beg. 26 rds W. of SE cor. of W½ of SW¼ of Sec. 12, but really 26 rds. 4 33. 25' & 7½ lks. W. Thence W. on Sec. line 22 rds. & 17½ lks. to clevice pin in the Gravel road. Thence N. 53½ W 43 poles to Sec. line 134⅓ rds. S of ½ mi post. Thence N. 47 W. 28¾ rds. to a st. Thence N. 113¾ rds. to cor (set by Gregg) Thence E. 20 rds. to ½ mi. post. Thence E. 55½ rds. to a
st. 11 X 9 X 6. Ash 36 - N 22 W 39.
Do 38 - 51½ W. 42.
Thence S. 163 rds & 4 lks. to beginning

where is little st. & Appletree 8-S-E. 38
appletree is a "mistycoat."
Job Hadley 1869 BK. C. f. 297.

N½ mi. st. 32 X18X10. Stone S. 23¼ E. 48.
Cen. N. NE¼ st. 20X18X14. S 6¼ W 42
Cen. S. NE¼ " 16X10X10. St. East 50
W.F. Franklin, S.N.C.

Plat of Sec. 13 T f. 16 North Range 1 East.



Cen. N of NW 1/4 of
Sec. 13 — W. Oak 40 - N 7 E. 53.
Ash 12 - N 53 1/4 W 41 1/2
Cen. of Sec. — Beech — N 58 E. 23.
Do — S 6 E. 8.
Cen S. NW 1/4 — Beech 20 - N 14 W 19.
Do 2 - S 87 E. 36.
Cen. of NW 1/4 — G. Ash 15 - N 18 E. 37.
Elm 18 — S 55 1/2 E. 43
Thence S. 40 f. — Beech 18 - N 89 E. 10 1/2
Do 20 - S 30 1/2 W 11
Cen. E. of NW 1/4 — Ironwood 4 - N 20 E. 23.
Do 6 - N 68 E. 12

Thence S 40 f. — Beech 10 - S 48 1/2 W 12 1/2
Do 18 - N 12 E. 33.
B.C. C. f. 24.

Cen. N. of NE 1/4 sec. 13. — Burr Oak 5 - S 56 1/2 W 10 3/4
Ash 6 - S. 57 3/4 E. 19.
Cen. S. of NE 1/4 in the roots of a Lynn 20 in
& on E. side another Lynn sapling
growing out of the roots.
W. side of sapling 6 in. between Cen.
of NE 1/4 in roots of as
Beech — S. 28.
Walnut 30 - S 63 E. 33.
"Cen. W of the 1/4 described at page 24"
But I don't find it there
B.C. C. f. 94.

N 1/2 mi. relocated by measurement
Red Elm 8 - S 42 E. 24 1/2
a cor. 26.92 R. N of Cen. W of NE 1/4.
B. Walnut 6 - N. 29 1/2 W 66.

Plat of Section 14 T. 16 N., R. 1 East.

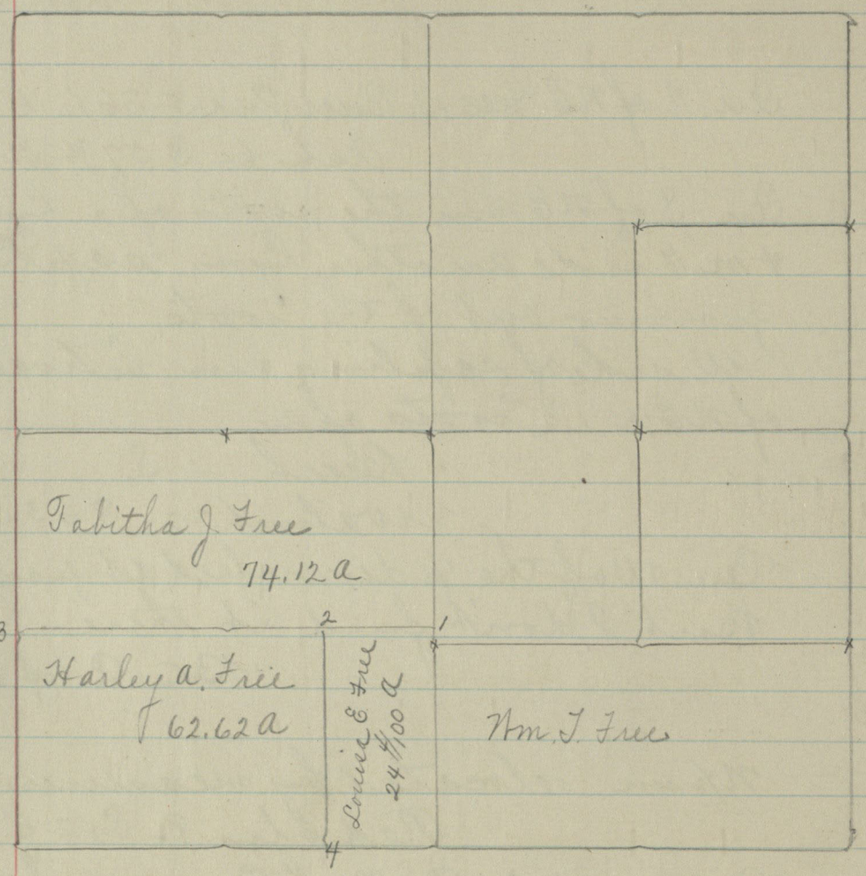

Cen. S. of Cen. Sec 14.	Oak 4 - S 41 E.	26.
	Ash 16 - N 18½ E.	23½
Cen E. of SE¼.	Oak 36 - N 87 E.	74½
	Do - N 11 E.	101
	BK. C. p. 183.	
Cen. E of NE¼.	B. Walnut 20 - N 26¼ W	107½
	W. Oak 30 - N 2 E.	208.
	BK C. p. 216.	
Cen. of NW Cor. set 20x16x14 wt. there and set for corner.	BK. C. p. 275.	
NW Cor. relocated	B. Oak 4 - N 74½ W	132.
	Beech 20 - S 74½ E.	83.
Cen. N. NW¼	W. Oak 30 - S 24½ W	43

	G. ash 24 - N 72 E.	7.
Cen. N. NE¼.	Beech 25 - N 79 W	40
	Do 18 - S 50 W	75.
Cen. of Sec.	Maple 12 - S 41½ E.	11
	Hickory 15 - N 28 E.	45.
Cen. S of NW¼.	Walnut 9 - N 37 E.	30
	Box Elder 8 - N 80½ W	23½.
Cen. of NW¼.	Maple 10 - N 66½ W	11.
	Do 15 - S 25½ W	21½
Cen. N. NW¼.	Beech 14 - N 29 W	46.
(Huff's work)	Do 12 - S 19½ W	7½
Cen. S. of NE¼	Hickory 18 - N 15 E.	41.
	Lynn 15 - S 1½ W	22
Cen. of NE¼ Cor.	Hickory 20 - S of cen. of tree	
	Oak 10 - N. 7 W	19
Thence E. 16½ poles	Beech 18 - N 60 W	14.
	B. Walnut 24 - N 69 E.	32.
Thence N. 9° E. with the points of the Compass to Sec. line. Huff's Cor.		
	Ash 3 - S 32½ E.	13½
	Do 4 - N 11½ W	11½
Cen. E. of NE¼	Beech 12 - N 30½ E.	27½
	Do 22. S 5 E.	45.
6/23/1848.	BK. C. p. 24.	
Cen Sec. relocated from old wit.		
	B. Oak 24 - N 19 E.	117.
	W. " 30 - N 64 E.	92.
SW¼ cen South.		
set. pronised	B. Ash 15 - S 7½ E.	160
	Do 6 - 79½ W	251.
S½ mi. by measurement	B. Ash 18 - N 5½ E.	64.
	Mulberry 10 - N 53 W	78.
Cen. S. Cen.	W. Elm 15 - N 14½ W	33½
	Oak 6 - N 49 E.	22½

1. 1.51 ch. N. of Center. S. of Center

W. Elm 24 - S 79 E. 19.
Maple 12. S 42½ E. 30.
3. 1.51 ch. N. of Cen. W of SW¼.
Beech 24 - S 28 W 51.
4 Cor. 44.66 R.W. of S½ mi.
B. Ash 10 - N 50 W 49½
2. 86.20 R.W. of above cor. fig. 2.
B. Ash 8 - N 55 W 10½
S. Ash 12 - S 45 E. 22
W½ mi. Beech 20 - S 63 E. 99.

Groves vs. Groves Partition.
The E½ NW¼ + W½ NE¼ Sec 14 - 16 - 16.
Cen. of Sec. 14.
St. 5 X 7 X 12. rel. by old witnesses
N½ mi. st. 6 X 8 X 12 - Cor st. East 168¼.
16. 30 ch. S. of N½ mi. st. 10
a st. 7 X 8 X 16.
16. 32 ch. S. of Cen. N of NW¼ are
three small stones on top of each other
Beech 18 - S 24 W 48.
Elm 20 - S 4½ W 66.

The last cor. being the SE & SW Cors of
~~Sec~~. 32 76/100 A. set off to Wm L. Groves.
all the balance of the first described
land above being set off to Morton
Groves. Cen. W. of Cen.
tile buried B. Walnut 8 - S 28 W E 19¾
W. Cherry N 26 E. 24
J. W. Trotter S. H. Co.)
John Hufford } Com.
Benj. Davidson)
Cen. Sec. st. 5 X 7 X 12 found old witnesses.

Survey for Free, Garvey & Smith. Mar. 3.
1900. C. Owen Free, Fred. Smith swchmen.
S½ mi. rel. by running & measuring
whole digging for st. found one on top of
old one. st. 18 X 12 X 10 Hickory 8 - S 47 E. 26¾
Do 5 - 59 E. 27½.
Cen. S. Cen. st. 27 X 27 X 20
from old wit.
Cen. E. SE¼ st. 18 X 14 X 10. from old wit. stump
Burr Oak 36 S 6½ W 148.
Cen. SE¼ st. 22 X 20 X 5.
W. F. Franklin, Surveyor.

Plat of sect. 15 Tp. 16 N., Range 1 East

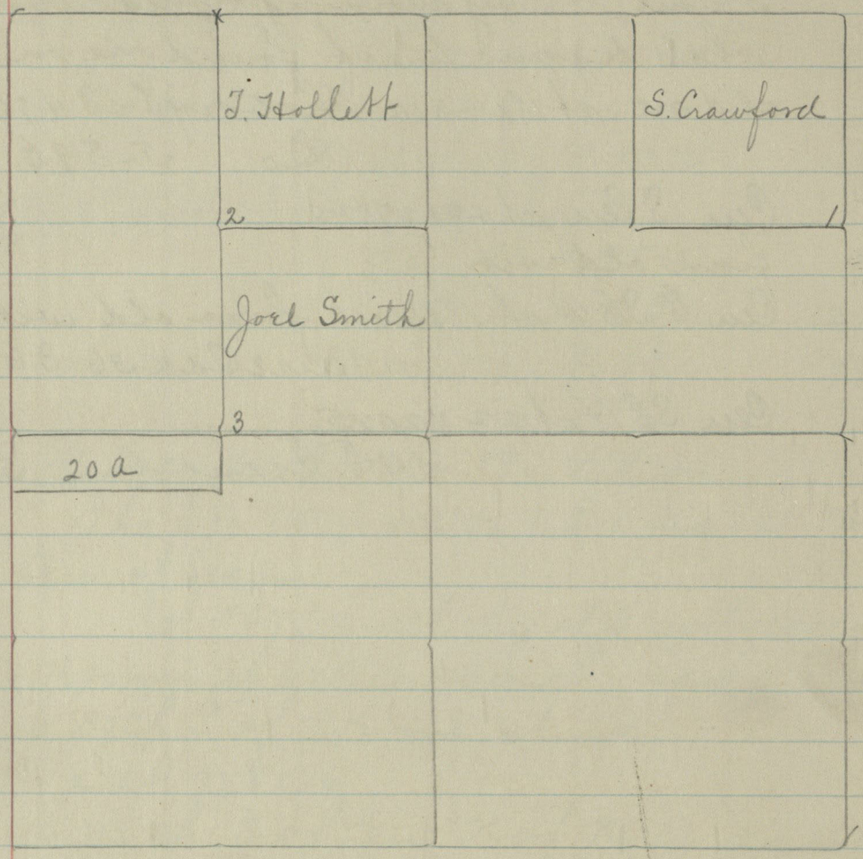

Stewart Crawford NE¼ of NE¼ of Sec. 15.

1. SE Cor. mark — Aged Sugar 21 – S 68 W — 15.
   Hickory 18 – N 4 E. — 22.

Thomas Hallett

2. NE¼ of NW¼ + SW Cor. — Hackberry 5 – S 80 W — 60.
   B. Ash 20 – N 42½ W — 11.

Joel Smith.

SE¼ of NW¼ + SW Cor. — Beech 12 – S 62½ E. — 13.
W. Oak 40 – N 41 E. — 32
Bk. Bk. 274.

½ mi. post on Sec. 15 relocated by measurement.
W. Oak 24 – N 84¼ W — 86.
Walnut 8 – S 13¾ W — 150
SE¼ Cor. E. — Beech 14 – N 84¼ W — 56.
Burr Oak 24 – S 31¾ W — 97.
Bk. C. F. f. 120-21.

SW Cor. of Sec. 15.
st. 10 x 12 old wit. standing.
Cor. S. of SW¼. st. 22 x 26. B. Oak 36 – S 65 E. — 71.
Ash 20 – S 31 E. — 4¾
S ½ mi. relocated by running and measuring.
Sycamore 12 – N 78 W — 54½
Do 14 – S 33 W — 77
NW Cor. of Sec. relocated from old witnesses.
st. 16 x 28. Hackberry 16 – S 33 E. — 10 z.
NE Cor. of Sec. Huff's old witness still standing. st. 12 x 18
Cor. N. of NE¼. st. 16 x 32. Beech 20 – S 44½ W — 63½
P. Oak 24 – N 48½ E. — 55.
N ½ mi. relocated by measuring & running
st. 12 x 16. Beech 14 – N 12½ W — 76
B. Locust 14 – S 79½ W — 75.
Cor. N. of NW¼ — Elm 20 – N 24½ W — 45.
Sycamore 14 – N 19 E. — 83.
Cor. E. of NE¼. st. 16 x 18. B. Oak 20 – N 43 E. — 144
Beech 14 – N 75½ E. — 204
Cor. E. of Cor. st. 16 x 32. Sugar 16 – N 81½ W — 98.
Beech 16 – S 44 W — 134
Cor. NE¼. st. 16 x 26. Beech 18 – N 70½ W — 88
Do 12 – N 70½ E. — 106.
Cor. W. of Cor. st. 10 x 16. P. Oak 16 – S 58½ E. — 52
Cherry 12 – S 26 E. — 150.
Cor. S. SE¼. st. 16 x 20 (covered top) Oak 24 – S 24 W — 40
Beech 16 – N 55 W — 76.
Cor. of S E¼. st. 15 x 20 Beech — S 20½ E. — 41

Elm 24- N63E. 109.
Cen. E. of SE1/4 st. 18x24. Oak 20- N82½E. 87.
Beech 18- N20½W 101.
BK. C. f. 210.

Henry Caywood, A Survey for in 15.
to Frank Hufford as follows:
Beg. at the SE Cor. of SW¼. Thence
N 82 rds. to cen. of the creek — "
S. 75W 12 rds. with creek. "
S 17W. 20 rds Thence S. 28W 44 rds. "
S. 19E. about 16 rds. to sec. line "
E. 47 rds. Cont. 17¾ A.
BK. C. f. 292.

39½ rds. S of W¼ mi. stone Cherry 15- N57E. 49.
cutting 20 a off N. end of W½ SW¼ for
Hornady S. from cen N. SW 39½ rds.
White Oak 20- N37½W 95.
Cen. in NW¼ relocated Old Elm stump standing
Elm S75½E. 114½

J. K. Y. Patterson to David Philips.
Beg. at SW Cor. of Sec. Thence N 20.05 ch.
Thence E. 17.80 ch. Thence S. 63¼W 2.06 "
" S. 23½ W. 2.13 ch. " S 7½ E. 2.56 "
" S. 38¼ W. 2.39 " " S. 62½ W 3.68 "
" S. 17 W 2. 80 " " S 37¼ W. 3.23 "
" S 18 W 2.75 ch. " S. 4½ E. 3.18 "
(all of said angles being in Cen. of
White Lick Creek) Thence W. 7.48 ch.
to beg. Estimated to contain 22 83/100 a.
6.34 4/5 ch. E. of SW. Sec Cor is
a st. 6x8x12 Coffee nut 14- W. 18½ ft.
Elm 8- N26½ E. 11 "
Do 8- N 89 E. 28 "

16 72/100 ch. E. of Cen. W of SW¼.
st. 10x12x12. Elm 14- N89½E. 34½ ft.
Do 10- N 85 E. 37⅓ "
March 4- 1897.

Survey for J. K. Y. Patterson
Stone 7.74 ch. East of Cen. W. Cen no
witness taken distance is 8.35 ch. to
Center of creek.

Plat of Sec. 16 Tp. 16 N., Range 1 East.

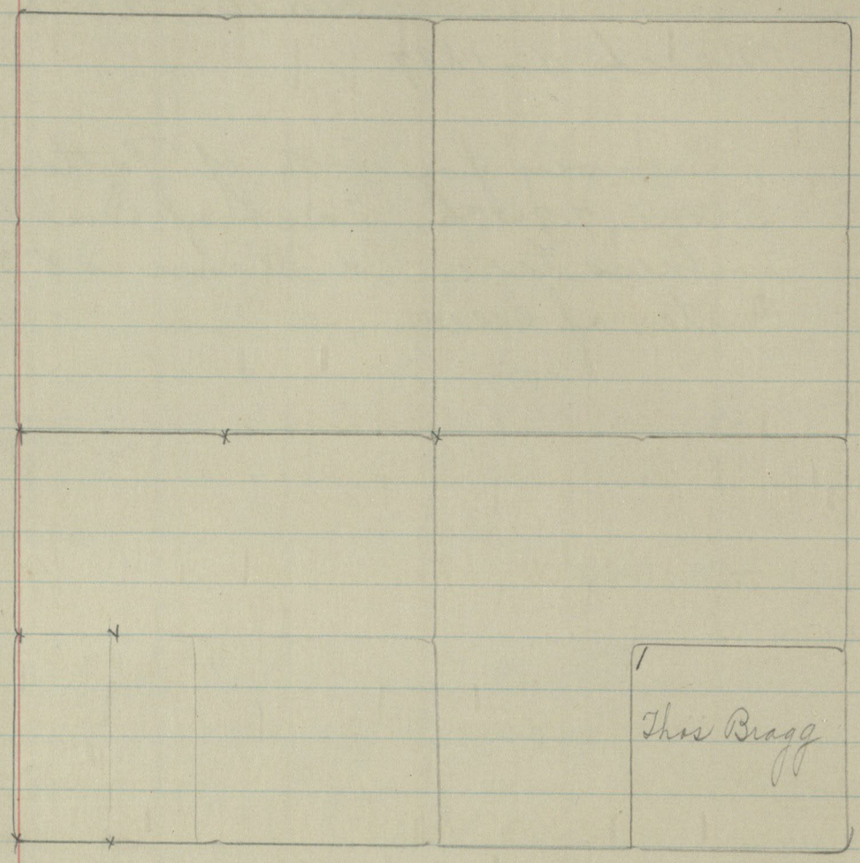

Thomas Bragg, the SE¼ of SE¼
NW Cor. Hickory 20- S2 6E. 12.
Do 38- N26W 19.

School Lot on Sec. line dividing sec.
16 & 17. and N of ½ mi. post 52 poles.
where Hickory 22- S62W 37.
Beech 14- N69E. 33.
Thence S. 84½ W 9 ft. Beech 14- N46E. 14
Sugar 19- S50½E. 17.
" N5½W 8 ft. 722 lks. to
where Hickory 24- N32W 50
Ash 14- N55E. 30
Thence N. 84½ E. 9 ft. to sec. line

where Buckeye 6- N2½W 9.
Beech 10- N16W 28½
Thence S. to beg. = ½ a.
Bk. B. f. 274.

W½ mi. post. st. 14X12. round.
S½ " stone no dimensions no wit.
N½ " " 15X10.
Cen. of Sec. " 15X8. Beech 28- N35W 57½
Buckeye 14- N59¾W 83.
Cen. between NW & SW¼.
st. 20X16. nearly round. W. Oak 10- N20½E. 5.
Beech 12- S50¼W 21½
Cen. N. of NW¼ st. 14X12. Do 18- N78½W 17.
Do 14- S89E. 27.
Bk. C. f. 15.
SE¼ Cen. W. st. 17X12. Beech 17- N30¼E. 10½
Do 12- S63¼W 48¾
Cen. of SE¼ white lime stone tapering
22X12. Elm 18- N30¼W 133½
Burr Oak 6- W. 77¼
Bk. C. f. 120.
S½ Cen. E. st. 27X16. Buckeye 10- N15½E. 79¼
Burr Oak 30- N58½E. 85¾
½ mi. post E. st. 22X15. (wedge shaped) One old wit. tree standing.
Bk. C. f. 127.
SW Cor. of Sec. st. 20X16 B. Walnut 12- S26½E. 42
Cen. S. of SW¼ of SW¼
st. 10X16. small st. East 12½
Beech 20- N28E. 70½
Cen. N. of SW¼ of SW¼
st. 10X12X14. Beech 24- S49¾E. 94½

Eliza White vs. Geo. White. Partition.
Eliza White 20 a. off S. End of 70½

of the NW¼ Sec. 16 - Tp. 16-1E.
NW Cor. St. 6x8 Stone N 15 ft.
NE " " 8x12 Maple 5 - N4½W 39 ft.
W. Cherry 3 - S73W 2½"
Said 20 a. being 20 ch. E&W & 10 ch.
N&S.

Plat of Sec. 17 Tp. 16 North, Range 1 East.



J. L. Parker. A Survey for in Sec. 17.
Cen. W. of NW¼ of SW¼.
small stone.
Cen. of NW¼ st. 12x6 W. Oak 15- N19E. 159½
Do 24- N57½E. 187½
Cen. E. of NW¼ of SW¼.
St. 10x12. Beech 15- N79E. 11½
W. Oak 38- S30E. 29½
BK. C. f. 36.
Cen. W. of NW¼ sec 17. W Oak 24- N27W 87.
Ash 30- S21¾W 68.
BK C. f. 52.

NW Cor. of Sec 17 relocated by good wit. stone. St. 24x22
W½ mi port. st. 30x20 W. Oak 30- N84E. 49.
W. Hickory 12- S55W 55¼

Cen. of Sec. st. 24x20 Ash 30- N85W 76½
B. Walnut 3- S42E. 111
Thence S. ½ mi. to Cen. Ash 9- N53½W 125.
Oak 44- N54¾E. 83½.
Cen. of SE¼ st. 10x14. R. Oak 60- S35½E. 70½
Beech 24- N35½W 48½
Cen. N. of NE¼ st. 27x24. Elm 4- N34½W 143.
Appletree 5- S57½E. 143½
Cen. E. of NE¼ st. 16x12. W. Oak 26- N85½E. 41.
Beech 16- N40¾W 47½

A School lot.
Beg. 8 rds. N. with sec. bearing with Cen. on S of SE¼. Thence N. 10 rds.
where is Beech 12- S26W 11
Hickory 24- N72½E. 11.
Thence E. 18 rds.
where Beech 16- S79E. 39
B. Oak 18- N14½E. 37½
Thence S. 10 rds. Thence W. 8 rds.
BK. C. f. 16.
Bearing S. 38½E. Dist. 43 lks.
NE Cor. Sec. 17. st. 24x12x12 wedge shaped line established by running and measuring both ways.
Beech 20- S68E. 40.
Do 20- S46½E. 56½
Cen. NW¼ st. 15x24. ½ mi. line short 50 lks.
B. Walnut 10- S25E. 263.
50 rds. + 14 lks. S of NW Cor. of Sec. + 110 rds + 32 lks. from W½ mi. stone dividing the 80 into 25 + 55 a. more or less. st. 18x24 small st. N39½E. 46½
Thence E. to E. line of W½ NW¼ 79 rds. to a point 50 rds. + 1,4 lks. S of the Cen.

N. NW¼ st. 18X18X10 stone West on line
S 86 W 24
The last named cor. above relocated
and set st. 8X15X15 st. 8X15X15 S. 50.

Survey for Toliver Worrell & W.
Parker.
No. 1. st. 12X7X6 Stone West 42¾
" 2. " 14X6X8 Do North - 14.

Plat of Sec. 18 Tp. 16 North, Range 1 East.



W¼mi. st. 12X18 Stone N. on line 55.

Cen. E. of Cen. Sec 18. W. Oak 15- S18W 69.
Beech 15- S65E. 77.
Cen. N. NE¼ st. 12X15. W Oak 36- S31½W 71½
Ash 13- N78½E. 50.
Cen. S. of SE¼ st. 10X12. Beech 18- N11E. 12
Do 16- N83½W 20
SW Sec. Cor. st. 12X7. line stone. Cen. W. NE¼
of SE¼ st. 20X14 flat. Beech 20- N74½E. 34½
Hickory 16- S. 66E. 34
Cen. NE¼ round. 10in. Sugar 28- S- 6½
Beech 15- S77W 26.
Thence W. to Cen. W of NE¼.
Beech 12- S65W 6½
Do 10- N62E. 32½
BK. C.f. 36.

Plat of Sec. 19 Tp. 16 N., Range 1 East.



NE Cor. Sec. 19 relocated from one old wit. tree. tapering top
st. 18X10. Beech 22 - N18½W 35
S. Oak 26 - S36½W 25.
½ mi. post on E. side relocated from stump of old wit. Dug and found roots of the other. St. 17X10. W. Oak 40 - S69W 55.
Beech 20 - S64½E. 87½.
NE¼ Cen. E. st. 12X12 W. Oak 22 - N67E. 84
Beech 14 - N72W 53¼.
SE Cor. sec. 19 - st. 16X16 (tapering wedge)
Beech 18 - S27½E. 44
BK. C. p. 127.

H. Hughs (Dec.) A survey for Estate.
Cen N of NE¼ rel. from stumps of old wit, a good st. no. des. Sugar 12 N17E. 162

Walnut 2 - S2½E. 33.
12 rds. W. of Cen. S of NE¼.
a good st. no des. Sycamore 5 - N21½E. 26.
B. Walnut 8 - N55W 73½
W½ mi. sec. 19. st. 18X12X6.
Blk. Ash 12 - S5W 64½
Hickory 18 - S30E. 100.
12 rds. W. of Cen. of NE¼.
stone W. Oak 18 - S17E. 100
BK. C. p. 204.

W½ mi. post. st. 18X12X6. BK. C. p. 264.

Cen. of Sec. small st. W. Oak 30 - S12W 25½
W. Walnut 10 - N62E. 25.
BK. C. p. 314.

NW Cor sec. 19.
st. 8X10X15. Stone N45E. 30
Oak 20 - S49½W 95.
Cen. NE¼. st. 10X10X16 Ash 14 - N70E. 45.

Plat of Sec. 20 T. 16 N., R. 1 East.

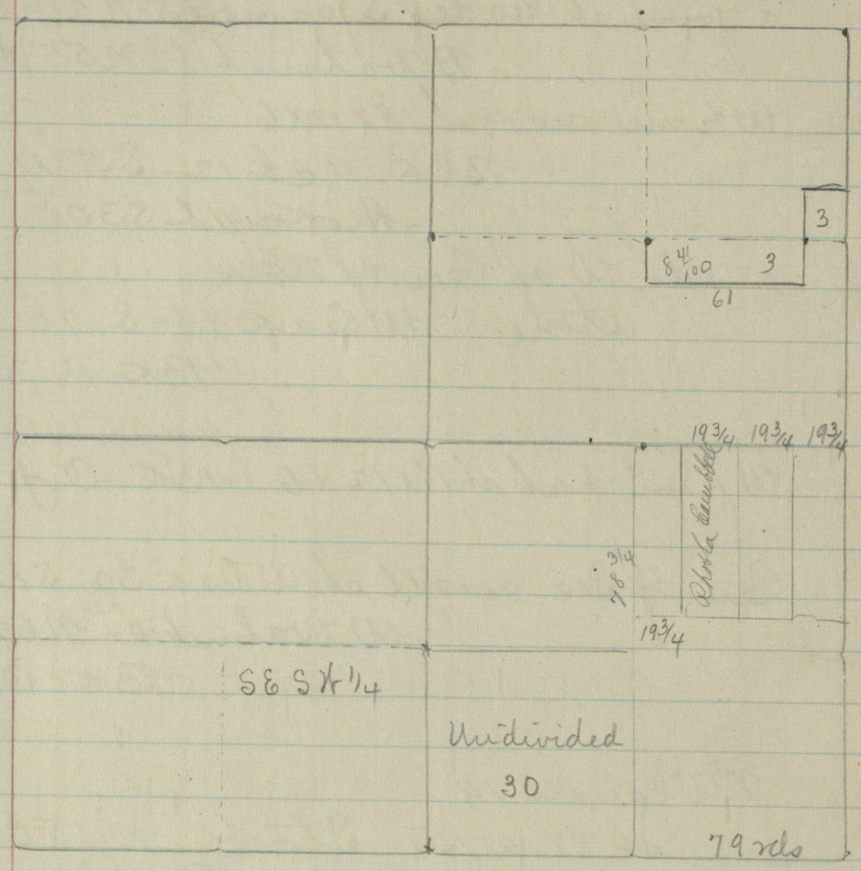

Cen. Sec. 20. st. 10X18 Mulberry 16- S79E 101.
Sugar 24- S43 1/2 — 14.
Cen S. of Cen. st. 14X16. Oak 14- S38 3/4 W 18.
B. Oak 24- S59 1/2 E. 83
Cen. W of SW 1/4. st. 15X18. Beech 16- N61 1/2 E. 70.
Do — N4 1/2 E 137.
Cen. SW 1/4. st. 12X15. W. Oak 36- N9W 82 1/2
Beech 16- S69E. 34 1/2
S 1/2 mi. post. st. relocated heretofore.
Bk. C. p. 180.

Cen. N. of Cen. st. 26X14X5. Beech 18- N69E. 69 1/2
Hickory 24- N40W 115.
N 1/2 mi. post rel. by running from Cen. sec. 20. S etc.
st. 14X9X6. Appletree 15- N57 1/2 E. 21 1/2
Do 12- S30 1/4 W 56.
Cen. S. of NE 1/4. st. 28X20X12. B. Wal 15- S4 3/4 W 24.
Do 11- S. 44 E. 26.
Cen. of NE 1/4. st. 24X20X9. Beech 12- N64W 68.
Cen N. of NW 1/4 st. 30X9X8 B. Wal. 12- N3 1/2 W 315.
Cen. NW 1/4. st. 24X12X8. R. Elm 8- S71 1/4 W 74
B. Walnut 28- N60W 113 1/2
E 1/2 mi. post set by tracing lines & by agreement with the statement & wishes of parties who comend there.
st. 30X24X14 Beech 12- S33E. 71.
W. Oak 24- S44 3/4 W 174.
Bk. C. p. 290.
26 rds. E of Cen. S of Cen. a stake.
B Walnut 4 in N68 1/2 E. 86.
26 " E of S 1/2 mi. W. Oak 36- S66 E. 73.
27 " & 5 lks. N. of Cen. E. of NE 1/4
a st. 8X8X18. B. Walnut 10- S81 1/2 E. 197.
Thence W. 18 3/4 rds. (less 6 3/4 lks. from com. measure) st. 12X18. White Oak N58W 148
Thence S. 27 rds. & 5 lks. plus 8 rds. & 10 lks.
st. 10X12. Appletree 10- N51 1/2 E. 122.
Thence W. 61 rds. less 21 lks. loss on line there being 29 lks. loss on the 80 rds which divided to make it suit the report of the commissioners. Makes Parker lose 6 3/4 lks. & Medeker 21
st. 10X12. stone at Cor. N on line.
8 rds. & 11 lks.

19 3/4 rds. W of E 1/2 mi. stone

Beech 16- S42½E 55½
39½ lds. W. of E¼ mi.
B. Walnut 10- N74E 31.
19¾ lds E. of Cen. N. SE¼.
Beech 20- N1W 110
12.94⅓ ch. N of the E¼ mi. post.
st. 6X12X21. Stone East 30 ft.
12.94⅓ ch. N of Cen. E. of Cen.
st. 4X14X24 Stone East 20"
Surveyed for Gideon Hufford & Jno.
R. Flint

J. W. Trotter, Sur.

Plat of Sec 21 Tp. 16 North, Range 1 East.

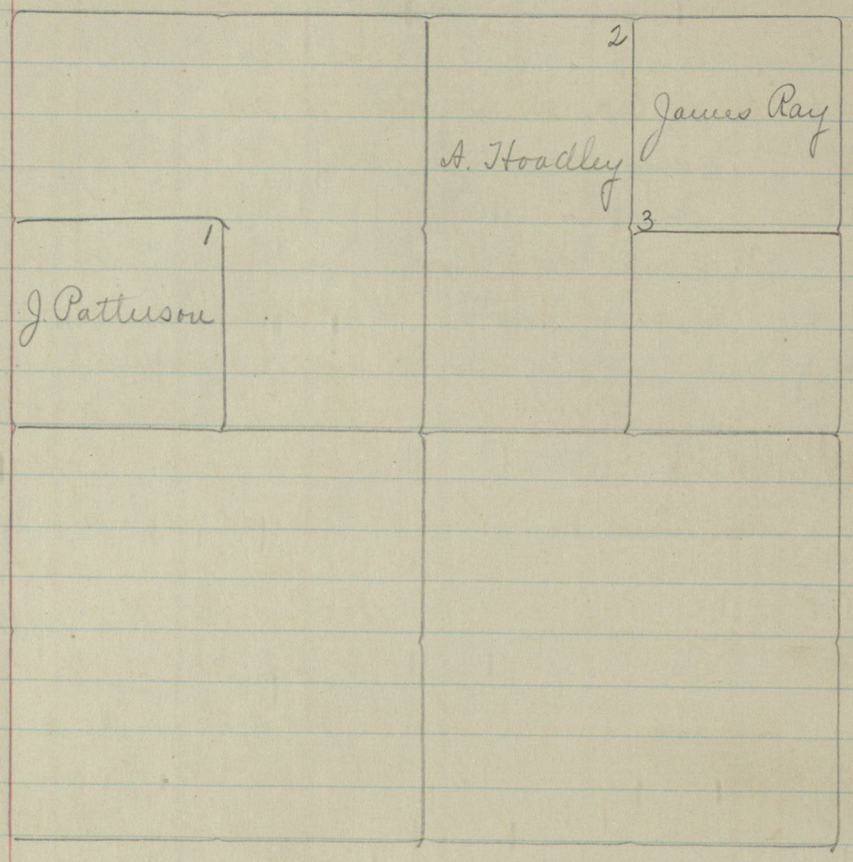

John Patterson, the SW¼ of NW¼ &
a NE Cor. Beech 18- N80½W 61½
Do 20- S62W 82.
Alva Hoadley, the W½ of the NE¼
b & NE Cor. Beech 14- S84E. 82.
Dogwood 3- N27W 28.

James Bray NE¼ of NE¼ &
SW Cor. Hickory 18- N33E. 38.
Beech 12- S40E. 38

all above from Bk. B. p. 277.

N½ mi. post Rel. sec. 21.
Beech 10- S66½E. 85
Do 10- S13E. 126
Cen. of Sec. 21. Beech 24- S73W 19.
Do 18- S70E. 25½
Bk. C. p. 49.
N½ mi. as above. Cen. E. of Cen. Sec. 21.
pt. 20X16 W. Walnut 10- N3E. 145½
Sugar 15- S41½E. 122½
Cen. S. of SW¼ pt. 20X15 Beech 18- S23E. 15½
Do 18- N7½E 32.
Cen. W. Sec. Cen. pt. 24X18. Beech 12- S46W 23.
Do 22- S24½E. 23.
Cen. of SW¼ W. Oak 15- N36W 73½
Sugar 30- N6½W 132.
Cen. S. of Sec Cen. pt. 20X11. Oak 28- S69½E. 30
Sugar 16- S7E. 18.
S½ mi. Rel. pt. 20X8 Beech 5- S28E. 20.
W. Oak 40- N80E. 16½
Cen. S. of SW¼ pt. 18X12 W. Oak 36- N1W 119.
Sugar 9- N38W 73.
Thence N. 16 poles W. Oak 20- S42W 21.
Hickory 20- N76½E 33.
Cen. of Sec. Beech 18 East 24.
Do 24- N80W 18½
Cen. E of SE¼ Walnut 26- N8E. 49.
Ash 20- N1W 84½
Cen. S. SE¼ pt. 28X10. Hickory 18- S75E. 26.
Ash 24- S5E. 23.
Cen. of SE¼ Elm 30- on SW spur
Beech 12- N89½E. 70.

Survey for Thos. Corliss, Trustee Lincoln Tp. School House Lot. Com. at NW Cor. sec 21. Thence E. 20 rds. Thence

S 16 rds. Thence W. 20 rds. N 16 rds. = 29.
SW Cor. St. 6X14X16. B. Walnut 12-N 5½ E. 176½
Do 12-N 7 W 24.
SE Cor. St. 12X15X24.
NE " St. 16X24 Ash 18-N 60 E. 138.
B. Walnut 10-S 86 E 160

Hoadley Survey

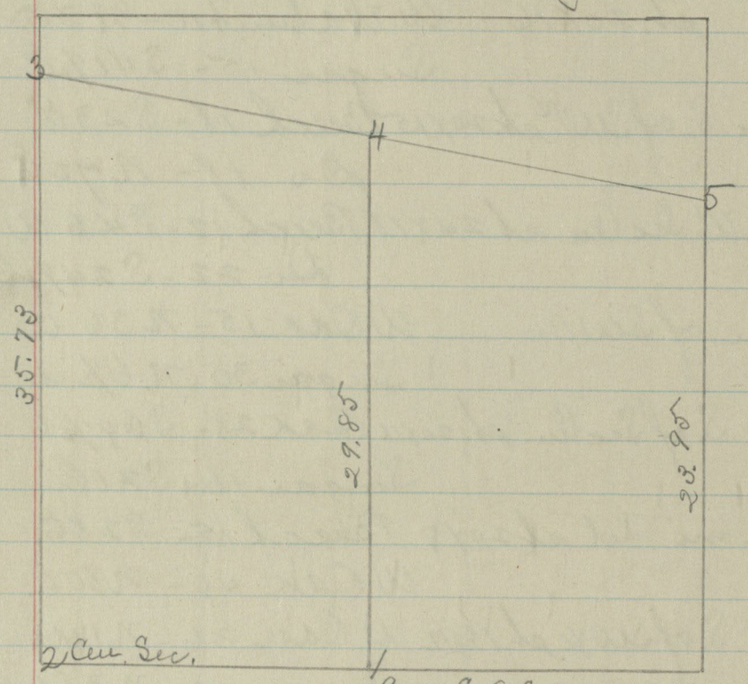

See opposite page.

HODLEY ESTATE.

No. 1 St. 4X8X14 Stone N 68 W 59.
" 2. Iron key bolt 15 in long
Sycamore 8-N 52½ E. 46½
No. 3. St. 16X10X6. ~~10 lks.~~ St. N. on line 15 lks.
said wit St. is 10 lks. S of N line of R.R.
Right of Way
No. 4 St. 20X10X8. Beech S 56½ E. 34.
No. 5. St. 20X16X7. Iron pin North 125 lks.

Plat of Sec. 22 Tp. 16 N., Range 1 East.

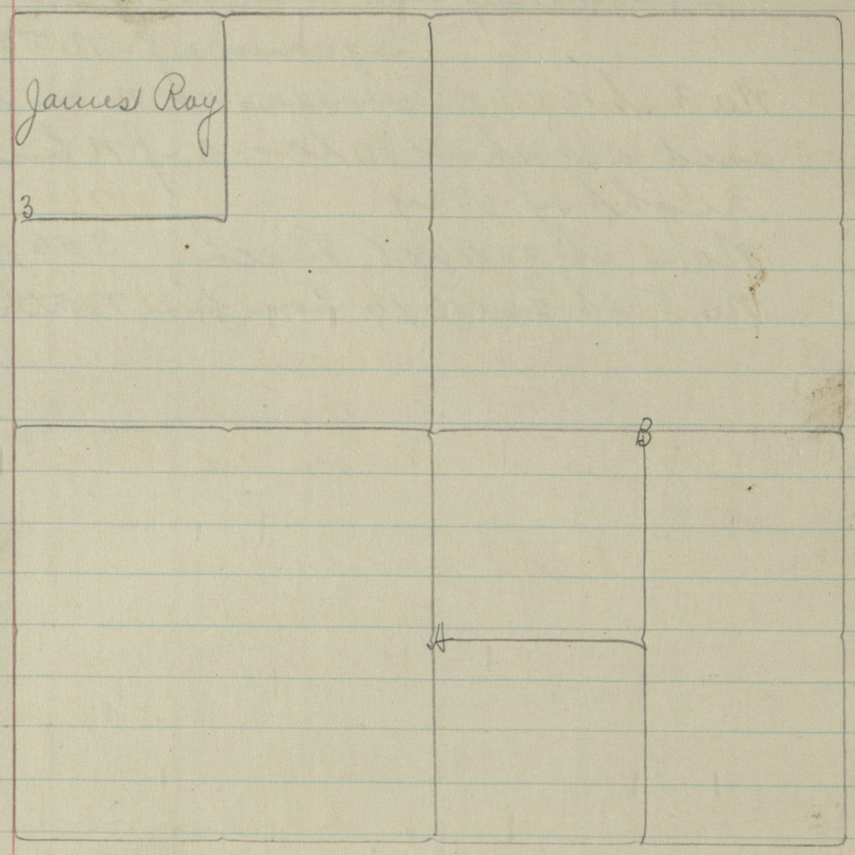

Thomas Nash.

B. (no description) Beech 13- N 89 W 33.
Cherry 22- S 2 W 16.

Robert Harbison

A SW Cor. Beech 14- S 17 W 6.
Do 18- N 79 E. 33.

James Bray, the NW ¼ of the NW ¼

3. SW Cor. Beech 18- N 59 E. 18
Buckeye 3- S 48½ W 52
The above all from Bk B. f. 277.

Robert Harbison. Cen. on S. of SE ¼ s. Beech 18- S 20 E. 63.
W. Oak 38- S 87 W 74
Bk. C. f. 17.

Hugh Gaudie's Heirs. Survey for a Change of Road. Beg. at the SW cor. of sec. 22. Thence N. 31 poles to
where Hickory 18- N 51 W 24.
Thence N. 62 E. 21 poles.
where W. Oak 36- N 49 W 8.
Thence S. 67¼ E. 20 poles. Thence N 45 E. 14 poles. Thence N 6 E. 14 poles to Sycamore 20 4 a cor.
N 45 E. 23 poles. Thence N 78 E. 20½ p. to old road. Sugar 20- West 10
Being 14 3½ p. & 27½ lks. longer than the old road Bk. C. p. 45.

Line established N & W through Cen. of Sec. Bk. C. p. 381.

Cen. SE ¼ st. good. Thence W. 5.43 ch.

to a st. Thence S 114 1ch. to a stone.
Thence S E with A.R. 563c. Thence N. 12.61ch. to beg.
Bk. C. fp. 385.

Alpha Medoker Survey for.
23.68ch. N. of S 1/2 mi. stake
st. 4x6x25. B. Walnut 12- N- E 39 1/2
Do 12- S W 16 2/3
Thence S. 24 rds. to a stake.
B. Walnut 12- N 50 1/2 E 3.
Do 10- N 22 E. 12 1/2
Thence E. 16 rds. Do 10- N 11 E. 15 3/4
" N 21 rds. + 8 lks. to the Cen. of R.
" N 81 W 16 rds. 5 1/2 lks. to the place of beg. 2.26 acres.
J. W. Trotter. N. Co. Sur.

Survey for Jenkins.
Stone 1.01 lks. S of Cen. of NW 1/4 of Sec. 22 on N. line of R R.
Cor. St. wit. by N E cor. of abutment
S 48 1/2 W 13 l.

Plat of Sec. 23 T[wp]. 16. N., Range 1 East.

Commonly called Canady !!!

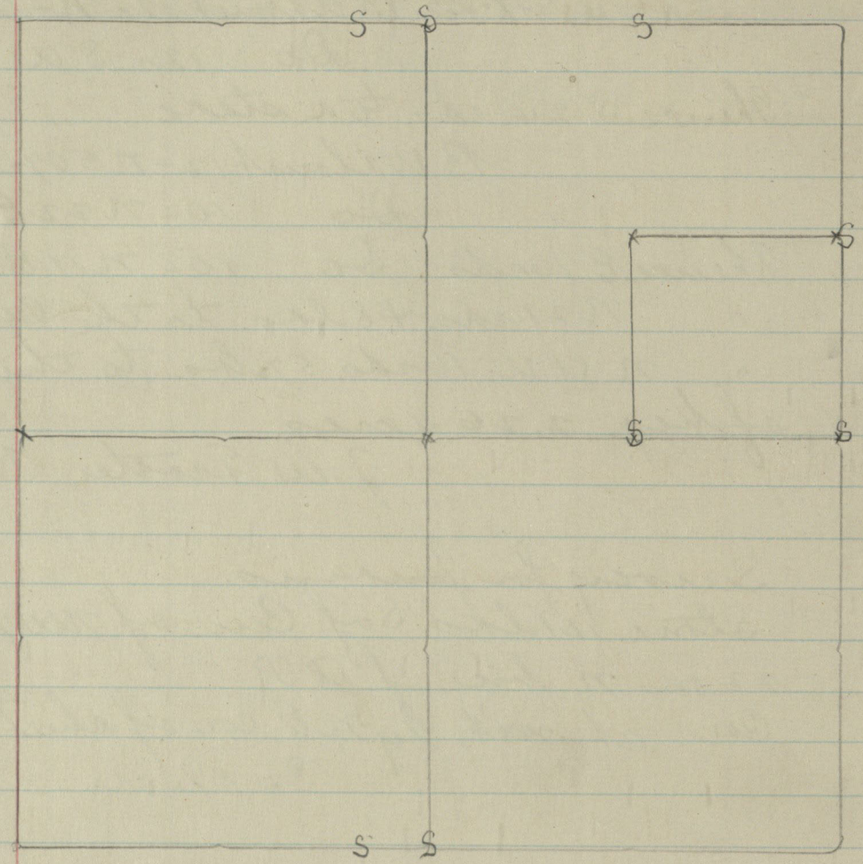

[p]mi. post N Sec. 23 relocated from old witnesses.

~~Commonly called Candy~~ Beech 15- S80¼W 24

Ash 4- S21E. 9.

¼mi. post West relocated from stumps of one old witness tree.

(small st. deep. no on top) Beech 18 S43¾E. 99¾

Do 18 N73E. 32¼

NE¼ Cen. S. R. Elm 4- N19W 10.

Ash 8- N85E. 26.

Cen. Sec. 23. S. Ash 10 N12½E. 8½

B. Ash 6- N62½W 10½

NW¼ Cen. N. Burr Oak 6- N39½E. 9½

Do 12- S56E. 17½

NW¼ Cen. S. Beech 10- N30W 13.

Ash 18- N82½E. 29.

Cen. S of Cen. B. Ash 6- S64W 7.

Beech 20- S12½E. 28.

Cen. SE¼ Elm 14- N44½E. 14½

W. Oak 33- N63W 30.

NE¼ Cen. N. B. Ash 9- S77½E. 15.

Poplar 10- N33¾W 25.

BK. C. f. 114.

NW Cor. of Sec. 23 reset (one old wit. tree dead but plain) st. 22x20x16. Buck 2- S77W 31

Oak 12- S79E. 86.

N ½ mi. post sec. 23 relocated by measurement, about old supposition.

st. 16x14x12. W. Oak S4½W 227.

Cen. N. of NE¼ R. Do 40- Switch line 32

W. Oak 36 S57°W 62.

Cen. N. of E½ of NE¼ W. Oak 36- S22½W 91

Do 24- N33¾W 75.

Cen. E. of NE¼ st. 18x8x6. B. Oak 10- S65½W 58.

Mulberry 6- N40E. 87½

E ½ mi. post by measurement

B. Oak 40- N36½E. 30.

4 c. st. minus the one.

Cen. E of Sec. Cen. W. Oak 30- S3½E. 1. 5½

Do 20- S25E. 61.

Cen. NE¼ of Sec 23. W Oak 20- N12W 127.

B Oak 40- N36E. 60

Sec. 23. 24. 25 & 26. BK. O. f. 305.

See Sec. 22 for Plat.

1. S ½ mi. of Sec. 23. Elm 24- S66E. 32.

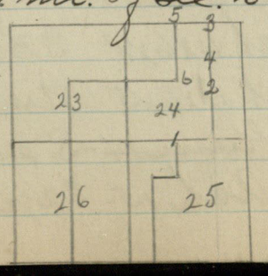

B. Oak 8- S37½W 39.

2. B. Oak 18- S51½W 22

Poplar 41- N72E. 11.

3. R. Oak 28- N25½W 53¾

W. Oak 36-S61½E. 53¾.
4. B. Do 6-N4½W 5.
P. Do 3. S79½W 6¾.
5. Beech 20-N56½W 55
Hickory 22-S22½W 48
6. Beech 20-S. 10½
Do 18-N60½W 42
BK. C. p. 248.

Cen. of Sec. 23 on Book sec. left had column. Cen. N of E½ of NE¼
Ash 10-N65½W 18½
Beech 16-N89E. 44½
5 rds. N. of Cen. of SE¼.
st. from. Oak 24-N54W 60
Do 24-S89½W 97.
Thence N. 50 rds. to within 25¾ rds. of Cen.
E of Cen. st. from Sycamore 36-S31½W 94½
50 rds N of a Cor 5 rds. N of Cen. of SW¼ 3½ links over N. for the 25 rds.
st. 24X20X12. W. Elm 24-S75E. 24.
Sugar 5-N21E. 11.
A Cor. 32 rds W + 25 rds. + 3¼ lks. S. of Cen.
E. of Cen. st. 9X6X5. Ash 12-S54W 8.
Do 16-N33W 28.
Thence N. 32 rds. to the line of the ¼ W of the NE Cor. of the ½ ¼.
st. 10X8X6. R. Oak 30-S22½E. 56.
Cen. N of Cen. st. 18X14X8. Appletree 5-N15E. 70.
BK. C. p. 314.
NW¼ Cen West. B. Ash 12-N86W 35 (not marked)
W. Elm 8-N32W 46
Cen. E. NE½. st. 8X12X16. st. 4X6X8 S33W 39½
st. 11X6X5 N46W 40.
Cen. N. NE¼ st. 8X12X18. Gum 14-S. 21E. 144
Cen. NE¼. Ash 15-S2½W 15¾

st. 8X12X24 N8W 23½.

Survey for J. F. Ringerman, Trustee
Lincoln Tp.
57 ft. N. of Cen. W. of SW¼ is
a st. 6X12. B. Walnut 8-S52E. 37½ ft.
Thence E. 1 p rds. to a
st. 4X6X24.
Thence S 10 rds. to a
st. 6X7X14
" W. 16 rds. to a
st. 8X8X16.
" N. 10 rds. to the place of beginning.
Estimated to cont. 1 acre.
July 6-1896. J. W. Trotter, Surveyor.

Plat of Sec. 24 Tp. 16 North, Range 1 East.



Cen. of Sec. 24	Hickory 12 - N 56½ E.	46.
	Beech 24 - S 22½ E.	19.
	BK. C. p. 29.	
SW ¼ + SW cor. st. 28X20 S½ mi.	Hick 18 - S 15 W	84.
	W. Oak 36 - S 54½ W	96.
Cen. S. SE ¼ st. 24X20.	B. Oak 6 - S 70 W	80.
	Willow 7 - S 6½ W	50.
Cen. W. of SE ¼ st. 26X20	Beech 18 - N 61½ W	17.
	W. Oak 30 - N 61½ W	62.
Cen. N. SE ¼.	Beech 18 - S 34 E.	29½
	Sugar 20 - N 27½ E.	34.
Cen. of SE ¼ st. 15X12	W. Wal. 32 - S 28½ E.	28.
	Elm 15 - N 2½ W	23.
	BK. C. p. 60.	

NE ¼ Cen. N. in Sec. 24. (Commonly called

Candy.	Elm 36 - N 82 W	21.
	G. Ash 12 - N 4 —	27.
Cen. of Sec 24.	G Ash 8 - N 50 E.	9½
	Do 8 - N 57 W	18.
Cen. W. of Cen.	Lynn 20 - S 85 E.	7½
	Beech 18 - N 17 E	15½
SW ¼ Cen. S.	Beech 14 - N 6½ E.	74.
	Burr Oak 30 - S 40 E.	54½
NW ¼ Cen. N.	Lynn 20 - N 48 W	23.
	Elm 8 - S 41½ E.	36.
	BK. C. p. 114.	

NW Cor. of the Sec.

st. 20X18X16.	B. Walnut 28 - S 59½ W	74.
Cor. Cen. N. NW ¼ st. 20X16X9.	W. Oak 30 - N 18 E.	138½
Cen. of NW ¼ st. 24X11X10.	W. Oak 18 - S 17 W	35.
	Do 28 - N 53 W	60

SW Cor. ¼ ¼ st. 18X10X9. the cor.

The Chandler lot is 12 rds. E. with R. & S 13½ rds.

BK. C. p. 335.

Cen. N of NE ¼.

st. 8X10X12 small oak shute	S 7 W	49½
N ½ mi. st. 10X12X15	Elm 10 - N 77 W	112½

Cor S. NE ¼

flat st. 20X18X16.	Lynn 10 - N 78 E.	50.
	Red Oak 24 - N 77 E.	13¼

Plat of Sec. 25 Tp. 16 N., Range 1 East.



Lophams. Cen. Cor. in Sec. 25.
W. Oak 25-S40W 25.
Beech 18- N78E. 15.

Cen. N. of S.W. 1/4.
st. 2 9x27 (thin) Beech 18- S37W 27 or 24.
Do 13- N17E. 36
BK. C. P. 86.

W/2 mi. rel. by measurement; a stone found but no record of it. Placed about 5 in further N. and put it on line.
st. 18x20 (pted.) Maple 10 S75E. 144

Gorham's Estate. A Survey for.

Cor. 5 lds. W of Cen. of SE 1/4.
st. 10x16. Oak 10- N19E. 58.
Hickory 16- N65 3/4W 100.

Cor. 5 lds. E of Cen. of SW 1/4.
st. 8x14. B. Walnut 14- S45W 134 1/2
Cen. N. SE 1/4 st. Hickory 18- S32W 48
Ash 12- S49 1/2E. 8.

Cen. 5 lds. W of Cen. N. of SE 1/4. B. Oak 50 S44E. 86.
Elm 14- S39 1/2W 19.

Cor. 5 lds. W. of Cen. N. of SW 1/4. Elm 24- S6E. 51
G. Ash 12- S67E. 28 1/2

Cen. N of Cen. O. Oak 20- N60E. 167.
Beech 16- N17 1/4E. 279.

Cen. of Sec. 25. st. 14x30.
BK. C. P. 215.

Plat of Sec 26 - Tp. 16 N., Range 1 East.



John Johnson. 10 a. off the East side of the W/2 of the SE/4 Sec. 26.
B. Walnut 34 - S 31
Beech 20 - N 35½ W 49
Thence N. with Sec. bearing through the SE/4 where S. Ash 12 - S 51½ W 15.
Ash 14 - S 30 E 38½
Thence E. 10 rds. to Cen. N. of said ¼ set by Gregg. (but find no record of it,
where Ash 3 - S. 8½ W 8.
Beech 15 - N 58 W 10¾
Bk. C. p. 11.

S/2 mi. post of Sec. 26.
st. 16 X 18. W. Oak 20 - N 69 W 44
Ash 10 - N 34 E. 36.
Cen. of sec. st. 16 X 12. Oak 20 - N 37½ E. 139.
Do 30 - N 30 W 2.5 rd
Cen. E. of SW/4. st. small. Beech 18 - S 39 W 2½
Do 18 - N 4 E. 74½
W/2 mi. post st. 20 X 18 good one.
Cen. N. SW/4 st. 8 X 11. Buckeye 8 - N 48 E. 3.
W. Elm 30 - S 9 W 139.
Locust 34 - N 77 W 47.
Cen. of ¼ 12 in sq. solid st. W. Oak 40 - N 86 E. 43½
B. Walnut 30 - S 46½ W 31
Bk. C. p. 17.

10/23/1847.

Widow's Dower Sec. 26. 34 a. with 14 links over on N. end of W/2 NE Cor. 68 rds. + 14 lks. S of W/2 mi. post
st. 10 X 8 X 5 B. Walnut 10 - S 14 E. 139½
Beech 22 - N 77 W 74½
Thence E. 4 rds. + 10 lks. Cast iron bar 24 X 3 X 2. Appletree 8 - S 17¾ W 15
Persimmon 10 - S 28 W 70.
6 rds. N Cen. of ¼ st. 10 X 7 X 5. B. Wal. 6 - N 10 E. 12½
Ash 5 - N 10½ E. 48.
Cen. N. of SE 40 bearing 20½ lks. over plus = 10¼ each.
st. 10 X 7 X 6. W. Oak 28 - S 1 W 114.
Cen. S. of SE/4 of SW/4.
st. 9 X 5 X 4 B. Oak 24 - N 25 W 95.
Cen. S. of W/2
st. 18 X 8 X 6. Gatepost. S 80½ E. 127.

Theodore W. W. 23 a. Amanda next 23 a. Thomas next 20 a. Malinda E. 19½ a.
Bk. C p. 331.

Cen. S. Cen.	B. Walnut 6 - N 85 E.	59½
	Beech 30 - S 12½ W	72.
37 rds. S. of Sec Cen.	W. Elm 2 - S 55¼ W	39.
37 rds. S. of Cen. E. of Cen.	B. Wal. 14 - S ½ W	23½
	B. Ash 18 - N 51¼ W	29½
35 rds E. of Cen. S of SE¼ Cor.	with proportional gain. B. Walnut 10 - N 30½ W	111
35 rds. E. of Cen.	E. of Sec. Cen. Beech 24 - S 5 W	137½

Plat of Sec. 27 Tp. 16 North, Range 1 East.

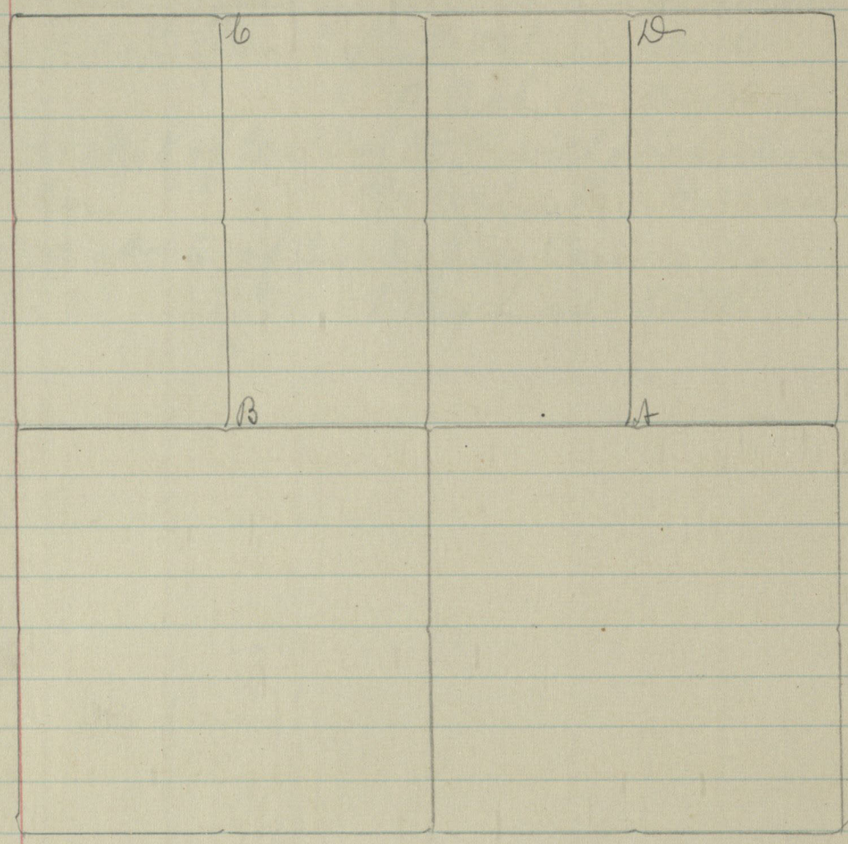

Gideon Hubbard.

A.	Beech 18- S6W		43.
	Do 12- N29W		31.
B.	Sycamore 35 3/4 East		27½
	Do 15- N79W		396.
C.	Beech 18- N44W		15½
	Hornbeam 7 East		2.
D.	Oak 27 S.		19½
	Do 38- N25E.		51.

Bk. B. f. 280.

Sec. 27 Tp. 16-1E. & SE/4 of sec. 12 T15-1W.

Dower & Sale instead of partition. Widow Pierce Dower. Beg. at the SE Cor. of the W½ of the SE/4 Thence N. with sec. bearing 106 poles to

where Beech 28- S38E 16.
Buckeye 6- N79W 36.

Thence S. 85¼ West 160 poles across the tract of land another 80 not described here to the W. boundary Cor. is the Creek.
Thence S. with said W. line 106 p. to the SW Cor. of the qr. sec. Thence E. with the S. boundary of said ¼ 160 p. to the beg. Est. to Cont. 106 – Bk. C. f. 99.

Gideon Hufford's portion in the division of land (as follows) Commencing at the SW Cor. of the E½ of the SW¼ of Sec. 27. Thence E. with sec. bearing 24.20 lks. a cor. Buckeye 5- S75E. 4½
Elm 8- N84W 32.
Thence N. with sec. bearing 26.50 to cor. where is Sugar 15- N85E. 63.
Thence W. 24.20 to Cor. in Creek.
" S. to beg. Est. to Cont. 64 13/100 a.
the tract of land from which the above is taken consists of 106 a. off the S. End. of the W½ of the SE¼ & E½ of the SW¼ of sec. 27.

William Vices portion consists of 13 37/100 a. off the E. side of the tract. it being 26.50 lks. N. & S. & 5.16 lks. E & W
+ SW Cor. B Walnut 30- N47W 62½
+ NW Cor. W. Oak 40- S35W 30
Beech 50- S71E. 57.

Samuel McCarty's portion being W. of and adjoining the last described tract. It being the same length as the above N & S. and 5.53 lks. E & W.

+NW Cor. Ironwood 4-S39E 23.
SW Cor. Gregg. Ash 10-N72½W 4.
+Estimated to be 14 6/100 a.
BK. C. f. 133.

E. from SW Cor. of E½ of SW¼ as above 34 rds. + 10 lks.
Thence still E. at 15½ par. in the ¼ over 18 lks. + 6 rds. E of Creek.
Thence E. 17 rds. + 12 lks. to Cor. W. from S. ½ mi. post to Creek 6 rds.
Thence N. 12 E. with sec. bear. to a pond 106 rds. N of said SE Cor. Thence N. 10 rds. Cor. on N + S. line W. of the E½ of the SW¼. N. 116 R. of SW Cor.
CottonTree 15-S88E. 72½
Thence E 34 rds. 10 lks. Do 14-S9E. 92
Sycamore 12-S29W 79.
63 rds. E. of 44 S. of NW Cor. of the ¼ sec. where Sugar 20-S54E. 21.
Thence E. Sycamore 12-N52W 53.
" E. 20 rds. + 12 lks. Deed to Barlow is 57 by 23.
BK. C. f. 333.

92 rds. + 17 lks S. of E½ mi. st. cutting off 46⅔ a. more or less (gain on line of 14 lks.) st. 10X15. Stone N7½W 35.
Do S70½W 35.
37 rds. E. of the Cen. on S. SE¼ a st. 10X12. B. Walnut 4-S40E. 44
Cen. on S. SE¼ from old witness. st. 10X15 B. Walnut 4-S29½E. 46½
Cen. N. S¼ st. 10X15. Beech 16-S49E. 86½

N. from the Cen. S. SE¼ 66 rds. + 21 lks. st. good. + S. from the Cen. N of said

¼ 93 rds + 18 lks Oak S1½W 212½
from the Cen. S. SE¼ 50 rds.
st. 12X15. W. Oak 16-N9½W 28.
E. 32 rds. st. 8X10. Stone S. on line 30.

Grave Yard Lot. A survey of, for White Lick Presbyterian Church, at White Lick. W½ mi. relocated by old wit.
st. 8X10X16. Beech 26-S37W 24
Stone East 15 lks.
Do S59½W 23 "
Thence E. 10½ rds. to a st. 9X11X14 Stone S58E. 9¾ "
Thence S. 9 rds. to a st. 6X11X12 Stone N54½E. 11 "
Thence W. 10½ rds. to a st. 8X11X18 Stone S73¾E. 25.
" N. to Cen. of road to beg.

Plat of Sec. 28 Tp. 16 North, Range 1 East.

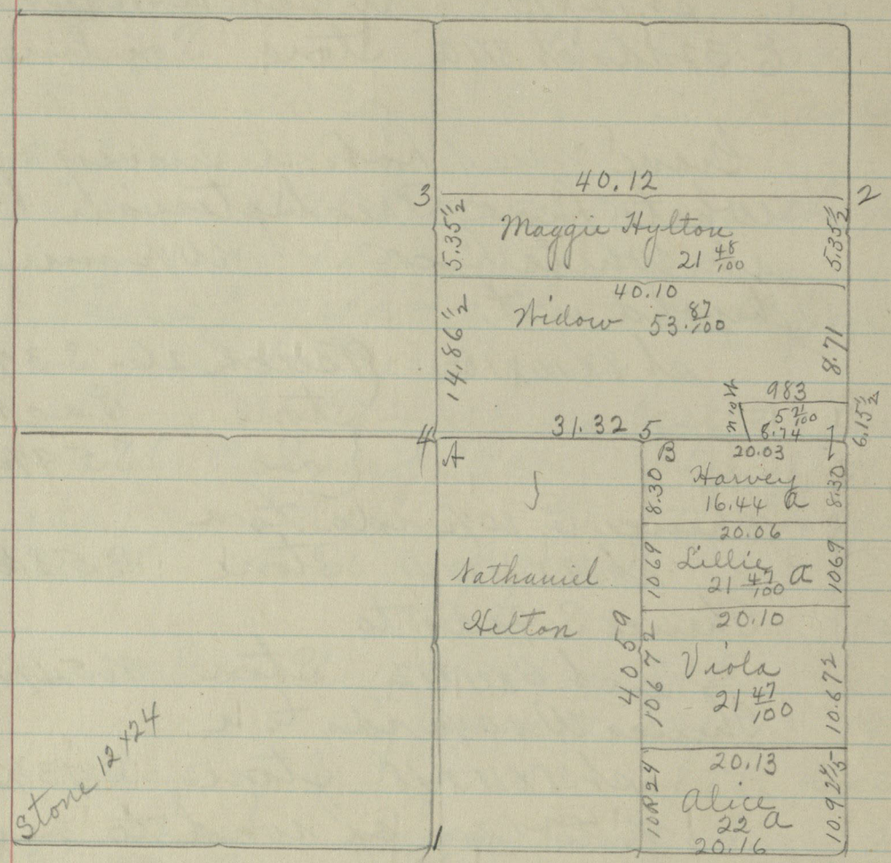

Large sl. 12 x 24 N. & S. 2 f. 42 lks. + variation 5° 35' no date.

Nathaniel Hylton, W½ of the SE¼ sec. 28. NW Cor.
Sugar 24 - N 48 or 3 E. 8.
Beech 8 - S 3 E. 17.

Samuel Hylton, E½ of the SE¼.
NW Cor.
Beech 9 - S 62 W 32.
Do 9 - S 60 E. 11.
Bk. B. f. 280.

½ mi. post S. relocated
Walnut post 2 ft. W. Oak 20 - N 43¾ E. 164¾

Red Oak 28 - S 77 W 115.
Bk. C. f. 116.

Cen. on E. of NE¼ of Sec. 28.
flat st. 10x18. Beech 8 - S 74 E. 16.
Dogwood 4 - S 9½ W 40.
Cen. W. of NE¼ Beech 14 - S 61½ W 9½
Do 9 - S 29 E. 10.
Bk. C. f. 132.

Cen. of SE¼ sec. 28.
st. 8x14 Ash 4 - N 76½ E. 10½
Do 6 - S 30¼ E. 35.
Cen. of Sec. st. 8x16. W. Oak 30 - N 22 E. 117.
Walnut 24 - S 36 W 83.
Cen. W. of SE¼ st. 8x16. Beech 16 - S 62 E. 39.
Do 18 - N 47½ E. 69½
Bk. C. f. 221.

Cr. sec 28.	W. Oak 20 - N 42¾ E.	164¾
	R " 28 - S 77 W	115
2.	Beech 8 - S 74 E.	16.
	Dogwood 4 - S 9½ W	40
3.	Beech 14 - S 61½ W	9½
	Do 9 - S 29 E.	10.
4.	Sugar 24 - S 42 E.	8 or 6.
	Beech 8 - S 3 E.	19.
5.	Beech 9 - S 62 W	32.
	Do 9 - S 60 E.	11.
6.	Beech 36 - S 10 E.	25.
	Do 10 - S 73 E.	21 or 4.

Note. This is not'd. in Sec. as rep. on plat. Bk. C. f. 245.
For Hylton Partition see S½ of NE¼ + E½ of SE¼ Plat f. 98 old bk. xxxx Patterson + Hylton Partition. Plat f. 99 old bk. W½ SE¼ sec 28.

See f. 127

1.	st. 6x10x12	Stone	N.	15 ft.
2	" 6x8x12	St.	S.	10 "

Plat of Sec. 29 Tp. 16 N., Range 1 East.



Cen. Sec. 29. Hickory 30 - N 18½ W 11
Do 22 - N 80½ W 19.
SW¼ Cen. N. st. 3X10. Cherry 4 - N 84 E. 88.
mine this one.
Cen. SW¼ st. 18X10. Ash 28 - N 18½ W 19¾
mine again.
BK. C. p. 11.

N½ mi. post relocated from stump of old wit. W. Oak 5 - S 48 E. 36½
W. Walnut 6 - S 56 W 137.
N ½ S E ¼ - 28 - 16 - 1 E BK. C. p. 116.

46 69/100 R	33 53/100	Patterson & Hylton Partition. See page 125
	34 5/100 Hm	J. H. T. Surv.
Lot No II		
47 69/100 A	Patterson & Lot I	
S ½ mi. 47¼ R	33 53/100 R	Cen. S. S E ¼

Plat of Sec. 30 Tp. 16 North, Range 1 East.



20 poles + 6 S. of Cen. of
Sec. 30. Beech 20 - S 34½ W 22
Sugar 20 - S 87 E. 22½
Cen. W. of SE¼. Hick. stump 36 - N 30 W 51¼.
Cen. of SE¼. W. Oak " 30 - N 43 E. 16.
Cen. E. of SE¼. Cor. is spurr of a Hickory 28 stp.
BK. C. p. 60.
SE Cor. of sec. 30 rel. from old wit. trees
rough boulder 10X10 Beech 18 - N 22½ W 70¼
Do 28 - S 21¾ W 85½
SE¼ Cen. E. st. 15X15. one side rounding other
flat. no wit. Cen. of SE¼
st. 15X15 Burr Oak 30 - S 15½ E. 64
Pin Oak 33 - S 42½ W 62¾
Cen. S. of SE¼ 15 in rounding
Beech 15 - N 52 W 20.
Do 14 - S 5 E. 16½.
BK. C. p. 111.

From SW Cor. sec. 30. E. 15 poles + 13½ lks.
S½ mi. post one old strip a good stone
there. Thence N. 141 p. Thence W 71 poles +
17 or 19 lks. though fractional ¼ with N. line
of SE¼. Sec. 25-16-1 W. Has a
st. 22X14X12. Oak 36 - S 18½ W 51
Thence S. about 159 poles + 16 lks. to a line
where is st. 20X12X4 (line) W. Oak 36 - N 22½ E. 104
Do 36 - N 31½ W 33½
Thence E. 57 poles + 4 lks. to Sec. Cor.
st. good, 20X15 Beech 10 - S 75 W 75.
W. Oak 28 - N 36½ W 1.3½ rds
* 50 p. + 10 lks. S of ½ mi. post.
st. 12X10X8. Walnut 2 - S 27 W 24
S. from Sec. Cor. 30 p. + 7 lks.
is st. 12X5X5. B. Oak 11 - S 81 W 62
B Walnut 8 - N 65¾ W 70½ or 90½
Cen. N. of NE¼.
st. 18X15X12. Pin Oak 15 - N 9½ E. 123.
W. Oak — means balance.
Thence S. 30 p. + 7 lks.
st. 14X12X8. B. Oak 6 - N 87½ E. 21
Thence S. 20 p. st. 10X5X5. W. Oak 60 - N 50 W 18½
Beech 15 - N 50 E. 42.
BK. C. p. 264.

* Thence N. 18 poles + 16 lks. to the beg.
BK. C. p. 263.
SW Cor. sec. 30 one wit. tree plain.
st. 20X16. W. Oak 30 - N 66½ W 70.
Maple 8 - S 38 W 35½

Plat of Sec. 31 Tp. 16 N., Range 1 East.

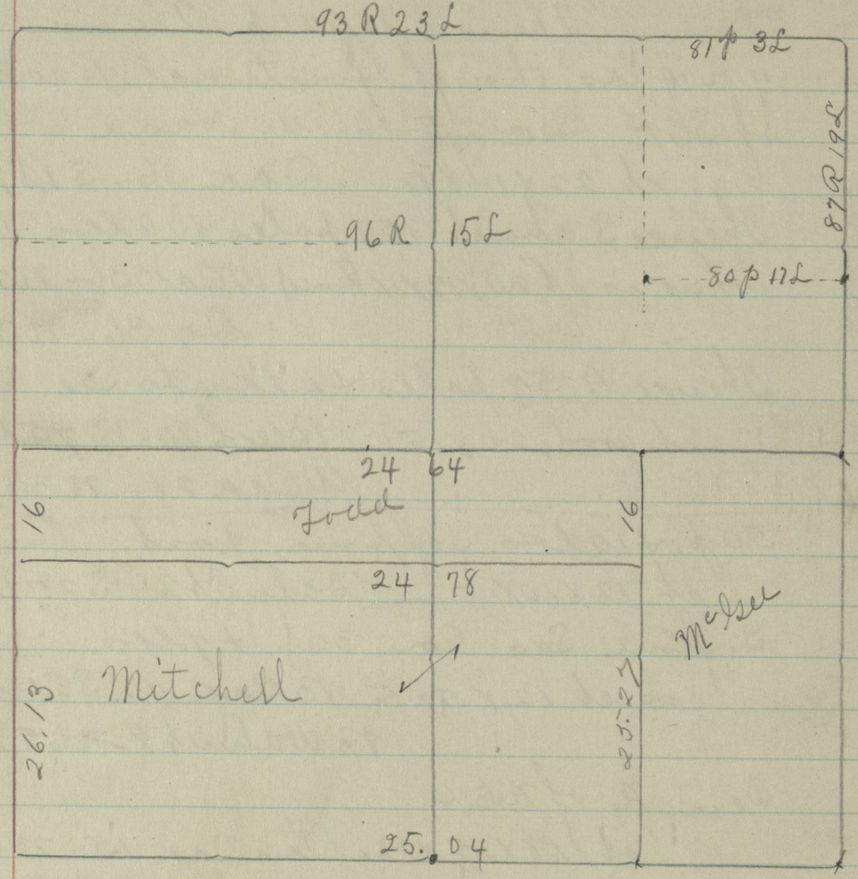

Cen. S. of ~~Cen~~ SE¼ sec 31.
st. 16X14 Sugar 18 - N 75 W 71.
Beech 20 - S 57 E. 96.
Cen. N. of NE¼. Beech 14 - S 57 W 13.
B. Walnut 28 - S 55 E. 60.
E½ mi. little st. brass top (I believe)
BK. C. p. 16.

A cor. W. line of Sec. 31. 78 poles. N of the ½ mi. post st. 20X12X10. in the branch a cor. S. from NE cor. of the W½ of NE¼ of sec. 87 poles see across for remainder. See after John Todd Est. BK. C. p. 263.
John Todd's Estate consisting of said Sec. 31. John Caylor the E½ of

the SE¼.
W½ mi. post 9 rds. & 5 lks N of full ½ mi.
Beech 10 - S 82½ E. 35.
Sugar 12 - N 53 E. 42.
Thence N. 78 rds. W. Oak 26 - N 26 W 12.
Beech 12 - S 16 E. 44.
Thence N. 90 rds & 18 lks. to sec. cor.
" E. to NE cor.
" S. 85 rds. & 8 lks.
where Beech 30 - S 40 W 18.
Hickory 14 - N 61½ W 47.
Thence S. 76 rds. to old ½ mi. post the Dower is the NW fract. ¼ & the W½ of the NE¼, the S½ mi. on the W. is 8 rds. 10½ lks over ~~from~~ W½ mi. post S. 107 rds & 5 lks. Beech 18 - N 16½ W 13.
Do 19 - N 77 W 18.
Thence E. parallel with the N. line of the 80 & fractional across each.
Beech 11 - S 18 W 14.
Do 14 - S 61 W 10.
(continued opposite page across) BK. C. p. 19.
& 19 lks. st. 18X15.
A cor. 42 poles & 18 lks. of the E. cor of Sec 31. st. 18X14X11. Cherry 10 - S 69¾ W 111
A cor. 43 p. & 19 lks. S of Cen. of NE¼
good st. 24X20X12. Elm 9 - N 4½ W 44
NE cor. of sec. st. 16X8X8 B. Wal. 12 - S 85 W 56.

Survey for Mitchell McGee & Todd.
SW cor. of Sec. rel. by running & measuring. st. 6X12X22. Stone S 40½ W 11¼.
Do N 40½ E. 56.
Hickory N 36½ W 53.
16 ch. S of W½ mi. st. is
a st. 6X12X24 B. Walnut 14 - S 70 E. 26.

16 ch. S. of Cen. N. of SE¼.

pt. 4X8X16	Stone	W	25
	Do	N 69 W	30
pt. 10X12X17	St.	S 9 E.	26

J. W. Trotter.

Plat of Sec 32 T.p. 16 North, Range 1 East.

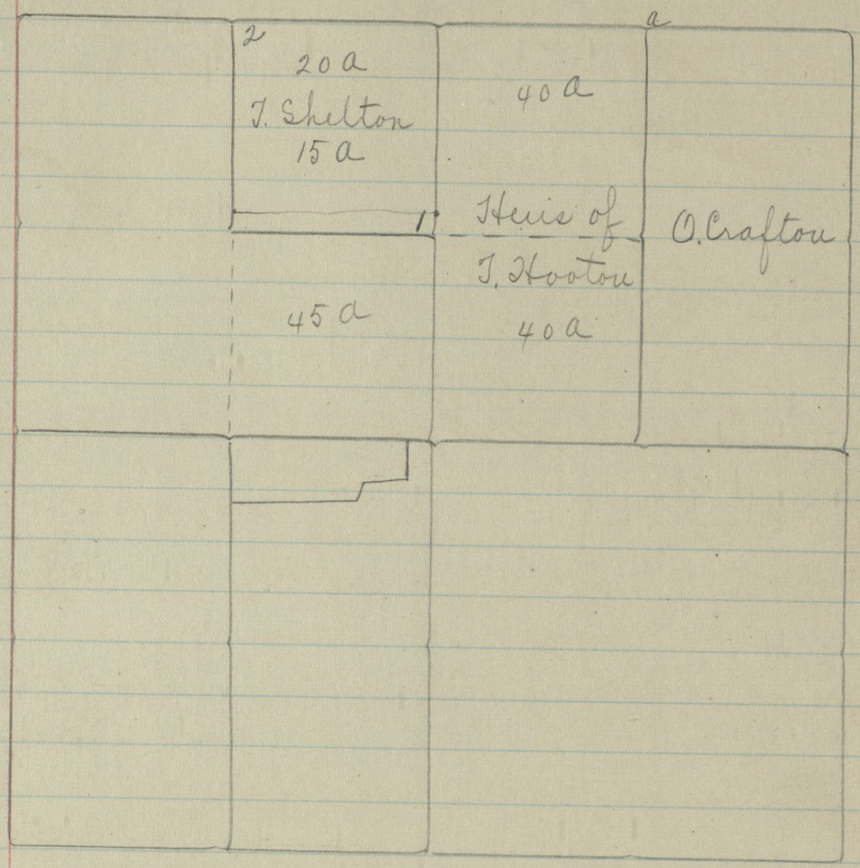

Thomas Shelton NE¼ of the NW¼ Sec. 32.

1. SE Cor. Beech 15- N5W 33.
B. Walnut – S60W 14
2. NW Cor. Beech 32- S45W 4½
Do 12- S81E. 41
BK. B.f. 282.

NE Cor. of Sec. 32. good
st. 12x24 Buck 18- S23½E. 41
Sugar 30- S81E. 44½
BK. C. f. 53.

Thomas Hooton about 14 a. off the E½ of the SW¼. Beg. at NW Cor. of 80 Thence S. with sec. bearing 30 f. + 4½ lks.
W. Cherry 8- S8½W 1 rd 3½ lks.

Thence N84E. 64 f. Buckeye 10- N89E. 36½
Do 11- N89W 31.
" N25¾E. 16 f. Beech 12- S80W 10¾
also the N.W. Cor. of the Baptist Meeting house lot. where W. Oak 24- N54½E. 36.
Thence N. 85E. 6 f. + 12 lks.
" N5W 16 f. + 12 " to the line dividing said sec. E & W through the Cen. Thence S84W and also with dividing line 78 poles + 15 lks. to the beginning.
Est. to cont 13 a 3 or 16 poles.

Ohio Cleareland. Plat f. 138 this BK ~~106 old BK~~.
Beg. on the Cen. of the 80 on the W. which is 80 f. + 17 lks. from each cor.
where Walnut 18- N57¾W 58
W. Oak 22- S49½E. 80½
Thence N. 84E. 34 f. Blue Ash 15- N83½E. 51
Sugar 18- N75½W 52½
to cen. between Hallingsworth & Cleveland.
Thence N. 8½W 18 f. Elm 10- S8½E. 61½
" N. 55½E. 27 " + 17 lks. to a sugar cor.
" N. 14½E. 20 " + 15 " " Hooton's "
" S. 84W 64 f. to the W. boundary line of said tract of land. Thence S. with said line 50 poles + 12 lks. to the beg.
Cont. 14 a. 3 rds. + 2 poles

Samuel V. Hallingsworth as follows.
beg. 80 f. + 14 lks. N of ½ mi. post on S. of sec. and on line dividing said Sec. N & S. thro the Cen.
where is Cherry 10- S. 55¼W 43.
Sugar 14- N18½W 65
Thence S. 84W 46 poles to Cleaveland's Cr.
" N. 8½W. 18 "

Thence N.55½ E. 27 poles & 17 lks to a sugar Cor.
" N.14½ E. 20 " & 15 " "
" N 25¾ E. 16 "
" S. 5 E 20 "
" N 85 E. 8 " to the line thro the Cen.
of the Sec. N & S. Thence S. 5 E 43 p. & 14 lks.
to the beg. Cont. 10 a. 2 r 12 p.
The foregoing from Bk. C. p. 103.

½ mi. post on the E. Sec 32. rel. from old post and agreement of parties.
st. 15 X 30 Hickory 16- S 44½ E. 41.
Elm 24- S 15½ W 73.
SW Cor. of sec. relocated from stumps of original wit tree
st. 8 X 15 Beech 10- S 50½ E. 9¼
Hickory 18- S 76 W 360½
Bk. C. p. 132.

A division of the S E ¼ of Sec. 32.
Com. on the S.
Large boulder B. Walnut 6- S 40½ W 76½
Elm 18- N 5½ E. 129.
Cor. on N. dividing ¼ round rock st.
B. Oak 36- S 40 E. 127½
W. Elm 24- S 57½ W 84.
Cen. of Sec 32. Sugar 10- S 80 W 49½
W. Oak 18- S 55 W 62.
Bk. C. p. 135.

S. Hollingsworth. A Survey for.
S ½ mi. a. rock Cor. old marks.
Cen. S. of SW ¼ Buckeye 8- N 5 E. 18
Bk. C. p. 159.
G. & D. Brady. A Survey for. in sec 32
Divisions of the W ½ of the SW ¼ of

Sec. E & W equally. West end of division
line Beech 15- N 8½ E. 54.
& a rock E. end. of line Pin Oak 20- S 45 E. 78.
st. 23½ X 12 (flat Blue Ash 15- N 60 E. —
The ¼ sec. measured 161 rds. N & S & 160 rds
& 4 lks. E & W. Bk. C. p. 191.

William Worrell & others a survey and partition for. Change in public highway. Beg. in Plainfield & Pittsboro Co. R. at the SE Cor. of the NW ¼ of the SW ¼ of Sec. 32, and running W. dividing the lands of G. W & D. Brady to sec. line between secs. 31 & 32. Thence S on Sec. line 25 rds. & intersecting old location of R.
Bk. C. p. 192.
Cen. on N. of NE ¼ of Sec. 32. J. Hooten Heirs. (By J. A. Clark)
a good st. Beech S 35½ W 49.
Burr Oak S 49½ E. 108
Bk. C. p. 252.

S. from the N ½ mi. st. 40 rds. & 8 lks.
to Linnger & Parks Cor cutting off 20
a. more or less off the N. End. of the 80.
st. 10 X 12 X 18. Beech 18- N 45 E. 118.
Thence W. to the W. line of the E ½ NW ¼
to a cor. st. 10 X 14 B. Walnut 14- N 17 E 100
N. from the center of Sec. 90 rds. & 20
lks. st. 10 X 16. W. Oak 24- N 37 E. 382.
Thence S. 2 ch. 52 lks. to
st. 12 X 20 dividing the W ½ of the NE ¼
in two 40 a. more or less.
gain on the ½ mi. line 33 lks. Thence
E. to line passing N. & S. thro. the Cen.

of N E¼ a flat st. 8X12 B. Oak 36- S 66½ W 88
N. from the Cen. S. NW¼ 90 rds & 21 lks.
st. 10X12. Elm N 53 W 105
Cutting off 45 a. more or less on the
S. gain on the ½ mi. line 36 lks.

Ohio Cleveland. See p. 135

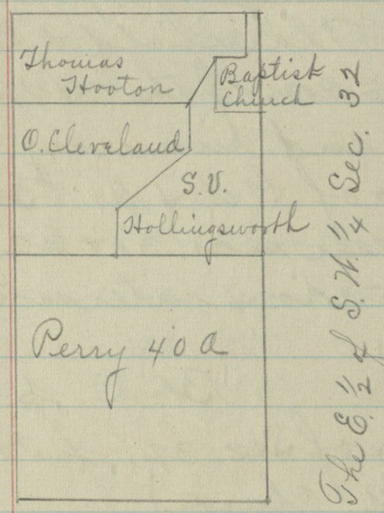

Abners Creek Church & Graveyard.
Being a part of the W½ of the SE¼ & a
part of the E½ of the SE¼ sec. 32.
Beg. at Cen. of said sec.
Thence W. 12 8/10 lks
stone Sugar 22- S 89½ E. 77½
Thence S. 16 lks to a
stone
" W 70 lks. st. Beech 12- S 80 W 10 3/4
Oak 24- N 54½ E. 36.
" S 20 rds. st. Beech 10- N 88½ W 49.
" E 8 " to the line dividing said E & W
halves. st. B. Walnut 10- S 3 W 73¼.
Thence N on said line 28 rds.
" E 2 rds.
stone B. Walnut 5- N 11 W 11
" N. 8 rds. st. 18X20X22 Ash 2- S 13 W 42.
" W 2 rds. to place of beg.
Cont. 1 6/10 a. June 28- 1884.

Plat of Sec 33 Tp. 16 N., R. 1 East.

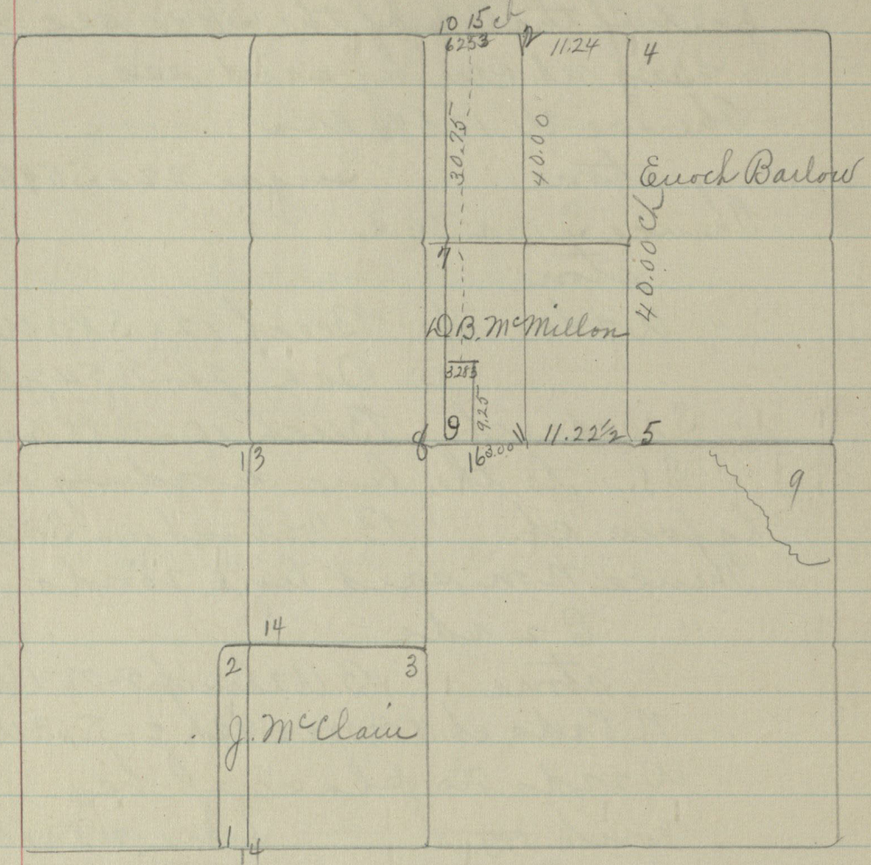

John Mc Clain the SE¼ of SW¼ 33.

1. SW Cor.	Beech 6 - S 1 E.	16.
	Do 10 - S 22 W	21
2. NW "	W. Oak 34 - S 20 W	5½
	Beech 10 - N 64 W	8½
3. NE "	Beech 6 - S 13 W	1½
	Do 8 - N 22 W	21½

Enoch Barlow, the E½ of the NE¼ of 33.

4. NW Cor.	Beech 36 - S 10 W	25
	Do 10 - S 73 E.	21.
5. SW "	Beech 20 N 60 W	10½
	Sugar 10 - S 56 E.	31.

D.B. McMillon. The SW¼ of the NE¼ sec 33.

E Cor.	Beech 10 - N 61 W	6
7. ~~NW~~	Do 30 - N 16 E.	20½
7. NW Cor.	Buch stmp. 15 - S 4 E.	27½
	G. Ash 22 - S 15 W	54

All from Bk. B. p. 283.

NW¼ Sec 33. pt. 18X16.	Beech 14 - S 39¼ W	62.
	Hickory 18 - N 51½ E.	112½

Reagans Cor. taken by agreement of parties. 26 poles & 19 lks. off the W. side of the W½ of the NW¼ NE Cor.

pt. 22X18.	Hickory 24 - N 1 W	39.
pt. 14X12.	W. Oak 36 - S 17 E.	30.
	Pin Oak 6 - N 20½ W	81½

also 53 p. 13⅓ lks. off the W. side of the E½ of NW¼ sec.

SE Cor.	Hickory 24 - N 51 E.	38
	Walnut 3 - N 45¾ W	56½
NE Cor. pt. 16X14.	B Walnut 36 - N 19¾ E.	92½
	B Ash 8 - N 4 W	63½

Bk. C. p. 96

Moore & Hylton. A Survey for in Sec. 33

Cen. of sec. (Huffs old center taken)		
pt. 12X14	Beech 20 - S 23¼ W	35½
Cen. E. of SE¼	W. Walnut 36 - N 15½ E.	40.

SE Cor. of sec. relocated.

	Sycamore 10 - S 83¼ E.	70.

SE Cor of N½ SE¼ of SW¼.

	Sugar 16 - N 41½ W	36½
	Oak 30 - S 61 E.	29.
SW Cor N½	Beech 14 - N 11½ E.	23½
	Sugar 18 - S 17¼ W	26¾
Cen. S. of SW¼	Oak 36 - N 26½ E.	41
	Beech 12 - S 49 E.	54½

Bocks promised in the survey where

then are none

BK. C. f. 144

Hadley & Reid. A Survey for in 33.
Beg. at the Cen. E. of the SE 1/4. Thence
S. 3. 12½ chains to a
st. 8X12. Ash 18-N25°E. 49½
Thence W. 40 ch. to the W. line of said
SE 1/4. where Buckeye 4-N65W 1/4
Do 6-S68W 12.
Thence N. 3. 12½ ch. to the Cen. W of
said SE 1/4. Thence E. 40 ch. to the
place of beg. cont. 12½ a. more or less.
BK. C. f. 153.

Part of the SE 1/4 of the SW 1/4 of Sec. 33.
Com. at the SE Cor. of said 1/4 1/4 and
running N. 36 rds. + 45 lks.
Hackberry 14-S59W 82½
B. Walnut 2-S46E. 51.
Thence S. 53W 22 rds. B. Wal. 14-N12W 14½
" S 8½ W 23 R. + 22 L.
B. Walnut 15-N20W 40.
Do 12-N53E. 54
Thence E. 21½ rds. to the beg. Cont. 3a.
+94 sq. rds. more or less. BK. C. f. 260.

E. line of SE 1/4 sec. 33.
Walnut 36-N15½E. 40.
Com. 12½ rds. Ash 18-N16½ 49½
BK. C. f. 260.
Note. This description appears to be
unfinished or may be elsewhere in
the book.
Cen. Sec. relocated by measurement
B. Walnut 14-N52E. 113½

Cen. E. of Sec relocated by measurement.
large boulder S21½E. 33.
Cor. 43 4 rds. E of sec. Cen.
W. Walnut 12-N5W 43.
Cor. 4. 34 rds. E of N½ mi. N½ mi. Rock
West 108½
A cor. 35. 34 rds. E. of sec. Cen.
Beech 8-N52½E. 84½
B. Walnut 6-S56E. 1 dk. 6½
A cor. 35. 34 rds. E. of N½ mi. stone st.
SE cor. of dwelling house. N40W 160
a cor. 16 rds. 21¾ lks. E of Cen. W. of
Cen. Pine 20-N43E. 71¼.
A cor. 16 R. 21¾ lks. E. of Cen. S. of SW 1/4
sec. 33. Sugar 36-N26W 55.

Survey for Ramsey et al.
6. 25 ch. W. of 12 is 15-Boulder 16 in.
regular shaped
3 ch W of 11 is 16 Boulder 16 in.
wit. by Boulder N. 87E. 3 ch.
W. F. Franklin, S. H. Co.

Plat of Sec. 34 Tp. 16 N., Range 1 East.

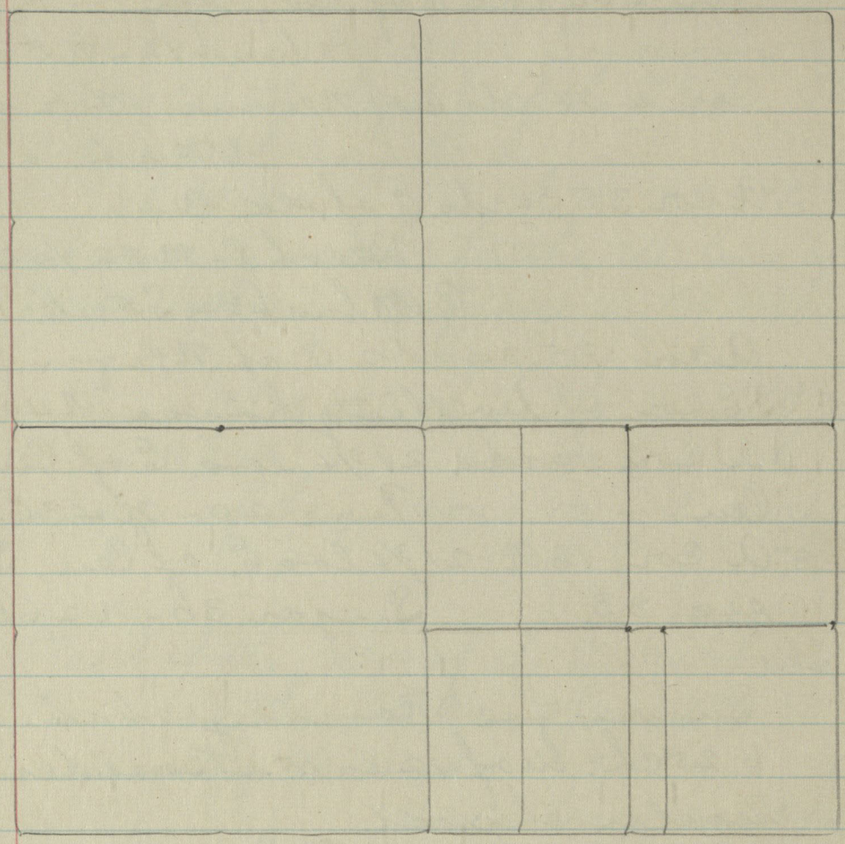

Johnson & Barlow. A Survey for.

Cen. Sec.	Ash 10	S 72½ W.	15.
	Sugar 11	N 13¾ W	26.
Cen. on S. of NE¼	Beech 12	S 15¾ E.	49.
	Do 12	N 61½ W	55½
Cen. on N. of NE¼	Beech 20	N 16 E.	60
	Do 20	N 64½ W	73½
Cen. N. NW¼	Ash 24	N 61 E.	15.
	W. Walnut 10	S 74 E.	18.
Cen. S. on SW¼	Sugar 18	N 3½ W	30
	Beech 20	S 19 E.	9.

Thence W. with Sec. hearing 14 rds.

where is	W. Oak 30	N 31 W	31.

Thence N. with sec. hearing 40 rds.

where	W. Oak 28	N 64 E.	9.
	Beech 10	N 86 W	31.

Thence N. with sec. bearing 34 W. 38 rds.

	Beech 16	N 20 E.	53¼
	Do 12	S 30 W	18.

Thence N. 60 W with sec. bearing 27 rds.

	Sycamore 10	N 70 E.	99½
	Do 8	E.	5½.

Thence N & E. meandering with the Creek to the E. boundry of the W½ of said NW¼. 25 rds. S of the NE cor. of said ½¼.

where	R. Oak 18	S 68½ W	43.
	Cottonwood 30	S 78 E.	58¾

BK. C. F. 11.

Morris Hornady. A survey for in sec. 34 Cen. E. of SE¼.

st. 16x24	Beech 16	N 75 W	85.
	W. Oak 40	N 27 W	176½
E½ mi. st. 14x18.	Sycamore 5	N 81 W	77.
	Beech 16	S 77 E.	83½
Cen. of SE¼ stone	Beech 16	N. 15 W	25.
	Do 16	N 39 E.	40¾.

BK. C. F. 181.

20 rds. E. from Cen. SE¼			
	Beech 30	N 47 E.	48.
45 rds. W. from Cen. N. SE¼.			
	Beech 20	S 69 W	19.
5 rds. W of the Cen. S. W½ SE¼.			
	Beech	S 14 E.	1 rd 5½
60 rds. W from SE cor. sec.			
	Walnut 10	N 32 W	126.

Cen E. of NE¼ of SE¼.
(st. promised.)

Cen. W. NE¼ SE¼.
(st. promised) Beech 22 N 61 W 52.

Wm. Pike Land Partition in Sec 34 & 35

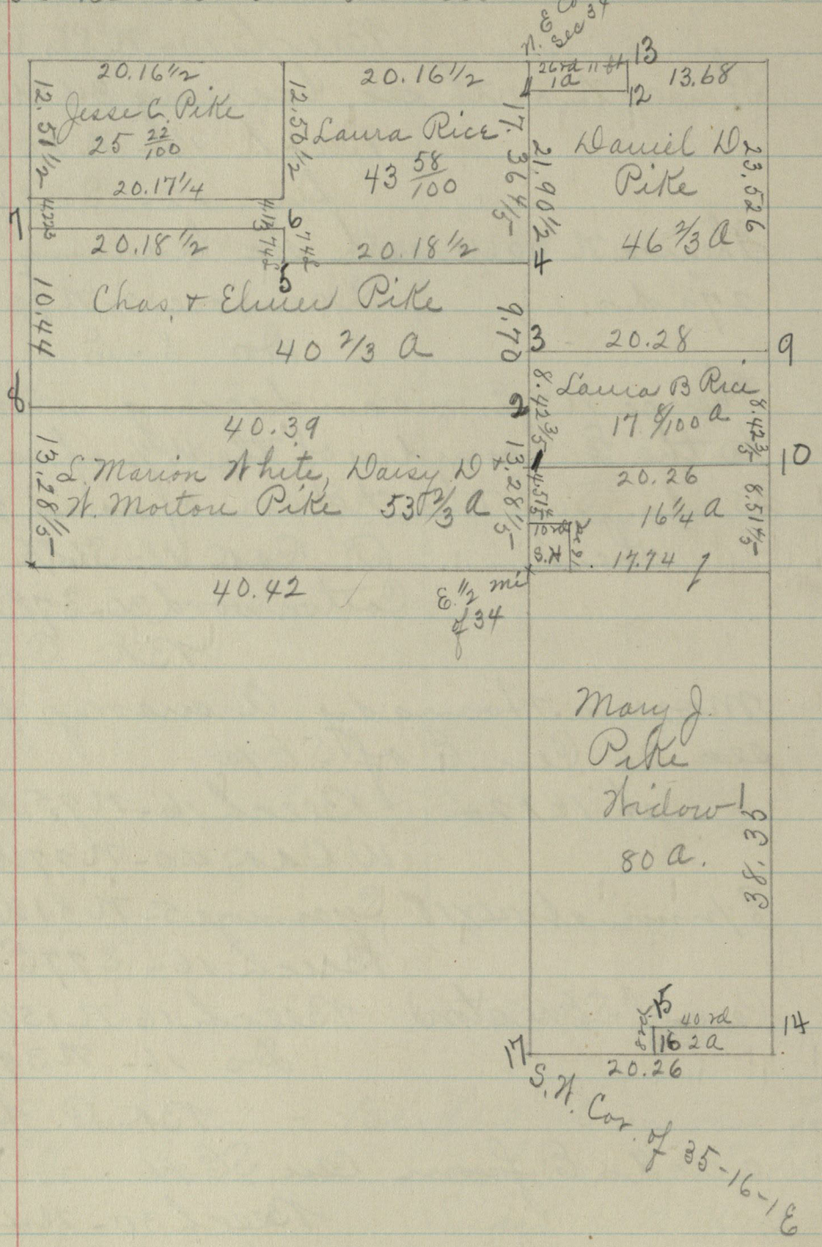

Wm. Pike Land. Partition Secs. 34 & 35.
Plat p. 115 Old book.

1.	st. 6X8X10.	Stone S89E.	18⅔ ft.
		Oak 36 S25E.	99 "
2.	" 8X8X13.	Beech 28- S78¼E.	131 "
		Stone N77½W	18½ "
3.	" 8X10X12.	Do S87½E.	14⅔ "
		Do N83½W	19 "
4.	" 10X11X13.	Stone N39¾W	28¾ "
		Do S88E.	13½ "
5.	" 8X10X15	Stone S46W	24⅓ "
		Do N46E.	37⅓ "
6	" 8X12X15.	Stone S41E.	16¾ "
		Do S	48⅚ "
7.	" 7X12X14	W. Cherry S6½W	83 "
8.	" 6X8X16.	Stone S3½W	12 "
9.	" 10X12X18.	Do S4W	18⅓
10.	" 12X12X18.	Do S20E.	20⅚
11	stake	Nowit	
12	"	" "	
13	"	" "	
14	st. 6X8X12.	B. Walnut 3-N24½E.	7¾ ft.
15	" 8X13X16.	Beech 30-S5¼W	62⅓ "
16	" 8X10X10.	Beech 30-N4W	68 "
17	" 8X12X12.	B. Wal. 24-N59E.	86 "
		Ceder 6-S18½W	22⅔ "

J. W. Trotter,
Sur. Kend. Co.

Plat of Sec. 35 T. 16 N. Range 1 East.

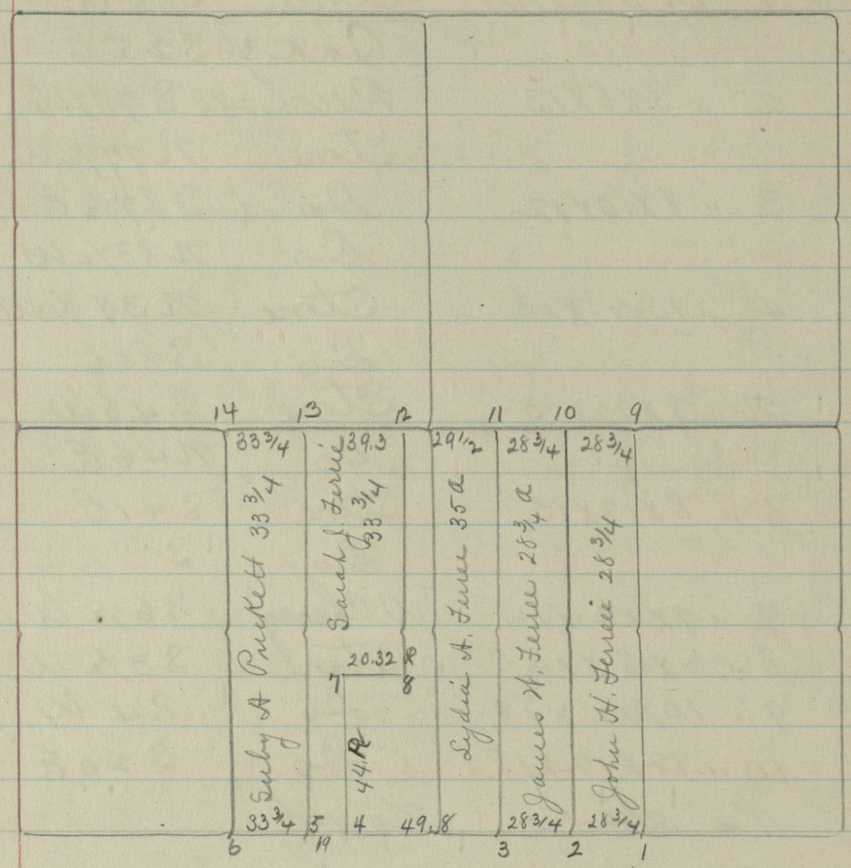

Sec. 35. 36 Cor. S. 16 R 1 E.

Ezekiel Moore Beech 18 N 81 3/4 E. 47 1/2
Elm 22. S 48 1/2 W 18 1/2
(This description stops short.)
BK. C. J. 6.

NW 1/4 Cen. N 1/2 20 X 15. Appletree 2 - S 58 E. 80
60 a. and the proportional gain off the N End of the E 1/2 of NW 1/4. see. tree from cor of Orchard

4 SW Cor. W. Oak 24 - N 8 E. 10.
stone rough and round. no wit.

William Morris. The W 1/2 of the NE 1/4
Sec. 35. 60 a. on the N. End with the gain
3 E Cor. Swamp ash 20 - S 36 W 33
Beech 18 - N 34 E. 38 1/4

Balance of 60 carried over.
NE Cor. st. 15 X 11 flatsq. Wal. 6 - S 50 1/2 E. 97.
Beech 15 - N 40 W 90

SW Cor. Round st. 10 in.
Beech 14 - N 37 W 29 3/4.
BK. C. J. 85.

2. st. 10 X 10 X 20. B. Walnut 10 - N 57 E. 92.
3 " 12 X 12 X 21 Do 10 - S 80 1/2 W 421.
4 " 16 X 16 X 8 Do 12 - Won line 319.
5 " 8 X 10 X 12 Do 12 - N 65 E. 80
6 " 21 X 10 X 10 Do 12 - N 25 W 107 1/2
7 " in mid branch. St. in W. bank of Creek
8 " 20 X 12 X 12 St. under S 55 W 134
NE. Cor. barn
S. 55 W 134.

9. Cen. N. S. E. 1/4 st. 20 X 16. Walnut 10 - N 82 1/2 W 30
10. st. 10 X 12. B. Oak 24 - S 36 1/2 W 11 1/2
11 " 10 X 12. W. Walnut 4 - N 86 W 18.
Mulberry 6 - N 85 1/2 W 49.
12 " 10 X 12 Beech 10 - S 28 E. 90
13 " flat rock Elm S 70 E 47

14 Cen. NW¼. st. 20X12X12 Hickory N78W 80.

19.98W. of Cen. N. of NE¼. a fig. 1.
st. Beech 20- N4½E. 38½
120rds. S. of the above Cor.
Beech 24- N9W 39.

Survey for School House in SW Cor. of NW¼.
16rds. N of W½ mi.
st. is st. 3X8X12. Beech 16- N81E. 114¼
Do 18- N45½E. 105.
Thence E. 10rds. st. 6X10X14. Do 16- N17W 32.
Do 22- S22¾E. 21¾
" S. 16rds. st. 6X8X12. S. Ash 12- N65½E. 42½
Beech 18- N61¼W 82.
" W to the place of beg. 1a.

Survey for John H. Free.
Cent. Sect. st. 16X18X12. st. S. on line 53.
3½ mi. st. 22X18X10 " N. " " 25¼
B. Walnut 18- S76E. 120.
W.F. Franklin, Sur. H. Co.

July 31- 1899.

Plat of Sec. 36 T. 16 N., Range 1 East.



James Jalf. The NE¼ of the SE¼ of sec. 36.

1. NW Cor. Beech 12 - S 14 W 18.
W. Oak 22 - S 7¼ E. 19.

2. SE Cor. Beech 6 - N 31 W 16.
In W. side of tree. Bk. B. f. 284.

The ½ mi. post W. in sec. 36 relocated old wit. trees still standing.
st. 22 x 12. Bk. C. f. 86.

The S½ of the NE¼ of sec. 36. SW of the ford.

SE Cor. B. Oak 42 - N 25 W 1½
Elm 30 - S 62 W 3.
SW " W. Ash 23 - S 72½ E. 19.
Beech 15 - S 14 W 18.
NW " Oak 36 - S 38 E. 26.
Do 30 - N 62 W 50.
NE " Beech 8 - N 10 E. 40
Maple 8 - S 29½ E. 60

The NE¼ of the NW¼ + the NW¼ of the NE¼.

NW Cor. Walnut 30 - N ½ E. 70.
SW " (said to be incorrect. Corrected f. 85 Bk. C.) Oak 30 - S 20 W 14½
Beech 10 - N 5 E. 32½
SE Cor. Beech 12 - S 35 E. 14½
Elm 30 - N 82½ W 26.
NE " Oak 30 - S 38 or 58 E. 26.
Do 30 - N 62 W 50.

SE¼ of the NW¼ and SW¼ of NE¼

SW Cor. Beech 8 - S 8 3 E. 5.
Hickory 15 - N 26½ E. 5.
NW " Oak 30 - S 20 W 14½
Beech 10 - N 5 E. 32¼
NE " Beech 12 - S 35 E. 14½
Elm 30 - N 82 W 26.
SE " Ash 23 - S 72½ E. 19.
Bk. C. f. 35.

Cen. S. of NW¼ Lapham's Cor. taken by consent. Hickory 20 - N 26½ W 25.
Beech 10 - S 83 E. 5.
Cen. NW¼ st. 34 x 15. Oak 30 - S 38½ W 17.
Lynn 18 - S 35 E. 62.
(This corner is corrected by request of the owners.) The former having been

set by Deputy Surveyor Harvey, under Hadley + the record be made of this cor. is null + void found on page 35 blk C.

NW 1/4 Cen N.
st. 38X25 in R. + also in bridge.
Walnut 3. N 1½ E. 64½
½ mi. post. N. st. 20X5. Burr Oak 33 - N 31½ E 142.
small on N. of NW 1/4 73.
BK. C. p. 85.

J. D. Boats, the SE 1/4 of the NW 1/4 of Sec. 36. Beg. at the NW cor. thence S. with sec. bearing 80 p. + 11½ lks. Thence E. with sec. bearing 79 p. + 13¾ lks. where. st. 24X14. Sycamore 6 - S 22 E. 57 l.
Elm 12 - N 29½ E. 1 2 l.
Thence N. with sec. bearing on (parallel with first line) 80 p. 11½ lks.
st. 20X12. Hickory 5 - N ¾ E. 54
Thence W. 79 p. 13¾ lks. to beg.
BK. C. p. 121.

James Jaf NW cor. relocated from old witness
Elm 20 - N 19 E. 1 ch fk
Beech 18 - S 41½ W 56½

E ½ mi. st. from old witness.
a st. 8X15. Elm 8 - S 68½ W 83½
B. Oak 8 - N 66½ E. 70½
Cen. E. SE 1/4
st. 8X16. Beech 20 - S 40 W 68.

Cen. S. SW 1/4.
a st. 4½ l. E. Cen. N. NW 1/4 sec. 17. 15. 1 - E.
S ½ mi. relocated.

a st. 9 L. E. N ½ in stone Sec. 17 - 15 - 1 E.
BK. C. p. 309.

N ½ mi. a good stone
Cen. N. NW 1/4 a good st. agreeing with witnesses in Course + Distance
NW Sec. Cor.
a good st.
All of the above corners are in exact straight line. Good evidence of being correct.
BK. C. p. 398.

Plat of Sec. 1 T.p. 15 N., Range 1 East.

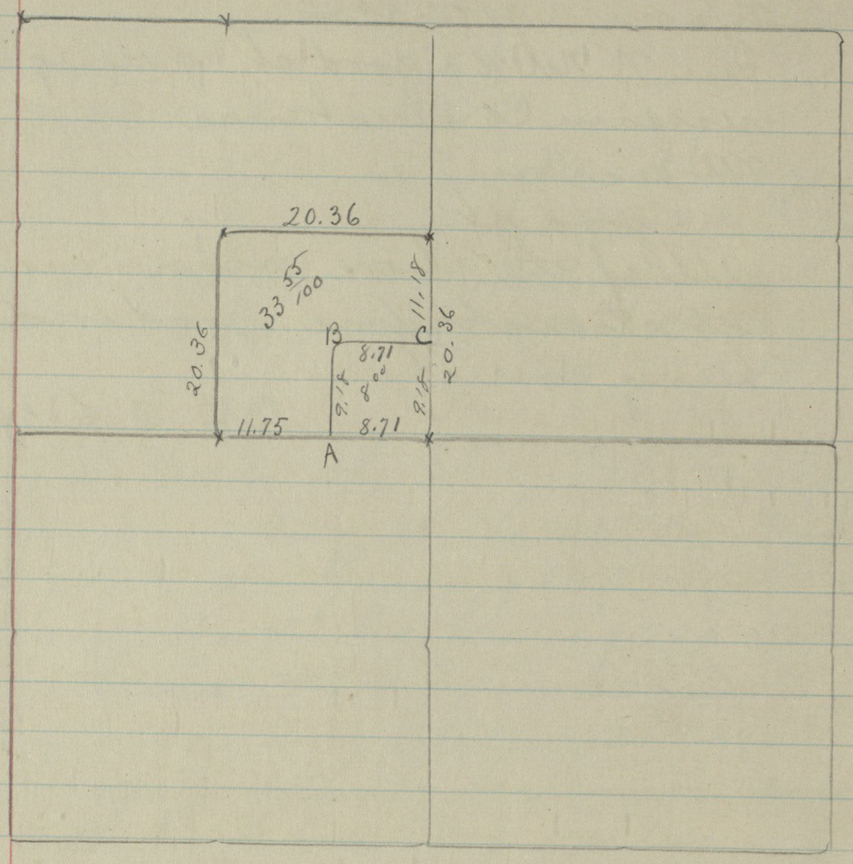

Gilbert Palmer, the SW 1/4 of the NW 1/4

NW Cor. Hornbeam 6 - S26W 7½.
Ash 12 - S64E. 27½
NE Cor. Oak 3 - S36W 2½
Maple 2 - N36E. 5.

William S. Carpenter the SE 1/4 of NW 1/4

NE Cor. G. Ash 10 - N1E 15½
Beech 12 - S5E. 20.
BK. C. p. 249.
Cen. S. of NE 1/4 relocated from Gregg's old stumps. Beech 10 - N4W 15.
Ash 4 - N57E. 45½
Cen. N of NE 1/4 Poplar 30 - N42W 119.

Hickory 24 - S42W 117½
Cor. between S½ & N. fractional ½ of E½ of NE. 1/4. st. 24X16. Hickory 24 - S45W 25.
Beech 12 - S45E. 31.
BK. C. p. 35.

NW cor. of Sec. 1. relocated by measuring & tracing old lines witness trees all gone. Parties all satisfied.
st. 28X18 three sides square, the other rounding & tapering to top.
large rock. S43¾E. 172.
½ mi. post on N. relocated by measurement. st. 22X23 sharp at top.
G. Ash 22 - S7½E. 31½.
NW 1/4 Cen. N. st. 16X12 rounding & square on top. Poplar 36 - N60¾W 139.
BK. C. p. 121.

Dedrick Sutton. 32 a. Beg. on the line dividing sec. 1 E & W through the Cen. and E. of the NE cor. of the W½ of the SW 1/4 32 poles & 12 lks.
stone Walnut 4 - S73W 119.
R. Oak 10 - S67½E. 116½
Thence S. with sec. bearing 80 p. & 4 lks. where st. 16X10 flat Beech 10 - S69½E. 65½
Do 15 - S17W 64.
Thence E. with sec. bearing 64 p. & 24 lks. st. 18X13 flat. Beech 20 S79E. 14½
Do 14 - S67½W 26¾.
Thence N. with sec. bearing 79 p. & 23 lks. where 15 in. one side flat.
Elm 15 - S14½E. 51.
Cor. of Sec. st. 18X12. Walnut 5 - S70W 140.
Cen. W. of Cen. st. small. Swamp Ash 12 - S53½W 57.
" N. " " allowing for friction Hadley's

cor. found 1 ch. too much to the S. which was taken from Gregg's old survey which was miserably wrong no having run through the Sec. E. & W. + all in consequence of not having found the Cen. Sec. right.

St. 18X16 square Ash 12 - N 86 W 14

Beech - N 74 E. 57¼.

Cen. NW¼ allowing for fraction

St. 16X12. Maple 5 - S 80 E. 24.

Do 7 - S 23½ W 28.

S E¼ of NW¼ Cen. N. being divided N + S. Beech 18 - S 26 W 17

Do 10 - N 83 W 44.

S cor. of said divided 40 & poles + 3 L. E. of a certain 32 a. cor. above described on first described cor.

BK. C. f. 124.

A cor. 38 rds. E. of the Cen. of the NE¼.

John H. Davis SE cor. a

St. 16X10X12. Old stump 20 - S 21 W 96.

A cor. 38 rds. E. of the Cen. of the NE¼.

J. H. Davis NE cor.

St. 10X12X6. Rock 10X12. S 10½ W 41½

80 rds. S. of the Cen. on the N. of the NW¼ cutting off 40 a. more or less. Wm. Ross being present, the original owner, + the settler of the tract who testifies to the Sale only covering 4 a. as called for by Deed.

Elm 24 - S 23 W 16.

Thence W. to Sec. line + 80 rds. S of the NW Cor. of sec.

St. 10X16 Stone S. on line 80

Mr. Ross testifies that when the land was sold it was measured to be 80 rds. + the fence shows the intention of the parties in the Sale. The survey is made accordingly.

April 12 - 1881.

Plat of Sec. 2 Tp. 15 N., Range 1 East.



Phillip Mc Clain. W½ of SW¼ sec. 2.

1. S E cor. W. Oak 30- S 1 W 57.
Beech 22- N 10½ E. 61.

2. N E cor. Sugar 22- N 7½ E. 51
Beech — N 2 ¼ E. 37.

Benj. F. Herron. E½ of the SW¼ sec. 2.

3. Cen. of Sec. or N E Cor. Beech 12- N 3 ¼ W 6.
Do 22- S 21 W 31.
Bk. B. p. 249.

John Notton. The N E fractional 40: 41.09 sec. 2.
S E cor. st. 36 X 22 wedge shape
Maple 6- N 35 ¾ E. 54.
Ash 18- N 66¾ W 50.

N E¼ cen. N. st. 20 X 14. Cottonwood 6- N 86½ W 216
½ mi. post. on N. rel. by measurement. old trees all gone st. 22 X 13. two sides square & two rounding tapering both ends. Wal. 3- S 68½ E. 45.
S E¼ cen. W. st. 21 X 14. Burr Oak 10- S 4 W 48¾
Buckeye 14- N 46¾ E. 67¼
Cen. of N E¼ st. 14 X 16 sq. Sugar 18- N 37½ E. 28.
Beech 12. S 87 W 15.
Bk. C. p. 121.

Plat p. 20 old Bk.

a. Beech 9- N 63 W 5
Do 12- S 53 E. 42.

b. Beech 10 S 34 W 34
Do 20- N 8 E. 40.

1 Sugar 14- N 69 W 22
Lynn 10- S 29 E. 23.

6. Beech 12- S 79 W 14.
Ironwood 4- S 78 E. 29.
Bk. B. p. 249.

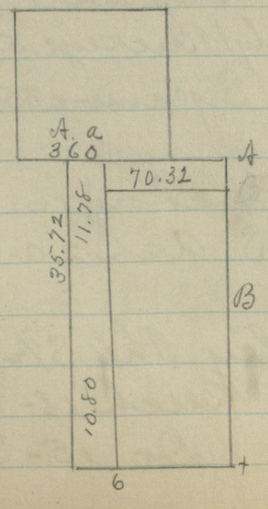

Plat of Sec. 3 Tp. 15 North, R. 1 East.

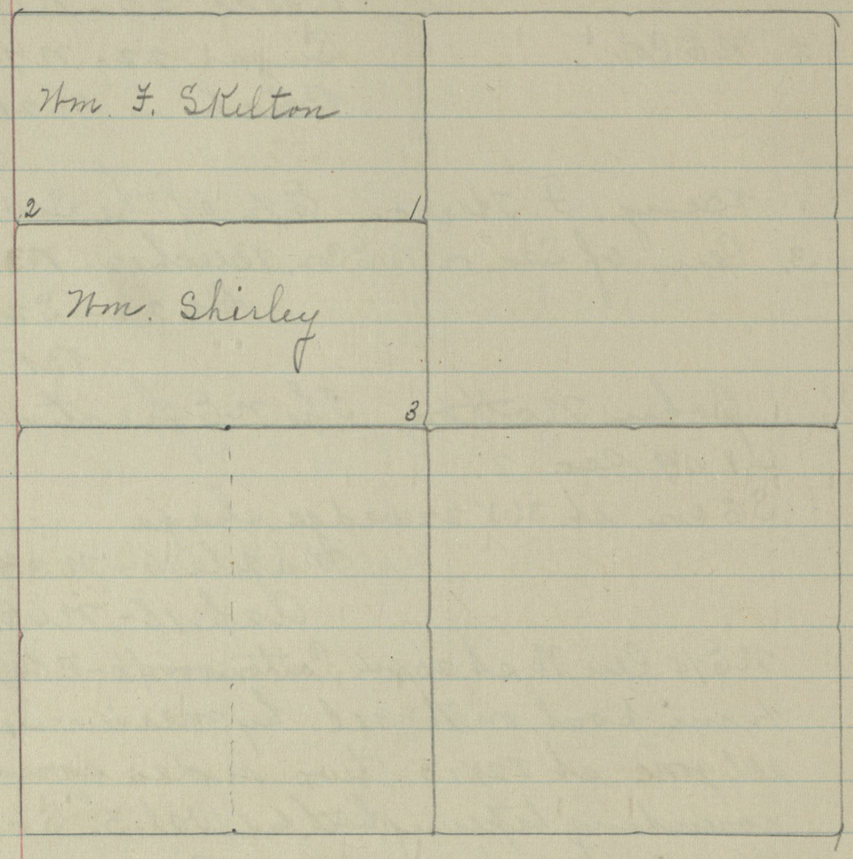

Wm. F. Skelton N½ NW¼ sec. 3.

1. SE Cor. Ash 14-N33E. 25½
Sugar 20-N84W 25.
2. S¼ cor. (SW cor probably) Buckeye 15-N 22½
Sycamore 35-S19W 12.

E. Huff NE cor. Hickory 16-S55½E. 58
S. Ash 20-N54E. 43.

William Shirley. The S½ of NW¼.
3. SE Cor. Beech 18-N22½W 30
Do 15-S48E. 19.

Difference in corners of Sec. 3 on 34 at the E. Cor. on the Tp. line between 15 & 16 R 1 E. is 8 p. 141.24 lks. and at the W. Cor. as expressed in the field notes. The ½ mi. post for 34 did correspond with the field notes but is changed to agree with facts as there was a mistake in the original field notes at said E cor. I have since been there and found Huff to be right.

all from Book B. p. 250.

Wm. Shirley & others. A survey for. Commencing 33 poles E of the SE cor of the NW fract. at ¼ or N½ of ¼.

Pin Oak 24-N35W 46.
Sycamore 2-N83E 33.

Thence N 5W 34 poles & 20 lks.

B. Walnut 30-N31¼W 62.
W. Oak 60½E. 124

Thence N. 72 E. 37 p. & 3 lks. to the sec. line. 7 p. & 22½ lks W. of Beech 13-S42W 69½
W. Oak 30-S15E. 46½
& P. Oak N77W 33½

4/22/1846. BK. C. p. 7.

S ½ mi. post sec. 3.
relocated Sugar 16 N18½E. 38.
Sycamore 20-S33½E. 26.

Methodist M. House. Beg. 3 p. E. of the above ½ mi. post.

Sugar 24-S76E. 18.
Beech 16-N17W 58.
Thence N. 9 p. W. Oak 26-S33¾W 27
" E. 20 " Beech 12-S W 24.
" S. 9 p. to the line & 20 p. E of the beg. Sugar 20-N66½E. 25

Beech 14- S 33½ W 29.
BK. C. f. 9.

Wm. Shirley & others. A survey for.
No cor. named Beech 14- N 68 W 80
Sycamore 8- S 19 W 96.
Cen. W. of said ¼ (don't doesn't say what ¼)
Beech 20- N 56 W 32½
Do 14- N 34 E. 60½
½ mi. on E. of sec. rel. Sugar 18- N. 38½
Beech 6- S 65 E. 52½
Sugar 20- S 63½ E. 47.

Cen. of Sec. Beech 16- N 60 E. 44.
Do 20- S 23 E 47.
BK. C. f. 10.

½ mi. post on S. of Sec 3. relocated a
st. 28 X 20 W. Elm 24- S 33½ W 63½
Sycamore 20- S 31½ E. 27.
BK. C. f. 10.
S E ¼ Cen. S. st. 18 X 10. Beech 11- S 61 W 58.
S E ¼ Cen. N. a st. a little N. of the proper place because a large Hickory stump.
Beech 24- S 31 E. 84.
S E Cor. sec 3. bel. a good st. and moved S 7 lks. from where Hadley had made the same. all done by request of parties, and because it was strictly required in order to stand in the line with the ½ mi. post, and sec. cor. E. Walnut 4- N 34½ E. 43.
Burr Oak 40- S 41½ W 110.

L. W. Jenkins & C. Johnson. a Survey for. Sec. 3.

Cen. N. of SW¼ W. Walnut 6- S 54 W 26½
B " 10- S 77 E. 42.
" S. of SW¼ Beech 24- S 50 E. 71.
BK. C. f. 153.

Worrell & Jenkins. A survey for.
Beg. at the W¼ mi. post.
where Sycamore 12- N 53½ W 49.
W. Walnut 12- S 75 E. 61.
Thence E. 6 ch. Sycamore 6- S 28 E. 24
Do 14- N 7 W 17½
" S. 15 " Ash 12- N 61 E. 63.
Sycamore 12- S 69 W 106½
" S. 30 W. 5.83 ch. to the S. line of NW¼ of the SW¼. Lynn 18- N 77 E. 86.
cottonwood 28- W. 77½
Thence W. 3.08 ch. Cen. W. of the SW¼.
Stone S 64½ E 48
" N. 20.06 ch. to beg. cont. 11 39/100 a. more or less.
BK. C. f. 153.

Cor. 33 rds E. Cen. W N. NW¼ set by Hadley.
st. 24 X 16.
Cen. W. of NW¼ st. 24 X 14. Hackberry 16- N 63¼ W 59.
Thence N 5 W 34 rds. & 20 lks.
st. 30 X 20 X 20. Stone 14 X 12. S 62½ E. 48.
Do 12 X 20 or 10 N 23½ E. 81.
Thence N 72 E. 6 rds & 13½ lks.
Cor. st. 16 X 24 P. Oak. N 82 W 33½
W. Oak S 15 E. 46½
Thence N. 60 E. 72 rds. & 303 lks.
where st. Hickory 14- S 5¼ E. 101½
Beech 14- S 5¾ W. 122.
4 Cor. 9 rds. S of Cen. E. NE¼
st. 16 X 12. W. Walnut 14- S 46 W 63½

Sugar 24- S82W 43.
Cor. 11 rds. 2 lks. E. of Cen. W.
B. Walnut 10- N45W 75
Sugar 10- N37E. 58
NE¼. stone
Cor. +12 rds. W of 2nd cor above (+)
Beech 12- N33W 11
W. Oak 16- N82½E. 67
Cor. 11 rds. +2 lks. E. of
N/2 mi. st. 16X30 W. Oak 16- S10W 140
Hickory 14- S67¼W 172.
BK. C. p. 232.
NE Cor. sec. 3. relocated by running from
S. by the cor. smallest, largest, W on line 40
BK. C. p. 268.

NW Cor. sec. 3 & SE Cor. sec 4.
smooth st. 24X9X8. B. Walnut 12- S44W 42½
Sycamore 36- N13E. 40.
BK. C. p. 335.

Cen. W. SE¼ SW¼.
st. 12X13X16. Stone N15W 47.
Do N25E. 47.
BK. C. p. 318.
SW Cor. st. 22X12X10. from Government wits.
Hackberry 10- N61E. 85½.
Do 10- S20 39.

Cen. N. SW¼. rel. by a Survey and old
witnesses st. 20X16. B. Walnut 16- N15W 39.
Do 12- S79E. 42.
Cen. E. NW¼. st. 18X20 B. Ash N70E. 58
Beech N11E. 105.
11 rds. 2½ lks. E of Cen. of sec.
st. 12X18X20. Ash 6- N89½W 74½
Stone 12X20. N. on line 37½
variation 3°.
17 rds. +2½ lks E. of Cen. E. NW¼.
st. 18X30X8. B. Walnut N42½W 21¾
Grey ash S22½E. 40.
112 rds. W. of Cen. E. of NE¼.
Sugar 6- S58½W 43½
Maple 30- N71½E 59.

Plat of Sec. 4 Tp. 15 N., Range 1 East.



John Mc Clain N E ¼ Sec. 4. & SW Cor. on sec. Cen. W. Walnut 6 - S 20 E. 10
Buckeye 6 - N 67 W 5.
Bk. B. f. 250.

Siggerson Road in Sec's. 4 & 5. ½ mi. between them. Thence N. 149 f. & 18 lks. to Sec. Cor. Thence W. 72 f. to ¼ mi. post. Thence N. 226 poles
where is Elm 30 - N 28 W 33.
W. Oak 60 - S 20 W 45.
to Johnson's Road. . Bk. C. f. 53.

Parson's Partition of ¾ off the E. end. Beg. at N E Cor. of a tract of land. Thence

S. with Sec. bearing 81 & 15 lks. to S E Cor. of said tract of land.
Thence W. with the S. line thereof 120 p. & 12 lks. Beech 16 - S 4 E. 19.
Do 15 - N 4 W 53.
Thence N. with sec. bear. 80 p. & 12 lks. to the N. line of said land.
Beech 6 - S 72 W 2½
Do 8 - N 76½ E. 11
Thence E. with said line, 120 poles & 20 lks. to the beg. Bk. C. p. 122

Wenson Hardin. A survey for. See. E ½ mi. of Sec. one additional witness.
Cottonwood 20 - N 87 E. 76.
S ½ of the E. side of Sec. measure 132½ rds Distance from S E cor. to Cen S. of S E ¼ 81.08 rds. one good wit. standing at Cor. sec. 34 9 & 10 & stump of other found.
Buckeye 10 - N 7 W 11.
Bk. C. p. 201.

William King. The E ½ of Sec. 4.
N E Cor. Beech 18 - West 20½
Do 18 - N 7 W 7.
S W Cor. Buck 18 - S 23 W 32
Do 8 - N 10 E. 4
Bk. B. f. 253.

Plat of Sec. 5 Tp. 15 North, R. 1 East.



Moses Dooley S½ of NE¼ &
NE Cor. Ash 3 - S. 5.
Beech 24 - N63E.

William King W½ of SE¼ &
NE Cor. Elm 16 - N32E 1.
Buckeye 12 - S12½W 27.
Bk. B. p. 251

½ mi. post on N. side of Sec. 5 on town line is 216 lks. W. of full ½ mi. Ash 5 - S61¾W 19.
Poplar 10 - N43½E. 20.
C Sec. Cor. (doesn't say which) Hick. 34 S8½E. 159.
Do 36 - S12¼E. 176.
Bk. C. p. 6.

b B A

½ mi. stone post on E. side relocated.
St. 24X18 flat. W. Oak 30 - N80E. 104½
Hickory 20 - S78W 26.
20 a. off the NE end E½ of SE¼.
& SE Cor. St. 12X12. R. Elm 12 - N64E. 4½
Do 12 - N83W 42.
SW Cor. St. 18X14. W. Walnut 28 - N50½E. 11.
Elm 28 - S37W 58½
N. End 81 p. & 8 lks. E & W ends each.
59 poles 8½ lks. and S. end 81 p. & 8 lks.
SE¼ Cen. S. St. 15X10. Beech 18 - N48E. 95¼
Do 14 - N48½W 59½
both witnesses have low tops.
Bk. C. p. 100.

Miller & Thompson. A Survey for.
The S½ mi. of the E½ of the W½ of the SW¼ (20 a more or less conveyed to G. I. Hawkins.
NE Cor. of tract 13. W. Walnut 10 - S55E. 141.
Do 10 - S7E. 204½
NW Cor. Rock W. Walnut 10 - S86½E. 97.
W. Cherry 10 - N16½E. 25.
April 16 - 1867. Bk. C. p. 199.

Cen. NE½ SW¼ (40 R + 12 lks = ½) the 50 stone Buckeye 10 - N76¾E. 23.
gain N. & S. 48 p. lks.
Thence S 39½ rds. B. Walnut 6 - N43½E. 12

Survey for Matilde Carter & S. V. Hollingsworth. Divis. of N.E.¼ E & W. E¼ of ¼ St. 12X12X7. St. N53W 24½
Do N34½W 45.
Cen. Sec. by measurement on W¼ of ¼ of NE¼ St. 17X10X5. Stone S3½W
N3½W

Making divisions E+W of N E¼ of Sec. 5
rel. N W Cor. of Sec. 5 + N E Cor. of Sec. 6.
by old wit. Parties not satisfied measured to find same and came out 4 lks.
owering to dis. measured (4 mi.) and
roughness of ground could not tell
which was right. Found Cen. N 36 L.
too far N. Placed a St. 36 lks S.
BK C. f. 370.

101 rds. N. Cen. S. of SW¼ of SW¼ a
St. 14x9x9. Cherry 16- S. on line 51.
The Cen. N. of SW¼ SW¼ found to be
too far East. and actual did not cor-
rect it.

Sec 5 T15-16.
I reestablished the ½ mi. Cor. on
N + S. line from one old wit. (taken
from (BK. C. f. 6) well preserved)
Cor. St. (15x15x8) Stone (14x7) N 86. 30
Rock (6x11x13) S 23 W 72.
BK. C. f. 368.

Plat of Sec. 6 Tp. 15 North, Range 1 East.



½ mi. post on N. st. 18X15 Sugar 20-S40½E. 27½
Do 12-N57½E. 20½
BK. C. T. 46.
SW. Cor. sec 6-st. 22X18 Beech 16-S4E. 75.
Thence E. 9 poles & 17 lks. to ½ mi. post.
st. 26X18. Beech 18-N1E. 145½
W. Oak 32-S13½W 110
Cen. of Sec. st. 18X12. W. Oak 36-S2½W 98.
Thence E. 59 p. & 3½ lks. to a cor. described in deed said to be 60 poles. one stump
st. 24X18. Beech 12-N41W 111½
Thence N. 78 p. & 18 lks. to another described

cor. st. 18X16. Sugar 26-S14E. 96.
Do 12-S. 95.
Thence W to Gregg's Cor. lacking 14½ lks.
st. 24X18. Beech 18-N20W 25.
Ash 13-S46E. 35.
BK. C. T. 60.

James Garrell & Robt. McGee a survey for. Cen E of NE of sec.
Sugar 22-S11W 62½ lks.
Do 14-S86½E. 27½ "
Cen. N. of Cen. st. 10X12X14. St. (12X22) E. 15 "
Do (24X10X24) W 15 "
Cen S. of SE¼ of SE¼.
st. prom. Stone (19X11X5) N 38.
Cen. SE¼ st. 5X16X9. Stone N. 10.
Cen. N. SE¼ st. 16X13X9 Elm 22-S51E. 51
" N of SE¼ of SE¼.
st. 9X12X7 Beech 24-S26½E. 47½
20.166 rds. N. Cen. N. SE¼ SE¼.
st. 15X20X8½ set deep round on top
Elm 13-S89½E. 107
Hickory 19-N59½E. 175.
52.825 rds. E. Cen. N. SE¼.
st. 10X10X10. St. W 19.
100.91 rds. N. SE Cor. of Sec.
st. 20X12 thru Beech 15-N88W 19.
26.908 rds. W. of Cor. described on next line above.
st. 10X12X8. Oak 10-N55½E. 26.
Do 10-S13½E. 40.

L. W. Jenkins. A survey for. as Trustee of Washington Tp. to locate the cor. of Sec. 5 & 6. T. 15-1E. which will establish the road

on the N. line of said sec. 5 over which there was a dispute.

After retracing lines we established the Cor. to 5+6 on the N. as follows:

St. 18X24X41. Rock (17X16X24) N 22 Lk.
Do (7X18X24) S. 18"

The above cor. planted in the presence of and to the satisfaction of all concerned.

Cor. S. of SW of Sec. 32 T. 16-E.
St. 9X15X24. Stone N 60 W 43 Lk.
June 20-189

Plat of Sec. 7 Tf. 15 N., Range 1 East.

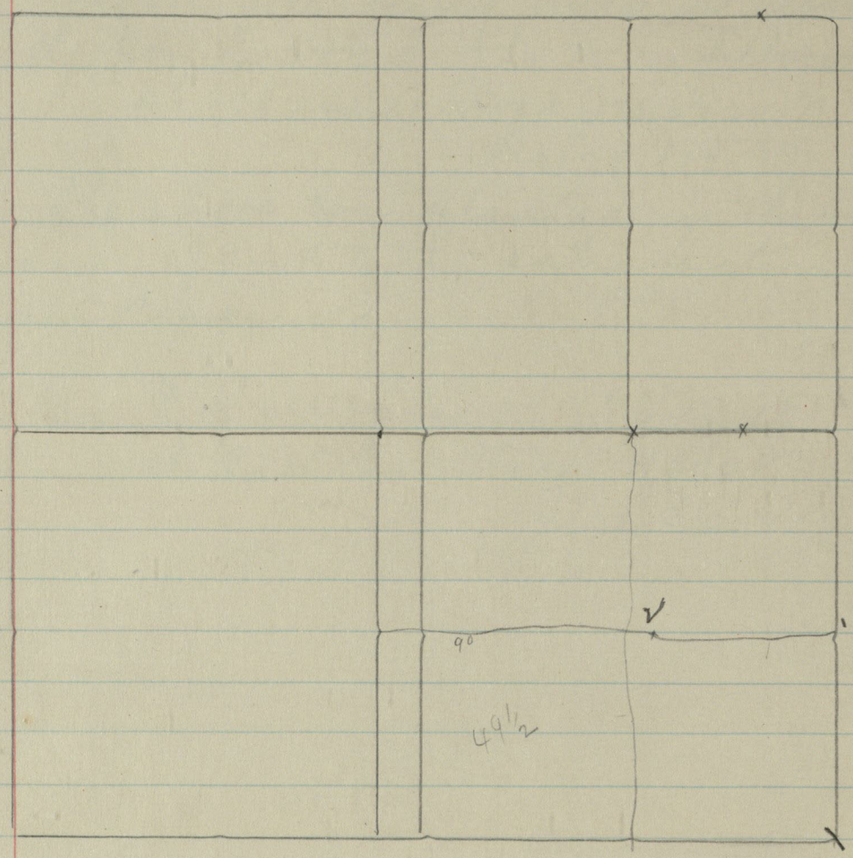

40 a. off the N. end of the W½ of SE¼ also part of the fraction on the N. end of the SW¼ of Sec. 7.

Beg. at the NE. cor of 80. Thence S. with sec. bearing 70 poles + 24 lks. " W " " " " 90 " + 3 " across the 80 and also across the fraction to the meridian line Poplar 40 - S83W 23.
Walnut 22 - N10E. 53.
Thence N. with said line 70 poles + 24 lks. to the NW cor. of fraction. Thence E. with sec. bearing 90 poles + 7 lks. to the beg. SE cor. Sugar 5 - S5E. 188½

Poplar 4 - N15½E. 28.

The remainder of the 80 + fraction cont. 49. 3. 32:
E. line 96 p. + 7 lks. S. line 89 poles 18 lks. SE Cor. Beech 15 - S72½W 21
Elm 5 - N6E. 37.
Bk. C. f. 90

Jones & Mc Kee. A Survey for in Sec. 7 SE cor. of W½ of SE¼.
st. 25 x 20. Hackberry 30 - N13W 12
W½ mi. post good st. long + flat Beech 18 - S61E. 28.
Maple 6 - S32E. 72.
70 rds. + 24 lks. S. of W½ mi. Cor. relocated from stumps of old witnesses.
Beech 18 - N57E. 37.
st. 25 x 18. Hickory 20 - S70E. 39½
Sugar 8 - N72E. 51.
Feb. 18 - 1857. Surveyed by consent and in presence of parties. Bk. C. f. 197.

Cor. 37 rds. W of NE cor. of Sec.
st. 20 x 22 Com. at SE cor. of E½ of NE¼ and running W. 39 rds.
Thence N 8 rds. + 13 lks.
" is a Beech 18 - S. 53½E 19.
Do 16 - N76E. 38.
" E. 37 rds. R. Oak 18 - N26W 52½
Beech 14 - N38¾E. 6¾
" S. 8 rds. + 13 lks. (140.58') cont. 4.
Bk. C. f. 223.
Cor of Sec. 78 + 17 + 18 rel. by running E & W & N & S.
I. SE cor. Sec. 7. st. 16 x 32 Beech 14 - S71W 77
Do 16 - N66E. 96½
(See page 198 Bk. C.) that was subsequent

to this without knowledge of this & by agreement of parties B.K. C. J. 229.

W. from the Cen. S. NE¼ 36rds.
B. Walnut 10- S87½E. 39.
cutting off 34a. exclusive of incumberence W. from Cen N. NE¼.
36rds. cor. Stone + Ks W of it.

For Stanley Hall to Ella Gibbs.
Beg. at W¼ mile. Thence E. 13.5ch.
Thence N. 11½ch. to R.R. right of way.
" With R.R. rt of way 9. 06¼.
" S. 9rds.
" W. 17 " + 14 ft. to meridian line. Thence on meridian 35 R + 10 ft. to place of beg. Est. to cont. 13 32/100 a
May 20th, 1867.
See See. 8. p. 38.

Brattain & Thompson - Bros. A. survey for.
Cen. E. of SE¼ st. 9x14x18. Appletree 8- S80½W 44½ Ft.
Do 8- S. 51½W 55 ft.
Cen. W. of SE¼.
st. from. B. Walnut 12- N57W 7½ "
Do 10- N6W 40⅔ "

Jordan & Gibbs. A survey for.
2.95⅔ch. S. of Rt. of Way of S. Pt. L.R.R. and Meridian line is
st. 10x6x12 B. Walnut 12- S57W 35 ft.
Thence E. 13.54 ch.
st. 6x8x12. Sugar stump 30- N51W 6 "
Oak " 40 S. 36¼W 36⅔ "

Hall to Thompson.
12 65/100 ch. N of W¼ mile
st. Sugar 15- N41½E. 19½
NW Cor. of Sec. st. 10x14. Maple 8- N57½E. 25.
Do 6- N20W 15.
Thence E. 13.61ch. to a stone.
" S with sec. bearing 27 59/100 ch. N. line of R.R. Rt. of Way.
Thence W. with N. line of R.R. land 13.57ch. to beg. = 37 76/100 a.
Aug. 30 - 1892. J. W. Trotter, S. H. Co.

Plat of Sec. 8 Tp. 15 N., Range 1 East.



M. McClain one A. of land as follows: Beg. from the NW Cor. of Sec. 8. S 49 E. 52½ lks.

where	Locus 14-	N 25 E.	98½
Thence S. 5 E. 14 R + 17 lks.			
	Buckeye 12-	N 27 E.	55.
	Walnut 10-	N 49½ W	64.
Thence N. 85 E. 12 ℓ.	Beech 24-	S 28½ E.	16.
	Pin Oak 24-	N 9½ E.	83.
" N 5 W 12 ℓ.	Beech 22-	S 24½ E.	627.
" N 82½ W 12 ℓ. + 7/4 lks to beg.			
	Bk. D. J. 82.		
N ½ mi. post of Sec. 8 relocated			
Line st. 35 X 26.	B. Locus 9-	N 57½ E.	97.
	Beech 24-	S 48½ E.	95.
Cen. of Sec. st. 18 X 14.	Beech 12-	N 6 W	24½
	Lynn 10-	S 10 W	28.
" W. of Cen. Bldr. 12 X 8.	Beech 12-	N 15 E.	41.
	Do 11-	S 30 W	38
Cen. N. of NW¼ good st.	Beech 13-	S 22 E	108.
	W. Oak 40-	N 29½ W	170½
" of NW¼ st. 15 X 9 (Boulder)	Sugar 20-	N 29½ W	24½
	Do 12-	S 88 E.	41.
80 ℓ. N. of Sec. Cen.			
st. 20 X 16 (Boulder)	W Walnut 11-	N 7½ E.	11.
	Beech 8-	S 30 E.	97.
Cen. E. of NW¼ 38 lks N of			
above Cr. good st.	R. Elm 9-	N 2 E.	17.
	Beech 9-	S 66½ E.	31.
Cen. on S. of NE¼ of NW¼.			
stone	Sugar 20-	N 79 E.	24
	Do 12-	S 42 W	10½
3 rds. E. of Cen. st. 24 X 18.	Beech 16-	N 11 E.	51½
	Hickory 10-	N 71½ E.	70½
Thence N 80 ℓ. st. 16 X 10.	Lynn 12-	S 84 W	15.
	Sugar 12-	S 85 E.	11½.

3. E 1/2 mi. post relocated by mutual agreement.
good st. Beech 12- N 5 1/4 W 62.
Poplar stump 48- S 43 E. 70 1/2
2 Cu. E. of Cen. good st. Black Oak 40- S 33 1/4 E. 37 1/2
Beech 20- N 16 E. 24.
Bk. C. f. 26.

Thompson & Others. A survey for in sec. 8 & 17. 1/2 mi. post between sec. cl.
large rock. Poplar 40- N 50 E. 130
Elm 30- S 36 1/2 E. 75.
this to agree with sec. Cor. agreed on in foregoing survey by consent of Mc Colmet

Bk C. f. 198.

Com. at Cen. N of Cen. Sec. 8. & running W. 40 rds. 8/3 lks. Thence N. 49 rds.
where Elm 12- N 8 W 18 1/4
Beech 16- S 8 E. 30 1/2
Thence E. 40/3 rds. Sugar 10- S 25 W 34.
Beech 4- N 68 1/2 W 35 1/2
" S. 49 rds. to beg. cont. 12 a. & 51 rds. Bk. C. f. 224.

Part of the E 1/2 of NE 1/4 of NW 1/4 sec. 8.
Com. at SE Cor. of said E 1/2 Thence W. 40 rds. 8/3 lks. Thence N. 47 rds. & 5 lks. — — S 49 E. 52 1/2
B. Locus 14- N 25 E. 98 1/2
Thence S. 5 E 14 f & 17 lks.
Buckeye 12- N 27 E. 55.
Walnut 10- N 49 1/2 W 64.
Thence S 85 E 12 rds.
where Beech 24- S 68 1/2 E. 16.
D. Oak 24- N 9 1/2 E. 83.
Thence N 5 W 12 rds.

where Beech 22- S 24 1/2 E. 27.
Thence N. 82 1/2 W 12 f. & 7 1/2 lks. to beg.
Bk. C. f. 250.

--- Surv. a lot for. Beg. at N 1/2 mi. post sec. 8. Thence S. 78 E. 42 rds.
Sycamore 40- S 82 1/2 E. 29 4.
Thence S 13 1/2 rds.
" S 31 1/2 W 11 rds.
" S. 52 W 8 . Sycamore 12- N 4 E. 29 0
" N 66 1/2 W 33 " & 2 lks.
stone Sugar 10- S 7 W 21 00
" N 68 W 23 rds.
" N 14 3/4 to Cen. N. of E 1/2 of NW 1/4 of Sec. being 40 1/2 rds. W. of 1/2 mi. post.
Thence E. for 1/2 a. the amount in these tracts are given to Horlen Hadley for deed in two pieces as they made correction. The W. piece is 1 1/2 as corrected being 9 1/2 on N. at first. Thence E. 64 ft. 10 1/2 in. I the line. NW Cor. 1 1/2 a lot is
Cherry 6- S 25 E. 52.
SE Cor. of the a. lot before the 1/2 was added
to Sugar 18- N 69 W 62.
Bk. C. f. 305.

Dennis's Cor. on cen. line of E 1/2 of SE 1/4. of sec. 8. is in the creek
where Elm 12- N. 33
Thence S. 49 rds. & 17 lks.
st. 18 X 19 X 6. Sugar 24- N 60 W 2.
about Cen of 1/4. 1/4. Thence E. 16 rds & 20 lks. to where Sugar 16- S 78 W 53.
W. Elm 10- S 75 E. 92.
Cor by Dennis is 11 rds. S. of Cen. 1/4. 1/4.
st. 15 X 7 X 6. Poplar 18- N 3 W 75

W. Elm 14 - S11E. 39½
Thence W. about 40 rds. & 10 lks. to near the line Poplar - N8W 26.
Thence S. 29 to Cor. Bk. C. J. 308.

Sec. 8 & 17. ~~st.~~ Tp. 15-1E.
½ mi. post. S of 8. Poplar 40 - N50E. 136.
Elm 30 - S36½E. 75.
Cor. of Sec. 8.9. st. 16X17. found by running Each way. st. 14X12X9. B. Wal. 10 - S80½W 142
Do 30 - S28E. 131.
Cen. S of SE¼. st. 20X15X5
W. Oak 22 - N52½W 70.
Sugar 14 - S73½E. 42.
Thence N. 29 p to Dennis' Cor.
st. 18X10X8. Poplar 30 - N10W 27.
Bk. C. J. 309.
Survey for 1st Nat. Bank.
Com. at NE cor. Sec. Thence W. 10. 79 ch.
st. 10X8X8. Stone N71½E. 27½
W. F. Franklin, S. H. Co.

Brattain & Thompson. Survey for.
Cen. W. of SW¼.
st. 9X14X18 Appletree 8 - S80½W 44½ ft.
Do 8 - S51½W 55 "
Cen. W. of E½ SE¼ sec. 7.
st. prom. Double Wal. 12 - N57W 7½ "
Do 10 - N6W 40⅔ "

Survey for Samuel-Mullen & others. See Plat.
1. st. 12X22 Stone W 18.
2. " 12X24 " W 21.
3 " 15X20 Sugar 18 - N. 45½E. 79.
Rock N45½W 148.

4. st. 12X18 Sugar 14 - N36W 33⅓
Rock N88E. 7½

Survey for Ratliff et al.
23 R. & 4 Lks. S of
N½ mi. st. 15X12X8. Maple S9W 21.

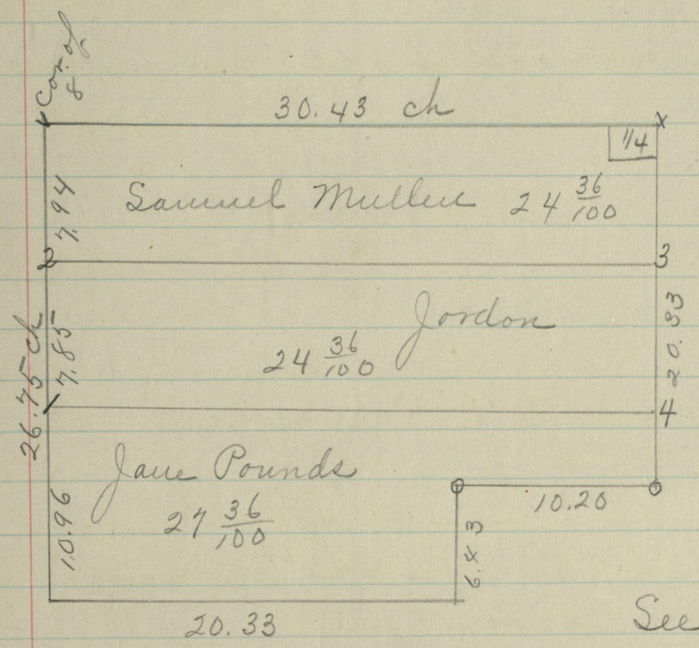

See opp. page

Plat of Sec. 9 Tp. 15 N., Range 1 East.



William Ring, the E½ of NW¼.
Hornbeam 5-W 20½
Sugar 4-N1E. 15½
The Cor. is also the SE Cor. of S. Ring's land. ("not clear") Bk. C. p. 253.

Cen. N. of NE¼ Sec. 9.
flat st. 15X30. W. Elm 30-S48E. 60½
Beech 10-S75½E. 52.
Cen. S. of NE¼ st. 12X18. Cherry 14-N43E. 169½
Poplar 30-S11W 126.
Bk C. p. 172.

Cen of Sec. 9.

angular st. 28X18. Beech 20-N60E. 39½
Do 10-N76W 7.
Thence N. 125½ poles.
st. 16X10. Sugar 20-N70E. 13.
B. Oaks 6-S23½E. 93½
Thence N. 78W. 25½ poles.
good st. Poplar 48-N39E. 153
B. Walnut 6-S66W 128½
Thence S. 133½ p. to SW cor. of 20 a.
stone Beech 18-N58½E. 36.
Do 12-N56W 40.
Cen. S. of NW¼. Red
Boulder 20X12. Elm 26-N38W 130½
Appletree 2-S89E. 19.
N. ½ mi. post. st. 21X12.
Cen. NW½ st. 18X12. Sugar 20-S68½W 7.
Hickory 6-N47½E. 25½
Cen. W. of NW¼
Sand st. 22X14 Elm 24-N19E. 60.
Sugar 20-N71¼E. 70½
Bk. C. p. 26.
Beg. at NE cor. of W½ of SW¼ Sec. 9.
Thence S. with bearing 31 p. to
where st. 15X12. Elm 24-N48W 77.
∴ S. 86¾ W 89 p. + 21 L. to
st. 15X7. Cottonwood 24-N54W 146
Thence N. 28¾ W. 30 p. + 15 lks. to a line dividing Sec 8. E+W thro the cen.
st. 8X10. Beech 22-N68½E. 50.
W. Walnut 6-N78W 41.
Thence E. with said line 19 p. + 4 lks. to the ½ mi post on E. side of Sec. 8.
Thence E. on Sec. 9 with the line dividing said sec, E+W thro the cen. 81 p. + 18 lks to the beg. cont. about 17¼ a.
Bk. C. p. 100.

See 9 & 16 together

J. M. Mc Clain's lot by deed Dennis in W½ of NW¼ of Sec. 16 - 16a. in S. end of W½ of SW¼ of Sec. 9 & 7a taking a st. disputed for sec. cor. sold to Mc Clain the 7a & 9 South making in all 16a. to grave yard to Jno. Mc Clain 7a. on S 22 lks. over E & W & 8 lks. N & S. being 4 lks. over to each W cor. 16 rds. & 4 L. S of Sec. Cor. where Sugar 10 - S 80 E 87.

Do 16 - S 80½ E. 120½

Thence E. at 4 ¾ to line in road

st. 18X12X9. B. Walnut 18 - S 10 E. 378

S ½ mi. foot on Sec. 9.

st. 28X20X16. one wit plain.

Cen. SE¼ st. 18X16X14. Beech 24 - N 43 W 43½

Do 26 - N 1 W 48½

Cen. S. of Cen. st. 16X10X9. Beech 26 - S 54 W 80½

Do 14 - S 14 W 107½

Bk. C. p. 308.

For Barnett & Mc Calmet. Plt. p. 41 old bk.

a part of the E½ of NW¼ sec 9 - 15 - 16.

Beg. 24 7/10 poles W & 61.38 rds. N of the Cen. of said sec. 9. at a rough line st. on the N. line I. St. L. R.R. Rt. of way. Sugar 30 - N 40 W 94

Thence S. 88 E. 32 rds. to a

st. on N. side of Rockville R & on E side of E½. Thence N 75 W. 25½ R. Th. S. with sec. bearing 72.12 R. to place of beg. Est. to cont. 9.55a.

24½ rds. W & 7 ch. & 68 N of Cen. a cor. Beech 20 - S 31½ W 119.

For Mc Kinder Smith & Harlan Hadley. Begin 24½ rds. W and 30 20/100 rds. N. of the Cen. of Sec. 9. 15-16. at a st. 6X8X20. Beech 22 - S 44½ W 1 19.

Sugar 15 - S 68¼ W 97½

Thence N. 5.65 ch. to the S. line of I. St. L. R.R. 6 chs. & 9 lks.

st. 3X9X17. R. Elm 10 - S 87 W 132.

Beech 12 - S 5 W 58⅓

Thence S. 10 ch. & 80 lks. to the Cen. of the R. st. 4X8X20. Beech 30 - S 88½ W 71

Do 20 - S 23½ E. 54½

Thence N. 49 E. in the cen. of said road 7 28/100 ch. to the place of beg. Estimated to contain 5 a more or less.

Jan. 1896.

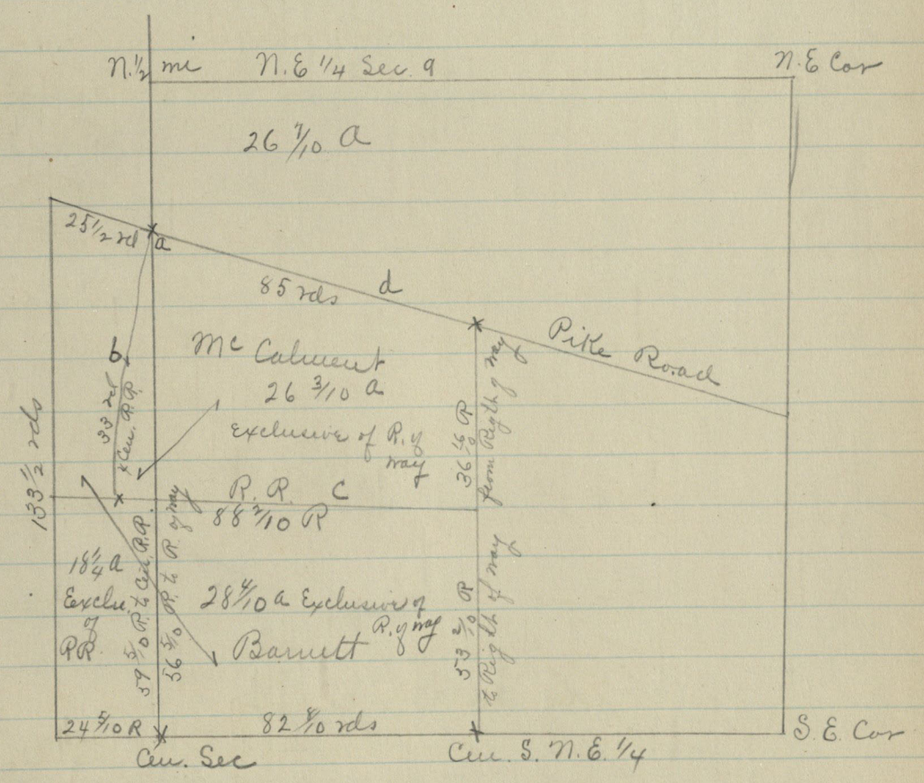

a S. 5 W
b S. 8 W } Public Highway
c S. 88 E Railroad
d N. 72 W Pike road

Plat of Sec. 10 Tp. 15 North, R. 1 East.

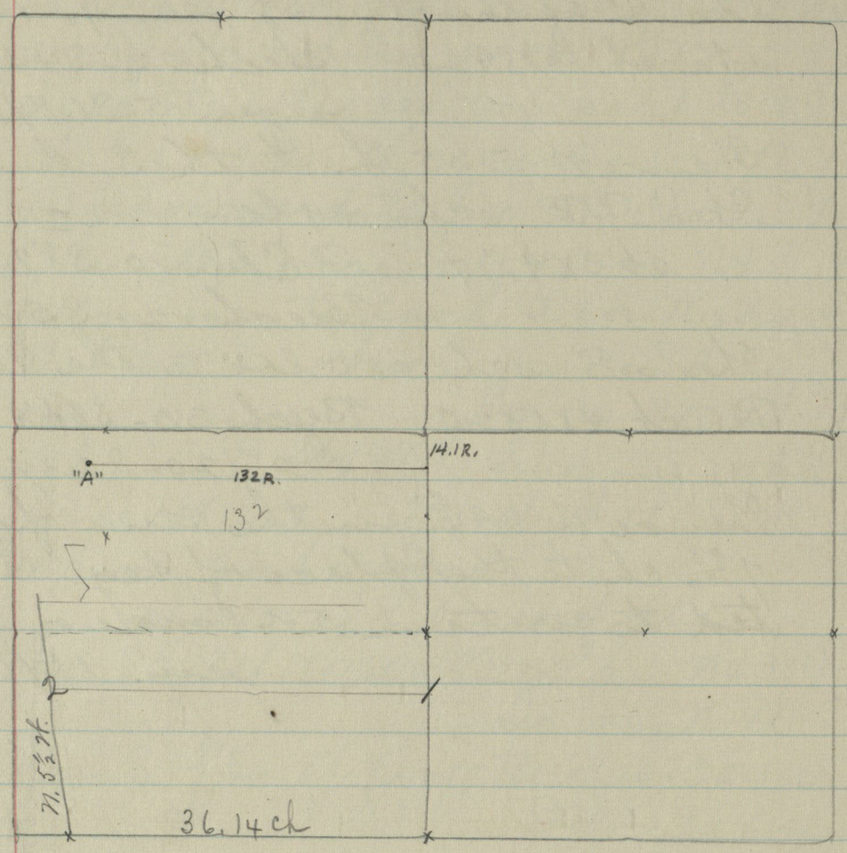

Cen. N. SE¼ st. 18X15. Sugar 18-S88E. 17.
Do 10-N60½W 25.
Cen. of SE¼ st. 15X10. Walnut 40-S43½W 28½.
Cen. E of SE¼ " 16X10. Sycamore 5-S75½W 54.
Cen of Sec. Sugar 16-S54E. 26½
Sycamore 48-N51½W 36.
BK. C. J. 57.

Sec. 10 Cen. N of NW¼ made by running and measuring across the N. end of said NW½ + taking half the distance which does not correspond with Dennis Cor. which was made as Johnson says by com. ½ mi. N of there running S. and set post.
st. 18X32. Pin Oak 20-S89¼E. 130.
B. Walnut 10-S13W 99½
Beech 20-S54¼E 84.
½ mi. on bk. of 10 found by running thro the sec. N.+S. + by running E + W from the Cen. of Sec. 9+10 which had been set where old wit. remained
st. 20X40 Beech 16-S81¾E. 3 27.
B. Walnut 24-S28W 21¼.
BK. C. J. 171.

John Smith and Others. a survey for sec. 10.
N½ mi. post one old wit. standing.
st. 30X28X20 (in branch) Lynn 20-N58½W 19½
W. Oak 24-S69½E. 222.
S. from Sec. Cen. 14 ft. + 2½ lks.
st. 30X24X15. Sugar 12-N30E. 9.
Beech 22-S4W 25.
"A" Cor. Mon line 132 and 14 10/10 poles from N. line of ¼ st. 26X20X14 Syca. 30-N71E. 44½

Buckeye 8- S27E 10.
Thence W. 12 ℔.
" N. 35E. about 18 ℔ 11 lks.
" E. 134 ℔. to beg.
a cor. 6 ℔. E. 1½ lks. N. of Cen. of NW¼ on line. st. 20X18X14. Sycamore 48- N53E. 9.
Elm 36- N76E. 21¼.
1½ lks. N of Cen. E of NW¼.
st. 10X6X4 B. Oak 26- N21E. 5.
G. Ash 18- S78W 36.
BK. C. ℔. 267.

Survey in Sec. 10.
Beg. at S¼ mi. Thence W. 36.14 ch. to Cen. of creek. being 5 ch. E of SW Cor. of sec. stone 8 rds. East of the line whit. st. is Elm 30- N40E. 104½
Thence N. 5½ ch. W. with Cen. of Creek 3 ch. 97½
st. 6 rds. + 16 lks. E. st. is wit by B. Walnut 16- N42E 6.
Stone 50. E
a cor. 3 ch. 97 lks. N of S¼ mi. as above.
Poplar 4- N10½W 43¾.
Thence N. 1 ch. + 97 4/9 lks.
Beech 18- S60½W 55.
" N. 7 ch. 88/5 lks. Elm 4- S18¼W 17.
" N. 5½W 1.98 ch. to a paint
st. 7 rds. East.
where is B. Walnut 12- S48½W 40½
Thence N5½W 7 ch. 89½ lks.
Stone 671 lks. East.
st. is wit Sycamore 10- N54E. 49.
Cottonwood 24- S19½W 7.
Thence N. 5½W. 1.05 ch. to a point.
stone N12¼E. 350

Thence N. 54 E. 9.45½ ch. to a
st. wit by a st. 14 2/½ lks W.
Thence N 20½ W. 7.82 ch. st. S20W 2.
" N. 54 W 13.86½ to a pt. wit by
St. East 3 ch. wit by Sycamore & Buckeye found other part of record on this page.

Sept. 9" 1901.
Jenkins & Wheen. A Survey for. Sec. 10
10 da. notice served and all parties interested being present and agreeing to survey. Beg. at a pt. marked "A" on one page back. Thence West 3 ch. Thence S. 54° East 13.86½ ch.
Thence S. 20½° W. 7.82 ch. to
st. 3X9X17. Stone wash 180
Sycamore 24- S80W 47.
Note: The above line recorded S. 20½° W is found to be incorrect, and by consent of all parties interested is changed from S. 20½° E to read as above recorded. McKinsey Smith and C. W. Kocher sworn chainmen.
Wm. A. Ehrman,
Depty. Sur. Hend. Co.

Plat of Sec. 11 Tp. 15 N., Range 1 East.



Barker & Ross. Survey for.
NW Cor. of Sec. 11 relocated.
Beech 3 - N41½E. 37½
Walnut 12 - S23W 63
½ mi. post on W. relocated
Elm 50 N57W 62.
Do 18 - N79E. 27.
Cen. W of Cen. Beech 12 - S15E. 8.
Do 10 - N35W 34.
Cen. S of SW¼ st. Sugar 7 - S73½W 53¾.
Beech 10 - S69E. 88.
on the N. of NW¼ Gregg has a cor.
BK. C. p. 9.

½ mi. post on N. of Sec. 11 relocated.
Appletree 5 - S18½E. 161.
good st. 2 ft long N 11W 52.
½ mi. post. on E. relocated.
Balm of Gland 6 - N38E 70
Good st. 3X18 for post and in its proper place found by digging up the stumps of old witnesses.
NE¼ Cen. N. st. 14X8. for cor. pos. st. S8E. 55½
Cen. of Sec. good st. Beech 18 - N86½E. 18.
Walnut 4 - S31½W 21.
NE¼ Cen. S. st. 26X22 correct post)
Beech 12 - S5E. 13.
Do 18 - N34E. 21.
S½ mi. post relocated.
good st. Beech 14 - N50E. 56.
Do 8 - S76W 131½
NW½ Cen. N. S. Ash 10 - N31½W 86.
Beech 11 - N61½E. 83.
BK. C. p. 79.
Cen. S. of SE¼.
Stone.
S½ mi. relocated.
large stone 1 Stone N40¼ 32.
BK. C. p. 382.
NW Cor. of Sec. Sycamore S27½E. 60
Maple 4 - S35W 40½

Plat of Sec. 12 Tp. 15 N., Range 1 East.

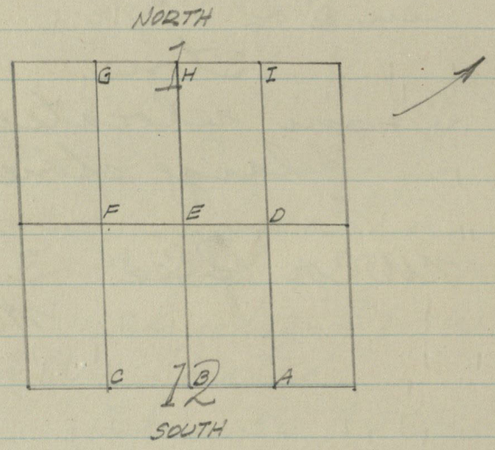

Cen. of Sec. 12. st. 28x28. Greggs witnesses.
E 1/2 mi. post. one old stump.
st. 14x16. W. Oak 6- N 71 W 64.
Beech 18- N 70 E. 47.
Cen. of SE 1/4. st. 22x16. Beech 15- N 36 W 28.
Do 14- S 60 E. 37 1/2
Cen. E. of SE 1/4. st. 24x12. Beech 24- N 42 1/2 E. 41 1/2
Do 12- S 43 W 60 1/2
Bk. C. p. 57.
Plat ded Bk. p. 50.



Beech 15- N 72 W 22.
Do 19- N 53 E. 22
Beech 17- N 15 E. 5.
Sugar 6- S 55 E. 17.
Beech 26- N 6 W 3.
Do 8- S 85 W 11.
Sugar 14- N 21 E 30
Beech 21- N 22 W 51.

e. is 1/2 mi. post between secs. 1 & 12.

f. Sugar 14- N 61 E. 21.
Do 13- N 73 W 24.
g. Grey ash 11- N 9 W 2.
Beech 7- S 46 E 20.
h. Beech 16- S 69 W 14.
Do 14- S 7 W 30
i. Beech 17- N 6 W 5
Do 5- N 40 E. 11

~~M.~~ is sec. line between secs. 1 & 12.
Bk. C. p. 254.

N 1/2 mi. cor. of sec. found by running and measuring.
fut in. st. 27x14x26. St. S on line 42.

Plat of Sec. 13 Tp. 15 N., Range 1 East.



NE Cor. sec. 13 is 36 lks. S. of the other cor. St. Beech 15- S11½W 46.
E¼mi. post relocated.
st. 10X12. Beech 14- S26½W 38.
W.Oak 24- N42½W 79.
N¼mi. post. st. 18X16 cor. Cen. N. of NE¼. st. 14X11. Round W.Oak 30- N19W 65.
Beech 16- S12W 31.
Cen. S. of NW¼.
st. 18X13 flat R. Oak 6- N17½E. 41¾.
Beech N48W 35½.
BK. C. p. 56.
¼mi. post on W.
st. 20X16. Beech 8- N49E. 86.
Do 18- N62W 82.

Cen. of Sec. good st. Beech 10 S3E. 22.
Do 18- N62½E. 34.
NW¼ of Cen. S. Beech 15- S40E. 30½
Do 22- N16W 39.
NW Cen N. Beech 18- S56W 180
NW Cor. Sec. 13. relocated.
st. 30X14. Beech 13- S15W 89.
Do 9- S59E. 85.
BK. C. p. 79.
SW¼ Sec. 13. Cen. W.
st. 6X15X11. W. Walnut 12- N15½W 242.
Walnut 24- N12½W 246.
Stone E. 22½
Cen. S. of SW¼.
St. 17X19X9. Ash 22- N50E. 6.
Oak 30- N70E. 27.
Beech 16. S52W 17.
BK. C. p. 128.

Evaline Sanders. The NW¼ of the SW¼ sec 13. except 5 a. out of the NW cor. measuring 30 rds. E&W. & 26⅔ rds. N&S. Cont. 35 a. more or less.

Baranson Sanders the NE¼ of the SW¼ of Sec. 13. Cont. 40 a. more or less. Dec. 6&7. 1858. BK. C. p. 164.

Cen. E. of NE¼ sec. 13. Wal. 6- S49E. 38.
Beech 15- N84½W 52.
Cen. of NE¼ Beech 18- N18½E. 49.
B. Gumm 14- S15E. 65.
BK. C. p. 230.
Secs. 13, 14, 23 & 24. T15-16.
By cross surveying care
st. 20X16X9. Cherry 4- N29E. 58.

Sycamore 15-S5W 108.
NW Cor. of Sec. 19, and SW Cor. of sec. 18.

BK. C. f. 336.

1. st. 6X12X24 Stone, E. 27 ft.
Beech 24-N55E. 69 ft.
st. 8X12X14. large st. S2W 22"
Surveyed for Martha Kluswane,
Sept. 18, 1897.

Cox & Walton. Survey for.
NE Cor. W½ NW¼.
st. 8X12X12. Stone S. 27.
Trottier

Plat of Sec. 14 Tp. 15 N., Range 1 East.

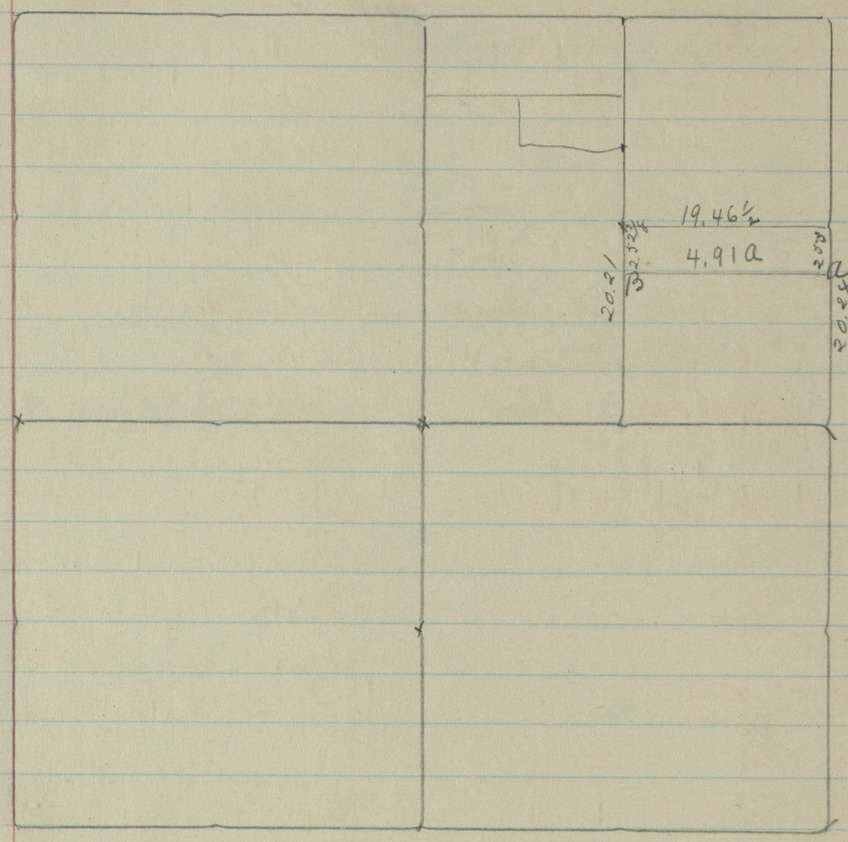

Bratton & Hornady. A survey for.
Cen. S. of Sec. Cen. Rock 4X16-
B. Oak 48- S74W 241
BC. C. Tp. 151.

John Gossett. a cor. 45 rds. S. of N¼ mi.
post sec. 14. Beech 16- S89W 21.
Do 14- S5½ E. 23.
W¼ mi. post rel. Beech 8- N71W 49
Do 28- S45E. 94.
Sec Cen. Hickory 24- W 64.
Beech 22- N5E. 67.
NW Cor. of Sec. rel. one old stump

Beech 12- S50E. 40
Do 9- S62W 45.
A burial ground in the NW cor. of Sec.
9 rds. N & S 7 13 rds. E & W
SW Cor. of same Beech 22- N23E. 30
Do 11- S30W 34½
SE Cor. of same. W. Ash 24 S72E. 104.
Buckeye 8- S28W 60.
NE Cor. of same W. Plum tree 6- N46½W 110.
A cor. 45 rds. of
NW Sec. Cor. Ash 24- N61W 65½
Elm 26- S26½W 82½
Cen. on W. of NE¼ Beech 10- S14E. 6.
Do 10- S79½W 110.
Cen. S. of NE¼ Beech S12E. 47.
W. Oak 60- N18E. 39½
Hitchcock's SE Cor. of 24 a. is 64½ rds. S of
NE W½ of NE¼. Beech 16- N20E. 26.
Do 12- N82 or 52E. 36.
Thence W. with bearing 39 rds.
where W. Oak 28- N42½W 100
Do 40- N. 92.
Thence N. 28½ rds. Beech 20- N36W 44.
Hickory 20- S26½W 55.
" W. to the W. side of said ½ of the
NE¼. Hickory 14- S83E. 7.
Beech 12- N63½W 26.
BC-C. Tp. 9.

E. & A. B. Strong. Com. at SE Cor. Sec. 4.
& running W. on sec line across the S.
end of the E½ of SE¼.
Thence N. on W. line of said E½ 101 rds
to small roundish st. Black Oak 5- S11E. 190.
Plum tree 4- S45E. 31½
Thence E across said E½ to Sec. line

where st. 12X14 round. B. Walnut 16 - N61¼W 75½
Do 14 - S80½W 84½
Thence S. 101 rds. to the beg. cont. 50a. more or less. 44 of which on the S End is incumbered by the Dower of said Emily.

Elviva N. J. Sanders. Lot com. 101 rds. N of SE cor. of sec. 14.
Thence W. across the E½ of SE¼ to W. line.
" to NW cor. of said E½.
" E. on N. line to ½ mile post.
" S. to the beg. Also another Lot com. at ½ mi. post between Sec. 13 & 14.
Thence E. on N. line of W½ of SW¼ 30 rds. Beech 20 - S23½W 69.
W. Oak 30 - S58E. 109
& Stone 6X12 " " "
Thence S. 26⅔ rds. Beech 14 - S17W 8½
Do 12 - S62¼E 20.
" W. to Sec. line
30 rds. st. small Beech 18 - N76¾W 45.
Do 14 - N45¼E. 96½
Thence N. 26⅔ rds. to beg.
Both lots cont. 35a. more or less.
Bk. C. p. 164.

W. from a cor. 45S of N½ mi. st. 10⅔ rds.
St. 10X12.
Beech 18 - N55¾W 81.
W. from the N½ mi. 10⅔ rds.
st. 8X10. Hickory S.N. 21¼E. 35.
Cen. E. of NE¼.
st. 19X10X12. Stone 22X92X7 W. on line 25.
Cen. of NE¼ st. 19X14X10. " N on line 20

a. st. 18X24 St. 5X10X15. W. 30½.
B. " 10X14X22 " 6X12X15 N. 25.
Hornada & Record A Survey for Apr. 21 - 1902.
Harland Hostetter } sw Chmen.
C. W. Kocher }
Cen. SW¼ rel. by crossing st. 5.08 ch. South of Cen. SW¼.
st. 23X16X8. st. 14X9X15 East 25.
" 20X12X5. North 25.
5.08 ch. S. of Cent. E of SW¼. st. 25X14X12. st. 20X11X6. West 25.
" 12X10X7 North 25.
W.F. Franklin H. Co. Sur.

Plat of Sec. 15. Tp. 15 N., Range 1 East.



Wilkey & Cox. A Survey for.
Cen. E. of SE¼ sec. 15 Hickory 18- S35¼E. 45½
Beech 26- N51W 33½
Cen. of SE¼. Beech 28- N29½W 31.
Dead W. Oak 26- S 58½ E. 24.
5/25/1846. BK. C. f. 9.

Cen. N of NE¼. Beech 24- N78½E. 52½
Ash 26- N½E. 29¾.
BK. C. f. 56.

SE¼ Cen. S. S. Ash 6- N71W 14.
Pin Oak 22- N34E. 95.
½ mi. post on West relocated.

B. Walnut 10- N42E. 36½
Do 13- S63E. 17½.
Cen. S. rel. good st. W. Oak 24- S65½W 44.
P. Beech 18- N48½W 81.
NE¼ Cen. W. rel. Beech 19- S77W 68.
Do 12- N35½W 120½.
Cen. of NE¼ relocated.
good st. Cottonwood 10- S4E. 388.
BK. C. f. 80

The ½ mi. post on N. of Sec. 15 relocated one old wit. standing.
st. 14x18. Beech 18- S60E. 51½
Sugar 17- S67W 44½
BK. C. f. 171.

John Wehn Part Cen. S.
SE¼. st. + 11.44 ch. N a st.
SE cor. Sec. st. + 11.44 N. a st. 16x12x8
11.44 ch. SE cor. sec.
st. 16x12x8. st. 16x8x6 E. blunch ▽ roundish.
(St. 3½ mi at x road) ——
W.F. Franklin, Sur.

(For Plat of Gibbs' Estate see Back of book.) p. 213

Plat of Sec. 16 Tp. 15 North, Range 1 East.



Cen. N of NE¼ Sec. 16.
st. 16x22. Walnut 8- S83½ E 50.
Sugar 8- S17½ E. 28.
NE cor. of Sec. 16 rel. from stumps of old witnesses on which the mark showed + the other was much decayed so as to obliterate all marks, but the kind size bearings + distance all agreed with old field notes.
(deep in ground) st. 8x12 B. Oak 16- N45½E. 37½
Do 12- S78W 45½
½ mi. on W. no old wit. that agree yet there are trees that look like old witnesses, but were found

to be off the line by tracing the same N + S. Sugar 16- N87½W 32½
Do 16- S37½E. 53.
Cen. of Sec. by running thro both ways.
st. 8x15 B. Walnut 15- S11½E. 165
Buckeye 8- N13½W 15⅓.
Cen. S of NE¼ st. B. Ash 18- S32W 30½
18x16.

BK. C. J. 171.

Plat of Sec. 17 Tp. 15 North, R. 1 East.



SW cor. Sec 17. relocated by measurement from the SW cor of sec. 20 adjoining on the S. The line carefully run & measured.

the Cor. st 4X8X10	Hickory 12 - N29W	173.
	Stone 6X6 S66E.	24½

All parties satisfied BK. C. p. 140.

Surveyed for Joe Ballard & others.

Cen of NE¼ st. 12X16	Beech 16 - S28W	11
	Do — N33W	125½
NE cor. rel. by crossing st. 12X16.	B. Walnut 5 - S73W	145.
	Hackberry 14 - S21E.	157.
N½ mi. post. found by measuring. st. 14X18	Cherry 6 - N31E.	49.

	Beech 16 - S77½E.	73.
Cen. N of NE¼ st. 16X24	W. Oak. 16 - N64W	56.
	Beech 18 - N20¾E	30
Cen of NE¼ st. 14X16.	Cherry 6 - S89½E	87½
	Do 6 - N62W	60

BK C. p. 243.

Partition of Gibbs' Estate Plat.

v.	st. 4X7X12	Oak 18 - N76E	11⅓
w	" 2X4X10	Beech 20 N83½W	27½
x.	" 1X4X10	Do 20 S43W	25.
y	" 6X14X15	Do 10 - S22E.	9
z	" 4X6X8	Beech 20 - N56½E	24.
a²	" 3X6X12	B Wal. 15 - S74½E.	77.
b²	" 4X6X10	Do 2 - S58½E	98
c²	" 8X8X10	Do 6 - S45W	63⅓
d²	" 4X10X10	Do 10 - N53½E.	87½
e²	flat 3 cor rock		
f	st. 8X12X15		
g²	" 8X12X14	Elm 10 - S13½W	85.
h²	" 5X6X10	This cor. is 20⅖ lks. N of J.	
i²	st. 4X5X10	Ash 14 - N63W	25½
a	" 5X12	Beech 30 N83E.	32.
		Sugar 24 - N23¾E.	51.
C.	" 6X8X12	St. 6X8 W.	15
D	" 6X8X14	Do 6X7X9 W	20
E.	" 6X8X10	Do 6X0 W	10
f.	" 3X12 flat	Do 8X10X14 W	17
G.	" 8X10X12	Do which is N½ mi st.	62⅔
I.	" 4X7X12	B. Wal 4 - N88½W	6.
J.	" 5X7X10	Beech 18 - S38½E	77
K	" 6X6X10	Do 24 - N10¼E.	111
		Dogwood 6 - N40½E.	69⅓
L.	" 5X12	Mulberry 4 - S12E.	13½
M²	" 5X6X10	Apple 12 - S69½E.	75.
N	" 3X6X10	Beech 24 - N39½E.	23

		Gum 18- S 7½ W	59½
O.	st. 2 X 6.	Beech 14 - S 78¾ W	22½
		Do, 14- N 32½ E.	48⅔
P.	" 6 X 12	Beech 24- S 1 W	41⅓
		Do 22- N 48¼ E	30½
Q	" 2 small sts.	Hick 28- S 36½ E.	33⅔
		Lynn 15- N 41½ E.	40.
S.	" 5 X 4 X 10	Ash 10- N 25¼ E	45⅓
T	"	Beech 12- N 80¾ E.	2.
		Do 18- S 12½ W	33.
U	st. 5 X 8 X 10	Ash 12- N 80 W	19½

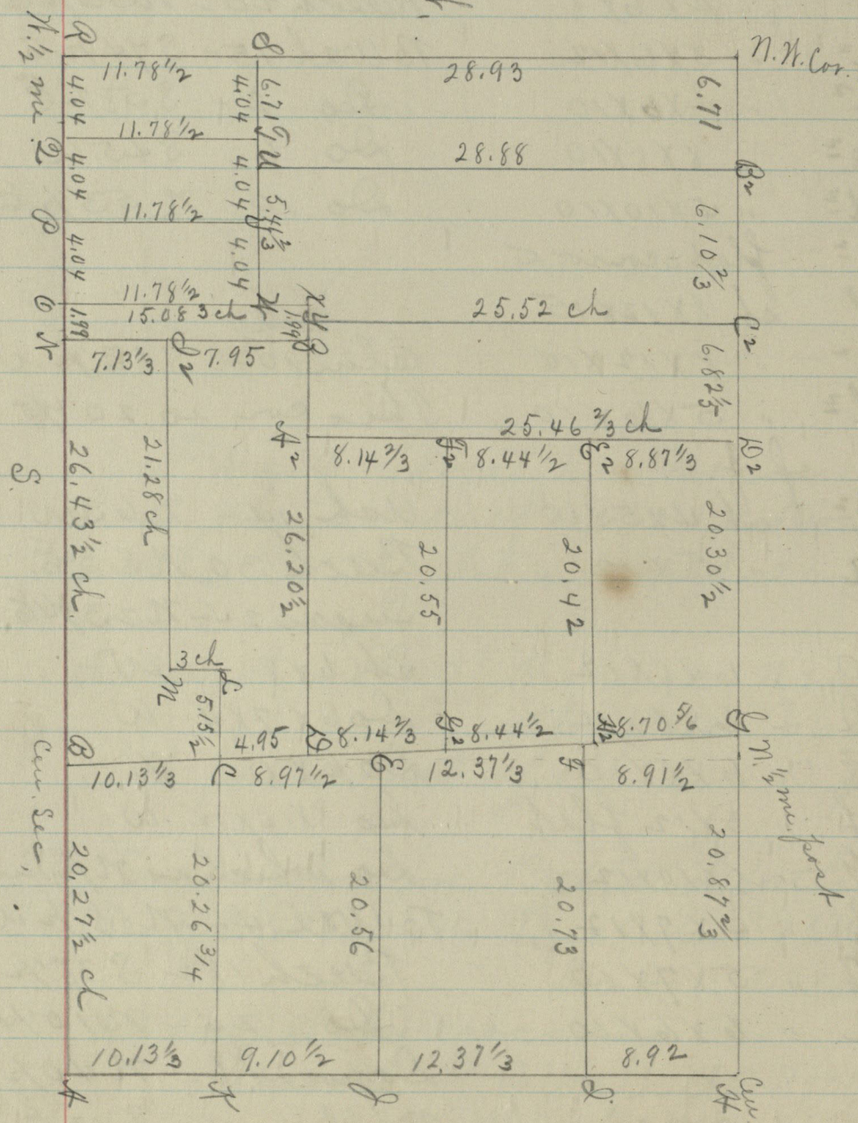

Partition of Gibbs Estate. N. ½ of N.E. ¼ & N.W. ¼ Sec. 17 - 15 - 16

Plat of Section 18 T. 15 North R. 1 East.

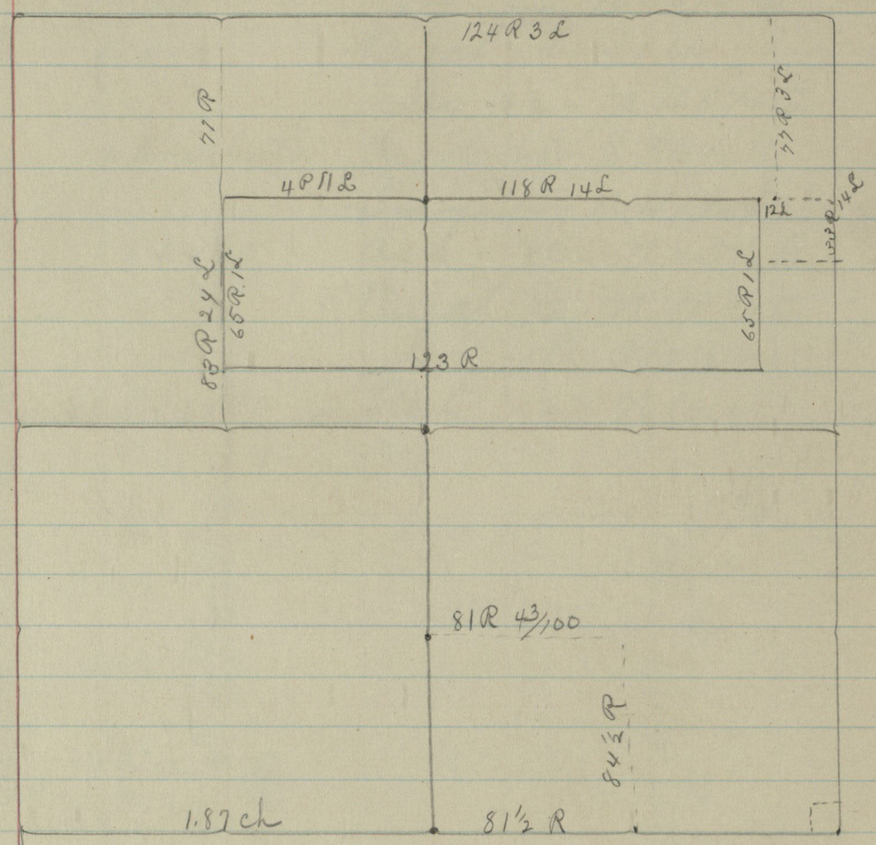

See 24 N 6 Cor

Wm. F. Haynes & Others. a survey for. Sec. 18.
SE cor 120 a. across N. side of E½ of sec. & E½ of W½ of Sec.
Large rock Ash 6 - N 8 E. 53
Beech 16 - S 23 W 17
SW cor of above land W. Walnut 10 - S 9 E. 19½
large st N 85½ E 30
½ mi. S of Sec 18. Rock
B. Walnut S 13½ E. 175.
For Large rock N 43½ E. 42.
Cen. N of NW¼
Large rock. Large rock S 82 E. 25.
Do S 43 E. 32.
NE Cor. of sec. relocated by agreement

of all parties concerned to wit: G. B. Thompson of Sec 8. J. N. Estep of sec 7. Gw Gibbs of Sec. 17 & Wm. Donaldson of Sec. 18. Head cor. large boulder W. Oak 36 - S 61 W 42.
Beech 18 - S 25 E. 107.
Sugar 18 - S 87 W 18½
Cen. N of NE¼ sec 18 rel.
Cor. Rock W Oak S 64½ W 63½
Beech 25 - S 25 E. 70½
Mch. 14 & 15 - 1867. Bk. C. p. 198.

A cor. 27 P & 16 L. W of the NE cor. of Sec 18.
St 14 X 8 Beech 28 - S 85 E. 15½
Do - N 63 W 60
Thence 110 ¾ p. Cor.
St. 15 X 12 X 10 27 P & 16 Lks. W of a cor. set for Donaldson's land
Bk. C. p. 263.
Beg at a pt. 77 rds. S. of the Cen. N. and frac. pt. Thence S. 65 rds. & 11 Lks.
St 20 X 16 X 12 B. Walnut 15 - N 15 E. 73.
St. N 21½ E 15
Thence E. 123 rds. & 12 Lks.
St. 12 X 12 X 10 W Oak 20 - N 45 E. 100
E½ mi. stake found old wit. still standing. Elm 6 - S 72 E. 9.

Plat of Sec. 19 T.p. 15 North, R. 1 East.

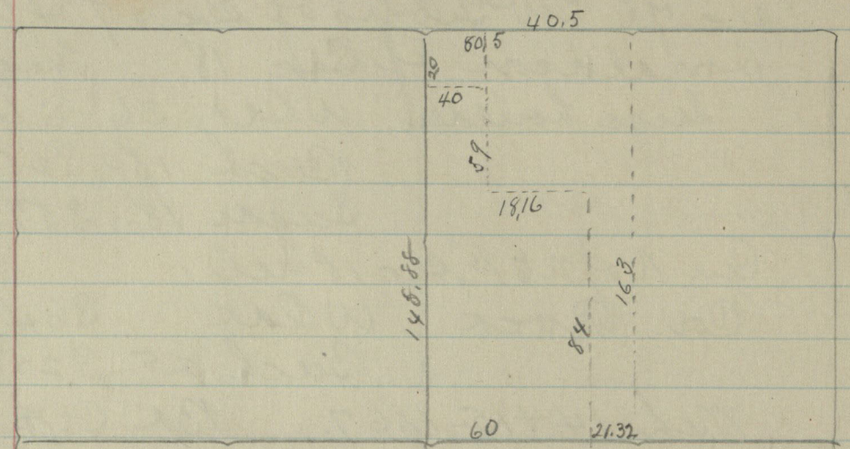

Woods Estate
Secs. 19 + 29 — 15-1E.
S.E. 1/4 Sec. 19

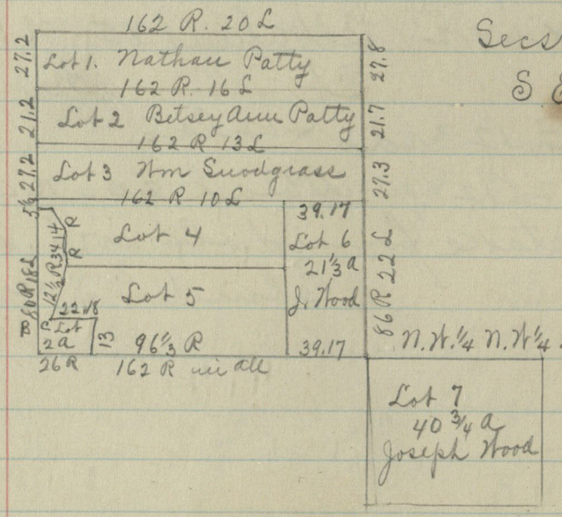

Also so much as lays within the following in Sec 19. Beg. at the NW cor of the SW 1/4 of SE 1/4. Thence N. 86 1/4 E. 7 p. to cen of the Co. R. Thence S. 11 E. 14 " Thence S. 4 1/2 E 34 p. " S 10 W 33 " + 22 l. to SE cor. of fraction sh. set by Hadley. Thence N. with sec line on E side of fract 80 p + 21 lks. to the beg. Bk C. p. 95.

By Latitude + departing cont 3 a 1 rd. + 19 p.

N.B. The E. side of this survey is along the County road!

Woods Estate and a survey + plat for. Secs. 19 + 29 T 15-1E.

SE 1/4 of Sec 19.

1. Nathan Petty Lot No. 1.
   NW cor. Sugar 15-S 67 E. 76.
   SW " W Oak 30-N 37 1/2 W 77
   SE " R " 18-N 22 1/2 E. 12 1/2
2. Betsy Ann Petty. Lot No. 2.
   SE cor. W. Oak 30-N 42 1/2 E. 6 B.
   SW " P. Oak 24-S 63 1/2 W 6 B.
   Sycamore 20-N 21 W 82
3. Wm. Snodgrass Lot. No. 3.
   SW cor. Sugar 20-N 20 1/2 W 126.
   SE " W Oak 36-N 18 E. 17 1/2
6 + 7 Joseph Wood Lots. 6 + 7.
SW cor. Lot no. 6. B. Wal. 8-S 29 W 90.
   Beech 18-S 26 1/2 E. 12 1/2
Lot No. 7 is NW 1/4 of NW 1/4 sec. 29.
2. a. Baptist Church lot in the NW cor. of Sec.
SE " Beech 18- N 62 W 32.

Mulberry 15- N 81½ E. 50.
Thence N. 13 rds. Beech 24. S. 21 lks.
" W 22 " 18 lks. on line.
Beech 16- S 19½ E 154½
" N. 10 E. 12½ rds.
Stone cor.
" N. 4½ W 34 rds.
" N 11 W 14 " ~~to~~ to
st.
" W. 7 rds. to cen. W of the ⅄
Sec. where Plum tree 10- S 2 W 42½
Bk. C. J. 341.

Plat of Sec. 20 Tp. 15 N., R. 1 East.

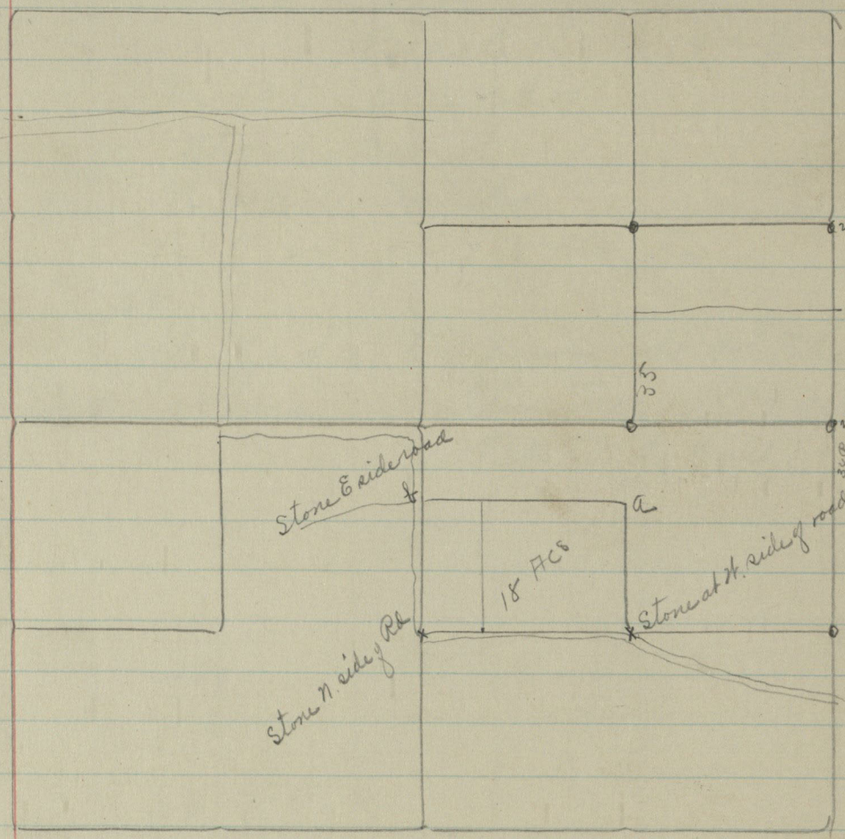

Cen. of Sec.	Beech 14-	N 11 E.	47.
	Do 10-	S 58¾ E.	17.
Cen. on N. side of NW¼	Beech 12-	N 47 W	22.
	Do 12-	N 85½ E.	23.
Cen. on N. of NW¼	Beech 22-	S 74 W	16.
	Do 20-	S 86 E.	35.
Cen. of NW¼	W. Oak 60	N 21 E.	90
	Beech 11 -	N 86 E.	35
Cen. on E. side of SE¼	Beech 18-	S 40 W	41
	Do 16-	N 16¼ E.	33.

Bk. C. f. 7.

NE¼ Cen. S of Sec. 20.

st. 12x8	Beech 22-	N 58 E.	11
	Hickory 12-	N 56 W	40
Cen. of NE¼ st. 18x12.	Hickory 15-	S 66 W	11

Beech 18- S 53½ E. 63.

Bk. C. f. 94.

Cen. of Sec. 20. set (former witnesses being gone) by running N + S + E + W to Cor. except N. sight trees taken the cor. being lost, the sight trees where held by F. Maim + circumstances on my old line etc.

st. 24 X 7 X 5. W. Oak 8- S 26 W 116½

Cen. S. of Cen. st. 36 X 28 X 12. W. Oak 36- S 60 W 156.

W ¼ mi. post, st. 24 X 20 set from one original witness.

Beech 24- N 70 W 40

Bk. C. f. 288.

E ¼ mi. st. planted from old witness.

st. 10 X 15. Ash 3- N 6 E. 12.

Thence N. 35 rds.

" from ¼ mi. st. S. 34 rds. to Cen. of R. St. under juce N. 26½.

Thence N. 67 W. from true meridian to W line of E ½ of SE¼ at center of R. every way. Thence N. 35 rds to a point 42 rds. + 56 from the cen of N E¼ Sec. cutting out 26 a. for Mrs Coleman. Henry Gibbs a Survey for. April 17- 1893.

7.34½0 Chs S. of the NE Cor. of the W ½ of the SE¼ st. 8 X 12 X 16. B Oak. 5- S 4 W 23.

st. 8 X 12 X 16 st. 10 X 12 North 25.

7.34½0 S of Cen. of Sec.

st. 12 X 12 X 20 st. 8 X 14 N. 25

Do 8 X 16 S. 25

J. W. Trotter, S. H. Co.

John Simmons & Abram Hoadley
Jan 28 - 1899.
E fr mi. st. 8X16 stone N 11¾ E. 40
Do N 87 E. 30
9.80 ch. S of E fr mi. post
st. 14X18X9. B. Walnut 18 - S 31½ W 37½
Sugar 12 - S 40 E. 38½
9.80 ch. S. of Cen. N of SE¼
st. 14X8X8. Large st. S 19 W 56 ft.
St. S on line 11 "
measuring crevice.
W.F. Franklin, N. Co. S.

Plat of Sec 21 Tp. 15 North, R. 1 East.

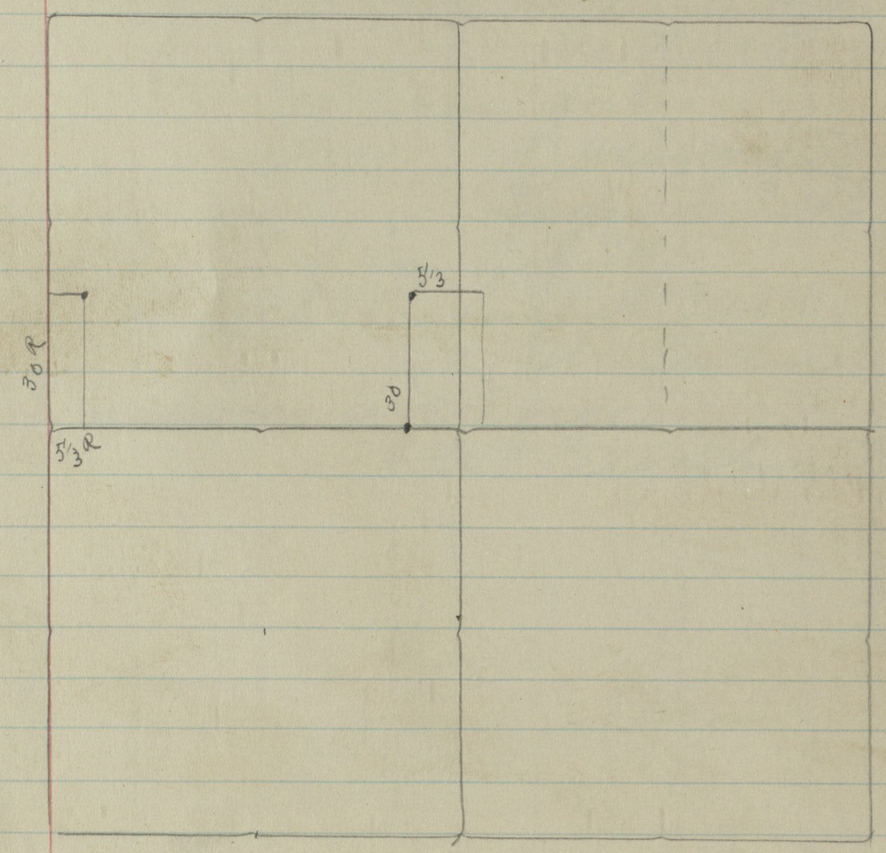

Phoebe Simmons NW¼ of NW¼ & SW cor.
Dogwood 2 N50W 6.
Beech 18- S83E. 23.
NE Cor. B. Gum 28- N. 139.
SE " W. Oak 36- S6W 40
Beech 12- N4E 32
Bk. C-p. 259.

B. Coleman & J. Edwards. Partition Coleman's tract.
24 rds. off N side of said ¼ (doesn't say which ¼) S E Cor.
st. 15X10 Elm 16- S84W 41½
Maple 14- N7E. 104¼
NE Cor. st. 14X12 Beech 10- N80½W 10

W. Oak 16- S86 E. 60.
Bk. C. p. 232.
W ½ mi. of sec 21 rel.
st. 18X16
Cen. of sec. st. 18X10. Sugar 9- S12E 31½
Do 9- S55E. 29½
Cen. S of Cen st. Elm 28- N45W. 27.
Ash 30- S36W 39.
" E of Cen. st. 15X18. Buckeye 8- S78½W 22.
" B. Wal. 36- N3½E. 40½
" W of Cen. st. 30X26. Beech 16- N25E 34
Ironwood 10- S83E. 21.
" of SW¼ st. 28X20 Ash 20- N58W 13.
Do 19- S5E 27.
Bk C. p. 65.

NE Cor. rel. ~~field~~
st. 20X14X8 Beech 18- N36¾E. 180
Do 14- N25E. 140
Cen. N. NE¼ st. 15X10X8. Elm 20- S45E 20.
Sycamore 30- S15W 23.
N ½ mi. post rel. from stump of old wit. tree. st. 16X12X9. B. Wal. 30- N19E. 33½
Buckeye 10- N58E. 41
Bk C. p. 241.
N. from cen of sec. 30 rds.
st. 10X12 B. Wal. 15- S70 E. 139.
Thence N. 78½E. 17.2 rds. Thence N. 32E. 160 lks. Thence S. 74 E 62.22 rds. Sycamore 18- N19E 187.
Thence S. 56 lks. Thence W. to place of beg. 81½ rds.

Plat of Sec. 22 Tp. 15 North, Range 1 East.



Cen. of Sec. st. 28X22 W. Oak 24- East 31
Do 12- S 81 E. 6 1/2
Thence S. 34 3/4 p. to st. 21X18 R. Oak 18- N 1 W 53.
Elm 18- S 20 W 62.
Thence S. 81 1/2 or 75/3 W. 132 1/2 p.
Walnut 8- the cor. post
Black 10- N 83 W 25.
" W 39 p. 53 1/3 S. of Cor.
st. 14X12 B. Oak 15- N 4 W 132 1/4
Locust 6- S 12 E. 64
Cont. 47 A. 28 sq. p. more or less.
Bk. C. p. 65.
In the road 19 1/2 p. E of N cor. of the E/2 of the NW 1/4 of sec. 22.
Mahza Hallingsworth & Elgias Hadley. A. Survey for.

st. 20X18X10 W. Oak 36. S 79 W 73
Beech 12- S 19 W 123
Thence S. 15° E. allowing 4.10 variation 169 p. to 15 lks.
st. 30X16X10 Pin Oak 12- N 64 W 140.
R. " 16- N 52 E 122
19 1/2 p. W of Sec. Cen. The 1/4 being 2 p. over + 4 poles + 1/4 lks. too wide from E to W. at both end.
Bk. C. p. 241.

Jacob Amick (dec.) Estate of. Being part of SW 1/4. Beg at SW cor. Thence N. 127 rds + 20 lks. Thence E. 35 rds. Thence N 81 1/2 rds + 132 poles. + 8 1/2 lks. to E line 34 3/4 poles S of Sec. Cor. The NW cor is 53 2/3 poles S of 1/2 mi. post in the creek.
Mary Green's portion N section.
35 A. on W. line 107.8 rds. old
cor st. stump East 35.
St. oldwit.
Thence N. 81 1/2 E. 17 rds.
st. 30X14X10 Coffee 6- S 60 W 164.
Stone South 60
Thence S. 110 + 3 lks. st.
Sugar 18- N 2 1/2 E. 31.
Do 16- N 64 1/2 E. 46.
" W. 51.75 rds. cont. 20 A.
Sophia Amich. E line 144.60/100 rds.
S. line 28.50 rds. N line 28.88/100 " +
SE cor. st. Hackberry 30- S 79 W 61.
W. Wal 10- N 17 1/2 E. 82
The E. line cuts the house about the cen of the E. chimney. NE Cor. a
st. + W. Pine 6- S 7 E. 18 1/2

William Amich N line is 19.22 rds. E line 117.8 rds. S line 19 rds. NE cor. st. W. Oak 20- S87½E 91.
This cor. and distance was changed N 88½ E. 117. SE Cor.
st. Sugar 18- N60E. 19.
13 a + 127 p.

Isaac Amich 19 45 p. N line 25.80 rds. E. line 120.80 rds. S. 250.75 rds.
SE cor. st. Sugar 16- N20W 10
NE Cor. " Do 16- S89W 246.

Mc Calments 16¾ a. The NE cor. Lot. N. line 40⅖ rds. E. line 69.67 rds. W. line 39.60 rds. S line 64.37 rds. + the
SE Cor. st. W. Oak 26- N5¼E. 168.
SW Cor. " Sugar 15- S88W 45.

Hiram G. Amich 6 a. lot and SE Cor. of the ¼ sec. E. line 24.61 rds. N line 39.25 R. S line 39 rds + NE Cor. S. of E. edge of a rock 21 lks. a st. and the NW Cor. st. Sugar
18- N61E 52½
SW Cor. st. Sugar 18- N60E. 12½
(SE cor this)
S ½ mi post rel. from measurement + coursing + old marks on W.
flat. st. 24 x 8. Sugar 16- N20W 37.
Do 15- N3½W 63½

Albert A. Hollingsworth 78 a. in NW¼. Beg. 19½ rds. W of Sec. Cen. Thence N 15 W. allowing 4° 10' for variation 106⅔ rds.

st. 20 x 15 x 10 W. Oak 36- S28W 44½
Do 40- N52½W 93½
st. 20 x 15 Ash 10- S49W 17½
Beech 24- S20E. 37.
Thence S. 46 W. 44½ rds.
st. 26 x 12. Sycamore 30- S88E. 121.
Thence S. 73¾ rds to 5⅗ rds. E. of ½ mi. post on the W. of sec. 22. which is in the creek where
st. 24 x 12 Elm 14- S61E. 35.
Do 18- N61W 21.
Thence E. on line 139 rds to beg.
2/1/1869 BK. C. p. 287.

Albert + John Hollingsworth. A survey for John's SW Cor. + Al's SE Cor.
st. 10 x 24. N. 17.
Al's. SW Cor. which is the SE Cor. of the Mary Green tract st. 6 x 14 x 16 Willow 30. N66¼E. 90.
Stone N. 20.
Line between John + Als. part gains 14 lks.
John Weln Part.
Cen. N. NE¼ 4.12½ ch S. of st + St. Cen. N. NE¼.
4.12½ ch. S. of NE cor. Sec.
st. 16 x 9 x 7. Stone 16 x 9 x 5. East 22
W. F. Franklin, Sur.

Plat of Sec. 23 Tp. 15 N., Range 1 East.



W¼mi. post relocated Sec. 23.
St. 11X15. W. Oak 20- S71½E. 34.
Do 16- S66½W 15½
S&Cor. of sec. St. Beech 20- S40E. 49
Do 11- N84E. 45.
S¼mi. rel. by measurement
St. 15X11. R. Oak 4- S71½E. 21.
Maple 20- N25½W 51.
NE.Cor. Sec 23. Sugar 20- S24E. 87.
Oak 30- N 131.
N¼mi. by measurement.
Beech 18- S40E. 32.
W. Oak 30- N45E. 39.

Cen. of Sec. 23. St. 14X8. Hick 10- N35E. 1½
D. Oak 6- S39½W 11
BK. C. P. 57.

Pereira, Lawrence's tract. Com. at SE Cor. of SE¼ running N. 78 rds.
St. 12X16. Elm 16- N55½W 69.
Sycamore 10- N22W 122
Thence W. across ¼
St. 12X24. Poplar 16- E. 3.
Hick 14- N6E. 33.
Th. S. to S¼mi.+ W. Oak 18- N29½E. 75.
Do 40- S70E. 66.
Thence E. to the beg. Cont. 78A. more or less.
BK. C. P. 224.

Cen. S of SE Sec. 23. B. Oak 24- S22E. 20.
R. Oak 16- S37W 30
BK. C. P. 230.

Sec. 23 represented by plat as corners.
1. R. Oak 20- S71½E. 34.
Do 16- S66½W 15½
2. Beech 20- S40E. 49.
Do 11- N84E. 45.
3. R. Oak 4- S71½E. 21
Maple 20- N25½W 51.
4. Hickory 10- N35E. 1½
R. Oak 6- S39½W 11.
5. W. Oak 10- S48½E. 124.
One St. NE of Donnardo Cor. St.
BK. C. P. 249.

Jess Carter & A. Carter to Benjiman Wright. A. Cen. N. of SW¼.
St. 18X8X6 W. Oak 30- S51½W 35½
Poplar 12- N3½W 3.

B. Cen. N of E½ of SW¼
St. 16X8X6. W. Oak 30- W 23.
Hickory 10- N52E 8.

C. Cen. S. of E½ of SW¼.
st. 18x14x10. Appletree 4- N 2¼ W 42.
Beech 18- S 8½ W 69½
Note. I have placed these as I find them plotted in Bk C. p. 270.

Nathan Lawrence (Dec.) Estate of
Divided as shown in SE¼ of Sec. 23 as stone being placed at each corner of the tracts.

SE cor. Lot 1.	Stone 12x9. sharp. at top Cor.	
SW Cor.	Red Oak or ash 9- N 62 E.	13.
SE " Lot 2.	St. (14x10) flat on top for Cor.	
SW Cor. of same	W. Oak 6- S 61 E.	7.
SE " Lot 3.	St. 12x9 smooth for cor.	
SW " of same	Hickory 12- S 81 E	15.
SE " of Lot 4.	Post.	
SW " " same	Elm 12- S 72 E.	13½
SW " Lot 5	Cottonwood 28 S 78 E.	22.
SW " " 6.	B. Oak 6- S 21 E.	33.
SE " " 7.	Post only.	

In Lot N.4. Two shares are included. (Note Lot No 8 not described) Bk. C. p. 289.
Note the numbers 1 2 3 etc., in the above represent the numbers of the lots.

L. W. Jenkins Jr. Washington Tp.
School House Lot. A survey for.
Beg. at the NE cor. of sec. 23. T 15-16.
Thence W. 12 rds. to a
st. 15x15x18. Beech 26. S 11 W 28 Lk.
Sycamore 14- N 51¼ W. 72½"
Thence W. 8 rds. to a stake.
" S. 12 " " "
st. 12x24x24. Beech 26- S 43 W 35½
Do 24- N. 59 1/3

Thence E. 20 rds. to a
st. 20x25x25. Sycamore 30- N 35¼ W 98½
Beech 32- S 76 3/4 W 60.
Thence N. 12 rds. to the place of beg.
cont. 1½ a.
See P. 4 back of book for Sur. & Plat of John Wehr Estate.

John Wehr Part. Sec. 23 - 15 - 1E.

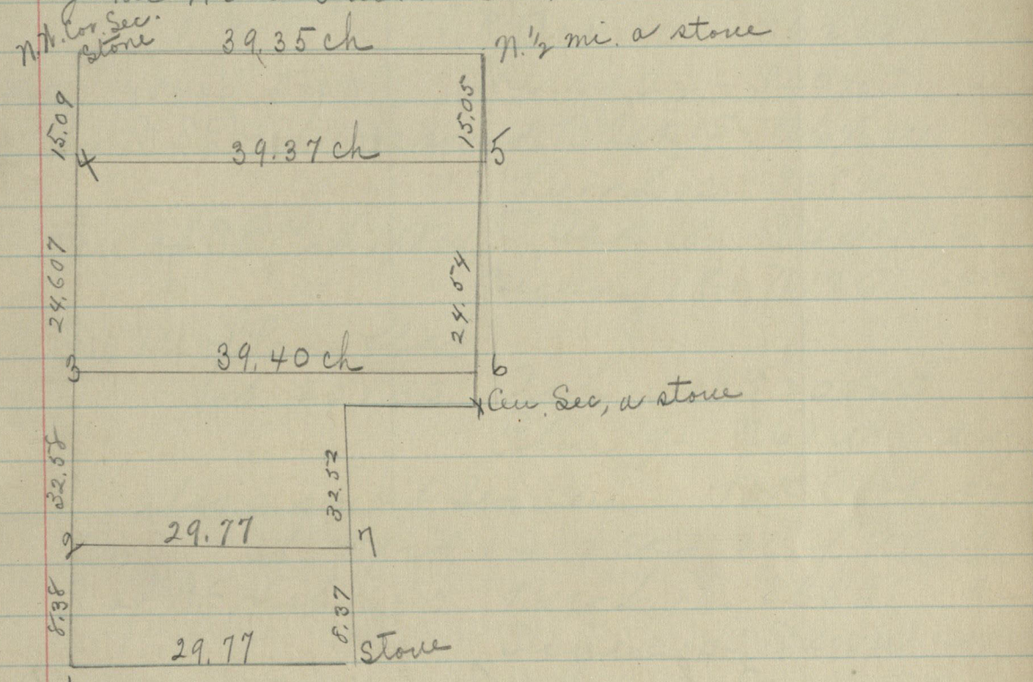

1. S.W. Cor. Sec. St. 14x8x6 line)		ash 14	N. 8¼ E	2.03½ C
2 Stone 21x8x8		Hickory 18	N. 20¼ W	68 L
3 " 10x10x8		Stone 15x12x10	W.	14
4 " 14x9x8		" 13x10x7	N. 66¾ E	24½
		G. ash 14	S. 17 E	95½
5 " 13x13x7		W. oak 32	N. 24½ W	49½
		B. oak 32	S. 19 W	50
6 " 18x13x9		B. Gum 12	N. 38½ W	7½
		B. oak 8	S. 19 W.	12¼
7 " 14x9x7		Stone 13x9x5	S.	15½

W. F. Franklin Sur HC.

Plat of Sec. 24 Tp. 15 North, R. 1 East.

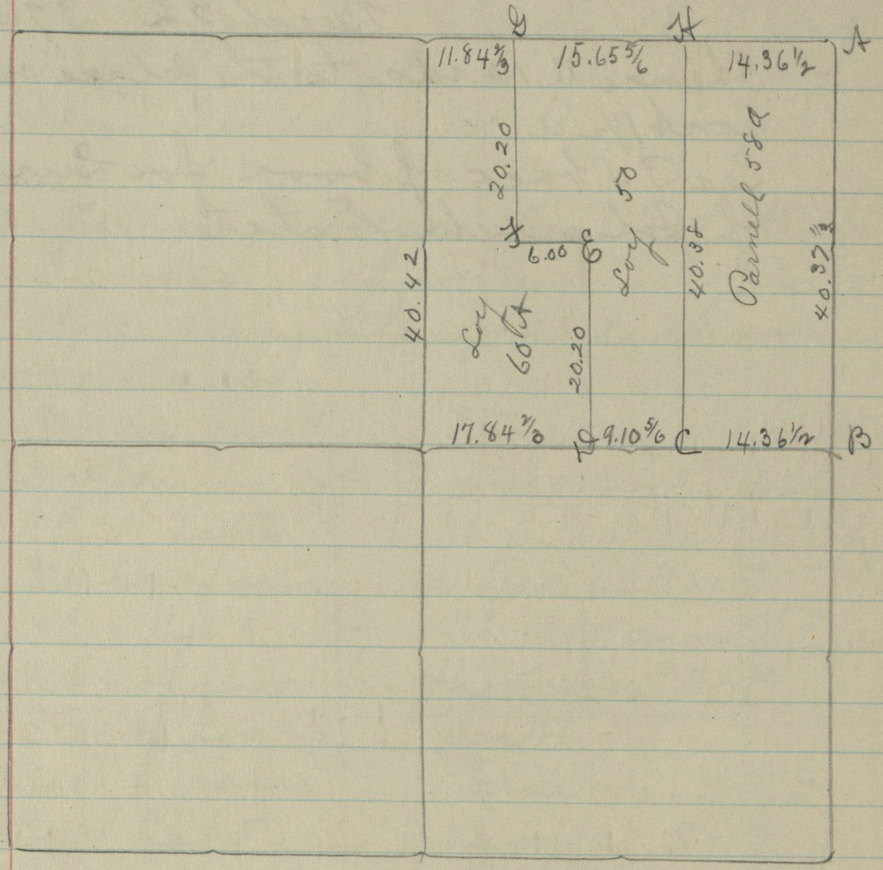

Osborne & Dennis. A survey for in Sec. 24. SE Cor. of sec. Rock. B. Locust 8- N34W 33½
E½ mi. Rock — Oak 16- N65½E. 61
Elm 14- S15W 74.
Cen. E of SE¼ — Beech 14- N41½E. 73½
Hickory 14- N48½W. 82.
BK. C. p. 155.

N½ mi. post sec 24 one stump fair rel. good st. 28X22 well rel. Cottonwood 4- S63E. 5¼.
Cen. N. NW¼ st. 26X15 — Ash 20- N2½E. 47½
Beech 15. N50½E. 117
Cen. S. SW¼ small st. — Hickory 8- N11½E. 21½
Sugar 28- N22½W. 33.

W½ mi. post rel. from one stump of wit. plain round
st. 12X19. 1 ft. W. Oak 10- S48½E. 124
NE of Downards.
a stone cor.
E½ mi. st. 18X11 cor.
Cen. E. of Cen. st. 12X10 flat. W. Oak 15- N46W 21
Hickory 10- S46E. 3.
Cen. N. of NE¼ st. 15X18 flat.
R. Oak 40- S62W 62
Cherry 24- S47½E. 40.
Cen. S. SE¼ st. 16X12 round. B. Oak 15- N6½W 71.
Beech 12- S38W 46.
Cen. of SE¼ st. 18X14. P. Oak 18- S4W 54.
Hickory 18- N12E. 57½
Cen. W. of Cen. flat
st. 20X30. Ash 14- S20½E. 16.
Elm 9- N61W 29½
also a st. at Sec. Cen. BK. C. p. 57.
Cor. st. 59 rds. + 19 lks. N of the Cen.
S. of SE¼ st. 16X10. Beech 16- S66E. 34.
Sugar 10- S4½W 38½

Log Partition.

A. st. 6X8X12. Maple 6- S. 53E. 43.
B. " 18X10X12. Oak 18- S27W 22½
Ash 18- N59½E. 60.
C. " 10X12X15. Elm 12- S16E. 79.
Hickory 8- S81½E. 45.
D. " 6X8. Ash 10- S68W 2.
R. Oak 26- N70½W 15.
E. " 6X10X12.
F. " 8X10X12. St. E. 25
Do N. 25
G. " 6X16X18. Hickory 20- N32½W 60
H. " 6X8X10. Beech 30- S49W 36.

Beech 24-S10E. 69.
Geo. W. Scearce. J. W. Snider & J. W. Trotter, Com.
J. W. Trotter, S. H. Co.

Plat of Sec. 25 Tp. 15 N., R. 1 East.

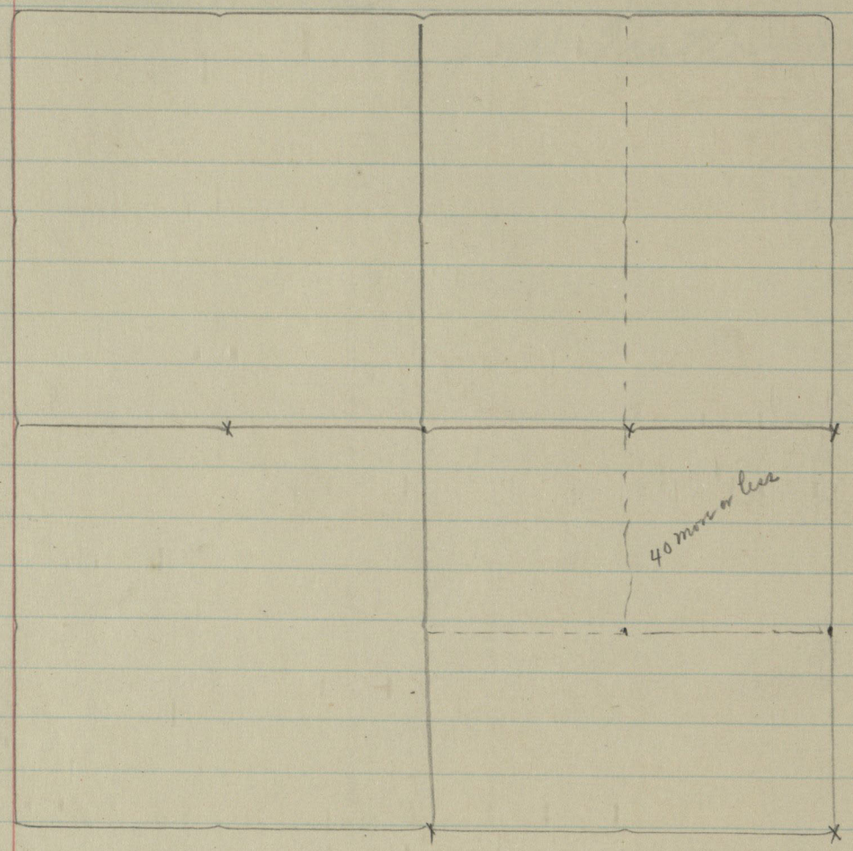

Cor. of the 80a. off the S. end of the SE¼ sec. 25. being 163 rds. + 7 lks. by 78 rds + 8 lks. according to deed former survey 162 rds + 14 lks. E + W + 78 + 20 lks. N + S. E Cor. St. 10x9x7 (62 N.) S. Oak 12 - N 23 W 13.
Do 9 - S 49½ W 33½.
Thence W. with sec. bearing across the 80a. on ½ ¼, St. 18x16x8. Lynn 18 - S 79 E. 51.
Thence W. to the road.
St. 30x18x12. Sugar 9 - N 53 W 75.
Bk. C. p. 336.
Balis + Others. A survey for in Sec. 25:
S ½ mi. rel. Beech 15 - S 60 W 28½
Beech 14 - N 58 E. 56⅔.
N ½ mi. set small rock. R. Oak 12 - S 18 W 39.
Cen. W. of Cen. St. 8x12. well set.
W. Walnut 8 - S 57 W 60½
Cen. S. of SW ¼. B. " 8 - S 88½ E 38.
SE cor. of sec. Rock set well
SW " of " promised large st.
Cen. E. of Cen. W. Oak 14 - N 23 W 62½
Beech 13 - N 46 E. 1 07¼
E ½ mi. rock well set.
NE cor. of sec. St. 10x12. Elm 10 - N 55¼ E. 153.
Beech 12 - N 39 W 1 27½
W ½ mi. post. a large rock well set.
N.B. Rocks promised at the above cors. where they are not already set.

Butler's Tract. Begins at the NW cor. of sec. Thence E. on Sec. line 61.76 ch. (4076.16') to the Cen. N of the N E ¼ of the sec. Thence S. with sec. bearing 2.21 ch. to the len of the Terre Haute + Indpls. R R. Thence S. 73 10 W along side of R R. 64.45 ch. to the sec. line. Thence N. on said sec. line 20.91 ch. to the beg. cont. 71.39 a more or less.

Eleazer Bale's tract begins at the Cen. S. of the N E ¼ sec. 25.
Thence N. on line dividing E ½ + the W ½ of said N E ¼ 37.79 ch. to the Cen. of the R.R. Thence 73 10 W along said R.R. 40.95 ch. Rock 12x16. N 26 W 40
Do 10x12 S 4 W 38.
Thence S. 26.03 ch. to where
St. 10x12. Buckeye 2 - S 61½ W 43½
This last cor. is gist 162 lks. E. of Cen.

N of the SW¼. Thence E. 39.32 ch. to the beg. cont. 125 A. + 47 hundredths of an A. more or less.

B. Vestel's Tract. Begins at the SW Cor. of the NW¼. Thence E. 22.11 ch. to where st. 10X12. Buckeye 2-S61½W 43⅓. (This last cor. is 162 lks E. of Cen. N of the SW¼) Thence N. 26.03 ch. to the Cen. of the R.R. rock. Rock 10X12-S4W 38
Do 12X16 N26W 40
Thence S. 73°10' W. 23.50 ch. along said R. R. to the sec. line.
Thence S. on said line 19.21 ch. to the beg. Cont. 50 A. more or less.
The foregoing all from BK. C. p. 147.

W from the Cen. S. of SE¼ 31 ch + 28 lks. a Cor. Lyc. 36-N82W 43.

Cen. E. SE¼ or measurement for 80 A. on the S. of said ¼ for Hidman-NE Cor. near Hadley's cor. same hearing trees. 18½ lks. from the S. Oak N15 + 34 lks. from the S. Oak S60W.
st. 20X16X10.
a stone 6 lks. S of Hadley's cor. 78 R + 14 lks. N of the S½ mi. stone. 1296.24'
W. across the ½ ¼ SE¼ from NE. cor of 80 A. off the S. side of said ¼.
large st. S. from Hadley's cor. 3.
a cor. st. 19 ch. + 70 lks. N of the SE Cor. of the Sec. 1300.20' Sour Oak 16-S.49½W 37½
Do 18-N23W 13.
Thence W. to the Cen. of the line E & W. across the ¼ sec. large st. Lynn S. 79E 51

Hiss + Almond. A Survey for sec. 25. Beg. at the st. 13.73 ch. E of the SW Cor. of sec. Thence E. on the sec-line 13.79 ch. to the W. bank of the creek.
stone W. Cherry 34-S14½W 24
Large st. S34½E. 38
Thence N. 19.20 ch. (true meridian)
" N. 4°W. 7.28 ch.
" N 3W 1.40 "
" N 20¾W 2.11 "
" N. 19E. 3.00 "
" N. 41¾E. 4.17 "
" N. 3.86 " to Cen. of R.
" N. 89W. 2.91 " in R.
" S. 69¼W. 14.38 " " "
" S. 34.64 " to the place of beg. Est. to cont. 52 32/100 A.

S½ mi. st. 8X15. Old witness.

Almond Partition.
Widows share begins 28.90 ch. N of S½ of 25-15-1E.
Thence N. 14.56 ch.
" S. 63½W. 6.50 ch.
" W. ch. to cen. of National R.
" S. 68W. 2.49 ch.
" N. 87¾W. 1.92 ch. to W. end of bridge
" S. 41¾W. 4.17 ch.
" S. 19W. 3.00 ch.
" S. 20¾E. 91½ lks.
" E. 14.54 ch. to the beg. = 14 45/100 A.
⅔ undivided. Begins at S½ mi st. Thence N. 28.90 ch. to a
st. 6X10X12. W. Hickory 16-S12½W 52.
B. Walnut 12-S8W 112

Thence W. 14.54 ch. to a
st. 6X6X18. Coffee nut 12-N60E 12½.
" S. 20¾ E. 1.20½ ch.
" S. 3 E 1.40 ch.
" S. 4 E. 7.28 ch.
" S. 19. 29 ch.
" E. 13. 31 ch. to beg.
NW cor. S. A. Lot.
st. 8X8X16. Maple 5-N38½W 77.
B. Ash 8-S61W 1.06¼

Plat of Sec 26 Tp. 15 North, R. 1 East.

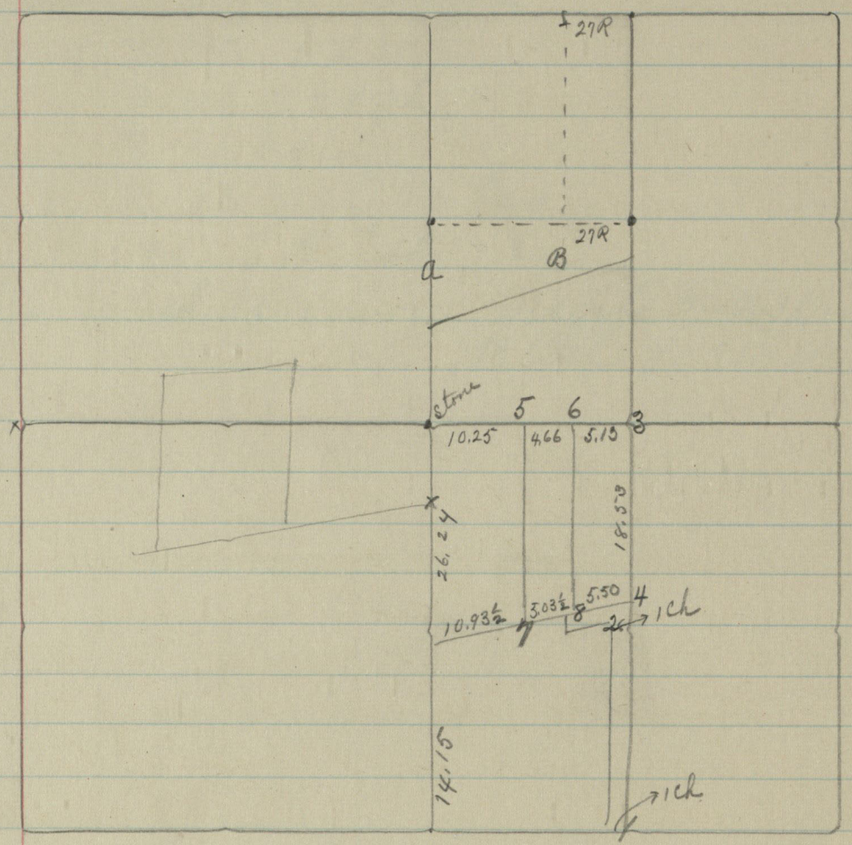

For description of plats in Plainfield See Sec 36-
See Sec. 25 for Ed. Barret surveys. (plat above)

Cen. of NE ¼ 26
St. from. Beech 12- S5W 13.
R. Oak 7- S26½W 34½
Bk. C. f. 290.

27 rds. from the Cen. N. of the NE ¼ W.
St. 10X12X8. Elm 8- N57½W 64.
Hickory 8- N25W 41.

27 rds. W of the Cen. of NE ¼.
St. 12X15X10. Beech 20- N67W 45.
Swamp ash 8- S10E. 40.

Rachel Blair. Dower in Sec. 26.
Beg. at the NE cor. of the E½ of NE ¼.
Thence S. with sec. line 126 f.
Beech 16- N74E. 46.
Thence W. with sec. bearing 79 f + 21 lks. the W. line of said tract of land.
where Ash 5- S78¼E. 20.
Hickory 22- N15½E. 18.
Thence N. with said W. line 125 f. + 13 lks. to the NW cor. of said tract of land.
Thence E. with said N. line 80 f. to the beg. Cont. 62½ a. more or less.
Aug. 3d, 1854. E. Huffem Bk. C. f. 122.

John Loy's Lot. Beginning on E. line of E½ of NE ¼ + N. line of the R.R.
Thence N. 26 rds.
" W. 80 "
" S 46 "
" E. with N. line of R.R. to beg.
18 a.
SE cor. 45 rds. N. of Cen. of R.R. on the E. line of the ½ ¼.
St. 14X9X7. Appletree 4- N62½W 65.

Then N. 26 rds. st. 9X7X6. W. Elm 26 - N51E. 83½
on W. line of the ½ ¼ + N. line of R.R.
st. 14X10X9. W. Oak 15 - N88W 108.
Cen. of NE ¼ st. 9X8X6. W. Oak 8 - S26W 34
Then N. 46 rds. (a little on W.) st. 12X9X8. W. Oak 28 - N29E 32½
BK. C. p. 336.

SW cor. of sec. relocated by a survey whole line measuring 80 ch. + 94 lks. allowing for the 74 lks. on sec. 34 + dividing the gain between Sec. 34 + 35.
st. 12X20. Oak 8 - S26E. 187¼
S. line of Sec. 26 is 80.10 ch. Clark

Beg. at the SW cor. of Sec. Thence N. 143.75 to cen. R.R. Thence E. 30 rds. to line N + S. from R.R. to Gravel R. dist. 145.48 R. Line st. rock on line S of R.R. R of way to
st. on N. side of R. (gravel) the L. on cen. to cen. of R. making entire E. line
Bench mark. Syc. 7 - S56W about 25
Clark.

For Hiram Rains.
Beg. 10.66 ch. S of Sec Cen. at point
Maple 24 - S13E 86.
W Oak 22 - N52½W 51
Thence S. 15.52 ch. to cent. of R.
" S 65½ W. 34.78½ chs.
" N. 15.52 ch. B. Wal 20 - N9W 98.
" N 65½ E. 34.78½ ch. to beg.
Cont. 50 a. C. M. G.
15.52 ch. S. of Rains NE cor. is
st. 4X10X14. st. N54W 25⅔ ft.
This is Rain's SE cor. Rain's SW Cor. st. 6X8X14. Iron Post N23½ E. 45⅔"
Thence N 69½ E. 11 66⅔ ch. in Cen. of National road to a

st. 4X6X12 stone N 33½ ft.
Thence N. 15.52 ch. to a
st. 3X10X14. St. South 18 ft.

Mary Lawrence, Survey for.
7.54½ ch. N of a pt. where the line running N + S. thro the cen of sec 26. Intersects the N. line of O.B.H. R.R. is a st. 6X12X12 Ash 17 - N28W 59 ft.
Appletree 3 - S59½W 24
Thence E. 15.45½ ch. to a st.
7X8X12 Beech 17 - N8½W 15 ft.
R Oak 12 - S14W 51½"

Arthur J. Shaw to Edward Barret, Nov. 30 - 1898. Beg. at a pt. in the cent. of the Cumberland Road, 826⅔ ft. from a pt. on E. line of the SW ¼ of sec. 26 18 ch. S of the Cen. of said sec. 26. Thence S20½E. 220 ft. to cen of said Cumberland road. Th. N. 69½ E. 99 ft. to the beg. Est. to cont. ½ a. more or less.
st. 5X8X14. S20½E. 25 ft. from NE. cor of above.
st. 10X10X16. S. 20½E. 25 ft. " the NW cor of above.

D. L. Newlin + Lindon Healt.
Survey for. Lot No. 21. Tomlinson's Addition to Plainfield.
SE cor. Lot 21. st. 3X9X12.
NE " " 21 " 6X9X14
NW " " 21 " 6X8X12
SW " " 21 " 6X10X14
The E. side is 124 ft. Thence S74½ W 61 ft + 8½ in. " S134 ft.

Thence N 66½ E. 65 ft. to beg. In making the above survey I found that there was a mistake in the original survey & that all the lots in said addition are larger than the plat shows and I divided again the proper proportion & established the cor's. to Lot 21 accordingly. 1898.

Plainfield the town of Plat no 1. David Carter's addition Plat on back of bk. all lots front 66 ft. & tail 170 ft & noed. as shown in plat. Church lot is 80 ft N & S 6 rods E & W. Bearing of town lots is 10½ & 79½ The Ch. lot bearing is E & W & N & S with sec. bearing. Alleys are 15 ft. The S. widg being thrown in as part of former alley. The Add cont's. about 2a.

Lawrence's N lot in the tier between N line of town & the sec. line W of the State road. E. line is 61 lks. & W. line is 129 lks. the other lots are 59 ft each between that & the alley, & all 120 ft. back Bk. C p. 65.

A School House lot in Sec 34. T 15 N. R. 1 E & S. of Plainfield. 1a NW Cor.
Syc 36 - N 70 W · 57½
Thence S 100 ft & 4 in P. Oak 30 - S 60 W 20.
Bk C p. 55

David Carter's add. All lots front 66 ft. & tail 120 ft. & streets 50 ft & Lots numbered as plat shows. Alley 15 ft & lots no. 12 & 11. Fill out the square of Hadley's survey as above

(Blk 18.) This add beg. at Hadley's survey to wit: SE Cor of Lot no 10 Blk 17 Trotters add. (by Hadley) Thence N 80½ E 50 ft the width of st. " N 9½ W 25 p. 13½ ft Hadley's measure. My chain being 3½ lks. shorter on front of a lot than Hadley. Thence N 80½ E. 120 ft my measure (E Huff) Thence S 9½ E. 25 poles & 13½ ft. " S 80½ W 120 " to the beg of the blk.
Bk D p 77.

Plainfield again.
D. Carter's add. Plat in back of Bk. This part of the add. lay W. of the lots laid off by Hadley. Also W. of Road. It being the st. & at the N end is 49 ft & 4 in wide & at the S " is 40 ft. Beg. at the NW Cor of Lot 4 Blk 17 Thence W. (extending the line on the N. of lots 4 & 7 in blk 17). 169 ft & 4 in. Thence S & parallel with the lots laid off by Hadley 502 ft. Thence E. with town bear. (or sec. line) 120 ft. to the W. side of st. Thence N along the W. line of the st. parallel with the new add. by Hadley. 514 ft. to the 1st. line. All lots front 66 ft. (Hadley's measure) & tail 120 ft. Huff's measure except lots 1 & 2. No. 2 at the E. & at the W. front 60 ft & tails do the others. N. 1 fronts on E. 60 ft. & on the W. 48 ft. & tails same as the others do.
Feb. 17 - 1852. E. Huff Surveyor N. Co.
2a. Bk C p. 78.

Ottis Kurtley & W. H. Hiss ewchmen.
Ed. Barrett A. Sur. for 11/25-1902.

3. Cen E. Cen. st. 13X20X31. st. 10X13X15 W. 25.
6 Thence W. 5.13 Ch. " 6X10X15. st. 6X8X10 E. 25.
5. " W. 4.66 " " 7X9X15 " 6X9X12. E. 25.
" W. 10.25 ch. to a st. Cent. of Sec. 26.
9. Thence S. 26.24 to Cen. Nat Road
st. 8X15X16. st. -X9X16 S. 52 3/4.
7. " N. 69 1/2 E. 10.93 1/2 ch.
st. 10X12X21. st. 7X9X13. N. 40 1/2
8 " N. 5.03 1/2
st. 6X6X15 st. 7X9X10. N. 33 1/3 ft.
4. " N. 5.50 ch.
st. 7X9X14. st. 6X15X15 S. 130.
W.F. Franklin H. Co. Sur.

Survey for Ed. Barrett. Nov. 11-1902.
Ottis Kurtley & wm. Jentry sw. ch. men.
(1) Cen. S. SW/4. st. 9X12X20. st. 5X11X21. Wrk 25.
1. Ch. W. + 20.50 N. of Cen. S. of SW/4 said st.
is 85 1/2 lks. from cen. of Nat. Road at
Rt. angles to Road. (S 20 1/2 E)
(2) st. 6X12X15. St. 6X15X15 E. 100
Do W.F. Franklin,
J. Hend. Co.

Plat of Sec. 27 Tp. 15 North, R. 1 East.

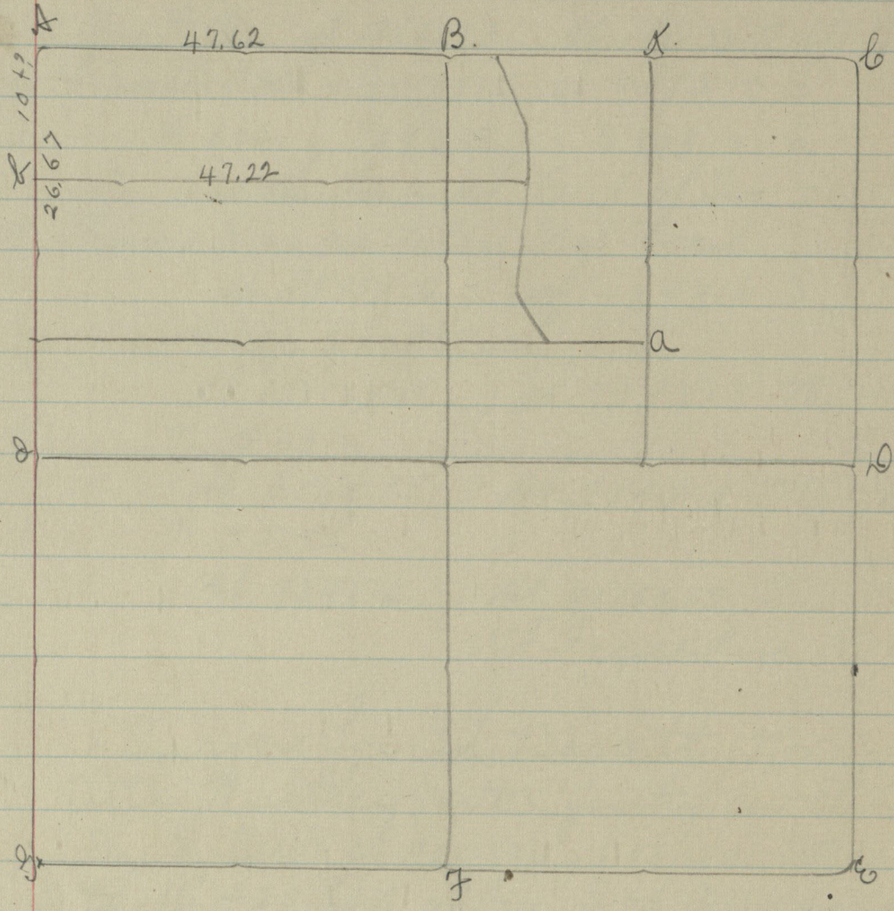

For description of plats See Sec 36.
G. St. 28X12
A. Sugar 24- N 42W 20L.
b. St. on bank of Creek 1.27 5/4ch. W of Cor.
wit by sugar 24- N24E. 45L.
K. St. 15 in.

SW Cor. of Sec. 27 rel. from one old wit. tree st. 28X12. two sides flat the other. rounding. & tapering
Beech low top 16- S88 3/4 W 59 1/2
Do 14- N 14 1/2 W 58 1/2
BK. C. J. 116.

Christian Church at Plainfield. a Burial place for. out of Harlan Hadley's land as follows: Beg. S 71 1/2 E 19 rds. of the NE Cor. of the Lowden mill Lot at a White Oak 30- on the top of the Bluff Thence S 27 W allowing 3 1/2 Variation 4 rds & 17 1/2 lks. where Sugar 16-
Thence S 3 E 3 3/4 ch. Sugar 12- S 26 E. 10.
" S 76 E 14 . & 14 lks with fence to the SE Cor. out side. Thence N 1 E 11 3/4 rds. to NE Cor. of gate post " N 85 1/2 W 12 1/4 rds. " the beg. being just about one acre.
BK. C. J. 305.

153 lks E. of the S 1/2 mi. st.
st. 20X12 Thorn bush S 1 1/2 E. 140.
26 ch. & 81 lks. N. of the SE Cor. of Sec.
a st. 12X12. Stone N 22 E. 103.
Thence W. 47 ch. & 46 lks to W. side of creek
st. 24X9 (line) Walnut 10- S 65 1/2 W 199
Line Stone N 5 1/2 W 131.

Small st all. a Survey for.
Beg. at the W 1/2 mi. st. Thence 10 ch.
St. from ice W. Elm 20- N 68 3/4 E. 18.
Do 24- N 58 W 78.
Thence N. 71 1/2 E. 4.35 1/3 ch. Syc. 15 N 31 W 44 1/2
Do 24 N 76 W 9 1/4.
" N 27 W. 2.10 1/2 ch. W. Wal. 15- S 5 E. 34.
B " S 81 3/4 W 77

Thence N. 62 W 8 Oak 30-S 8 W 65.
Sugar 12- S 60 W 49⅓
" N. 29 W 7.08 ch. W. Oak 40- N 29 W 36.
B. Ash 4- N 80 ½ E. 16.
" W. 34 lks.
" N 28½ W. in cen. of R. 6.07⅔ ch.
" S. 18.82 ch. to the beg.
15.75 a.
In Sec. 28 34.92 ch. W. of NE cor. of Sec.
st. promised. S. Ash 15- N 46½ E. 73.

S. from NW Cor. 26 ch + 67 lks. Thence E. 60 ch.
Sugar 24- N 42 W. 20
E. of W¼ mi. st. 34 ch. + 27 lks. the deed call-
ing for 33½ ch. but the mill measures
184 lks. over which divided between the
two in proportion of 33½ to 46½
st. 15 X 24. Sugar N 87 W 20 2/3
Thence W. 18 rds.
" N. 53 " + 23 lks.
st. 10 X 12 Honeysuckle S 49½ E. 84 3/4
Pin Oak 36- S 4½ E. 138.

14 6/10 ch. N. of SE cor. of sec.
st. 6 X 8 X 12. which is SE Cor of Moore-
Logan's Add to Plainfield.
Thence N. 225 ft. to a
st. 6 X 9 X 10. at NE cor. of said add.
Thence S. 85 W. (T.M.) 668½ ft.
" S 5 E 215½ ft.
" N 85 E. 651 " to the beg.

Barrett & Vanarsdall. Survey for
Mill lot. beg. at st. 4 X 8 X 18. 16.03 ch. E.
of S¼ mi. of 27-15-16. Thence E. 111 ft.
st. 8 X 12 X 28.

Thence N. 12 E. 84 ft. st. 6 X 8 X 12.
" N 1½ W. 81 " " 12 X 23.
" S 86 W 120 ft. " 4 X 8 X 23.
" S. 3½ E. 81 " " 6 X 12 X 16.
" S 86 W 8 " " 10 X 10 X 14.
" S 1½ E 72 5/6 ft. to beg.

1898.
Survey for Eland J. Russell & Stand-
ard Oil Co. SW cor. Std. Oil Co's lot.
Gas pipe galvanized 1 dia 5 ft long.
SE cor. of same
st. 4 X 12 X 19.
W. F. Franklin, Sur.

Survey for Cutler et al.
Cor. 30 8 ch. N 3 E. from NW cor of mill lot.
st 8 X 10 X 16. no wit.
Cor. 8.65 ch. N 3 W from NE cor. of mill "
st. 16 X 6 X 8
NB. These sts. are 30 ft from the cen. of
the street - West.

Sur. L. H. Haitt. 1902.
Beg. 27 rds E W¼ mi. of sec 27.
Thence S 51 E. 2.25 ch. thence S 34¼ E. 3.25
" S. 52 E. 4.45½ " to a st.
st. 15 X 10½ X 2½ by st. 11 X 9 X 5. S 10½ E. 30
Thence Lines is N 3¼° W. 13.70 ch.
W. F. Franklin, Co. Sur.

Plat of Sec 28 Tp. 15 North Range 1 East.



The NW¼ of SW¼ of Sec. 28

S E Cor.	W. Oak 18- N12 E.	20.	
	Beech 26- N88W	31.	
N E "	Beech 8- S87½W	27	
	Do 14- S60½E.	22	
S E " again	Beech 23 S	30	
	Do 23 N.44E.	27	

Bk. B. p. 262.

Hallingsworth Estate. Sec. 28.

The Widow's Dower Com. at N E Cor. of Sec.
Thence S 12 ch. + 76 lks.

where	Syc. 5- S63W	3.	
	Chestnut 4- N35E.	17½	

Thence W. 16 ch. + 50 lks. across Samuel's			
portion where	Thm tree 6- S86E.	22½	
Thence S. 10 ch.	Beech 12- N49½E.	5.	
	Do 11- S24½E.	19.	
" W. across Joseph's portion			
	Appletree 10- N85W	125.	
	Cherry 2- S1E.	78.	
" S3 ch. 78 lks.	Ash 46- S61E.	60.	
	W. Hick. 22- N15E.	60.	
Thence W. across Johns portion.			
S W Cor. of Dower.	Beech 27- N68W	10	
	Do 24- S56E.	50.	
N W Cor. of Dower. 30 p. N of N. line of Sec.			
28. where	W. Oak 36- N81½W	11½ or 16½	
	Beech 12- N49½E.	10½	
Thence E. across the 80			
" S30 p. to ¼ mi post N. of 28.			
" E. to beg. Dower in E½ of SW¼			
of Sec. 28. 5a. in S W Cor. 42 p. E & W.			
and 19 poles N & S.			
N E Cor. of the 5a.	Ash 26- N.	26.	
	Beech 12. S31½E	28.	
S E Cor. of said 5a. 19 p. S of the last named			
Cor. + 2 p. S of where	Hick 20- S28E.	10.	

Samuel Hallingsworth. Portion.

N W Cor. 66 p. W. of N E Cor. of sec. 28			
where	Pin Oak 26- N75E.	11½	
	H. Locust 6- S61½W	37½	
Thence S. across the ¼ sec.			
where	W. Oak 40- N60E.	111	
	Beech 12- S31¾W	111	

Joseph Hallingsworth's Portion.

N W Cor. 22½ p. E of N ¼ mi post of Sec.			
28. where	Elm 18- S67½W	4	

Maple 20 S49E. 26.
Thence S. to within 6 ch. of the line through the Cen. of the Sec.
W Oak 40 - N21W 35.
Do 40 - S21E. 34.
Thence W. to the line N & S. through the cen. of NW¼ W Elm 28 - N11½E 44.
Beech 26 - S11¼E. 16.
Thence S. to Gregg's Cor. Cen. of sec.
Beech 22 - N10W 21.
Sugar 8 - S49¼E 19.

John Hollingsworth's Portion.
The NW Cor. Cen. on N of NW¼. Beech - N48W 20
Do 20 - S14E. 55.
Cen. on W. of NW¼. Hickory 24 - S11E 11½
R. Oak 56 - N55E. 28.
Cen. on S. side of SE¼ of Sec. 29. ⅜ of the distance E of SW Cor. 25a E & 5a W.
Sugar 14 - S77E 31.
Hick 4 - N42½W 20
the foregoing all from Bk. C. p. 8.

Cen. W. of Cen. of Sec. 28.
rough Boulder 20 in q. tapering.
Beech 18 - S29W 74¾
Sugar 7 - N34½E 77
Bk. C. p. 110.
The ½ mi. post on S. side of sec 28. & flat & sq. st. 20x30 Old wit. trees standing.
Bk. C. p. 16.
Dec. 1853.

SW Cor. Sec. 28 rel. from one old stump st. 26x14 (tapering top) W. Oak 36 - S42¼W 140

SW¼ Cen. S. (another st. 17x17 tapering top)
Beech 18 - ~~S42¼W~~ S74½E ~~140~~ 38½
Do 15 - N¼°W. 82.
Cen. SW¼ rounding st 14 in. on side flat on other W. Oak 30 - S87½W 165¾
B. " 20 - S9¼E 179¼.
SW¼ Cen. W. st. 16x14. W. Oak 14 - S59W 86.
Hickory 16 - N35½W 169.
Bk. C. p. 119.

Childs Moore. A survey for in secs. 28 & 23. Beg. at the S½ mi. post of sec. 28 at st.
Thence E. 15.28 ch. to Huff's Cor.
" S. 40.25 " " " "
" E. 12.38 to cen. of Plank R.
Elm 10 - N84E. 289.
" E. 6.50 W 20.44 ch.
where Oak 6 - S63E. 32.
Ash 6 - N48W 53.
Thence N. 28.88 ch. to the S. line of the R. R. where Hickory 14 - S3E. 47.
Thence S76½W. on S. line of said R.R. 25.94 ch. to W. line of SE¼ of sec. 28.
where Ash 8 - S50E. 15.
Thence S. 2.84 ch. to the beg. cont. 57.26 acres. more or less Bk. C. p. 159.

E½ mi. of Sec. 28 by running & measuring st. 16x24 Beech 14 - S5W 70½
W. Oak 24 - N43½W 87½
Cor. 22½ rds. E. of sec. Cen. st. 16x20. Stone S16E. 6.
Do 16x18 N8E 22½
Cor. 22½ rds. E. of line dividing NE¼ & NW¼ st. 12x24. St. 12x16. N22E. 32¼
Do 16x20 - S33E. 32.

This E. Cor. is in the Cen. of the Danville & Plainfield R. Cor. N. 86½ E. 18.46 ch. from last mentioned cor. in Cen. of said R.

st. 16X30 Stone 10X16 N37½W 27.
Do 10X16-S37½E. 29.

Also tract com. at Cen. N. of NW¼.

st. 20X32. W. Oak 24- N4W 59.
Do 20- S71W 144.

Thence E. to N¼ mi. & continueing E. 22½ rds." S 21 rds. st. 16X20.

Thence W. 50½ " st. 20X36. Sugar 18-S60W 61.
Do 16-S77½E. 71.

" N. 73½ W 59+9 lks to beg. Bk. C. f. 227.

Mirza Hollingsworth & Others. A survey for in sec. 28. Cen. N. of NW¼ by agreement.

C Rogers cor. st. W. Oak 36 N3W 59½
Do 30- S72W 146.

A cor. on S. line of the NE¼ of the Sec. 139 f. + 17 lks. W of the E¼ mi. post between Small & Hollingsworth.

deep set st. 22X14X9. St. W. on line 11.
Bk. C. f. 241.

Plat of Section 29 Tp. 15 North, R. 1 East.



Peter.

E½ of SE¼ sec 29.	Beech 14- N89W	36.
	Do 17- N28W	32
Inexplicite this	Beech 25- S64E.	11
	Do 23- N2E.	41.

John Mall. the SE¼ of the NE¼ & NW cor.

	Hickory 16- S6E.	21.
	Beech 13- S61E.	11.
Cen. E. on NE¼	Hickory 22- N2½W	16.
	Do 21- S12E.	9.

Charles..... The NE¼ of SW¼ Cen.

sec.	Beech 15+ S38E.	13.
	Do 15- S83W	26.
	Beech 17- S55W	5½
	Hick 15- N55E.	29½

same is also the NE cor. of Wm. Herron's land. the Cen. of

SW¼.	Beech 19- S6W	38.
	Do 25- N74W	12½

Note: The foregoing tho not clear is all taken from Bk. B. f. 263.

½ mi. post on S. line relocated. (st. 26x13) from what we supposed to be the W. Oak stump & where we commenced degging & set the st. we dug up the old post supposed to be set by the U. S. Surs. SW¼ Cen. S. st. small

B. Walnut 33- S74W		115½
W Oak 33- N82W		20½
Beech 24- S22½E.		56.

½ mi. post on the W. relocated. st. 20x14 & the same old witt tree Bk. C. f. 81.

Cen of sec. found by J. M. Gregg. Cen of sec. the old post taken by consent & on a road leading to Lowdel's mill.

st. 27x16.	Beech 15- S45E.	87½
	W. Oak 20- S75¼W.	111.

SW¼ Cen. N. st. 20x10 sq. tapering to point.

	W. Oak 33- S84W	67½
	Hickory 17- N47E.	85.
Cen. of SW¼ st. 24x12.	Beech 22- S3W	33.
	Ash 30- S62½W	67½

Methodist Meeting House. Latin Sec. 29.

Beg. at the NW cor. of the E½ of the SE¼ of the SE¼. Thence S. 5E. 6 poles + 4 lnch. Thence N. 84 E. 13 p. Thence N 5 W 6 p + 4 "
" S 84 W 13 " to beg. cont. 80 sq. poles nearly. ½ mi. post on E. side rel. from stump of one old wit. the notch not to be seen, but the old blaze or mark of an axe plain (present several to bear wit. named) st. 21 X 13 square + tapering at top suddenly) W. Oak 18 - S 27½ E. 41.
Do 26 - S 44¼ W 57.
Cen. E. of Cen. st. 28 X 12 sq. Beech 16 - S 23¼ W
Walnut 5 - S 82 E. 59½
BK. C. p. 110.

Petty Farm of 160 a. divided into 80 shares the NW¼ of Sec. 29.
1. NW¼ Cen N. st. 18 X 15 flat W. Oak 10 - S 88 W 115¼
2. Willow 4 - S 55¾ W 39½
3. Post in cornfield no trees.
4. Beech 22 - S 2 E. 11¾
Hickory 18 - N 26½ E. 41¼.
5. st. 18 X 12 tapering to top
Sugar 10 - S 16½ E. 15½
Beech 18 - N 30½ W 20.
6. st. 18 X 10 flat. Sugar 10 - N 8 E 12.
Buckeye 20 - S 75 W 18.
7. stone mound Sycamore 28 - N 62½ W 20
Sugar 10 - N 7½ E. 12.
NW cor. of Sec. 29.
St. 15 X 11. at bottom. Tapering at top.
½ mi. post on N. of sec. relocated.
st. 18 X 10. at bottom tapering wedge fashion
Ash 10 - N 4 7 W 31½
Hick. 18 - N 89¼ E. 96½
8. st. 20 X 12 very large Rock - N 9 W 5½
W. Oak 33 - S 55¼ W 102

9. st. 12 in. sq. at bot. Elm 3 - S 33 W 47.
10" 22 X 20 " Hickory 6 - N 52 E. 32.
BK. C. p. 113 + 114.

SE¼ Cen. S. Sec. 29.
st. 22 X 18 tapering W. Oak 20 - S 30¼ E. 124
B. Oak 36 - S 67¼ W 209.
BK. C. p. 119.

Commencing 136 rds. S of ½ mi. post between sec's. 29 + 30.
where B. Walnut 16 - N 14 W 120.
Sycamore 16 - N 27¼ E. 97.
Thence S 34° 20' W 24.20 ch.
Thence S 7 W 48 rds. Thence S 20° 30' E. 32 rds. to N. Cen. of White Lick Creek. Thence S. 42¼ E. to the W. line 32 rds. Thence S. 4 rds. to Cen. of R R.
This Ratcliff track com. at the NW cor. of E½ of NE¼. Thence S. 80 rds. to Cen of White Lick Creek. Thence S. 80 E. 20. Thence N 41 E. 20.15. Thence E. 26.17.
where Sugar 10 - N 42½ W 182.
B. Ash 10 - N 68½ E. 120.
Containing in all 104½ a.
Thence W 4 rds.
" N 48 W 59.9.
" N 82½ W 39.14.
" N 18 W to the Cen. of R. R.
" E. with Cen of said R. 75.20 to the E. line.
Thence S 78.20 to the beg.
BK. C. p. 257.

Plat of Sec. 30 Tp. 15 N., Range 1 East.



Samuel Guym. Cen. Sec. 30
large boulder B. Walnut 34 - S76W 34.
Beech 12 - S40E. 50.
Thence S47rds. Boulder Ironwood 10 - N7½ - 22½
Pin Oak 28 - S20½W 15
" W. to the meridian line.
" N47rds. to the ½ mi post on W side of sec. 30. Thence ½ mi. post on N. side of sec 30 perpetuated.
Large boulder Beech 20 - S43E. 53½
Do 17 - N59½E. 29.
BK. C. p. 3.
Seth Guyn & M. Brady a Cor. Established

for in Sec. 30. on the meridian line 47 poles S. of the ½ mi. post & 6 p & 15 lks. W. of a former corner here to established on E. side of the fraction.
st. 23x16 tapering to point at top.
where Walnut 6 - S81¾W 48.
Pin Oak 30 - N32¾E. 57½
BK. C. p. 120.
SW cor. Sec. 30 rel. by running & measuring.
B Oak. 20 - N36W 91.
Buckeye 6 - N1½W 98.
Cen. S of SE¼.
st. 12x20. St. 10x16. N10¾W 35.
Do 8x14 - S14E. 23.
Cen. N of SE¼ st. Beech 18 - S37E. 180
W Oak 4 - N41W 32.
BK. C. p. 237.
Harrison Hufford & Magnetic Springs Association. Pt. NW fract qr. of 30. Beg at a st. 5.48 ch. S. of NW mi. stake & running.
Thence S. 24.48¾ ch. to a
st. 10x10x18. Stone large N64W 31¼.
Do " S62E. 21⅚
Thence W. 1.70 ch. to the meridian line.
" N 24.48¾ ch. to the NE Cor. Sec. 25. Tp. 15 - N., R. 1 W.
Thence E. 1.83 ch. to the beg.
where st. 12x16. Stone S45½W 32½
Do N37½W 38¼.
Est to cont. 4 $\frac{32}{100}$ acres more or less.
Feb. 5 - 1896.

See Sec. 31 for survey in 30, 31, 32 & 29.

Plat of Sec 31 Tp. 15 North, Range 1 East.



Alexander Little.

1. E½ of SE¼ & SW Cor.	Buckeye	10- S60W	16.
	B. Ash	10- N60E	8.
2. & NW Cor.	B. Walnut	22- S15W	26.
	B. Ash	28- N36W	24.

Joseph Hirrin.

3. W½ of SE¼ & NW Cor.	Buckeye	5- S60W	36.
	W. Walnut	8- N42W	40

BK. B. f. 264.

The W. ½ of SE¼ of Sec. 31

NE Cor.	Beech	18- S40E	133

	Beech	22- S72E.	167.
SE Cor. of same.	Blue Ash	12- N11½W	14
	W. Walnut	8- N88W	42.
Cen. of SE¼	Beech	18- N25E.	18.
	Pin Oak	24- S75E.	21.

23a 3W 32 Pont of the SE¼ in the following manner. Beg. at the Sec. Cor. on the meridian line. Thence N. with said line 100 f. to a stone. S64E. 52 f. where Elm 30- N 69½W 19 poles & 27 lks. and Walnut 10- S93¼E. 830 Thence S. with Sec. bear. 69 f. & 15 lks. to the Tp. line Wal. 33- N57E 20

	Beech	14- S98W	19.

Thence W. with said line 43 f. & 5 lks. to the beg. BK. C. f. 80.

A cor. 2.90 N. of ¼ mi. post on the W side of Sec 31. a Post. Pin Oak 16- S80W 142.

	Elm	24- N13½W	150

BK C. f. 131.

From Biddle's Lot. SW Cor. N63½W 7.97 Chs. to School House Lot.

BK. C. f. 310

(1) Cen. Sec 30	B Walnut	34- S76W	34.
	Beech	12- S40E.	50
(2)	Beech	18- S40E.	133.
	Do	22- S72E.	167.
Cen. Sec. 31.	Beech	20- N5W	28.
	W Oak	39- N W	64.
(4) Cor. of Secs. 29-30. 31 & 32	B Wal	33- S74W	115½
(5)	Beech	12- N56½W	72
	Hick	30. S31½E.	150
(6)	B. Oak	22- S12E.	50½
	S. Ash	11- S52½W	37.
(7) stone	W. Oak	30- S37E.	45

(8) Sycamore 40 - N 30¼ W 76.
Elm 14 - S 54½ W 52½
(9) (not on) st. Ironwood 10 - N 7½ E. 22½
P. Oak 28 - S 20½ W 15.
(10) (the plat) st. Walnut 6 - S 81¾ W 48.
P. Oak 30 - N 32¾ E 57½

Com. at the Cen. N. NE¼ sec. 31. Thence S. on line dividing said ¼ 80 rds
where is Sugar 18 - S 8½ E. 10½
W. Thorn 8 - N 17 W 20 4.
to the Cen. of White Lick Creek. Thence N 47 W. 22.20 lks. (I think it should be chains)
Thence N. N 26 E. 19 rds. Thence N 87 W. 25.8.
" S. 50 W 19.7. " N 89 W 7 rds.
" N. 20½ W 17.13. " N 55 W 12 "
" N. 31¼ W 10.15 lks. to the W. line of NE¼
" N 18 rds. to the NW Cor. of said ¼.
" E. 80 " + 14 lks. to the beg.

Cen SW¼ stone W. Oak 33 - N 82 W 20½
Beech 24 - S 28½ E. 56.
Cen of Sec. Beech 15 - S 45 E. 87½
W. Oak 30 - S 75½ W 101.
NW¼ Cen N. W. Oak 33 - S 84 W 67½
Hickory 17 - N 47 E. 25.
Cen SW¼. Beech 22 - S 3 W 33.
Ash 30 - S 62¼ W 67½
Bk. C. p. 258.

See plat p. 279 N. from Cen. S. SE¼ 24 rds + 13 lks.
st. 10 x 12. Beech 12 - N 23 E. 53½
Do 12 - S 77 E. 90

E½ SE¼ sec 31.
+ Cen. East Beech 20 - N 5 W 28
W. Oak 32 - N W 64
Bk. C. p. 81.

William Little. A survey for in Sec. 31
Beg. at the SE cor. of Lot no. 148 of Jas.

N. Oliver's subdivision of the Town of Cartersburg. Thence S. 88½ W 27½ ch.
Thence S. 32½ E. 3.50 ch. Thence E. 36 lks.
" S 32½ E. 1.53 ch. to the W. line of the gravel road. Thence N 4° W. 4.32 ch. to the beg.
Bk. O. p. 148.

School House lot NW Cor. of Cartersburg in Sec. 31 for Ralet Little. Beg. on W. line of the Sec. 31 poles S. of the NW cor. of said Sec. Thence S. 19 rds. + 15 lks. Thence S. 62½ E. 19 Rds. with the Cen. of the gravel r. st. 15 x 9. and one Rds. N. of the Corner.
Thence N. 19 rds. + 15 lks.
st. 10 x 6. Thence N 62½ W. 19 R. to the beg. to st. 16 x 10. NE cor. W. Wal. 18 - S 58½ E. 71.
Bk. C. p. 276.

Biddles Lot. SW cor. + ast. B. Wal. 12 - S. 27 W. 68.
The S. line along the grave R. is N. 63½ W. + is 7.97 chs. to the Sch. house lot. Bk C. p. 311.
A. Survey in Sec. 31. Beg. N 88½ W 13 p. + 20 lks. from a Cor. made by Rodgers in White Lick Creek stated to be 80 Rds. S of Cen. S. SE¼ sec. 31. in W. L. Creek. st. 14 x 9 x 7. Honey Locust or White Thorn 8 - N 17 W. 204
Sugar 24 - S 8½ E. 105.
= in the road W. Walnut 8 - S 26 E. 49.
Thence N 24 W. 10 rds. st. 16 x 16 x 3 Syc. 36 - N 29 E. 59.
Thence N. 7.7 ¾ W 23 p. + 9 lks. to a line
st. 16 x 7 x 6. Mulberry 7 - S 33 E. 45.
Lynn 10 - N. 52¼.
Thence S 9½ W 14 p. + 1 lk. to the Cen. of gravel R.
st. 15 x 8 x 6. B. Wal. 12 - S 27 W 68.
Thence S 63½ E. 16 p. + 2 lks. with the Cen. of said R. to a pt. N 26 E. 8 p. + 15 lks. distance from the last point just N. of Cartersburg
st. 10 x 8 x 5. B. Locust 5 - S 57 W 125.
Bk. C. p. 275.

Plat of Sect. 32 Tp. 15 N., Range 1 East.

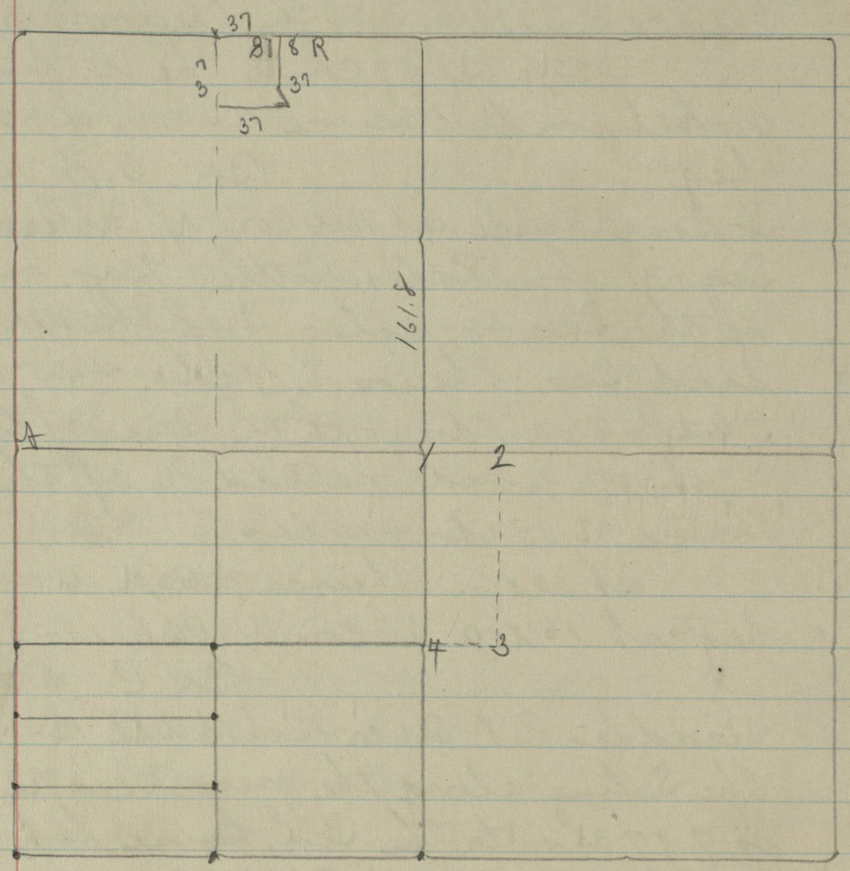

N½ mi. post at A or W½ mi.

Relocated	Beech 12 - N58½W	72
	Hickory 30 - S3½E.	150
	BK. C. p. 4.	
Cen. of NE¼.	B. Oak 20 - S53W	21.
	Hick 9 - N49E.	18.
Cen. S. of NE¼.	Hick 18 - N48½E.	32¼
	Beech 17 - S47½W	44.
Cen. E. of Cen.	Hick 16 - N33½W	38.
	W. Hick 10 - S12¼E.	77.
Cen. N. Cen. Rel.	W. Oak 28 - S39E	45.
	Do 24 - S28½W	39½
	BK. C. p. 5.	

John Canary 1 acre 44p & 6 lks. N. of SE Cor. 32.

	Tame cherry 7 - S25¼E.	7.
	Appletree 2 - S86¼E.	34
NW Cor. same.	Peach tree 5 - N68E.	46.
	BK. C. p. 6.	
SW¼ Cen of	P. Oak 22 - S72E.	50½
	S. Ash 11 - S52½W	37.
	BK. C. p. 81.	

Irons Burial ground in W½ SW¼ sec. 32 E. of White Lick & North of National Road. Beg. 1.76½ ch. N 35¾E. from NW cor. of the E. abutment of bridge.

where	Beech 12 - S1E.	32.
	W Oak 2 - N1W	42.

Thence N11¾E. 1.95 ch. Thence N. 3¾E. 2 ch.
" N49⅔E. 1.80 " " N83E. 1.06 "
" S7E 4.97 " " S76½W 2.20 "
to S. Side of W. Ash 36 - Thence N80½W 1.47 chs. to the beg. cont. 1.42 acres.
BK. C. p. 2.69.

NW¼ Cen. S. small st.	Syc. 40 N30½W	76.
	Elm 14 - S54½W	33½
	BK. C. p. 81.	
Cen. Sec. 1	W. Oak 16 - S86½E.	28.
Thence E. 12 rds. 2.	B. Ash N64½W	42
80 R. S of Cen. 4	W. Oak 36 - S29½E.	145½
Thence E. 12 rds 3.	W. Oak 36 S5W	130¼
48 rds. W. of Cen.	Elm 24 - N76E.	77.
	½ mile st.	

56 rds & 5 lks. S. of Cen. SW¼ flat line st rock.

S½ mi. Rel. by measurement.	Syc. 40 - S44½W	190
	Elm 20 - N10¼E.	368

N½ mi. S5 T14-1E. 42½ lks E. of the above.

Hornady York & Little, A Survey for Pt. E½ SW¼. Beg. at the cen. S. SW¼ Thence

N. 20.40 R. Cor. R. Oak 2½ N 27 W 17¼.
Thence E. 21.52 R. cor. R " 36- S 49 W 244
" S 23 E. 21.50 R. to the S. line of said E½
Appletree 10- N 56 E. 187¼.
Thence W. with said line 29.76 R. to the place of beg. Est. to cont. 3.30 acres + or —

Mrs. Brown's Dower in Secs. 29 + 32. 26⅔ A. off the S. end of E½ SW¼ it being 53⅓ Rds. N + S. + 81.8 R. E + W.

Also the following described tract out of the E½ NW¼ Sec. 32. described as follows, to wit: Beg. at the Cen. on the N. of NW¼ Thence S. 37 rds. Thence E. 37 rds. Thence N 37 rds. Thence W. 37 rds. to the place of beg. SE Cor. said tract
Walnut 4- S 39½ E. 36½

For Elisha Franklin. Beg. at the cent. of the SW¼ Sec. 32. Thence W. to the cen. on the W. of said qr. Sec. Thence W. with Sec. bearing 80 rds. + 80 lks. to the Cen. of SE¼ Sec. 31. Thence S 5- 8 rds. to a st. witness. Thence E 80 rds. + 80 lks. supposed to reach the Sec. line. Thence E. to the line on the E. of the W½ SW¼ Sec. 32. Thence N. 56 R + 5 lks. to beg.

Tommy Little + Pleas York. Sur. For. 20.40 R. N of (Gregg's Cor) Cen S. SW¼ N. to Cen. SW¼ S 26° E. 60.84 Rds. N 80 W 14.60 R to beg.
Note: this is copied from Sec 33 where a reference is made very undefindte.

Tommy Little + John Day, Survey for, An T. line 29.56 rds. N. (of C. S. N¼ + (Gregg's Cor) N. 23 W. 19.56 rds. N. 82 W. 7.56 rds. S 20 E. 45.26 rds. N. 75½ E 11 rds. N. 23 W. 23.30 rds. to starting point. Part of this is in Sec. 32, Tp. 15- + balance in 5-14-1E. Transferred from 5-14-1E.

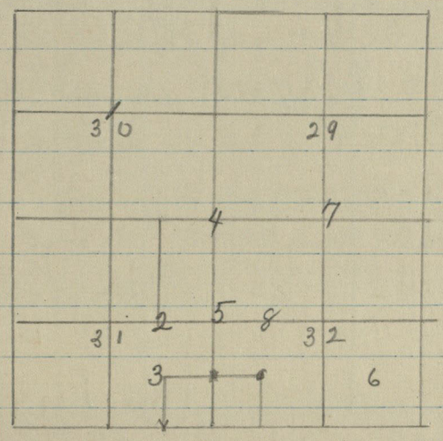

See p. 274

Plat of Sec 33 Tp. 15 N., Range 1 East.

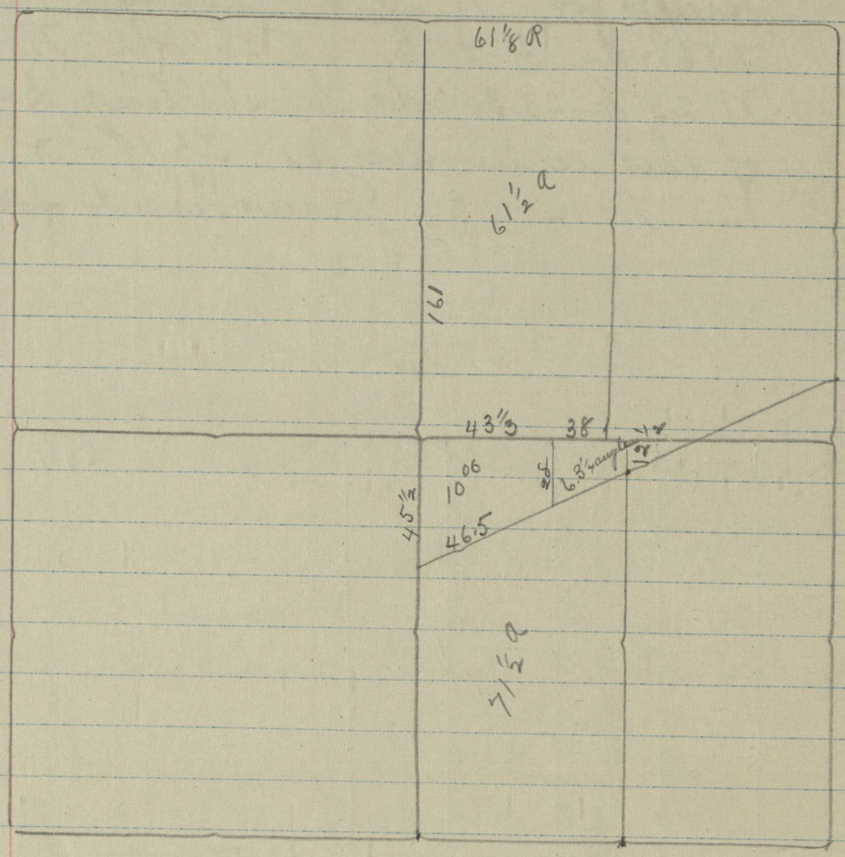

Cen Sec 33 Beech 10- S69 E. 19½
Do 11- N23¾W 44.
Bk. C. p. 4.

Cen. E of Cen. W. Oak 20- S25-W 47
Bk. C. p. 23.

SW Cor. st. 12X24. Rel. from old wit. still standing
Bk. C. p. 148.

NE¼ on the N. cutting off 20 acres on the E. side W½ of ¼ cor from ½ mi. post E. 60 R. +28 lks. st. 24 X 14 sq are Burr Oak 40- S7 E. 42.
Ash 4- N31¼W 50
Cen. Sec. st. 26X14. Beech 14- S69½W 56.
sq are + tapering at top.

Cen. S. NE¼ st. 22X16 sq. W. Oak 24- S30W 42¼.
The cor. S. cutting off 20 acres flatish
st. 26X16. Maple 16- N5E. 158.
side rounding.
½ mi. post S. st 24X20 at bottom in shape of harrow.
SE¼ Cen. S. st. 20X17. Beech 20- S53½E. 20¼
Sugar 10- N32W 97.
Bk. C. p. 116.

Little + Hayden. Survey for in Sec 33.
Beg. at a st. 44 rds. + 6 lks. N of SW cor. of said Sec. on S. of the Cumberland Road
Thence N63¾E 2½ Rds.
where is st. 20X15X8. Thence S26¾E. 9 Rds.
" " " 20X15X8 " S63¾W 6 "
cont. 38¼ sq. Rods. W. line 10 rds. in length.
Bk. C. p. 273.

SE Cor. Sec. st. 16X15 found by measuring 34 lks. W from NE cor. of Sec S.
Hickory 20- S68W 100
W. Oak N50E. 86.
E½ mi. st. 12X20X12 W. Oak 16- N82E. 141
Ash 16- N33E. 221.

Plat of Sec. 34 Tp. 15 N., Range 1 East.



N½ mi relocated Walnut 28. S9E 178.
Cottonwood 28-N11½E. 205.
Cen. Sec. Beech 30-N74E. 86.
Elm 26-N14¼E. 73.
BK. C. p. 65.
Cen. N. SW¼ st. 26X20 W. Oak 40-N49¼E. 49.
Beech 15-S85¼W 74
Cen. S. SW¼ Beech 20-N41¼E. 54½
Do 15- N54¼W 106½
BK. C. p. 116.

Friends Yearly Meeting, Plainfield.
A survey for in Sec's. 34 & 35. Lot Beg's. on the S. boundary of the Cumberland Road 15 ft E. of the NE cor. of Blk. No. 8 in the town of Plainfield. Thence N. 69½ E. 8 Ch. & 75 lks. Thence S. 20½ E.

13 ch & 72 lks. Buckeye 6- S2W 52.
S. Ash 4- N41½E. 30½
Thence S. 69½W 8 ch. & 75 lks. where
is Sycamore 9- S47½W 62½
W. Oak 4- N76½W 55½
Thence N. 20½ W. 13 ch. & 72 lks. to the beg. cont. 12 acres to the same more or less.
BK. C. p. 148
Survey for Yearly Meeting property Sec
BK. C. p. 396.

E½ mi. found by a survey.
st. 16X12 X10. stone 10X16 N 8W 20.
Beg. at the E½ mi. st. Thence W 2 ch. & 10 lks. Thence N 20½ W. (true meridian variation 4½) 5 ch. & 87 lks.
stone Ash 16- S27E. 68¾
Thence N. 20½W 11 Rds. & 11 lks. to the beg. of Hammond's lot. Thence N 20½W 32 rds. & 20 lks. to the S. side of the alley of Worth's Add. Thence S 69½W. 41. 64 rds. to the W. bank of W. L. Creek
where Sycamore 36- S46W 14.
Elm 16- S2½E. 81.
Thence S. 42E. 7½ ch. Thence 4½ E. with the W. bank to Allmans line Thence E. with said line 13 rds. Elm N63½E 117.
Thence N 69½ E. to the beg. Estimated to cont. 8¼ acres more or less.

1. 9 ch. & 13 lks. S N½ mi.
st. 15X16. Sycamore 30-N39E. 181
3 " 6X8 Locust S72E. 120½
4 Beech 30 N74E. 86
5. good st. found.
6. SE Cor. Sec. st. 10X12. Ash N71E. 240

7.8.9+10 Stones planted according to description in Sec 35

11. stones wit. by E & W mi. st. 16 3 lks. East
13. st. 24 X 20 X 15. Elm 20 - N44W 23 g.
14+12. stakes driven.
15. Sycamore 36 - S46W 14.
16. one foot E. of W. abutment of Bridge 2 24 9/100 acres. more or less. See plat 285 for plat

For John Moore.

Beg. 49.60 R. N. of Sec. Cor. at a point wit. by a W. Oak 36 - S54½E 1.06
Thence N. 39.08 to a point 15 ft. in gravel road wit. by B. Locust 20 - S8½E. 108.
Thence W. with Road 44 rds. Thence S 17E. 33.32 R. Pin Oak 20 - S27½E. 126.
W. Oak 40 - S70½E. 177.
Thence N. 6g E. 34.36 R. to the place of beg. Est. to cont. 8 5/100 acres.

Quaker Church Lot.

Beg. at the NE cor. of Toll Gate Lot.
Thence N. 6g½ E 3ch. Thence S20½E. 166 ⅔ch. Thence S. 6g½ W 3ch. Thence N 20½W. 1.66 ⅔ch. .50 acres more or less.
SW cor. of same st. 5X10X10. Ash 30 - N83¾E. 33.
SE cor. st. 10X12X16. Box Elder 20 - N6W 60 2/3
NE cor. st. flat 3X15.
NW " " 3 edged wit by wit to SW Cor. S32E. 136
Maple 4 S87½W 136.
Jno. W. Trotter, Sur. St. Co.

(See Sec 35 for additions to Plainfield)

W.S. Wilkin. A Sur. for May 17-1902.
W½ of Lot 7 Bl. 3 Original town of Plainfield Beg. at S E Cor. Bl 1. Thence S. 6g½W 75 ft. an iron pin. Thence N 6g½E. 30 ft. an iron pin thence N. 20½W, 132 ft. to beg.
Main St. is to be 80 ft wide but measures 79 ft. about N½ of St. is only about 39 ft. to buildings.
W.F. Franklin Sur.
(See Sec. 35 for Sur. N. & P. Hall lot)

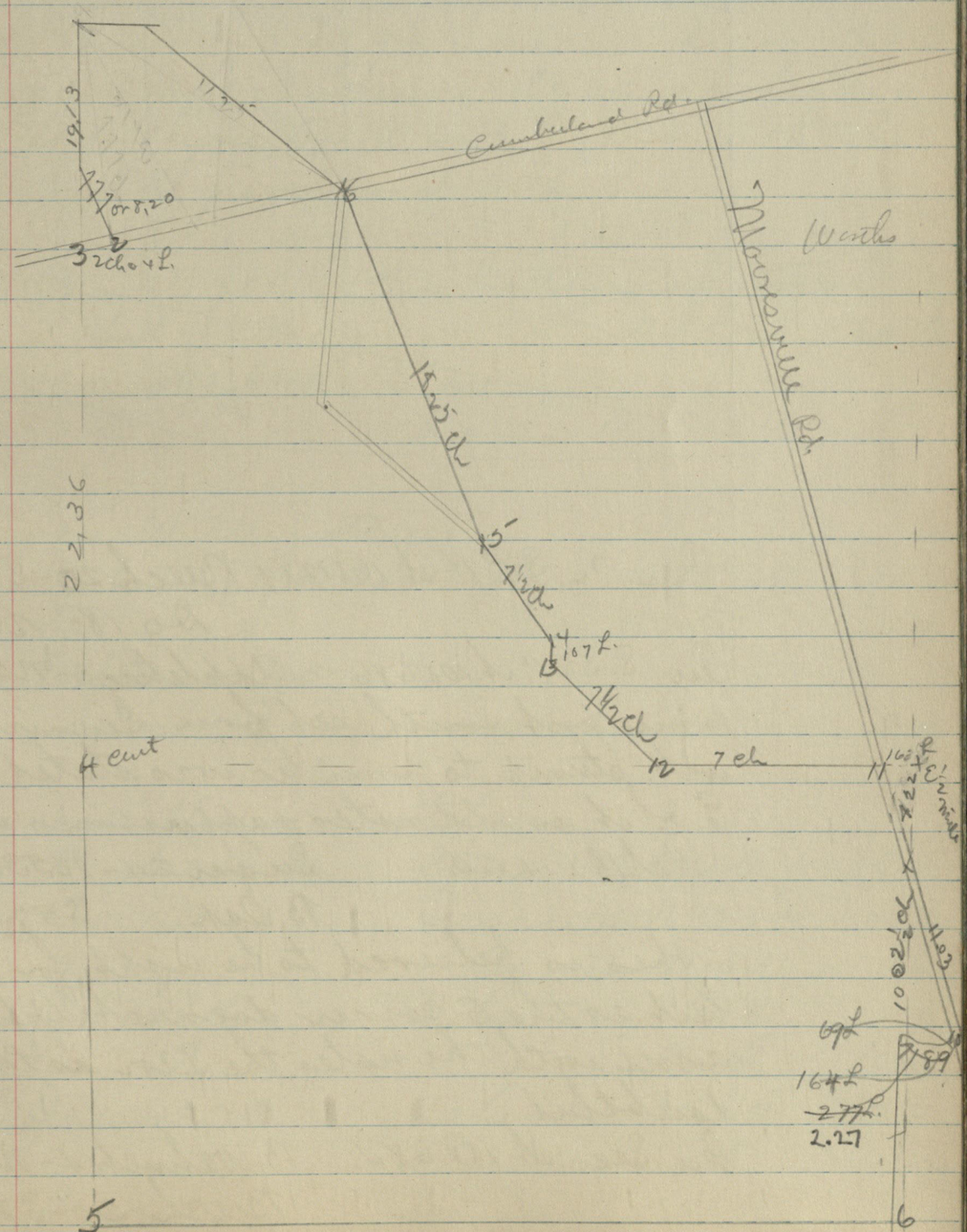

Plat of Sect. 35 Tp. 15 N., Range 1 East.

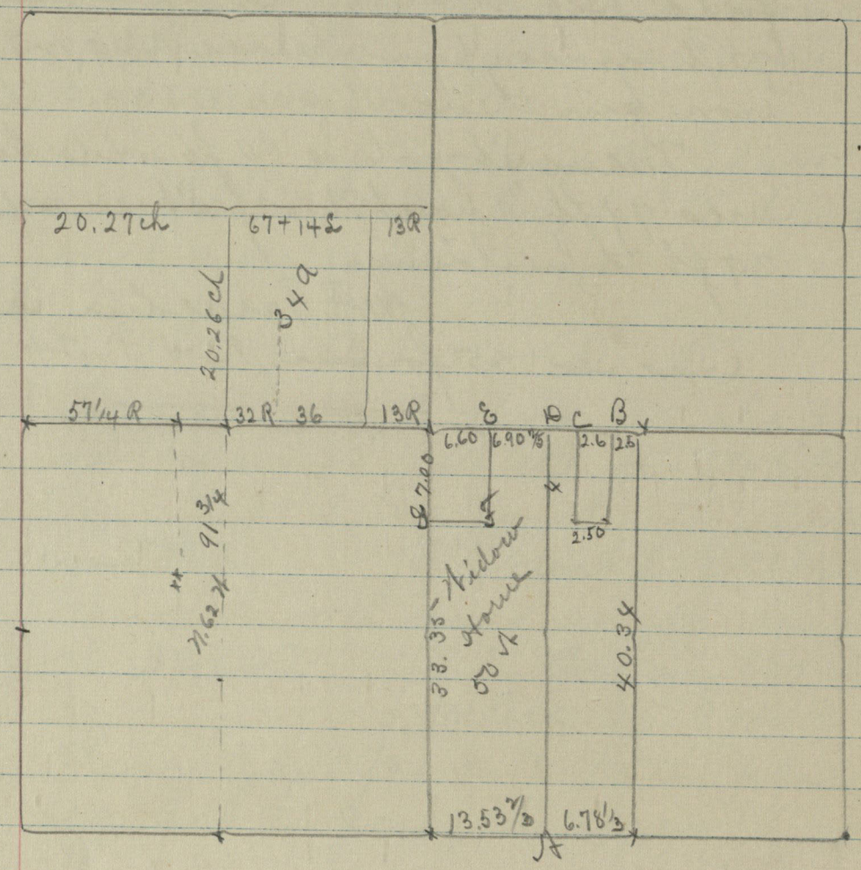

Cen. N. SE¼ st. 16x12x9. Beech 20- S3W 68
Do 18- N82W 31½
Cen. S. SE¼ st. 10x6x6. Appletree 3- N54½W. 37.
½ mi. post South set from Dennis Corner wit. stump to ½ mi. as was stated. S5½L. E. of it as old notes & appearances show for it)
St. 18x14x10. Sugar 24- N53W 79.
B. Oak S57E. 95.
This is believed to be right for sec. 35, but as the E. corner does not appear to agree with the notes the S. cor. as therefore doubtful.
Cen Sec. St 18x6x4. B. Walnut 14- N15W 27½
Beech 20- S28½W 57.

21 p. W Cen. N. SE¼ St. 15x12x8. W. Oak 30- S37W 52.
Thence S. across the ¼ 21 poles W. of the Cen. S. SE¼ st. 14x9x6. B. Walnut 6- N77E. 90.
BK. C. p. 270.
Lydia Hadley Cot in Sec 35 Survey for to the State of Indiana. Beg. in the Cen. of the Gravel Road 16 poles & 22 lks. S. of the W ¼ mi. post. Thence S. with sec. bear. and line 40 poles & 2½ lks.
Elm 24- S4½E. 11
Sycamore 40- S84W 33.
Thence S63½E. 9 p. & 2 lks. Thence N81E 6 p. & 14 lks. Thence N40E. 2 poles & 19 lks. Thence N21W 44 p. & 3 lks. with the Cen. of gravel road to the beg.
BK. C. p. 275.
Cen W. of NW¼ ~~in bottom of ditch~~ N85½E. 64½
in bot of ditch
Stone
Do small S½W

Cen. W. NW¼ stone
in bottom of ditch Stone N85½E. 64½
Do N25E. 49.
E of W ½ mile 57¼ Rds.
st. 5x10. small st. S12W 24.

Stone Partition

A. st. 3x16x6	Stone	N82½W	35.
B. 16x20	Sugar 14-	N33½W	101½
	Do 16-	N10W	46.
C. 10x16	Pinetree 10-	S61E.	100
	Do 10-	S67E.	120
D. 10x15x18.	Ash 16-	S5½E.	100
	Elm 16-	S10E.	94½
E. 12x15x6.	Ash 20-	N26¾E.	38.

F. st. 15X16. Maple 14- N65E. 51.
W Cherry 24- S67E 128½
G. " 10X16. G. Ash 18- West 47.
J.W. Trotter. Surv.

Lewis Hornaday in Secs 26, 34 + 35.
Beg. at the S¼ mi. sec. 26. Thence N.
14.03 ch. to the center of the Cumberland
Road. Thence S69½W. 41ch. to the Corner
of church." S20½E. 14.30 ch. Thence
S69½W. 8.75ch. Thence S20½E. 2.50
to the Sec. line between 34 + 35. Thence
S. 82 lks. Thence E. 40.34ch. Thence N.
20.24ch. to the place of beg.
June 8-1892. J.W. Trotter. Sur.
SE Cor. of Hornaday's Add to Plainfield.
st. 8X10X12. B. Gilead 24- S87½E. 23⅔.
SW Cor. st. 10X12X14 Cor. S. House N56½W 249.
NW " " Maple 6- S8W 60½ ft.
Cor. Brick House N27W 149
The above cor. is 3 ft. from Cen. of the
Road. Trotter, Sur.
5.94½ ch. E. of Sec Cen.
st. Ash 18- N67½E 58⅝ ft.
St. or East 43¾ "
Thence N. 20.18ch. to a
stone 7X7X1 B. Oak 24- S66½E 68.
3.25ch. W of Sec. Center.
st. 6X7X17. G. Ash 18 S74W 101⅙ ft.
Buckeye 12- S65½E. 54

Carle + Nicewander See page 292
1st. 5X8X14 W. Cherry 6- N22½E. 20.
Do 14- N5¼E. 80
2 " 6X10X14 Elm 15- N4W 52.
B Walnut 18- N6½E. 73½

3. st. 7X10X10. Old wit. for Cent. of Sec.
4 " 6X6X14 Stone East 6⅔
5. " 7X8X10 Elm 30- N54½W 312.
6 " 6X12X14 Hackberry 10- N10½W 48.
J.W. Trotter, Dep't. Sur.

K. of P. Lodge - a survey for Plainfield, Ind. Aug 13, 1900.
40 ft. off of E side Lot 3 Blk. 7 in original town of Plainfield - surveyed by running lines + measurements.
Beg. at a st. at the NE cor. of old Academy ground + a stone on line S20½ E. about 40 to 50 lds. distance to x mark in curb st. at NE cor. of Blk 8. is 12.48 chs. thence 450 ft. to NE Cor. of Lot 3. Blk. 7- E + W. line N. End of Lot was gotten by alignment over x mark NE cor. Blk 8 from stone at NE cor. academy ground.
(Belongs to sec 34) W.F. Franklin S.H. Co.

7.44½ ch. W. Cen., W. of Cen.
st. 15X11X6. Stone 16X12X6- N25¼E.
7.44½ ch. W of Cen. N NW¼
st. 15X10X9 St. 15X5X8 W (reddish) -
W.F. Franklin Sur. H. Co.

Survey for E.J. + A.J. Shaw Aug 19- 1902. Sec. 26 + 35. Beg. at S¼ mi. of 26. Thence N. 14.15 ch. to a sta. in Cent. of Nat. Road. Thence S69½W. in " " Road 19.65 ch. to a st. 4X9X10 Hickory Elm 12- S80E. 136
Thence S. 69½W in Cent. of road 6.75 ch. to a st. Thence S20½E. 26.57 to

a st & on line dividing NW¼ E & W through Cent. Thence beg. 11.86½ ch. E. of Cen. NW¼ of Sec 35 at a st. 9X12X12 wit by st. 6X7X10 E. 30 L. Thence W. on said line 6.14 Ch. to a st. 6X9X11 By B. Walnut 6 - S85¼E 94. Thence W. 75 L. st above named &

" " 4.97½ ch. to cent. of said NW¼ to a st. 5X9X12 wit by W. Elm 8 - S4¾E. 30 also by stone 5X7X10. S59E 23 L. thence S. 20.26 ch. to Cen. E. of Cen. Thence E. 5.72½ ch. st. 6X9X12 wit by st. 10X11X12 N20 L.

W. F. Franklin, Co. Sur.

Additions to Plainfield

David Carter's Addition

All Lots front 66 ft and tail 120 ft. & numbered as shown on plat. Church lot is 80 ft. N & S. & 62 ft. E & W. Bearing of town lots 10½° & 79½°. The church lot bearing is E & W & N & S with Sec bearing. Alleys are 15 ft the South wedge being thrown as part formerally. The add. contains about 2a.

Lawrences N. lot in the tier between N. line of town & Sec. line. W of State R. E. line is 61 lks & W line is 129 lks. The other lots are 59 ft each between that and the alley & all are 120 ft. back.

Bk. C. p. 55.

A school house lot in Sec. 34 S. of Plainfield. One Acre. NW cor.

Sycamore 36 - N70W 57½

R Oak 30 - S60W 20

Bk. C p. 55.

David Carter's Add.

All lots front 66 ft & tail 120 ft

and Street 50 ft. & lots numbered as shown on plat. Alleys 15 ft. & Lots No. 11 & 12 fill out the square of Hadley's survey as above (Block 18) The Add. begins as Hadley's survey, to wit: at the SE cor. of Lot 10 in Blk. 17 of Carter's add (by Hadley) Thence N80½E. 50 ft. the width of St. " N9½W 25 poles & 13½ ft. (Hadley's measure) my chain being 3½ lks. shorter in front of a lot than Hadley's. Thence N80½E. 120 ft. my measure (E. Huff) Thence S9½ E. 25 p. & 13½ ft. Thence S80W 120 p. to the beg. of the block.

Bk. C p. 77.

D. Carter's Add.

This part of the addition lies W. of the lots laid out by Hadley also W. of the State Road it being the street & at the N. End is 49 ft & 4 lks. wide & at the S. end 40 ft.

Beg at the NW cor. of Lot 4 in Blk 17. Thence W extending the line on the N. of Lots No. 4 & 7 in Blk. 17. 169 ft. & 4 in. Thence S. and parallel with the lots laid off by Hadley 502 ft. Thence E. with Town bearing (or Sec. line) 120 ft. to the W. side of the street. Thence N. long the W. line of St. parallel with the new add. (by Hadley) 514 ft. to the first line. All lots front 66 ft. (Hadley measure) & tail 120 ft (Huff's measure) except Lots 1 & 2. No. 2 at the E. & at the W. fronts 60 ft. & tails as the others. No. 1 fronts on E 60 ft & on the W. 48

feet + tail same as others do. Feb. 17th 1852. E. Huff Sur. H. Co.

BK. C. p. 78.

NW Cor. Church Lot Rock promised

B. Locust 5-N24W 38

Do 2-N6E 40.

Rocks promised at all other corners of said lot.

BK. C. p. 159.

D. Carters 2nd. Add. continued

The tier of Lots on the W. side of Blk. 17 That is the middle tier fronts the State Road + tail 123 ft. All the rest tail 120 ft. All lots front 66 ft. All alleys are 15 ft. Depot St. is 50 ft + State R. 49 ft. 4 in. Beg. on the N. line of Lots 6 + 11. the second or old addition (by Hadley) and at the NW Cor. of lot 6. This add. fits on one made by Job Hadley + Huff. found on other page + on pages 66 + 77. BK. C. BK. C. p. 105.

Survey for Caile Nysewander Jan 1899

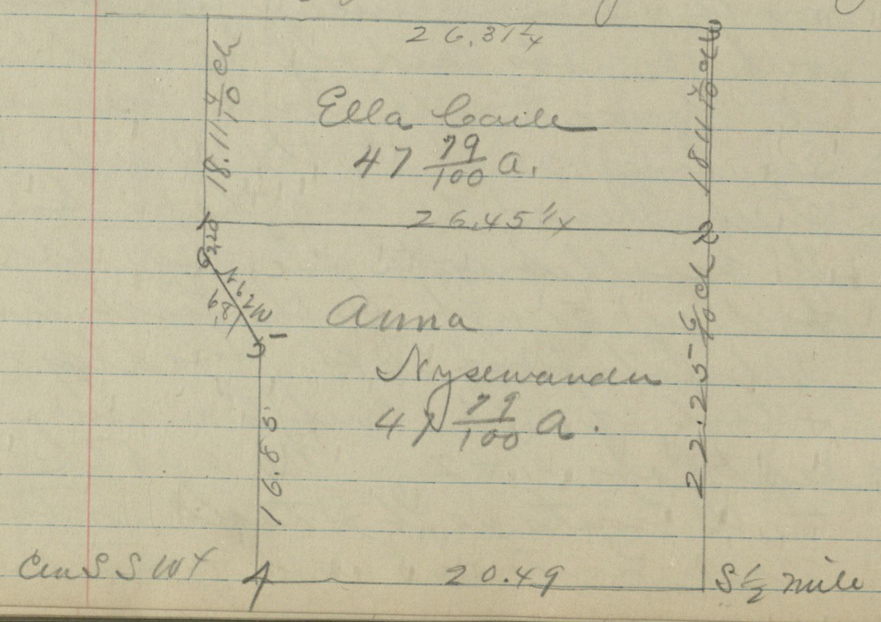

Plat of Sec. 36 Tp. 15 North Range 1 East



Cen. W. of SE¼ st. 24X0. Beech 14-S64W 36
Hickory 30-N45W 62
Cen E. SE¼ st. 6X20 White Oak 34-N23W 38½
Beech 18-S40½W 51.
Morgan & Vestal 11th mo. 1847.
B.C. C. p. 15.
SW Cen N. Sugar 8-S20W 38.
W. Wal. 10-S24½E. 39.
Cen. SW¼ swamp ash 7-S86¼E 15½
Do 7-N43¼E. 48.
B.C. C. p. 119.
Cen. S. SW¼ st. promised
Cherry 20 Wet 325

Cen. N. NW¼ st. 10X22 Ash 15-S35W 220
St. S50E 29½.

