T.15 N.
R. 2 W.

T.16 N.
R. 2 W.

16 - 2 lb.
15 - 2 lb.

100

1 | 2 3 4
30 29 28 | 7 6 5
1 2 3 4 5 6



Plat of Sec. 1 Tp. 16 N., Range 2 West.



G. NE¼ SE¼ SE for
Milton Davis
a. W. Oak – N 67 W 7½
R. Elm 9 - N 67 E 3½
SW cor
B. B. Oak 30 - N. 25 W 28
S. Ash 12 - S. 25 E. 4½

E½ NE ¼ of are
Sec 6. NW cor
C. Hickory 22 N 5 E 20
Elm 12 S 61 E 14½
BK. B. f. 177.

Roger T. Clements
SE. Cor.
Elm 21 - S 4 W 2
Hornbeam 8 - West 13
NE Cor.
Hickory 10 - S. 76 W 16
Elm 8 - N. 50 W 20
BK. B. f. 177

Cen. N of SW¼ st. 20 X 18
Beech 24 - S 21½ E. 21
Hickory 22 N. 57½ E. 36.
Cen. S. SW¼ st. 20 X 18
S. Oak 40 S. 21 E. 85
Beech 20 - S 81½ W 71½
BK. C. f. 25.
Cen. E. of Sec. Cen.
—— S. 40½ W 15
Cherry 3 - N 82 W 17
Thence W 23¼ poles.
Buckeye 14 - S 6 E. 3.
S. Ash 7. S 65 E. 4½
" N. 68¾ "
B. Oak 24 - N 13 E 9
Elm 24 S. 12 - 38
" E. 23¼ "
Lynn 18 - N. 83½ W 25
Elm 6 - S 19 W 35
The N bat 22½ poles.
by 71½ SE. cor.
Beech 10 - S 38¾ W 27
W. Oak 28 - S. 49½ E. 38
SW cor.
W. Oak 12 - S. 31 W 42
Beech 13 - S. 15 E. 57
N E cor.
Hickory 16 - N 70 E. 23½
Elm 15 - N. 49½ W 15
BK. C. f. 31.
10. a. off SE. cor. & a stone 8 X 10 at NE.
W½ NE¼ NW cor. Cor. of same 10 a.
tract st. 16 X 24
Cor. 78½ rds S. Cen.
N. NE¼ st. 12 X 16
B. Walnut 4 - N 15 E. 22
Locust 20 - N 75 W 38
Cor. 120 rds N. of
Cent. st. 9 X 6
Elm 16 S. 88 W 26
Do 20 N 49 W 37
BK. C. f. 212.
Cen. S. SE¼ st. 18 X 10 X 5
B. Walnut 6 - N 64 E. 69½
Do 4 - N 12¾ E 29¼
Thence N. 176 rds & E. to
Sec. line st. 12 X 11 X 8
W. Elm 18 - S 80½ E. 43
W. Hickory 10 - N 13¾ W 12

Thence W across 80. set 18X12X9 B. Walnut 8. S. 19½ E. 93
Do 6- N 73½ E. 102
Cen. E ¼ ¼ set 16X10X17 W. Oak 18 N 76 E. 104½
B. Walnut 2- N 3½ W 9½
BK. C. P. 338

Cen. E. Cen. set by measurement
5 C. N Cen. E. Cen. set 17X10X8. Sugar 12- N 59 W 35
Do. 14- West 36

Cen. SE ¼ set 19X12X10 Ash 12 S. 58½ E 60
Do 24 S 59 W 80
BK C. P. 385
Plummer Partition (see plat) See page 238
A. set 4X17X20 B. Walnut 8- S 50½ E. 20¼ ft
Do 12- N 17½ W 42⅙"
Elm 12- N 16¼ W 39¼"

B. " 10X12 on top of old cor set.
C. " 8X12 W. Oak 18- S. 25 W 38 ft.
Do 30- S 25½ W 50⅓"
D. " 10X10X12 W. Cherry 12- S 67 W 63"
E. " 8X12X20 B. Walnut 12- S 47½ W 26"
Do 10- N 43 E. 47"
F. " 10X14 B. Walnut 10- N 47¾ W 37½"
Do 10- N 68½ W 24½"
G. " 5X15X24 B. Walnut 8- S 85 W 80½"
Do 12 S. 5 W 56"
H. already set. See old record
S½ mi. " 8X11X17 B. Walnut 10- N 43 W 43½"
Ash 6- N 41 W 42"
J. " 6X8X8 This is cen. S. of Cen of
sec. 12. mit set E. 20 ft.
K. " 3X5X16 Cen. of SE ¼ 12
B. Walnut 12- N 64½ W 15½ ft.
Do 10- N. 80 W 42½"

Cen. E. Cen = 12 L. set 6X12X17 Ironwood N 54½ E. 38⅝ ft.
Ash N 73½ E. 69½"
E ½ mi. - 12 m. set 12X12X18 R. Oak 20- N 79 W 22½.
Maple 10. N. 51½ W 17⅙"
N. set 12X12X17. B. Walnut 10- N 19 W 34"
Do 8- N 75 W 55"
O. " 8X12X17 Hickory 12- N 19½ E. 32½"
Beech 20- S 89 W 20⅔"
P. " 9X10X17 Gray Ash 12 N 6 W 13"
Swamp " 10 N 1 W 33"
Q. " 8X8X12 B. Walnut 12 N. 21½ E. 23½"
S. Oak 10- S. 70 E. 38"
R. " 12X18 Maple 15- N 84½ W 16"
Do 15- N 21 W 19"
S. " 5X17X24
T. " 12X12X16
U. " 7X7X9. S E Cor. of, and N E. Cor. of 12.
Ash 24 N. 72 W. 57½"
Do 18 N. 70½ W 110⅝"
V. " 8X8X14 B. Walnut 10- N. 7 E. 19"
Do 10. N. 67 E. 42½"
W. " 6X14X22 Stone S. 74½ E. 20"
On S. line of R R.

X.
See Plat BK of Book.
For balance of Plummer Partition
see sec. 32-17-1 W. and 5-16-1 W.
Jan. 1897

J. W. Trotter, Surveyor.

Plat of Sec. 2. Tp. 16 N., Range 2 West



Daniel Davidson.

E½ S.E¼ S.W. cor.	A. Dogwood 6 - $N19W		20
	Elm 12 - S31W		20
Hiriam West SW¼ of			
SE¼ of NE cor	B. Dogwood 2 - S67W		2
	Ironwood 10 S.30E.		11
	BK. B. p.178.		
½ mi. post on N. Sec. 2	Hickory 28 - S47½E		29
	Sugar 12 - S27W		31.
Cen. N NE¼	Hickory 24 - N37E.		93.
	Sugar 15 - S.24¾W		86½
Cen. of sec.	W. Oak 15 - N62E.		48
	Buckeye 6 - S.31E		17½
Cen. E. of Cen.	Crabapple 6 - S6W		69
	Beech 18 - N43W		92.

The mill tract begins 58 poles N of SE cor. of the tract

	W. Walnut 6 - S30E.		38½

	W. Walnut 2 - N87W		24.
Then S.61W 36p.	Buckeye 10 - N42½W		12
	Beech 18 East		14.
Then N.85W 14p.	Sugar 11 S85E.		4
	Do 15 - S.42½W		20
Then S.51W. 14p.	Beech 20 - N.51E.		15
	W. Oak stump 30 - N71W		20
Then W 7 poles.			
Then N 10 poles	B. Ash 24 - S85W		24
	Walnut 8 - N.4W		3.
Then N. 56E. 76¾ poles.			
to E. line of the tract.	Pin Oak 24 - N48W		40½
	Buckeye 10 - S.72½W		42.
Thence S. 28 poles. Cont. 9a. & 60 poles.			
Then N. 10 poles	W. Oak. 36 - N6W		15
from N.E. Cor mill seat.	Sugar 12 - S45½W		38
	BK. C. p. 37.		
SW¼ Cen. N. st. 15X10	W. Oak 40 - S77½W		214½
	Walnut 6 - S.26¾W		113.
½ mi. post on W side.			
Rel. from stump. st. 20X15.	Beech 8 - S.19E.		113½
	Do 8 - S64¾W		98½.
SW cor. of Sec. rel. from old stumps.			
Good st.	Poplar. 40 S.89½W		154.
	Beech 22 S.16½W		103.
SW¼ cen. S. st. good	Forked Walnut. 36 - S33½E.		26½
	BK. C. p. 125.		
SE cor. rel. from one old wit.			
stone	Elm 16 - N16½W		47
	Walnut 2 - N61½E.		53.
Cen. S. SE¼ st. 12X16.	R. Oak 16 - N34E.		31
	W. Oak 20 - S.86E.		70.
	BK. C. p. 212.		

Field notes of Sec. 4 Tp. 16 N., Range 2 West

10 ft & 10 in S of N½ mi. of 4-16-2W
st. 5X14X16 Maple 8- N 14 E. 52
B. Walnut 15- N 59 W 92½
1.98⅕ ch. S of N½ mi. st. 8X15
Thence S. 60 ft. st. 4X10X11
" " 120 " " 6X12X15
" " 120 " " 10X10X15 Maple 3- N 51½ W 30
Do 3- N 31 W 46
" 120 ft. st. 6X8X18

16 4/10 Lks. S and 2.12 ch. W½ of N½ mi. - 4-16-2-W.
st. 4X16X22. Beech 18- S 36½ W 89½
B. Walnut 18 N. 69½ E. 140
Thence S. 120 ft. st. 8X12X16. Beech 36- S½ W 40
B. Walnut 8- S 28 W 77½
" S 60 ft. st 8X12
" " 120 " " 12X16
" " 120 " " 10X14
" " 120 " " 7X16 B. Walnut 12- N 81½ W 134
Stone East 30
J. W. T. S. H. Co.

Davis & Duckworth addition to North Salem. Beg. 107 rds & 17 lks S. of N½ mi. stone of sec. 4 and 37 rds. W. The st. in the cen. of the square S. of N½ mi. st.
Silver Leaf Poplar S. 39½ W 52
Thence W. 37 rds. st. 15X20 Evergreen N 63¾ W 115
All alleys are ten ft. wide & streets & lots are as marked on plat. BK of Book.

Survey for Corporation line for North Salem, Ind.
Beg. at the S½ mi. stake of sec 33.

T. 17 N., R. 2 W and running thence S. 26.63 ch to st. 4X6X10 Maple 10- N 87½ E. 126½ which st. is in the cen. of the N. Salem and Roachdale Road. Thence N. 83¼ W. 5.61 ch. in the cen. of said road to
st. 5X7X9. B. Walnut 8- N 19 W 35
Do 12- N 32¾ E. 41½
Thence S. 27.15 ch. to S. line of the Right of Way of the I. D. & W R.R. st. 12X16.
Thence N. 82½ E on S line of the Rt. of Way of the I. D. & W. R.R. 49.22 ch. to the Cen. of the Danville & N. Salem gravel road. Thence N. 28¼ W 12 ch. in Cen. of said to Cor.
Sugar 18 N 37 W 191
Do 18 N 63¼ W 242
Thence N. 50 W in Cen. of said road 9.12 ch. to W end of Bridge over Eel River. Thence N. 23 ch. Thence W 9.88 ch. to SW cor of the School House Grounds. Thence N. on the line passing N & S. thro the Cen. of Sec. (4) four 7.10⅔ ch. to the N½ mi. stake of said sec 4. Thence W. 21.00¾ chs. to place of Beg. Estimated to cont. 146 6/100 A. more or less.
Nov. 18-1898 J. W. Trotter, H. Co. Sur.

26 rds E. & 26 rds. & 21 lks. N of Cen of Sec. 4- T. 16 N., R. 2 W
st. 6X8X12 Hornbeam 12- N 84 E. 22½
Mulberry 10- S 52 W 51¾
Thence E. 55⅔ rds. st. 6X12X6. st. S. 58½ E. 24½
" S. 28 E. 193 ft. in the cen. of the D & N. S. Road to the Rt. of Way of the I. D & W R.R.
J. W. Trotter.

Aug. 5 - 1903.

Survey for Gee Hypes and Grant Sellers.

9.15 ch. E. of W¼ mi. at 12X12X14 ash. 8 W. on line 109¾

23.70 ch. N. of the above cor. in the middle of the gravel road which corner is N. 88½ W 109.5 ch. from the cent. of the street in Hypes add to North Salem.

stone 8X8X12 Walnut 12 - N 16 E. 134¾

Do 18 - N 33 W 82

W. F. Franklin, Co. Sur.

Plat of Section 3. Tp. 16 N., Range 2 West

1/2 mi. post W. side st. 8X12
Cen. N. of NW¼ st. 15X10 & 10 ft. E. of James Cor.
Cen. S of NW¼ st. 28X20 Beech 30 - N. 46 E. --
BK. C. p. 45.

Survey for Davidson and Bales

S½ mi. Rel. by Meas	Elm 10 - N 89½ W	122
Cen. S. SW¼	Buckeye 8 - N 72 E.	6.
	Sycamore 36 - N 14 W	26
	Oak 12 - S 10 W	20½
Cen of Sec.	W. Oak 40 S. 80½ E.	80½
	Sash 8 - N 59½ W	38
Cen. S. of Cen.	apple 8 - S. 20 W	32
	Do 8 - N 53 W	57½.
Cen. of SW¼	Elm 12 - S 67½ E.	71.

Beg. at the last above named cor.

Thence E. 80 ch. Thence N. 26½ E, 2. 18 chs.
" W. 5.75 ch. " S. 1.93 chs. to the Beginning. Cont. one a. more or less. (Note. - Rocks promised at the above corners & also at SE & SW cor. of the E½ of NW¼ of Sec. 10 in T 16 - N., R 2 W. BK. C. p. 145.

Jane Davidson. Begins at SE cor. of NE¼ Thence W. 20 chs. to

Cen. S. NE¼	Oak 30 - S. 56½ E.	114½
	Lynn 24 - N 3½ W	31½
Thence N. 20 ch.	Oak 34 - S 76½ W	118½
	Hickory 14 - N. 50½ E.	116½
Thence E. 20 ch.	Dead Oak 29 - N 52 W	44
	Walnut stump 30 - S 43 W	55

Thence S. 20 ch. to Beg. Cont. 40 acres.

Paulton Bales' part begins at NE cor.
Thence W. 20 ch. to Cen.

N of NE¼	Walnut 3. S. 89½ E.	59
	Sugar 8 - S 60½ E.	86½

Thence S. 29.71 chs.
" E. 20 chs.
" N. 29.71 chs to Beg. Cont 59.42 a. more or less. And the NW¼ of SE¼ of Sec. one in Town & Range aforesaid
BK. C. p. 160.

32 lds. E of Cen. st. 10X12 W. Oak 24 - N 58½ E. 142
a. cor. 10 lks E. of the above corner.

Cen. N of NE¼ Relocated by measurement
st. 12X15 stone 15½ lks. West
a cor. 95.91 R. S of Cen N of NE¼ st. promised.
Thence W 49.96 R. another cor. st. promised.
(The above for Hays & Henry)

Survey for D. H. Smith N. Salem &
in Sec. 4-16-2 West - April 26 & 27-1902.

Robbins Partition

1 Stone 16x11x5 Sugar 10 S 89¾ E 1.04½ ch
Appletree 12 S 56½ E 1.33 "
2 Stone 22x12x8 B Walnut 13 S 4¾ W 2.50½ "
Stone 15x4x3 West 24¾ L.
3. Stone 22x12x8, Stone 24x12x17 N 36 E 41½
4 Iron pin in East wagon track in D.V. & N.S. gr. Rd.
5 Stone 21x12x10, Stone 13x10x6 W. 25 L.
Elm 28 N 59 W. 92 "
6. Stone 10x9x7 Big rock N 33 E 1.99¾ "
7. Stone 17x10x9 Syc. 18 N 24¾ W. 1.09¼
Sugar 34 S 75¼ W 1 ch.
8 Stone 14x9x6 Sugar 32 S 7 W 2.60 "
9 Stone 15x11x8, Stone 12x7x6 N 29½ E 45½ ch.
10 Stone 17x13x6 B Walnut 12 N 5 E 1.15 ch
" " 15 S. 58 E 1.62 "

W. F. Franklin S. H. Co.

Robbins Partition

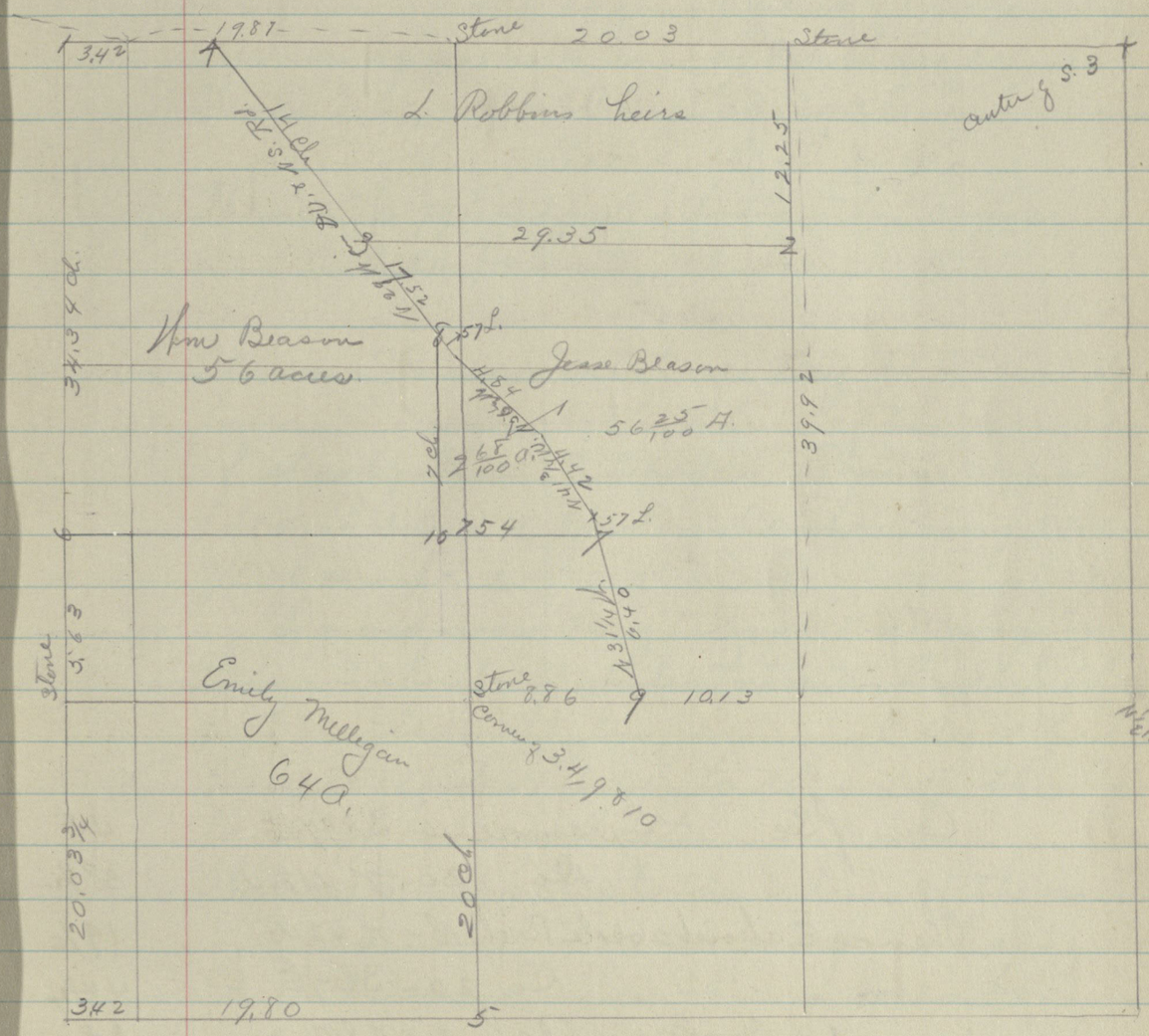

Plat of Section 4 Tp. 16 North, Range 2 West.



Cen. of Sec.	Sycamore 10- S 89½ E.		45
	Do 30- N 41½ W		38½
Thence E. about 26 poles	Beech 18- N 42 W		19½
	Do 20- S 67 E.		44¼
" N 63½ poles	Ash 12- N 89½ E.		68
" W 26 "	P. Oak 30- N 49 W		100
" W 26 "	Walnut 30- S. 74 E.		157
	Cherry 18 N 37 E.		153½

BK C. p. 24.

Jones, Clifton & Davidson. Partition between.

N½ mi post relocated	Beech 18- S 64 E.		41
	Do 18- S. 27½ E		12½
	B. Walnut N. 70 W		85.
Cen. N of N E ¼	Ash 30- S 4 W 16.		27½
	Thorn 3- S. 32½ E.		23.

Thence S. 84 poles	Beech 12- S. 32¼ E.	64
	Plum bush 6- N 48 E.	35½
" E. a 15½ var. to sec line 80 poles.	Beech 30- S 15 E.	17
	Do 24- S 65½ W	49.

Cliftons part begins about 90 poles S of NW cor of ¼ on N. line of North Salem.

Thence E. 27 poles	W. Oak 36- S 75 E.	36
	Beech 18. N 65 W	27

Thence N. 79 E. 52 poles to the other corner.
" N. 84 poles to sec line.

Kices' Heirs. Partition. Beg. at S E cor of town. Thence to the W line of the ¼ or cen. of street. Thence S. 8 poles. Thence E. 17 poles & 9 lks. Thence N. 8 poles. Containing nearly 7/8 of an acre.

Davidson's Begins at N E. cor of Town Thence S. about 43½ poles to the N. line of the portion laid off for Jeremiah Buckhalter. Thence E. 8 poles & 16 lks to N E. cor of the Lot laid off to Buckhalter.
Thence S. 63½ poles to the S. line of the Qr.
" E. 13 " " " S E cor. of the tract.
" N. 112 " " " S E " " Jones' portion.
" W 80 " " " S W " " Jones's lot.
" S 79 W 52 poles. Thence W about 9 & 16 lks. to the place of beg.

Jones' Lot 42 a.
Clifton's " 43¾ a.
Davidson's " 94¾ "
Kices Heirs 7/8 " Dividing S E of Sec. 4

Cen. N of said S E ¼	Beech 30 N 83 E.		15
	Do 12 N 61 W		37½
Cen. S of the ¼	Ash 4 N 49 E.		23½
	Sugar 15- S 6½ E.		13

BK C. p. 27 & 28

Addition to North Salem S½ of Sec. 4.
Cen. N of said S½ Beech 30 - N83E. 15
Do 12 - N61W 37½
Cen. S of the ¼ Ash 4 - N49E. 23½
Sugar 15 - S6½E 13.
BK. C.

Addition to North Salem. Two regular Blocks in the W of Town 250 ft. square. Broadway is 60 ft. cross street on the N. of the Block is 20 ft. The 8 lots N. of Cross street are a regular Block except the alley E & W. The 2 lots N. of the W lots in Old Town are as follows: The South one a regular lot. The N. one is 60 ft. on the E & 132 ft on the West. Then a lot for Clifton on N of E½ of Town proper 66 ft by the width of Town

NW cor. Walnut 12 - N55W 63
Do 10 - N84E. 51¼
NE. cor. Sugar 24 - S71E. 11
Pin Oak 28 - S51W 25.
BK. C. p. 31

Steam Saw Mill Lot. N. of North Salem NW cor of Lot which is 18 poles N & S. and being 8 poles N of Town line
Beech 16 - S28W 40½
Thence E. 14 poles. Sugar 20 - N31E. 5
Beech 20 S. 65E. 19.
SE. cor of mill Lot.
NE cor of
Hering Towachery Ash 26 - S6W 38½
Buckeye 10 S54E. 25
Thence S. 2 lots each 60 ft. wide.
Then an alley 10 ft. Then S. another lot 60 ft.
Sugar 30 - N66E. 11

The three lots are Johan Clifton's. The S. lot David Pennington. The middle lot, and Thomas Hering on the N lot.
Jan. 1850 BK. C. p. 45.

Tan yard N. of North Salem. Beginning at the NE corner of the M. E. meeting house lot. Thence W with section bearing 7 poles + 3 lks. Thence N. 48½ W 7 poles + 6 lks. Thence N 55 E. 13 poles + 19 lks. to E. line of the ¼. Thence S. 12 poles.

Thomas Mark's lot. Begins at NE cor. of above lot. Thence S. 55½ W 13 poles + 19 lks. Thence N. 54½ W 4 poles + 15 lks. Thence N. 51½ E. 15 poles + 16 lks. Thence S. 2 poles to the Beg.

NE cor of Lot. Sugar 20 - N61½W 38
BK C. p. 74.

Wesley W. Wright. Lot begins at NW cor. of W. Claypools lot — N48½W from Fullen's lot. Thence N 48½W 4 poles + 21 lks. Thence N 41½E. 9 poles + 17 lks.
Sugar 18 - N. 49½E. 32
Thence S. 48½E. 4 poles + 21 lks. Thence S 41½ W 9 poles + 17½ lks. Claypool's N. line is S. 48½ E 7 poles + 10 lks. Thence S. 61½ W 10 poles + 11 lks. to Fullen's Corner.

Pennington's lot begins 4 poles N of N. line of Town. Thence E. 8 poles. Thence N. 4 poles. Thence W 8 poles. Thence S with line 4 poles to Beg. BK. C. p. 74.

School & Meeting House Lot.
Beg. on N. line of sec. 4 & E. of ¼ mi. post 4 poles. Thence S. with sec. bearing

10 poles st. 16X10 B. Walnut 33- S17W 91¼
B. " 27 N.12½E. 83½
Thence E. with Sec. Bearing
16 poles st. 18X10 Red Elm 20- N4E. 73½
Thence N. with Sec. Bearing 10 poles to N.
boundary line of said
sec. st. 17X10 B. Walnut 30- S79E. 177
Thence W with said line 16 poles to Beg.
BK. C. p. 83.

Conovers Land Boundary. Beg. at the
½ mi. post on N of Sec. Thence S with the line
dividing the Sec. N+S. thro the cen. 56 poles+
5 lks. Thence N 85 E 8 poles+23½ links
st. small Ash 22- N83½E. 49
Thence S. 5E. (secant) 3 poles+17 lks. Thence
N 85E 5 poles+1½ lks. Thence S 5E. (secant)
30 poles+9 lks. Thence N 88½E. 3 poles+17
lks. to the N.E. cor of New Salem. Thence
N. 86½E. 9 poles+7 lks. Thence N 80¼E. 52
poles+6 lks. Thence N 4¾W 84 poles+
17 lks. to North Boundary line of sec. Thence
W. with said line 79 poles+11 lks. to Beg.
BK. C. p. 82.

Mill Lot. Beg. on the line dividing Sec 4
N+S. thro the Cen. + S of ½ mi post on the
N. 5⅓ poles+7 lks. Thence S 85W 10 poles
Thence S. 5E. 11 poles+15½ lks. Thence S. 48½E.
2 poles+21½ lks. Thence N 85E. 8 poles. Thence
N. 5W 13 poles+16 lks to Beg. BK. C. p. 84.
Cn. on N of NW¼ Beech 18- N45½W 69
8.52 a. off NW cor. of E½ of NW¼. Beg. at
the NW cor. Thence S on division line of
¼ 11.66 R. Oak 20- S88W 60½
Sugar 20- S23E. 32
Thence E. with sec. bearing 10.79 lks. to Cn
of Crawfordsville Road.

st. 10X12 Apple 6- S+8W 66½
Thence N. 35¼W with said Road 13.55 to Sec.
line. Post B. Oak 35- N75½W 121
Thence W on Sec. 3.91 lks. to Beg.
BK. C. p. 136.

Commencing at the ½ mi. post on N of said
Sec. 4. Thence on line dividing NE.¼ NW½
56 rds. +5 lks. Thence E. 14 rds. Thence S.
60 ft. Thence E. 6 rds. Thence S. 30 rds. +10 lks.
st. promised Hickory 16- N66E. 101
P. Oak 19- N9E. 17.
Thence E. 7 Rds+2 lks to Hadley's old corner
in Clayfolls Estate. Thence N. 80½E. (at
face of Compass) 52 rds. +6 lks. to another
old corner in said Estate. Thence N. on
dividing line of NE¼ 84 rds. +12 lks. to Sec.
line. Thence W. on Sec. line 23 rds. +11 lks.
Thence S. 10 rds. Thence W 16 rds. Thence S. 6 rds
" W. 20 rds. " N 16 " to sec. line.
" W to Beg. Containing 36 a. more
or less. BK. C. p. 168.

Bateman's Mill Lot. Part of S½ of NE¼
Commencing about 26 rds. E of Cen of
Sec. at a cor. made by Hadley.
Relocated st. 6X8 Pin Oak 16- S.87W 95
Beech 36- N3E. 111¼
Thence E. 64 rds. to Cen. of Crawfordsville
Road. st. 10X14 Beech 24- N80¾W 51¾
Sugar 14- S. 11W 116¼
Thence N 18W 40 rds. with road. Thence N.
34½W 20 rds. Thence N. 57W 11 rds. +22 lks.
st. 10X12 Beech 16- N81½E. 96
Do 12- S25½W 132
Thence W. leaving road 30¼ rds. Walnut
post driven 4 ft. in the ground.

Burr Oak 36. E on line 199.
Thence S. 60½ Rds. to Beg. Cont. 19 A. more or less. Bk. C. p. 180.

Commencing 51 rds. & 10 lks. S. NW cor. E½ NE¼. Thence E. 20 rds. Thence S. 8 rds. Thence W. 6 rds. Thence N. 3 rds. & 5 lks. Thence W. 14 rds. Thence N. 4 rds. & 20 lks to Beg. Cont. 107 sq. rds. Bk. C. p. 233.

Blake. Survey for. In sec. 4 T. 16 R 2 W. and Sec ~~33~~ 34 T 17 ~~S~~ R 2 W. being pt of NE¼ of NE¼ of Sec. 4 as above & pt. of the SW¼ of SW¼ of Sec. ~~33~~ 34 aforesaid. Commencing at NE cor. of said NE¼ of NE¼ Thence S. on E. line 25 rds. & 19 lks. Thence W 32 rds. & 3 lks. Thence N 105 rds. & 19 lks. to a line of said SW¼ of SW¼ of Sec. ~~33~~ 34. Thence E. 29 rds. & 2 lks. to E. line. Thence S on E. line 80 rds. to SE cor. of the same. Thence E. 76 lks. to Beg. Cont. 20 A. Bk. C. p. 180. Huff

Sec. 4 again. Part of the NE¼ of NE¼. Commencing 25 rds. & 19 lks. S. of NE cor. of said ¼ ¼. Thence S. (on E line) 24 rds & 22⅔ lks. Thence W. 32 rds & 3 lks. Thence N. 24 rds & 22⅔ lks. Thence E. 32 rds. & 3 lks to Beg. Containing 5 acres.
Bk. C. p. 180
(See ~~Sec. 3~~ page 24 for {Plat & Sur. for D. H Smith, N. Salem)

Williams Pounds. 10 A. off the S. End of the 19 A. Width of Same 26.84 ~~chs.~~ rods.
NE cor. st. Beech 18 - W on line 50
Thence W 55⅔ rds. to point 26 rds & 21 lks. N. of SW cor. where Sycamore 40 - N 5 E. 135
John Hardens. 1 acre Lot. Begins 29 rds & 10 lks. Thence N. 18⅓ rds. Beech 16 - S 10 E. 16
Thence W 8 rds. & 18 lks.
NW cor is P. Oak 24 - N 46 E. 52
SE Cor Beech 20 - S 20 E. 34
Lot 2. 11 Acres is 11 rds & 2 ft. by 24 rds. & 12 ft. as run off by Davis to Cenabed. Commencing 10 ft. S of SW Cor. Block No. 3. in North Salem. Thence S. 11 rds. & 2 ft. Thence E. 34 rds. Thence N. 18 rds. Thence NW 14 rds. & 14 ft. Thence W. 7 rds. & 4½ ft. Thence S. 18. Thence W. 19 rds. & ½ ft to cen. of the street. Measure from Beg. E. 16 rds. & 21½ lks. W. from the NE. Cor. of the back lot.

(See page. 8 of this bk.)

W. H. Robins & J. W. Sparks - a Survey for. W. C. Dickey & Oscar Emmons sw. chmen. Dec 3-1902
Stone 107 rds. & 17 lks. S. N ½ mi. post & in + street - 7 X 9 X 15 Maple 9 - S 25 W 51 ft. 4 in.
1776.72'
Do 14 S. 76 W 62 " 8 "
Hurt's 2nd. add. Blk. 1. (Deeds say blk. 2. Records show blk. 1.
SW cor lot 4 & Cor Pear & neb. sts. Notch in walk 6 in N of Corner. Maple. 18 - N 27½ W 11 ft. Thence E. 65 ft. notch in edge of walk. 6" n. of Cor. Thence E. 75 ft. SE Cor. of lot 4. Notch in N. edge of walk 6" n. of cor.
By Maple 7 - N 44 E. 4⅓ ft.
Thence N. 220 ft from Cen. of Pearl St.

to NE. Cor. of Lot 2. where is iron rod. ½" x 3½ ft. St. 7 X 10 X 17 West 75 ft.
Maple 20 - S. 68½ W 17 2/3 ft.
Thence W 75 ft. St. 7 X 10 X 17. St. 9 X 9 X 16. S. 20 ft.
Thence W 65 ft to N. W cor Lot 2. Iron pin ½" X 3 2/3 ft. Maple 8 - N 89 W 8¼ ft.
Do 7 - N 39½ W 13"
Thence S. 190 ft. to beginning & 30 ft from cen. of St.
Witnesses to notches in walk are not to notches but to real corners 6" S of notches.
W. F. Franklin Co Sur. H. Co.
W. A. E. Defy.

Survey for D. H. Smith Sec. 4 - 16 - 2 W.
Apl. 26-27-1902



(1) is 26 Rds E. & 26 Rds & 21 L. N. of Cor S. 4 - 16. 2 W
W. F. Franklin S. H. Co.

Plat of Section 5 Tp. 16. N., R. 2 West.



Commencing in the County Road and
Thence West 95⅓ p.
a corner by agreement Beech 12-N25W 19½
Do 18- S17½W 55¼
Thence S. 67 p. & 5 lks. Beech 20 S50E. 32
Do 22 N40½E 38
Th. E. to E. side of W½ of E¼ Beech 22 N9W 29
Do 24 S50E 5.
Biddel's line.
Note: The above survey was done to suit the parties' notions. not mine J.H.
BK. C. p. 25

Commencing at W½ mi post.
Thence South 5 East 10 chs. corner

66
30
19,80

66
13
198
66
8,58

B. Oak 30- N½W 39
W. Beech 6- S.81W 29.
Thence E. with Sec. Bear 5.00 lks.
Cor. in creek Sugar 6- S.58E. 30
Thence N. with Var.- 10 chs.
st. corner. Sugar 18- N46W 27
W. Walnut 5- N86½E. 12
Thence W. with bearing 5 ch. to Beg.
Estimated at 5 a. BK. C. p. 136.
Survey for Thomas Mahoney. Beg. at
SW cor. of N½ of SW¼ Ironwood 2- S.70E. 13.
Do 5- S.53W 3.
Thence E. 5 chains.
Thence N. 10 chs. to Johnson's old corner
Thence W 5 ch. to another of Johnson's corners.
Thence S. 10 chs. to Beg. Cont. 5 a. more or less. BK. C. p. 150.
S½ mi. st. Relocated from a good witness
st. 12X20.
Cen. N. NE¼ Red Oak 40- S35E. 13.
NW cor. of Sec. found from old wit. and a rock planted Small Walnut 2- W. on line 37.
N½ mi. a stake. B. Walnut 15- S45½W 30
The line run and measured from Rodger's cor. East to Sec. Cor. on the W. the line short 80 lks. - the N & S line thro the Section.
N from S½ mi. 197 rds. 12X15 W. Oak 24- S64E. 17
Cen. S. SE¼ st. 12X15 W. Oak 36- S.61½W 39.
N from Cen. S. 197 rds st. 10X12 B. Walnut 8- S28½E. 80
Cherry 10 S.13E. 78.
5 ch. E of W½ mi. stake B. Walnut 10?- S.83W 10?
A. st. 10X20 Do B. Walnut 12- N24½W 112
Cen. W SW¼ rel. from old wit's. Limestone rock 10X16. Pin Oak. 36- N44½W. 121. Thence E. 5 ch.
Lime st. rock. 8X8X15 W. Oak. 24- S27E. 60
E½ mi. Rel. from old Gov. wits.
st. 10X12 Stone S. on line 25

Plat of Sec. 6 Tp. 16. N., Range 2 West.



M. Davis & R. Zimmerman. Cor. located between them. It being Partition of the NW fract. 1/4 Cor. E. of NW cor. Sec. 11.50 post

W. Oak 32 N5W 17
Beech — S8E. 33.

Cor. E of W/2 mi. post 11.56 lks. post Hickory 9. North 6
Do 18- S17W 30
Bk. C. f. 137-

Widow Zimmerman's Dower. Com. at N E cor. Thence S on sec. line 28.38
St. 5x8 Beech 18 N.27W 34
Buckeye 8-S78E. 31
Thence W. with sec. bearing 28.18
St. 8x13 Beech 14 N. 24½ E. 63

Beech 15- N4W 81
(Note:) The above Cor tract is ten or twelve lks. too far. S.
Thence N. with Sec. Bearing 28.33 to Sec. line
St 8x20 S. Ash 7 S. 45W 161
Thence E. on Sec. line 28.18 to Beg. Est. at. 80 a.
Also a tract of 35 a. off the N End of the W½ of NW¼ of sec. 5 in T16 N., R. 2 W. Being 20 chs. N & S. 47.50 E & W being in all 115 a.
Commencing at the N W cor of the Dower above described. Thence W. S. Ash 5- N63E. 26
on sec. line 16 chs post Grey Ash 5- S28W 20
Thence S. with sec. bearing 48.71 to division line of Sec. Cor. Beech 8- N37W 20
Elm 12- S80½ E. 19
Thence E with S. line 5.34 lks.
corner Ash 24- N46W 50
Beech 18- S44W 65
Thence N 5½ W 20.56 Thence- N48¾ E 10.84 to cor of Dower. Thence N with Dower line 28.33 to Beginning. Bk. C. f. 136.

Survey for change of Public Highway.
Beginning 80 rds. N & 3 rds. E. of Cen. of Sec.
Thence N. 18⅔ rds. Thence E. 80 rds. Thence S. 85 E, 65 rds. Carpenter 1866 Bk. C. f. 192

Beginning at the S E cor. of N½ of S E¼
Walnut 36- N8E. 30½
Thence N 9.50 chs. Thence W to the W. line of the S E¼ where Beech 24 S. 2½ E. 53⅓
Thence S. on said W. line 9.48½ chs. to S W cor. of said ½ ¼ where Hickory 14- N51½ E. 32
Thence E on said S line of half quarter to the Beginning. Cont. 38 a. more

or less BK C. f. 150

E½ mi. rel. from old

witnesses st. 16X20	Beech 8- S61½E.		92
	Do 8- N79E.		92
Cen. E. S E¼ st.	Hackberry 16- S71E.		69
	Sugar 18- S.25¼E.		112¼
Cor 2 rds. S Cen. E N½			
S E¼ st. 12X16	Buckeye 8- N35½E.		18
	B Oak 24- S72E.		13
Cen. S of Cen. st. 16X20	Hickory 16- N29½E.		59
	B. Walnut 4- N37W		108
Cor. 2 rds. S Cen. W. N½			
of SE¼ st. 10X14	B. Walnut 6- S. 53E.		53
	R. Oak 8- N79E.		112
Cen. of Sec. Stone	R. Oak 14- S34½W		15
	Poplar 6- S84E.		17
Cor. 10 4 Rds. W E½ mi.			
st. 10X13.	Sugar 16- N48W		62½
	P. Oak 20- S60W		62
Thence N 8 rds. & 22 lks.			
st. 12X16	Sugar 10 N37E		22½
	Do 16- S24E.		33

BK C. f. 209.

Cor 3 rds & 11 lks. E.			
Cen of Sec. st. 8X14	Beech 18- N. 75W		61
	R. Oak 20- N6¼W		40
Cor. 17 rds. & 17 lks. W Cen.			
st. 8X14	R. Oak 24 N72W		4
	Elm 16- N71E.		3¼
Cor. 86 rds. N East cor. st 8X16	B Oak 40- N9¼W		93
	Poplar 34- N30E.		93
Cor. 86 rds. N.E. ¼ mi. post st 6X12	Beech 20- S38E.		11
	Beech 20 N80W		24

Commencing at Sec. cor. Thence East

3 rds. & 17 lks.

Thence N. 82. stone	Hickory 6- S. 16½E.		116½
	Ash 8- South		184
Th. S. 63W. 23 rds. st. 8X14 W.	Oak 5- S. 13E.		103
	Beech 14- S 15W		116.

Thence S. 73 rds. to the line running E & W. thro cen. of Sec. Thence E. 17 rds. & 17 lks. to beg. Cont. 10 a & 34 rds.

Commencing at N E cor of sec. & running W. 97 rds. & 15⅓ lks.

st. 10X20	Beech 16- N81¾E.		243
Th. S. 109 rds & 15 lks. st 10X14	B Oak. 10- N44W		42
	Beech 18- N84¾E.		60

Thence E. 97 rds. & 15 lks. Thence N. 109 rds. & 15 lks. to the Beg. Cont. 77 a. & 31 rds.

Commencing 100 rds. & 15 lks.

S. N E. cor.	B Walnut 10- S. 28½W		87
	Do 6- North		97

Thence S. 9 rds. Thence W. 97 rds. (1610.73') & 15½ lks. Thence North 15⅓ rds. (252.00') Thence E. 21½ rds. Thence S. 85E. 66 rds. & 13 lks. (1097.58') to Ford of Eel River. Thence N 69½E. to Beg. cont. 7a. & 7 rds. (354.75')

BK C. f 233.

Part of W½ of N E¼ Com. 97 rds. & 15⅓ lks. W of N E. cor. of Sec. & running S. 109 rds. & 15 lks. Thence W. 19 rds. & 14 lks. Thence N. 109 rds & 15 lks. to N line of Sec. Thence E. 19 rds. & 14 lks. to Beg. Containing 13 a & 66 rds. More or less.

Graveyard. Same ¼ sec. Beg. 100 rds. & 15 lks. S & N 65½ W. 28 rds. & 17 lks. of N E. cor. of sec. st. 12X16. W. Oak. 24- S17½W 33¾

B. Walnut 16- N. 31½E. 105½

Thence N 18 E. 12 rds. & 2 lks. Thence S. 57 W. 8 rds. & 16 lks. Thence S. 12½ E. 5 rds. & 22 lks. Thence S. 78 E. 3 rds. & 5 lks. to Beg. Bk. C. f. 234

See. 6. Cor. 32 rds & 17 lks.
NW ¼ mi. Beech 16 - N 20½ E. 112½
Do 14 - S 22½ E. 131
Cor. 121 rds. & 9 lks.
N. W ¼ mi. st. 24x24 W. Oak 30 - N 38 E. 144
Cor 98 rds & 18 lks.
E. of East corner Hickory 6 - S 80 W 56¾
Beech 14 N ½ E. 46.
Bk. C. f. 236.

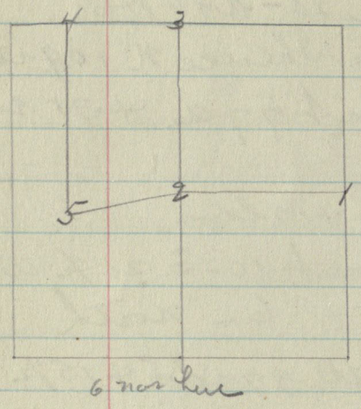

1. Beech 18 - N. 27 W 34
Buckeye 8 - S 78 E. 31
2. Beech 10 - N 24½ E. 63
3. Do 15 - N 4 W 81
Sash 7 - S 45 W 161
4. Sash 5 - N. 63 E. 26
5. Grey Ash 5 - S 28 W 20
Beech 8 - N 37 W 20
6. Elm 12 - S 80½ E. 19
Ash 24 - N 48 W 50
Beech 18 - S 44 W 65

6 not here.
Thence N. 84¾ E. 43.9 to SW cor. of Dower
Bk. C. f. 243.

The E ½ of NW ¼ of Sec. 6. Com. 100 rds. & 15 lks. S & N. 65½ W from the NE Cor. of said ½ ¼. Thence N 18 E. 12 rds. & 2 lks. Thence S. 57 W. 18 rds. & 16 lks. Thence S. 12½ E. 5 rds & 22 lks. Thence S. 78 E. 3 rds. & 5 lks. to Beg. Cont. ½ a. more or less.
Bk. C. f. 255.

80 rds. & 9 lks. S of NE Cor.
of sec. rd. st. 8 X 10 X 10 B. Oak 24 - S. 65 W 76
Do N. 33½ E. 6 1/2

J. J. Page's Addition to Zimmerman's Graveyard.

Beg. at NE. cor of Graveyard as found recorded on the preceeding page, Thence S 80 E 31 lks. Thence N. 41 E. from a true meridian (V. 4½ E) 85 L. Thence N. 10½ E. 36 lks. Thence N 88 W 103 L. Thence S. 6 W. 95 L. Thence S. 80 E. 34 L. to Beg. = 13 sq. yds.
S. E Cor. of Sec. Six B Walnut 6 - N 15 W 3/4



Plat of Sec. 7 Tp. 16 N., Range 2 West



For Mahony, McCloud & Paige

S½ mi. f. old wit Walnut 10- N17E. 90
Elm 24- N46½W 33
N½ mi. f. one old wit. standing.
Cor. on line N. & S. thro' Cen. in the Brand
about 96 rds.
N. S¼ mi. in Sec. 7. B. Walnut 10- N37½W 50
Lynn 20- S3½W 90
BK. C. f. 203.
½ mi. post on W side of Sec. 7.
Relocated st. 18X10- B. Oak 40- N43¼E 65
¼ mi. post. on E. side Rel.
Old trees gone st. 18X12 Walnut 10- N82E. 32
Do 5- N2W 52
Cen. of Sec. N & S. line taken by consent

E & W line run against & moved more than
a chain S. sq. & tapering both ends 22X18
Poplar 44- N83½E. 74¼
W. Oak. 22- N19W 56.
N.E. Cor S. Flat st. 18X10 Sugar 18- S.51E. 21½
W. Oak. 24- S82½W 3½
NE Cor. sec. st 20X10 Trees standing and cor in a
sandy bay and subject to be covered by sand.
NE Cor of 30 a. st. 22X15 Beech 22- N48½W 51
Buckeye 16- S.58¼E. 52.
½ mi. post N. a notch
in one side 20X12 st. Tapering to top BK. C. f. 125

Scott Hyatte. Survey for.
A. st. 6X12X18 Stone North 15 ft.
B. " 5X14X15 B. Walnut 6- N6¼W 43 L.
Do 6- N66E. 90 5/12
J. W. Trotter, Sur.

Oscar Stephenson, Survey for.
Aug. 22- 1900.
(1) 18.95 ch. S.W¼ mi. st. 21X9X6. Appletree 8- S32½E. 125
13.95 ch. E of (1) & 18.65 ch. W. Oak 28- S.72½E 215
S. of Cen. W of Cen. st. 15X10X6. Poplar 10- N51¼W 19½ ft.
R. Elm 8- N20¾E 20 ft.
Daniel & Ed. Mahoney S. Ch. men.
W. F. Franklin, Sur.

Plat of Sec. 9 Tp. 16 - North, Range 2 West.

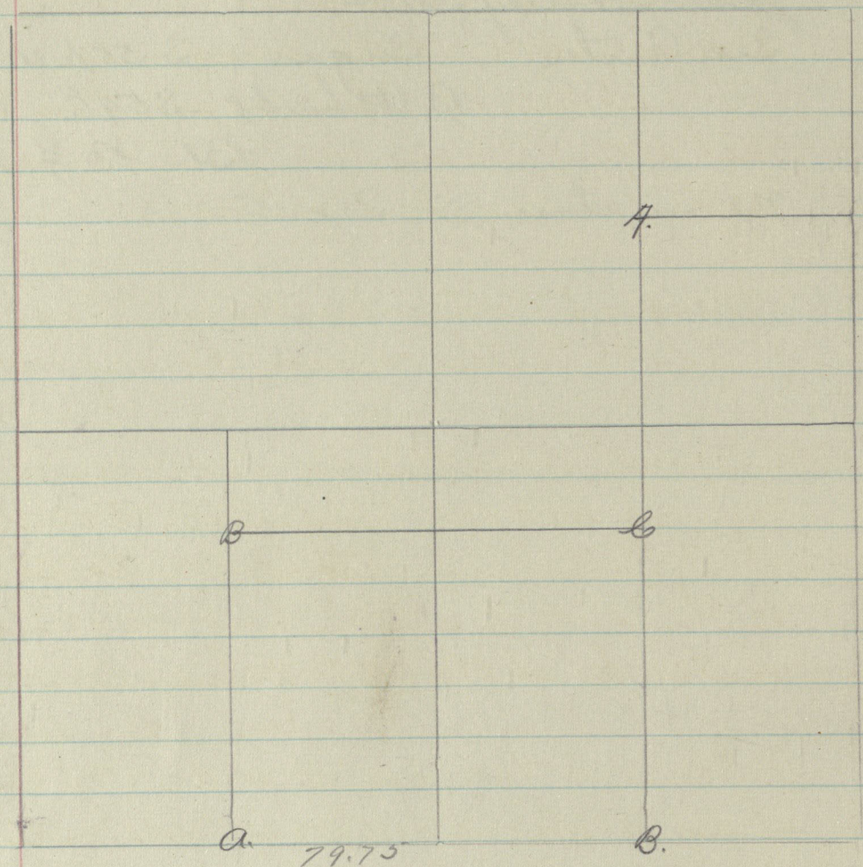

Daniel Hartman. The NE¼ of NE¼

SW Cor.	A. W. Oak 36 - N6W	22
	Hickory 24 - S24½ E.	17
mistake in owners	BK. B. f. 185	
117 rds. N of SW Cen. of Sec	st. 15X10 W. Oak 30 - S10½ E	31½
117 rds. N Cen. S SW¼	B. Walnut 10 - N80¾ E	88
Thence N. 48 lks.	st. 12X18 B. Walnut S. 71½ E.	96
Thence E. 80 rds + 18 lks	B. Walnut 8 - S25½ E.	6.
40 R. S. Cen. N. SE¼	B. Oak 10 - N6zW	5.

E. 60 rds + 18 Lks from Cen S. SW¼

st. 12X15	Sugar S32W	179
8.34 ch. E. of S/4 mi.	stone. st. N. on line	20
st. 15½X10½X10½	W. Oak. 46 - S17W	
Also 29.96 C.N. of the foregoing		
st. 13X13X9	Stone 7X9X10 E. on line	12

Mch. 1891. (Above ran from corners set by Trotter as recorded below).

Margaret Bateman and A. J. Page. Sur. for Jas. W. Trotter & Jesse Hersey, sw. chmen.

A. S/4 mi. relocated by measurement & located by st. 3X9X16 Sugar 20 - S24W 107½ ft.
Stone North 12 "
B. Thence N. to a point 4 rds. & 6 in S of Sec. center to st. 8X10X18 B. Walnut 10 - S½E. 17 ft.
Do 12 - E past 39 "
C. Thence E. to a point 4 rds. S of Cen. N of SE¼ of sec. 9. where st. 8X16X17. B. Oak 16 - N6zW 5
D. Thence S. to Cen. S. of SE¼ of Sec. 9. where is a stone for description of which see sec. 16. Thence W to the Beginning

J. W. Trotter, S. N. Co.

See Page 4 for L. Robbins heirs Surv.

Plat of Sec. 10 Tp. 16. North, R. 2 West

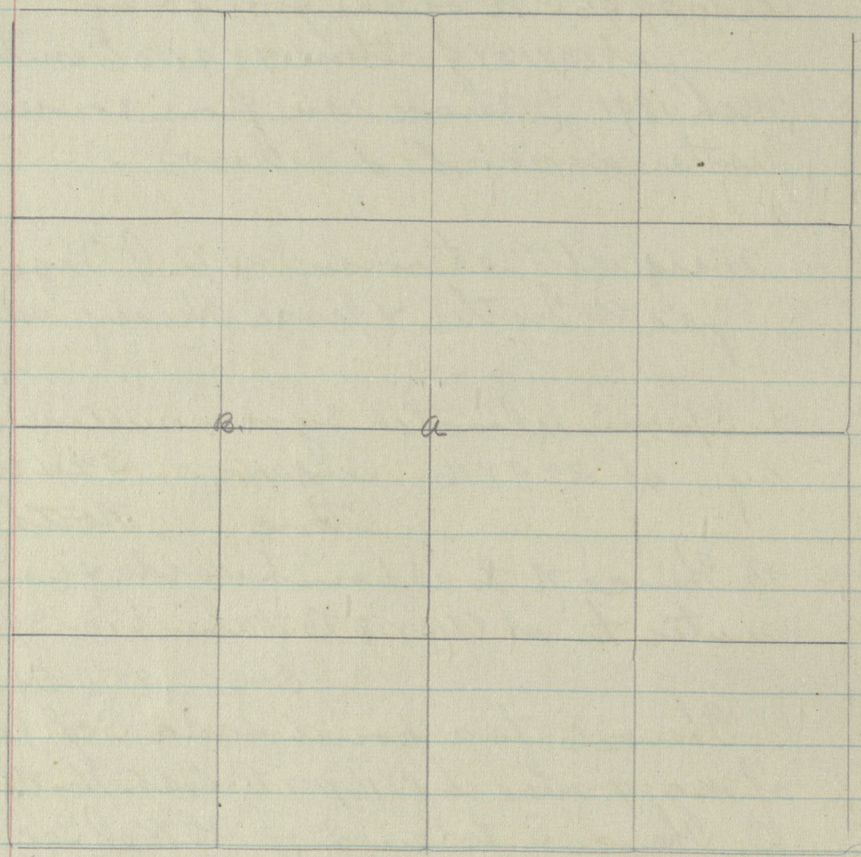

Eden Bales NE¼ a. Beech 10 Each 10½
Sugar N. 28 W 24

(Plat absence)

James Davidson B. Elm 26 - S 1½ E. 29
Ash 16 - N 57 E. 14
SW cor Beech 12 - N 64 W 16
Do 18 S. 36 E 20

Hiram West. NW¼
of NE¼ & SE cor. Beech 12 N 22 W 2
Do 10 - S 3 E 13
(West & Bales forthy same ¼)

Bloomfield White NE¼ of SE½ &
NW cor. Sec. cen. (Huff) Walnut 24 - S. 54½ E. 8

H. Locust 20 N — E 14
SW cor. on Cen. S of Cen. Lynn 14 - N 38½ E. 17
Beech 14 - S. 53½ W 29.
SE cor. of Cen. of SE¼ W. Oak 33. S 29 E. 26
Beech 10 - N 56 W 20

Hiram West N 8¼ of NW¼ & SW cor on
Cen of NW¼ R. Oak 36 - N 18 E. 6
Beech 14 - S. 18 E. 20

Eden Bales SW¼ of NW¼ & NW cor. on
Cen. W of NW¼ R. Oak 30 - S 6 W 18
Beech 18 N 15 W 28
all form BK. B. f. 186.

Cen. SW¼ Pin Oak 30 - N 50 W 154
B. Oak 40 - S 47½ E. 44
20 rds. W S½ mi. st. B. Walnut - N. 2 3 E. 33½
NW cor. of Sec. relocated by measur-
ing and crossing
st. 5 X 12 X 22 B. Walnut 6 - S 67 E 8.

Plat of Sec. 11 Tp. 16 - N., Range 2 West



Secs 11 & 2 T 16 N., R. 2W.
Lot No. 1. Dower SW 1/4 of S E 1/4 of Sec. 2.
Lot No. 2. 3/10 B. Waddle & J. Waddle.
Lot No. 3. 1/5 Simpson West
Lot No. 4.
Paulina West. Willis West. Nicholas West, Hirem West and Mary West. Jointly

Joshua Waddle Dower & Partition in Sec. 11 & 2 T. 16-2W. Lot. No. 1 in Plat is the SW 1/4 of the SE 1/4 of Sec. 2. for Dower.
Lot No. 2. Begins at the 1/2 mi. post on N. side of Sec. 11. Thence E. with sec. line 48 poles. Thence S. with Sec. Bearing which is S 5 E 80 poles to S Boundary line of said tract of land Beech 15 S. 38 1/2 E. 15
Hickory 16 - S. 82 W 30 3/4
Thence W. with said line 48 poles to SW cor. of the 40 a. Thence N. with sec. bearing 8 poles to beg. Cont. 24 a.

Simpson West. Lot begins No. 3. Begins at NE cor. of Lot No. 2. Thence E. 32 poles to the E. Boundary line of said tract of land. Thence S with sec. Bearing 80 p. to the S E cor. of said tract of land.
Thence W. with sec. Bear. 32 poles to the SE Cor. of Lot No. 2. Thence North with E. boundary line of last named Lot 80 poles to beg. Cont. 16 a.
And Lot No. 4 which is the NE 1/4 of NW 1/4 of sec. 11. assigned and set off to Paulina West, Nicholas West, Mary E. West, Willis West & Hiram West. J't Ly.
BK. C. p. 106

Samuel Surbur. 91 A. off the W. side of SW¼. Beg. at SW cor. Thence E with Sec. bearing 91 poles. W. Oak. 30-S69E. 66½
Thence N. 5W 160 poles to the N. side of said ¼ W. Oak 22 S. 48E. 42
Do 40-S.5E 48
Thence W. with Sec. Bearing 91 poles to ½ mi. post. on W. side. Thence S. with Sec. line 160 poles to Beg.

Nancy Surbues Dower. Beg. on Sec. line on S. side + E. of the Cor. thereof 65 poles where
Burr Oak 36-N41½W 249
W. Oak 30. S. 75¼W 163
Thence E. with Sec. 35 poles.
Thence N 5W 160 poles to the N. line of the ¼ sec. Buckeye 10-S25½W 33
Thence W with Sec.
Bearing 35 poles Walnut 4-S. 20½W 34½
Dogwood 10-S81½E. 16
Thence S5E 160 poles to Sec. line and also the place of Beg. Cont. 35a.

Also 10 acres off of the W side SW¼ of NE¼
Beg. at SW cor. Thence E. with Sec. Bearing
20 poles W. Oak 33-N60W 36
Walnut 24-N6E. 32
Thence N5W 80 poles.
to N. line Beech forked 20-S5E. 36
Hickory 36-N85E 26.
Thence with said N line 20 poles. Thence S. 80 poles to Beg.

Also 10 a. off the W side SW¼ of SE ¼
NE. cor. Hickory 18-S42½W 28
Burr Oak 36-S81E. 67
SE cor Ash 20-North 63E. 75
Samuel Surbur Lot. No 1. Nancy Surbur

Lot No. 6.
John Davenport Lot. No. 2. Martha Davenport Lot No. 3. Wm. Davenport Lot No. 5 George Davenport Lot No. 4. all of which is correctly set forth and shown on the Plat. Bk. C-f. 123.

Cen. N. SE¼ stake Hickory 4-N3½W 39
Cen. NE¼ B. Walnut S. 18E. 40
N. from Cen. N. SE¼ 30⅔ Rds.
W. Oak N. 87E. 164

See Plat Lot 1. Samuel Surbur.
" 2. John Davenport
" 3. Martha "
" 4 George "
" 5 Wm "
" 6 Nancy Surbur Dower.

Plat of Section 12 Tp. 16 N., Range 2 West



See page 238 for Plummer Partition

David B. Adams
SW¼ of SW¼ of SE cor. Sugar 12- N5W 40
Poplar 28- S.22W 43
Also SE¼ of SW¼
& NE corner 2. W.Oak 22- N25W 5
Beech 6- S33W 8
BK. B. p. 188

W. D. Bowling
W½ of SW¼ Stat. A. Beech 18- N62W 33
Do 7- S67E. 60
(This belongs in Sec 13.)
Martin Tinder N½.
of SE¼ sec. cen. 3. Beech 20- S3E. 9
Do 20 N. 12E. 21
BK. B. p 185.
Bloomfield White. Begin. about 20 poles W

of the cen. S of NE¼
Th. 26 p. & 16 lks. Stone Sugar 24- S. 65½W 83
W. Oak 18- S. 12W 77
Thence N. across the 80 to the W side of R.
Elm stump 24 in. Stone - N 84E. 39.
BK. C p. 29.
Sec 12 T16-2W. st. from old tree gone BK. C. p. 12 &
Narcessa Owens 20 rds. S of Cen. of the SW¼
for 30 a. off the 120 a. for the above person.
Beech 24- S. 35W 21
Do 6- N42W 22½
Thence W. across the 80 to 6 rds. N of SW cor.
where W. Oak 9- N50½E. 9&
Do 6- S62E. 87.
BK. C p. 320.
Cen. S. SW¼ st. From. Wh. Oak 10- N63½W 63
Ash 10- S73E. 97
Cen. E. SW¼ Ash 4- N. 86½E. 66
Elm 10- N86W 27
Cen. of Sec. Ash 4- S85E. 74
Mulberry- S. 50E. 41
Cen. E. NW¼ B. Walnut 8- N22E. 66
Ash 10- S. 2½E. 86.
Cen. SW¼ Hickory 10- N14½E. 19
W. Oak 36- S75W 7.

Beg. at the cen. E of SW¼ of sec. 12. Thence E.
133.7 rds. cutting the 80 in proportion of 12 to
68 & according to the deeds. It being 23. 3R.
to the Cen. of SE¼ of Sec. 12 on the line W. of East
Cor. Small. Buckeye 4. B. N85E. 63½
Ash 3- S. 3E. 53.
133.7 R. E. of S/4 mis. a stone, 12 corresponding
to the stone N. cutting off said 66.8 a.
Sycamore 10- S78E. 129
Elm 4- N3E. 26½

Plan of Section 13 Tp. 16 North, R. 2 West.

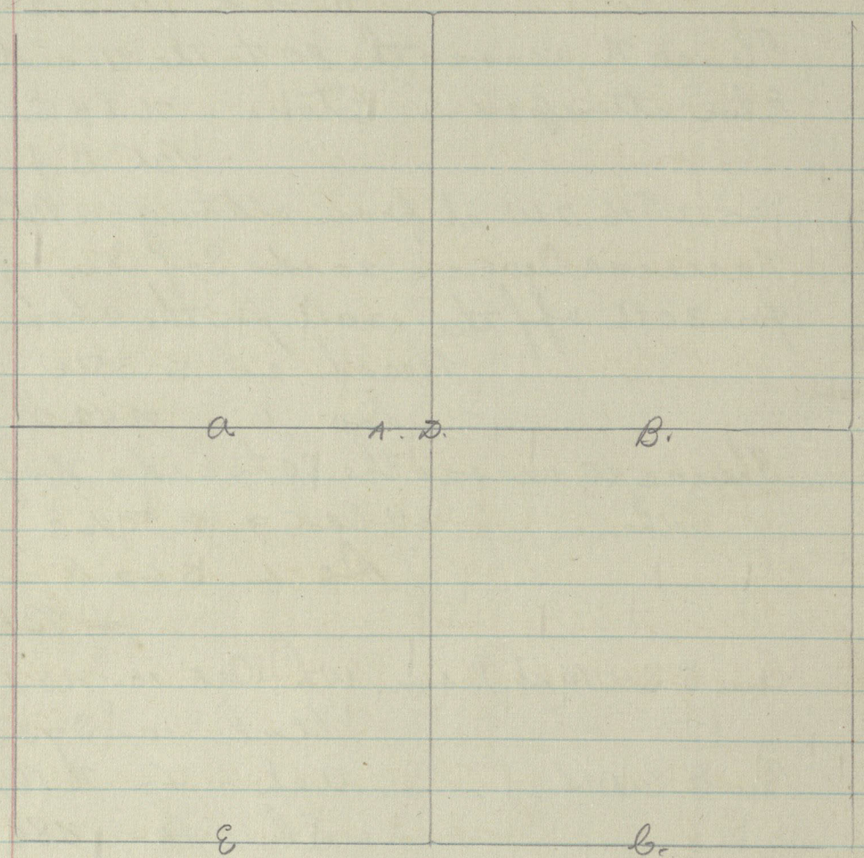

See page 235 for Plummers Partition

___ Weekly NW¼ D. Beech 10 - N 38 E. 23
Sugar 20 - N. 61 W 21
Also NW¼ cor. a. Beech 10 - N 38 E 23
Sugar 20 - N 61 W 21
BK. B. p. 189.

Martin Snider
E½ of SW¼ & W½ of SE¼ a. Beech 18 - N 65 W 38
Do 7 - S 65 E. 55½
__ Cor. B. Sugar 12 - S. 65½ W 8
Ironwood 5 - S. 21 E. 10
__ Cor. C. Beech 12 - N 2 W 6½
Ash 22 S. 5 W 20
BK. B. p. 189.

Wm. Christy W½ of NE¼
Cen. N of NE¼ Beech 15 - S 47 E. 34½

Beech 15 - S. 42½ W 62
Also 60 poles off the N. End of the E½ of
NE & SE cor. Beech 12 - S ½ W 22
Do 11 - N 31½ E. 17¾
N. End of ½ ¼ only 18¾ poles.
SW cor. of 30 a. B. Ash 8 - N. 40½ E. 18
Buckeye 6 - S. 47 E. 15
Thence S. 47 poles. R. Oak 6 - S. 72½ E. 50
Elm 18 - N 5 E. 77
" E. 79¼ " Beech 12 - N 2 5 E. 12
Do 16 - S 9½ W 28½
Thence S. 75 poles.
22 poles & 24 lks a S ½ mi. post. Ash 7 - S 31¾ W 28
Beech 20 - N 29½ E. 29.
Thence W. 79 poles to line 22 poles & 5 L. S.
cor of the 80 a. 75 p. S. W. Oak. 36 - N 9 W 39½
Beech 20 - N 87 E. 40
The E. line of the E½ of SW¼ full
" W " lacks 3 poles to Gregg's corner.
W. line of ½ ¼ lacks. 5 L. and E. line lacks
24 L. BK. C. p. 39.

W. D. Bowling
W½ of SW¼ a. Beech 18 - N 62 W 33
Do 7 - S 67 E. 60
E. Sugar 18 - N 20 W 14
Beech 12 S. 70 E. 17
Also Tinclers SW cor. BK. B. p. 189.

Sec. 13 T 16 R 2 W & Sec 18 T 16 R 1 W.
Cor. 65 rds. & 14 L. N of Cen S. of SE¼
of sec 13. B. Walnut 24 - N 74 W 32½
Ash 16 - N 6 7 E. 27
Cor. 67 rds. & 6 L. N of SE cor of
sec 13. aforesaid Beech 18 - N 75¼ W 30
Do 16 - N. 12½ E. 27

½ mi. on W of Sec. 18 R 1 W 266 L n of ½ mi.
on E. of Sec. 13. Hickory 20 - N 0 E. 78 L. 32
B. Oak. 18 - N 89½ W 35
BK. C. p. 168.

From SW corner of Sec. lack 0 ½ mi. 73 L.
and from Cen. N of SW¼ lack ½ mi. 52 L.
Cen. S. SW¼ st. 15 X ½ X 4 Beech 11 - N 15½ W 15
Do 11 N 75½ E. 25
E. from 20 R. S of Cen of SW¼ a lack of 42 L.
N. from Cen. S lack 86 L.
The corner between Ash 24 - N 10 W 50½
W. Oak 48 - S 75 W 80
Cor. on W. to st. 16 X 13 X 10 Beech 24 - N 14 W 26½
Do 18 - S 44 W 20½
being 20 R. over ½

Cen. N. NE¼ st. Stone - S 40 W 36
Do - S 44½ E. 41
J. W. Trotter, S. A. Co.

Plat of Section 14 Tp. 16 N., Range 2 West.



Robins Post. June 24 - 1902 H. T. Lamb & W. C. Dickey, sw. ch. men.

a. stone 17X12X9. S. Ash 20 - S22W 1.91¾ ch
G. ash 15 - S. 50½W 2.09⅔ "
B. " 12X11X7 Stone 10X9X6 S. 40W - (30 L?) st. is cent of road.
Do 9X15X18 N. 40E. 30 Lks.
C. " 15X12X6. B. Walnut 13 - N23½E. 1.95¼ ch
Sycamore 17 - South 1.25 ch.
D. " 16X10X7 st. 17X12X9. S. 10½W 33¼ L.
W. Cherry 18 - N. 66¾W 98 L.
W. F. Franklin S. H. Co.

John Dodson, the W½ of the NE¼
Sec. Cen. 1. Sugar 20 - N23W 7½
Do 8 - S. 42W 29.
The same

E½ SE¼ & NW cor. 2. Sugar 22 - S10W 9½
Beech 19 - N. 64E 17
The same
E½ SE¼ & SW cor. 6. Sugar 20 - S60E. 5
Beech 10 - N23E. 20
BK. B. p. 190.

Josephus Flood.
E½ SW¼ & NW cor. 7. Beech 10 - N21W 12
W. Oak. 24 - S13E. 24
BK. B. p. 190.

Bloomfield White.
NE¼ NE¼ & NW cor. 3. R. Oak 28 - S56W 9
Beech 16 - S10E. 25
B. White again NW cor. 4. B. Oak 48 - S49W 4
B. Walnut 18 N26E. 24
B White SW cor. 5. Beech 8 - N41E. 13
Do 8 - S32W 22
BK. B. p. 190.

Goodlow Walker NW¼
SW¼ & SE cor. 8. Ash 14 - N52E. 18
Beech 22 - S. 40E. 18
BK. B. p. 190.

Widow or Sally Hoosier. SW¼
SW¼ & NW cor. 9. Beech 14 - S80E. 30
Do 17 N. 77W 80
BK. B. p. 190.

Bloomfield White. W½ mi. post. relocated from old stump Hickory 28 - N33W 20
W. Oak 34 - S24½E. 44

Huff's cor & Cen. NE¼ stone
10X14
Cen. N of Cen. B. Oak 34 - N34E. 16
Hickory 24 - S. 48½W 16
Dec. 1849. BK. C. p. 18
Cen. Sec. 14 st. 20X24 B. Walnut 36 - N1½E. 99
P. Oak 40 - N78W 89

BK C. f. 180.

NW¼ Cen. W	Walnut 20 - N 70 W	65½
	Do 22 - S 45 E.	60

Len a. off the W. side of NW¼ of NW¼.

& SE. cor.	W. Oak 22 - S 34 W	58
	Red Oak 24 - S 54½ E.	82½
NE cor.	Red Oak 14 - S. 44½ E.	39½
	B. Walnut 40 - N. 69 W	73.
SW¼ Cen. S.	Beech 16 - N 84 E.	25
	Do 26 - N 10½ E.	37¾

BK. C. f. 97

Buchanan & Mark. Survey for.
Beg. at Cen. of SW¼ rock. Thence N.
39. 88 Ch. to Cen. of NW¼. Rock from.
Thence W. 50.06 ch. Rock promised

	Ash 18 - N 89½ E.	69.

Thence is 11½ L. E of SE. Rock Cor of a ten
acre lot off the W side of NW¼ of NW¼
Thence S. 39. 88 Ch. to pron. Beech 18 - N 31 E. 44⅓

	Do 10 - N 76½ W	49.

Thence E. 15.06 ch. to the Beg.
Cont. 60 a. more or less. BK. C. f. 157.

NE. ¼ Cen of	W. Oak 30 - S 47 E.	82
	Beech 16 - S. 7½ W	84.
	S. Ash 12 - S. 30¼ W	115½
	Stone S. 28 E.	31

Plat of Sec. 15 T p. 16 N., Range 2 West.



Large E&W. 2rds. Bearing E&W 5. Dr. N&S 5°22'

Jesse Thompson

E½ NW¼ & SW cor. 1.	B. Oak 4 - N5W	6.
	W. Ash 16. S. 19 E.	14
Same W½ NE¼ & NE cor. 2.	B. Oak. 48 - N10W	50
	W " 40 S. 23 E.	36.
SE Cor.	3. Sugar 18 - S42W	19
	Do 19 - N. 61 W	45
Same NW Cor.	4 W. Oak 24 - N5W	26
	Do 15 - South	25

BK. B. f. 191.

Goodlow Walker

SE¼ NE¼ & NW cor.	W. Oak 30 - N5E.	27
	Hickory 20 - S. 33 E.	38.

BK. B. f. 191.

Cen. of Sec.	W. Oak 38 - N56½ E.	20
	Do 38 - S. 38½ W	15½
Cen. S. SW¼	Red Oak 9 - N. 23¼ E.	19
	B. Oak 28 - S. 3¼ W	29.

School house lot beg. 4 rds. E. of SW cor of Sec. 2 0 rds. E&W & 8 rds. N & S. & SE cor. 24 rds. E of Sec. Cor. Beech 10 - N58E. 7½

	Do 14 - S. 58 W	23.
NE Cor. sch. House lot	Beech 10 - N60½ W	24½
	Sugar 15 - S. 7 E.	36.
NW cor.	Beech 18 - S. 50 E.	20
	Poplar 18 - S. 70 W	5¼
SW. cor.	Sugar 20 - N86½ E.	14½

BK. C. f. 19.

Cen. W of SW¼ st. 14x10	Beech 14 S. 85 E.	97
	W Oak 16 - S76 E.	103¼
Cen. of SW¼ st. 14x10	Ash 5 - N14 W	178
	B. Walnut 5 - S2½ W	52

BK C. f. 232.

48 rds. & 16 L. W of Sec. Cen	Pin Oak 14 - S51 E.	179.
45 R & 3 L. N Sec. Cen.	B. Ash 16 - S2 E.	22
45 R & 3 L N and 25 R. W.	sec cen. Hickory 24 - S32½ E.	20¼
25 R. W. of N½ mi. st.	B. Ash 30 - S40½ E.	59.
	Do 24 - N25 W	64½
31 R. E of Cen. N. NW¼	B Walnut 6 - N72½ E.	113
	B. Ash 6 - S. 9½ E.	65

Kesler & Thomas. A survey for. John Page, Wiley Hoosier & Oscar Emmons sw. chmen.

7. 56⅓ ch N. of Cen of Cen. Sec. 16. is		
	st. 8X10X18 stone 6X10X16. South	47.
7. 50⅔ ch N of Cen. W of Cen of sec 15 —		
	st. 7X10X16 B. Walnut 5 - N22¼ W	77
	Hickory 18 - S. 3½ E W	119½

J. W. T.

Plat of Section 16 Tp. 16 N., Rang 2 West



Christopher Rollins SE¼ of SW¼

SW cor.	1. B Walnut 22 - N 32 E.		27
	Buckeye 22 - S 31 W		27
NW cor.	2. Ironwood 5 - S 16 E.		16
	Do 14 - N. 59 E		11
NE cor.	3. W. Beech 3 - N 10 E.		12
	Elm 4 - S. 77 E.		11

BK. B. f. 192

Cen SE st. 16x12 by old witness. Bk C. f. 284.

Cen. N. of NE¼	1. Beech 18 - N 29 E.	35
	Oak N 6½ W	50
Sec. Cen.	W. Oak 24 - S 55 E.	7
	Ash 10 - N 33 W	45½
Cen. W of SE¼	Hickory 26 - S 66 E	22
	R. Oak 8 - S. 69½ W	42½
Cen. of SE. ¼	Beech 10 - N 16 E.	13½

	Beech 12 - S. 66 E.	8¾
Cen. N of NE¼	Beech 19 - S 81½ W	19
	Do 14 - S 69½ E.	53.
Thence N 80 rds.	W. Oak 40 - S. 6 E.	13.
	Do 18 - S 78 W	16 2
" W 40 rds	W. Oak 30 - S 85° W	22½
	Sugar 12 - N 18¼ E.	28
" S. 80 "	W. Oak 10 N 87½ E	45
	R. Oak 12 - N 37½ W	56

Harlan & Pennington BK. C. f. 20.

A — House lot out of the W½ of NW¼. Beg. 72 p. N of ½ mi. post. Elm 20 - N 87 W 47
Thence N. 12 poles Walnut 6 - S. 19 W 18
Thence E. 11½ poles. Thence S. 12 poles. Thence W. to Beg. Cont. 138 sq. poles.

BK. C. f. 45.

Commencing 32 rds E. on See line of NW¼ of sec. 16. (Stone cor. stands 5¾ L. W of Cor. by agreement of Pennington and Page. the stone being changed. that ain't) This being the E. Boundary of the road which is 30 ft. wide & case gives all the road. Thence S. with sec Bearing 88 poles. Thence W 15 to cen of Road where Oak 8 - S. 87 W 61
Thence S. 40 W 16 rds. & 22 L. B. Oak. 18 - N 76 W 48
Thence S 2 W. 22 R. & 6 L. B. Oak. 20 - N 82 W 26.
Thence S. 37½ E. 27 Rds to the line of first bearing which is the E. line of the road & E. line of Case's land. Thence S. 15 rds. & 9 L. to where it intersects the old road.

Cen S of NW¼ st 8 X 16 B. Walnut - N 15½ W		9
	Apple 8 - S. 58½ E.	56¾

Commencing at cen. of NW¼. Thence W on division line 21 rds.

st. 12X16. Cherry 16- N5¼E. 94.
B. Walnut 4- N89½W 67½
Thence S. 5⅓rds. to a stone. Thence S. 69E. 23rds.
+9L. to line dividing S½ of said sec.
Thence N on said line 15rds+5L. to Beg.
Conting. 1⅛a. Bk. C p. 171.

Cen. S. of Cen. Lost + relocated by survey.
st. 10X12 White Oak 40- N90W 192½

89 Rds. W of Cen. S of Cen.
st. 10X12 Buckeye 10- S17E. 58

W½mi. st. 10X15 Oak 20- N38W 42½
By running lines both ways.
Thence E. 32R+1L. to 48R+1L. W of Cen on
the S. & W¼ a st. cor. in creek (gone).
Stone 8X10 E on line 41

Plat of Sec. 17 Tp. 16 N., Range 2 West



John Stewart

E½ of NW¼ + SW cor.	1. Beech 17 – S6E.	22
	Do 12 – N75E.	24
NW cor.	2. Beech 18 – S84E.	10
	Do 18 N. 30W	15
	BK. B. p. 193.	
NE cor sec. st. 8X20	Cherry 8 – N84½W	209½
	st. 8X14 N2½E.	31
Cen. N of NE¼ st. 12X24	Sugar 20 – N67¼W	75
	Stone 10X12 North	29
Cen. E. of SE¼ st. 10X16	P. Oak 18 – N8E.	28
	Ash 10 – N12W	53.
	BK. C. p. 215.	
Cen. W. of Cen. st 8X16	W. Oak 30 – N75E.	48
	Beech 16 – S. 79E.	23¼
Cen E of Cen. st. 12X15	W. Oak 24 – N53½W	104.
N½ mi. fr. old wit. cor.	W. Walnut 12 – S31½W	55

	Sycamore 18 – N9E.	47.
Cor. of SW¼ st. 12X16.	S. Ash 16 – N37¼W	12
	B. Ash 16 – N2E.	69.
Cor. of NW¼ st. 16X25	W. Walnut 8 – S. 88W	18
	Large st. – N. 77½E.	19.
Cor. N of Cen. st 10X12	Buckeye 6 – S52E.	78
	Hackberry 16 – N41E.	116.
	BK. C. p. 215.	

Secs. 17 + 18 T16 R. 2W. Thence S. 75¼W.
22 + 10 Thence S. 65W 36¼

st. prom.	Sugar 20 – N28¼W	192
	Do 16 – N78W	119
Thence S69W67.5	B. Walnut 10 – N26½W	31
	Do 6 – S50½E.	58

Thence S. 37½W 30 rds to Cen. Rock Branch. BK. C. p. 256.
Commencing at Cen. of NW¼. Thence E. 80 rds. to Cen. E. of same. Thence N 49 rds. Thence S. 52¼ W. 34 R + 18 lks. Thence S. 74¼W 49 rds. + 10 L. Thence S 19 Rods + 15 L. to Beg. BK. C. p. 224.

Cen. S of Cen. st 10X12	B. Walnut E on line	11
	Do N56W	10
40 rds. E. of Cen. SW¼		
st 10X14	B Walnut. E on line	11
	Do N56½	10

The Commissioners of Hendricks Co.
Survey for Sept. 10 – 1896.

17 ch. W of E½ mi. st 12X20	W. Cherry 5 – S. 89W	71⅕
17 ch W of Cen. E. of SE¼		
st. 8X12X18	Hickory 8 – S. 50½W	72
	W. Walnut 8 – N68W	94⅔.

J. W. Trotter,
Surveyor.

Plat of Sec. 18 Tp. 16 N., Range 2 West



Clay and Rose. Survey for. Beg. in N Egr S. of N¼ mi. post 67.2 rds.

st. 6X10	Walnut 10	S86½W	92
	Do 10	S31½W	47½

Thence W. across tract of land to cen. of road.

st. 8X10	Beech 12	S75½W	30
	Ironwood 4	N72W	24.
Cen. N of SE¼ st. 14X20	B. Walnut 6	N88W	74
	Sycamore 4	N13¼E.	74
Cen. N of SW¼ st.	W. Oak 30	S62½W	64
Cen. S of NW¼ st. 16X26	B Walnut 8	N58E.	34½
	W. Walnut 8	N89E.	42.

65 rds & 22 L. S of Cen. N. of SW¼

st. 14X18	B. Walnut 12	S35W	8
	Do 14	N4½W	13½
Cen. S of SE¼ st. 16X24	B. Locust 16	S84W	25
	W. Oak 24	S.59½E.	60½
Cor. not designated st. 16X26	W. Walnut 10	S66W	114
	Sugar 20	N84W	22

Plat of Sec. 19 Tp. 16 N., Range 2 West.



5 poles N of Cen on W of E½ of SW¼
Sugar 24- N 20 W 13½
Thence E. 5 poles Ash 26- S 40 W 12
" S. 5 poles Sugar 26- N 70 E. 15
" E. at 7° Var. 162 poles + 40 lks to line of McCowan's Estate. Shurley's portion is in the South BK. C. p. 56.

Survey for Rose & Vanpice
S½ mi ~~West~~ st. 14X21 Beech 16- N 70½ E. 72
W½ " reset Rock Sugar 24- S 26 W 44½
~~W½ " reset Rock~~ Walnut 36- N 35½ E. 25
E½ mi reset old wt. Beech 12 S 62 W 22
Cen. of Sec. st 10X14 Hickory 18- S 52 W 35 4
Elm 30- S 67½ W 429.
BK. C. p. 157.

Plat of Sec. 20 Tp. 16 N., Range 2 West.



Cen. E. Cen. st. 11 X 15	Hickory 24 - S 3 E.	47
	Do 18 - S 36½ E.	46
Cen. W. Cen. st. 11 X 17	Beech 10 - S 14 E.	12
	Do 10 - S 20 W	23½
Cen. S. SE¼ st. 12 X 20	Rock 12 X 20 North	2
	Oak 20 S 78½ W	36⅓
	Do 20 S. 36 W	50
Cen. S. SW¼ 15 X 22	Ash 18 - S 14½ W	38
	W. Oak 36 - S 36½ W	110
	BK. C. p. 157.	
SE cor of Sec Rel.	One old wit plain.	
st. 12 X 18	R Oak 28 - S 42 W	30
	W. Oak 24 - N 25 W	122
Cen. E. of SE¼ st 12 X 18	Elm 30 - S 54¾ E	76
	Beech 16 - S. 15 E.	198

Which is 80 Rds & 3 L. N of Sec. Cor. as the ½ mi. post was lost on E. we ran thro & took ¼ of the distance.

Cen. of SE¼ st. 10 X 16.	P. Oak — N 25½ W	20
	B. Oak 16 - S 29 E.	100
	BK. C. p. 176.	
Cen. E of Cen. rel. from survey & old wit.		
st. 12 X 12	B. Walnut 6 - S 1 W	18
	Do 8 - N 11 W.	84
Cen. N. NW¼ st. 10 X 16	B. Walnut 10 - N 77½ W	146
	Sycamore 8 - S 21 W	89
40 rds. E of Cen. N. NW¼		
st. 10 X 12	Large st. permanent N 57½ W to Cen. stone	14
Cen. N. NE¼ st. 12 X 12 X 30	B. Walnut 10 - S 47½ W	123
NE cor. of Sec. by a survey & witness		
st. 10 X 14	W. Oak S 49 E.	55
	Do E. on line	30
39 rds S. from Cen. N NE¼		
st. 12 X 15	Pin Oak 15 - N 12 W	136
	B. Walnut 6 - N 18½ W	87
Thence E. 27 rds st 10 X 12	Pin Oak 24 - S 4 W	16½
	Sugar S 36 W	42
Thence S 36 rds.	Beech at cor. N. 11 W to axe mark 1½ L. stone in road on the South	
	W. Walnut S 81 W	46
Thence W 27 rds. st. 10 X 12	W. Oak 30 - S 23 W	56
	Do 30 - S 20½ W	89.
1. Cen. E Cen. st 10 X 12	B. Walnut 6 - S 1 W	18
	Do N 11 W	84

Plat of Sec 21 Tp. 16 N., Range 2 West

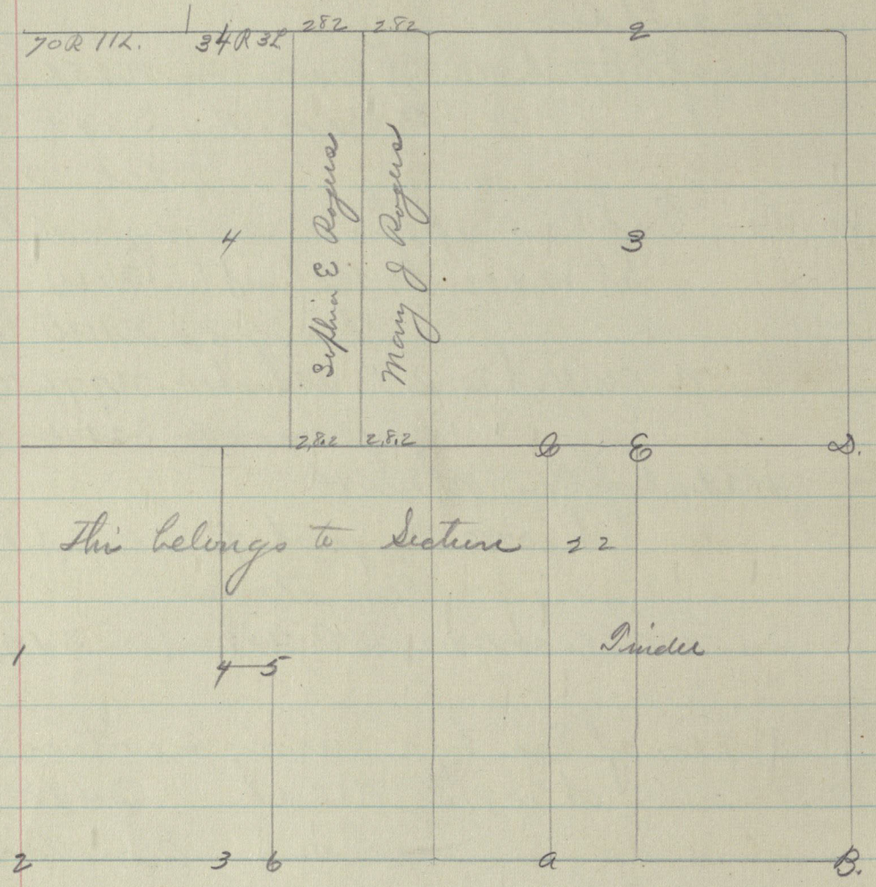

Cen. N. of SW¼	Beech 10	South	12
	Sugar 12	N 3 W	16
Sec. Cen.	Hickory 10 -	S. 28 W	10
	Do 8 -	N 14 E.	10
Cen. E. of SW¼	Sugar 10 -	S 7 E.	15
	Do 12 -	S 16 W	24
Cen. N. SE¼	Elm 10	N 16 E.	18
	Do 18	S. 64 E.	21
Cen. of SE¼	Beech 14 -	N 80 E.	14
	Hickory 24 -	N 78 W	17¾

BK. B. f. 197.

Rebecca Tinder's Dower. Beg. at SE cor of SE¼ of SW¼ 26 a.

NE cor.	Sugar 15 -	N 7 E.	33
	Sycamore 28 -	N 63 W	40 33
NW cor.	Buckeye 10 -	S 74 W	18
	Beech 14 -	S. 64 E.	20

BK. B. f. 197.

John Lamb NW¼ of

NE¼ & SW cor.	1. Hickory 14 -	S 51 W	14
	Sugar 14	S. 78 E.	26.
NE. Cor.	2. Buckeye 6	N. 43 E.	12
	Hickory 8 -	N 62 W	13.
SE cor.	3. Thorn 4 -	N 32 W	6.
	Elm 8 -	S 24 E.	12

BK. B. f. 197.

Christopher Robbins.

NE¼ NW¼ SW cor.	4. Beech 14 -	S 5½ E.	18
	Do 21	N 81 E.	55

BK. B. f. 197.

Beg. at Cen. on N. of the SW¼ and running thence with sec line West

25 rds. where	Sugar 12 -	S 61½ W	22½
	Elm 15 -	S. 29½ W	20½

Thence S. 15½ W to S. line of

NW¼ of SW¼	B. Oak 24 -	N 41 W	64
	W. Walnut 8 -	S 16 E.	59.

Thence E. to Cen. of SW¼ & Thence N. to the beg. Estimated at 21. 22 a.

Cen. SW¼ rock	Sugar 16 -	S 30 E.	57
	W. Oak 20 -	N 70¼ E.	136.

BK. C. f. 202

Beg. 40 Rds. S. of NE cor. of NW¼ & running S. 20 rds. Thence W 12½ rds. to Cen. of the Winchester Road. Thence (at face of compass) N. 15¾ W 1 7 R & 5 L. to cen. creek. Thence N. 76½ E. to the Beg. in sec. 21.

BK. C. f. 222.

Commencing at the SE cor of the NE¼ of

NW¼ & running W. 22 rds & 15 L. to Cen of road. Thence N. 26 E. 20 rds. Thence N. 14¼ W 2 rds. Thence E. 12½ rds. to E. line of said ¼ ¼ Thence S 19 Rds. & 2 L. Cont. 2a. Bk. C. f. 228.

Cen. of Sec st 18X12	W. Oak 40 - N 49 W	148
	Do 30 - N 35½ W	170
Cen. S. of Cen. st. 18X12	W. Oak 24 N 75 W	46½
	Do 32 S. 52¾ E.	60
Cen. W Cen. st. 18X12	W. Oak 24 - N 25½ E.	43
	Do 36 - S. 49½ W	99
Cen. S E ¼ st. 16X12 (from old wit.)		
Cen. N of N E ¼. st 26X16.	Pin Oak 14 - S 77 E.	56
	Sugar 16 - N 84 W	51
	Bk. C. f. 234.	

Part of NW¼ Com. 40 rds S. of NE Cor. Thence S. 20 rds.
Thence W 12½ rds. 1. Hickory 10 - S 78 W 10
Do 8 - N 14 E. 10
2. Sugar 10 - S. 74 E. 15
Do 12 - S 16 W 24
3. Hickory 14 - S 35 W 14
Sugar 14 - S 78 E. 26.
Bk. C. f. 243.

Part of NW¼ 1. Commencing at NE. cor of said ¼ & running S. 40 R. Thence S. 74¼ W to the Cen. of North Salem and Winchester road. Thence N in Cen. of ~~North~~ said road to the W. line of said ¼. Thence E. to Beg.

Bk C. f. 260.

A Road Description in Sec. 21. Commencing in the W line of said Sec. on ~~on~~ the line running S. thro Cen. of the E½ of said Sec. about 65 rds. S. of the N. line of Sec. Thence S. with the line 30 rds. about 15 rds. S. of Cen. of NE ¼ of Sec.

where	Sugar 12 - N 63 E.	43.
Thence S. 52 E. 4 rds	Bash 24 - N 35 E.	50
Thence S. 21 E. ~~to~~ 30 to Cen. of the old road		
	Ash 20 S 66 E.	33
Thence S. 15 rds.	Sugar 20 - S 14½ E.	25
" S. 40 W 15 rd. to line	B. Walnut 6 - S 54 W	41
" S. with the line 6 rds & 16 L. to a Cor.		
" S. with the line one mi.	Bk. C. f. 276.	

Division of Edmond's Hadley's Estate
56 rds. W from Cen. of Sec.
In cen of road - st 16X12 Elm N. 42½ W 220½
28 rds. W of Cen. of Sec.
st. large. Stone - 59 W 17½
70 rds. & 11 L. E. NW cor of Sec.
Flat & 3 cor. st. 12X18X8 Permanent st. S 43½ W 163.
Poplar E. on line 20½

104 rds. & 15 L. E. from NW cor. of Sec.
Flat st. 12X24 Elm N. 44½ W 258

28 rds. & 5 L. Cs. W of N½ mi. stone
W. Walnut 10 - N 17½ W 87.

Plat of Sec. 22 Tp. 16 North, Range 2 W.

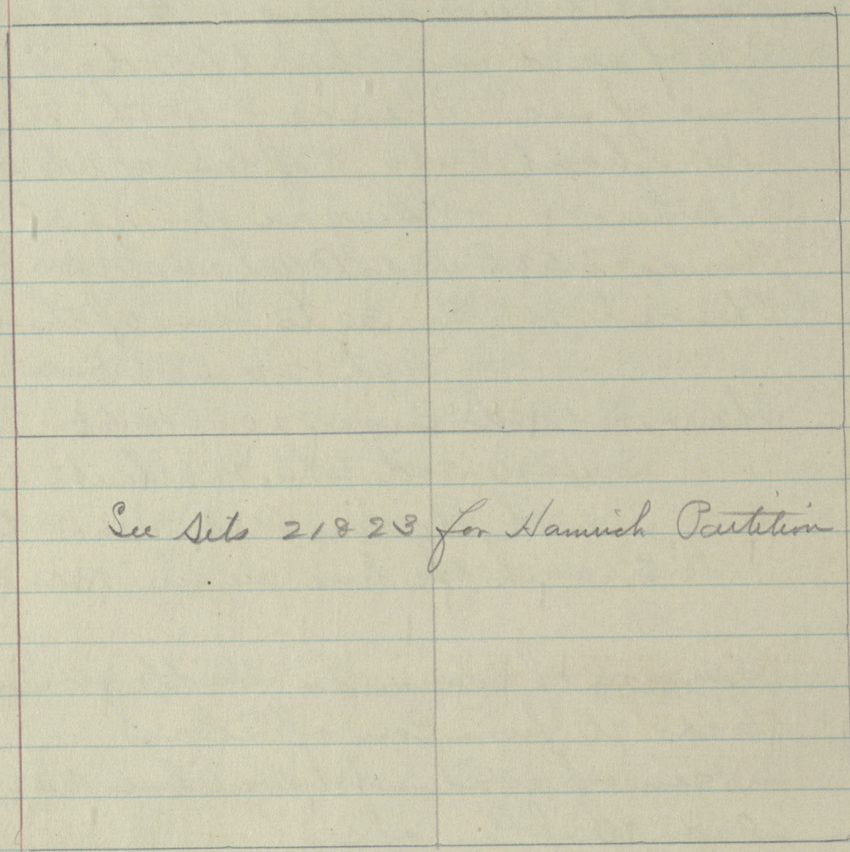

See Sets 21 & 23 for Hamrick Partition

John Robins 60 a. off the E side of W½ of NW¼ being 60 poles & 2 lks. of said E. side ¼ & ¼

NW cor.	Beech 24- S40W		31
	Do 12- N76½ E.		22½
SW cor	Hornbeam 6- N32E		6
	Elm 24- S20W		9.

BK. C. p. 34.

Robbins & Steele. Survey for.

26 rds. E W½ mi post.	Hackberry 20- S38E		6¾

BK. C. p. 239.

Wm. J. Robbins. E½ mi. stake Rel.

Two small sts.	Walnut 6- N12E.		26
	Do 6- N37W		31

Hamrick Partition See p. 70

E- Cen. E. Cen. st. 12X14X16	Ash 12- S50E.		98
	B. Walnut 12- S21¾W		57
C- Cen. N. of W½ of SE¼ sec. 22.			
st. 6X6X12	B. Walnut 8- S72E.		74

A B & D. found in other places in this book.

J. W. T., Surveyor.

Cen. W of

1. SW ¼ sec. st. 12X16.	Hickory 24- S40E.		41½
	Stone	South	30
	"	East	25
2. SW cor. sec. 11 16X16X14	B. Walnut 12- N12W		38½
	Stone	North	30
3. Stone 4X8X18	Do	South	31
	Do	East	149.
4. Cen. of SW¼ st. 10X14X24	Stone	East	25½
5, 1.49 ch. E. Cen. SW¼			
st. 8X16.	Mulberry 10- S49W		16¼
	Stone	West	25
6. st. 12X20	Stone	West	25
7. Cen W Cen. st. 8X10X12	Stone	South	40

Apr. 1896. J. W. Trotter, Sur.

Surveyed for Kuntz Wisetart. Beeson et al.

Plat of Section 23. Tp. 16 N., R. 2 W.



Wm. F. Hambrick

E½ of SE¼ NW Cor. 1. Beech 16- S42W 18
Walnut 1- N85E. 21

SW Cor. 2. Beech 24- N32W 12
Do 18 · S64E. 52

BK. B. p. 199.

W½ mi. post. relocated from stumps & wit. two stones; one on top of the other

BK C. p. 398.

Continuation of Hamricks' Partition

B. Cen. S of E½ of SW¼ of sec. 23.

same size st. ~~about~~ 8X12. B. Walnut 12-S. 86E. 180
Do 8- S. 85W 169

C. Cen. S of SE¼ of sec 23.

st. 8X10X16 Hickory 12- N42E. 75
Pin Oak 28- S79W 126.

D. Cen E of Cen. st. 6X8X10. on top of flat rock.
Locust post 10- S45½E 32
Rock S.59W 45

E. C½ mi. post. st. 10X16X20 B. Walnut 8- S76W 129.

F. SE. Cor. Sec. 23.
st. 6X8X10 on top of stone
Hickory 8- N10¼W 109.
B. Oak 10- N12½E. 224

A cen. N.E¼ SW¼ st. 12X12X28.

G & H. given in other sec. J.W. Wilson, R. F. Lee & Wm. Stevenson, sur. ch.-men
J.W. Trotter, S.H.Co.

Survey for Sears, Tinder & Hamrick continued from Sect. 24 this book.

Stone 52 rds. North of Cen. S. SE¼.
st. 18X12X8 stone
116 rds. North of Center S. SE¼ or 44 rds. & 20 lks S. of Cen. E. Cen.
st. 15X12X8. Stone N.47½E. 19½
Stone S.47W 42½

Plat of Sec. 24 Tp. 16 N., R. 2 West



Martin Tinder.
W½ of NE¼ A. Beech 8 - N71W 8
Do 16 - N45E. 35
Sec. 24 B. Beech 30 N40E. 30
Do 18 S2W 24
BK. B. f. 200
Cen. S. NE¼ Ash 5 - N71E. 114½
BK. C. f. 326.
I. D. Nevel & Weekly Heirs Partition.
Beginning at Cen. of Sec. 24.
Thence E. 76 poles Walnut 2 - S73W 49
Do 2 - S. 26½W 52.
Thence N. 20W 62 p. stump 36 - S60W 16½

Cherry 12 - N58½E. 58
Thence N. 41½W 58 p. &
21 L. where Beech 18 - S. 53W 27½
Buckeye 4 - S. 72W 45
Thence N. about 60 poles to sec.
line Beech 20 - S3W 32
Do 10 - N32E. 17½
BK. C. f. 28.
Mount Pleasant Meeting House. Lot. Beg.
at S E cor of Sec. 24. Thence N. with the
Sec. line 1 p. & 23 L. Buck 18 - N42W 11
Pin Oak 28 - S. 89¾E. 57¾
Thence S. 85W. 21 poles & 11 L.
to bed of drain Beech 20 - S77½E. 69½
Poplar stump 30 - S2½W 40
Thence S. 32½W 12 p. & 11 L. to E. edge of drain
& also to sec line Beech 18 - N32¼W 34¾
Do 25 - North 39.
Thence S. with sec. line 29 poles & 3 L.
Containing between 1½ & 1¾ A. or 276 sq.
poles. BK. C. f. 97.
S E cor sec. 24. Relocated by much
trouble running & measuring.
st. 18x12 W. Oak 30 - N2E. 136½
Beech 24 - S75½W 103

Neaville & Pefley. Survey for. Beg. at
the SW cor. of NW¼ of SE¼ Sugar 24 - S20W 64
Ash 2 - S. 86½E. 11
Thence E. 3.30 ch. Beech 10 - N31W 48
" N 19.96 " Beech 12 - S3W 25½
Do 16 - N33½E. 22
" W. 3.30 ch. to cen. of sec.
" S. to the Beg. Cont. 6.57 a.
Cor. 2.37 ch. W of the Cen. E of Cen.
Oak. 36 - N15E. 90½

N ½ mi. post relocated Beech 18- S 4½ W 43½
Do 14- S. 43½ E. 59.
S E Cor of Sec. Rock (said to be put in by Huff)
Poplar 30 N 1 W 182
BK. C. p. 147.
Commencing at NW cor W½ NE¼. Thence
S. 11¼ p. + 13 L. st 12X18 Beech 16- S 10½ W 5
B. Walnut 5- N 81 E. 101
Thence N 68 E 44 9 R + 15 L
st 12X18 Cherry 16- N 66 E. 58
apple 14- N. 15½ W 109½
Thence N 41½ W 58 poles + 22 L. Thence N 60
rds. + 3 L. to W. line of said W½. Thence
W 10 rds. to the Beg. Estimated to cont.
13 a + 97 Rds more or less.
BK. C. p. 206.
Cen. N. NE¼ st. 16X2 + Cherry 6- S 22 E. 118
B. Walnut 30- N 23 E. 141
Cen. E. NE¼ stone Ash 4- S 42 W 84
Oak 24- N 15½ W 27
Cen. NE¼ stone B. Oak 10- N 84 E. 49
R. Oak 4- S. 46½ W 119.
Cen. N. NE¼ st. 12X16 stone S. 86 ¾ W 26.
BK. C. p. 234
Cen. N SW¼ Ash 6- N 89 E. 39

Boone Mc Coune a survey for. in Sec 24.
Beg. at S ½ mi. stone. Thence N. 1888 ft.
stone Beech 30- N 21½ W 97 ft.
Do 30 N 42 W 24 5/6"
Thence S. 86½ E. 545 ft. Thence N. 69 E. 100 ft
Thence N 86 E. 791 ft. to a stone not witnessed
Thence S 21¼ E. in Cen. of Danville & N.
Salem Gravel Road 600 ft. Thence S 30½ E. in
cen. of road 951 ft. Thence S. 44 E. 416
ft in Cen. of same road to st. not

witnessed. Thence W 2167 ft. to Beg.
J. W. Trotter, S. A. Co.
Cen. W of Cen. Relocated from ash wit's.
st Large + well set. BK. C. p. 398.
Cen S. NE + st. 8X8X16 ash N 71 E. 113½
Stone N 50 W 30
Do East 30
J. W. Trotter, Surveyor.
Survey for Tinder, Sears & Hamrick in
23 & 24. W. F. Franklin, Sur. Ed. S. Hadley
& Geo Pufley pro chmen.
Survey made Feb. 20- 1900 Recd
Feb. 21- 1900.
S ½ mile Sec. 24 Relocated from Government
wit. st. 22X16X8 still standing
Beech 24- S 31 E. 20
Cen. S. SW¼ gas pipe 3½ ft. long Hickory 24- N 83½ W 163
Stone N 3 E. 30
52 rds. N of Cen. S. SW¼.
no st. planted Stone South 49½
Do West 52½
116 rds. N of Cen. S. SW¼ or 39 R + 21 Lks. S of Cen.
W of Cen.
no st. planted Stone South 32½
Stone West 38
For balance of survey see sect. 23 this
book.
Survey for Lyman. Hamrick & J. W.
Williams corner 350 E of
South ½ mi. st 27X10X8.
Cor. 1888 ft. North + 350 S. 86 E. from S ½
mi. stone cor. is st 10X10X8 and 25 Lks S.
of center of road.
W. F. Franklin, Sur.

Plat of Sec. 25 Tp. 16 North, R. 2 West.



S 1/2 mi. post Rel.	Sugar 18- N15E.	54
	Do 19- S16W	52½
W½ mi. post "	Hickory 12- N1½E	54½
	W. Elm 15- S67W	65
Cen. N. SW¼	Hickory 8- 31½W	5
	W. Oak 32- N5W	6½
Cen. Sec.	W. Hickory 12- N2½W	10
	S. Ash 14- S66E.	19
Cen. S. of SW¼	Sugar 20- S58E.	72
	Beech 12- N1¾W	74½
Wm. Bonnefield	BK C. p. 19.	

½ mi. post on E. side. Rel. from old stump.

Plain st 12X8	Elm 14- N30W	41
	Walnut 36- N34½E.	91
NE¼ Cen. S. st good	Hickory 14- S39½W	68¾
	B. Ash 8- S. 40½E.	91
NE¼ Cen. N	Beech 12- S 4½E.	25½
	Do 18- S. 65W	43.
	BK. C. p. 101.	

This the assignment of the ⅓ part of the W½ of SE¼ to Wm. Bonnefield. The SE corner of said tract being 6.83 L E. of S½ mi. post of Sec. & on Sec. line

Post.	Beech 15- N32E.	59½
	Do 12- N10W	62½
NE. Cor. of said tract being 6.83 L. E. of		
Cen. of Sec.	W. Oak 26- N88E.	41
	BK. C. p. 132.	

Plat of Sec. 26 Tp. 16 N., Range 2 West.





Jesse Trinder. W½ of SW¼

4 S E Cor.	1	Ash 3 - N 48½ E.	6½
		Hickory 6 - S. 6 W	12
N E Cor.	2	Beech 10. N 89 W	38
		Sugar 14 N 29 E.	13

BK. B. f. 202.

Cen. N S E ¼ (all by Hadley) Relocated.

	St. 22 x 24	W. Oak 30 - S 33¾ W	199
		Sugar 16 - S. 38 E.	277
		BK. C. f. 206.	
Cen. N. of N E ¼		Beech 24 - N 84 E.	31½
		Do 28 - N 80 W	1½
Cen. S. of N E ¼ stone		Beech 14 N 86 W	6
		Do 13. N 40 E.	23

Thence N 26 ch +

6 L.	stone	Sugar 36 - S 17 E.	42
		Beech 10 - N 12½ E.	37.

Thence W. 40 ch +

32 L.	Stone	W. Oak 4 N 31 E.	28
		Buckeye 4 N. 33 E.	36½

Thence N. 13 ch. + 28 L. to

Cen. N of N W ¼		Beech 18 - S 85 E.	41
		P. Oak 24 - N 21 W	73.

a gravel yard. 9 rds. sq. in N W of W½ of N E ¼ of Sec. 26 + N W cor. B. Walnut 6 - N 63½ E. 82
Thence E. 9 rds. B. Walnut 5 - N 72½ W 96.
Thence N. 9 Rds. + W 9 rds. BK. C. f. 11.

Widow Shannon Dower. Beg. at S E cor of said tract of land described in the nxt.
Thence N. with Sec. Bearing 49 poles.

Walnut 12 - N ½ E.		98
Thence S. 85 W 86 f. Sugar 20 - N 22 E.		10
Lynn 22 - S 42½ E.		38
Thence S. 5 E. 38 f. W. Walnut 8 - S 74 E.		30
Thence S. 85 W 74 f. Beech 20 - S 64 E.		69
W. Oak 32 - N 55 E.		111

To W. Boundary line of said tract of land.
Thence S. with said line 14 poles to the S W cor. of said tract of land.
Thence E. with Sec. Bearing 160 poles to the place of Beg. Containing about 31¾ a

Bk. C. p. 99.

Hamrick Partition in Sec's. 22, 23, 26 & 27. B. Cor. sec. 22, 23, 26 & 27

St. 6x8x16. Hickory 18- S. 22 W 96
Do 16- N 33 W 80
E. Cen. N. NW¼ sec 26. St 2x8x24 Oak 36- N 60½ E. 98
Do 42- N 75 E. 127
S. Cen. E. of SW¼ of NW¼ sec. 26.
St. 6x12x18 Hickory 6- S 70 W 122
Do 6- S 14½ W 100
53½ rds. S. Cen W of Cen is a stake
9h W. 24 52/100 rds. St. 6x14 W. Oak 36- S 24 E. 113.

Jno. W. Wilson, Jas. F. Lee } Surveyors.

J. W. Trotter S.H.Co.

See other Secs.

Dower & Partition. In Secs. 26 & 27.

Lot No. 1. Measures 44 by 160 poles.
" " 2 & 3 " 28 x 160 poles each.
" " 4 & 5 " 30 x 160 " "

Francis Tinder, now Smith, and Austin Smith have set off and assigned to them Lot No. 1 as shown in plat.
Malinda Tinder has Lot No. 2.
Lucinda " " " " 3.
Charles " " " " 4
Jefferson " " " " 5

(Note. Figures 1, 2, 3, 4, 5, 6, 7 & 8 represent Cor. in order of survey.

No. 1. Wild Cherry 6- N 21½ E. 67½
Beech 13- S 14½ E. 48
" 2. W. Oak 40- S. 72½ E. 51
" 3. Sycamore 40- N 57½ E. 18
" 4. W. Oak 22 N 80 E. 7½
" 5. W. Walnut 18- N 67 E. 53.
" 6. W. Oak 36. Cor. on N side
" 7. Elm 10- N 26½ E. 68
Hickory 18- N 53½ E. 65
" 8. Poplar Stump 36- N 1 W 97½
Do 36 N 49 W 91½

Bk. C. p. 118.

Plat of Sec. 27 Tp. 16 North, R. 2 West.



Cen. of Sec. stone Beech 20 N6W 25
Lynn 18- N84E. 1½
N¼mi. post. Rel. st. Witnesses not agreeing
S¼ " " Rel. stone Beech 12 S5E 52½
Do 14 N18½E. 71
Cen. N of NW¼ stone Sugar 20- S26E 44
Do 28- N.25¾E. 87.
Cen. S. of NW¼ " W.Oak 10 S.43½W 20½
Hickory 24 N.52½W 43
Cen. S. SW¼ " Cherry 4 S.57¼W 9.
Walnut 26- N44½E. 45½
Cen. N. NE¼ " Beech 12- N22½W 41
Do 18 S88E. 16½
Cen. S. NE¼ " W.Oak 19- S.59E. 20½

Hickory 22- N49W 9½
Thence 65 poles S of Cen. on N of
NE¼ stone Hickory 20 S60W 47
Elm 24- N51½E. 25½
A. Cor. on the line Dividing the E½ & W½ of
NW¼ of Sec. 26- 65 rds. S of Cor on the N.
of the ¼. st. Hornbeam 2- East 1½
BK. C. & 12.
Continuation of Hamrick Partition.
A. Cen. N of W½ of NE¼ sec 27.
W. Cherry 3. S81W 4
Lime st. 4X16X32.
C. Cen. W of SE¼ of NE¼ sec 27 W. Cherry 18- N51E. 76.
st. 6X8X10 B. Walnut 8- N12½W 84
K. 13.37½ ch. S of Cen. E. of Cen. Sec. 27.
st. 8X12X16. Maple 16- S48E. 63.
For B & D see Sec. 26. J.W.T. S.A. Co.

Underwood, Montgomery & Trustg. Sur. for. 1896.
1. NW Cor. st. 14X16X16 B Walnut 12- N12W 38½
Stone North 30
2. W¼ mi. " 14X22 Stone South 34
B. Walnut 12 South 10⅔.
3. Cen. Wolf Cen. st. 8X12X20 Do 12 N78W 70⅔
Stone East 30
Do South 30
4. Cen. Sec. st. 12X20 Stone South 31
Do North 22
5. Cen. N. NW¼ st. 4X8X18 Do South 31
Do for cor. East 149
6. 1.49 ch. E. of No. 5.
st. 12X20 Stone West 25
J. W. Trotter, Surv.

Plat of Sec. 28 Tp. 16 N., Range 2 West.



A. Hodge and others. Survey for in Sec. 28.

E ½ mi.	W. Walnut	2 - S 2 W	6⅓
W ½ mi st 10 X 14	Cherry	6 - S. 32½ W	43.
	Oak	18. N. 55¼ E.	8.
N ½ mi. st. 8 X 16.	Elm	8 - N 65½ E.	60
	Sugar	18 - S. 50½ E.	64
Cen. N of Cen. st. 10 X 14	B. Walnut	10 - S 74½ E.	128
Cen. NW ¼ st 9 X 14	W. Oak	24 - N 5 W	31
	Do	10 - N 75 W	62
Cen. W. Cen st. 9 X 17	Beech	22 - S 5½ W	14½
	Do	10 - N 64½ E.	26.
Cen. SW ¼ st. 8 X 12	Beech	14 - S ½ W	105
	Do	10 - N 18½ W	91
Cen. S Cen. st 9 X 19	W. Oak	30 - S 36½ E.	107
	Beech	12 - N 34½ E.	22.
Cen. E. Cen. st. 12 X 18	Sugar	12 - S. 75½ E.	98
	Do	10 - N 41 W	110
Cen. of NE ¼ st. 10 X 18	P. Oak	30 - S 74 W	195½

BK. C. f. 156.

Cor. 37 R. 3 W ½ mile
stone Beech 18 - S 8½ E. 22½
Do 12 - S. 5 2 W 39.
Cor. 37 R. E. SW cor of sec.
stone B. Walnut 10 N 2 8 W
W. Oak 40 - S 67¾ E. 141

BK. C. f. 232.

Plat of Sec. 29 Tp. 16 N., R. 2 West.



Vannice and Brown. Survey for.

Cen. of Sec. st. 6x18	Beech 24	S 40 E.	19
	Ash 19	S. 59 E.	23
Cen. E. Cen. st. 8x19	S. Ash 8	S. 57 E.	13½
	Elm 10	S 78 W	50½
Cen. W. Cen. st. 8x16	Beech 10	S 22½ E.	2½
Cen. NW¼ st. 14x18	Cottonwood 18	S. 8 E.	20½
	W. Oak 10	S 77¾ W	94
Cen. W. NW¼ st. 14x26	Oak 10	S 16 E.	150
	Beech 14	S. 35½ W	50
Cen. NE¼ st. 6x17	Hickory 12	S 35 W	17
	Beech 10	N. 15 W	93½
Cen. E. of NE¼ st. 10x19	W. Oak 18	N 52 E.	24
	Sugar 24	S. 23½ W	9½

B.C. C. f. 157.

Henry Faught, Henry Hayes. Jno. Bunten et al. Survey for.

Cen. S. SW¼ st. 9x14x18	Locust 20	N 44½ E.	35 ft.
	Stone	S. 54 W	24¾ "
Cen. S. SW¼ SE¼ st. 12x12x~~25~~ st.		N 23 E.	22 "
Cen. N. NW¼ SE¼ " 15x17	B. Walnut 12	N 22½ E.	38⅓ "
	Beech 20	N 60½ W	86½ "
Cen. W cen. st. 6x8x16	Sugar 24	S 2 E.	41 "
	Beech 24	S 38 E	82½ "

J. W. Trotter, Sur.

Plat of Sec. 30 Tp. 16 N., Range 2 West.



P. C. Vannice & others. Survey for.
S 1/2 mi. post. relocated st. 14X27 Sugar 36-S27½W 338
Do 10 S5 1W 266
SW sec. cor. Rel. st. 9X19X29. Hickory 24-N18½W 74
Do 14. S35E. 110
This cor. is 34 L. N of SE cor. of sec. W. W 1/2 mi. post Rel. st. 14X21 Hickory 18-N77½E. 87
Do 14-S71E. 82.
This cor. is 17 L. N of E 1/2 mi. of sec. W NW cor Reset. Rock. (Set by Putnam Co. Surveyor.)
E 1/2 mi. Cor. Reset. st. 12X20 Hickory 24. N80½E. 103.
Beech N10½W 123.
Cen. of Sec. st. 17X35. Hickory 12-N6E 76

Beech 12- S15W 57
BK. C. p. 156.
One of the original corners.
Relocated st. 8X16 Beech 16-N22W 60
Do 15-N43W 87
Cen. S. 3E 1/4 st. 16X20 Locust 10-S19½E. 35
Pine 2-S57E. 69.
Cen. N. SE 1/4 st. Prom. B. Oak S47½W 83
W. Oak 20-S54E. 182.
BK. C. p. 187.
Sur. for Mrs. May F. Hadley. Apr. 18-1902.
Beg. at E 1/2 mi. stone, thence N. 15.64 ch.
Stone 15½X9X8- Stone 18X5½X4½ Weth 20
Thence W. 11.51 ch st. 13X10X7 st. 12X8X4 South 200 25 L.
Thence S. 15.64 ch to line E & W through Cent. of sec.
st. 18X12X6. B. Walnut 12-S89 3/4E 96 3/4
Do 9-S1°E. 11½

Rose & Higgins. Sur. for 9/10-1901.
W. A. Ehrman, Fraul E. Hayes chmen.
Cen. of sec. relocated. One witness still standing. Hickory. Sugar 32-N31 1/4W 48½
Beech 20-N75W 74½
Cen. N. SE 1/4. st. 19X15X10 W. Elm 16-N59 3/4E. 88
B. Walnut 13. N. 17 1/4W 78¼
Dist. from cent. of sec. to E 1/2 mi. 39.90½ ch
W. F. Franklin, S. H. Co.

Plat of Sec. 31 Tp. 16 North, R. 2 West.



Cen. of Sec. st 10X16. Beech 14- S35½W 15
P. Oak 16- S80E. 131
Cen. S. of Cen. st 16X24 B. Walnut 10- N9W 34½
B. Oak 24- S. 64½W 58.
Cen. W. SW¼. st 16X26. W. Oak 24- S. 30½E. 120½
R. Oak 12- N23½E. 128.
S½ mi. st. 14X28 B. Walnut 10- N57E. 62½
Cor. 16 R. & 11 2/3L. S. of
E½ mi. st. 10X20 B. Walnut 5- N42W 76.
Do 5- N27E. 34
Cen. N of E½ of SE¼ st. 18X24 B. Wal. 24. N23W 255
B. Oak 30- S15½E. 224
Cor. 16 rds. & 11⅔L. S of Cen. N of E½ of
SE¼ st. 12X16. B. Walnut 6- N10E 62.
Do 6- S17½E. 113.
Cen. S. of E½ of SE¼
st. 16X16. B. Walnut 8- N46½W 46.
mulberry 8- N38E. 82.

BK. C. p. 187.

Plat of Sec. 32 Tp. 16 N., Range 2 West.



Cen. S. SE¼ B. Walnut 15- S 20 W 31½
Cen. N. SE¼ st. 12x15 B. Walnut N on line 21
Thence W. 20 Rds. White Walnut 3L. S W of Cen.
" W 20 " small stone.

Ramsey & Bunten. Survey for.
Cen. S. SW¼ st. 10x10x16. Stone S 4L E. 37.
S½ mi. st 6x12x21 B. Walnut 14- N 47¼ E 49½
Do 16- N 26 W 40
Cen. S. SE¼ st. 10x16 B. Walnut 15- S 40 W 39
Do 22- S. 58¼ W 63½
23.06⅔ N. of Cen. S of SW¼
st. 12x16 S. Ash 12- S 70½ W 52 Lk.
23.06⅔ ch. N. of S½ mi.
st 18x24 B. Walnut 10- S 4 E. 41 Lk.
Stone West 25 "
W {21.15¾ ch. S of N & Cen. of sec. st. 18x8x7 Ash 10- S 64 W 42
Maple 8- S. 31¼ W 63.
25 ch W of N Cor. sec. st. 9x7x14 Elm 36 S 76¼ E. 112
Stone S 67 W 36.
25 ch W of (1) No st. Stone 25 L West
Do 25 L. East

J. W. Haynes
Hiram Vice pr. Chmen.
W. F. Franklin, Sur. H. Co.

Plat of Sec 33 Tp. 16 North, Range 2 West.

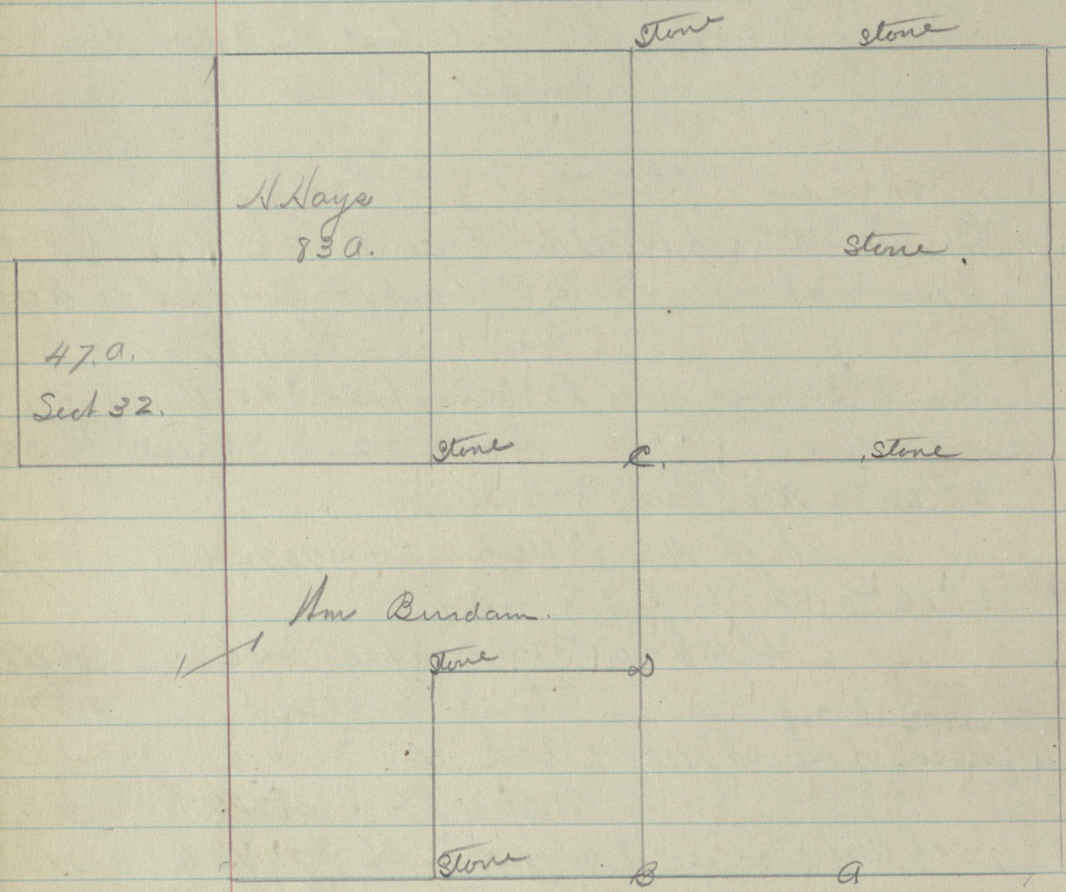

Jno. Morbley.
SW¼ & SE cor on Town line.

	Beech 11 -	S 7 E.	33
	Sugar 20 -	N 82 W	25
		BK. B. p. 209.	

David Chadel

SW¼ of SW¼ & NW cor.	Sugar 20 -	S 4 E.	26
	Beech 10 -	N 81 E	40
NE cor.	Hickory 18 -	N 5½ E.	38
	Sugar 20	West	34
SE cor.	Walnut 20 -	N 5 E.	38½
	Pin Oak 20	S 4 W	29.
		BK. B. p. 209.	

(The above two have in part the same ¼)

Moses Cavit

E. — SW ¼ & SW cor.	Lynn 15 -	South	7½
	W. Oak	S 78 W	19.
		BK. B. p. 209.	

Foray Tinder

SE ¼ & NW cor.	Beech	East	8
	Do	North	15
		BK. B. p. 209.	

(above imperfect.)
Taken from points of compass.
Cen. on N. of SW ¼.

Wedge shaped st 10 X 12	Hickory 28 -	S 20 W	33½
	Poplar 15 -	N 3 W	53.

½ mi. post on N.

Relocated st. 8 X 14	Beech 10 -	S 4 W	54½
	Hickory 8 -	N 28 W	83½
Cen. NW ¼ st. 8 X 12	B. Walnut 6 -	S 34 E.	65
	Do 5 -	N 20 W	19.
Cen. N. of SE ¼ st. 12 X 14	Hickory 10 -	S 27 E.	42
	Red Oak 12 -	S 3 W	53.
Cen. on N. NE ¼ st. 6 X 8	Beech 10 -	S 11 E.	55
	Do 8.	N 50 E.	42½
Cen. of NE ¼ st 6 X 9.	R. Oak 30 -	N 57 W	14
	P. Oak 20 -	S 86½ E.	41.
		BK. C. p. 130.	

Chadd & Ramsey. Survey for.

SW cor.	Rock		
Cen. S. SW ¼	Rock.		
Cen. SW ¼ st Prom.	W. Oak 18 -	S 22¼ E.	98
	Walnut 7 -	S 32 W	129.
		BK. C. p. 156.	

W ½ mi. st by a survey N & S. mi short 37½ L.

st. 10 X 12	Beech 24 -	N 71 W	47½
Thence W 100 rds.	W. Walnut 3 L SW of Cor.		
" E 20 "	B. Walnut	Non line	21
	st. 12 X 15		

H. E. West Trustee Marion Tp.
Survey for School House Lot.
Beginning at NW cor. of Sec. 33 - T16 - N.R., 2W. Thence E. 13 rds.
Thence S. 12 31/100 R. st. 8X11X14 Elm 14 - N 73½ E. 50 ft
Sugar N 44¾ E. 59¼ "
Thence W. 13 Rds to Cen. of the road to a
st. 12X10X6 - Elm 12 - N 44½ E 27⅔ ft.
Oak 12 - N 55½ E. 33⅔ "
Thence N. 12 31/100 rds. to place of Beg. Containing one (1) acre.
J. W. T. Surveyor.

Ramsey, Bunten, Wilson, Higgins & Hunt
Survey for.
A. Cen. S. SE¼ st. 8X10X20 B. Walnut 8 - N 26 E. 98⅓
B. S½mi. st 8X8X18 Large rock N 58½ W 24
Do N 85 W 97
C. Cen. Sec. st. 12X12X20 W. Oak 36 - S 82 W 17.
D. Cen. S. Cen. st 5X10X20 Stone West 25
Apr. 17-1896. J. W. Trotter, Sur.

Cen. N NW¼ st 18X18 Stone S 48¾ W 21 ft.

Plat of Sec. 34 Tp. 16 North, Range 2 West.

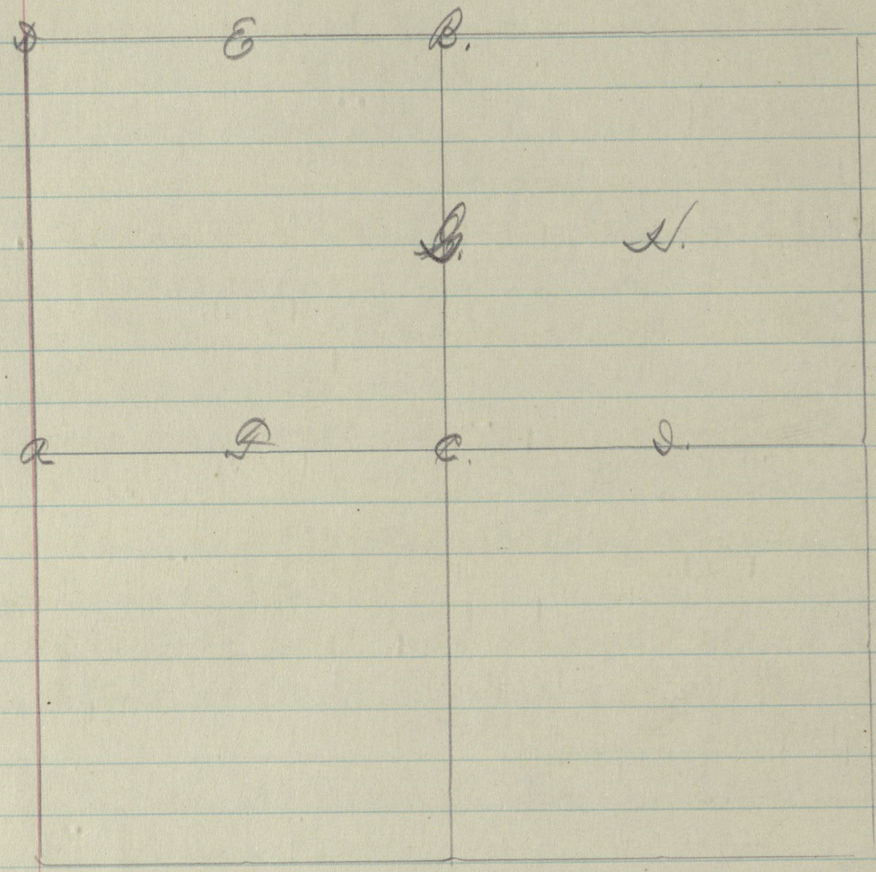

A. W/4 mi. stake from Gov. Witness
St. 16x20 Stone East 25
B. N 1/2 mi. St 15x16 B. Walnut 8- N 1 E. 33 1/2
(C) Cen of Sec. St. 10x10x10 Hickory, 4- S 65 W 37 1/4
B. Walnut S 78 E. 108
(D) NW cor. sec. St 10x18 Stone N 53 E. 38 1/2
Do S 55 E. 47 1/2
(E) Cen N NW 1/4 St. 12x18 B Walnut, 12 N 77 1/2 W 104
Stone S. 56 1/4 W 46 1/2

Trotter
Apr. 8, 1896

SE Sec Cor. Relocated
St 16x40 B. Oak 50- N 49 W 44 1/4
Do 16- S 33 W 122
Cen. S. SE 1/4 St. 17x32 flat W. Walnut 24- S 52 1/2 E. 96
Sour Oak 36- S 56 W 61

NE Sec. Cor. relocated from one old witness.
St. 16x18 B. Oak 24- S 18 W 253.
Cherry 12- N 56 1/2 E. 99.
Cen. N. NE 1/4 St 16x20 B. Oak 20- S 15 1/2 W 109 1/2
Beech 16- N 53 W 30
1/2 mi. on E. rel. by running and measuring.
St. 12x22 Scrub Oak 4 S 7 E. 194
Elm 2- N 17 W C-177 49.

Trotter

I. Cen. W Cen. St 12x14x24 Stone West 37
Do North 25
J. Cen N. Cen. St 12x12x14 Stone East 25
Do West 25
H. Cen. NE. St 16x24 W. Oak 30- S 16 1/2 W 70
Stone N 28 1/2 W 38
I. Cen. E. Cen. St 10x10x15 Stone East 22 1/2
Apr 8, 1896. J. W. T. Surv.

Plat of Sec. 35 Tp. 16 North, Range 2 West.



I. Finder

S E 1/4 no cor. named	Beech 11	East	8
	Do 5	North	15
	BK. B. p. 211.		
S 1/2 mi. Rel. pt 16x40	Cherry 8 - N 76 W		33 1/2
	B. Oak 20 - S. 72 1/4 E.		152.
Cen. N. NW 1/4 pt. 16x32	Sour Oak 16 - N 55 E.		105 1/2
	Cherry 8 - S. 14 E.		154 1/4
Cen. W. Cen. pt 16x18	Scrub Oak 4 - 38 0 E.		111 1/2
	P. Oak 4 - S 79 W		53 3/4
Cen. SW 1/4. pt 16x18	Oak 24 - N 81 1/2 E.		45 1/2
	Beech 14 N 11 W		60
	BK. C. p. 177.		

Cen. W Cen. Relocated from old witness pt. 3 4 x 24 Old witness standing.

Plat of Sec. 36 Tp. 16 North, Range 2 West.



Taltners Estate. The E½ of NW¼ & W½ of ~~NW¼~~ NE¼. Also W½ of SE¼ & E½ of SW¼. The Dower is the E½ of NW¼ & 10 a. off the N. End of SW¼. Sears' portion W½ of the Tract

Cen. S SE¼ st. 20X24	Red Haw 8- N66W	10
	Beech 11- S48½E.	55
Cen. N. NE¼	Hackberry 18- N70½E.	48
	B. Walnut 30- N63W	86.
Thence W 39 p & 16 L. to		
Cen. of ½¼	Hickory 16- N45W	62
	Beech 16- N11E.	58
S½ mi. post Rel.	Beech 18. N42½E.	15½
	Hickory 24 S65W	39
Thence N. 64 poles.	Beech 16- N74W	21
	W Elm 12 - S 36E.	6½

Thence E. 40 p. st. 18X10	Beech 11 N9E.	23.
	Do 15 S37½W	28.
Thence E. 40 p. 64 poles N of		
SE Cor. of tract	Beech 18 S17W	59
	Do 16- N65W	40
Thence N. 144 p.	W. Oak 24- S88½E.	94
	Beech 24 S63W	115
Thence W/r across the SW. Wal. 10- N3¼W		171
Th S. 12 poles.	Dead Do 36- N63W	35
Th. W to Cen. line	Walnut 10- N60½W	189
	BK. C. p. 39.	
E/r mi. st 8X18	W. Oak 40- S14E.	69
	B. Walnut 5- S53¼W	127
Cor. 40 rds. W of E/r mi.		
st. 10X18	W. Oak 36- N53W	42
	Mulberry 10- S59½-	127
Cor. 40 rds. W. + 74 rds + 11 L N. of SE. Cor of		
sec. st 12X24	S. Ash 16. South	33½
Cor. 140 W	Stone 16X2C	
	B. Oak 5 S 21E.	64½
Last Cor.		
Cor. 180 R. W of SE cor of sec		
st. 10X15	P. Oak 30- N60W	59
	Ash 14 N 24E.	28
	BLC. C. p. 226.	
68 R. S W½ mi. stone. Mrs. Williams SW Cor.		
	W. Oak 36- N24W	77
A. Cor. 1 R. N & 18½ R. E. of SW Cor. of E½ of Sec.		
st. 3X10X15	Apple 10- N57½W	18½
A. Cor. 18½ R. E. of NW cor. of E½ of SE¼.		
st. 14X15	no witness	
Cen. E. Cen. st 26X18X10	B. Walnut 10 S24W.	127

Plat of Sec. 1 Tp. 15 North, Range 2 West.



Survey in Sec. 1. T 15 N, R. 2 W. & 6 in T 15-1W Medes' Estate. Partition for. It being the NW fractional qr. of Sec. 6. in 1 W and the E½ of NE¼ Sec. 1-15-2W. Containing in all 196 a. 47 P.

Widow's Dower commences 40 rds. E of SW cor of the tract where B. Oak 18- S 61½ W 32
Sugar 15- S. 73 E. 18
Thence N. 66 R. W. Oak 36- N 87 W 60½
" E. 133 R 12 L to E. line Ash 34- N 14½ E. 22
B. Walnut 14- S 59½ E. 33.
" S. to SE cor. of the tract
" W by S. line of the tract to Beginning.
BK. C. Pg. 1.

Raglands 5 shares. Commence at SW cor. of the tract. Thence E. to Sec. line. Thence N. 11 L. Thence E. 28 R. 4 L. Sugar 12- S 14½ E. 39.
B. Walnut 5- N 88 W 102
Thence N. 179 R 4 L. Poplar 34- N 77 E. 23½
B. Walnut 28- S 32 W 31.
" W. 108 R. to NW cor of the tract
" S 172 " 20 L. to Beg.

Lot No. 1 Commences at SE. cor. of Raglands portion. Thence N. 172 R 9 L. to the last wit. cor. Thence E. 21 R 13 L B. Ash 15- S 33 E. 47
Do 18- S 29½ W 16.
Thence S. 172 R. 9 L. Sugar 14- N 77 E. 37½
B. Walnut 5- S 24 E. 46.
" W 21 R 16 L to the Beginning.

Lot No. 2 begins at SE cor. of the last described Lot. Thence N 172 R. 9 L. Thence E. 21 R. 13 L
B. Walnut 16- S 63½ E. 11
Do 6- S 12 E. 53
Thence S. 172 R 9 L. Sugar 18- N 18 W 23.
Beech 20- S 85 W 72.

Thence W 21 R. 16 L. to Beg.

Lot No. 3 begins at the SE cor of last described Lot. Thence N 17½ R. 9 L. Thence E. 21 R. 13 L. Thence S. to Cor. of the tract. Bk. C. f. 1.

W½ mi. Rel. from stump of old tree.

new ones thus	Beech 16 - S 28 W		58⅓
	Do 30 - N 2½ E.		15
Stone 16x10x12 - J. A. Clark		Bk. C. f. 199.	

See Plat.	Cor. Nel.	Walnut stump	S 81 E.	34
Page 1	" " 3.	White Oak 30	S. 62½ E.	115
	" " 4.	Beech 15	S. on line	11
	" " 5.	Walnut & Why needle		84
	" " 6.	W. Oak 30	N 35 W	87
	" " 7	B. Walnut 20	S. 83½ E.	90
	" " 8	Hickory 15	S. 54½ E.	281½
	" " 9	Cor. st.	E. on line	228
	" " 10	Beech 16 -	S 84½ W	34
	" " 11	B. Walnut 4	N 82 E.	130
	" " 12	W. Oak 30 -	N 77 W	96½
	" " 13	Hickory 12	S 2 E.	141
	" " 14	Willow 10 -	N 43½ E.	44

Cen. N. SE ¼ st. 20x10x10	Sugar 30 -	S 90 W	30
Cen. of Sec. st. 16x8x8 Tapers.	W Oak 30	S 83 E.	114
17.95 C E. of NW cor. Sec.			
st. 9x11x7	Stone	S on line	41
17.95 C E. of Cen W of ~~Cen~~ Sec.			
st. 12x6x7	Stone	S 2 E.	92 J.H.

J. Hunt

Tinder Partition.

See Plat.

James F. Tinder Land Partition.

Ordered by Court Nov. Term 1892.

John W. Trotter, David Higgins 2d & L. M. Christie. Com.

A. st 5x8x11	B. Walnut 12.		N 82½ W	177½
	with round stone on top of it.			
B. st. 9x15x28	Stone		South	33
C. " 8x12x20	B. Walnut 8 -		north	192
D. " 5x8x12	Beech 30 -		S 20 W	108
E. " 12x16x28	small Oak 15 -		N 76½ E.	135
F. " 7x8x16	B. Walnut 22		East	40
G. " 6x8x15	Stone		East	25
40 R. W of E ¼ mi. stake or rather 40 R. E. from				
SW cor. of E½ of NE ¼	Beech 18 -		N 61½ W	32
	Sugar 15 -		S 73 E.	18
66 N of above cor.	W. Oak 36		N 87 E.	53.
	Beech 10 -		S. 84 W	60½
W½ mi. Rel. from old witness trees.				
	Beech 16 -		S 26 W	56⅔
	Do 30 -		N 2½ E.	15.

Sec. 35 - T. 15 - N., R. 2 W.

Springtown.

Alfred Hunt's addition to. Beg. at the SE cor. of the East Street of the old Town, and at the NE cor of the Mill Lot.

where	W. Oak 46 -	S 8 W	66.

Thence S. 25 poles 19 L. to the SE cor. of Benhow's Lot. Thence E. 18 p. 10 L.

where	Poplar 38 -	N 30 W	141
	Hickory 28 -	S 89 E.	61

Thence N. 26½ p. to S. line of Widow Parker's property. Thence W. to Beg.

wit. to NE cor. Lot I.	Walnut 28 -	S 10¼ E.	93
	P. Oak 12 -	N 19½ E.	48

All lots are 4x8 poles except 6 & 7 which

are 8 X 2 P. & 22 L. All alleys are 10 ft. wide and all streets 40 ft. wide. Numbers begin in N E cor. & run S & N. BK. C. p 42.

H. D. Goodman's addition to. Beg. 30 P. 23½ L. E. of the Cen. of the old part of Town Also the Cen. of the Co. Road leading to Bellville. Also Hadley's old Post which is the E. boundary line of the old Part of Town. Thence N. 4½ W 30 ft. which is the N. side of the street that is 60 ft. wide. Thence N. 85½ E. 9 poles & 11½ ft. Thence N. 4½ W 16 p. & 12 ft. being two sides of an oblong sq. Lots shown and numbered as in plat. All lots front 4 & tail 8 rds. Alleys 12 ft and street N & S. on W side 40 ft. Street E & W. 60 ft.

BK. C. pp 88 & 89.

Joseph Mc. Anninch. Addition to. Beg. at N E cor. of A. Hunt's Addition (the old post standing and proved it by measuring). Thence S. 5 E. 8 p. & 10 ft. Thence N. 85 E. 9 P. 3½ ft. to the Beg. Again extending the sec. line 8 p & 10 ft. Thence N 5 W 8 p. 10 ft.
Thence S 85 W 8 p. & 10 ft. to the Cor. of first Lot.
" S. 5 E 8 " & 10 " to Beg.
Lot No. 2. fronts on the N. 9 p. & 3½ ft. and tails 8 p. & 10 ft.
Lot No. 1. measures 8 p. & 10 ft. square.
BK. C. p. 89.

Sect 35 - 15 - 9 W Rudd Hodson et al Apl 21 - 1903
1 Stone 14 X 10 X 8 The above stone is 80 rds. W of N E cor 35 and is 21⅓ links W of Cen N N E 4
2. Stone 16 X 11 X 8
40 rds W. of No 1
Chng. S 6¾ E 118 ang Stone S. 43 links
3. Stone 18 X 12 X 12 is 17 Rds W of No 2
Walnut 12 N 63 W. - 69½ L. & Locust 6. S 40½ W. - 46
4. Stone 15 X 20 X 8 is Cen S N E 4
By Stone N 39¼ W - 8 L.
5. Stone 5 X 12 X 16. This Stone is 80 Rds W & 100 Rds. S of N E cor Sect.
By Stone S 1 E - 23 ang —
6. Stone 16 X 10 X 8
By Stone N W. 26½ L.
7. Stone 14 X 14 X 6
By Stone East N 87 E - 21⅔ L.
8. Stone 16 X 16 X 12
Stone South - 13 L.
C - Omer Dee & Saml McPheeters S Ch.

Plat of Section 2 Tp. 15 N., Range 2 West.



Beg. at the n/2 mi. stone. Thence E. 50.6 L
Rds. at prom. Walnut stump S. 81 E. 34
Thence S. 62.32 rds. to a stake.
" W. 50.6 L " " the line.
" N. 62.32 " " Beg. = 19.72 a.
Clark.

Cen. the NW/4 W. Oak 16 - N 45 E. 62
Elm 18 - S 68 W 40½
W/2 mi. (by measurement) Maple 6 - N 49 W 57½
Ash 8 - S 33 E. 55½
3 ch. 83½ L. W. E/4 mi. Beech 22 - S 52½ E. 84
Sugar 24 - S 36¼ W 49½
5 ch. 73 L. W of E/4 mi. Beech 24 S. 60 W 27.
7 " 62½ " " " " " " Elm 30 S. 44½ W 60
9 " 52 " " " " " " W. Oak 24 - N 17 W 77.
8 " 55½ " E. Cen. S. SE/4 B. Wal. 6 - N 72 W 102
10 " 34½ " " " " " " S. Ash 24 - N 71 E. 146½
14 " 24 " " " " " " S. Ash 24 N. 51½ W 59.
1 " 88 " W. SE Cor sec. B. Walnut 13 - S 63 E. 67½
30. 6 15 E. Cen. N. Sec. pt 16 x 9 x 5. Elm 35 - N 67 W 38
30. 15 C. E. Sec. Cen. stake Beech 28 - S 40 E. 110
Oak 24 N. 27½ W 79.

Plat of Sec. 3. T. 15 N., Range 2 West.



Cen. S. SE 1/4 st. 23X18 Rel. B. Locust 4- S23½E. 74
Do 14 S64½E. 108.
S½ mi. by running and measuring.
st. 10X17 Stone 8X10 N35½E. 57.
Do S.14E. 25
Cen. S. Cen. st 12X14 B. Walnut 10- S46½W 25½
P. Oak 24- S28E. 100
Cen. SE 1/4 st 8X10 W. Oak 24- N16½W 85
Elm 2- S54E. 68
BK. C. p. 214.
Cen. W. NE fract. 1/4.
st. 10X12X18 Stone 5X14X7 S.56E. 40
small st. N46½E. 45½
Cen. E. NE fract. 1/4.
In ditch a stake B. Walnut 6- S61½E. 74
Elm 18- N35W 19½
At A. 119L. N of E½ mi. Post
stake Elm 15- N30E. 14
Ash 14- S37W 12
At B 189L. N SW Cor. of NE 1/4.
st. 9X13X18 Stone 4X6X12 N55E. 40
Do 10X12 S.55E. 39.
Jno. W. Stephenson and Jno. Bayne Surv. Chmen.
Cen. S. SE 1/4 st. 18X16 B. Locust 4- S23½E. 74
Do 14- S64½E. 108
S½ mi. by running and measuring.
st. 10X17 Stone 8X10- N35½E. 57
Do S.14E. 25
Cen. S. Cen. St. 12X14 B. Walnut 10- S46½W 25½
P. Oak 24- S.28E 100
Cen. SE 1/4 st 8X10 W. Oak 24- N16½W 85
Elm 2- S54E. 68

Plat of Section 4 Tp. 15 N., R. 2 West.



Widow Turner Dower of.

Com. at the NW cor. of Block No. I in the town of New Winchester. Thence N on Sec. line 34.57 to W/2 mi. post. Thence E. with Sec. bearing 8.03 cor.

Lynn 15- S27½E. 22.

Thence S. 5¼ E 40ch. to the Rockville Road.

" S. 58 W 193. Thence N¼W 543.

" S. 85 W 6.10 to Beg.

Also on the E. side of the above 3.29 L. in width and 40ch. in length N & S. added to the above as her dower in the Life Estate of Thomas Bronaugh.

Bk. C. J. 139.

David Chadd. (This cor. is 2.47 C. E of SW cor. sec 33 16-2W.)

NW cor. Sec. P. Oak 20 S64¾E. 283.

Thence E. 18.53 C. st. 18X28 Beech 12- N11W 67

Do 20- S1½W 78

" S. 44.09 C. Ash 24- N75½E. 68

Rock 14X21 N6W 50

" W to the W½ mi. Post.

st. 14X16. Beech 24- N42E. 79.

Do 16- N73½W 61.

" W to Beg. Cont. 8 a.

Cen. E. Cen. st. Prom. Beech 18- N38W 48

Hickory 24- N. 48E. 21½

NE. cor sec. st. 10X12 Hickory 13- S18W 85

Cen. N. NE ¼ st. 16X19 Walnut 10- N26¼E. 78

Cen. of Sec. st. 10X12 Hickory 13- S39½E. 37½

Elm 18- N32E. 10 1/3

N. ½ mi. st 12X18 Poplar 8- S54W 62

Sugar 24- N18E. 52.

Bk. C. J. 155.

Susan A. Graham's. Begins 38 R. 20 L. W of the Cen. S of S E¼ sec. 4.

Thence N. to the line running E & W thro Cen. said Sec.

" W 18 Rds. 10 L. Thence S. to S. Boundary said Sec. Thence E. to Beg. Cont 18⅔ a.

Cassander Flinn's portion. Beg. 22 R. 7 L. E. of S ½ mi. post Sec. 4.

Thence N to the line running E. & W thro Cen. said sec. ~~Thence N to the line running E & W thro Cen.~~ Thence W 18 R 10 L. Thence S to S. Boundary of Sec. Thence E. 18 R 10 L. to Beg. Cont. 18⅔ a.

Vincen Stephenson's. commences 3 R. 22 Lks E of S ½ mi. post sec. 4.

Thence N. to the line passing E & W thro Cen. of Sec.

Thence W to the line passing N & S thro Cen. of Sec.
" S " " S boundary of said Sec.
" W 31 rds. 22 L. to Beg.
Also a portion of NE ¼ of SW ¼ of Sec. 4.
Beg. at Cen. of Sec. Thence W 36 R. 4 L.
Thence S. to the Indiana & Illinois RR.
" Easterly with said RR to the line
passing N & S thro Cen. of Sec.
Thence N. to Beg. both division estimated to contain 19 a.

Esquire Stephensons Begins 36 R. 4 L.
W of Cen. Sec. Thence W. 42 R. 10 L.
Thence S. 72 R to RR.
" Easterly with RR until N & S line
from Beg. is intersected.
Thence N to Beg. Cont. 18 a. 130 R.

52 R 21 L. N of Cen. S. SW ¼.
Beech S 51 W 19½
53 R. 5 L. N from SW cor. of sec.
st. 24 X 12 Cutting 53½ a off North
End of 80 - - for Spragues Unknown
heirs Elm 30 - 328 E. 144

53 R N from S ½ mi.
st. established by measurement
on the line and by running with the
compass. st. 10 X 12 Stone 12 X 20 Son line 20

75½ R. E from a corner 52 R 21 L. N of Cen.
S. SW ¼ st 10 X 12 Cor. st E on line 75

NW cor. Lot 6. Block 1. in New Winchester
stone stone West 30 ft.
NE Cor. Lot 2 Bl 1.
st. 19 X 13 one side flat.
6 ft. S. SW Cor. Lot 2. Bl. 1.
st. 12 X 12 X 9.
SW cor. Lot. 11 Bl. 1 stone
SE " " " " " " Bk. C. ft. 39 L.

Cen. W. Cen. Rel. from old witness
st. 8 X 14 X 21 Stone East 47 ft.
Do " 56½ "
J. W. Trotter, Sur.

Wm. T. Stephenson's portion Begins 13
R. 1½ L. N of Cen. S. SE ¼ sec. 4.
Thence N. to line passing thro Cen. of Sec. E & W
" W 20 Rds. 4 L.
" S to within 13 rds. 1½ L. of S. Boundary of Sec. Thence E. to Beg Estimated to contain 18⅖ a.

Plat of Sec. 5 Tp. 15 N., Range 2 West.



Graveyard in W½ of NW¼. Com. 54 rds.
S of NW cor. on sec. line.
St 8X12 B. Walnut 4 - S11½E. 29
and runs S. 5 R. thence E 4 rds. thence N 5
R. Thence W 4 rds. to Beg. Cont 1/8 a.
BK. C. f. 188

Cen N. NE¼ St. 16X32 Cherry 5 S65½W 116½
Haw 5 S2½E. 116½
N½W by running and measuring
St. 16X28 Lynn 18 - S2 3W 99½
B. Walnut 8 - N71½E. 129.
Sec. Cen. by running both ways.
St. 16X20 R. Oak 24 - N5½W 50

Hickory 12 - S5E. 29.
Cen. S. Cen. St 10X16 R. Oak 16 - N69E. 9
Do 24 - N26E. 115
Cen. N.W½SE¼ St. 8X16 B. Walnut 3 - S47½W 96
W. Oak 12 - S16½E. 73.
Cen. S. NE¼ St. 16X32 R. Oak 18 - N43½E. 120
Beech 14 - N73W 71.
Cor. 80R + 8L.
S. of Cen. in Cen RR. N.SE¼ St. 8X16.
Beech 10 - N17E. 106.
Hickory 24 - N18W 161
Cor. 2 Rds. 1L. S of Cen.
St. 8X16 Beech 16 - S29½E. 153.
R. Oak 14 - N. 4½ E. 53.
Cen. W cen. St 16X28 W. Oak 20 - S88½E. 93
Ash 16 - S. on line 123.
Cen. W.W¼ St 18X24 Rock 18 - N77E. 24
B. Walnut 12 - S79— 53.
Cen. SW¼ St. 12X26 Poplar 6 - N15W 76.
Hickory 4 - N18½E. 57.
BK. C. f. 188.

Elizabeth Hadley's Lot. Being a part of SE¼
Sec. 5 - 15 - 2 - W. Beg. 53½ R. W of ¼ mi
on E. of said sec. Thence W 106⅔ R. to NW
Cor. of said qr. Thence S. 99½ R. " John-
son's Corner. " E. 106⅔ R. —
Thence N. to Beg. 99½ R.
Cont. 66⅔ a. more or less. BK. C f. 167.

SE Cor. Sec. St Good - one on top of other.
Large St. N40½E. 47 ft.

Plat of Sec. 6 Tp. 15 North, Range 2 W.



17.46 C.E. Cen. Sec.
stone An old cor. same as No. 1.
Thence S to sec. line to a point mark-
ed by a st. 24x8x8 Stone N 10 W 30
Thence W 17.46½ C. to S½ mi. stone
" N to Beg. Cont. 70a.
Bk. C. p. 400

NE Cor. Rel.
st. 16x24 B. Locust 12 N 53 E 53
Do 8 - N 78 W 9½
Cor. 10 R. 4 L W of Cen. NE¼
B. Walnut 6 - S 69½ W 41

Pine 3- North 108
Cen. S. SW¼ st. 18x40 Sugar 18- N 3 E. 66.
Do 18- N 32½ W 118
E½ mi. st. 10x17 B. Walnut 20- N 8 E. 67.
Cor. 10 R. 4 L. W of Cen. S. NE¼
st. 18x2 Beech 24- N 1 E. 34½
Sugar 20- S 18½ W 25
Cen. Sec. st. 16x22 W. Oak 36- N 24½ E. 68
Beech 18- S 50 E. 60
Cen. N. SW¼ st. 16x24 Hickory 6- S 25 W 28
Sugar 16- S 41 E. 127
BK. C. p. 187.

Plat of Sec. 7 Tp. 15 N., R. 2 West.

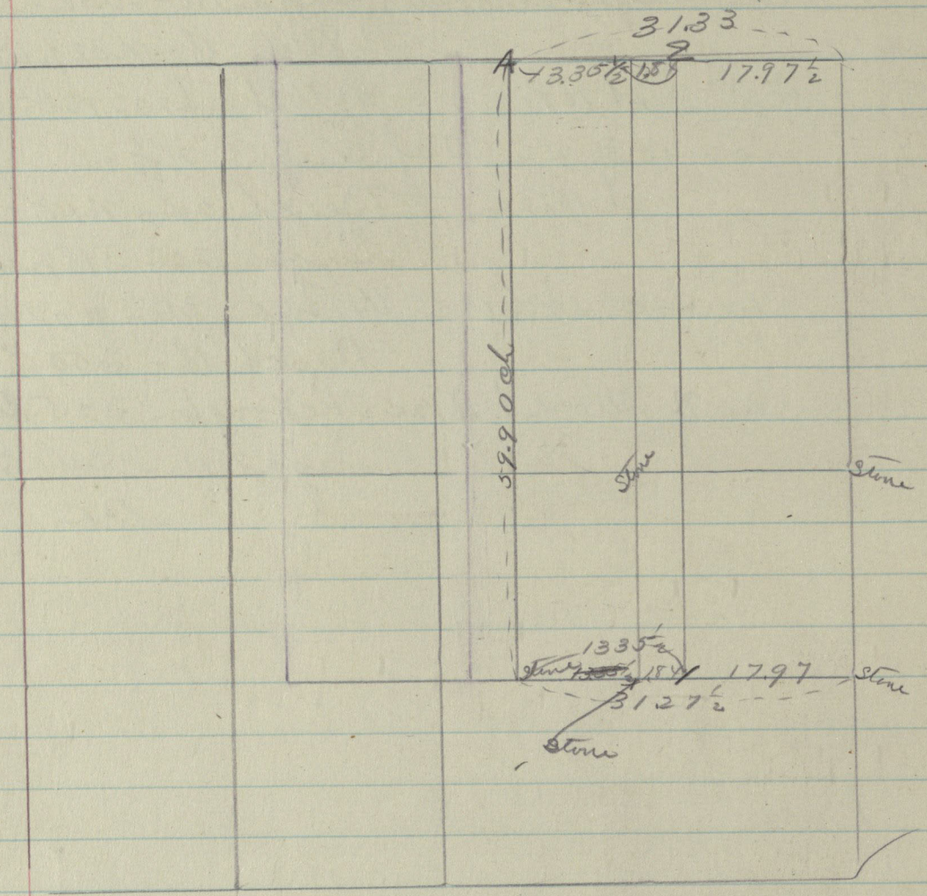

Heavin Part. June 25-1902. J. Rynex & Jas. Lee sur. Ch. men.

1 st. 8X12X16 Wit. by Sugar 12 N. 82 W 88½ L.
Do " 15-N 78¼ E. 50½ "

2. st. 12X14X17. Stone 6X8X12 S. 28 L Co.
Do 6X8X12 N. 32 "
W. A. Erhman Dep. S. H. Co.

A. Wit by st. S½°W 34½ L. = A is 31.35 ch.
W of N E cor. sec. 7.

N½ mi. Rel. by measuring and dividing the lapse according to the No. of a.

st 16X24	Hickory 18- S 67½ E.	79.
	Oak stump 36- S. 50 W	82½
Cor. E. Cor. st. 10X15 flat	Sugar 16- S 30¼ E.	60
	Beech 12- S 69½ W	46.
Cor. SE¼. st 12X16 Roundish	Beech 16- N 38 W	8½
	Do 16- N 8 E.	46½
Cor. S. Cor. st 10X14	W. Oak 40- N 69 W	29.
	Beech 16- S 4 W	62½
E½ mi. st. 10X15		
SW Cor. Sec. st 10X16	Sugar 18- S 51 E.	96.
	Beech 16- S 7 E.	176.
Cor. NW¼	Sugar 16- N 3 E.	65½
	Do 18- N 31½ W	117½

B.C. C. p. 182.

Plat of Sec. 8 Tp. 15 N., Range 2 West.



Aaron Smith W. ash 18- N89W 25
Beech 20 S 21E. 33
Beech 6- N29W 20
Do 6- N88E. 18
BK. B. p. 148.

Cen. S. SE¼ Beech 18 S. 38E. 31
Do 18- S59W 60

Cen. N. NE¼ P. Oak 15- N38E 23 or 8
Beech 18- N60W 24
BK. C. p. 48.

Commencing at E½ mi. Post.
Thence N 68R. on Sec. Cor.
st. from. Elm 36- S42W 312

Oak stump 40- S87½W 21
Thence W to Sec. Bearing to Division line
of NE¼. st 8X10 Oak 12- N1W 63.
W. Oak 20- N84W 93.
BK. C. p. 131.
N½mi. Rel. from one old wit. stone under
SE Cor. school house.
stone N21W 111
NW cor. Rel. from old wit.
st. 14X22 Beech 12- N61E. 151
Do 16- S33E. 108
Elm 24- N64¾W 73.

Cen. N. NW¼. st 10X16 Beech 20- S35½W 51
Do 14- S53E. 74

Cen. E. Cen. st. 10X16. Beech 18- N79E. 26¾
B Oak 14- S35E. 49.

Cen. W. Cen. st 10X16 Hickory 5- N10½W 83½
Do 6- N64½E. 191
SW cor. Rel. from an old wit. stump.
W. Oak 16- N10¾E. 192½
Do - S9W 100

Cen. S. SW¼ st. Ash 10- N54½W 96.
Beech 12- S29½E. 120½
Cor. 66 R. N of Cen. S. SW¼.
st. 9X12 B. Walnut 5- S10½W 130
Ash 18- S66½W 63.
BK. C. p. 182.

Cen. W. Cen st. 18X20X20 B. Walnut 12- S80½W 11
stone 10X16- Each 35

Plat of Section 9 - Tp. 15 - N., R. 2 West



P. Stephenson's Land.

10 a. Commencing at a Sugar.			1
	Beech	14 - S 35 W	11
Thence W. 40 Rds.	W. Oak	14 - West	12
	Beech	14 - N 12 E.	27
Thence N. 40 R.	Beech	20 - S. 2 4 E.	8
	Do	6 - N 40 W	11
" E. 40 R.	Beech	5 - S 5 4 W	10
	Sugar	6 - S 1 4 E.	17
" S. 40 Rds. to Beg.	BK B. f. 149.		

Jefferson Roberts a.	Beech	18 - N 3 1 E.	18
	Do	24 - N 77 W	13.
	BK. B. f. 149.		

Edward F. Johnson a.	P. Poplar	36 - N 75 W	16
	Beech	20 - N 83 E.	14
	B. Hickory	24 - N 66 E.	13
	Beech	10 - West	6
	C. Hickory	24 - S 16 W	17
	Beech	12 N 36 W	6.
	BK. B. f. 149.		

N/2 mi. by running and measuring.

st. 10 X 16.	P. Oak	16 - N 4 1/2 W	94 1/2
	Elm	36 - S 61 3/4 W	276.
Cen. N. E 1/2 N E 1/4 st. 16 1/2 0	W. Oak	36 - S 3 9 E.	200
	Appletree	10 - N 11 E.	88
Sec. Cen. st. 12 X 18	Hickory	18 - S 70 1/2 W	68
	Sugar	10 - S 1 W	34
Cen. E. Cen. st. 12 X 16	B. Walnut	8 - N 13 1/2 E.	102
	Elm	20 - N. 40 3/4 W	48 1/2
Cen. S. E. 1/4 S E 1/4 st. 14 X 18	B. Walnut	14 - West	91 1/2
	P. Oak	10 - N 63 3/4 E.	131
Cen. N. N E 1/4 N E 1/4 st. 12 X 16	W. Oak	40 - N 46 E.	60 1/2
Cen. E. N E 1/4 N E 1/4 st. 12 X 16.	Elm	30 N 9 1/2 W	107 1/2
	BK. C. f. 235.		

30 a. out of the NW cor. S E 1/4 Sec. 9.

17.32 ch. square

S E. Cor.	Sugar	18 - N 6 1/2 E.	25
	Do	18 - S 9 E.	23 1/2
	BK. C. f. 253.		

Widow Stephenson's Dower. Begins at N 1/2 mi. post of Sec. 9. Thence E. to Cen. N E 1/2 N. of E 1/2 of N E 1/4. Thence S 81 Rds.

st. 15 X 16	Hickory	12 - S 18 W	41

Thence W. to the line running N & S. thro. Sec. center. st. 12 X 15 Beech 12 - S 46 1/2 W 33.

John Stephenson's portion. A strip S. of Widow's Dower. Extending the same in length & 27 Rds. wide.

George Stephenson's portion lying S. of John Stephenson's portion. The same in length & 27 Rds. wide.

Aley J. Underwood lying S. of Geo. H. Stephenson's portion. The same in length and 25.8 Rds. wide. Extending to S. Boulder of NE¼ Also containing a strip off the NW¼ of SE¼ 4 rds wide. Rock planted at N.E. Cor. of NW¼ of the SE¼ of Sec. Sycamore 8. West 29
Cen. N. SW¼ Beech 16 - N 16 E. 23
Cen. N. NW¼ st. 24x12 Beech 24 - S 46 E. 87.

Wm. Pearson's Heirs portion lying S. of Aley J. Underwood in NW¼ of SE¼ ped. g. Com. 4 Rds. S of NE Cor of said ¼¼. Thence 44.9 Rds. S.

Patty Errham's portion commences 48.9 Rds. S of NE. cor. of said ¼¼. Thence S. 32 Rds. to Cen of SE¼ Sec. 9. Extending with all these divisions to the line running N & S thro Cen. of Sec.

Also including 10 a. square in the E½ of SW¼ Sec. 9. as described on opp. page.

Morgan Stephenson's portion lies W of Wm. T. Stephenson's Portion. Begin 25 rds. W of Cen. S. SE¼ Sec. 4. Thence N 13 Rds. 1½ L. Thence E. 4 R 21 L.
" N to the line running E & W thro cen. said sec. Thence W. 18 R 16 L Thence S. to S. Boundary Sec. Thence E to Beg. Cont. 18½ a.

David, Couch & West. Survey for. E. V. McVary & W. D. Graham Sw Ch men.

Cor. st. 83 ft. E of SW cor. of Lot No. 6. Block No. 4. Town of New Winchester.
Catalpa 12 - S 76 W 71 5/6 ft.
Cor. stone st. 15x20. 36 ft. W of NE Cor. Lot No. 5 Bl. 4. Winchester. Stone N 52½ W 95 ft.
Cor. st. Bl. No. I NW cor of —
Stone West 30 ft.
in Cen of Road J. W. Trotter, Sur.

Sarah A. West & Couch a survey for. 47 ft. S of NW cor. of Lot 3 Bl. 4. New. Winchester st. 7x12x15 Stone East 20 ft.
20 ft. E. of NW Cor. of 3 Block 4 N. Winchester.
st. 8x6x12
Thence S. 42 ft. to
st. 8x8x14
May 1897 J. W. Trotter, Sur.

Plat of Sec. 10 Tp. 15 North, Range 2 West.



NW cor. Rel. by running and measuring.

st. 12 X 14	Beech	12 S 1½ E.	215
	Hickory	4 S 79 E.	220
Cen. N. NW¼ st 14 X 18	B. Oak	20 - S 9 E.	356.
	Mulberry	6 - N 56¼ E.	161.

N½ mi. by running and measuring.

st. 16 X 20			
Cen. S. SE¼ " 10 X 12	B. Locust	16 - N 20 E.	119.
	B. Walnut	16 - N 30 W	174
Cen. 9½ R. W. Cen. S. SE¼	Beech	16 - N 36½ W	47
	Do	16 - N 9½ E.	79.
Cen. NE¼ st 16 X 28	Beech	20 - S 34 E.	69
	Do	16 - N 15 E.	112.

34 Rds. N Cen. SE¼.

st. 12 X 8	Sugar	18 - S 56 E.	14
	B. Walnut	14 - S 78 W	103.
9½ W. last cor. st 16 X 24	Sugar	14 N 13½ W	51½
	Do	20 S 21½ E.	82½
W½ mi. st. 10 X 15	B. Walnut	10 - N 85¼ E.	73.
Cen. W Cen. st 16 X 20	Hickory	8 - N 24¾ W	46.
	Beech	20 - S 62 W	36.
Cen. Sec. stone	W Oak	30 - S 80 W	34
	Hickory	6 - S 84½ E.	17
Cen. N. Cen. st. 10 X 16	Hickory	14 - S 33½ E.	52.
	Poplar	20 - N 64½ E.	69.

Bk. C. p. 235.

SE Cor. of Sec. from old witness

Rock	Rock E. Edge permanent	S 35 W	2.
Cen. E. SE¼	Hickory	20 - S 27 E.	27

Plat of Sec. 11 Tp. 15 North, Range 2 West.



Reuben Richards

E½ of NW¼	a. Sugar 16	S 81½ W	49
	Beech 24	N 5 E.	54
	B. W. Elm 26	S 46 E.	41
	Beech 16	N. 31¼ W	69½

BK. B. f. 151.

Hart Estate. Division of E½ SE¼

E½ mi. Rel. st.	Beech 16	N 24 W	65
	Do 14	S. 35½ E.	6.
Cen. N. SE¼ st. 6 X 8 X 5 wedges.	Ash 12	N 34¼ E	98
	Do 12	S 49 E.	144
19.03 ch S. "st. 18 X 12	Walnut 7	S 7 W	98
	Beech 16	N 37 W	117½
E½ mi. st. good	Beech 18	South	82½
	Walnut 8	N 10¾ W	68½

37 a on N end of 80 assigned to —

M. W. Towel. 5.71 a. SW pt. 80 assigned to David Downard as follows: Commencing at Cen. S. SE¼ and running N 11.42 ch. Thence E 5 ch. Thence S. to S. line of Sec. Thence W. to Beg.

N.W NE+SE Cors sto. good none

W½ mi. post. st large	Walnut 8	N 63 W	85
	W. Oak 14	S 1 W	170
Cen. Sec. st small	Walnut 12	S 42 E.	43½
	Beech 12	N 14 E.	55½

BK. C. f. 199.

6. NE. Cor. Sec. st. 24 X 16 X 8.	Boulder	N 11 W	34½
S. Cen. N NE¼.	Line S. Rock 20 X 8 Tapering.		
	White flint	N 60½ W	36½

Another st. dropped on top of above Cor.

School house Lot. Beg. at Cen. N. NE¼ Thence S 17 Rds. Thence E. 9 rds. 10 h. " N. 17 " " W 9 " 10 h to Beg. Cont 1 a.

SW cor. of Sec. Rel. from old wit. stump

In branch store	Ash 15	S 1 W	44
	Do 20	N 88½ E.	85¾
Cen. S. Cen. st. 21 X 10 X 12	Wal. 16	S 38 W	38

Cen. E. Cen. Rel. from old wit. trees.

Loose st. set and put another on it

BK. C. f. 387.

Plat of Sec. 12 Tp. 15 North, Range 2 West.



Wm. Merrit. E½ of SE¼
SW corner. 1 Beech 12 - N88W 13
Do 22 - N75E. 15
BK. B. p. 152.

Thomas Harvell. W½ of SE¼.
NE cor. 2. R. Oak 36 - S5 —
Beech 18 - S70E. 14

Also E½ SW¼
SW cor. 3. Beech 10 - N34E. 10
Do 9 - S63W 43.
BK. B. p. 152.

Cen. N. NW¼. Line st 20x15x8 St. N on line 21
Double Elm S. 32W 66¾

4. Cen. N. SW¼ st. 16x12x10 st. E on line 18½
Do S. 78½W 29.

Barnett Partition Oct 1898. J.W. Trotter S.H.Co.

3.26½	13.29⅕	4.07⅕	3.55⅕	3.47	4.07⅕	7.45⅖	1.00	6.67	3.33
Lot 1 Jennie J Thompson	Nancy Barnett 53 19/100 a Lot 2	16 29/100 a. Nancy A Whatley Lot 3	14 21/100 a. Eli S. Barnett Lot 4	13 89/100 a. Levi A. Barnett Lot 5	16 29/100 a. Barnett C McKitrick Lot 6	32 47/100 a. John T Barnett Lot 7	1 1/3 a. Z	Martha A Barnett No 8. 7 89/100 a.	No 9 Nora Wright
							1.00	6.67	3.33
3.25½	13.25½	4.06	3.54¼	3.46¼	4.06	8.42½			

x E½ mile Stone

Plat of Sec. 13 Tp. 15 N., Range 2 West.



NW cor. Rel from old wit.
st. 14X24 1. Sugar 16 - S 71½ W 70
Do 18 - S 48 E. 149¾
E½ mi. st. 16X20.2. Cherry 16 - N 64 W 103½
W. Walnut 4 - N 15½ E. 91.
NE cor. sec. st. 16X26.3. Beech 18 - S 73½ W 59½
Do 14 - N 24 W 44
And is 1 L. S. of other sec. corner.
Bk. C. p. 209.

Plat of Sec. 14 Tp. 15 N., Range 2 West.



See page 242 Thales add to Hadley.
N ½ mi. by running and measuring.
st. 16 X 10 Beech 16- S 77¼ E. 53.
B. Walnut 14- N 1¼ E. 160½
Cen. N. NE ¼. st. 20 X 12 st. 16 X 10 S 65 W 17½
E. ½ mi. by running and measuring.
st. 24 X 16 Beech 16- N 76 E. 67½
W. Oak 40- S 25 E. 77
W ½ mi. as before
st 24 X 15 Appletree 14- N 72 W 75½
B. Locust 6- S ½ W 124.
Cor. 27 Rds. 13 L. E W ½ mi.
st. 16 X 12 stone 16 X 12 S 5 E. 35.
Cor. 27 R. E of Cen. W. SW ¼.
P. Oak 16- N 11 E. 108½
B. Walnut 2- S 21½ E. 10
Cen. of Sec. Sugar 14- S 46½ E. 70

B. Walnut 24- S 33 ½ E. 159.
BK. C. p. 231
N. Wheeler 1a Lot. Begins at the E end of the 100 ft. 75 ft. S of R Road and 49½ ft. S of R R where Hickory 30- N 89 W 4½
Thence S. with Sec. Bearing 14 Rds. 21 L. to the Section where P. Oak 20- S 39 E 21
E. line 18 Rds. 4 15 L. N. Line S 66 W 10 R. 4 7½ L. SE Cor. Beech 18- S 38 W 19.

Wheeler's Lot begins on S. line 11 R 4 L. W of the ¼ ¼ cor. BK. C. p. 326.

Beginning 22¼ Rds N of RR line:
Thence N 28 R. 48 L. Beg. (again) 41 R. N of R Road. Thence N 28 Rds. Thence E. 6 Rds. ~~Thence E 6 4 Rds.~~
R. Elm 20 N 38 W 27.
Thence E 6 4 rds. Thence E. 6 4 rds.
B. Walnut 12 N 63 W 50
W. Oak 24- N 40¾ E. 105
SW cor. W. Oak 38 N 22 E. 62
BK. C. p. 338.
Cen. S. NW ¼ Set at even distance of 19.83 ch. st from. BK. C. p. 382.

Kersey's Lot in SE cor. to RR.
North line Cen. of RR. S 66¾ W
NW cor. Beech 15- S 40 W 114
NE. cor. in R.R. on E. line St. Son line 81
S. line is 19¼ Rds.
SW cor. Beech 15- N 53 W 62
H. Elm 12- S 43½ E. 76½
W line is 46 R. 13 L. BK. C. p. 338

Tom a. Surveyed by a. Wheeler.
Begins at Cen. S E¼ of Sec.
Rock Cherry 10-N55E. 288
Thence S. 56 Rds. to the Right of way of
RR st. 10X18 Beech 18-N50E. 65
Thence SW with the bearing of R.R. 12 Rods
Established cor. Beech 3. N68W 35
Thence N. to line running E+W thro cen
paid S E¼ sec. being 11 Rds W of Cen. of
the ¼. Planted Rock.
Thence E 11 Rds. to Beg. cont. 4a more
or less.

Commencing 22½ L. N Cen. S. S E¼. Thence
W 1 ch. Thence E 1 ch. Thence S 2 ch. to
Beg. Stone at N E corner on a true line
Cen. N. NW¼ st. 10X12X18. B. Walnut 6-S56W 33¾ ft.
Do 4-S32½E. 6⅔"
W. Cherry 8-S35½W 6¾"
Jan. 1898 J.W. Trotter S.H. Co.

29.07 ch. N of W½ mi.
st. 12X18 Stone East 25
Do West 25
Thence S. 6.27 ch to
st. 13X14X20 Stone S58E. 25
Lynn 8-N70W 33
Thence E. 39.27 ch to
Stone 22 8/100 C.
N of Sec. Cen. st 8X16X20 B. Walnut 4 S½W 40
Stone N½W 25
J. W. Trotter, Surveyor.

School House Lot. Beg. at the E¼ mi.
st. of sec. Thence W 4 rds to beg. of
said Lot. " S 16 " Thence
W 10 Rds. Thence N. 16 rds. "

E 10 rds. to place of beginning. Cont
1a.
N. from S ¼ mi. st. 736 L. to Cen. of Bridge
Thence W 6 R. st 10X12 Sugar 20-N36½W 8½
" S. 736 L. by wire fence post to Sec
line Thence E. 6 rds. to place of Beg.

SW cor. of Lot 6 in a. L. Wheeler's add. to Hadley
Line st. 8X6X16 Catalpa 10-S87E. 8
Do 8-S.6½W 22
Thence N. 80 ft. to NW cor. of Lot 6. is a
Line st. 6X6X15 appletree S42E. 30
Do N. 87W 18⅔.
Thence E. 60 ft. to NE. cor. Lot 6.
Line st. ~~6X6X24~~ J. W. Trotter, S.H. Co.
Nov. 1894. See Plat of Wheeler's add.

Wheeler's add to Hadley, Ind.
Beg. at a point 7½ L. N and 22½ L. E of
the S ½ mi. sec. 14 T 15 N., R 2 W and run-
ning thence N. 71E. 378.18 ft. Thence N. 60 2/100
ft. Thence W. 360 ft. to within 15 ft.
of W. line of S E¼ of said Sec. Thence S.
180 18/100 ft. to the beg. Estimated to cont.
99/100 a. and is divided into Lots as
shown on plat. A Street 25 ft. wide
lying between said Lots and the R. R.
is also given. The size of the Lots are
as shown on the Plat given in Sect.
Nov. 1894 J.W. Trotter, S.H.Co.

Page 242

Plat of Sec. 15 Tp. 15 N., Range 2 West.

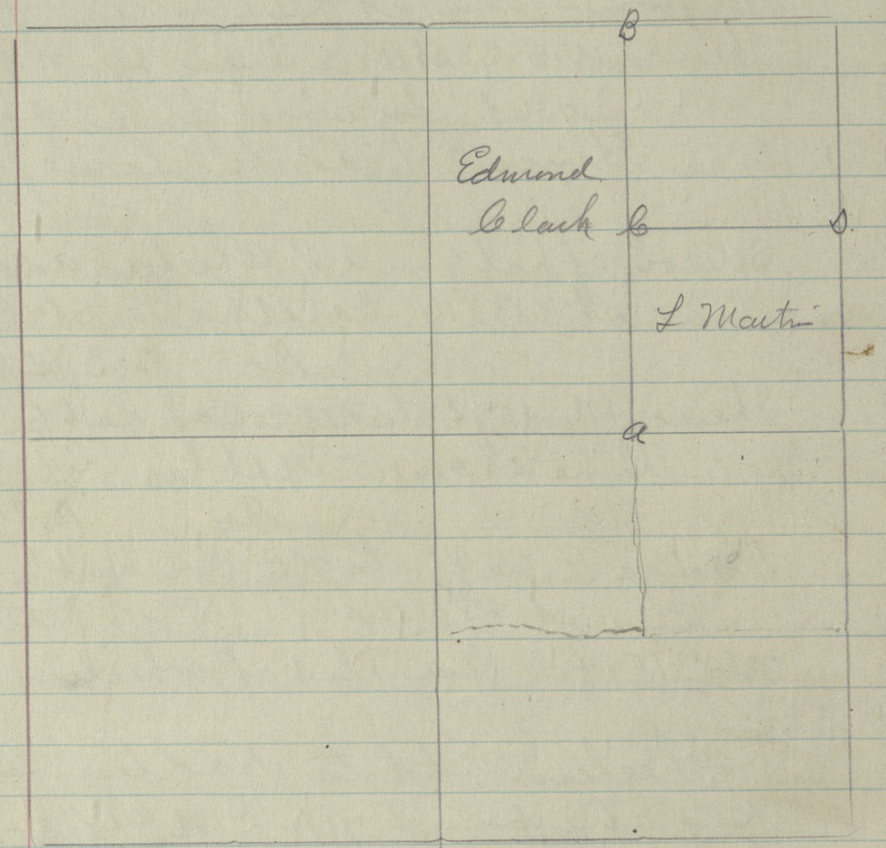

Edmond Clark W½ of NE¼ SE¼

Cor. a. Beech

Cu. N. NE¼	Beech 10 - S. 67 E.	20	
	Do 10 - S 56 W	27	
	Bk. B. p. 155.		
L. Martin	Elm 6 - N 7 E.	10	
SE¼ NE¼	C. Elm 24 - N 84 W	11	
	D. Sugar 24 - N 37 E.	24½	
	Beech 15 - S 42 W	78	
	Do 12 - N 83 W	74	
	Bk. B. p. 155.		

Commencing on Sec. line 2 rds. W of the creek. Thence S 9 W 17 Rds.

Thence S. 23 W 10 rds. Thence S 67 E. 11 Rds. to Sec. line. Thence W with sec. line 11 Rds. to Beg.

1.	Elm 18 - N 60 E.	20
	Buckeye 22 - S 85 W	43
2.	W. Oak 22. S 7 E.	53
3.	Sugar 16 East	17
4.	B. Oak 4 - S 44 W	18
	Buckeye 10 - N 79 W	7.
5.	Buckeye 6 - Cu Post	
	Sycamore 36 - 54 E.	2
6.	Sugar 16 - S. 43 E.	2
	Buckeye - N 54 E.	17
	Bk. B. p. 155	
Cu. SE¼ st.	W. Oak 16 - N 88½ W	169.
Cu. N. SE¼ st. 16 x 10	Beech 14 - S 79 E.	30
	Do 14 - N 87½ W	119.
	Bk. C. p. 231.	

Judge McCoy N½ S½ mi Pokk post Cu. N of SW¼ set by measuring E of Cu. to W½ mi. st. 14 x 9 x 8 Beech 18 - S 42 E. 12

Bk. C. p. 271.

See Sec. 22 for Corners that affect Sec 15.

Robert & D. L. Hodges - Survey for.

W½ mi. st 10 x 12 x 15 Old wit. standing

Thence E. 658 ft. st. 6 x 8 x 12 B. Wal 12 - N 54¾ W 27 5/6 ft.

Cherry 8 S 74¾ E. 31⅔"

66 3½ ft. E. SW Sec. Cor.

st. 9 x 10 x 15 Beech 20 - N 26¼ W 17"

Do 18 - S 54¾ W 63½"

Plat of Sec. 16 Tp. 15 N., Range 2 West.



S E cor sec. Rel.
st good Beech 18- N 52 E. 22¼
This corner is found from old stump of Wit. ½ mi. post to E side Relocated
st. 24 X 14 Beech 18- S 67½ E. 57
Walnut 4- N. 6¼ E. 115.
N E cor. of Sec. Rel., old trees down but stumps standing.
st. 18 X 12 Hickory 15- S 17½ E. 28
Ash 6- N 56 E. 56
N E ¼ Cen. N. st. 22 X 16 Hickory 8- S 69½ W 57¾
Sugar 10- N 48½ E. 108½
BK. C. ℘. 106.
Cen. of Sec Beech 11- N 65 W 28
R. Oak 30- S 73½ E. 58
BK. C. ℘. 134.

Cen W Cen. st 10 X 17 Poplar 30 N 17 W 40
Beech 24 S 44 E. 7
Cen. S W ¼ W. Oak 30- N 17 W 11
Do 40- S 31 W 23½
N ½ mi. Rel. from one old witness
st. 12 X 18 Beech 16- S 40 E. 32½
Sugar 14- S. 38 W 72
Cen. N. Cen. st. W. Oak 12- N. 24½ W 122
Beech 16- S. 85½ W 75
Cen. E. S ½ N W ¼ st. 12 X 16 Hickory 16- S 38½ W 89.
Do 18- S. 28½ E. 112
Cen. W S ½ N W ¼ st. 16 X 18 B. Walnut 16- S 7 W 130
Cen. W. N W ¼ st 16 X 18 Ash 12- S 72 E. 100
S E cor. of sec. Rel. from Johnson's work.
st. 10 X 18 W. Oak 24- S 80 E. 40
Beech 16- N. 77½ W 90
Cen. S. S W ¼ st. 14 X 16 Elm 36- N 62 W 184
Cen. W S W ¼ st 12 X 16 R. Oak 30- N 49½ W 71
Beech 16- S 49½ W 124
BK. C. ℘. 181.

Plat of Sec. 17 Tp. 15 N., Range 2 West

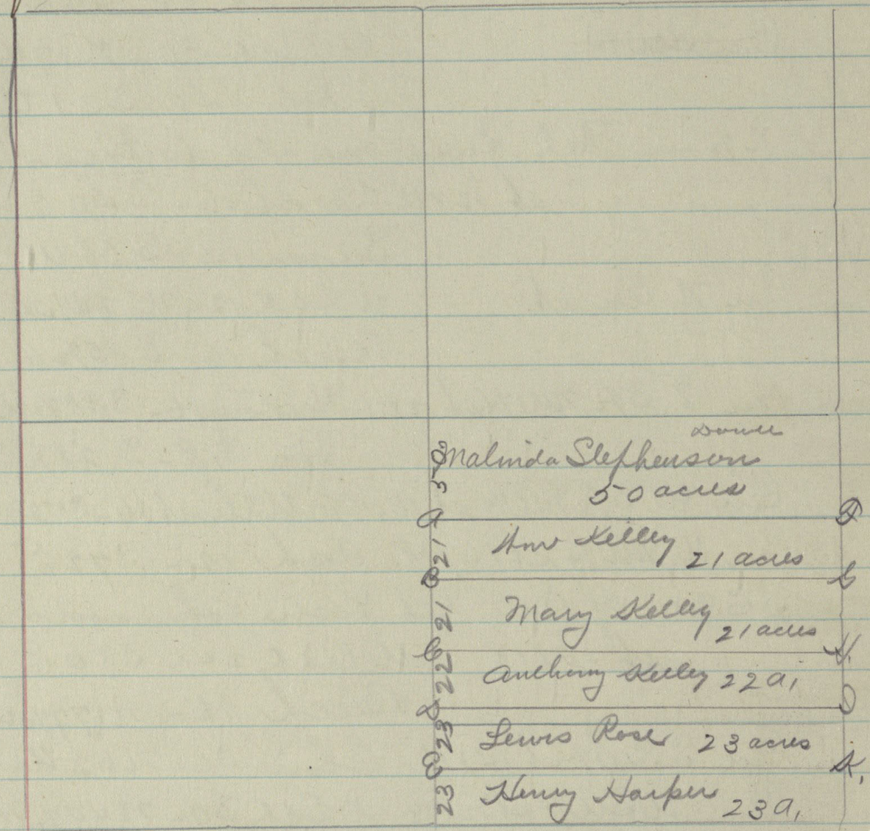

A road E through Cen. W½ mi. Post
on Sec. 18 the Beg. Ash 40 North 35
Buckeye 12 S 32½ E. 21
N½ mi. Rel. by one stump of old witness.
Poplar 36 - S 21 E. 53.
Sugar 11 S. 37 E. 47½
Cen. N. NE¼ P. Oak 20 N 69 E. 48
Hickory 20 N 16½ W 57.
S½ mi. Rel. stump S. Ash 10 N 72 W 71
Ash 12 N 24 E. 27
Cen. of Sec. in road again Wal 3 - S 47½ E 57
P. Oak 30 - N 52½ W 36.
E. from beg. 12 P.
Line St. 18 X 22.
Thence E. 80 Rds. on to center.
Line St. 12 X 14 Beech 18 - N 39 E. 72½
Poplar 12 S 32 E. 96½

E½ mi Relocated
Stone W. Oak 24 - S 17¾ E. 63
Do 30 - N 53 E. 50
Lock 26 L. in 17 ch. probably.
Cen. of Sec. St 18 X 15 Walnut 3 - S 60½ E 68
Cen. W. Cen. St 15 X 13 Beech 18 - S 70 W 31½
Do 10 - S 51½ E. 83.
Cen. E. Cen. St 14 X 10 W. Oak 40 - N 37 E. 50½
Hickory 24 - S 58 E. 28

An agreement of parties to relocate.
We the undersigned, Owners of land
around the Cor. of Sec. 8, 9, 16 & 17 agree to
have said cor. Relocated by Job. Hadley,
Co. Surveyor, without longer notice.
2nd No. 23 " 1850. Robt. Reagan, Jesse
Stephenson, Wm. Pearson. Said cor.
is found by crossing and measuring right
St. 16 X 18 Walnut 4 - S 15 W 74
Bk. C. p. 47.

Partition of an Estate. It being the
S E¼ Sec. 17.

Cor.
A. Sugar 21 N 87½ W 44
B. Ash 4 - S 26½ W 22
C. Ironwood 6 - S 27½ E. 52.
Beech 20 N 34 E. 63.
D. Beech 20 S. 89 E. 50
Oak 30 S 78 W 59
E. Sugar 17 S 80½ W 66½
Do 20 - N 51½ W 63
F. Hickory 13 - N 75¼ W 56½
Do 14 - S 55 W 76.
G. Beech 8 N 44 W 70
Do 7 S. 68½ W 90
H. Walnut 10 S 22¼ E. 58

	Hickory	20 - N 82 W	43
I.	Beech	25 - N 30 W	84
	Hickory	14 - S 20½ W	91¼
K.	Beech	12 S 65 W	111½
	Do	14 N 36 W	111±

BK C fp. 138

S ½ mi Rel.	Sugar	28 - N 87 W	58½
	Beech	26 - N 28 E.	44.

BK. C. fp. 48.

Plat of Sec. 18 Tp. 15 North, R. 2 West.



School House Lot. Part of SE¼ SE¼.
Commencing 15 rds. & 10 L. N of SE cor. of said ¼ ¼.
Thence N 20 Rds. on sec. line.
" W 8 "
" S 20 "
" E 8 " to Beg. Cont, a.
Bk. C. p. 181.

Survey for Obed Underwood Jr. of Marion Sp. July 23-1903.
28.70 ch. S. of E¼ mi station
(a) stone 5x6x10 Hickory 16-S 48½ W 99.
5 rds. South of a.
(b) St. 5x9x11 stone North 125
16 rds. W of (a) is
stake Pig Nut Hickory 16-N 84 W 38
Stone South 25
School House lot is 5x16 Rds & cont. ½ acre.

Plat of Sec. 19 T. 15 North, R. 2 West.



Cen of Sec. Rel. Trees both ways thro Sec.

		Beech 22	N on line	8
		Do 10	S 2 5 W	11 1/4
			Bk. C. f. 97.	
1. Cen. of Sec.	1	Beech 22	North	8
		Do 10	S 2 5 W	11 1/4
2. 1/2 mi. O. E. of Cen.	2.	Sugar 12	N 48 1/2 W	72
		Do 12	N 22 3/4 E.	88 3/4
3. 1/2 mi. O. S. of Cen.	13.	Beech 20	N 30 W	35
		Poplar 6	S 38 E.	41 1/2
			Bk. C. f. 257.	

Plat of Sec. 20 Tp. 15 North, Range 2 West.

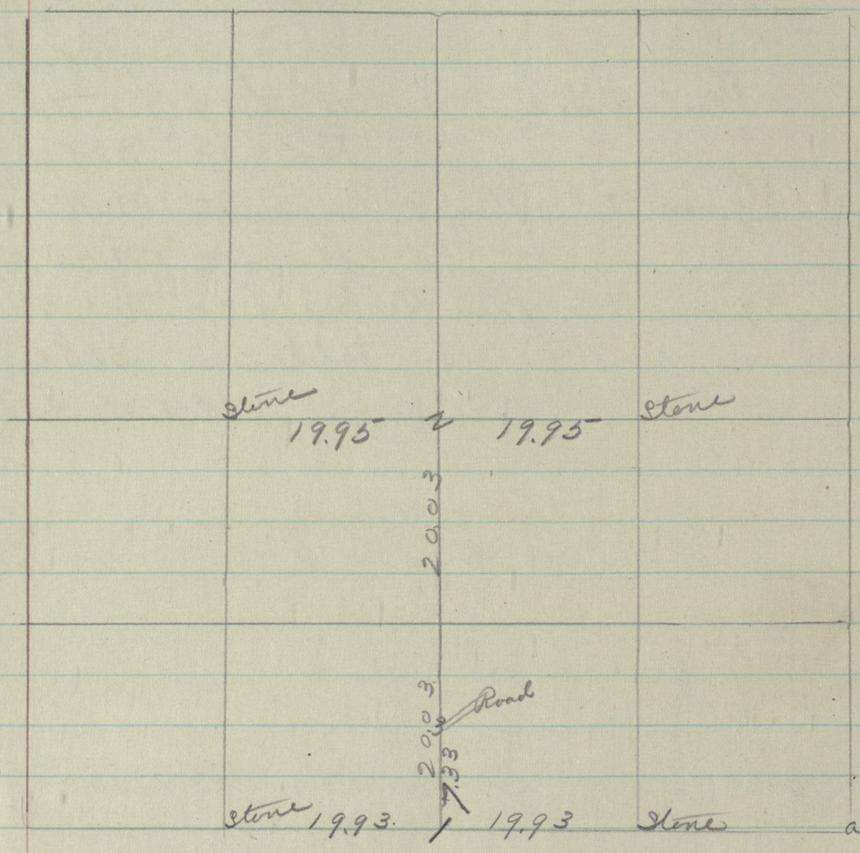

Cen. N N E¼	Sugar 6 - S 29 E.	20	
	W. Oak 40 - N 53 W	46	
Cen of N E¼	Beech 12 S 29 E.	25	
	Hickory 8 N 32½ E.	35¼	
20 a. off the S E¼ of N E¼ and corner		10.09	
E. of the Cen of ¼	Hickory 14 S 56¼ E.	42	
	Do 14 N 84½ W	48	
	Bk. C. p. 134.		
a. S E cor Rel. Post	B. Haw 3 - N 88½ E.	89	
	B. Oak 36 - N 72½ E.	150	
b. Cen. on Sides S. E¼	Beech 18 N 54 W	44	
c. S. ½ mi. Rel. st. small	Sugar 30 - N 18¼ W	48	
	Beech 16 - N 74¾ E.	114	
Thence 29 R 15 L st. small	B. Wal 6 - S 6 E (on line	97.	
" N. 72 E. allowing 6° variation to E.			

line of S W¼ N 8¼. Distance 8 3 Rds.		
15 L.	Poplar 38 - N 80 W	54½
	Beech 10 - S 23 E	69½
Thence N to N E cor. of said S W¼ of S E¼.		
24 Rds. + 3 L.	Beech 30 - N 87 E.	12
	Do 16 - S 59 W	30
Thence W to N W cor. of said S W¼		
	Ash 10 - N 31½ E.	15
	Hickory 4 S. 19 E.	26.
Thence E to Cen. N of S E¼	Beech 20 - N 55½ W	36
	Do 20 N 49 E.	29.
Thence to E ½ mi.		
~~Post~~ Relocated	Beech 16 - S 76½ E.	60
	Elm 14 N 41 W	40½
6 mo. 28 - 1847	Bk C. p. 14.	
S W¼ Cen. S.	Beech 22 - S 38 E.	95
	Do 12 - N 22 W	123½
S W¼ Cen. N.	Ash 14 - N 36½ E	29½
	Sugar 18 - S 10½ W	25
	Bk. C. p. 97.	
Haugh Wilson and others. a Survey for.		
S ½ mi. Post Rel. st. 6x8	Sugar 30 N 18¼ W	48
	Cottonwood 12 - N 64¼ E.	151
Thence N with sec. bearing 7 ch. 40 L. to		
st. 6x8	Sugar 10 S 89 E.	166
	Walnut 6 S 6 E.	99
Thence N 72 E 20 C 90 L.		
st. 10x16	Poplar 38 - N 80 W	54½
	Oak 7 - N 5½ W	85½
Thence S. to the Cen. S of S E¼ 15 C 47 L.		
	Pin Oak 36 N 72½ E	—
	Sugar 15 - N 46½ W	172.
Thence W on Sec. line 20 ch. to Beg. =		
20.87 a.	Bk. C. p. 140	

W/2 mi. Post. Rel. from one old witness
Lime st. 12X24 Sugar 12 - N48½W 72
Do 12 - N22¾E. 88¾
Cen. E. Cen. Rel. from old wit Hadley's
work. st. 10X15 Poplar 30 - N79E. 41
Sugar 14 - S21E. 48
Cen. W cen. st 8X12. Bk. O.J. 181.

E. S. Sharp & John Gross Sur. for Jul
30" 1902. W.E. Greenlee & W.H. Wilson
sw. ch. men.
1. 3½ mi. st 9X15X5 Quakenasp 9 - S86½E 116
st. 10X12X6 N68W 27
2. Cent. sec. st. 9X14X20 st. 6X15X15 West 30
3. 7.33 No of S/4 mi st. 6X9X15 st. 9X12X15 North 14(W?)
Cder 3½ - S66¼E 49¼
W. A. Ehrman, Dep. Sur H. Co.

Plat of Sec. 21 Tp. 15 N., Range 2 West.



John F. Crevsland part of S½ Sec. 21. Beg. at a st. 30 rds. S. of Cen. Sec. Thence N 2 rds. 7½ L. Thence W 26¼ Rds. " S. 44 " 10 " to R.R. 10 ft. W of Barn " N 73½ E about 67 rds. " N 18 R. 11 L. Thence W 37 R. 4 L. to Beg. Cont 12.3a. - more or less.

The W line was settled by agreement as a compromise 10 ft. W of the Barn as by original measure the number the deed calls for would cut the barn

Lot S of R Road. E. Lot begins at a cor. on N line of S½ SE¼ 37 rds. 4 L. E of

NW cor.	Sugar 24 West	37
	Beech 20 N 2 E.	34

Thence N 12 R. 5 L. to R.R.

Thence S 73½ W about 41 Rds.
" E with S line ½ L 36½ Rds. to Beg.
Cont. 1.35.

The W Lot begins 10 Rds S of Cen. S of Cen Sec. Thence N 9½ R to S. line of R. Road Thence S 73½ W 3 Rds Thence E 28 Rds. to Beg. = 83/100 a. BK C. f. 298.

E ¼ mi. post Rel	Beech 8 - N 3 E.	63
	Do 11 S 6½ E.	3 L
Cen. of Sec.	Sugar 10 S 63 E.	36½
	Beech 11 N 39 W	50
Cen. E SE¼	Sugar 16. S 77 W	13½
60 a off the E. End	of N½ of SE¼	
SW cor.	Sugar 12 - S 84½ W	33
	Beech 11 N 23½ E.	36
NW "	a tree N 35 W	41

7½ a. off the NW cor. of the SE¼ it being 8.07½ R. N. & S and 9.29 L E & W.

SE cor.	Beech 12 - S 57 W	19
	Sugar 16 - N 2 W	38
SW "	Buckeye 5 N 2 W	15
	Do 10 S 25 W	47

Also 7½ a. off the NE cor. of SW¼ it being 30 rds. N & S. & 40 rds. E & W.

SE corner	Elm 14 - N 77 W	30
NW "	stone Beech S 27½ W	15
	Rock N 74 W	17
SW "	W. Walnut S. 22 W	75
	B. Walnut 45 S 3 W	99½

Cor. 90 L. S of East in Danville and Greencastle Road. W. Walnut 4 N 64 W 40
Cen. on N SW¼ B. Walnut 30 S 11 W 16½
Beech 10 N 29½ E. 36½

Cor. 11.61 L. S. with Sec bearing of the Cen. on N. of SW¼ it being in the cent. of

the Danville and Greencastle road

	Elm 8	S 5½ W	79
	Hickory 12	N 68½ W	99
Cen. S. SW¼	Oak 12	N 2½ E.	37
	Beech 6	S 48½ E.	35
Cen. NW¼ st. 3x12	W. Walnut 6	N 31 W	81
	Sugar 30	S 43 W	90
Cen on W NW¼	R. Oak	N 30½ W	120

20 a. off the N End of SW¼ of NW¼. St being 10.08 R. N & S.

SW cor.	Sugar 12	S 63½ E.	83

SE cor. on division line of the ¼.

	Poplar 30	S 4 W	104

BK. C. p. 134.

Plat and corners	1. Sugar 10	S 63 E.	36½
	Beech 11	N 39 W	50
in NE¼ Sec. 21	2. Buckeye 5	N 2 W	15
	Do	S 25 W	47
	3. Elm 14	S 77 W	30
	4. W. Walnut	S 22 W	75
	5. W Walnut 4	N 64 W	40
	6. Elm	S 5½ W	79.
	7. Hickory 12	N 68½ W	99
	Oak 12	N 2½ E.	37
St. 10x14	8. Beech 6	S 48½ E.	35
	Stone 8x10	S 44 W	16½
Cor.	9. 70 lds. N of Cen. S. SW¼		
Perhaps this is not correct	St 10x14 Water Beech 2	N 51½ E.	5
	Do 2	N 44 W	13
	10. is 70 rds. N of S ½ mi. post		
St. 10x14	Elm 8	N 87¼ W	8

a cor. 26 R W of last st.

St. 10x16	B. Walnut 8	N 78½ W	10

BK. C p. 259.

W ½ mi. relocated from one old witness. The Elm. Pointed st. 10x15 W. Oak 30 - N 34½ E. 84.

A cor. 16 R. N & 10 R E. of W ½ mile st.
Round st 10x10 Beech 20 - S 60 E 27

Division of farm for S. A Long heirs
Sec. 21. Aug. 15 & 17 - 1900

Cen. W. of NW¼. St 14x8x8 Sugar 14 - S 65 E. 33
Cen. NW¼ st.
Cen. W of Cen st. } See plat below for stones set by sur. (P. 7).
SW cor. of Sec "
Cen. S of SW¼ "

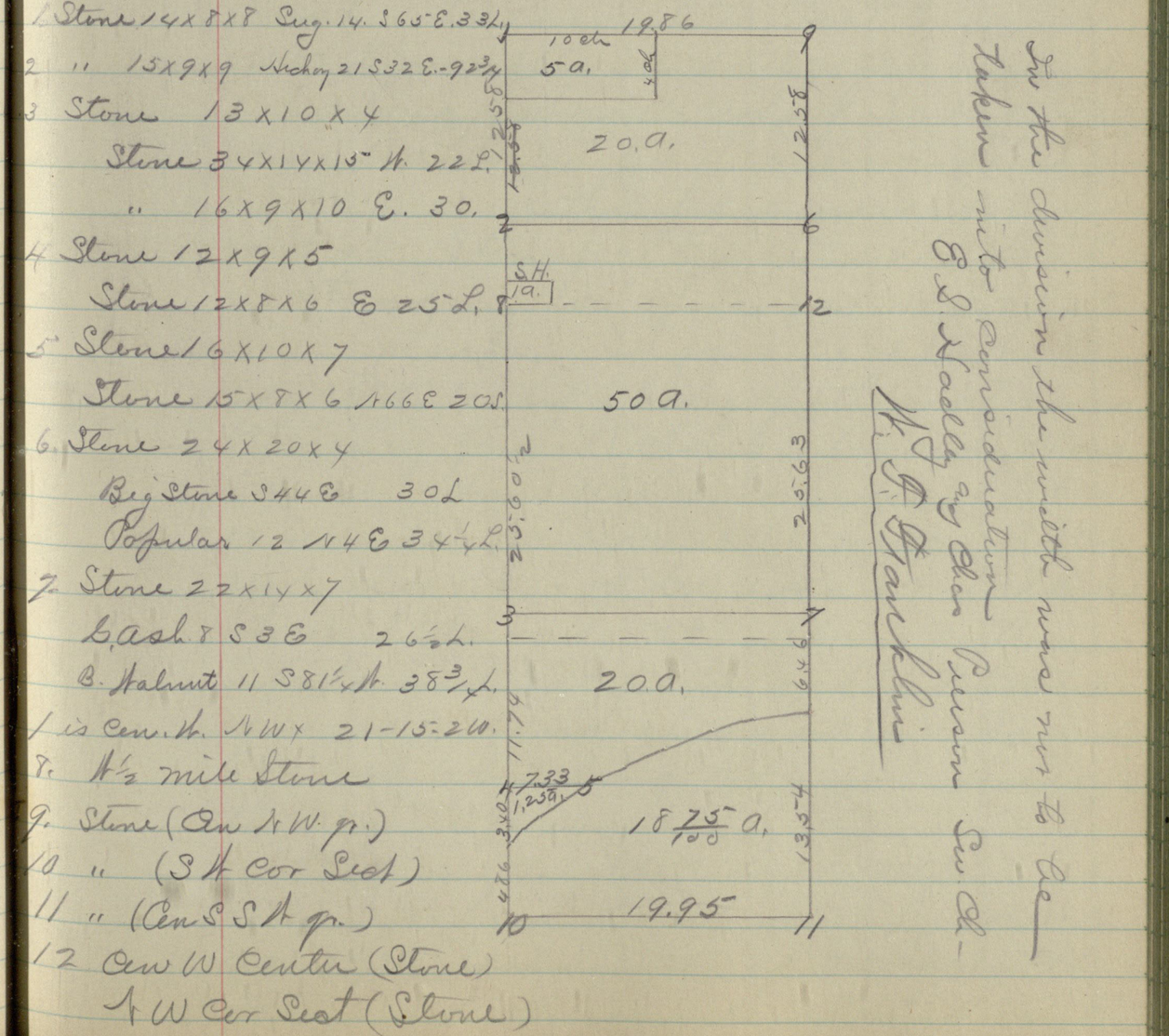
1 Stone 14x8x8 Sug. 14. S 65 E. 33¼
2 " 15x9x9 Hickory 21 S 32 E. - 92¾
3 Stone 13x10"x4
Stone 34x14x15" N. 22 L.
" 16x9x10 E. 30.
4 Stone 12x9x5
Stone 12x8x6 & 25 L.
5 Stone 16x10x7
Stone 15x8x6 N 66 E 20 L.
6. Stone 24x20x4
Big Stone S 44 E 30 L.
Popular 12 N 4 E 34½ L.
7. Stone 22x14x7
6 Ash 8 S 3 E 26½ L.
B. Walnut 11 S 81¼ W. 38¾ L.
1 is Cen. St. NW x 21-15-2W.
8. N ½ mile Stone
9. Stone (Cor & W. pt.)
10 " (S & Cor Sect)
11 " (Cen S & St pt.)
12 Cor W. Center (Stone)
¼ W Cor Sect (Stone)
10 ch
19.86
5 a.
20 a.
S.H. 1a.
50 a.
20 a.
18 75/100 a.
19.95
7.33
1,259
3.00
4.28
2.58
2.00
2.00
2.00

Plat of Sec. 22 Tp. 15 North. Range 2 West



Cen E. NE¼ st 12x24	B. Oak 16 - S40 E.		96.
	W Oak 18 N5 E		140
Cen. E. NE¼ NE¼ stone	R. Oak 8 - N6½W		44½
	Elm 5 - N. 73 E.		44
NE. cor sec. st. Boulder on top	Ash 8 - S69 W		134
	Sycamore 6 - N84¾ E.		106
	Beech 30 - N88¾W		316.
Cor. N. NE¼ st. 12x16	Beech 16 - N83¼W		78½
	Catalpa 4 - S9W		25
	Beech 20 - N23½ E.		16.
Cen. W. NE¼ NE¼	B. Walnut 12. N¾ E.		247.
Cen. NE¼ st. 14x22	Poplar 4 - S82½ E.		214½

Wm Hunt and minor heirs of Albt. M. Hunt. Pursuant to Partition. Wm. Hunt gets SW¼ SW¼ sec. 22 and 13a. along entire W. side of SE¼ of SW½ same section. 5a a. more or less S E. & NW cor. of this tract marked by a good st. Stump of E½ mi. wit. for Sec. 21. Standing Cor. of Secs 21, 22, 27 & 28 stone Sugar. An old wit. standing and decayed body of other witnesses. (History found) ~~along~~ David Hunt (minor Heir) gets remainder of SE¼ of SW¼ Sec. 22 Except 1a. out of SE Cor. and also NE¼ of NW¼ sec 27. Except strip 18rds. wide N & S. along entire S. side and except 1a. out of NE. cor. of same ¼¼ and also a strip 5R wide E & W and 6½ R long N & S. on E. side of the W½ SW¼ sec. 27.

Beginning at N. line section. st. at Cor. Joshua Hunt gets SE¼ NW¼ sec. 27 & Remainder of NE¼ NW¼ Same old remainder of strip on E.

side of W½ of NW¼ Same dimensions as David's E & W cor. located with good stone. Cen. of Sec. 27. Witnesses standing. Pin Oak & stump of Hickory.
W½ mi. stone Witnesses for sec. 27 standing large dead Beech - Bk C. p. 194.

Cor. 36 R. W of N E cor.	Elm 20 - N 21 E.		77
	Beech 16 N 48½ E.		56.
st. 10 X 10 X 16	Beech 36 N 51 E.		53
	Locust 6 - N 30½ W		106.
Cor. 9 R. W of	B. Locust 6 - N 33 E.		43.
Last Corner. st. 13 X 15 X 9.	Beech 24 S 76¼ E.		67
	Do 14 - S 79½ E.		68
	Bk C p. 211		

Cen. N NW¼. st. 24 X 20 X 12	Beech 16 - N 65 W	8
	Do 20 S 58 W	41
Thence S. to Cen. S of NW¼.		
st. 14 X 12 X 10	Beech 20 - N 56 E.	22½
	Do 10 - S 13 W	26½
Cen. W. SW¼. 80 lds 9 L. N of SW Sec. Cor.		
	Rock S 39 E.	28½
Cen. S. SE¼. sec. 22 Relocated		
Planted Rock	Rock N 40 E	63
	Do S 40 W	79
Thence N 80 R. 9 L.		
Planted st. 36 X 24	Rock S 88 E.	31
	Apering to point.	
½ mi. Post on S. side Relocated		
	st. 8 X 10 X 16 small Ash 4 - N 69 E.	94
Thence N on the line 80 R. 9 L.		
Planted st. 20 X 18	Beech 10 - N 55½ W	69.

Plat of Sec. 23 Tp. 15 N., Rang 2 West.



See page 244 for Town of Hadley.

Cen of Sec.	Beech 20 - S60 E.	31½
	Do 18 - S6½ W	107
E. to Cen. E/4 mi.	Beech 26 N32W	25
	Hickory 10 - S22¾ E W	40
Thence N. to 1/4 mi Post	Hickory 28 N86E.	30
	Beech 4 N28W	28½
	BK C. f. 4	

Sec's. 23, 24, 25 & 26.

SE. Cor. Rel. St. 1.	Beech 22 - N46½ W	68
	Sugar 10 - N67½ W	125
	BK C. f. 10.	

N 1/2 mi. from old witnesses.

Line St. 22X15½X2½	Beech 16 - S16¼ W	144
	Catalpa 4 - N27¾ E.	99½

	Beech 24 N3¼ W	66
	55 L. from Cen. of RR Track	
Cen. N. NW¼ St. 12X20	Beech 16 - N41 E.	83
	Pin Oak 20 - S62½ E.	59.
Cen. NW¼ St. 12X16.	Beech 18 - S46½ E.	43.
	P. Oak 30 - N63½ E.	57
Cor. 56 Rds. 14 L. W of Cen. NW¼.		
St. 8X16.	W Oak 16 - N14½ E.	69
	Beech 16 S83¼ E.	36½
Cor. 23 Rds. 15 Lks. S. Cen. N. NW¼.		
St. 10X12	Beech 14 - N34¾ W	80
	Do 18 - S29 E.	78½
Cor. 56 R. 14 L. W of last one		
St. 12X2.	W. Oak 24 - S30 E.	20 L
	BK. C. f. 211.	

James Kersey Jr & Nathan Hadley.

Cen. S. SW¼ St. N Broad and flat		
	Rock - S37 E.	35
	Cherry 14 N20½ W	167½
Cen. W. Cen St. broad & flat.	Lynn 15 - N71 E.	142
	Sugar 10 S11 E.	83.
Cen. E. Cen. Rock	Beech 15 - N9½ W	170
	Hickory 24 S22½ W	15
	BK. C. f. 200.	
Cen. N. Cen. St 12X9X7	Cherry 3 S 75 W	48½
	Do 10 S 15 W	206½

Sec. Cen. St. 24X15X9 One old witness. other dead.
BK. C. f. 309.

N. Hadley and Anthony. Rail Road Lots in NW¼ S from NW Cor. N. Hadley's land.

25 rds. to near RR line N. 65° 40' E. is the bearing of the road. E. line 7 R. N line 56 R. 20 L. S line 60¼ Rds. Anthony's Lot. W. line 21 rds. N line

23R. E line 29R & S. line 22½Rds.
B/C. C. f. 314.

Meeting house Lot at Hadley (Quaker)
Beg. 2L R. 14L S of N¼mi. stake.
Thence W5rds. Thence S16rds.
Beech 30 N 30W 49.
Thence E 5rds. Thence N16rds. to Beg.
Beech 10-S77½W 34

SE Cor. Lot 6. in Town of Hadley.
Hickory stump N80¾W 31½

A Survey made for Nathan Hadley
and Shapper. Beg. 4R. 22L. S N½
mi. Thence S. 8¾ Rds. Thence W 15½
rds. " N3¼ " " N66E with
R.R. Right of Way to Beg.
St. at SW corner.

20 rds S. Cen N NE¼ Beech 10 S60W 50
18 " W " N. NE¼ Elm 16-N7W 56.
S. from last cor. 20L. Beech 15 S64W 46
W " " " 16R Do 16 S46W 29
N " " " 20 " Do 20 S56½W 54

Van Johnson & Elias Hodson.
21R 23L. E of Cen. N. NE¼
Ironwood 4 S44½E. 65
Thence S. 21R 23L. Beech 30-N78E. 31½
" W 21 " 23 " Do 16-S64E. 30

John Burk bought of Nathan Hadley
the following described tract, to wit:
Beg. at N½ mi. stone
Thence W 64.4 Rds. to a point 14½R.
E of Cen. N. NW¼. Thence S. 25.84 rds to
the R.R. Rt. of Way. " with the R.R. bear-
ing N. 64E. 67R. to Beg. Cont 52 a.
more or less. Exclusive of RR privil-
eges.

Graveyard. St being 5x10 rds. 4 rds.
N & S to E & W. Described as free. Beg.
at Cen. of NW¼ Sec. Thence N 1/4 E. (from
true meridian V. 4½). 4 rds. to SW Cor.
of Graveyard.
Sugar 20-N52W 19.
12.50C S½mi stone is a stone
B/C C. p 381

Hannah Hadley et al. Survey for.
10 36/100 ch N. Cen. E. Cen.
st. 9x9x18 B. Walnut 6-S18W 40
Do 3-N29½W 18½
Thence W. 8.80½ch
st 12x14 W. Cherry N48E. 46.
Do N71½E. 108
5ch. Sand 8.71½ch. W of Cen. N. NE¼
st. 8x8x20 Elm 8-S82E. 63
29.25 ch. S of N½mi.
st. 10x10x14 Stone Each 28½
J.W. Trotter, Sur. H. Co.

38.84 Rds. E. Cen. N NE¼ and 21.92 Rds. S.
st Prom.
Thence W. 16.92 Rds.
st Prom

B/C. C. f. 377

Beg. at a stone 12.5C. S. N½ mi. stone.
Thence S. 16.75C. Thence E. 10.76½ C.
" N. 19.37 " " W. 2.51½ C.

Thence S. 2.50 ch. Thence W 4 C.
" S 12 L. " W 4.25 C. to Beg.
= 19 a.
Beg. 12.38 C. S & 4.25 C. E. N 1/2 mi. stone
Thence N. 2.50 ch. Thence E 4 C.
" S. 2.50 " " W. 4 C. to Beg.
= 1 a. Bk. C pp. 401.

Cen. Sec. set by measurement.
st. 12 x 8 Catalpa 4 S 46 3/4 W 22
Sugar 18 - N 42 1/4 W 83.
Cen. W. NW 1/4 to Cen. R.R. is 5.21 1/2 C.
Thence with RR to line S. from N 1/2
mi. st. 41.81 C.
Meeting House Lot (change) begins
6.15 3/4 C. S. N 1/2 mi st. Thence S. 2.30
C. Thence W. 2.55 C. " N. 2.30
C. " E 2.35 C to Beg.

Cen. E. S E 1/4. stone
Cen. E. NW 1/4 stake. Relocated by measure-
ment Bk. C. p. 402.

Plat of Sec. 24 T. 15 N., Range 2 West.



E 1/2 mi. (True meridian)

Cen. S. NE 1/4.	Beech 15 S. 50 1/2 W	21
	W. Oak 20 N 63 W	13 3/4

99 lds. S of NW Cor. of E/2

E 1/2 mi Post. Rel.	Beech 18 N 30 W	37 1/2
	Do 15 - 54 5 W	20 1/2
Cen. W. Cen. st.	Beech 18 S 34 1/2 W	19
	Hornbeam 10 - N 49 E.	9 1/4
Cen. Sec. stone	Ash 30 N 30 E.	13.
	W. Oak 30 S 29 W	113 1/2
Cen. S. SE 1/4	Beech 16 S 74 1/2 W	28
	W. Hickory 15 S 65 E.	16.

Cen. N. NE 1/4 st.	B. Oak 10 N 50 W	18 3/4
	Sugar 9 - S 34 E.	25
Cen. S. SW 1/4 st.	W. Oak 28 - N 18 3/4 E.	75
	Beech 10 - S 48 1/2 E.	61

BK. O. p. 63.

E 1/2 of NE 1/4 Surveyed viz:
Beg. at the NE. Cor of said E 1/2. Thence S 4 Rds. Thence W to Line of said E 1/2. Thence N 4 Rds. to NW Cor. of said E 1/2.

Widow Stanleys Dower. Begins 33 Rds. S of the NW Cor. said E 1/2.
Thence E. 30 rds Thence S 66 rds.
" W 30 " " N 26 "
" E. 3 " " N 11 "
" W 3 " " N 29 " to place of Beg.
Estimated to contn. 12 a & 27 Rds.

Plat of Sec. 25 Tp. 15 N., Range 2 W.

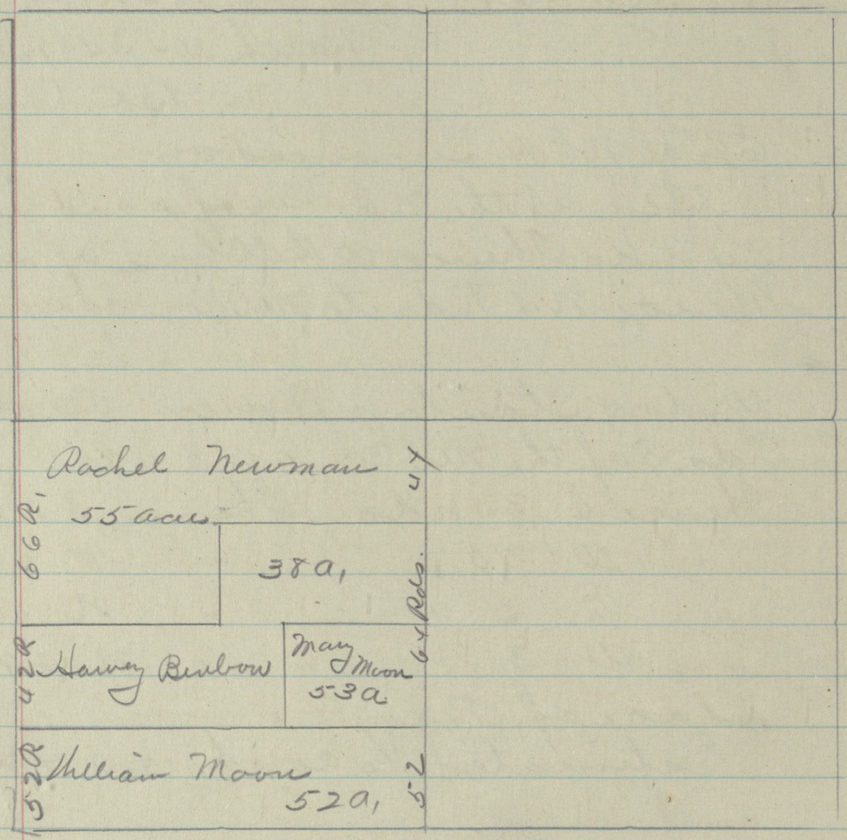

20 a. 64 rds. by 5 rds. in SW cor. NW¼ long way. N & S. NW cor.

	Sugar 12. N 20 W	34	
	Ironwood 6 S 26 W	45	
S E cor.	Beech 20 N 66 E.	22	
	Do 16 - N 65½ W	7.	
N E cor.	Beech 10 - N 75½ W	11	
	Do 14 N 51½ E.	11¾	
		Bk. C. f. 20.	
S E ¼ Cen. S. st.	Elm 14 N 67 W	107	
	Beech 10 N 41½ E.	105	

½ mi. post on S. Rel. by measurement and agreement of parties.

st. 30 X 5 X 10 Lime	Elm 9. N 64 E.	142	
	Beech 12 S 34¾ E.	109¾	

30 a. off the N. end of W½ of N E ¼.

S W Cor. small flat st.	W. Oak 26 - N - W	67¼	
	Ash 4 - S 5 E.	37½	

Cen. of Sec. found by running carefully both ways. st 28 X 12 Walnut 10 low to f. N 18½ W 33

	Hickory 10 N 38½ E.	67½	
S E cor. of 30 a. st small	Beech 10 - N 38½ E	40	
	Do 16 - S 36 E.	30	
S E ¼ Cen. N. & S. st 12 X 15 tapering	Beech 12 S 4 E.	33½	
	Poplar 18. N 81 E.	7	
	Bk. C. f. 101.		

Mordica Hadley

Cen. Sec. st 28 X 12	Walnut 10 - N 18½ W	33	
	Hickory 10. N 38½ E.	67½	

½ mi. Pash in W. Rel. from old roots and posts.

	Sugar 8 - S 34½ E.	24½	
	Beech 10 - S 49 W	27½	
Cen. S. NW ¼. st. 10 X 18	Beech - S 67 W	11½	

Thence N 40 p. 4½ L. to

Cen. W. of ¼ ¼	Mulberry 9 - N 63½ E.	102	
	Beech 15 Wash	31½	
Thence E. to Cen. of ¼ ¼		Bk. C. f. 240	

SW ¼ divided under Petition by Order of Court Issued at Feb. Term of Circuit Court 1866. Partition made and Report submitted same term. James Kersey and Ira Carter, Commissioners - Mch. 1866. C. C. Carpenter Dep. Sec.

Bk. C. f. 251

20 rds N from cent.

In roots of stump Rock	Beech S 47 E.	58	
Thence W 24 Rds. to Rock in a sugar stump. 52 rds. N Cen.			
st. 10 X 12 X 0	Ash 8 - N 83½ E.	43½	
Thence W 40 rds.	Ash 8 - N 78 E.	13.	

Plat of Sec. 26 Tp. 15 N., Range 2 West.



Sects. 26 and 35

SW and NW corner	I. H. Elm 13	S 41 3/4 E.	72
	Sycamore 24	N 53 1/2 W	103.
1/2 mi. post new mk.	Beech 14	N 29 E.	53 1/4
	W. Elm 54	S 56 W	25
School House	Lot. S. from 1/2 mi. post		
18 R 18 L.	W. Oak 33	S 79 1/4 E.	64 1/2
	Sugar 18	S. 22 1/2 W	59.
Thence W 8 R 16 L.	Beech 16	N 14 1/2 E.	19 1/2
	Do 16	S. 39 3/4 W	23
N. to Sec line	Beech 18	N 40 W	60
	Do 14	S 68 1/2 E	93
		BK. B. f. 6.	

Obadiah Tincher 40 a. off the S. End of E 1/2 SW 1/4 - 26.

NE cor.	a. Beech 10	N 75 W	38
	Do 9	S 15 W	42
NW cor.	B. Beech 9	N 60 E.	35
	B Oak 10	S 44 E.	47
		BK. B. f. 166.	

Rebecca Tincher's Dower. 14 a. in W 1/2 of SW 1/4. SE cor. W Oak stump & N 26 1/2 - 29 1/4

SW cor.	Elm 6	N 78 W	16
	Do 6	S 41 W	22
		BK. B. f. 166.	

Off the S. End of E 1/2 of NE 1/4 and commencing at E 1/2 mi. Post.

Thence N 20 R 45 L.	Ash 8	S 19 E	4 1/2
	Sugar 24	S 3 E.	21 1/2
Thence W. with Sec.	Bearing 78 P. 20 L.		
	Beech 16	N 44 E.	12
	Do 28	S 9 1/2 W	37 1/2
Thence S. 20 Rds. 5 L. to SW cor. of said E 1/2			
		BK. C. f. 13.	

A corner 20 poles N. of Cen. W of SW 1/4

	Hackberry 20	N 30 E.	53.
	Elm 24	S 67 1/4 W	74

Thence E. across to 80 a. to 20 poles N. Cen. of the 1/4

	Beech 10	S 62 1/2 E.	50 1/2
	Do 12	N 59 1/2 E.	52 1/2
		BK. C. f. 53.	

For Ahira Kendall. S 1/2 mi Post Rel. from stumps. Thence N 19 P. 6 2/3 L.

	Beech 12	S 65 1/2 W	10
	Do 12	N 38 1/4 W	42 1/4
Thence W. 49 P. 3 L.	Beech 10	N 27 E.	28
	Elm 30	N 46 1/2 E.	34 1/2
" S. with E. line of Town 19 P. & 6 2/3 L.			
	Sugar	N 48 1/2 E.	26 1/3.
Thence E on Sec. line 49 P. 3 L. to 1/2 mi. Post.	Elm 36	S 57 1/2 W	97

Beech 18- N37E. 52.

Ael. Cont. 5 9/10 a. more or less.

Bk. C. f. 49.

6 a off the S end of Certain 10 a. Lot lying N of the Town of Springtown and joining the same being a part of the SE¼ of SW¼ of Sec. 26-15-2W. Beg. 40 P. 6 3/4 L. N of the Cen. of the Town and also on the N. Boundary line of the old part of Town and in the Cen. of the Street which also is in the Cen. of the County Road.

Thence N. 85½ E. 26 P. 13½ L.

" N. 4½ W 36 P. 4½ L.

W. Walnut 14- N82W 12

Sugar 18- N81½E. 24½

Thence S. 85½ W 26 P. 13½ L. to Cen. of County Road. Thence S. 4½ E. 36 P. 4½ L. to Beg.

Cont. 6 a. Bk. C. f. 88.

Cen. S. SE¼ st. 24X33 Beech 10 S31½W 81¼

Do 16 S35E 119

Cen. N. NE¼ st. 16X30 B. Walnut 18 north 214

Rock 10 S61E. 50

Bk C. f. 132

Newby Hodson and others

NE Sec. Cor. Rock

NW Sec. Cor. st. 12X17X32 One old wit yet.

Rock 15X32 S44E 39½

N½ mil Cor. st. 12X12X24 Rock 13X16 S32½W 37

Beech 18 N20W 55

E¼ mi. Cor. st 3X11X20 Rock 9X20 S63E. 21

Beech 18 S82W 34

Cen. Sec. st. 3X14X26 Rock 6X19X19 S. 61E. 26.

Beech 10 N65E. 91.

A cor. 5.08 C. S. of Cen. N. Cen.

st 3X12X30 Rock 8X10X21 S47E. 37

Walnut 10 S82½E. 50½

stone S on line 31½

A cor. 5.08 ch. S of Cen. NW¼

st. 9X14X21 Rock 9X15 N34E. 41½

Do 9X16 S49E. 36.

Cen. NW¼ st 9X12X19 Beech 8- N53W 81½

Cen. W. NW¼ st 3X16X19 Elm 8- S8W 24

Buckeye 10- N32E 32

Bk. C f. 160

Abner Taylor. Beg. 104.87 ch W of S¼ mi. Post at a fence- best evidence for a corner.

st. 18X12

Thence W 9.16 ch. to SW cor. of E½ of SW¼ Cen. of Town. Thence with line.

22.27 ch. to st. 15X9 Sugar 24- S76½E 47½

Beech 20 N81½E. 69.

Thence E. 9.16 ch.

st. 22X15 Sugar 24- N77W 50

Beech 20 N29W 98

Cont. in all 20.40 a. only 6 a from Wheeler in the NE Cor. the present deed.

Bk C. f. 279.

St. 49 nds. 23 L. S. of Cen. of NW¼

st 20X16 Stone 10X12 N85E. 35

A st. 29 Rds. 15 L. N of Sec. Cen.

Under fence. st 10X15 Flat st. 20X16 S. 2½W 34

Plat of Sec. 27 Tp. 15 N., Range 2 West.

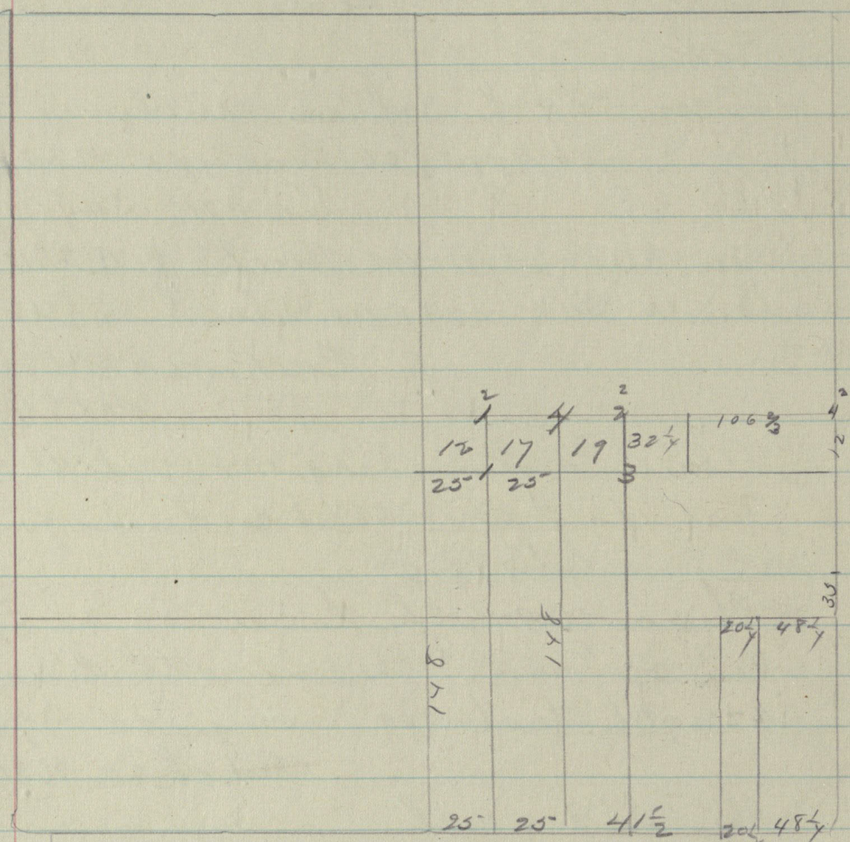

Joel Hodgens, the W½ of SE¼

Cen. of Sec		P. Oak 18 N 68½ W	34
		Hickory 30 S 67 E.	64.
Cen. S. N E¼ st. 24X15		Beech 12 S 31 W	56½
		W. Oak 30 S 60 E.	64½
Cen. N. N E¼ st 18X11		R. Oak 40 N 48 W	37½
		W Oak 30 S. 16½ E	33
			BK C. p. 24.

Mordecai Hadleys 15a. out of the N E. Cor of the Sec. N W Cor.

st 16X9X6		W. Oak stump 36 - N 44 W	21
SW cor. of Lot		Beech 40 N 38 E	5½
SE¼ see plat.			BK C. p. 241.

S E¼ a. st. 16X10	1.	Beech 16 - S 38½ E.	16
		Do 14 - S 56 W	50
st. 10X8	2.	Beech 16 - S 49 E.	28
		Do 18 - S 64 W	47
st. 12X8	3.	Beech 10 - N 26 W	59½
		Do 8 - N 49 E.	54¾
st. 14X12	4.	Beech 10 - S 88½ W	48½
		Do 20 - S. 62¾ E.	41
		P. Oak 18 - N 68½ W	39.
		Hickory 30 S 67 E.	54.
		Beech 12 S 31 W	56½
		W. Oak 30 S 60 E.	64½
		Elm 13 S 41¾ E.	72
		Sycamore 24 N 53½ W	103.
		Beech 16 - S 71½ W	49
		Poplar 40 S 89 E.	107½
		Beech 14 S 52 W	131.
		Sugar 10 S. 18 W	110½
		Sugar 20 N. 59½ W	117
		Elm 20 S 63½ W	51½
Thence W 48½ R. st 20X12 B. Locust 20 - N 12½ W			38
" W 20¼ R. st. 18X14. Co			
Cor. 48½ R. W SE cor. of S E¼			
st. 14X10		W. Oak 40 S 39½ E.	2
		Sugar 20 S 66½ W	25
Cor. 68½ R. W of SE Cor. of SE¼			
st. 10X12		W. Walnut 10 - N 21½ E.	19
		Do 8. S 15 E.	30
Cor. 50 R. E of SW Cor of SE¼			
stone		Beech 20 - S 65 W	25
		Do - S 1½ E.	28½
Cor. 25 — E of SW cor. of SE¼			
st. 16X12		Beech 10 - S 36 W	36
		Do 12 S 60¼ E.	30
Cor. 12 Rds. S of N W cor. of the S E¼			
st. 14X10		Ash 18 - N 83 E.	108½

W Oak 40 S 55 E. 95½
BK C. p. 257.
S ½ Rel. from running & measuring.
st. 16 X 10
Cor. 10 R. S of NE Cor. of the ¼ SE ¼.
st. 16 X 10
Cor. 63 N of SE of SE ¼
st. 4 X 24 BK C. p. 257.

Cen. of NE ¼ st 16 X 12 B. Walnut 12 S 3 W 217
Cen. N. NE ¼ st. 16 X 11 Old wit dead or down.
a corner 30 rds. lacking 3⅜ L. W of NE.
Cor of Sec. st. 18 X 12 X 9 W. Oak stp. 40 - N 52 W 24
Thence S. 80 rds.
30 Rds. lacking 2 L. W of Cen. E of NE ¼
st. 18 X 14 X 10 Beech 40 - N 60½ E. 6.
BK. C. p 283.
For Wm. Beal. 30¼ a. in S E ¼ of NE ¼
a cor. 19 Rds. N of E ½ mi. st.
B. Walnut 3 - N 63½ W 8½
Do 3 - S 53 W 45
Thence N. 59½ W 21 R. W. Wal. 9. S. 12½ W 49½
Elm 3 - S 83 W 11
" W 36½ R. B. Wal 3 - S 23½ W 7½
Do 4 - S 83 E. 47.
" S. 30 R. to line B. Walnut 6 - S 80½ W 43½
BK C. p 309.
Cen. Sec. Rel. from oak sprouts.
st good.
W ½ mi. " " Stone north 25
NW Sec Cor st good.

9 rds E. of 2 on the page
Beech 12 S. 5 - 7 E. 8
N. from 50 R. E. S E ¼ 107 rds.
Beech 20 S 73½ E. 17

Beech - S 50 W 51
Thence E. 240 R. Beech 15 N 87 W 50
Do - N 6 W 68
W. 4 R 4 L. from Cor. 63 R N of S E cor. &
North 4 R. a Cor. W. Oak 36 N & E. 182½

A Survey made for Benjamin and S. Hocket. to wit: Beg. 59 rds. E of the SW Cor of S E ¼ at a stake 9 Rds. E. of a cor. st. as found on opposite page.
Thence N. 107 R. to Cor. Beech 20 S 73½ E. 17
Do 20 S 50 W 51
" E. 24 R. Beech 15 N 87 W 50
Do 15 N 6 W 68
" S. 39 " 10 L. to a little post on road
" S. 82 E with said Road 76 L.
" S. 11½ Rds. Thence E 4.64 Rds.
" S. 55½ " to S. line of the ¼ Sec
" W 31⅔ " to Beg.
Estimated to contain 1.9 a.

3 ft. N of Lot 2 Block 3. Springtown.
st. 5 X 8 X 16.
30 ft. N of Lot 3. Bl 3 - Springtown.
st. 10 X 12 X 15.
35-15-2W SE. Cor. Lot 11 Bl. 3. "
st 8 X 10 X 12
Also cor. of Lot 11 & 12 in Hunt's Add. located by stakes.
Nov. 1898 J. W. Trotter, Co. Sur.

Plat of Sec. 28 Tp. 15 N., Range 2 West.



School House Lot.

Cen. of Sec.		Elm 18 - S 14 E.	40
		W Oak 40 N 33½ W	70
Thence E 10 ch.		Beech 28 - N 57 W	6½
		Do 8 - S 40 E.	6.
" N 10 "		Sugar 10 S 58 W	13
		Do 10 N 19 E.	15
" W 16 "		Beech 18 N 12 E.	19.
		W Oak 40 N 49 W	27.
" S. 10 "		Beech 10 N 75½ W	23.
		Sugar 14 N 73½ E.	29

Sept. 9-1848. Bk. C. p. 26

William Haysworth's Estate. N½ of NE¼
James Haysworth's ½ of W End. Cen. W of said NE¼. Reagan's by agreement.

	Sugar 26 - N 10 W	11½
	Beech 24 - S 7½ W	32

The S E cor. of the 80 a.
Reagan's Corner. Beech 24 S 30 W 1
Sugar 18 N 64½ W 7½.
NE cor. of James Haysworth's part. 33 on the E. 47 on the W.
Beech 15 S 67 W 29½
Sugar 8 S 52½ E. 14½
A stake on S. line 66 P. from E. & 94 p. from the West. st from. The 33d on the E end of the 80 divided E & W. 1 p. S of the Cen. Stone from. W. E. Cor. W. Walnut 16 - S 51 W 22
Hunts S. of the Widow Bray on the N.
Bk. C. p. 55.

Plat of Sec 29 Tp. 15 N., Range 2 West.



For Hugh Wilson and others. Cen. of the SE¼ established st Promised

	Poplar 24 N 29½ E.	67½
	Hickory 18 S 19½ E.	91.
Cen. S. NE¼ st 12x14	Sugar 16 - S 43½ E.	55½
	Red Oak 40 - N 73½ E.	48½
Cen. S. NW¼ st. 8x10	Pin Oak 18 - N 58½ W	31½
	Beech 7 - S 41 E.	60½
Cen. N. NW¼ st.	Huff's Cor.	Bk. C. p. 144.

John and Rachel Bishop's Estate.

Cen. W. SW¼ st.	Beech 10 - N 40 E.	54½
	Grey Ash 6 - N 88 E.	122½
4. 7 or 47 Rds. S. Cen. W. SW¼ st. line	Stone 8 S 80 E	51½
	Beech 10 - N 31 E.	72.
Cen E. SW¼ st.	W. Oak 30 - S 78 W	25
	W. Elm 10 - N 24½ E.	32
47 Rds. S. Cen. E. SW¼ st.	B. Walnut 6 - S 29 E.	39½
	Beech 16 - N 30 W	10
Cen. SW¼ st.	Hackberry 20 - S 82 E.	45½
	Beech 20 - N 65 E.	45½
47 rds. S. Cen. SW¼ stone	Beech 15 - N 16 E	11
	Elm 14 N 8 W	69.
NE Cor. SW¼ st.	W. Oak 36 - N 84 E.	147½
	Beech 18 West	176½.

(note) or Supplement, Mch 11 & 12 - 1847.
Believed to be Joseph Newsom's Lot of the Bishop Land.

NE Cor. NE¼ st 8x16

NW cor. st.	Hickory 16 - S 84 E.	43.
	W. Oak 28 N 54 W	75½

SE cor. st. 8x12

NW Corner. Lynn 12 - N 75½ E. 61½
R. Oak 24 N 58¼ W 100
BK. C. p. 197.

Secs. 29 & 32 1. Walnut 22 S 1½ W 22
Hickory 10 - N 65½ E. 77.
2. Lynn 22 N. 46 W 37.
Beech 8 S. 44 E. 42.

Edith Jeffrys Sarah Hunt and Price H. Fellows part of the SW¼ of Sec. 29. and part of NE¼ of NW¼. in Tp. 15 N, 2 W.

Commencing at the NE cor. of said ¼ ¼ and running N. 33 R. Thence W. 87¼ Rds.
Thence S 33 R. " E 16 of Cen.
N. of said NW¼ " S to the S. line
of said ¼ ¼ " E. to " Cen. E.
of said NW¼ " N " Beg.
Cont. 5a more or less.

BK. C. p. 259.

For Grass, Granler and Hunt. N from Cen. of Sec. 41 Rds.
st. 15X15X10 Oak stump 30 - S 69 E. 31
N from Cen. S. of NE¼ - 41 Rds.
st. 8X10 B. Walnut 6 - S 42 E. 72
Do 4 - N 70 W 36¾
N. from Cen. S of NE¼ - 81 Rds.
st. 20X10X8 Beech 10 S. 63½ W 55
Poplar 20 N 67½ E. 125

Beg. at the Cen. of Sec. 29. Thence E. 10 rds. Thence N 10 Rds. " W 16
" " S 10 " " E 6
" to Beg. Cont 1a.

10 Rds E of Cen. of Sec.
small walnut S 11 W 25

Thence N 10 Rds. Beech 15 N 85½ W 60
" E. 16 " Do 16 S 46 E 25½

Plat of Sec. 30 Tp. 15 N., Range 2 West.



½ mi. Post on N.	Rel. old trees down but		
sufficiently plain.	Beech 20	N30W	35
	Poplar 6	S38E.	41½
NE Cor. of Sec.	Rel. Old trees gone.		
	Walnut 22	S. 1½W	22
	Hickory 10	N65½E.	77.
NE ¼ Cen. N.	Poplar 20	N53/4E.	84
	Do 22	N67W	109.
SE ¼ Cen. S.	Red Oak 28	S70½W	33¾
	Swamp Ash 15	S25½E.	53.
½ mi. Post on E.	Rel. from 1 Hickory Stump.		
Axe mark plain	Lynn 22	N46W	37
	Beech 8	S. 44½E.	42
½ mi. Post W.	Beech 10	N70½E.	18
	Do 26	S5E.	6.
Cen of Sec.	Beech 10	N55E.	93.
	Do 12	N14W	102½
NW ¼ Cen. S.	Walnut 5	S56E.	60
	Do 36	N21½W	63.
NW ¼ Cen. S.	Beech 16	S56½E.	55½
	Do 18	N5E.	64½
SW ¼ Cen. W.	W. Oak 22	N75W	21
	Beech 17	N. 49E.	25
		Bk. C. of 93.	

S of NE cor. of W½ of SW¼ = 40 R. 17 L.
Ash 30 S86W 6.
Thence W 66 R. 17 L. to line 40 R. 17 L. S of Cor.
B Walnut 8. N89¼W 210
In Outnam a cor. 34 Rds. S of NE cor. of E½ of SE ¼ Sec. 25-15-2W
B. Walnut 8 S64W 226.
Thence S. 37¼ R. Mulberry 6 - S4½W 126.
" W. to within 16 R. of the W. line of ½ ¼
Beech 18 - N86W 14½
" . W 60 rds. Beech 18 S57E. 35

	Beech 18 N 35 E	33
Thence N 20 rds.	Sugar 16 N 2 W	84
" E 16 "	B. Oak 15 - N 63½ W	77
A corner 34 Rds. S of NW Cor. of the 23 R.		
of the 80	B. Walnut 5 - S 10 E.	58
	W. Oak 36 S 53 E	24

BK. C. p. 309.

Lots for Will and Fing in Reno. See BK. C. p. 380. From the E¼ mi stonee to SW cor. of Lot. 21 is 6.75¾ C.

SW Cor. Lot 3 Reno.
st. 6X15X17
NW Cor. Lot 3.
st. 4X7X14

Partial Description of the Town of Reno. Survey beginning at the E¼ mi Post Sec. 3. which is 1 3/4 R. from Cen. of the R. Road which bears S. 56¼ W. S side of 149½ ft. wide and N. side 3 Rds. Thence W with line 11 Rds. 15 L. to R. Road West line. Thence N on line from ¼ mi. Post 6 Rds. & 15 L. to N. line of R Road. S. line of Lot 2 is on street. Line S from W line of 4 S of street at Road 5 R. to RR. Thence with RR line S - E 10 Rds. "
W 8 R & 18 L. N. Lot West. West line 7 R & 5 L
Thence an alley 10 W. line of 7 Rds. 12½ L.
W. Line next Lot 12 R. Thence W on other lots. W line 14 R 5 L. (5 Lots) Thence S. 30 ft. of E. line of land from 8 R. 8½ L. to a point 149½ ft. S. of Cen. of RR.

BK. C. p. 324

Plat of Sec. 31 Tp. 15 N., R. 2 West.



Cen. N of W½ of SE¼ W. Oak 40 N 29 E. 52
Beech 10 S 6½ E. 29½
Thence S. across the ¼ on S line
Hickory 15 S. 55½ W 59
Beech 10 N 72 W 96
Jno Newman & Henry Coat. BK C. p. 27.

Meeting House Lot. part of the E½ of SE¼ Sec. 31-15-2W. Beg. 13 p. N of where the town line crosses the Sec. line on the N. of town. Thence N. on Sec. line 4 poles. Thence W 9 p. & 16½ L. Thence S 4 p. Thence E. 9 P. 16½ L. to Beg. Cont. 38.64 poles.
BK. C. p. 113.

Jesse Elgan NW cor. Rel. 1 stump plain.
R. Oak 24 - S 69½ E. 168
Beech 18 - S 21 E. 132½
Thence E. 66¾ p. to Cen. Hick 18 - N 81½ W 8
S. Ash - S 85 E - 20
Elgan's SW Cor. Beech 18 - S 71 E 33
Do 26 - N 33¾ E. 37
W½ mi. slt.
Thence E to Elgan's SE Cor.
Beech 18 - S 54 E. 46½
Elm 26 - N 84½ E. 13.
Thence E. 66 5/6 p. to Sec. Cen. for reference to Surveyor. Beech 4 - N 54 W 9.
Do 7 - N 29 E. 13.
BK. C. p. 49.

Enos Blair part of the E½ SE¼ Beg. at a st. at the Cen. of SE¼ on S. Thence E. on the Sec. line 27 p. 4 L. Thence N. 14 poles 12 L. Thence E. to the Town line 9 p. 4 L. N on the line of an addition by Henry Coat 9 p & 21 L. Thence E on a line of the addition 5 P. 21 L. " N 134 p. 17 L. Beech 4 - N 86½ E. 19½
Do 18 - S 10 W 29½
Thence W 41 p. 17 L. Sugar 14 - S 59 W 24
Hickory 16 N 75 E. 21
Thence S. to Beg. cont. 40 a. (All mn with sec. bearing) BK. C. p. 113.

Stanley's Lot. part of E½ of SE¼ Sec. 31-15-2W Beg. 9 poles N of where the Town line crosses the Section line of the N. of Town. Thence N. on Sec. Line 4 poles. Thence W 9 poles 16½ L. Thence S. 4 p. " E 9 " 16½ L. to Beg. Cont. 38.64 Poles. Bk. C. p. 113.

Estate of A. N. Mason (Deceased).
Wallace Snowden. Snowden's Tract commences 12 ft. W of the NW cor. of Blk No. 4. in the original Town of West Milton or Coatsville. Thence N with Sec. Bear. 9¾ R to a stone. Thence W. with Sec. bearing 7. R. to a st. " S " " " 9¾ " " " " E to Beg.
Hunt's Tract commences 7 Rds. W of a point 12 ft. W. of the NW cor. of Blk. No 4. in the original Town of West Milton or Coatsville. Thence N 9¾ Rds with Sec. Bearing. Thence W 5 rds. with section Bear. " S 9¾ " " " " " E to Beg. " " "
Each corner marked with a stone.

Remainder of tract belonging to the Estate of A. N. Mason deceased. Com. 12 Rds. W in the Sec. line or bearing of a point 12 ft. west of the NW corner of Blk No. 4 of the original Town of West Milton or Coatsville. Thence N. with section Bearing 9¾ R. stone. Thence with Sec. Bear. (?) and — Rds. " S " " " 9¾ R. to a stone

17¼ Rds. N. in the Section bearing of NW cor. of Davy Walter's mill Lot. Thence E. with Sec. Bear. to the Beg. Each cor. has a stone to mark the location.
Bk. C. p. 192.

Cen. N. of W½ of NE¼.
st. 28 X 18 X 12 Beech 12 - N 23 E. 15
Elm 30 - S. 60 E. 63½
Thence S. to the cor. New Witness.
st. 16 X 11 X 7 Beech 10 N 32 W 21
Do 14 N 70½ E 37
Bk. C. p. 313.

Goshua Brown. Lot Begins 80 rds. E of W½ mi. Thence E. 27 Rds. B Oak 24. N 39½ E. 37.
E. from W½ mi. 80 R W. Oak 24 - N 52½ W 91½
Thence S. 71½ Rds. Thence E. 27 rds., cutting off 12 a.

SE cor. sec. 31 Maple N - E. 40½ ft
C Poplar N - W 39¾ "
R R Iron 32 in long.

West milton on the I and T. H. Road
The Cen. of the Town is the SE cor. of Sec. 31 - 15 - 2W. 99 L. E of which is the S. corner.
NE cor of Town Beech 15 - N 63 W 10½
Do 14 N 65 E. 20½
SE Cor. of " Beech 10 S 52½ W 11
Do 8 N 63½ E. 6¼
Town is 36 poles square. All alleys are 12 ft. wide and streets 66 ft. wide. All lots front 60 ft. and tail 120 ft. The foregoing town was laid out or surveyed for Henry Coat, Amanuel Edwards and John mason in Harvest 1850 and lots sold out the day before Morrisville was

B.K.C. f. 53.

Coatsville Corporation in secs. 29 & 30 - T. 14 and 31 & 32 T. 15 N., R. 2 W.

Beg. 8 R. W of SE cor. of the W½ of SW¼ of Sec. 32 - 15 - 2W Thence N 18 Rds. Thence W with N line of Haskel Addition to town 27⅓ rds. Thence N on Crew's line 13⅓ rds. Thence W with Crew's line 11 Rds to NE Cor. of School Lot. Thence W 20 rds. Thence N ¼ Rds. Thence W 13⅓ rds to Sec. line Thence W. 9⅓ rds. Thence S 4 R & 6 L. to Gambold's SW cor. 42 rds. 16½ L. in all 29 rds. & L. to a post ranging with the W. line of the Alley

Thence W. 45 Rds. Thence S 26 rds. 16 L.

" W 38 " to E. line of R R Street in Blair's addition to West milton. Thence 10 Rds. further to W line of Blair's add. Thence S with W. line of Addition to S line of R R. 37 Rds 10 L.

Thence N 76 E. (Var. 4.) 26 Rds. 10 L. to Cen. line of NE¼ Sec. 6. - 14 N, R. 2 W. Thence S with said line 10 Rds 15 L.

" E 74 3/4 R with S. line of Phillip's add.

" S 6 rds. Thence E 7½ Rds. to a Road E. of Sec. line. Thence N (R. E of Sec. line) 6 rds Thence E. 75 rds. Thence N 58 Rds. to a line in Range with the N. Haskel add. Thence W 9 rds. to NE. Beg.

B.K. C. f. 316.

Plat of Section 32 Tp. 15 N., R. 2 West.



School House Lot in SW cor. of E½ SW¼ - 32 16 x 10 poles long N & S.

NW Cor.	Beech 12 - N47½E	57
NE "	Sugar 12 - S45E.	10½
SE "	Hickory 18 - N16W	53.

Bk C. f. 58

School House lot in W½ of SW¼. Commencing 5 rds. 17 L. N of NE cor. of original Town Plat of West Milton. Thence E. 15 R. stone
" N. 8 R. "
" W. 20 " " Thence E. 5 rds. to Beg. Cont. One a. more or less.

Bk. C. f. 186.

E½ mi. Post. st. 14 x 9	Beech, 4 - S46E.	18
	W. Elm 22 - N46W	80
Last ¼ Sec. Cor. S. Rel.	B. Walnut 20 - S75½W	130
NW Cor. Sec.	W. Oak 15 - N7E.	20
	Poplar 30 - S6W	25
N½ mi. Post Relocated		
st. 12 x 9.	Burr Oak 6 - S22E.	33½
	Buckeye 6 - N35W	30
Sec. Cor. Prom. st.	Beech 12 - N 15¼W	59½
	Do 13 S17W	45½
Cor. E Cor. small R.	Beech 12 S5½W	40½
	Do 10 - N4E.	27.

NE Cor. Sec. st. 18 x 8 broken at top.

Cor. N. NE¼ st. 18 x 15	Beech 18 - S7W	23.
	Do 6 - N23½E.	14½
Cor. N. Sec. Cor. st. 18 x 20	Beech 20 - N15W	30
	Do 8 - N85W	2.
A corner 56½ Rds. N. of Sec. Cor. for		Jno. Edwards
st. 9 x 10	Beech 14 - S45½E.	33½
	Do 18 - N79½W	12

W. with sec. bearing from SE cor. of NE¼ of NW¼ 63 R. 4 L.

Line st. 22 x 13	Beech 12 West	12
	Do 22 S86E.	30½

Thence W to Sec. line.

st. 15 x 12	Sugar 18 - N89½W	23½
	W Oak 18 N82E.	32
Cor. W Cor. st. 18 x 20	Beech 15 - N32½E.	42
	Do 12 - S68W	51
Thence N. 56½ R. st. 18 x 10	Hickory 16 - S25½E.	12
	Beech 18 - S70¾W	29½
Cor. S. SW¼ st. 18 x 10	Beech 24 S89W	4
	Do 12 S86E.	29.

Bk. C. f. 18.

Beginning in Sec. line on S. side of Sec. 32. 2½ C E of the E. Boundary line of the town

of West Milton. Thence E. 2 & 31 C. Thence
N 4.33 C. " W 2.31 ch "
S. 4.33 ch to the beg.

Beginning at the S E cor. of the above Lot. Thence E. 4.62 ch. Thence N. 4.33 ch.

	Oak 16-S 50½ W	52
Thence W. 4.62 ch.	Sugar 6- N 8 W	112
	Beech 6- S 50 E.	123½
" S. 4.33 "	to the Beg.	

Bk C. p. 154.

Survey for J. Phillips and W. Branch Friends Property. My note book being lost I state that I placed a good stone on the line between the E½ and W½ of SW¼ on the N. line of the Friends' Property. Also a stone at the NW corner of said Property. " " " " NE " " the School and meeting House Lot. Then I think it is 4 rds S. pt. at an old cor. the stump being there.

Thence E. I believe a stone and witnesses. Trees by Joel Phillips at the S E cor. of the Graveyard.

NE Cor. of pt. 16x5	R. Oak 30 N 65 E.	33
Graveyard pt. 15x10x6		
Thence W 5 R. stone		
" N 4 " pt. 15x10x9	Beech 20- S 88 E.	26.
" W to line 20 Rds. W of S. line.		
pt. 30x18x9.		
" W 8 R. pt.	NW Cor. of meeting House Lot.	

Bk C. p. 290.

E½ mi. Rel. from wit. trees.

pt. 8x12x24	B. Walnut 20 S. 75½ W	130

NE cor. supposed to be lost but found and verified and a new wit. taken.

pt. 8x10x18	Water Elm 5- N 77 W	51

S. D. Edwards and B. Herrod, Surveyors.
Nov. 29-1899 W. F. Franklin S. H. Co.

Amanuel Edwards Addition to Coatsville.
Beg. 12 ft. S of N E cor. of the old part of town. Thence N. 85 E 25 p. 13¼ L. Thence S. 5 E. 16 p. & 20 L. Thence S. 85 W 25 p. 13¼ L. " N. 5 W. 16. 20 L. to the beg. The first 10 poles. & 13¼ L. at b cuts off 176. 90 sq p. The E line of the same lot is 16 p. & 20 L. being 2 sides of an oblong square. The remainder of the distance which is 15 p. E & W and the E. line N & S. at C is 16 p. 20 L. which is 2 sides of a square. Estimated to contain 252 sq. poles. Note: The last named lots of land lay in the W½ of the SW¼ of Sec. 32- 15. 2 W
Eldred Huff. S. H. Co. Bk C. p. 90.

G. W. Hastell's addition to West Milton. It being part of the W½ of SW¼ Sec. 32 15-2 W. Beginning on the E. line of the original Town and where said line crosses the Sec. line. Thence E. 53 p 15 L. to within 8 Rds. of the Cor of W½ ¼. Thence N 11 Rds. Thence W 53 R 15 L. to N E cor. of Town.

Thence S. 18 R. to Beg. and laid out as shown in the above plat.

The foregoing addition was laid off Apr. 1869 for G. W. Hastell and acknowledged by him, Wm. Crews, and Martin Wright, they holding a strip on the N. part or alley. All lots front N & S. 60 ft and tail, 20 ft. except Lot No. 1 fronts 42 ft. off the W side, leaving 18 ft

off the W side thereof to be connected with the E. alley of the Old town. The alley running N & S and the alley on the S. are each 15 ft.

The Alley E. 14 ft. & N. alley 12 ft. J
Job Hadley Surv.
B/C C. f. 291.

Survey for Henry Wiseheart
E ½ mi. Rel. from W. Walnut wit stone planted N.E. Cor. sect. 32 Stone found & witnessed.
Water Elm 12-N 77W 51.

Plat of Sec. 33 Tp. 15 N., Range 2 West.



Hegetia Mathews.

W½ NE¼

Sugar 10- S3W 22
Beech 13- N85W 32
Beech 20 South 3½
Do 8 S78W 23
BK. B. f. 173.

20 Rds. E W½ mi. post.
st. 15X12 Beech 14- N3E. 23.
W. Ash 15- S3W 44

20 Rds. E. SW, Cor. See
Flat st. 24X15 Hickory 36- S21½E. 24
Beech 18- S43½W 37½
BK C. f. 18

40 poles W of E½ mi. post Rel. Old stumps.
standing st. 8X10 White Walnut S56W 71½
Thence S. 75 f. Elm (gone) 12- N3W 133
st. from W. Walnut 8 S8E. 33½
where the stump is.
Thence E 40 Poles Beech 18 S15E 20
Do 12 N25W 11
" S 50. to Cen. E of SW¼ Sec. 33.
Hickory 18- S37E. 44
Sugar 20- N76E. 24
E in Sec. 34- 27 Poles.
Elm 20 S. 18½E. 153
S. Ash 20- S32W 18

The Cert off the Sec. 33 Cont. 183¼ Acres.
And that off of Sec. 34 Cont. 133¼ Acres.
June 1849 BK. C. f. 31.

Cen. ~~NW¼~~ N. W½ of NE¼.
st. 15X10 Beech 16- S. 16½W 21
Hickory 24- N35½W 33½
Cen. S. W½ of NE¼
not well set st. 8X12 Beech 13- S36W 84
Do 18- S12E. 65

W of N½ mi. 30 poles & 1 L.
st. 10X13 Beech 12 N58W 8
Sugar 10-N84½E. 17
SW Cor. of the 30 a. - 30 poles of Sec. Cen.
st. 15X13 Beech 18-N48E. 32½
Hickory 18-N2E. 58
BK. C. p. 66.
Survey for Eli Phillips.
Beg. at the Cen. N of W½ NE¼ and running E. 78 R. to st. Beech 14-S40E. 130½
Thence S. 16W 22½0 R. in bed of Creek.
Water Beech 4-N83E 61½
W. Hickory 10-S54E. 82.
Thence W. with Sec. bearing to W. line of E½ W½ NE¼ of Sec. st. Beech 14-N45E. 30
Do 14-S37½E. 50.
Thence N. to Beg. Estimated at 10 a.
Also beg. at SW cor. of 10 a above and Running E. to SE Cor of same.
Thence S 16W 11⅘ Rds.
" S5W. 37¼ Rds. Thence S51E. 15 Rds.
" S3W 37. " Hackberry 20-S11W 29.
B. Walnut 36-S68E. 52½
" S13W 23½ rds. to S. line NE¼ of the Sec.
Beech 10-N5W 54
Sycamore 30-N39E. 130
Thence W to Cen. SW½ NE¼ of Sec. (where stone and stumps of former witnesses plainly visible. Thence N. in the Sec. Bearing to Beg. 137½ Rds. Est. at 49¼ a.
BK. C. p. 196.

Cor. of Sec. st. 12X6 Beech 16-S2E. 69
W. Walnut 10-S30W 68
Cen. S. Sec. Cen. st. 15X12 Beech 28 S 80½ E. 39½
Do 14-N54½E 122½

Cen. SE¼ st. 15X12 Sycamore Tapped q. E. 1 L
Cherry 2-N75½E. 8
Thence S. to R R line of
Line st. 18X4 about 50 ft. N of Cen. of SE¼.
BK. C. p. 26 L.
John Phillip's Tract 70 a out of the NE cor for. Milton Hadley is 14 Rds. E & W and 89¼ R. N & S.
NW Cor. same st. 10X8X7 Beech 20-S28W 42
Do 22-S27½E. 75
Thence S. at 4½ Var. 98¼ Rds.
SW Cor. st. 18X8 sq. Beech 15-S71½W 17
Do 18-S16E 42½
SE " stone BK C p. 328
Cen. N. SE¼ st. 10X12 Beech 20-S27W 61½
Do 20-S50½E. 86.
For Paul & Berry Swain. Beg. 24. 63 R. S of NW Cor. of Sec. Thence S. 38. 88 Rds.
stone Planted.
Thence E. 63 R. 4½ L. Thence N. 38. 88 Rds.
" W. 63 " 4½ " to the Sec. line.
To place of Beg. Cont. 15. 35 a. = (14. 45 a excluding of 1¼ Rds.
96 Rds. + 18 L W of the Cen. of Sec.
st. 10X15 White Oak 36-N13½W 122.
Cen. of Sec. by running & by old wit. & agreement. st. 6X10X13 stone 4X16X18 South 20 ft.
J. W. Trotter, Sur.
See plat
1. st. 6X10X12 Ironwood 12-N56½E. 9¼ Lks.
Elm 5 N37W 11⅙ "
2. " 3X10X18 Beech 15-N45E 42 "
Sugar 15-N47E. 42½ "
Beech 24-N38¾W 67 "
J. W. Trotter, S. H. Co. - 1898

Plat of Sect. 34 Tp. 15 N., Range 2 West.

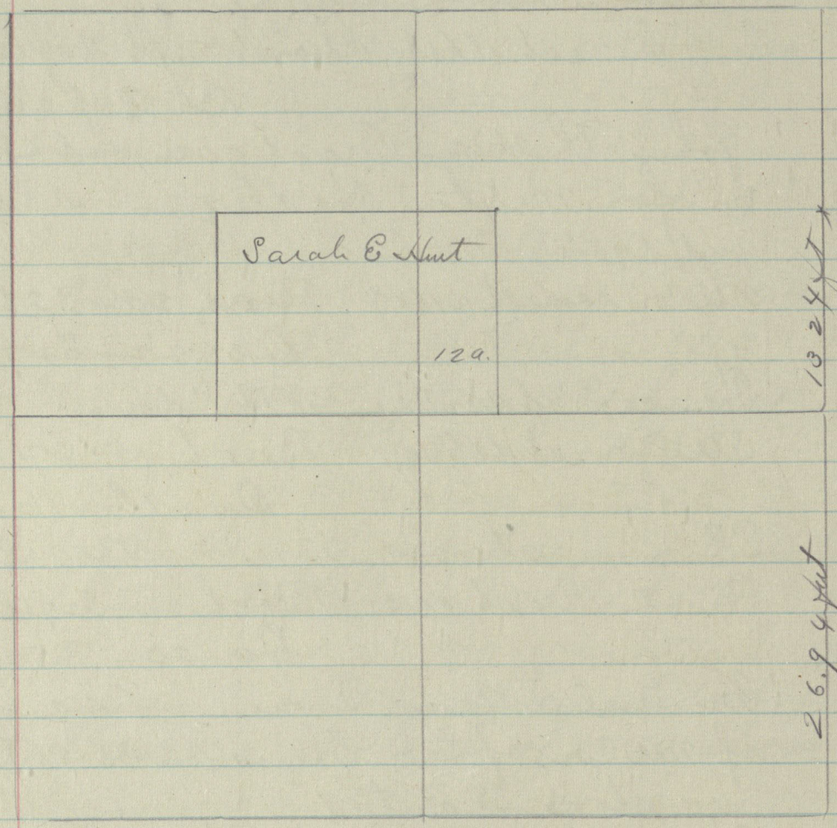

See 2 x 2 & 2 x 3 for add. to Amo.

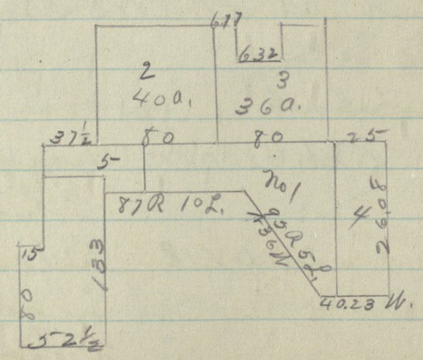

John Harrison 20 a off the E. side of W½ of NW¼.

NW ~~Corner~~ corner	Beech 14 - S30E.	29.
~~SW~~ "	Do 22 - N81W	12
SW "	Elm 32 - S18E.	12
	Beech 14 N50E.	20
	BK. B. J. 174.	
S. side of Spring town.	Beech - N22½W	4½
Thence S. 5R. 5L.		
E. Wright SW cor.	Beech 24 - S29¼E.	33.
	BK. C. J. 15.	

A piece off the S. side of NW¼ of NE¼. Beg. at the NW cor. of the Meeting House Lot. Thence N. 6R. 8L. Beech 16 S. 38¼E. 6.

	Do - N. 12E.	33.
Thence E. 25R. 7L.	W. Oak 20 - S37W	24½
	Do 36 - N24W	60½
	BK. C. J. 13.	

Beg. 54½ R. W of the SE cor. of the Sec. stone set before J. Morris.

	Beech 8 - N27½E.	13.
	Do 14 - N86W	16.
Thence with Sec. Bear 55 Rds. 17 L.		
st. good small	Beech 16 - S75W	57½
	W Oak 36 - N6E.	47½
Thence W. 40R. 23L.		
st. small	W Elm 26 - N44E.	17½
	Poplar 8 S23E.	53½
Thence N. 36 (6° var.) 95R. 5L.		
	Beech 6 - S8½E.	7.
	Do 20 - N69W	18
Thence W. to the W line of NE¼ SW¼		27
rds. S of NW cor. of said NE¼ of SW¼ on Reagans line	Beech 17 - N19E.	13
	W Oak 19 - S. 14½W	21½

The above tract contains about 80 a &

12 sq poles. if the original is full but I think it will lack a little. Bk C. p. 17.

A corner 55 poles W of the E 1/2 mi. Post
st 9X12 Beech 14 - S 54 E 34 1/2
Do 22 - N 9 1/2 W 36 1/2
Bk C. p. 52.

Sec's. 34 & 35 Cont. 40 1/2 R. N & S Sec. Cor. on the S. between Sec's. above.
Thence W 29 R. Thence N. 29 R 7 1/2 L.
Line st. 14X18
Thence E. 50 Rds. 1 L. to the cent. of the Springtown and Ano Road.
st. 10X18
Thence S. 32 Rds. 11 L. to the line of Ano.
" W on Town line 20 Rds & 14 L.
" N 2 R 20 1/2 L.
" W 1 R 6 L. to Beg.

A corner 29 Rds. W of the SE Cor. Sec. 34
st. 14X20 W. Elm 14 S 18 1/2 W 56 1/2
Do 20 - S 67 3/4 E. 97.
Bk. C. p. 172.

A cor. on the N. line of the RR 4 Poles N of the Section (34) line & 27 1/2 poles E of the Sec. line. Limest. 24X12
W. Walnut 10 - N 34 W 33
Beech 8 - N 45 1/2 E. 163 1/2

A cor. 27 1/2 S. E. of the Cen. W. of SW 1/4 smooth st. 18X9. and E. 15 poles further a heavy st. 24X18X14.
Thence N 80 P. to 42 1/2 S. E of W 1/2 mi. post of Sec. 34. st. 20X12X9. Beech 14 - N 6 W 60
W. Elm 16 - N 47 W 74.
Bk C. p. 264.

Wm. S. Benbow's Estate. Being the S 6 1/4 of NW 1/4 and the SW 1/4 of the NE 1/4 except 4 a. as shown in Plat and part of the S 1/2 of the Section & called on Order 36-40-45-65 a. But the Lot S. of the Cen. of the Sec. appears to overrun 55 a.

The Widow's Dower begins W of the NE cor of the Track S. of the Road
37 R. 3 L. Thence W on line 115 R & 6 L.
Thence S. 27 R. " E. 55 R. 17 1/2 L.
" S. 36 E. 95 R 3 L " E 3 R. 21 L.
" N 104 R 11 L. to the Beg.

The youngest child's part. Lot No. 1 in the Plat begins at the NE Cor. of the tract. Thence W 37 R. Stones 2 or 3.
Thence S. 104 R 11 L. Thence E. 37 R. 3 L.
" N on line 104 R 8 or 11 L.

Also 10 A. as follows.
Beginning at Cen. W Cen.
Thence W 37 R. 5 L. Thence S. 20 R.
" E. 37 " 5 " " S 7 R.
" E 31 " 17 1/2 L. " N. 27 "
" W 31 " 17 1/2 " to Beg.

The Widow's NE cor. and small stones S. of the road under the joints of the fence. Then SE Cor.
st 15X11X9 Beech - S on line 125
NE Cor. small st. in the road.
SW cor 6X4X4 Beech 20 N 85 W 38 1/2
~~SW cor~~. Do 22 N 7 1/2 E 25
Thence E 55 rds. 17 1/2 L. at old wit. stone. The ten a for timber for youngest child
NW cor.
stone

Thence S. 20 Rds 9X6X3 Beech 15 S 43 E. 94
W. Oak 24 S 75 W 116
Thence E 37¼ Rds 8X6X4 Beech 10 Sons line 24
" S 7 R stone
" E. 31 " 17½ L. to widows SW cor.
stone set at what was ordained
as Eli Phelip's old Cor on the N
The Widows N line 115 rds. 6 L. E.
line 104 R 11 L. S line 3 R & 23 L. SW
runs N 36 W 95 rds & 5 L. S. on West 55
R 17½ L. and West 27 rds of the 10 a
on Wis 20 rds 6.75 C. E.
Cen. See. N. 68 R & 22½ L. E. 27 Rds SW
line 37 rds & 5 L. Line st 19X10X5 -
a whole through one side
SE line is 31 R 17½ L. off set 7 rds.
Line 19 S 48½ 26.
Amounts as set off to each share
claims 16.73½ C. E Cen. sec.
The widow 34.53 a. Wiatt 40 a.
Line st. 22X9X7. S 25 Lks.
The youngest child is 34.21 French
39.66 a.
Charley 36.00 Small 184.40
Bk C. f. 299.
Cen. E. NE¼ st. 24X16X12 st. 19X10X6 - S. 41 W 27½
NE Cor. of Sec. st. good St. buried in the ground
S 86 W 100

a Cor. 24 Rds. E. of Cen. N of Cen.
Beech 30 - N 28½ W 101
6.75 ch. E. Cen. W. NE¼
st. 13X7X9. stone North 24
Sec. Cen. found by measurement S. 80 R.
from Cen. W. NE¼ in line with a stake
1.85 C W. stone 27 R. S of E & W line thro

See. as located by line III.
in flat. st. 18X14X8 Beech 18. N 28¾ W 28
Do 21. S 10 W 66.
6.75 C. E Cen. See.
Line st. 19X10X5 a hole thro one side
Pine 19 - S 48½ 26
16.73½ C. E Cen. see.
st. 22X9X7 Line st. South 25

6. C. E. See. Cen.
st. 18X10X7 Stone East 75
6 C. E Cen. N Cen.
st. 14X9X3 St. East 75
Bk C. f. 380.
Caleb Hunt Heirs Survey for.
1. NE Cor. of School House Lot.
st. 5X20X24 NE Cor. Sch. House S 2 W 195 7/12
2. NW Cor. of Sch. House Lot.
st. 7X12X12 NW Cor. S.H. S 44½ E. 237 7/12
3. SW Cor. of Sch. House Lot.
st. 8X12X12 Large flat st. S. 83½ E. 28 5/6
4. 38 R. W of SE Cor. of Sch. House Lot.
st. 5X12X24 stone East 35
5. 78 R. N & 55 R. W of S E Cor. of Sec. 34.
st. 7X14X17 B. Walnut 7. S 5 W 2 3/9 H.
Elm 6 - N 42 E. 3 5/12 "
6. Thence E. 320 ft. to
st. 3X12X27 Stone West 20 ft.
Thence N. 142½ ft. to the Cor. 38 Rds. W.
S E Cor. of Sch. House Lot.
7. E. from Cor. No. 6. 109 ft. which is 26 rds
E of Cor. No. 5. st 9X9X24 St. South 20 ft.
E½ mi. Sec 34 st. 9X13X21 st. N. 28 W 20 "
Do S. 29 W 21¾ "
55 Rds. W of the E½ mi. sec. 34
st. 7X15X27 stone S 86 E 67½ "

597 ft. S of E¼ mi.
St. 4X9X18 Stone N15W 22 ft.
Thence E. 52⅓ ft.
St. 9X10X18 Stone S28E. 23⅓ "
Thence S. 289 ft. St 10X10 which is 24 5/12 ft. E. of the NE Cor. of the Sch. House Lot.
Stone S. 56½ W 29½ "
which Wit. St. is 16½ ft. S. of NE Cor. of S H. Lot.
48 rds. E. of Hira Kendall's NW Cor.
St. 6X11X17 Elm 18-N63E. 36½ "
Do 14-S68E. 37½ "
Thence S. 10 Rds.
St. 5X10X17 Elm 24 N68¼E. 13 "
These last two corners are corrected from an old survey by Gregg's by the consent of Kendall
J.W. Trotter.

A. St. 8X16	Beech 26-N39½W		55
	Sugar 18-N38½E.		82½
B. " 8X8X16	Sugar 8-N9E.		56
	Do 8-N6½E.		29½
C. " 15X16	Stone	West	96.
D. " 7X15	Stone	East	96.
E. " 8X10X16	Maple 6 S12½W		238
	Do 6-S1¼E.		219½
F. " 8X14	Cder 8-N67W		3½
	Do 6-S1W		13½
G. " 8X10X14	Maple 10 N30W		62
	Do 6-N10E.		53½
H. " 10X15	Maple 6-N4E.		160
	Do 8-N10½W		163.
I. " 8X11X16.	Maple 12 N54E.		79½
	B. Walnut 12-N35E		100
J. " 12X16	B. Walnut 12-S32½E.		124⅓.
	Do. 10-S26½E.		130

K. St. 6X16X20	Grey Ash 14-S21E.		49
	Hickory 15-N33E.		60
L. " 5X14X21	Beech 20-N22½E.		78
M. " 8X8X16	Sugar 30-N5W		145½
N. " 10X10X20	Beech 24 West		317/3
	Do 24 N62E.		57.
O. " 12X20	W Oak 30-N39W		102½
	Beech 30 N44W		25½
P. " 6X6X10	Stone 16X16 West		20

N. B. The S. line of the above land is the N line of the T.H. & I. R.R.
Jan. 1896. Platted and Surveyed by J.W. Trotter S. H. Co.

Isaac Ratcliff- A survey for. 1895
Begin at a st. 7.08 C. S. of W¼ mi. Sec. 35-15-2W. Thence E. 40 5/4 ch. Thence S. 2.59½ ch. Thence W 3.25 ch. to—
St. 6X7X15 Stone North 66.
Thence N. 66 L. to a stone
" W 80 4/5 " " " "
" N. 1.93½ ch. to the Beg. = 1 a.
Also beg. 80 4/5 L. E & 9.67½ ch. S. of W¼ mi. Sec. 35. Thence E. 3.75 ch. Thence S. 2.66⅔ ch. " W. 3.75 C.
St. 8X15 Thence N. 2.66⅔ ch. to Beg. = 1 a.

Also beg. at a stone 80 4/5 L. E. & 12.34 ch. S. of W½ mi. sec. 35. Thence E. 3.75 ch. Thence S. 2.66⅔ ch. " W 3.75 "
to St. 3X9X15 Maple 10-S37W 41½
Do 6-S73½E. 32
Thence N 2.66 ch. to Beg. = 1 a.
5 ch. S of W½ mi.
St. 8X15 Stone South 208

7.08 ch. S of W½ mi.
st. 2X9X15 Ceder 10 - S 40½ E 69.
J. W. Trotter S.H. Co.
For addition to Amo, See Sec. 35.

Survey for W. W. Cosrur et al. Jan 25-1900
W. F. Franklin Sur. J. L. Morris & Claude
Henderson sw. chmen.
Cen. N. NE¼ st. 17X16X8 Maple 12 - N 82½ E. 12½
Maple 12 - N 10 W 9.
NE Cor. Sec. st. 15X8 stone West 100
Cen. NE¼ no st. st. 16X20X10 South 25
" 15X20X4 North 25

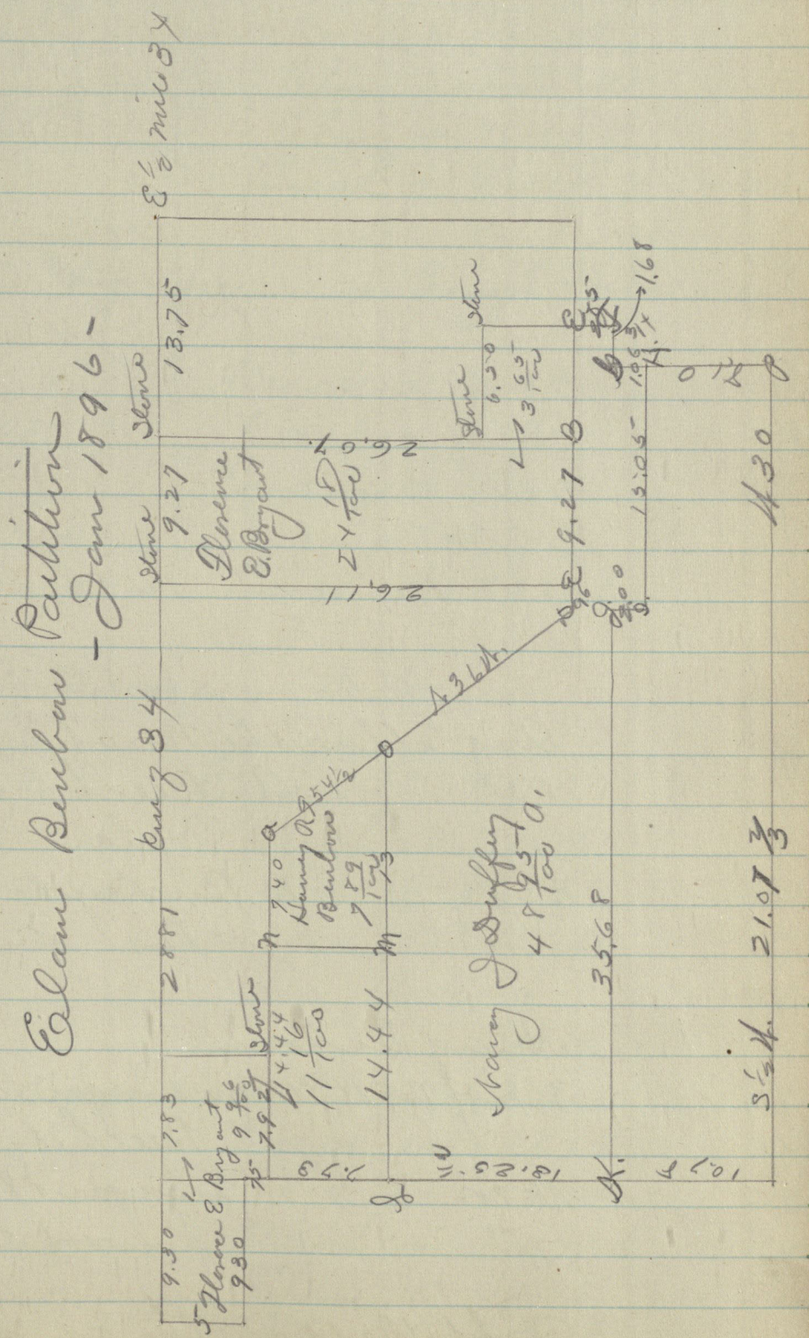

See pp. 113, 114, & 115, 189

Plat of Sec. 35 Tp. 15 N., Range 2 West.

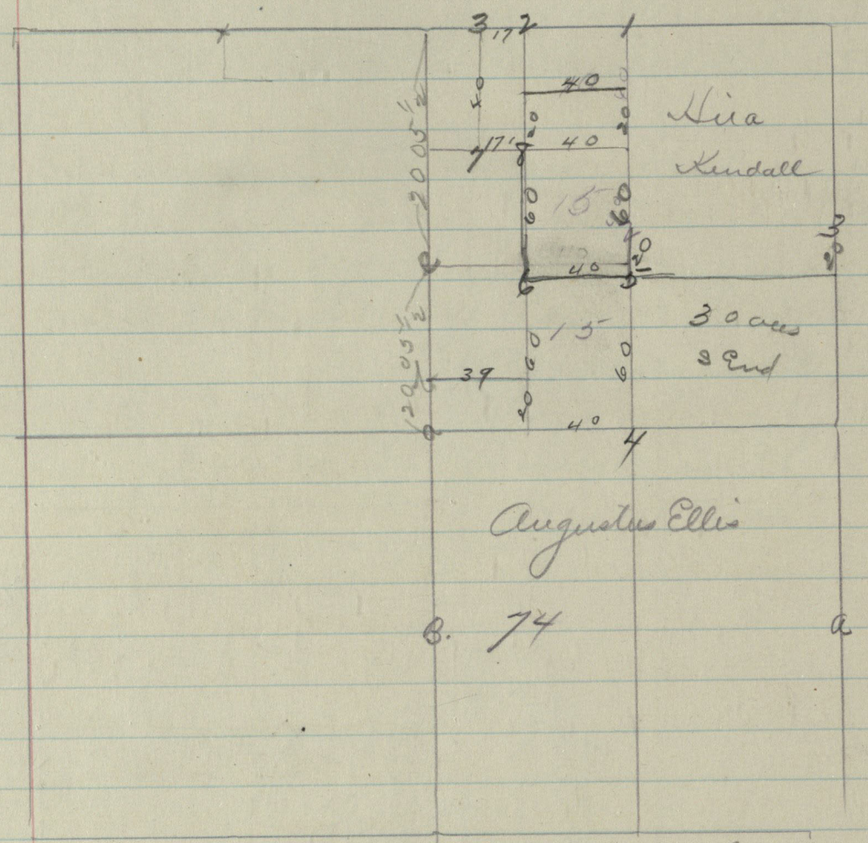
3
2
1
40
40
40

Steam Mill Lot. Commences at edge of Springtown, Cen. S. side. Thence E. 3 Ch. 53 L. to E. side of street.

W. Oak 46 - S 8 W 66

Thence S. 4 ch. 72 L. B. Walnut 30 - S 59 1/4 E. 62 1/2

Poplar stmp. 48 - N 63 W 16.

" W 5 ch 53 L.

stone Beech 16 - N 53 1/2 W 60 1/2

Elm stmp. 36 - N 21 1/2 E. 20 1/2

Thence N. to Beg.

Wm. Benbow Tan yard Lot. Commences SW Cor. of mill Lot.

Sugar 20 - N 28 1/2 W 51 1/2

Sugar 20 - N 67 1/2 E. 9 1/2

Thence S. 2 ch. 72 L. Thence E. 5 ch 53 L.

Sugar 14 - S 26 1/2 W 31 1/2

B. Walnut 24 - N 65 E. 66 1/4

Thence N. to the mill Lot.

Smith Shop Lot.

SE cor. Hickory 33 - N 34 W 13.

Sugar 20 S 19 W 35

Bk. C. f. 13.

a cor. S of SE cor. of Dist. Sch. House Lot.

Beech 6 - S 44 1/2 W 56.

W. Oak 28 - N 51 E. 72.

Bk. C. f. 75.

SE cor. of Springtown. Beg. at SE cor of Wm. Benbow's Lot.

Thence 24 f. Hickory 18 - S 36 1/2 E. 34

Sugar 10 - N 20 3/4 W 38

" N. 10 f. 22 1/2 L. Hickory 28 - S 7 W 15

Sugar 14 - N 35 1/2 W 25

" W to Benbow's Lot.

" S to Beg. Bk. C f. 24

A Lot for James Wright, or Moore to Wright.

Beg. at the S E 1/4 of NW 1/4.

Thence E. (at 5° Var.) 22 poles 3 L.

" N. 34 3/4 poles to Benbow's corner.

" W 22 " 3 L. to line

" S. 34 3/4 " to the Beg. Cont. 4 a. 128 sq. poles. Mch. 1850 Bk C. f. 48.

Commencing E. of the NE Cor. of Hunt's Addition to Springtown and running 8 R. 10 ft. P. Oak 18 - S 35 1/2 E. 69.

Thence E. on Sec. Bear. to the E. line of NW 1/4 of the Sec. Thence N 8 Rds. 10 ft. to S. H. Lot. Thence W to Beg. Bk C. f. 163.

S Newman's a lot. includes Lots No. 7, 8, 9 & 10 of Hunts Addition to Springtown and the portion of the Street and alley adjoining them and 23 L. W of them by 15 P & 20 L. N & S. Bk. C. f. 242.

Wm. H. Tush. In W 1/2 of NW 1/4.

50 P. 10 L. W of the E. line of said 1/2 1/4 at SW cor. of the old Springtown Lot.

W. Oak 14 S. 22 W 105 1/2

Thence S. at 4 1/2° Var. 11 poles. Thence S. 4 E. 20 3/4 f. in creek. Thence S. 13 W 24 1/2 f.

Lynn 14 - S 83 1/2 E. 34

Thence E. 23 poles. Bk. C f. 240.

SE of Springtown. Beg. 50 ft. S of where the W. line of the E 1/2 of SW 1/4 crosses the S line of Springtown or the S line of the

Thence E. 8 1/2 poles. Thence S. 3 poles.

" E. 3 " " N 3 "

" E 8 3/4 " " S 3 "

Thence E. 3 poles. Thence S 3 poles & 10 L.
" W 3 " " S 15 " & 20 "
" W 22 " & 2 L. " N 2 " & 6½ "
BK. C. P. 264.
The NE Cor. of the Baptist Meeting House Lot in the SW¼. St. 10X10X16
SE Cor. same Lot.
Cor. St. Boulder S 41 W 7

N. from NE Cor. of the Meeting House Lot 17½ Rds.
Cor. R. 8X10X15 small Rock N 10 3/4 E. 7.
Thence N. 8¾ R. " " S 5½ E. 4
" W 18¾ " St 6X8 " " West 22½
" S 8¾ " " NE Cor. Sch. House N 81¼ W 186.
" S. 17½ " " 10X8X15 NW Cor. mel. " S 50 E. 127.

Thence N. 21.09 Rds.
St. 15X15X16 Stone 12X12X6 N. on line 22
" E. 2 R. St. Sycamore 36-N 68 E. 70
" N 16 E. 15.97 rds.
stone Hickory 16-N 16 E. (TM) on line 87.
" W 32.12 R. stone all
" S. 14.6 R. to Beg. = 2.75 a.

The following described tract dedicated by Caleb Hunt for Public Highway, to wit: Beg. 48 Rds. E of the Cen. on W of NW¼ of Sec. 35. Thence S. 58 E. from True Meridian 152 L. Thence E. 210 L. (Bearing N 89 E) Thence N. 35° E (by the needle 120

For Caleb Hunt.
Part SW¼ of SW¼ Sec. 35. Beg. 4 ch. E. of Cen. of Walnut St. and on N. line of

N. alley. Thence E. 8 ch.
Elm 20 - N 36 E. 26
Thence N. 10 Rds. Elm 12 - S 83 E. 50
Elm 18 - N 47½ E 59
" W 8 ch. Thence S. 10 Rds. to Beg.
Cont. 2 a.

20 Rds S. of W¼ mi. - 35-15-2 W.
St. 8X15 Stone South 208

Caleb Hunt Heirs. A Survey for.
Lands S. of R.R. Begins 385 35/100 ft. E of SW cor. of the Sec. Thence N. 84 ft. to the Cen. of the R.R. Thence E. with Cen. of R. R. 573½ ft. Thence S. 88 ft. to stone. Thence W. 573½ ft. to Beg. 1 43/100 a. 305 35/100 ft. E. of SW cor. Sec.
St. 4X9X18 Stone North 35¾ ft.
Thence E. 573½ ft. to —
St. 14X24 stone North 53⅓ "

Description of 27.89 acre Tract.
Beg. at the Cen. of Sec. 35 30-15-N R. 2 W.
Thence S. 34.97 R. St. 8X12X24 Fl. St. South 17 ft.
" W 128.54 " " 8X9X18 St. East 30
" N. 10½ E. 18 12/100 R. to a Hickory
" N. 8 W 17 8/100 Rds. by old deed.
" E. 128.95 rds to the Beg. = 27.89 a.

Description of a 43 45/100 a. Tract.
Beg. 34.97 rds. S of the Cen. of Sec. 35.
Thence S. 52.47 rds.
St. 9X12X15 Beech 18-N 54¼ E. 63¾ ft.
Do 18-S 21¼ E. 74 "
Thence W. 133.92 R. St. 8X10X15 St. S 3½ R. or SE. cor. Baptist Church.

Thence N 4 R st. which is the NE cor of the Baptist Church Lot.
Thence N. 10½ E. 48.54 rds.
stone
Thence E. 128.54 rds. to Beg. = 43 45/1000 a.

Secs. 34 & 35. T 15 N. R. 2 W.

E. Benbow's Addition Lots in this addition are as indicated in Plat. Lot 4 lies W of and adjoining Shearer's addition. Blk. No. I is laid off conforming in every particular to Blks. Lots and streets of Shearer's Add. No. 2 lies between West street (which is laid off at right angles to Streets running E & W thro Shearers) and a line passing from a point on the Sec. line 29 rds. W of SE. cor of Sec. 34 T 4 R of Amo. N. parallel to the line of the original Town of Amo. BK. C. p. 203.

Description.

NE cor. R.R	A. Beech 9 - S 21½ E		20/4
	Elm 12 - N 84 E.		20/2
NW " "	C. Beech 14 - S 76 E.		18
	Do 12 - S 4 W		37.

All lots are 60 X 120 ft. and all alleys are 10 ft wide. All streets 60 ft wide except R.R. St which is 95 ft to the Cen. of R. Road. BK. C. p. 54.

B. F. Shearer's Addition to Amo. This addition lies W. and adjoining what is known as Scott's addition to the town of Amo. and N. of an addition formerly made by B. F. Shearer

It includes Lot No. 3 & 4 in Bl. 3. Lots 5 & 6 Bl. 4. Lots 1, 2, 3 & 4 Bl. 5. Lots 1, 2, 3 & in Bl. 6. Lot 1. Bl 7. & Lot No. 1 Bl. 8. all lots are 60 X 120 ft. All alleys are 10 ft wide. Vine and Sycamore streets each 60 ft wide. North st. 40 ft. wide Carpenter D. Sur. BK. J. 252.

6-14-20

Henry Coats Addition to Coatsville. Beg. 17 L. S of SW cor. of Saw mill Lot. Thence S. 72 W 16 P. 22½ L. Thence S. 18 E. 18 P. to R R. Thence E. parallel with the first line 16 P. 22½ L. to SW cor. of the Saw Mill Lot. Thence N. parallel with W line 18 P. to Beg. Est. to Cont. 2 a. And afterwards divided into ½ a. Lots. by running parallel lines N & S as well as E & W.

Beg. 2 poles N of SW cor. of 2 a. Lot. Thence S. 72 W. 16 P. Thence N 18 W 16 P. Being 2 sides of a square and this square is laid off into town Lots and numbered as shown in Plat. All lots front 60 ft. and tail 126 ft. All alleys 12 ft. The wedge Lot. is 3 P. 18 L. on N and tapers to 12 ft. on the alley. Expected to be given for street & not numbered.

For addition to Springtown See Sec I This Book. 113 and 114 to 115 & 189 & 235

Plat of Section 36 Tp. 15 N., R. 2 West.

Variation 5°30'

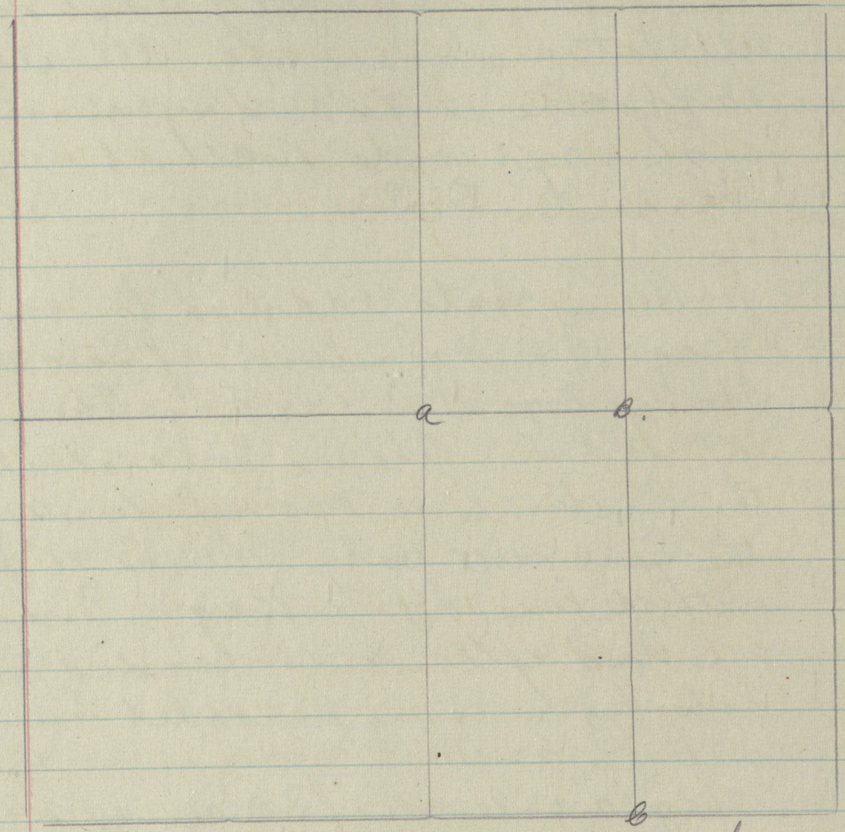

See Ams at Book & Book

W½ SE¼

NW Cor.	A. Hornbeam 6 - S 18 W	12½
	W. Elm 20 S 30 E.	13½

Job Johnson E½ of SE¼

NW Cor.	B. Beech 8 - S 30 W	12
	Pin Oak 22 - N 85 E.	10
SW Cor.	C. Sugar 20 - S 36 E.	18
	Do 24 - N 74 E.	15

Note. The Pin Oak at B. still plain Rock st. 14 X 8 BK. B. p. 176.

NE Cor. sec. 36. is st. set where stake was where gravel road was built

47 - S of other Cor.	Buckeye 3 - S 85 W	18

BK. C. p. 13.

R & N. Harvey and A. Hunt 110⅔ A off the W. side of the NE¼ extending into the SE ¼ sec. 25 to the line running from ½ mi. Post between secs. 25 & 30 to the Section Cor. on the E of the Town line 110 Rds from the W of said ¼.

NE cor. st. 10 X 12	Beech 4 - N 39 W	72½
	Ash 5 - N 42½ E.	55
	Ash 20 - S 42 E	52
SE Cor.	Elm 24 - N 75½ E.	48
	Do 16 - S 79½ W	80

BK. C. p. 11.

John Hunt Addition to Former Lot.

Beg at the SE cor. thereof

Thence E. 9 P. 11½ L.	Sycamore 54 S 30 W	24
	W. Walnut 6 - N 43¼ W	32½
" N 12½ W. 7 P.	Beech 18 - S 23½ E.	3.
	Sugar 20 - N 22 W	38
" N. 29 E. 17 P. about	Buckeye 20 - N 21¼ W	24
	Elm 18 - S 50¼ E.	22½

" W. 11 P. to the NE. cor. of said Hunt's former Lot. Thence S. and SW with Eastern boundary of said lot to Beg. Cont ¾ of Acre. more or less.

BK. C. p. 26.

NW Cor. of Sec. Relocated by agreement of Parties

	Buckeye 20 - North	97¾
	Beech 8 - S. 41 W	86.

½ mi. Post on the N. of Sec. 36 perpetuated from the Roots of original witnesses and old post st. 12 X 30

	Elm 16 - N 31 E.	143.
	S. Oak - S 58 E.	166

Cor. 50 Rds. W of ½ mi. post on the North

Round st. 12 X 15	B. Walnut 10 - N 22 W	378½

Cor. 50 Rds. W of Sec. Cen.
st. 6X10 W Oak 10-N85E. 7
Beech 10-S85W 25
Cor. 20 Rds. 1 L E of Sec. Cen.
st. 12X14 Beech 11-N71½W 9
Poplar 36-S15E. 29.
Cor. 20 R 1 L. E. of ½ mi. Post on the N.
st. 8X10 Beech 12-S71½E. 71½
Oak 10-S42½W 60
BK. C. f. 131.

Isacah and Sarah Sivage's Lot in John T. Hadley's Estate. Com. on the Sec. line E of ½ mi Post on the N of Sec. 36 at Johnson's Corner. Thence S. 89 Rds. W. Elm 16-S83W 76.
Hickory 16-N61E. 46½
Thence E. 89 rds. Thence N. 89 Rds. to Sec. line " W 89 " to Beg. Cont. 49 a. more or less.
Part of the NE¼ of Sec. 36.

Thomas and Mary Marshall's Lot in J. T. Hadley's Estate. Being part of the NE¼ Sec. 36. Beg. 20 Rds. E & 89 Rds. S of ½ mi. or N. of said sec. 36 or at Sivages SW Cor. Thence S. to S. line of said ¼ at Johnson's Corner. Thence E. on said S. line 90 Rds. to old Cor. set by Gregg's or Hadley. Thence N. to Sec line 160 R. to old Corner set by same. Cor. set 89 rds. S of this on said line.
Sugar 10-N50½E. 46.
B. Walnut 30 N4E. 46.
Thence W. 1 rds. Thence S 89 Rds. Thence W. 89 rds. to Beg. cont. 41 rds. more or less.
BK. C. f. 167

35 rds. S. Cen. S of NE¼.
st. 10X18 Elm 16-N58E. 106
Beech 14 S70E. 107.
BK. C. f. 236.

Robt. Harvey to R. N. Harvey. Beg at ½ mi. Post on W sec. 31-T15-NR1W. Thence E on line 62 rds. & 13 L. to the Road.
Line st. 9X6X3. Sugar 12-N37W 93.
O. Oak 40-N3½E. 65
Thence N. 21 R. 2 L. st. 14X9X4 Beech 8-N4½E. 78½
" W 112 rds. st. 20X15X12 W. Oak 30-S47W 13
Sugar 20-N9½W 74.
" S 21 R 23 L. to an old cor.
st. 10X8X4.
Thence E 49 Rds 13 L. to E ½ mi. Sec. 36-15R 2W. Thence N. 23½ L. to Beg.
Estimated to cont. 15 a. BK. C. f. 300

50 Poles off the E. side of the E½ of NW¼
Round Boulder as much as two men can lift.
BK. C. f. 101.

SE Cor of Sherley's Land.
SW Cor. of Weets Land and on the N. line of Harvey's land st ½X6½ Line st. 9X15. W. 20
BK. C. f. 397.

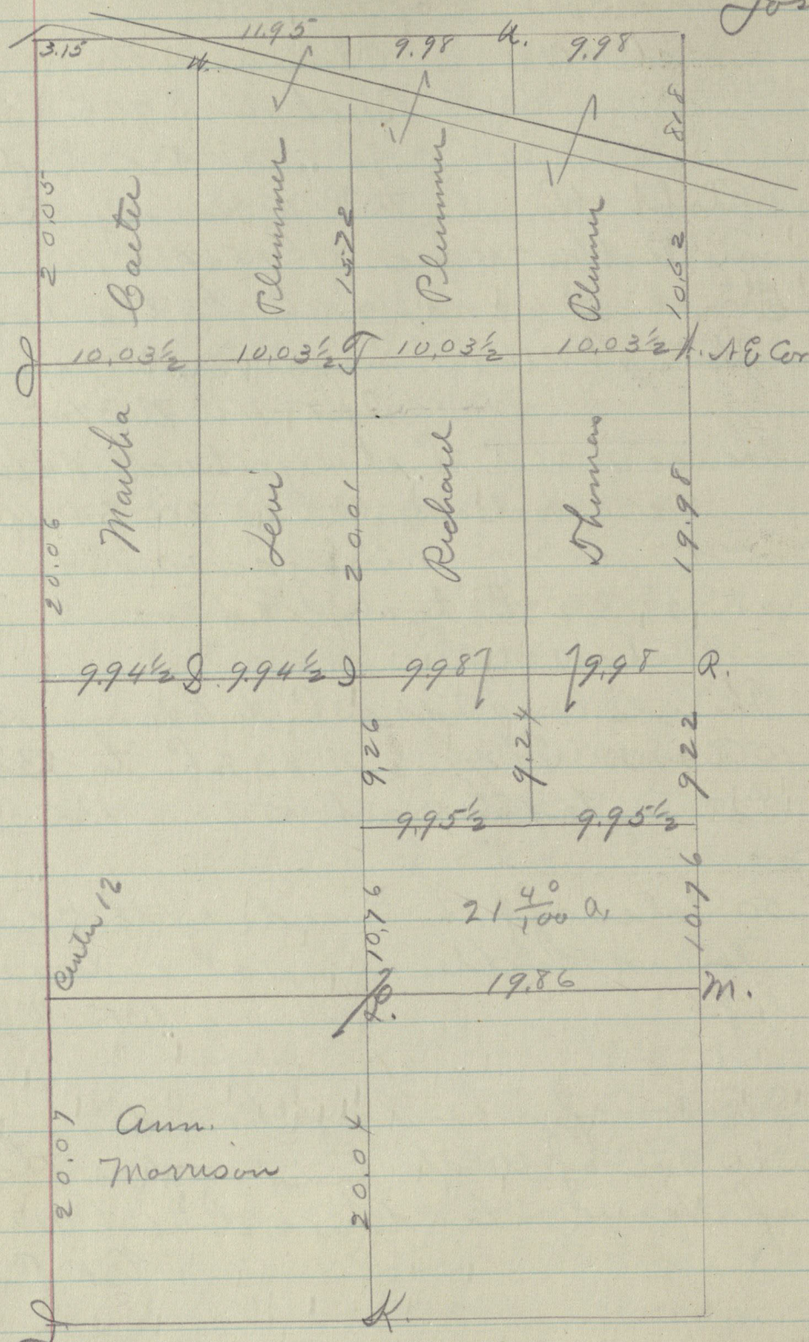
Joseph
3.13
11.95
9.98
9.98
20.05
Martha Carter
Plummer
Plummer
Plummer
10.03½
10.03½
10.03½
10.03½
N. NE Cor 12.
20.06
Levi
Richard
Thomas
20.01
19.98
9.94½
9.94½
9.98
9.98
R.
9.26
9.24
9.22
9.95½
9.95½
Center 12
21 4/100 A.
19.86
M.
20.07
Ann. Morrison
20.02
K.

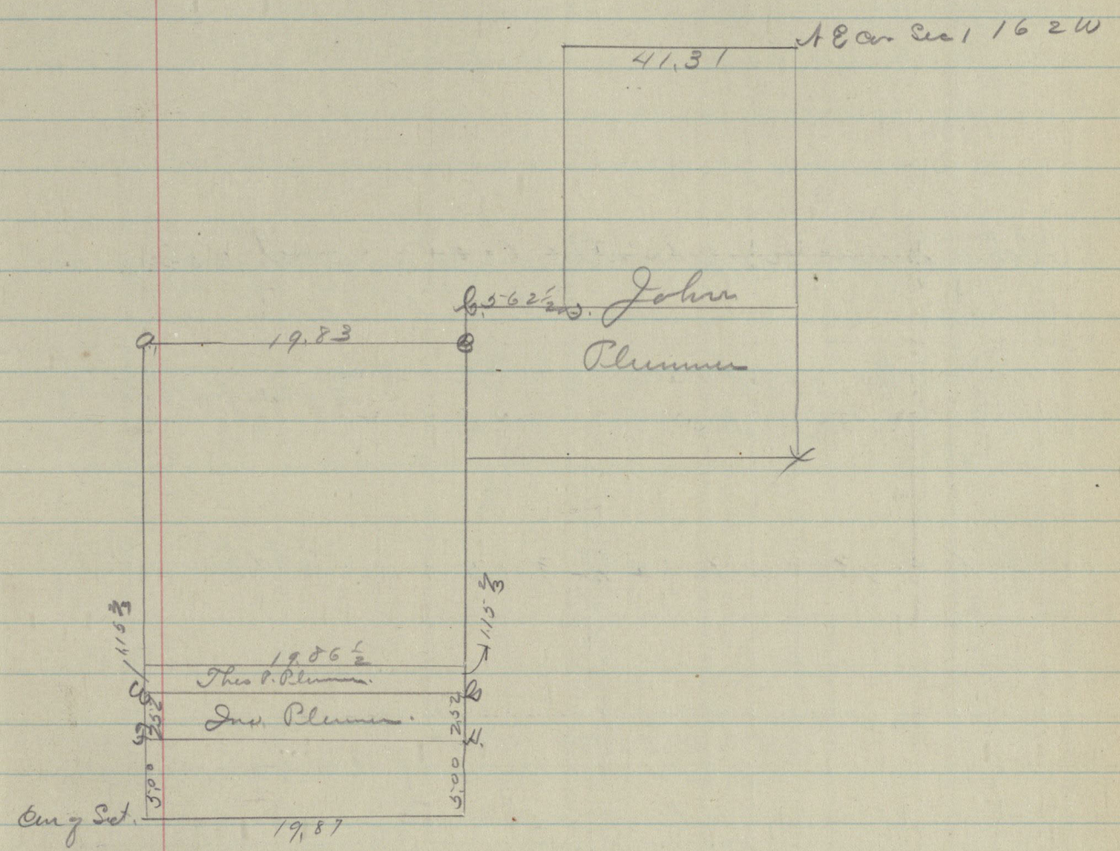
Plummer Partition 16 2 W.
NE Cor Sec 1 16 2W
41.31
9.62½
John Plummer
19.83
11.53
19.86½
Thos P. Plummer
Jno. Plummer
23.32
3.00
5.00
Orig Set.
19.87

Plat of Davis & Duckworth's Add to North Salem Ind
In Sect. 4-16-2 W.

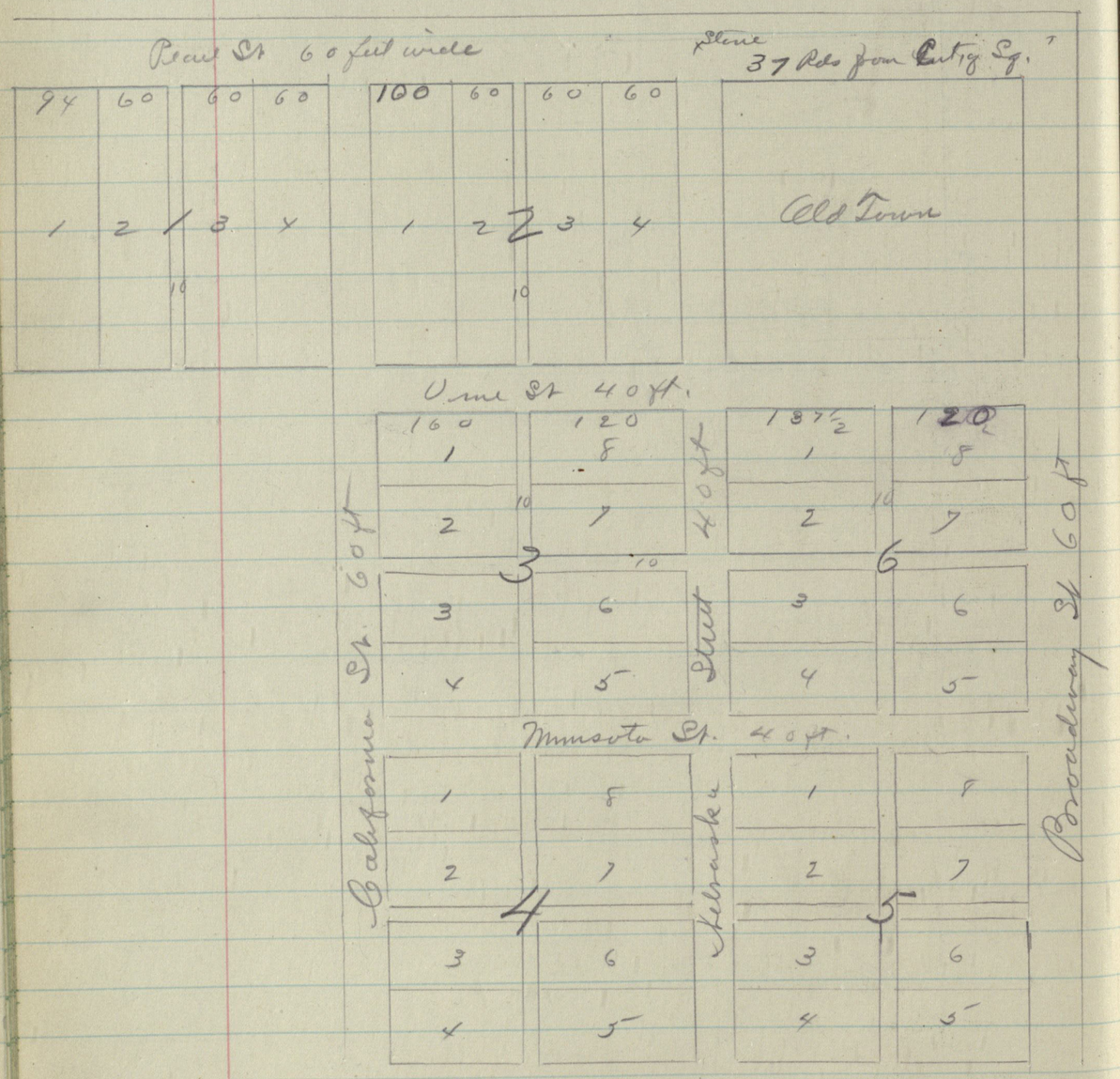

Robert Conovers Add to N.S.

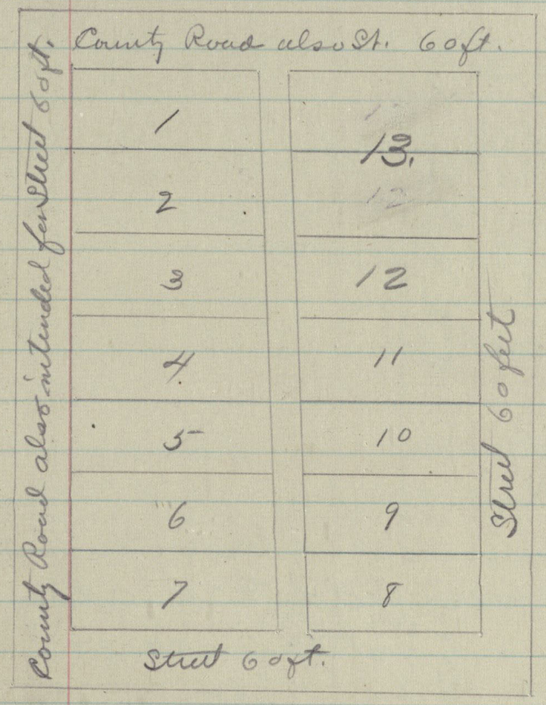

Plat of 6 lots numbered and added to N.S.

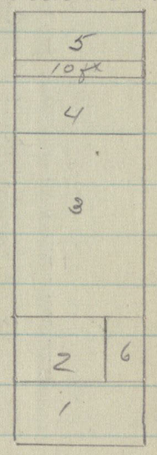

Addition to Wrights Lot. N Salem.

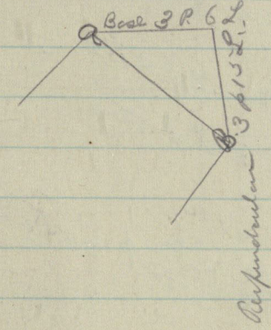

Scotts Add to Ams.

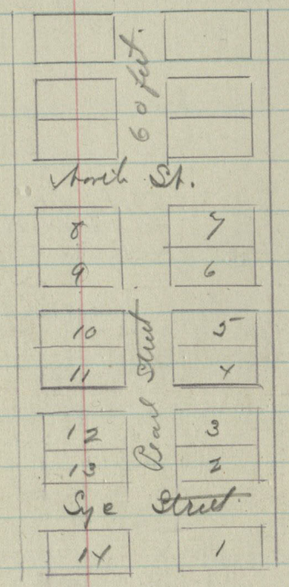

A. L. Wheeler's Add to Hadley
Sect 14 Tow 22 1894



Morrisville at present Ams.
Variation 5 3/4°

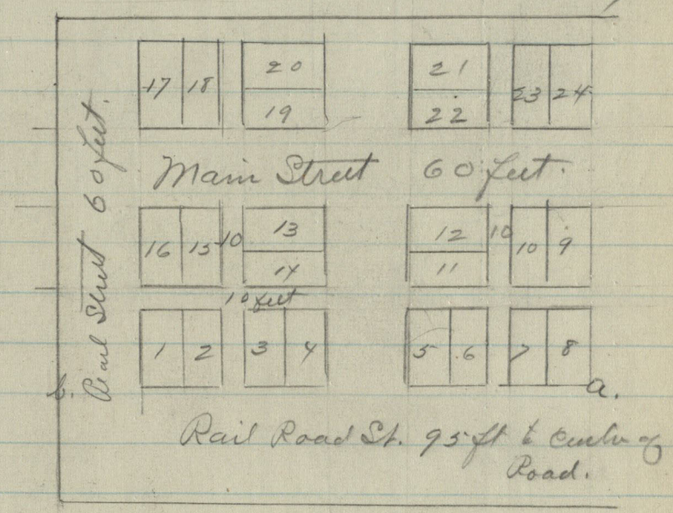

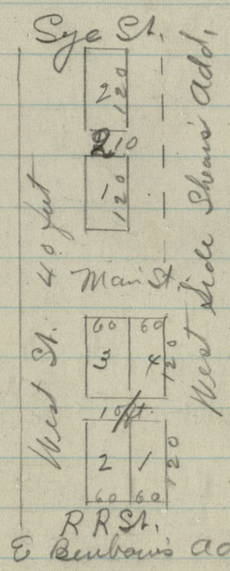

E Benbow's add.

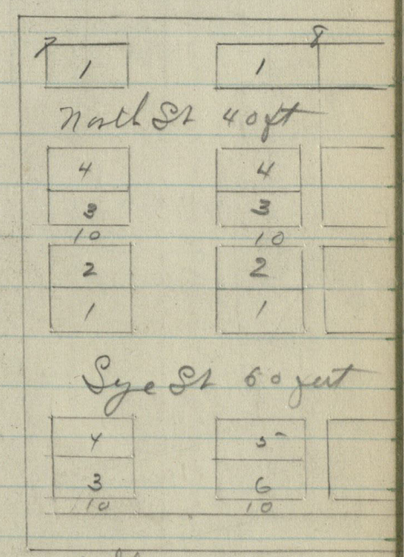

B F Shears' add.

Town of Nadley
Sect-23-

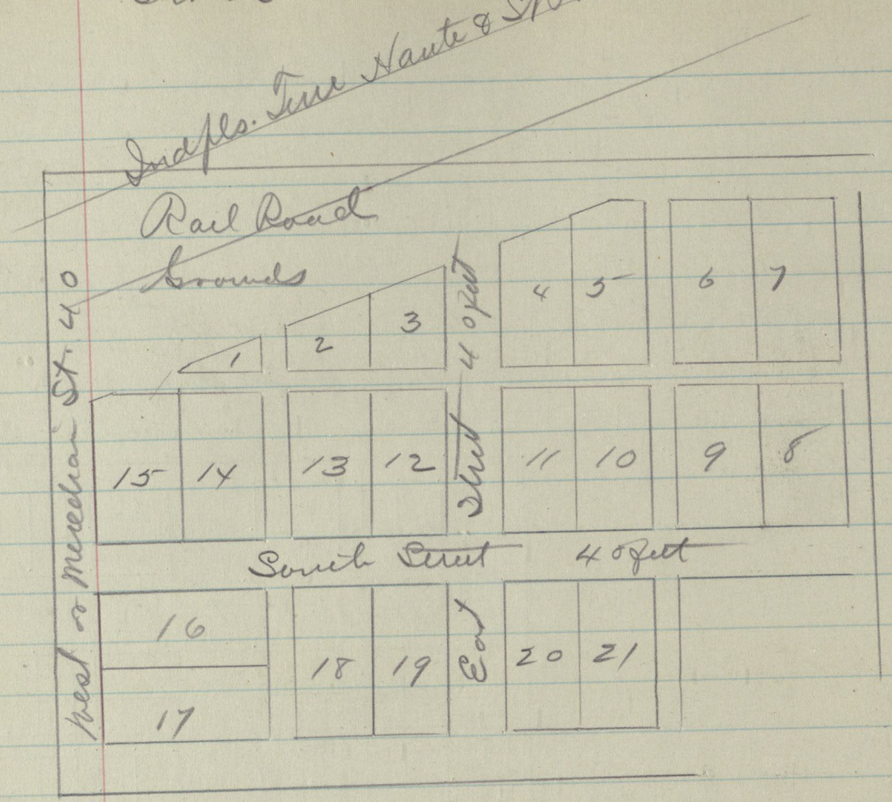

Pt W² SW 4 35 2 W

Beg at a pt. which is north 10° & 30 min (MM 6° 45') East 2 ch & 10 lnks from a Stone at N E cor of the Missouri Bap ch lot. and ring thence N 10° & 30' East 10 ch & 3½ lnks, to a Stone, thence North 10° ½° East 4 ch & 53 lnks to a kicking stump. thence N 8° West 1 ch & 40 lnks to the S line of the T H & I. Station R of Way. thence S 59° & 20' W along the S line of said R of W 5 ch & 8½ lnks, thence S 3 ch & 26 lnks, thence E 74 lnks thence S 5 ch & 33⅓ lnks, thence West 3 ch & 75 lnks to a Stone, thence S 3 ch & 60 lnks, thence East 4 ch, & 42 4/10 lnks to beg. 5 acres more or less

4.14
2.80
6.94

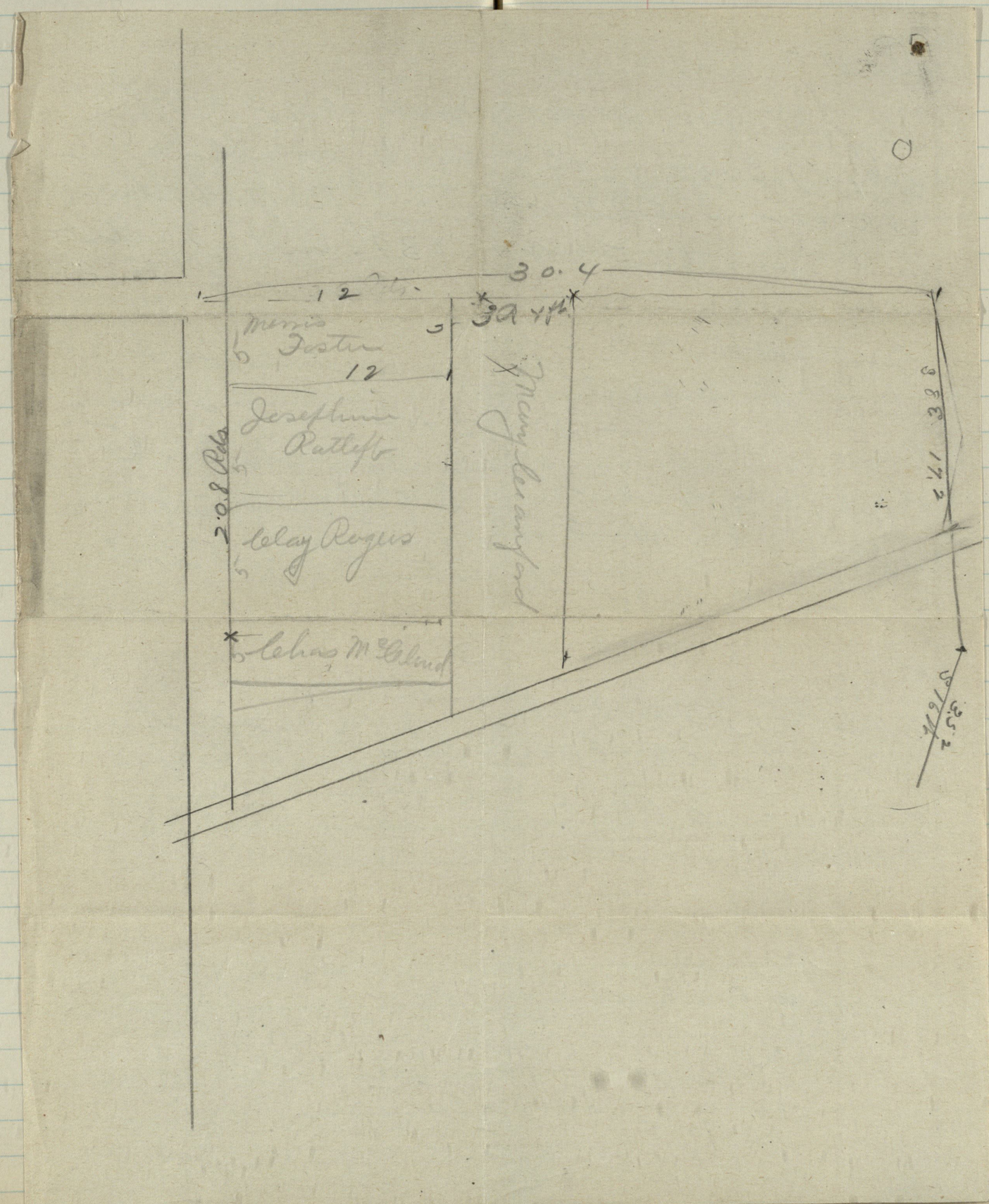
30.4
12
Morris Foster
12
Josephine Ratleff
Clay Rogers
Chas McClaud
Mary Leonard
20.8 Rds
17.2
38.6
35.2
16 Rds