

17-1W
17-2W
17-1E

~~49~~
80

No. 58

Plat of Section 13, Tp. 17 North Range 2 West



Dale, Kress Darnall a Survey for

N ½ mi. post.	Stone 18X15 Old Beech Stump N 9 W.	5½
Cen. N NE¼	3 Cor. St. Beech 30 N. 68 E.	11
	B. Walnut 8 S 19½ E	47½
Cen. N NW¼	Good stone	
Cen. N Cen.	Stone 17X9X16, Sycamore 5, S 4 E.	38½
Cen. N SW¼	Beech 20 N 46 E	38
	Lynn 18 S 19 E	15
Cen S SW¼	Hickory 20 N 29 W	27
	B. Ash S. 40 W	15
Cen N NE¼	Beech 22 N 68 E	11
	Do 8 S 50 W	47
Cen S NE¼	Hickory 20 S 39 E	12
	W. Ash 8 N 34 E	9
Sec. Center	Sugar 11 N 37 E	9
	Beech 14 N 62 W	14
½ mi. post on N.	Relocated. Beech 12 N 79 W	11
	Bin Oak 20 S 75 E	39
	Bk B p. 214	
66 rds S Sec Centi.	Stone 12X6X8 ash 15 S 12 W	85
NE Cor. found by running and measuring		
	Stone 10X16X16 B. Walnut 10 S 16 E.	101
	W. Oak 12 N 18½ E	180

May 15/94 J. W. Trotter S. H. C.

Plat of Section 14 Tp. 17 N. Range 2 West.



Cen S. SW 1/4 Stone 24 x 18 x 16 Stone under N. West Cor of Dwelling house S. 43 E. 135 1/2

Cor 4 R. N. Cen W. NW 1/4 Hwy Locust 12 S. 33 1/2 E. 116 1/2

Sections 14, 15 & 22

James Trotter Estate of

The Widow Dower set off - about 39 acres of the W 1/2 of NW 1/4 of Sec. 14. North of Creek. Also that portion of the E 1/2 of NE 1/4 of Sec 15 N. of Creek. about 6 2 a; and W 1/2 of said NE 1/4 and W 1/2 of NE 1/4 & 13 a. off the E end of SE 1/4 of NW 1/4 of Sec. 22 in T 17-2 W.

The Dower is that portion of W 1/2 of NW 1/4 of sec. 14 & of E 1/2 of NE 1/4 of Sec. 15 lying S of a line drawn E & W 48 rds. S of line of said 1/2 1/4 on N. of Creek & W of County Road being 60 3/4 a more or less as follows:

Beginning on Sec. line between 14 & 15 48 rds. S. of 1/2 mi post. Elm. 20, S 30 E 24

B. Oak 46, N 43 W 112

Thence W. 7 4 rds & 5 lks. Sugar 26, N. 36 W. 81

B. Walnut 14 S 62 E 159

Thence S 14 1/2 E - 8 rds. & 4 links.

Thence S 2° E 67 to Center of Creek

Past 2 rds. N. 2 W.

Wilow 10 N. 6 1/2 W 22

Sycamore 10 S. 27 W 22

Thence E. on a straight line 71 rods. but with the center of the meanders of the creek to Sec. line. Thence N. about 2 rods to N. edge of water. Thence E & N with creek to within 48 rds. of N. line of 1/2 1/4 on bank Beech 24 N 23 W. 46

Ash 22 S. 81. W. 78

Thence W 57 rods to Beginning.

Bk. C. p. 307.

Beginning 1/2 mi. S of S. Road

Thence N. 71 E 34 rds.

Thence N 21 E 12 rds (less 30 ft.) or 10 rds. 4 1/2 lks.

Thence N 63 W with R. Road line. 41 rds. 25 lks. to
West line of ¼ Sec. W. Oak Stump 24 N 20 E. 3
Elm 28 - S 4½ E. 141
Thence S 15 ¾ rds to Beginning

Book C. p. 321.

Cen. S. S.E. ¼ line
N. 105 11/12 rds + 4 feet West of Cen S. SE ¼ is a good
stone.

Book C. p. 383.

Plat of Sec. 15 Tp. 17 N., Range 2 West



Mariah Walker vs. Mary A. E. Walker. Partition.
Mariah Walker tract commences 76 rds. South of NE corner of E½ of NW¼.
Thence W. 80 rds. across said E¼
Thence S 36 rds. Walnut 3 - S 56½ E. 48
Thence E. 55 rds. Walnut 10 - N 52½ E. 73.
Thence N 28½ E to Beginning. Containing 16 a. more or less.

Book C. p. 188.

½ mi. post on East side. relocated from old stumps, stone 12 in tapering at top Sugar 12. S 83 W. 23
Do 14. N 44½ E 41½

½ mi. post N. relocated. Old tree all gone; dug and found roots of sugar, so said by Macintosh Johnson & others. All parties satisfied.
Stone 30 long largest in middle tapering both ways.

W. Oak. 26 - S. 83 E. 187
Cen. Sec. Stone 15 X 10. small at top Sugar 15 - S. 79 E. 38
Cen. Sec. stone 15 X 10 W. Oak 24 S. 39½ W. 73
NW¼ Cen. N. stone 20 X 12 flat. Walnut 10 N. 82 E 268
Beech 10. S. 87½ W 203
Cen. N. W. ¼ stone 20 X 16 tapering Beech 10 N-W. 71

Book C. p. 120

Commencing at SE cor of NE¼ of NW¼ sec. 22, and running N 80 rods to NE cor of same ¼ ¼ & continuing N in Sec. 15. 31 ⅔ rds.
Thence W. 44 rods to E. bank of mill race.
Thence S 45 W. 43 rods to Sec line between above sections at a point 7 rds. & 20 links E of Cen. N. NW¼ Sec 22. Thence S. 22½ W. along mill race 18 rds. to line dividing said NW¼ N. & S. Thence S. in said line 28 rds. to E. bank of Eel River. Thence S on E. bank with meanders thereof to the line running E & W dividing said quarter. Thence E. 19 rds. to S.W. corner of NE¼ said NW¼ & continuing

80 rds. to beginning.

Book C. f. 210

From the various evidences gathered, I established the cor. on the old line as taken and relocated by Huff on page 120 of former record. The white oak stump being plain and agreeing well with stone in the course and distance. Inarked the stone with a cross + and planted 24 X 18 S. 69 W. 13 distant to center intended to be where the original sugar witness stood, being S. 73 W. allowing 4° for variation being according to my coursing and measurements 42 lnks. N. + 8 lks. E of Cent. point on a direct line between Sec. corners. Cen. N W W¼ stone 22 X 16 X 10 very near where Huff had one re-located but which was on the ground loose and supposed to be knocked out.

Cen. N W ¼ Huff's cor. stone marked + across the distance of the Beech witness being right and agreeing with our coursing and measurement: N + S throughout the ¼.

B. C. f. 283.

Took Huff's Section Cent.

Thence W over 6 links to ½ mi. post. Witness trees original found variation about 3°45'

Cen. W. Sec. Cen. Stone 28 X 14 Ash - 30 - N 68 W 50

Thence S at about 4°45' var. lack 21 links in ½ mi. Cen. S W ¼ stone, 20 X 18 X 10. Cherry 10 - N. 49 E. 35

Cen. N E ¼ by Huff in west side of Hickory nearly rotten. Put in Stone 15 X 12 X 9 about 6 N. W. of corner.

Sugar 10 - S 40½ E. 53½

Hickory 18 - N. 18½ E 27

Book C. f. 280

Note. Last named corner is nearly in center E of Cen. of Sec. 16. Book C. f. 208.

James Trotter. Estate of (Deceased.)

Beginning 48 rods + 7, links west of N.E. corner of ¼ at N W cor. of Widower's dower;
Thence N. 15½ E. 51 Rds. + 10 links.
Cor. 96 rds. S. of Sec. Cen. B. Walnut 12 - N 18 - E. 79
Hickory 10 - N 4 W 58
Beech 20 - N 40½ W 69
Thence E 88 ⅔ rds to road. B. Walnut 30 S 2¼ E. 25
Thence N. 2 W. 37 rds. + 11 lks.
Thence N 14½ W. 8 rds 4 lks to Widows corner.
On ¼ line W. 27 ¼ rds. to within 44 rds. of Sec. Cor.
Pine Oak 30 - S. 35 - W. 67
Sugar 16 - S 22 E. 45.
Thence S. 96 rds. W. Elm. 30. N 9¾ E 165
N from Cen. S. of S E. ¼ 16 rds.
Thence 16 rds to creek
Thence N. 60. E. 11 rds. to the Widows' S.W. Cor.
Thence N 2 W 27 rds + 14 lks. Walnut 30 - N 15 E 23
S. W. Cor of 4" lot is 16 R M of Cen. S of S W ¼
Stone where. Plum bush 6 N 9 E 64
Apple 20 N. 75½ E 72
A corner 52 rds E of S cor. of the tract
Stone where. Walnut 34 N. 18 W. 36
Elm 18 N 78 W. 44
Cen. E. Cen B. Walnut 6 N. 63 W 10
Cen. N E ¼ Sugar 24 S. 71 W. 42
Do 20 N 32½ W 57
W 52 rds. W. Oak 24 N. 25¼ W 78
S. Oak 12 S. 1½ E 51
N from Cen. on W 48 rds. B. Walnut 12 - S. 7½ E 127
Thence E across the 80. Cherry 3 - S. 32¼ E. 88½
Rufus Lot S.W. Cor. W. Oak 38 - S 46¼ W 53
Stone 12 X 10 X 8
S. at S W Cor between the two
West lots is. (Stone) 24 X 15 X 10
Note - There was a change made in the line W of land N. of creek before report was made complete

Book C p. 332.

40 Rods N. Cen. S. S6¼a work S 38W. 11ft.
Aug. 29, 1887. a Survey for Wilson & Free, Sam'l Coat & Harvey Rof. Sworn as chainman (Sur. for Jno. Ashley & Sam'l Lewis Nov. 20-1902.) Jno. Wilson & J. G. Ashley sw. ch. men.
Beginning 80 rds. S of Cen. of Sec. (on a true meridian) at a point Stone 7X10X12 - Hackberry 20 - S 10½ E 39
Thence S. 5 W. 2.41 ch.
Thence S. 57 W. 4.50 ch
Thence S 44½ W - 3.07 ch. to N. Bank of creek to a point B. Ash. 8- N. 27 W. 18
Thence S 61½ W 2.10 ch.
Thence S. 21 W 1.53 ch. to top of a large stone.
Thence S 1.38 ch to point witness by stone 37½ links west on Bluff. (The above line fixed by agreement of parties.) C. M. G. Dep.
NW cor. Sect. good stone well set. Relocated by running the line from the N. & the S. and dividing the distance & also measuring 40.37 c W from N½ mi. stone the distance called for in an old deed.

Bk. C. p. 392.

Lowry Estate. Survey for Apr. 93.
10.48⅔ ch. E of N½ mi. stake.
stone 12X18
10.78½ ch. S. of N½ mi. stake.
Stone 4X16X32.
Thence E. 10.48⅔ ch. to
Stone 8X12X20
10.78½ ch. S. of NE cor of Sec 15.
Stone 6X12X18 (Bearing) South 22
3.75 ch. E of N½ mi. stone
stone 6X16X18. Cottonwood 24 South 136
Pine 8- N 84 E. 11 4
6.88½ ch. East of N½ mi. stone.
3 cornered 24 in long stone. 12 - N. 73¾ W. 32.
14.64½ ch. East of N½ mi. stake.

Stone 8 x 8 x 16.
J. W. Trotter. S. H. C.

Plat of Section 16- Tp. 17 N., R. 2 West.

Aug. 23, 1887. A survey for Margaret D. Jones et al.
1. The N E ¼ of N W ¼ run & found to be 19 lks. short E & W & 6½ lks long N. & S.
Then set off 20 a off S W end of N W ¼ of N E ¼ as follows:

9.96⅔ ch. E of N ¼ mi. stone set stone to N E cor. of 20 a. Stone 6 x 15 x 20 tough B. Walnut 8. S 27¾ E. 1¼
9.96⅔ ch. E of Cen. N. of Sec. Cen or S E cor of the 20 a stone 10 x 14 - 18 lks. W on line.
Stone 14 lks N " line.

J. M. Eads & Mason Danbenspeck sworn as chainmen.

Cen. W. Cen. Stone 12 x 10 taper. Beech 12. N 26 W 15¼
Beech 18 - S. 44 W. 61½
Cen of Sec. Beech 14 - N 12 E 17¾
Poplar 36 - S 84 E. 10¼
Cen. E. Cen. Hickory 24 Cor. S W side S E cor. sec Relocated.

S E ¼ Cen. E. Stone 16 x 12. Round. W. Oak 24. S. 16½ E. 82½
Beech 15 - N 73 E. 23
Do 22 S. 42 W. 70
Cen. S. Cen. St. 18 x 14 square W. Oak 22. S 65¼ E 96
Water Beech 4 S 17 W 25
S W ¼ Cen. W. St. 20 long round. Elm 24 N 24 W. 37½
Do 30 S 88 W. 40
Cen. S E ¼ st. 27 x 15 one side square W. Oak 38. N. 37½ W 87
Do 22 S. 48½ W 79½
N E ¼ Cen. N. stone 24 x 16 tapering to a point at both ends & square notch at top. Beech 15. S 43¼ W 64
Hickory 15 - N 20 E. 65½
Cen N E ¼ St. 35 x 15 taper. B. Oak 8. S. 86½ E. 58½
W Oak 6 N 23½ E 44½
N E ¼ cent. E. St. Round Bould 20. Walnut 36 - N 15 W 29
Poplar 20 S. 34½ E. 47

N W cor. of sec. relocated from old stump.
Stone 23 x 15 one side flat, the bottom round & notch at top. Sugar 15 - S 2 - E. 105
W. Walnut 6 - N 33½ E 69.

N W Cor. N. St. 24x17 sq. W. Oak 20. N 63½ W.	137
B. Oak 12 S. 49½ E	95¼
Cen. N W¼ St. 26x18 taper. Walnut 5- S 62½ E.	62½
Cor. N Cen. St. 19x15 at bottom, + tapering to top Elm 10 - N 82½ E.	107½

Book C. f. 112.

Plat of Section 17. Tp. 17 N., R. 2 west.

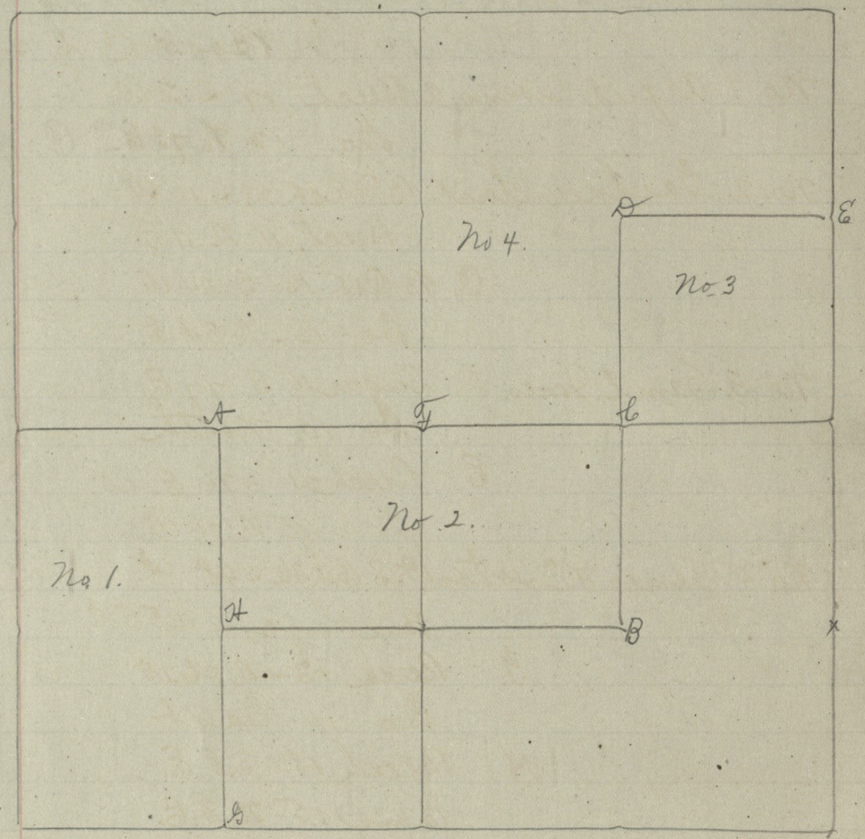

Cen. E. Cen. relocated from old wit stump.
premise C.
Cen N & W Stake D.

Book C. p. 390

No. 1. Alfred Owens.	a. Beech. 17. S. 2 W.	4
	Do 12 N 78 E.	16
No. 2. Gardner Clark	B. O. Oak 28. S 11 W.	14
	Beech 11. N. 11 E.	20
No. 3.	C. B. Oak 16 - S. 24 W.	20
	Do. 16 - N 34 E.	25
No. 3. Saml. Jones.	D. Sugar 11. S. 77 E	10
	Do. 10. North	26
	E. Beech 21 - S 76 E.	9
	Sugar 15 N. 76 W	47
No 4. James McIntosh	4. S. Ash 36. S 48 W	9
	Buckeye 14 N. 55 W	20
	G. Beech 13 - N. 26 W.	28½
	Do 10 East	22½
	H. Beech 18 - S. 8 E.	24
	Elm 15 N. 3 E.	28

Book B. p. 217.

John Kilroy & Malinda Mount. A Survey for.

Cen. E. SE ¼ St. 10 x 12 x 16.	Stone N. 62 W	27
	Do. S 37½ W	34
Cen S. of Cen. St. 12 x 27	Stone S 89¾ E	28
	Do S 80 W	21
Cen. E. of Cen. St. 8 x 10 x 16	B. Oak 28 N 36½ W	34½
	Stone East	25
Cen. of SE ¼ St. 8 x 12 by = old cor stone.	S. 15 W.	28½

Note, - the last cor. above is N. 15 E 28½ lks from the supposed old corner.

J. W. Trotter, S. H. C.

Plat of Section 18 Tp. 17 N., R. Two W.



34½ Rds. N Cen. St. 10X12. Blk. Walnut 15 - N. 26½ E. 226½

N.W. Cor. of Co. relocated
Lime St. 26X18 Beech 18 S. 19 E. 45
Do 3 N 67½ E. 40
Cen. N of SE¼ Ash. 18 N 83 W 16
Walnut 20 S. 67 E 47
½ mi. post W. of Sec Beech 18 N. 23½ E 26½
W. Oak 60 S. 51½ E 18½
7½ poles & S. full ½ mi. a flat lime stone 26X18
Cen. E. of Cen. Lime 18X8 W. Oak 20. S. 88 W 19
Sugar 16. N. 67½ E. 29
Cen. of Sec. Bold'r. 28X18 Beech 19 N. 43 E. 41
Do 7 S. 20 E. 3½
Cen. W. Cen. Lime 26X15 Beech 24 N 19 E. 7½
Cherry 4 S. 1 W 10½
Cen. N. NW¼ Lime 15X13 Beech 28 S. 38 E. 22½
Do 18 S. 42½ W 33
N½ post St. 24X30.
Otterman W½ of NW¼
Pierce W½ of NE¼ SW¼

Book C. p. 44

N. 34½ from cent. & N 83 E. 324 R.
Stone Red Haw. S. 84 W. 269
Cen. NE¼ St. 12X18 W. Walnut S. 78½ E. 82
Cen. N of Cen. 10X12 Boulder. Small Walnut. S 60½ W. 42½
Thence E. 32 rds. St. 15X20 Stone. East on the line 25

The following is a description of the above survey:-

Beginning 34½ rds. N of Cen. of Sec. 18 T. 17. N., R. 2 W.
Thence N 45¼ rods to cen. N of Cen.
Thence E. 32 rds.
Thence S. 414 rds. to Cen. of Road.
Thence S. 83 West with cen. of said road 32 4/10 rds. to the place of beginning. Estimated to contain 8.66 a. more or less.
Cen. S. SE¼. St. 8X12X16. Stone South 25
Elm. 6. N 14½ W 29

E ½ mi. relocated by measurement stone Ger. met. Stone 8x20x24

J. H. Trotter, S. H. Co.

Plat of Sec. 19 Tp. 17 N., R. 2 West.

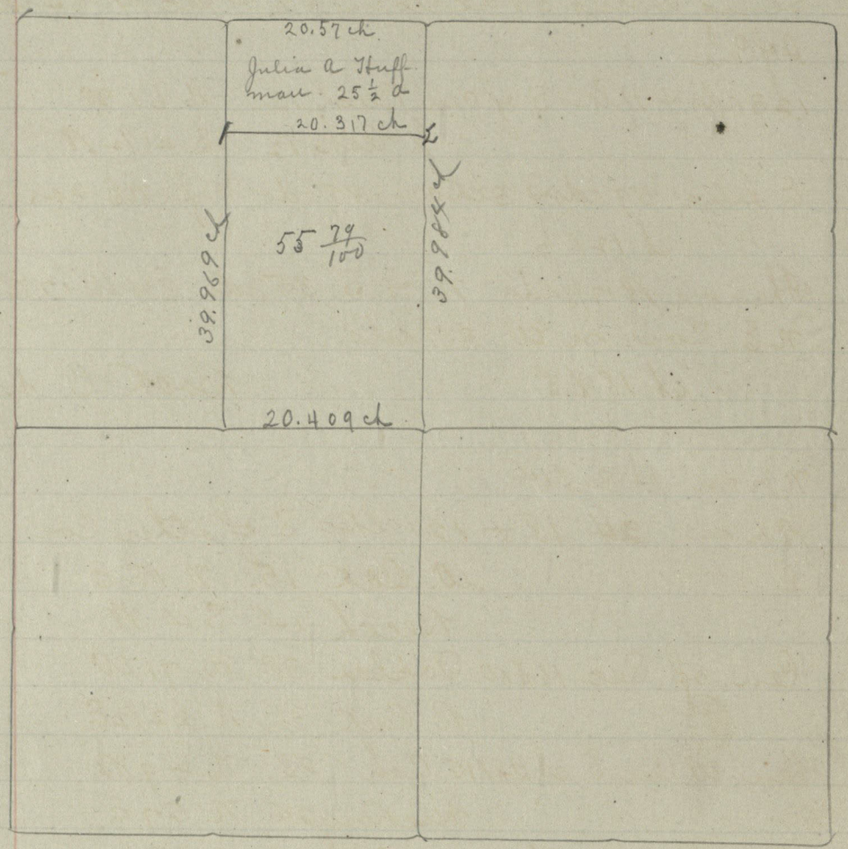

Cen. Sec. St. 18X10 B. Oak 36. N. 62½ E 56
Poplar 38 N 71 W 64
S. ½ mi. st. 15X12 in division of Bonnefield's land. being about 50 acres in SE¼ sec 19. 6 rds + 19 lks Co. P. of Cen
123 rds + 11 lks S. of cen. Beech 12. N. 61 W 119½
G. Ash 12 S. 41½ W 75
E. line. 59 rds + 21 lks or 35 rds. S of NE cor. st. 12X6.
Thence W 17⅞ rds. N. + S. 35 rds. E + W 17⅞ rds. on NE. Cor. on W 35 rds.
St. 18X8 Book C. f. 320.

N. ½ mi. st. 30X14
W ½ mi. " 24X18 + 121 lks S. of other Cor.
L. W. Oak. 15. N. 15 E. 33
Beech 14 S 14 W 17½
Cen. of Sec. 18X10 Poplar 38 N. 71 W 64
B. Oak 36 N. 62½ E. 56.
Cen. W. Cen. S. St. 28X15 Ash 28 N. 49 W 86.
Hickory 24 N. 57 E. 97½
Cen. N. NW¼ st. 18X12. Elm 28. N. 85 E. 43½
Beech 12 S. 81 W 52
S.W. Sec Cor. st 15X9
S. ½ mi. post. stone 15X12
Thence South 20 poles to Crawfordsville Road
Beech 20 N. 15½ E. 96 4
Cen. S. SW¼. 15X18 Sugar 20 S 37 E. 68
Cen. N of Cen. St 32X24 B. Oak 24 N. 78½ E. 45½ 4
W. Oak. 30. S. 14 E. 92.
NE Sec. Cor. St. 28X15.
Cen. E. NE¼ St. 15X10 W. Elm. 24. S 19½ W. 22
Ash 12. N. 85 W 25
Bk. C. f. 70

Secs. 19 & 20 T. 17 - 2 - W.
Chesley Page Estate. Partition of SW¼ Sec 20 & SE¼ sec 19 & part of SE¼ of NW¼ 30 a. of Sec 20 & 25 a. out of N end of W½ of NE¼ Sec 30. Bk. C. f 220.

Barber & Chesher. A survey for.

1½ rds. N of Cen.	Sycamore 14.	S. 66 E.	63½
S. of SE ¼ St. 12x15x20.	Beech 14.	S. 8 E.	127½
1½ rds. N. SE cor of			
Sec. St. 12x15x18.	S. Ash. 15	S 1/2 E.	148
	Elm 6.	S. 37 W	83.

Huffman Partition.

1. St. 6x10x14.	B. Walnut 8.	S. 23½ W	38¼ ft.
2. St. 8x12x18	Apple tree 12.	N. 83 E.	28½ ft.

Field Notes of Secs. 19 & 20. Tp. 17 N., R. 2. W.

1	Ash 12	N. 83 W		85
	Elm 24	S. 19½ W		22
2.	Beech 13	N. 26 W		28½
3.	Beech 15	N. 64 W		15
	Do 10	S. 67½ E.		11
4	Sugar	S. 10 W		12½
	Do 20	N. 61 E		21½
1			BK C. p. 245.	
11	Elm 20	N. 4 W		32
	B. Oak 4	N. 51 W		52
12	Beech 14	S. 9½ W		82½
	W. Oak 30	S. 38½ E		116
13	stone 10 X 20			
14	" 10 X 20			
15	" 16 X 30			
16	" 16 X 20			
17		Beech 10. N. 37 E.		27
		Sugar 16. N. 18½ W		33
18	stone 12 X 20	Mulberry 8. N 45½ E		24
19		Beech. 14 N. 54 W		129
	" 10 X 16	Ash 14 S. 55 W.		61½

BK. C. p. 246.

(See plats p. 1.)

Plat of Section 20 Tp. 17 N., R. 2 West.



E. ½ mi. post st. 15 x 10 BK. C. p. 30.

Peter Paige. Estate. Partition of.
St. being the W½ of N.W¼ of the section 20. The S½ of said W½ was set off & assigned unto Mary Ann Paige to hei and her heirs and assigns in severality forever.

N.W. Cor. St. 10 x 15 W. Elm. 24. S. 19½ W. 22
Ash 12. N. 83 W 25

N½ of said W½ was set off and assigned unto Rhoebe E. Paige minor heirs of said Decd.

N.E. Cor. Beech 13. N. 26 W. 28½
N.W. Cor. Rock

BK. C. p. 146.

Cen. S. N6¼ Elm. 30. S. 40½ E. 18.

Steward Partition.

Cen. N. N.W.¼ stone found but not on record in book.
N½ mile stone found & cent. of N.W.¼ stone found.
a. Iron (Rod) fm. 10 rds East of cent N. of N.W.¼.
b. Iron rod. 1" diam. 14" long. 10 rds. E of cent. of N.W.¼.

W. F. Franklin, Sur. H. Co.
Chas. Martin & Jas. Hendricks Coms.

Plat of Section 21 Tp. 17 N., R. 2 West.



Part of E ½ of SE ¼. Commencing at N.W.Cor.
Thence E 40 rds + 19 ¾ lks.
Thence S to Cen. of Creek
Thence S. Westwardly with cen. of same to W. line of said E. half.
Thence N. to beginning. Estimated at 31 a.
BK. C. p. 216.

Cen. of Sec. st. 12 x 18. Sugar 16. N. 55 W. 22
R. Oak 20. S. 83 ½ W 57 ½
Cor. 5 rds. W Cn. Sec. st 10 x 15. W. Oak 22 - S. 52 ½ W 128
R. Oak. 20. N. 98 ¼ E. 65
BK. C. p. 224.

The W ½ of SW ¼. Except 20 a. on N. measured on N. of SW ¼ over 10 lks. The SE Cor. of the excepted 20 a. 39 rds. + 23 ½ lks. S. of NE cor. of W ¼ of SW ¼.
marked thus + 12 x 15 Beech 16 - S. 57 W. 37
Sugar 11 - N. 37 ½ W. 20
Thence W at 3 ⅓ var. to Sec. line 39 rds + 23 ½ lks. S. of ½ mi. post. st 15 x 18 mar. + B Walnut 12. N 28 ½ W 184 ½
Cen. S of SW ¼ (Set by measurement of Rowland Clark and J. W. Tinder affirmed as road veiniers on said line)
marked + st 20 x 12. Sugar 18. N. 86 W 40
Poplar 40 N. 46 ⅓ W 144
BK. C. p. 283.

Cen. S SE ¼ 3 ½ ft too far S.
The SW + SE Sec. corners good stones.
S ½ mi. Stone. Stump of one wit. plain.
BK C. p. 385.

Johsua Adams & Lee Tucker. Survey made for.
Beginning 29 ¼ rds. to Willie Gulley. W. of ½ mi. cor. between the secs.
Thence E. 82 ½ rds to the Creek. On W. bank of creek. st. 12 x 9 x 8. B. Walnut. 10. N. 86 W. 10 ½
Thence S. 15 E. 20 rds.
Thence S. 40 W. 9 ½ rds. Thence S. 54 E. 20 rds.
Thence S. 8 E. 24 rds. Thence S. 70 W. 15 rds.

Thence S. 22 E. 30 rds. Thence S. 21 W. 22 rds.
Thence S. 69 W 30 rds. Thence S 85 W. 20 rds.
Thence S. 20 W 6 rds. to the Island.
Thence W. 33 rds. Thence N. for Tucker 14 2/3 rds.
Thence N. 10 2/3 rds. to Beginning. Tucker Island
being the 14 2/3 rds. N. Thence N 80 E. 26 rds.
Thence S. 23 E. 21 rds. Thence W 3 rds. to W. line
33 rds.
SW Cor in New Creek.

Channel	Lynn 18 S. 2 W	42
	Buckeye 12 N. 6½ E.	79

Estimated to contain a very small fraction
over 66 a.

Aug. 17, 1869.
Bk. C. f. 397.

Plat of Sec. 22 Tp. 17 N., R. 2 West

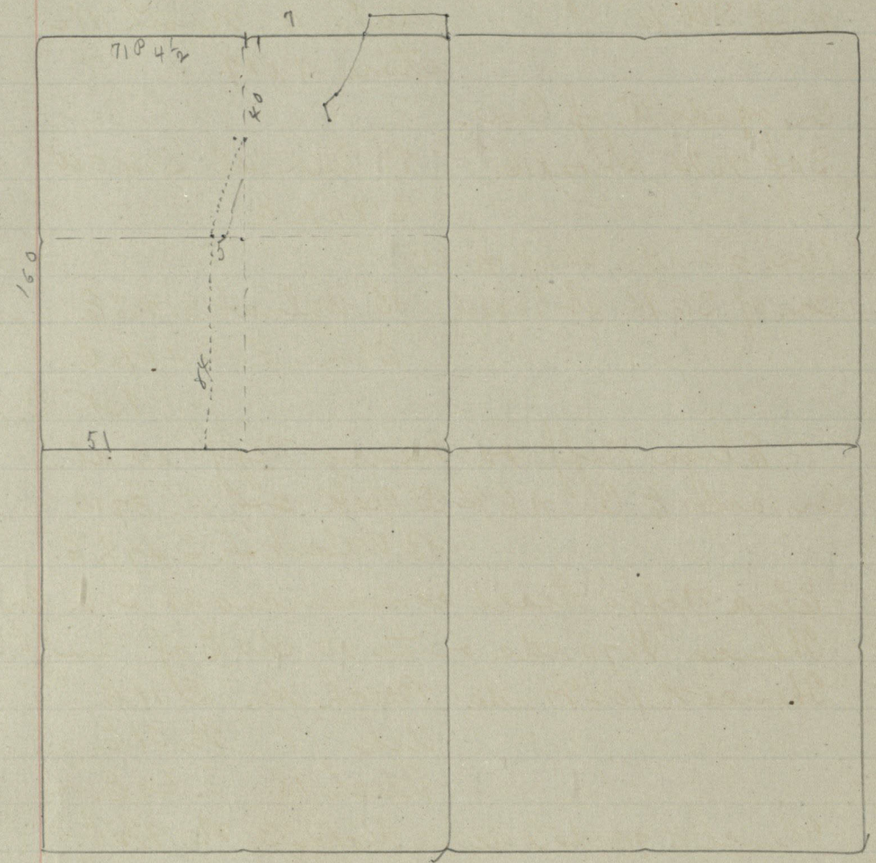

Cor. 39 rds. S. Sec. Cor.	st. 12X16. B. Walnut 24. N 28½ E.	61½
	Elm. 12. South	49.
Cor. 39½ rds. S. of Cen. N. of SW ¼	ash. 7. north 11½	72
	stone 9X17.	
Cor 39 rds. W. of Cen. S of N ¼	st. 12X16. B. Oak 48. S. 45 W	79
	S. 80½ E.	83.
Cor. 24 rds. W of N W Cor. of S E ¼	st. 10X14 B. Walnut 6. N 8 E.	55
	Elm. 8. S. 40½ E.	56.

BK. C. p. 183.

Eliza Neff vs. Henry Neff et al.

Cor. 10 rds. E. Cor N E ¼	R. Oak 24. S. 37 W	20
	B. Walnut. 4. S. 47½ E.	33½

Eliza Neff's tract commences at S. E. Cor of S E ¼
Thence N. 70 rds. on to 10 rds E of Cen. L. same ¼.

Thence N. 102 6/7 rds.	Beech 16. S. 11 E.	132
	Ash 8. N. 51 E.	17
	Beech 18. S. 69 E.	65
Thence E. 70 rds to sec. line	Hickory 3. N. 9½ E.	48
	Sugar 15 S. 83½ E.	56.

Thence S. 102 6/7 rds. to Beginning.
Estimated to contain 45a. BK C. p. 207.

Colored Estate. Division of.

Being S W ¼ of S W ¼ of Sec. 15 & so much of W ½ of W ¼ of 22 as is included in the following bounds.

Beginning at the W ½ mile post of Sec. 22.
Thence N. with Sec. line 160 rds. lacking 3 lks.
Thence E. 71 rds. 4½ lks. to within 7 rds of Cor of ½ ¼. st. 18X16 marked + and in road.
Thence S. with Sec. bearing 4 ords. to S. bank of Creek, cutting about two feet of S W. Cor. of old mill.
Thence S. W. wardly with E. bank of Creek to line running E & W thro said ½ ¼.
Thence W 5 rds. accross creek. — a stone

Thence S 3¼° W 80 rds. The deed says 84 rds. but it is not so, to the line of ½ ¼
Thence W 51 rds to beginning.
The line from the stone W. of Creek on Center line 55 rds. + 22 lks then add the 5 rds to E bank of the Creek or Eel River 60 rds. + 22 lks.

The line cutting off portion runs 23 rds + 10/3 lks N. of center E & W line in which is stone on W Bluff on the creek 56 rds + 22 lks East of W. sect line.

stone 18 X 6. Pine Oak 78. N. 26 E. 128
Sycamore 8. N. 12 E. 99

5 rds. + 16 lks. W of E bank of Creek
Thence W. to Section line in all 62 rds + 13 lks on West line of Sec.

Croll's N W Cor. is 23 rds + 10⅛ lks N of cen. W. of N W ¼. Found Nov. 20-1902. St. 22 X 10. sharp. Pin Oak 30. N 15 W. 122
Sugar 2. N 11½ W. 20
Sugar 18. N 24 W 98

Being 56.19 lks S. of Sec. line.
Croll by the corrected chain has about 35.50 a. The widow's portion turns to be about 24.50 a. more or less.
BK. C. f. 279.

Cen. E. Cen. flat 2½ x 2½ B. Walnut 8. N. 63 W. 10
Cor to Sec. 22-23-26-27. Relocated from one gov. wit. still standing.
12 x 18 pointed. W. Oak 30. S. 53½ E. 56
Beech 22. S. 39 W. 27.

See Sec. 15 for Sur. for Rosse et al. Secs. 15 + 22 + ashley Lewis.

Beginning at S E cor of N ½ Sec. 22 on Cen. N. of Cen. as shown from the W. as heretofore surveyed.

B. Walnut. 5. S. 27½ E. 8.
Beech 15. N. 25 W. 109.

by examining E. from N ½ mi. post I find there as a mi. N. that there has been a crook in Sec. line, But I claim the cor. to be about one rd. S. of where the line W. indicates, but entirely lost, which if settled may set Cen. N of Cen. ½ rd. S. N. from the line W. on true line 88 rds. being about 8½ rds. N of ½ mi post.

Stone. Thence W. with 4 ¼ var.
25 rds. St. 20 X 18 smooth. W. Oak. 24. S. 70 W. 47
Do 30. N. 32¼ E. 91¼

Thence S. 27 W. with true meridian 20 rds.
Stone Beech 12. S. 78 W. 2.
Thence S. 46 W. 40 rds. W. Oak.
Stump or tree 24. S E. part of tree.
Thence S. 10 W. 6 rds.
Thence S. 5 ¼ W. 6 rds. Sugar 26.
Thence N 49 W. 12 rds. Thence N. 53 W. 8 rds.
Thence W. 4 rds. passing the line from N. 2 rds. from E. a point 4 rds. S. of Sec. line 9 rds. W. of Cen. N of N W ¼ of Sec. 22. two feet in S. W. Cor. of mill house. Thence S. 5⅓ W. 4 rds.
Thence S. 13 W. 27 rds. Thence S. 56. 10 rds. to S. line of the ½ ¼. Thence E. 99 rds. + 5 lks. to Beginning. Deed made to contain 36 ⅝ a.
BK. C. f. 286.

Secs. 22 + 15 again &c.
Beginning Cen. N of N W ¼ (See Sec. 15 for later pur.) Thence E. 5° Var. 37 rds. + 5 lks. to stone. Old Cen.
Thence N. 12 E. 11 rds. Thence N. 52 E. 16 rds.
Thence N. 39 E. 8 rds. Thence N. 44 E. 14 rds. Thence N. 36 E. 14 rds. Thence N 48 E. 4 rds. to the E. line of ¼ 72 rds. S. of Cen. of Sec. on W. bank of creek. The last six stations watermarks, as well as we could judge. Thence S 42½ rds. to point 10 ft S. of Creek.
W. Oak. 40. S. 46 W. 42.

Thence S. 59 W. 6 rds. Thence S. 74 W. 10 rds. to tree ft. S. of a Honey Locust.
Thence S. 72½ W. 12 rds. Thence S. 79 W. 8 rds. to the point of levee. Thence S. 67½ W. 8 rds. Thence S. 7 W. 2 rds. Thence S. 46 W. 18 rds. Thence S. 40 W. 12 rds. Thence S. 36½ W. 8 rds. Thence S. 26 W. 32 rds.

Sycamore. 12. N. 46 W. 23.

Thence S. 10 W. (or E.) 15 rds. to Gravel line. a corner st. 14X12X9. Thence W. 2½ rds. Thence W in S.W. Cor of the mill 24 rds backing 2 lks. Thence S. 76 E. 6 rds.

B. Walnut 12 - N 76 W 22

Thence N. 26½ E. 20 rds to Sec. line between Sec. 15 X 22. 5 rds. + 21 lks. E of ¼ ¼ cor. Thence N. 26½ E. 6 rds.
Thence N. 46 E. 22 rds. B. Walnut 18. N 46 E. 19½
Thence N. 20 E. 6 rds. to beginning stone. The line on E. side of the portion E. of the mill race on the ¼ Sec. line is 36 rds. + 21 lks and the S. Boundary line between Graves S. of mill is 2½ rds. E. of the Cor. on Graves' line running W. 4 rds.

Book C. f. 306.

E ½ mi. st. 30 X 24. Old wit. still standing.
N E Cor. Sec 22. st 12X16. Willow N. 43 W. 113.

Sur. for Darnall & Roberts 8/6 - 1900

1) 8.66 ch N of W ½ mi. st 18X16X8. B. Walnut. 16. N. 62½ E. 25¾
Do. 13 - N 16½ E. 65

13.25 ch. E of 1) mi. cent. of road.
st. 16X8X11. st 14X16X6 West 32½

W. F. Franklin, Sur. H. Co.

Jno. Wilson, Henry Leach } Sur. Ch. men. Elvira Ross et al. Sur. for Nov. 19-1902
Jno. Ashley / in Sec. 15 + 22.

Beginning at cent. N. Cent. at a stone thence North 21.93¾ ch. stone 12X14X18
Thence W. 6.25 ch. st 8X15X24. Beech 24. S 85¾ W. 45 lks. By stone (small) N 25 L.
st. 9X12X18 E. 25 lks. By stone

6X9X20 W. 25 L.
Thence S. 27 W. 5 ch. st 12X12X18 Sugar. 32. N. 2½ E. 42.
Thence S. 46 W. 10 ch. st. 10X14X20 Thornbeam 10. N 38 W. 54¾
Thence S. 10 W. 1.50 ch. No. St. (State)
Thence S. 54 W. 1.50 ch. st. 14X16X26. st. 7X12X13. N. 79 W. 25
Do. 8X12X18. N 54 E. 33½
Thence N. 79 W. 3 ch. no. st. (State)
Thence N 53 W 2 ch. no. st. (State)
Thence West 1 ch. st. 10X15X17. Large Stone N. 4¾ E. 13
Stone 7X8X16. S. 13 W. 35
Thence S. 53 W. 1 ch. to state. Thence S. 13 W. 6.75 ch to state. Thence S 5 W 2.62½ ch to Sta. Rock promised this on line dividing grs. Thence East 18.17 ch to point. Sta. Rock promised is 50 L. E of corner within 6.66½ ch. of place of beginning. Thence north 2.50 ch. stone 19X14X20. By stone 3X11X13 S. 24 L. also by stone (small) W. 25 L. Thence W. 18.36¼ ch to stone (15¾ L. from Cor. E.) by St. 3X11X13. N 10½ W. 31 L. also by stone 4X8X½ S. 26½ W 27 L.

W. A. Ehrman, Dep. S. H. Co.

Plat of Sect. 23 Tp. 17 N., R. 2 West.

N

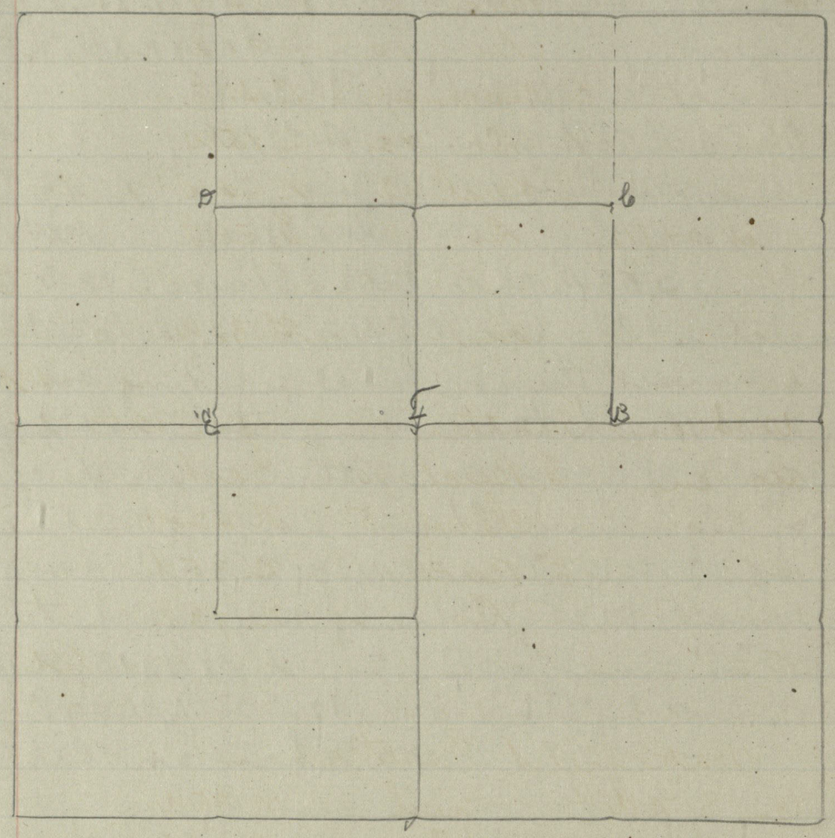

Noah Lebon.
SW¼ of NE¼ also SE¼ of NW¼

	B. Elm.	30.	East	24½
	Ash	4	S. 16 W.	9
C	Beech	11	S. 84 E.	11
	Do	10	S. 31 W	8½
D	Beech	26	N. 41 E.	14
	Do	12	S. 15 W	22
	E. Beech	12	N. 64 W	16
	Do	18	S. 36 E.	20
St. 24x12.				
	Elm		N. 32 W.	45

Bk. Bf. 223.

William Trotter NE of SW¼

Sec. Cen	E. Beech	10.	East	18
	Cherry	5	N. 42 W	6½
	E. Beech		N. 35 W	24½
	Do		N. 73 E.	22.

Bk. B. f. 223.

Wakefield Trotter

Cen. S. NW¼	Beech		N 35 W	24½
	Do		N 73 E.	22.
(Inexplicit)	Sugar	16.	S. 29 W	13½
	Beech	8	S. 31 E.	12

Book B. f 223.

Cen. N. NE¼	Elm	10.	N. 74 W	80
	Beech	10	S. 23 E.	3¼
Cen. NW¼ NE¼ St 8x10x12	Beech	16.	N. 48 E.	58½

Plat of Sect. 24 Tp. 17 N., Range 2. West.

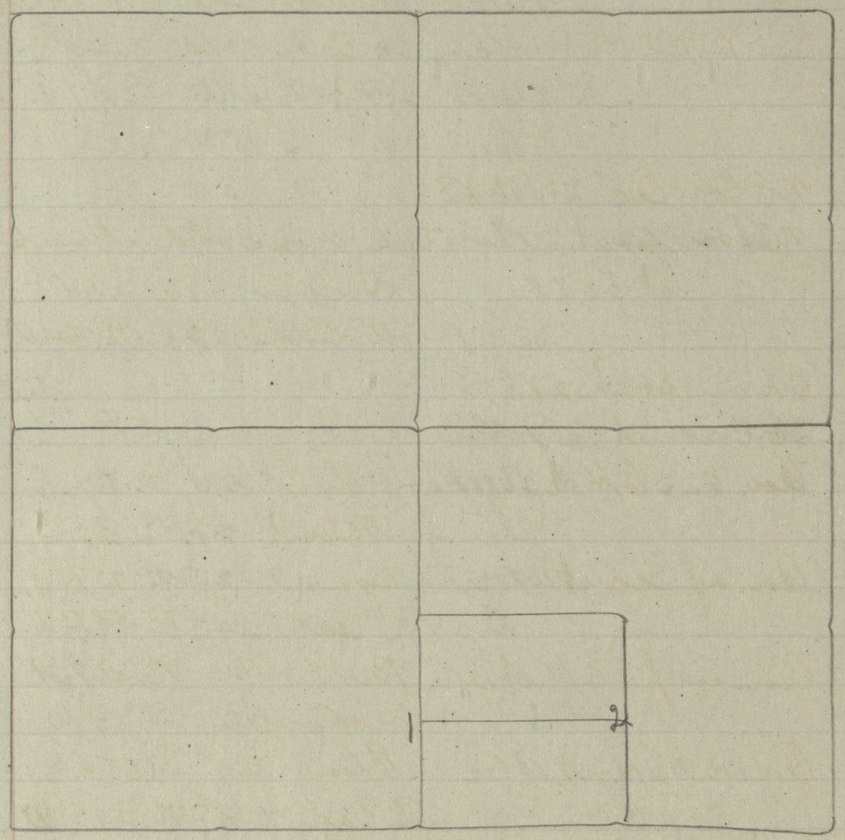

Cor. N. SW1/4 S 1/4 st. 6x8x12. Poplar. 5. S. 22½ W. 35½
Cor. S. SW1/4 S 1/4 promised Beech 16. N. 18 W. 20.
W ½ mi. stone set by measurement & satisfactory to all parties 12x10 rough. B. Walnut 10. 90 E. 30
Water Oak. 6. N. 85¼ W. 16.
Cor. N. NW1/4 st. 6x8x12. W. Oak 14. N. 29 E. 52
Hickory 16. S. 57 E. 60

N E Cor Sec. st. 16x8
N ½ mi. post relocated from old stumps.
st. 20x8. Hickory 16. S. 84 E. 43
W. Oak 28. N. 54 W 75½

E ½ mi. post 12x8
S E Cor. st. 12x14
Cor. E. S E 1/4 st. 20x8 flat ash. 16. N 6½ E. 23
Walnut 2½ S. 22 E. 13
Cor. of Sec. st. 10x12 Lynn 12 N. 75¼ E. 61½
R. Oak. 24 N. 58¼ W. 100
Cor. S. of S E 1/4 st. 12x6. Beech 16 N. 46½ E. 142
Hickory 12. S. 19 W 20
Cor. N. S E 1/4. st. 10x12 Elm 27 S. 65½ E. 81½
R. Oak 6. N. 29½ W 26
Cor. S E 1/4 st. 20x6 flat. Beech 12 S 37½ E. 12
Buckeye 9 S. 62 W. 27½
Cor. E. of S W 1/4 st. 9x14 Sugar 3 S. 87 E. 38½
Elm 14 S. 49 E. 50
Cor. N. S W 1/4. st. 8x16. Beech 16. N. 30 E. 30
Hickory 6. S. 63½ E. 51.
Cor. S W 1/4. st. 25x18x4.
B.T. C. p. 72.
Cor. S. S W 1/4 Hickory 6. N. 16 E. 25
B. Walnut 10 S. 87 E. 29¼
4 ch. + 10 lks. S Cor. S W 1/4 B. Walnut N ½ E. 57.
a corner 85½ L S. of the above Cor.
Cor. 7 ch. + 97 lks. E of Cor. of S W 1/4
B. Walnut S. 23 E. 76.
A cor. 12 ch. + 25 lks. W of S ½ mi.
R. Oak 12. N. 36 E. 38½
Hickory 10. N. 59 E. 9.

a cor. 6 ch. + 21 lks. N of the above

Ash	6	S. 16½ W.	38
Elm	5	S. 31½ E.	23.

a cor. 9 ch. + 68½ lks. N of above Cor.

B. Oak (forked)		S. 24 E.	17

a cor. 6 ch. + 21 lks N. of SW cor of Sec.

Hickory 22.		S. 78½ E.	9½

John Covey & Ray Tucker. Appr. for.
Jas. Hedge & J. W Trotter, Chainmen.

1. St. 9X10X20	B. Walnut	15 S. 43 E.	5 ft.
	Sugar	26 N. 28 E.	38½"
2. St. 6X15X18.	Beech	18. S. 37 W	21⅔"
	Oak	8. N 14 E.	70½ "

J. H. Trotter, Surveyor.

Plat of Section 25 Tp. 17 N., Range 2 West

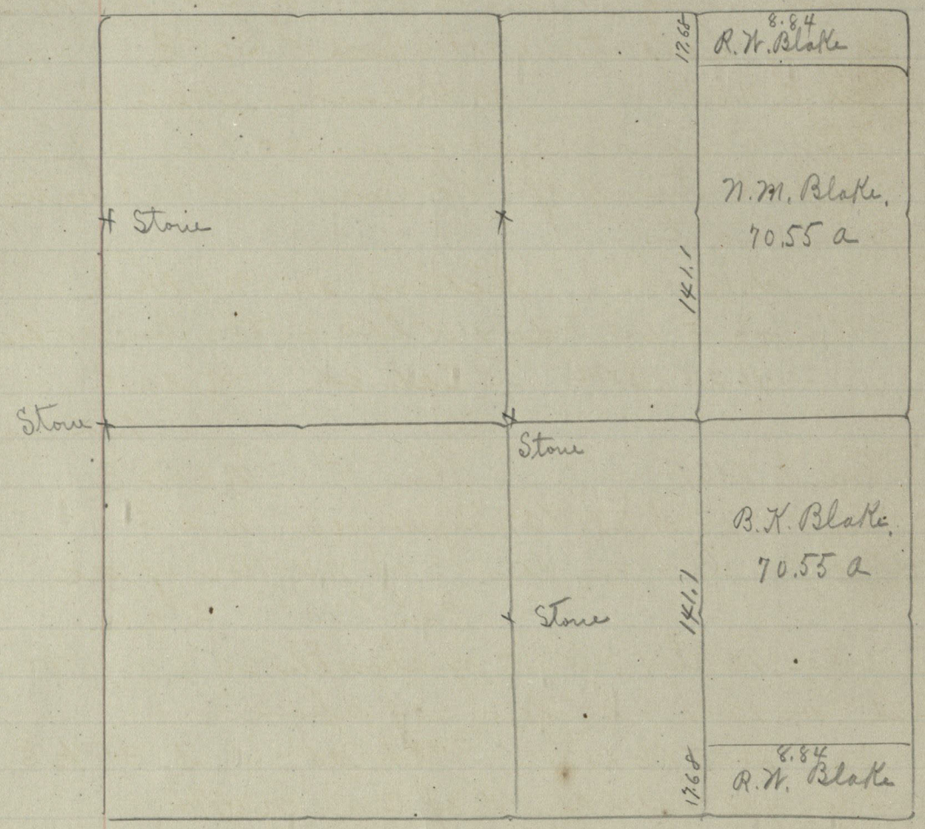

¼ mi.	Beech 12	S. 50 E.	32½
NE Cor. St. 12x16	Swamp Oak 8	N. 86 W	18

Secs. 25 & 26. A line in a Road for Eel River Tp.
Beginning at Cen. of NE ¼ of Sec. 26 T 17-2 W.

by Gregg one old stump. 18x14	Beech 15.	S 25 E.	23
Cen. E. NE ¼	B. Walnut 12	S 74½ W	125

By measurement from Sec. Cor. to ½ mi post one old stump of Sec. Cor. weak but satisfactory
S. 24 lks. to

St. 19x14x8	Hickory 20.	N 48½ E.	74

Thence E. 64 Rds. & 15 lks. on the line as tree dout S.

St. 24x18x12	P. Oak 24.	N. 30 W	102

BK Cp. 289.

Cen. E. NW ¼	Elm 5.	N 61½ E.	4¼
Cen. NW ¼ St. 16x18x22	Sycamore 6.	N 2 E.	34
a cor 4 ch. & 13½ lks.	S. of N.W. Cor. of sec.		
	Elm 10	S. 2 W.	65
a cor. 16 ch. & 18 lks. E of above	Elm. 20.	S 79½ W	23
a cor 12 ch. & 95 lks S of above			
St. 5x6x12	Red Oak. 6.	S. 35½ E.	68.

a cor. 7 ch & 94 lks N of Cen. NW ¼

	Sugar 6.	S. 60 W	37½

a cor. 4 ch. & 13½ lks S of Cen. N of NW ¼

	B. Walnut 14.	S 41 W	89½

E ¼ mi. Cor. well marked found Cen. of Sec by measurement.
Commencing at cen. of sec.

Thence W 134.6 rds. St 8x9x18	Beech 20.	S. 84½ W.	6. 81½
	Hickory 7.	S. 71½ W	89½

N. with Sec. Bear. 80 rds to S. line of NW ¼
NW ¼ Sec. 25. St. 8x10x12. B. Walnut 10. S 1 West
East line of Dower of E & J Hall Freeland.

John T. Hocker et al. A Survey for.
Cen. Sec. found by measurement.

Large round stone.	Hickory 10	N. 1 E.	47
	Stone	N. 85 E.	12
Cen. N. SE ¼. St. 6x10x14.	B. Walnut 12.	N. 43 E.	177

Plat of Section 25 Tp. 17 N., Range 2 West



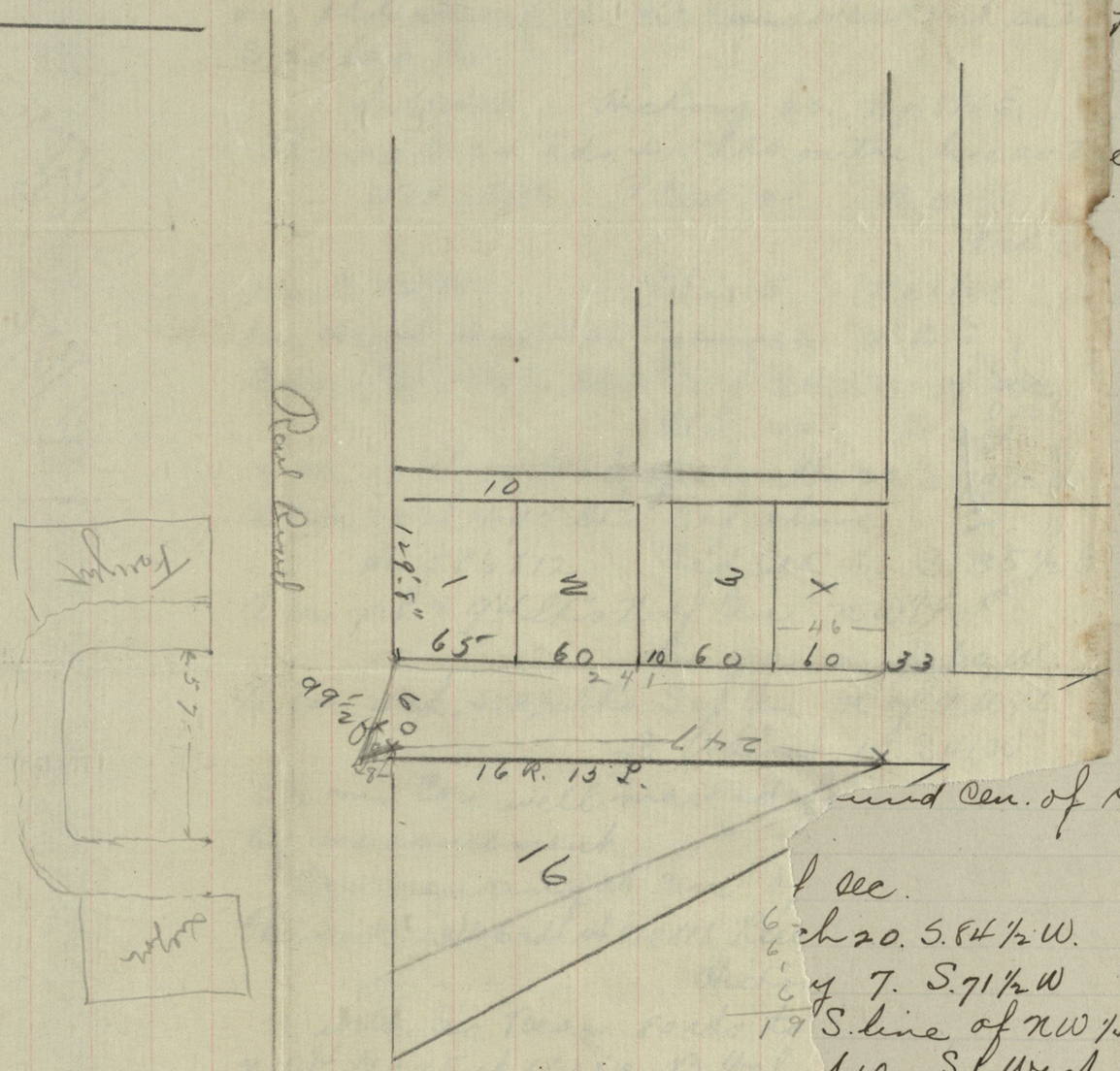

E ½ mi. Beech 12 S. 50 E. 32 ½
NE Cor. st. 12 X 16 Swamp Oak 8 N. 86 W 18

Sec's 25 & 26 A line ... Road for Eel River Tp.
... W.
23
25
... post
... factory
74
... ed out S.
102
289.
4 ¼
34
65
23
68.
37 ½
89 ½
... und Cen. of sec
... f sec.
... ch 20. S. 84 ½ W. 6. 81 ½
... y 7. S. 71 ½ W 89 ½
... S. line of NW ¼
... 10. S 1 West
East line of Dower of E & F Hall Freeland.

John T. Hocker et al. A Survey for Cen. Sec. found by measurement.
Large round stone. Hickory 10 N. 1 E. 47
Stone N. 85 E. 12
Cen. N. SE ¼. st. 6 X 10 X 14. B. Walnut 12. N. 43 E. 177

	Beech 15	N 2 E.	175
Cor. S. Cor. St. 6x8x12	ash 5	S. 51 E.	51
	Elm 24	N. 53 3/4 W	128 1/2

J. W. Trotter, Surveyor.

Plat of Section 26. Tp. 17 N., Range 2 West.

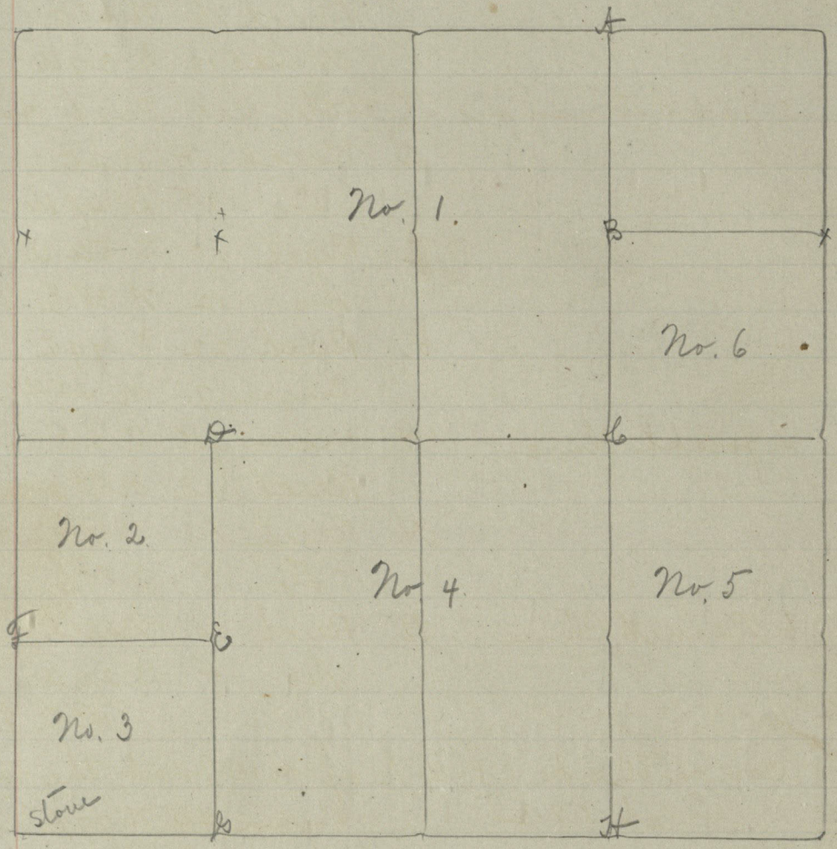

Spears Partition Jan 1900. O.L. Boone & Harry Freeland sur. chainmen.

Cen. S. S E ¼ Gas pipe 10 in. long	Beech 24	N 18 W	60
	by stone	N 18½ E	23
S. ½ mi. post Gas pipe 10 in long	Ash 24	S 40 W	82
	stone	N 62½ E	21¾
Cen. S. S W ¼ st. 16 x 8 x 10	stone under post	N. 6½	
Cen. W. of Cen. Sarrow tooth	stone W. 10 lks.		
Cen. E. of Cen.	by Beech	18 N 61 E.	15
	Oak	24. S 37 W	30
Cen. Sec. st. 10 x 10 x 8	Hickory	8. N 86 E.	7½
	Ash	10. S. 69½ E.	7⅓

W. F. Franklin, Sur.

1. Wakefield Trotter.	A. Sugar	8.	N 59 W	19
	Beech	14	S. 72 E.	38
	Beech	16	N. 61 E.	15
	W. Oak	12	S. 37 W	31
2. Jacob Dinsmore.	C. Water Oak Cent. Post.			
	D. Beech	17-	N. 2 E.	25
	Do	15	S. 48 W	25
	E. Beech	10	S. 52 W	9
	Do	12	N. 38 E.	14
	F. Beech	22	S. 79 E.	23
	Sugar	7	N. 45 W.	18
4. Joseph Cline.	G. Hickory	18.	S. 2 E.	Bk. Bk. 226. 9
	Beech	13.	N 53 E	18
	H. Beech	10.	West	7
	Do.	18.	S. 87 E.	25
6. Bennett Cline	B. Beech	14	North	10
	Do	14	S. 20 W.	25

Bk. B. ϕ 226.

Cor. on W. side of W ½ of N W ¼ at the middle. st. 8 x 12

	Lynn	20	N. 77½ E. 198
	P. Oak	18	S. 47 E. 238
On E. side st. 5 x 16 sq	Beech	16.	N 66½ E. 21
	Hickory	18.	N. 51 W. 8

A division of E ½ of N W ¼ + W ½ of N E. ¼, a line crossing thence E. + W. 76 rds. N. of S. end W. corner.

stone	Beech	17.	S. 5 E. 10¼
	Sugar	15.	N. 81 W 14½
E. Cor. Boulder 14 x 18	W. Elm	5	S. 49 E. 16¼
	Beech	14	N 24 E. 59½

Bk. C. f. 135.

Plat of Sec. 27 Tp. 17 North, R. 2 West.

A dower in SW cor of SE¼ beginning 80
rds E. of S ½ mi. post Sugar 12 N. 2 W. 14
Thence N with Sec. bear 1¼ hds Hickory 24. N 3 W 21
Poplar 4 West 38
Thence W. till about W. line of gov. by some other
surveyor cont. about 5½ acres. horn bear
5 N 12½ W 22

Bk C. p. 18.

SW cor Relocated small st. W. Oak 24 S 37½ W 60½
Do 4 - N 82½ W 70
½ mi. post on S. relocated from old Elm stump by
splitting the growths off the stump (plain.)
Beech 20 - S 33½ W 6 L
Sugar 22 N 28½ W 4 R
S.W. ¼ cen. S. W. Oak 24 N 69 W 75
Do 24 S 60½ W 85½
Cen. S. SW Sour Oak 24 S. 73½ W 46
Beech 18 South 68
NW cor. relocated st. 30 x 22 as much as the
me can lift set even with the surface;
no wit. trees in reasonable distance

Bk. C. p. 84.

15 a off W side SE¼ 15 poles wide &
160 poles long
S.E. Cor. st. Sugar 10 N 45¼ W 45
NE cor. st 20 x 12 Elm 19 N 88¼ W 48
Hickory 26 S 71 E 8½
SE Cor. st. set old tree standing — two Beeches
SE¼ Cen st. 36 x 14 in branch S. Elm 22. N 21½ E 30
Beech 18 - S 21½ W 43½
NE¼ Cen N. st. 15 x 10 Pin Oak 24 S. 20 W 5½

Bk C p. 84.

Plat of Sec 28 Tp 17 N., Range 2 west.



Joseph Cline W½ of NE¼. (Inexplicit)
BK. B. f. 228

NE¼ Cen. N. St. 28X16 Pin Oak 18- N65W 34
S. Oak 21- S85½E 26
BK. C. f. 84.

S ½ mi. post. St. 8X14 R.L. 20 N52½E 62
Sugar 14 S30W 69
Cen. sec. a round st. 26- Beech 24. S7½E 26
Do 10- N54W 17
E ½ mi post. St. 24X34 S. Ash 48 N23E 35
Beech 14- S71½E 35
Cen. W. SE¼ St. 8X14- B. Oak 24. N24E 121
W Elm 8 N62½E 91½
Cen. S. SE¼ St. 15X9 flat. Poplar 30- N68W 28½
Beech 14- S20½W 31
Cen SE¼ St. 20X15
Cen N. SE¼ St. 14X3 flat. Sugar 14 S70W 26
Do 30 N.40W 25
A cor. for Thomas Martin on west side of 28. 83 poles north of ½ mi. post
St. 18X8 Beech 22- N27½E 29.
Sugar 24- S65E 59.

Cen. S. NW¼ St. 12 in. Elm 48- S.65W 13
S. Ash 14- N59½E 21
A cor. 80 rds. N. of above
St. 8" round Sugar 14- N5E. 52½
W Oak 40- N58E 115
BK. C. f. 70
A cor. 120 rds + 12 lks. S. of Cen. N. NE¼
St. 24X16 B. Oak 24- N14W 63
Hickory 18- N42½W 67
Cor. 120 rds + 42 l. S ½ mi. Sugar 14 S. 74E. 72
B. Walnut 4- N29E 106
BK. C f. 221.

Silas Russell. A survey for sec. 28, 29 & 32.
Beginning 32⅔ rds N. of Cen. E of Cen sec 29. Thence E. 134 rds. to cent. of Creek. Thence S. 32½ W 18 rds. Thence S 45 E. 14 rds. Thence S. 10 W. 7 rds. Thence S. 80 W. 12 rds. Thence W 2⅔ Thence S. 50 rds. The point taking S. is 40 rds. E of ½ mi. post. Thence S. 45 W 24 rds. Thence S. 16 rds. Thence S. 19- 14 rds. Thence N. 74 W. 14 rds. Thence S 84 W - 34 rds. Thence S 8 W. 14 rds. Thence S. 63 W. 14 rds. Thence S. 27 W. 32 rds. Thence S 40 - 18 rds. to a line of sec. 13 rds. 17½ E of ¼ cor. Thence S. 40 - 18 rds. Thence S. 7 E. 16 rds. Thence S 42 W. 22 rds. Thence S. 2 E. 16 rds. Thence S 42½ W 20 rds. Thence S 40 E. 10 rds. Thence N 55 E 19 rds + 3 lks. Thence N 8 E. 28 rds. Thence N on line 158½ rds. to ½ mi. post. Containing by estimation 112¾ acres. BK. C. f. 298.
Hedge et al Survey for. Jan 21- 1901
C. W. Robins & Chas. Robs. sev. chainmen.
Cen. NW¼ St. 17X5X6 Ash 50 N9¾E. 50
Elm 10- N34E. 23
Cen. N of Cen. St. 17X12X6. Walnut 10- N14W 48
W. G. Franklin, S. HCo.

Plat of Sec. 29 Tp. 17 - 2 - west.



S ½ mi post. st. 12X18	Beech	20 - S 6 W	59
	B. Walnut	6 - N 26¼ W	61½
W ¼ mi. post st. 16X12	B. Oak	40 - N 14½ W	29½
	Sycamore	S 44½ E	64
Cen. sec.	Beech	15 - N 16 W	8¼
	W Elm	30 S 30½ E.	86
Cen. S. N W¼	Beech	15 N 11½ W	35
	Do	18 S 6 E &	9.
53 poles & 1 lk S. NW Cor. sec.	Beech	15 - N 64 W	15
	Do	10 - S 67½ E	11
Thence across W ½ of NW¼	Sugar	12 - S. 10 W	12½
	Sugar	20 - N 61 E.	21½

Book C. p. 24.

Smith Russell. A survey for.

53 poles N. Cen S. N W. ¼	Sugar	18 B 3 E.	13
	Beech	10 N 53½ W	20
Thence W across the 80.	W. Oak	28 - North	7
	Poplar	34 S 60 W	12½
Cen. S. S E¼ st. 16X16	Beech	12 - S 65 W	6
	Do	19 - S 51 E	25
N E Cor. relocated st. 18X10	Sycamore	24 S 51½ W	58.

Cen N. N E¼ st. 15X12	R. Oak	18 N 34 E	37
	Sugar	18 N 11 W	21
E ½ mi post st. 18X12	B. Walnut	30 - N 40½ E.	96
	Beech	18 S. 84½ W	28
Cen. E. Cen. st. 18X11	Do	24 S. 10 E.	30
Cen. W. N E ¼	Poplar	36. S 3½ E	84
	Do	30 S 32 W	55
S E Cor 13½ q. st. 8X10	Sugar	16. S 10 W	54½
	Do	20 S 78 E	84
N E Cor 13½ q. st. 24X18.	W. Oak	40 N 42½ E.	45
	Beech	10 S 56½ W	20

B.T.C. p. 29.

Graveyard. Beginning N 32½ W from a true meridian var. 4½ - 92 rds from Cen. S. S E¼ of 29. to N. side of Pin Oak 20 in. Thence N. 14 lks. st. 10 X 12. on edge of bluff. Thence N 75 E. 14 lks. Thence S 27 E. 5 rds. Thence W. 8 rds. Thence N. 64 lks. Thence N 71¼ E. to beginning st. 163 lks.

27.46 rds. S. of Cen. on W. of N E¼ st. 10X18. B. Walnut 15. N 9½ W. 43.
27.74 rds. S. Cen. N E¼ st. 10X12 Hickory S 81 W 57

George Hedge. A survey for.

I Trustee Eel River Tp.

3.15 ch. W. S ½ mi stake. st. 4X12X6. st. South 21
Thence N 20 rds. st. 6X12X20. st. S 50½ W 26½
Thence S 43½ E. 3.45 ch. in road st.
To a stone 6X10X14 stone. — 58½ E. 24½
Thence S 2.76 ch to beg. 1.22 a.

J. W. Trotter, S. H. Co.

Plat of Sec 30- Tp. 17 N., Range 2 W.



W½ mi post. 107 lks S. of the full cor.
Stone 12X15 Sugar 22 S7E 20
Beech 18 N16½E 29
Cen. W of Cen. St 28X24 Beech 24 N5½E 33
Poplar 26 S37½E 38½
Bk C. f. 73.

Part of W² of NE¼ commencing N of NW cor. of said W½ 21 rds & 15 lks. Thence S. 52E 33⅓ rds. Thence S 66 E. 6⅔ rds. Thence N 76 rds. Thence W to beginning. 25 a.
Bk. C. f. 245

Mill Lot. Survey for. NE cor Sec.
Com. in the Crawfordsville road.
Stone Ironised Oak stump 40-S16W 62
Do 25-N37E 68
Thence N 37½ E. 3.50 ch. a post
from which Sycamore 48 S21½W 5½
Thence N 42 W 8 ch. a post. Sugar 6-S8W 18
Beech 10-N59W 12
Thence S 37½ W 4 ch 86 lks. in the road
a post. Elm 10- N21E 94

Thence S 64¼ E. 3.30. Thence S 4 3 E 4.70 to beg.
Estimated to contain 3 acres. Bk. C. f. 337

Smith Russell. A Survey for.
Beg. 5.40 ch S. of N. ½ mi. post in the line running N. & S. through the cen. of Sec. Thence
S. 47¾ ch. where. Sugar 8- N51¼W 13
Beech 10- S47E 68½
Thence E. 20 ch. St. 5X7 Sugar 10- N14W 23
Ash 6- N10½E 27
Thence N 33.83 ch. St. 12X16 Beech 9. S23W 54
Thence N 47 W 25 lks. Buckeye 9- S 3W 65
Thence N 15 lks. Beech 14- N. 6½E 42
Thence N 61 W 15.83 ch. Sycamore 6. S68½W 41
Thence N 46¼ W to beg. St. 6X10 W. Oak 40- N52½E 41
Cen. Sec. Elm 14 S29W 47
Ash 10 N65W 43
Cont. 83 acres more or less. Bk. C. f. 147.
Com. 7½ rds. N. of Cen. S. of SE¼ Thence E
20 rds. St. 6X8 Oak 36- S62E 18
Thence N 135 rds. & 20 lks. St. 4X6. Hickory 16- S40½E. 17½
Thence N 47 W. 53 rds 2 lks. to cor of Dennis'
Beech 9- S23W. 54
Thence S. 135.8 lks. to another cor. of Dennis. Thence
W 20 rds. Thence S. 36 rds. Thence E. 26 rds
to beg. 40 acres. And a cor. 53¾ rds. N.
of S ½ mi. B. Oak 36- N50W. 78
W. Elm 30 S71W 40
Bk C. f. 175.

L. & T. Russell. Pt. SE¼ of NE¼ & pt. NE¼ of
SE¼ Com. — Thence S 68 rds & 20 lks. Thence
N 38¼ E 61 rds. to cen of state road.
Where St. 12X16 W. Oak 36- S44W 68
B. Walnut 10 S 8½W 77
Thence N 51¾ W. 45 rds & 5 lks. to beg. cont. 64 a.
Bk. C. f. 233.

60 rds. N. Cen W. of Cen. St. 12X18 B Walnut 4-S76W 8
W Oak 10-N85E 72½
N. Sec. Cen. 60 rds. St. 10X12. B Oak 16. N65E. 83
Cen Sec. relocated by witnesses and a survey by
running both ways. St. 20X30 P. Ash 2 N86E 27
12½ rds S of Cen. St. 12X20 St. N. on line 12½ rds. Thence
S. 38.8 rds Thence W 43.4 rds. Thence N 38.8
rds. Thence W 43.4 rds. to beg.
Chester & Barber. A. Survey for.
1½ rds. N. of Cen N. NE¼ St 12X15X20-Sycamore 14. S66E. 63½
Beech 14. S. 8E. 127½
1½ rds. N. NE cor sec. St. 12X15X18. Ash. 15-S1½E. 148
Elm 6. S37W 83

Plat of Sec. 31 Tp. 17 North, R. 2 west.



S E mi. st. 10x12
N E cor. 31a. st. 24x18 pointed. Poplar 40 - N 40 W. 30½
Cen. N. N E. in E. side Poplar stump 40 - Beech 20 - S 40½ W 7½
Beech 16 - S. 16 E. 55
Cen. N E ¼ st. 10x11 Red Oak 40. N 81 E. 7
Beech 30 N 70 W. 16
Cen. S. of S E ¼ st. 10x9 Beech 24 S. 38½ W 31½
Do 10 N. 86½ E. 23½
Cen. E. of N E ¼ - st. 8x10 Sugar 15 N. 87½ E. 46
Beech 9 N. 1 W. 19½
BK C f. 78.

Twenty acres off the E side of W ½ of S W ¼
N W Cor. a post Ash 5 - S. 89 E. 11
R. Oak 6 - N 54 W 14
S W. Cor. a post Beech 12 N. 27 W 20
Sugar 18. S 85 W 33
Cen. N W ¼ S E ¼ post Beech 14 N 73 E 32
Sugar 28 N. 58 W 33
Cen. S of same Sugar 10 S. 56 E 6
Ash 10 N 68 W 25¼
Cen W ½ of S E ¼ post Beech 14 S. 24 E. 21
W. Walnut 10 N. 31 E 25
Cen on E of S E ¼ Beech 18. N 3½ E. 37
Do 10 S 53 E. 37
BK C f 138 215

N ½ mi. st. 12x24 Oak 5 - S. 49½ E. 77
Cen. of Sec. Stone W. Oak 50 S 64 W - 95¾
Ash 10 S. 35¾ E. 148
N W Cor. st. 12x20 Ash 8 S 45¼ E 43
Do 8 S. 79¼ E. 44
W ½ mi. by measuring & running st. 10x18 Poplar 12 - N 37¼ E. 28¾
Sugar - S. 8¼ E. 137½
BK C f. 215.

S ½ mi. relocated from old wit.
st. 12x18 Sugar 16 - S 55¾ W 73
Do 12 - S. 27½ E. 136
BK. C. f. 236.

For Mr. Acres. Beginning at cen. on S of S W ¼
Thence W. 30½ rds. B. Walnut 8 - N ½ E. 182.
Thence N. 26 rds 6 lks. B Walnut 12 S. 42 W 18
Thence E. 30½ rds. st. 12x16 flat. Do 10 N 83 W 116

For Beckelhamer & Pennington.
Beginning 42.47 rds. N of S W cor of Sec
st. 7x15x19 - smaller stone - N. 55 E. 17
Thence N with Sec line 115.53 rds. to W ½ mi. stone
Thence E with Qr sec. line 60.34 rds
st. 9x17 no. wit.
Thence S. ~~st.~~ 115.53 R
st. 10x17 - Small wild Cherry S 43 W 17
Thence W to Beg. Estimated to cont. 43½ a.
90½ R W of Cen. st. 10x15x20 swamp Ash 12 - S 63½ E. 10½
82½ R S of Cen. st. 16x18x20 stone N 44 W 41
90½ R W + 82½ R S of sec. Cen.
st. 10x12x14 flat stone. N 4½ E. 33½
a cor. 60.34 R E. + 26.24 R N of S W cen of Sec 31
stone 30 lks West.

For Hicks & Harris July 28, 1887.
L. H. Ballard, J. A. Gill & Berry. Duncan sworn Chainmen.
1. Cen N. of Cen. st. 6x12x16. Elm 24. N 53½ E. 35½
Sugar 3 S. 11½ W 143½
Not marked) via 3 turned off

2. Cor. W.SW¼ of.
NW¼ Sawn S. pt. 3X10X12 - S. ash 12 N 73½W 14 links
3. Cor. E of SW¼ of NW¼ a. round and somewhat
pointed Boulder st. 25 l west on line.
4. Cor. of NW¼ 3X10X16 flat. Stone in E on line 20 lks.

Plat of Section 32. Tp. 17 N., Range 2 West.

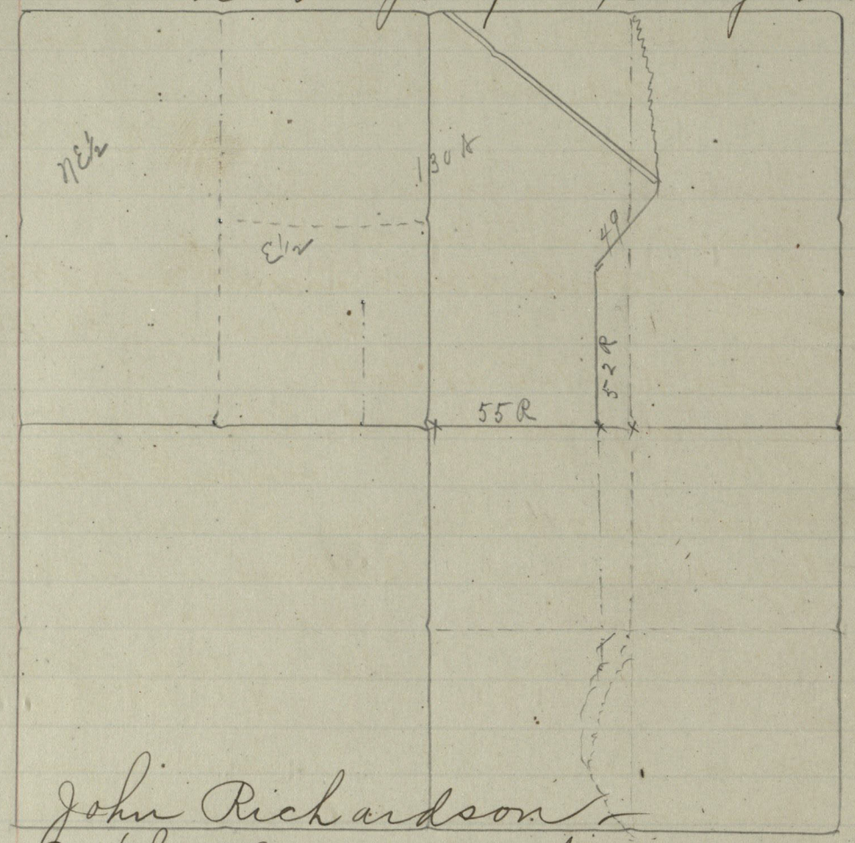

John Richardson.

SW¼ of NE Cor. Beech 22 S 74 W 56.
Buckeye 6 S. 43 E. 30
BK. B. f. 232.

Cen. of Sec. st. 14 X 10 Cherry 11 - S 17½ W 49.
W. Walnut 10 S. 45 E. 88
Set up from Greggs stumps witnesses.
Cen. W of Cen. st. 20 X 10 well set. S E Cen of house S 50 W 33¼
Cen NW¼ st. 10 X 19 Sugar 15 S. 23 E. 84
Beech 15 S 2½ E. 53½
Cen. E of Cen. st. 12 X 15. B. Oak 15. S 19 W 12½
W. Walnut 12 S. 73 E. 46
BK. C. f. 73.

Silas Russell. A survey for.
Beg at the NE cor. of the W½ of the NE ¼
Thence S 3¼ W 28 poles South dch 18 in cor.
Thence S 49 W 19 poles & 7 lks. Sugar 22 in. Cor.
Thence S 36 W. 10 poles to N. side of state road leading from Danville to Crawfordsville.
Thence S 49 E 18 poles W. bank of W fork of Eel River. Thence N with meanders of said creek 56 poles to the line dividing

the NE¼ N. & S. through cen. Thence N with said line 10 poles + 20 lks to beg. Supposed to contain 2 a. but lost to State road.
Book C. f. 114.

Commencing at Sec. Cen. & running E. 55 rds.
Thence 25½ rds to Cor. st. 8 X 16.
Thence N. 5 rds. st. 14 X 18 Locust 16 - S. 85 E. 78½
W. Oak 30 - S 10½ W 47
Thence N. 14½ E. 48 rds. to
Cen of Crawfordsville road. Elm 16 S½ E. 106.
Sugar 16 N 45½ E. 151.
Thence N 44 W. 87 rds + 7 lks with cen. of road to Sec. line st. 14 X 16 B. Walnut 14 - N 5 W 80
Thence N on Sec. line 7 rds + 15 lks to NW Cor of N½ of NE
Thence S. to beg. Containing 50 a. BK. C. f. 178

School House Lot. A Survey for.
Commencing 7 rds + 15 lks E of NW cor. of W½ of NE¼ + S. 44 E 32 rds. + 16 lks. in Cen. of Crawfordsville State Road. st. 10 X 14 W Oak 30 N 69 W. 91½
& running N 44½ E. 18 rds.
N. 18 X 15
Thence S 44 E. 8 rds.
+ 22 lks. stone
Thence N 44 W 8 rds + 22 2/9 lks. to beg. contone acre more or less.

Cemetery. A Survey for.
Com. at a point 80 rds. + 15 lks W + 4 rds + 19 lks S of NE cor of said sec 32.
st 7 X 12 Elm 10 - S. 32½ W 65
Oak 5 - S. 5½ W 5⅓
Thence S. 7 rds + 10 lks. to stone.
Thence N 4 rds. Stone
Thence N 46 E. 4 rds + 19 lks. to beg. Containing 25 sq. rds - more or less. BK. C. f. 183 + 184
Cen on E of SE¼ Red Oak 11 - S 56 W 19
Thence W 10 Rds. to E. side of ovk.
Thence N. 33 E. 5 rds. Thence N 56 E 11 rds.

Thence N 28 E 14 rds. Thence N 12 rds.
Thence N 48 E 48 rds. to line running N + S
thro. Cen. of S E 1/4 sec. Thence N.
Beg. at a point which is 55 rds E + 52 rds
N + 49 rds. N. 14 E. from Cen. of Sec in the Cen
of the Crawfordsville road and in the creek.
Which pt. is 25 lks. N 3 E from a good stone
buried in the ground + thence (variation of
4° allowed for) Thence S 28 E. 8 rds. thence
S 52 E - with the N side of the road - 242 lks
to the cen. of the road at the bend, thence S.
79 E. in line with a tree 76 rds; Thence S. 67 E. 216
lks to the sec. line, thence N with the Sec
line 90 88/100 to Sec. Cor. Thence N. on E. line of
sec. 29 to the cen. of Creek 66 rds. Thence N. 83.
W with cen. of said Creek - 14 rds. Thence S. 65 W
10 rds. Thence N. 64 W. 90 lks, thence S. 74 W 100
lks; thence S. 200 lks, thence S. 30 W 100 lks.
thence S. 61 W. 16 rds; thence S 22 W 20 rds. thence
S. 32 1/2 W. 22 rds. Thence S 44 1/2 W 12 rds. Thence
S 21 W. 12 rds., thence S 15 E. 12 rds. Thence S 51 W
26 rds; thence S 5 E to beg. 13 1/2 rds.

George Hedge + Jesse Davis. Survey for.
Beg. at N E cor of W 1/2 of N E 1/4. Thence S. 4 1/2
W. (at pt. of needle) 7 ch. to
Elm. 18 - S. 69 1/2 E. (needle) 72 1/2
st. 4 X 20 X 24 Stone S. 17 1/2 E (") 42
Thence S. 53 W. (at pt. of needle) 4.82 ch. to old cor.
st. 4 X 8 X 18 stone S 44 W 31
Thence S. 38 W (needle) 2.50 ch. to a
st. 4 X 8 X 24 stone N. 45 1/2 W. 43 1/2
Thence N. 44 W 6.14 ch. to school house lot.
" N 44 1/2 E 4.16 "
" N. 44 W 2.22 1/2 "
" S. 44 1/2 W 4.16 ch to E. line of N E + L road
" N. 44 W 8.16 " " Sec line
" E. 17.92 1/2 ch. to beginning.

7 rds + 15 lks E of N 1/2 mi. is a
st. 6 X 7 X 18. Black Walnut 18 - N 14 1/2 E. 90
Rock S. 40 W 40
J. W. Trotter, S. H. Co.
97 Acres. Beg. at pt. 55 rds. E. of Cen. of Sec 32, thence
N 52 rds. to a stone found on the field notes; thence
N 14 1/2 E by the old line 49 rds. (as found by an old
wit). Renitnesser by a good stone. S 3 W. 25
Thence S. 28 E. from true meridian 8 rds to N side
of the road at the E end of the bridge. Thence S.
52 E. 242 lks. to the cen of road. Thence S. 79 E. with
cen. of road. Thence S. 79 E. with cent. of road 76 rds.
Thence S. 67 E. 216 lks. to sec. line. Thence S.
with said line 69 rds. to the E 1/2 mi. stone. Thence
S with Sec. line. 80 rds to the Cen. on E. of the S E. qr
of said sec. Thence W to Cen. of the said S E qr
sec. 80 rds. Thence W 24 rds. to the E. side of Creek.
Thence N 33 5 rds; thence N 56 E 11 rds. Thence
N. 28 E. 14 rds, thence N 12 rds. Thence N 48 E. 4.8 rds
to line running N + S thro cen. of said S E 1/4 sect.
Thence N to Cen. E of Cen. of said sec. Thence W.
25 1/2 rds. to place of beg. Estimated to contain
97 a. more or less.

SW cor. of sec. one witness Stone 33 X 15 X 9 point up
W 1/2 mile stake stone found reset with another under
it 10 X 6 X 4 B. oak 12 N 5° W on line 51
H. Davidson's deed N of the 1/4 beginning 1 R 17 L E of the
corner; thence S 44 R 9 L; thence SE to E line 62 R S
of the SE cor.; Est. to cont. 52 acres 100 sq. rods
C-342

See also p. 343

Plat of Sec. 33. Tp. 17 N., Range 2 West.

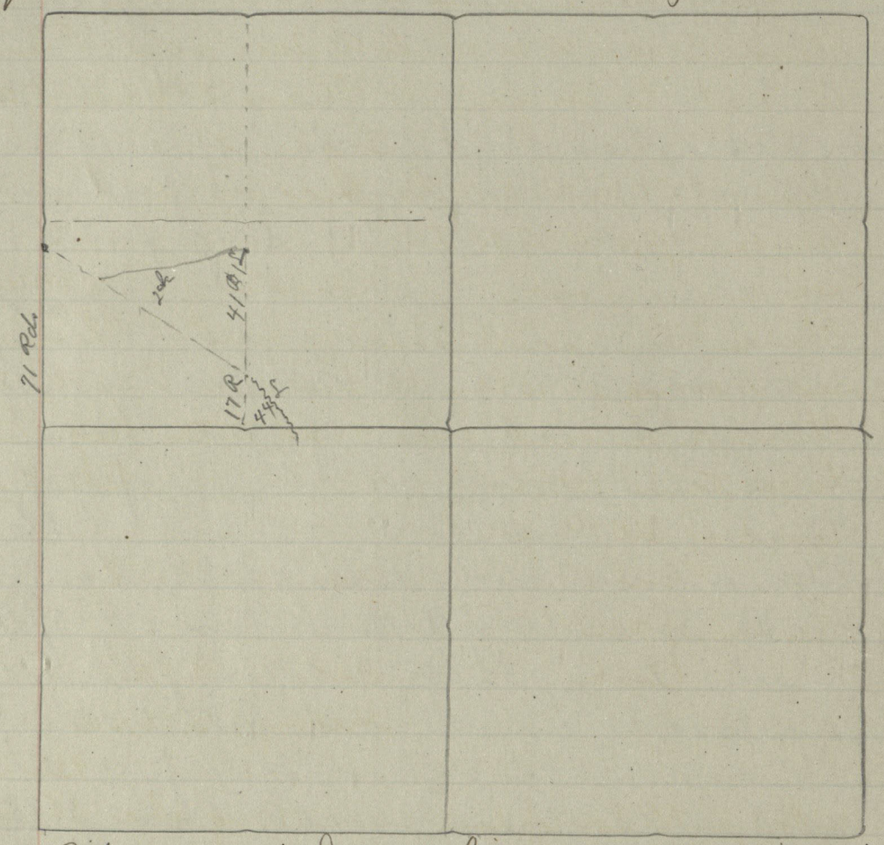

S ½ mi. post found by measurement just where two beeches agree with old field notes except the marks and bearings.

Beech 18 - S 7 W 27
Do 24 N. 37½ E. 70½

Cen. S of SE¼. 66 lks. W ½ mi post on the S.
st. 24 X 28 Beech 24 S. 58½ W 64
Cen. N of SE¼ st. 15 X 30 Hickory 36 N. 72 E. 40½
For Blake E ½ of SE¼; also W ½ of SW¼ of Sec. 34 T 17-2W
Cen. N. of SW¼ st. 24 X 16. Sugar 18 - S 46 W 31
Do 10 N 2 W 36
Cen. S. SW¼ st. 18 X 24 Round st. Elm 26 N. 6 E. 23
Beech 24 S 72 W 29.

BK. C. f. 45

Com in the cen. of Crawfordsville road on the division line of the NW¼. Thence N on said line 10.32 post fr. which Hickory 15 S 45½ W 70
Do 18 N. 65 W. 40
Thence S 86½ W. 8.09 Thence W 3.90 to road.
Thence S 67½ E. 145. Thence S 5 7/2 E. 10.20 to beg.

Estimated to contain 6 2/100 a.
Again commencing 44 lks N of Cen. on S of NW¼
Thence S. 48½ W. 4.26 to W Oak. 25 in. Thence S 86½ W. 1.63 to Sugar 10. Thence S 59½ W. 5.20 to Sugar 20. ~~20.~~
Thence S. 50½ W 5.70 to Hickory 18
Thence S. 78¼ W 5.70 to
Sec. line. a post. Hickory 6. S 80 W 5
Thence S. in said line 1.73 links. Thence E. with Sec. bearing 20.10 lks. to division line of the ¼.
Thence N. on said line 10.44 to the Beg. Estimated to contain 12 6/100
BK. C f. 137.

Cen. E of SW¼
Post. Ash 20 S. 15 E. 78

Cen. on E. of NW¼
Post Oak 8 N. 8½ E. 62
Hickory 16. S. 56½ W 77.

BK. C. f. 136

For J. H. Camplin. Beg. at a pt. on Sec line 1.02½ rds. S. of the crossing of said line & Crawfordsville State Road at Hackberry tree; thence N. 83½ E 3.80 ch. to Hickory stump (Var. 4½ E. Witness to Hickory stump. Elm 8 N. 74 W. 30
(allowing variation) (78½ by needle) Thence N. 68 E. 80 rds & 9 lks. to E. side of road to a pt. 44 lks. N. of S line of the ¼ sec.
st. 8 X 15 Stone 12 X 20 S. 45 E. 63
B. Walnut 12 S. 42 E. 175
Thence W 97 rds. to Sec. line to a pt. S of the Crawfordsville Road. The E. line was agreed upon by the parties.
See Plat back of Blk.

A description of a survey made for J. H. Camplin to wit: Beg. 44 lks N of the S line of SE¼ of NW¼ of Sec. 33 in the N. edge of the Crawfordsville stake road.
st. 6 X 18 Good st. S 45 E. 63
B. Walnut 12 - S 42 E. 175
Which pt was agreed upon by Geo. Fleece & J. H Camplin; the old deed being wrong.

Thence S 68 W (from a tree meridian) 80 rds & 9 lks to a Hickory stump Elm 8 N 78½ W 30
Thence S. 83½ W 232 rds. to the Sec. line to a Hackberry. Thence N 32½ rds. to a pt on sec. line in the Cent. of Crawfordsville state road. Thence S 5 E. with the cen. of said road 50 rds. to the W line of a 6 2/100 a tract described in the field notes. Thence N. 86½ E. by old survey 80 ch. Thence N to cen. of said NW¼ sec. Thence E. to the cen. on E. of said qur. sec. Thence S. to the cen. of said Sec. Thence W to a pt. in the Crawfordsville State road crossed by the S. line of said NW¼ sec. Thence N 44 lks to place of Beg.
Estimated to contain 80⅓ A. in all.

Carman, Stevens, Young & Cramer. A survey for.
5 ch. E of Cen. S of SE¼ sec. 23 is.
St. 10 X 12 X 18
SE cor sec. 10 X 15 X 16 found by running and measuring. Thence W 4 ch to stone
St. 6 X 10 X 12
Thence W 2.50 ch. to a stake
" W 3.50 " St. 10 X 14
" W 60 ft. St. 8 X 12

May 14, 1894. J. W. Trotter, S. H. Co.

Plat of Section 34 Tp. 17 N., Range 2. West.

N ½ mi. post st. relocated	Hickory	8	S. 74 W	50
	Sugar	28	N. 25 E.	42
E ½ mi. pt. rel. 10 X 12	Walnut	6.	N 46½ W	26
	Do	5	S. 68 W	28
Cen. of Sec.	Poplar	38	N 19 E.	178
	Beech	18	N. 25 W.	141½
Thence N 53⅓ poles st. 9 X 15	Beech	15	N. 80½ E.	34
	Sugar	10	N. 7 E.	16
Thence across the ¼ at 6 ¾ c ⅓ of the distance up the E. line st. 8 X 10	Beech	18	N 4 W	32
	Do	18	S. 62½ W	41
Thence N. 53 poles + 11 lks. on ⅓ of ¼ st. 9 X 10	Hickory	12	N 79 E.	46
	Beech	18	S. 9 W	42
Thence W. dividing the ¼ 1⅓ a. st. 12 X 20	Beech	12	N. 77½ W	2½
	Sugar	24	S. 66 E.	41½
			B.C.C. & 29.	
SE cor st. 36 X 18	B. Walnut	8.	West.	5½

Plat of Sec. 36 Tp. 17 N., Range 2 West.



E ½ of N E ¼ S W.

Cor. Cen. S.

Cen. N of N E ¼

Cen. N E ¼

Cen. W of N E ¼ & E. of N W ¼

Cen. on E side of N E ¼

	Beech 20	S. 60 W.	17
	Walnut 28	S 66 E.	31
	W. Oak 18	N 84 W	16
	Beech 6	S. 71 E.	9
	Beech 18	S 38 E	14
	Do 7	N 85 W	33
	Beech 15	N. 45 E.	19
	B. Ash 20	N. 65 W	14
	Beech 20	S. 60 W	17
	Walnut 28	N. 86 E.	31

BK. B. p. 286.

Nathan Davis Estate. Survey for.
The S ½ of Sec 36 T 17 R 2 W + W ½ of S W ¼ of sec 31, T 17 - 1 W + N W ¼ of Sec. 1 T 16 - 2 W. also S E ¼ of S E ¼ + N W ¼ of S E ¼ of Sec. 1 T 16 - 2 W. + S E ¼ of Sec. 7 T 17 - 1 W in Boon County.

S W Cor Sec. 36. relocated from one stump.

S W Cor is S 25 E 4 lks. S E Cor of the tract on the town line is E side of a poplar stump in the road

	R. Oak 12 -	N 55 E.	32.

½ mi. post E. of Sec. 36 relocated from stump

	Hickory 24 -	N 53 E.	15 Lks

Walter Davis share. Over his advancement is 16 poles + 4½ lks off the W. of S ½ of Sec. 36 as above. S E Cor.

	Sugar 12	N 20 E.	23
	Do 14	S. 62½ E.	43
N E. Cor	B. Oak 40	S. 83 W	57½
	Hickory 15	S. 6 W.	43

Walter has also 30 feet W of the widow or E of Hunt and on the N of Hunt for to turn the road. Then E. 59 poles + 15½ lks to the Widow's and youngest Heirs.

W. line + N W Cor. of Dower	W. Oak 24.	N 42 E.	2 Lk
	Do 24	N 37½ E.	54

S W. Cor. 4 poles + 15 lks.

W of S. Sec. Cor.	Hickory 12	N. 48 E.	19
	Sugar 18	S. 62½ W	78

Dower + younger heirs portion. Thence East 145 poles.

S E. Cor.	Ash 12 -	S 70 E.	12
N E. Cor. Dower st. 10 x 24	R. Oak 26 -	S. 50½ W.	25

William Davis' Portion.
40 rds. or acres. off the E. side of the five 80's + S W Cor.

	Hickory 12.	N 47½ W	26
	Elm 15.	S 8½ E.	32
N W. Cor.	Lynn 20	S. 36 W	26½
	W. Oak 40	N. 51 E.	47

The 140 a. W. of this Widow's divided E & W. 65
in the S + 75 on the N. The S. 74 poles + 11 lks. on
N. 85 p. + 7 lks. Beech 20 - S. 65 E. 29
E. Cor. between Franklin & Marion

	S. Ash. 12	N. 59 E.	~~25~~

Thence W. at at 5 3/4 var. to 74 poles + 6 lks or + 85
S. + 7 lks. 140 poles. B. Oak 36 S. 58 E. 1 1 Lk
N E cor of Tract. ¼ Sugar 28 - S 16 W 26½
Ash 10 - N 14 W 42½

John Davis 80 off the S. end of the ¼ and NE
Cor. Ash 10 - S57W 21
John's 80 being 150½ E&W.
80¾ poles. N&S. & NW Cor History 22 N 11E. 31
Ash S89W 49
Cir. of the fraction Poplar 30. N9¼E. 128
Beech 20 S50½W 22½
Thence S to Cen on
John's N. line Beech 20. S50½W 22½
Lynn 10 N.17W 23½
The W line of the fraction N of John is 116 poles
and the E. line is believed to be about 117½ poles
The widow's portion and those of her minor children is 145 a. as above described.

Hunt's West of the Widow:

Gleece's 60 a. on the W. in Boon Co & 40 E of Plummer, Quincy 100 a in the E. in Boon. Catharine. the W fraction N of John & pay back $50. Walter 16⅝ acres on the W & privilege on Hunts E line for road. William Davis 40 acres. the E. of home tract & 40 a N of Plummer

W.R. & F. Davis 65 a. on the S. between William and the widow. Francis M. Davis North of Franklin 75 a. Susan Davis the E. fract. N. of John & pays back $10. John gets none. $20. a piece goes to the youngest boys. BK. C. p. 46.

N. Davis. (Deceased) Estate. A survey for. SE Cor of Dower on 140 rds. E of SW cor. Relocated from stumps of old wits. and set by Rogers Stone. P. Oak 30 N59½W 60
Thence N. 75 poles to a
well set stone. B. Oak 6. S21¼E. 64½
Do 4 N.16E. 27½
Thence E. at 5½ var. to within 40 rds of E. line
of the 8 - st. 20X14X10 B. Oak 30. N61W 86
Sash 15 S½W 34

NW. Cor of 40 R on acres. W Oak 38 - N51W 42
Mulberry 12 - S59E. 128
½ mi. on E of 36 old wit of History wit.
stone Beech 24 - N48W 68
B. Walnut 6 - North 87 on line
Cen. W. Cen of Sec 31 T17-1-W.
st. 20X10X18
Cen. of NE ¼ of Sec 36 - T17-2W
st. 15X12X8 Elm 26 - N28½E. 24
Walnut Stump 30 - N87E. 29.
Then N 58 rds. to set off 29 a.
st. 24X12X9 B. Walnut 2 - S½W 30
Then E across the 40
st. 18X16X9.
NE Cor of Sec. Maple 6 - S84½W 16½

Re

Plat of Sec. 13 Tp. 17 N., Range 1 west



James Spechelmire. the E 1/4 S W 1/4 S 13.

Sec Cen. st. 1	Hickory 16. S 30 E.	10
	Beech 24 N 21 E.	31
Thos. Veach the W 1/2 of S W 1/4		
N E Cor of same st. 2.	Beech 10 N 65 E.	14
	Ash 17 S 20 W	18
S E Cor. same st. 3.	Beech 20 - S 17 W	51
	Walnut 2 - S 33 E.	30
	Bk B. Page 93.	
Samuel H. Husler	N E 1/4 N E 1/4 sec 13.	
S E Cor same. st 4	Elm 2. S 88 W	4 1/2
S " "	Ash 22 S 15 E	19
S W " " st 5	Ash 20 S 28 E	30
	Elm 20 S 80 W	57
Cor W. N W.	Lynn 16 N 74 E.	29
	Hickory 24 S. 62 W	18 1/2
S E cor W 1/2 N W 1/4 st. set before old wit. stumps relocated	Hickory 18 S. 61 E	24
	Do 28 S 61 W	64

W 1/2 mi post. set sign of old wit. not disputed
A corner 27 poles + 10 lks W of the S E Cor. of the 1/2 1/4

	B. Oak 6 - S 23 E.	11
	Do 6 - S 73 W	23
Thence N 63 poles 10 lks to st. from cor.		
Thence N 63 poles 7 lks to st. 12 X 8 X 6	Beech 24 - N 8 1/2 E.	38
	W. Oak 26 - S 81 1/2 W	40 3/4
	Thence N to line 31 p. + 21 lks.	
	31 poles + 21 lks.	
S of N E cor 1/2 1/4 st. 11 X 6 X 2	Ash 24 - N 21 1/4 W	95
	still S. on E. line 61 p. + 23.	
S. line st. 9 X 4 X 15	S. Ash 15 - N 52 E	92.
S from N 1/2 mile.		
post 40 rods + 10 lks.	Elm 6 - N 70 E.	15
	Red Oak 10 - S. 54 E.	22
S. fr. cen N. N E 1/4 4.04 R st.	R. Oak N. 18 E.	104
S 1/2 mi. post st. 22 X 16 X 12.	Ben Oak 6. N 55 E.	60
	Hickory 14 - N 13 1/2 E.	105
Relocated from old stumps which do not agree.		
S. of S E 1/4 Lock 60 lks.		
S E Cor sect. st. 15 X 12 X 10	W. Oak 34 - S 46 W	127
	Do 34 N 60 E.	19
stump still standing.		
Cor. S. S E 1/4 st. 13 X 12 X 10	" 10 - S 74 1/2 E.	84 3/4
	Red Oak 12 - N 42 W	146
N. of S E 1/4 Lock. of 45 lks.		
Cor. N. N E 1/4. st. 24 X 12 X 12	B. Oak 6 - S 84 3/4 E.	128 1/2
	R. Oak 9 - S 64 E.	94
Cor. S E 1/4 st. 10 X 9 X 8.	W. Oak 26 N. 26 1/4 E.	64 1/4
	Do 28 N. 81 3/4 W	112 1/2
A cor. in road 13 poles S. of		
Cor S of Sec Cor st. 11 X 9 X 8	W Oak 12 - N 35 1/2 W	108
	Do 28 - N 46 1/4 E.	129 1/2
Thence E 12 p. + 3 lks. st. 18 X 10	W. Oak 26 - S. 46 W	99
	Do 10 - N 45 W	124 1/2
Thence N 13 p. st. 12 X 9 X 5	Sugar 5 - N 7 E.	13 1/2
	Beech 64. N 57 W	35
The S. line of Veaches land along the road E. of the acre lot 66 poles + 12 lks.		
S. Cen of 1/4 13 p.	Hickory 10 - N 13 1/2 E.	52
	W Oak spr 40 S. 45 1/2 E.	38

Relocated by measurement

N ½ mi. post.	st 9X6X3.	Poplar 24	N 7 W	82
Cen. N. NE. ¼	st 10X9X3.	B. Oak 11	N 7 ½ E.	33½
		S. Ash 14	S. 82 W	29
Cen E of NE ¼	st: 18X10X6	R Oak 8.	N. 34½ E.	10½
		Beech 24	S. 46 ¾ W	54
Cen of NE ¼	st. 10X6X5	R. Oak 12	S. 14½ E	4
		B. Oak 6.	S. 52½ W	26

20 acres off the S end of the E ½ SE ¼. The 80 being 1R + 4½ lks too narrow. It takes 40 rds & 14 lks to make 20 acres.

N W cen. same st	promised	B Oak stump	36. N 60 E.	55
N E cor same	"	B Oak 10	S 83½ W	45
S. from Cen. N NE ¼	27 rds.	B Oak	S 75½ E.	45

27 rds S. NE cor sect.
Thence East 2 rds.
Thence S 196 lks. to the corner.

A Survey for Martin Leonard et al.
Josephus Williamson & Jas. B. Keeney, sur. Chmen.

4 rds. N of Cen.	st. small	West	22
E. of Cen.	st. 3X5X12 st. a	East	28
Thence W 4 rds.	st. 4X9X15. st.	East	25
"		North	25
Thence N 16 rds.	st. 3X16X18	South	25
"		West	25
Cen. Three stones together.	56 rds N.	40 - N. 27½ E.	46½
		Elm 18 - N. 71½ E.	54.
Thence N. 28 R.	st. 5X6X12	Hickory 12 - S. 44½ E.	19
		Jack Oak 14 - S. 5 E.	94 ¾
Thence N 18 rds.	st. 6X7X10	" " 16 - N 2 ¾ W	102
		W Oak 12 - S. 79½ E.	47

68 rds N of

Cen. E of Cen.	st. 6X12X15	Elm 12	N 14 W	105¼
		Oak 10	S. 31 W.	56
Thence N. 18 rds.	st. 5X7X10	Hickory 16 -	S 32 E.	49¼
		Do 16 -	N. 22½ W -	95

June 20 - 1888. Plat in old book
Jno. W. Trotter, Sur.

Cen. N. NW ¼ of SE ¼	st. 5X7X10	Walnut 14 -	N 6 ¾ W	42.
Cen. N Cen S E ¼	pt. 10X4X4			
Cen. N of NW ¼ SE ¼	st. 9X7X5	Oak 18	S. 6 ¾ E.	89
5.85 ch. E. cen S of Cen Sec. 12	X11X5	Ash. 12	S 44¼ E.	42
5.85 E of Cen W of NW ¼ SE ¼		stone	East	201
Cen. N W ¼ S E ¼	st. 8X4X4	stone	West	201

W. F. Franklin, Co. Sur.

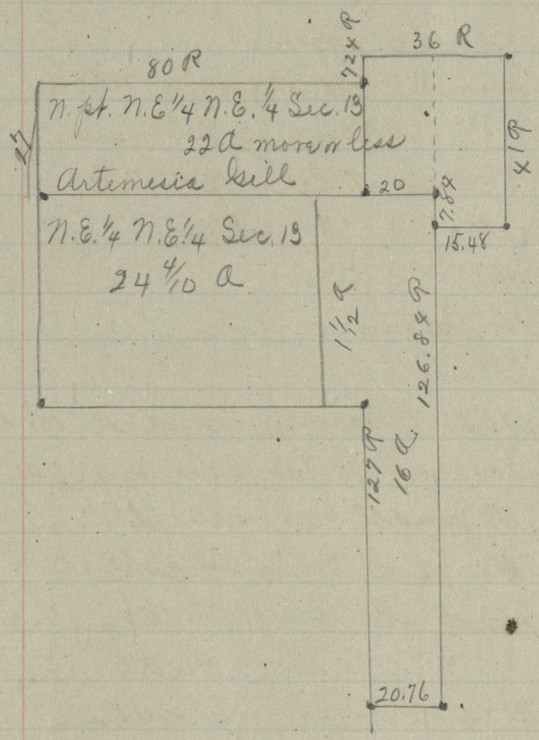

Plat of Sec. 14 Tp. 17 North, Range 1 West.

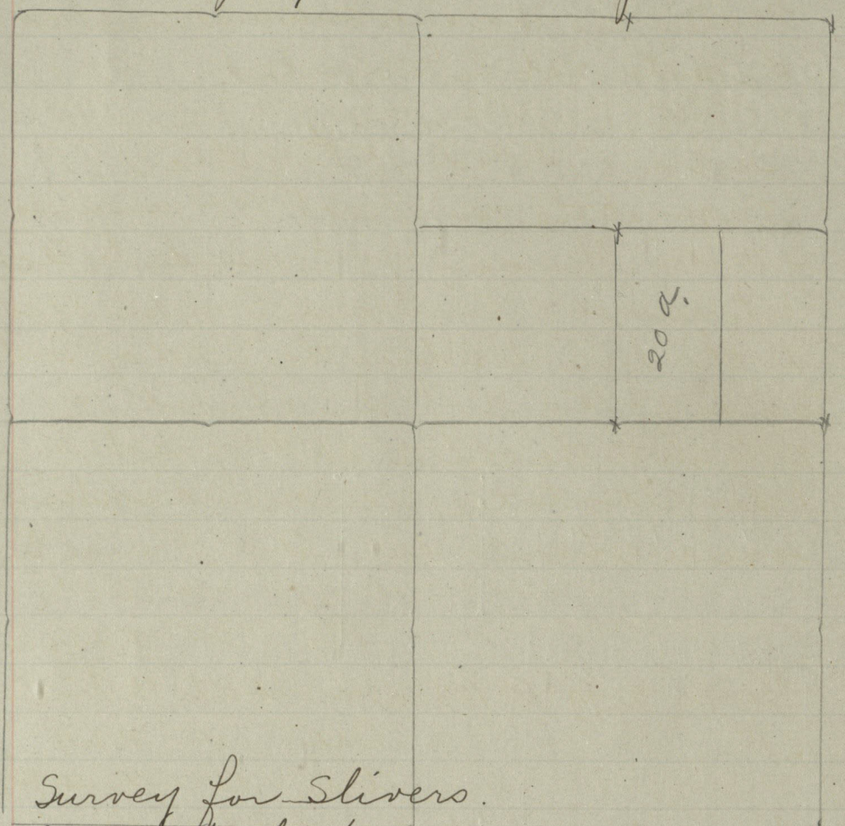

Survey for Slivers.

E½ mi. pt relocated	W. Oak 18 –	S. 55 E.	53.
	R. Oak 12 –	N. 51 W.	27
Cen. N N E ¼	W. Oak 18 –	N. 26½ E	15
	B. Walnut 24 –	S. 29 E.	19½
Cen. of N E ¼ in paire	Water Oak 10 –	N 6 – W	214
Cen. N W ¼	Maple 20	N 76½ E.	71
	Do 28	N 52 W	20
Cen. W of Cen.	Ash 4	N 45 E.	1
	W. Elm 30	S 66 E	26

N W Cor. sec. is taken from an Elm not marked, but from tracing sec. lines they agree to that point and it is believed ~~that~~ to be the tree we cut into – etc.

S W ¼ Cen. S.	Burr Oak 24	N 27 E.	16
	G. Ash 12	S 46½ W	16
Cen. of S W ¼	Beech 24	N 87 W	52½
	Do. 24	S 20 E.	41¾
Cen. N. N W ¼	Ash 2	S 36½ W	14
	Do 8	N 57¾ E.	107½
N E ¼ Cen. S. st. 18 X 10	One side rounding, the other flat. tapering to a pt. (in paire no trees)		

This sect. remains to have line N & S through center Hadley has run and E & W and marked it leaving the center not established.

Sections 14 and 15 together.

Begin at the cen. of sect. 15 & running S 10 rds & 10 lks. Thence S. 79° E. 164 rds. to Sect. line between 14 & 15. Thence S. 79½ E. 81 rds. & 5 lks to the line dividing the S W ¼ of Sect. 14 N & S. 23 rds. & 3 lks. N of cen. of said ¼. Thence N. 218½ rds. to the cen N. N W ¼ of Sect. 14. Thence W. 8 rds. & 5 lks to the sec. Cor. and continuing the same direction 30 rds. & 5 lks. Thence S. 129 R & 7 lks.

W. Oak	24	S. 8° E.	25
Do	24	N 43½ W	72½

Thence N. 79° W 133 rds & 10 lks. to W. line of S W ¼ of S 15.

Oak	4	N ½ E.	76
Ash	10	N. 44¾ W	45

Thence S. 57 rds. to beg. Est. to contain 200 a.

Beginning at the

N E cor E ½ N E ¼

Thence S. 46 rds. st 8 X 20.	Ash 16.	S 1 E.	16½
	Do 18	S. 10½ E.	33

Thence S. ~~41 rds.~~ st. 8 X 24 W.

Thence S. 33¼ rds. st. 8 X 24	W. Oak 10 –	N. 35¼ E.	134¾
	Do 10 –	S. 98½ E.	120½

~~Cen. N E ¼ st. 9 X 24~~ st. 9 X 24 Thence W 39 rds to Cen. N E ¼

Thence N. to Cen. N of Same ¼

Thence East to the beg. Cont 31⅛ acres.

~~Cen.~~

Cen. N of Cen	B. Oak 18 –	N 65 E.	30
	R. Oak 4	N 74 W	14
Cen. of sec. st. 30 X 15 X 10	B. Oak 24	S 69 E	47
	Do 10	S 34 W	40

Cor. 100 rds. & 18 lks.

E of Cen st 14 X 10	Gray Ash 15 –	N 60 E.	5

Cor 100 rds. E of Cen n.
Cen n of Cen st. 30x12 Bur Oak 20 n 47 E. 71

Survey for David Osborn.
NW Cor SW¼SW¼ st. promised — now located
NE. " " " st. " Schwt Oak 6. S15¾W 32½ ft.
SE Cor Relocated from witnesses. stone promised.
SW Cor sect. st. 4x8x15 Elm 8 - N 11½ E. 39
Do 8 - N 77 W 28½
5.54 ch. n of NE cor of said ¼ to cent. of furie ditch a stone promised.
9.04 ch. N of SW cor of NW¼SW¼ of sec to cen of furie ditch Stone promised.

Plat of Sect. 15 Tp. 17 N., Range 1 West.



Cen. Sect.	Beech 15	North	31¼
	Do 10	S. 30 E.	25.
Cen. E of Cen.	White Oak 25	Center Post.	
S.E. Beerman W½ SW¼ and			
SE cor st. 2.	Elm 12	N. 40½ W	23
	Beech 4	N. 88 W	23½

Benjamin Havens.

Sect. Cen.	W. Beech 10	S. 24 E.	7
	S. Ash 24	N. 79 E.	5

Relocated by measurement
Cen Sec. st 12x15 no. wit.
W½ SE ¼ + NW Cor. Same as sec. cen.

The above is sect. 36. Copied by mistake.

Cen S of NW¼ a post in the prairie; probably no trees there

Cen N of NW	B. Ash 8	South	11
	a Sugar 7	N 40 W	11

Cen of Sec. a post in the prairie.

Cen of NE¼	Ash 14	S 28 W	96
	W. Oak 18	N 26 W	78
Cen N of Cen.	B. Ash 12	S 5 E.	144

Cen of Sec.	Willow 4 -	N 34½ W	136
	B. Oak 24	N. 69 E.	200
SE. Cor of S. relocated	W. Oak 20	S 36½ W	48½
	Ash 10	N 9½ E.	15

All found by measurement and tracing Sec. lines with the compass also found two willow stumps the bearings and distances of which correspond with all the other work.

SE¼ Cen W.	B. Oak 20 -	S 77 W	41
	Hickory 15 -	N. 32 E.	49
NE¼ Cen. N. st. 12x8	Ash 22	S 7 E.	13½
	R. Oak 24	N. 15 3/4	32½
Cen NE¼	Willow 5	S. 60½ W.	198
SW Cor relocated from Gov. wit.	W. Oak 20	N. 53½ E.	48
	B. Wal. 15	N 20 E.	48
SW. Cor. relocated fr. Gov. wit.	S. Ash 10.	N 27 E.	58½

A cor. 71.20 rds N. of SW cor of Sec. in ditch, no wit.
A cor. 115 rds. N of Cen. S of Cen of SW¼ in ditch. no wit.
Cen. S of Cen. of SW¼ st. promised no witnesses.

W. Dale Estate..

40 rds. E of Cen. W of NW¼			
stone	S. Ash.	10 North	44
40 rds. S of Cen. W of NW¼			
st 6x8	no witnesses.		
40 rds. E & 48 rds S. of cen W of NW¼			
st. 8x10	Scrub Ash 12 -	N 87½ E.	115
	W. Elm 20 -	S. 37½ E.	135

David Osborn Estate. A survey for.

I Cor. st 1	small st.	Jack Oak 14	N. 3½ E.	59½	lks.
II Cor. st 2	st. 5x18x24	S. Apple tree	S. 77 W	69 11/12	"
		Do 10	S. 63 E.	38 2/3	"
III Cen E. SE¼ (4)	st 7x10x15	Cotton Wood 18	S. 7 E.	23 10/12	"
		cen. big ditch			
V 29.25 ch N of S E cor. (5)	good st.		South	13 1/6	
VII 4.18 W. of (4)	st 6x6x10	Sycamore 40	S. 44 3/4 W	93	"
VI N (7) 9.998 ch. in middle of big ditch two stones					
on top of		each other	South	9	"
VIII Cen. of SE¼	st. 5x10x13.	Elm 30	North	3 1/3	

In center of big ditch.

IX 37.21 ch. N. of the S 1/2 mi. E. st. S. 47 W 27 ft.
Do N. 77 1/2 E. 39 "

III SE. Cor sec. set. good st. Old witnesses.

Plat of Section 16 Tp. 17 North, Range 1 West.

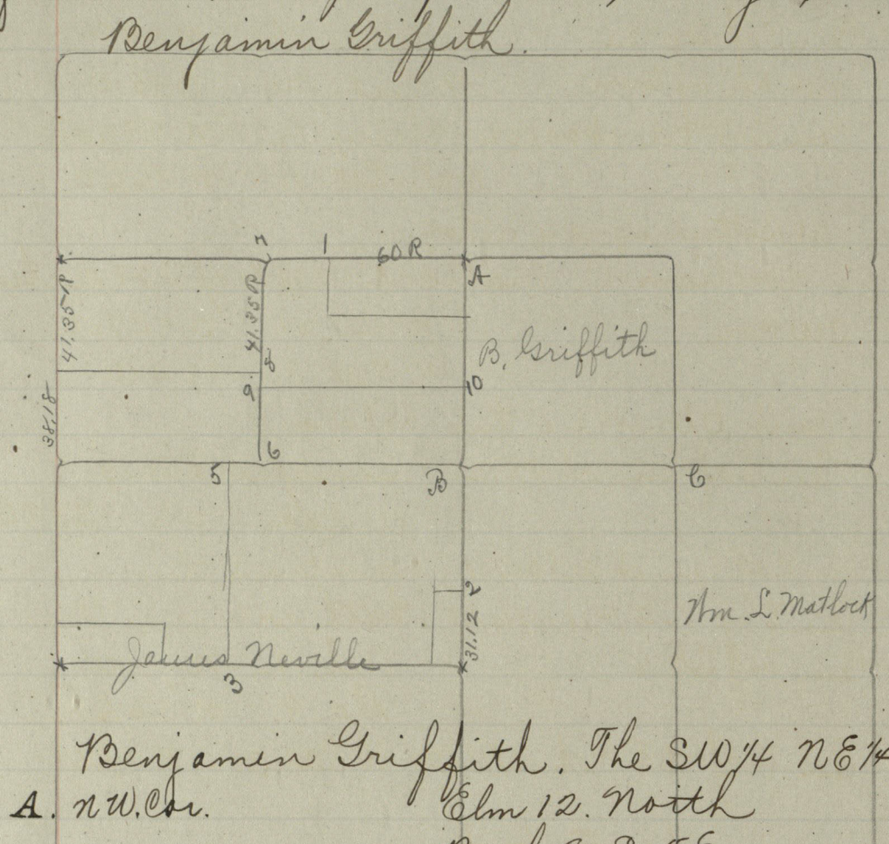

Benjamin Griffith. The SW¼ NE¼ and

A. NW. Cor.	Elm 12. North		11½
	Beech 8 S. 5E.		32.

James Neville. The SW¼ and the

B. N.E. cor.	W. Ash 21- East		9½
	Do 30 S60W.		38

Wm. L. Matlock. The E½ of SE¼, and the

C. N.W. Cor.	Sassafras 6- N.40E.		30
	Beech 15- S47W		24

The SW¼ split E and W.

Cen E of SW¼ st. 15X10	Peach tree 4.	N25½E.	39.
	Do 4	N.83E.	21
Cen W of SW	Pin Oak 36	N21½E.	15
	Elm 20	S.46E.	65
S½ mi post. relocated st.	Beech 12	N62W	48
	Sugar 24	S58½E.	44
Cen. N. of Sec. Cen.	B. Oak 28	S87W.	72
	S. Ash 12	S77E.	71
Cen E of NE¼	B Oak 24	S29½W	17
	Do 24	S.48E.	46

First starting point of the town of Mt. Pleasant is a stone on the East

line of the N½ SW¼ sec 16 or

Cen. S. of Sec Cen.	an Elm 36.	N29W	54
NW Cor of town	B. Oak 20	S55W	56.
Cen S of Cen. st 20X22	Cherry 12	N53½W	149
	water Oak 18	N.86½W	220¼

At Bottom square on top.

William L. Matlock NE¼ of S21 section 20, or

SW Cor.	B. — 21	S.54½W	27
	R. Oak 30	N4W	37

Cant tell where this belongs.

Cen E of Cen. st 9X12	Sassafras stump		
	W. Oak 26	S89E.	70.
Cen. N. of Cen. st. 28X20X19	one stump there.		
Cen. E of NE¼ st. 10X14X18	both witnesses there.		
Cen. S of SE¼	Ash 9-	N72W	45
	Do 9.	N.56½E.	18
Cen N of NE¼ st. 10X18X24	W. Oak 30-	N2½W	67

Joseph Estate

1. Cor 60 rds W of Cen.	N of Cen S. Beech 22-	S13W	40
2.	st 8X10	no witnesses	
3.	st. 10X12	no witness	
4.	st 10X14	Elm 12- S37W	21
5.	stone	B. Walnut 6- N39¾W	309
6.	"	stone 393 lks. West.	
7		Sycamore 36- S19W	8
8.	st. 8X8	B. Walnut 6- S.83W	97
		B. Oak 20- S.10E	45¼
9.		B. Walnut 10. S63E.	81½
10	stone	B. Oak 20- N80W	292

Plat of Sec. 17 Tp. 17 N., Range 1 West

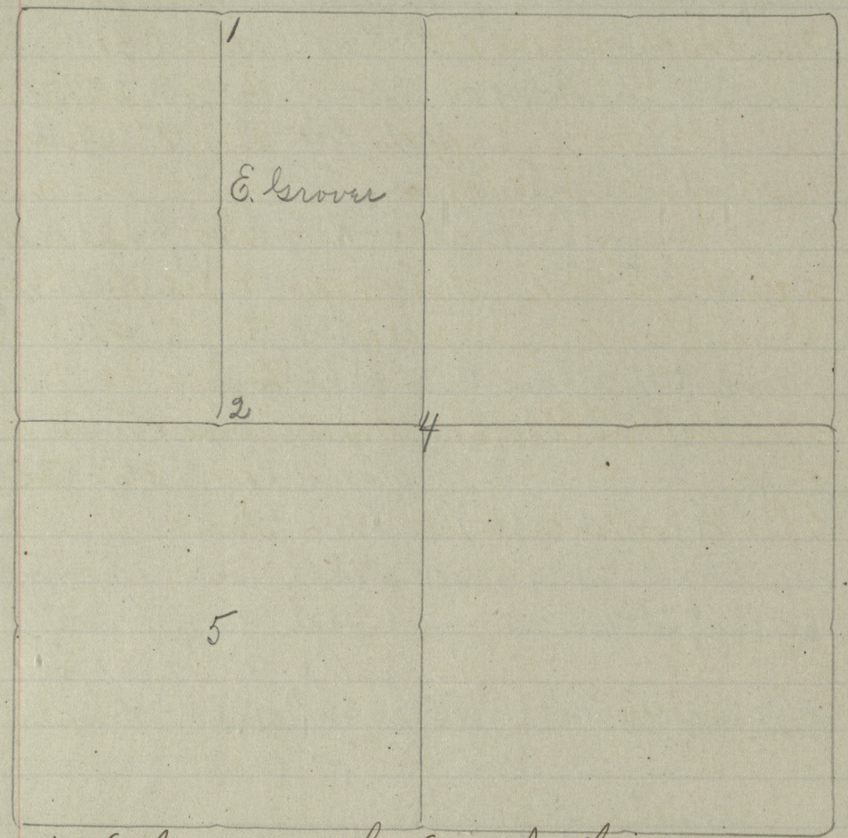

E. Grover the E½ of the NW¼

I. NW Cor.	Popular	20	32 E.	4
	Beech	16	N 79 E	4
II SW cor	Beech	10	S 77 E.	18
	Hickory	20	S. 6 W	16
Cen. N of NE¼	W. Oak	22	N. 82 E.	29
	Beech	10	N. 20 W	27
IV Cen Sec.	Beech	16	S 75 E.	18
	Do		South	19
V Cen NW¼	Ash	8	N 30 E	17
	Pin Oak	17	N 75 W	9.

S ½ mi. post relocated from marked stump of one old witness

	Beech	12	N 56 E.	62
	B. Oak	40	S 30 W	98½
Cen N of NE¼ st. 12 X 18	10 Oak	15	S. 30 W	28
	Do	24	N. 26 W	49
Cen NE¼ st. 15 X 18	Sugar	18	S. 76 E	99½
	Do	14	N 20 W	182

Cen E½ of NE¼ on E. bdy S. tapering	Beech	14	S 14 E.	16½
	Do	18	N 5 E.	21
Cen S. NE¼ st. 9 X 15 X 18	Beech	26	S. 52 W	32½
	W. Elm	14	S. 43½ E.	5½
Cen. W SE¼ NE¼ st. 7 X 9 X 14.	Apple tree	15	N 37½ W	155½
Cen E. of ¼¼ st. 8 X 9 X 12	Beech	15	N 13½ E.	7
	Do	12	S. 82 E.	48
27½ R.E. fr. NE ½ mi P. st. 7 X 9 X 10	W. Oak	16	S 35 W	39
Thence E. 27½ R. st. 8 X 10 X 18	R. Elm	9	S. 88½ W	15
	B. Oak	36	S. 47¾ E.	39
27½ rds E. of S Cen. st. 7 X 14 X 18	R. Oak	10	S. 82½ W	25
	Do	36	S 38½ W.	52.
Thce E. 27½ rds. st. 12 X 15 X 16.	Beech	30	S. 9½ W	49.

Plat of Sec. 18 Tp. 17 N., Range 1 West.



1. Sect. Cen	Elm	28- N46W	7
	Do	4- S.51E.	31
2. Cen N SW¼	Elm	10- S7W	25
	Lynn	18- N.77	27
3. Cen NW¼	Blk. Ash	4	
4. Cen. W. NW¼ st. corner			
5. Cen N. NW¼	Elm	20 N62E.	6
	Pin Oak	18- N71W	6
6. Cen S. SW¼ stone	Beech	18- N.87E.	9
	Thornbeam	5- S.86W	21
7. Cen. N SE¼ stone	B Ash	17. N85W	19
	S. Ash	8- S.17W	11
8. Cen. S. SE¼ stone	W. Oak	38 N.5W.	36
	Beech	12 N.85E.	12

A Division of the NE¼ of Sec. 18.

Cen. W. NE¼ large flt st.	W. Oak	4- N65W	32½
	B. Oak	40- N.86.	47 9
Cen. E. NE¼ stone	W. Elm	8- S45E.	86¾
	Beech	15- S.85E.	103½
Cen. NE¼ "	Maple	15- S40E.	25½
	W Oak	6- S9E.	25

2. Cen. N SW¼ Relocated & 9. 94.34 lds. N of Cen. S of SW¼	Walnut 10 N18W. from old witness.		80
st. 8X8X16.	B. Oak 20- N77E.		60.

James Shockley & Geo. W. Isley et al.

NW Cor 18- st. 5X10X14.	B. Walnut 10- S.49½ E.	39½

This corner is 70 2/3 lks. S of Cor. of sec. on W. side Range L. line instead of 89 as given in Gov. Survey.

W/2 mi. post. st. 6X12X18	B. Oak 24- S. 38½ E.	53
	Do 40- N26E.	69½
Cen. W. NW¼. st. 8X10X18	stone East	25

J. W. Trotter S. H. Co. May 15-94

Cen. W of Cen. st. 2X12X17	G. Ash. 6- N76½W	43½
	Do 8- N. 71W	66½

J. W. Trotter, S. H. Co.

Cen. S. NE¼ st. 6X10X16	B. Wal	15- S23E.	17
Cen. NE¼ st. 11X11	G. Ash	4- N38W	2 3/4
	Do	4 S.87E.	1 "
	Elm	12- S.44½E.	24

J. W. Trotter, Surveyor.

For N. S. Grover & E. B. Shockley.

Cen. S. SE¼ sec. 18 st. 13X9X6.	st. 12X13X18	North	34½
Cen. SE¼ st 14X10X6.	st. 10X8X5.	West	20 ft.
20 lds. W. Cen SE¼ st. 14X10X10.	st. 13X8X7	East	20 ft.
20 lds. W. Cen N. SE¼ st. 12X8X7.	Maple 27.	S67E.	46½ L
	Elm 16-	S.79E.	88½ "

E. S. Hadley, Lon Turner sworn chimen.
July 21- 1900
W. F. Franklin, S. H. Co.

Survey for Dale and Grover
J. T. Ashley & N S Grover sw. chimen.
10 da notice served prior to Nov. 13-1901

10.68 ch E of Cen. W of Cen. St. 5 X 11 X 17 St. North 30
10.68 ch. E + 6 ch + 16 L W of cen W. Cen. St 4 X 12 X 15. St. South 30
Forked Ash 10 - N 62 W 128
W. F. Franklin, Sen. H. Co.

Plat of Sec. 19 Tp. 17 N., Range 1. West.

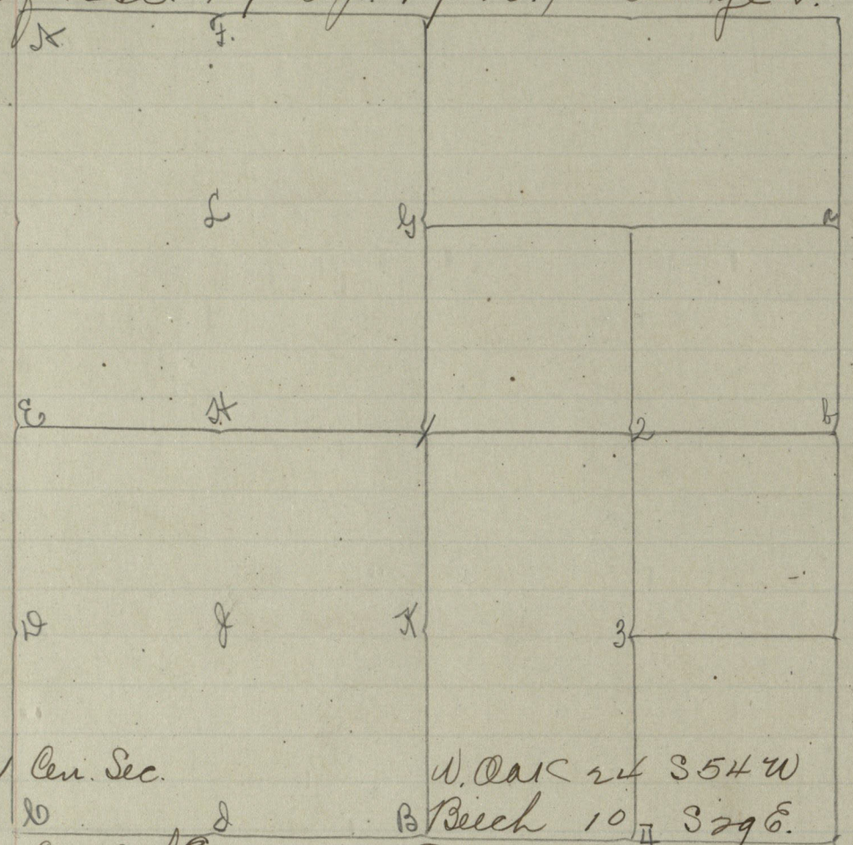

1 Cen. Sec. W. Oak 24 S 54 W 24

D J B Beech 10 S 29 E. 27

2 Cen. E of Cen. Popular 36 - S. 29 E. 22
Walnut White 30 - N 60 W 50

3. Cen. of SE ¼ B. Ash 8 - N. 57 E. 12
Beech 19 - S. 44 W 29

4. Cen S. SE ¼ Hawthorn 14 N. 10 W. 24
W. Oak 24. N 88 E 43

A N W cor. St. 8 inches Appletree 2. N. 51½ W 35
The distance between the cors. on the tp. line is 82 lks. instead of 65 lks. the old notes specify.

B. S ½ mi post St 8 X 8

C. SW cor. St. 12 X 16. Distance between the last corners is 50 lks. instead of 40.

D. Cen. W of SW ¼ St. 8 X 20. W. Walnut 5 - S. 51 E. 6¾
Beech 15 - S 28½ W 32

E W. ½ mi. post. St 8 X 14 Hickory 12 - N 46 W 35
Do 2 - S. 53 E 20½

F. Cen. N. NW ¼ round 6 X 2 in. B. Ash 24 - N 71 W 75
Beech 18 - S. 77½ E. 6½

G. Cen. E. NW ¼ St 9 X 20 Elm 12 N. 46½ W 15¾
Do 14 S. 10 W 16½

H. Cen. S. NW St. 10 X 12 Thornbeam 6 - N 62 E. 16½
B. Ash 7 - N 57 E. 26.

I. Cen. S. SW St. 15 X 20 Beech 16. N. 66 E. 2
Do 8 - N. 61 W 35¾

J. Cen. SW ¼ The cor. is in the SE ¼ of a White Oak 5 ft. Stone 8 X 15 about 15 ft. distance from cor.

K. Cen. E. of SW ¼ rds. S. 10 Hickory 20 - S 53 E. 4½
Beech 14 - S. 60½ W 37½

L. Cen. NW ¼ St. 6 X 18 W. Oak 30 - S. 8 W. 66.

BK. C. J. 72.

N ½ of SW ¼ and SE NW ¼ sec 19. Partition of each ½ of 3/8 of the whole. We set off and assign unto Felman Graham 3 E ¼ NW ¼ + to Lyra Storker the NE ¼ SW ¼.

1. Cen of Sec. St. 8 X 10. W. Oak 30 - S. 29 W 91
Beech 16 - N. 36 W 44

BK C. J. 179.

Sec's. 19 and 20.

SE, S E sec 19 + SW SW of Sec. 20.

Cen. S of S E. One old W. Oak. Down (Gregg. Thence 6 rds. + 17½ lks. Thence N 13½ — to State Road (cent. of). Thence N. 49½ W. — rds + 11 lks. to line.

Cen. S. SW ¼ St. 9 X 14 X 26. B. Walnut 8 - N 88 W. 203½
Thence E. 18 rds + 20 lks. to the cen. of the Road when. Stone
Cen. S SW ¼ = 20 B. Walnut 12 - N 51 W 23½
Beech 15 - S. 14½ E. 61.
B. Walnut 9 - S. 79½ W. 44

Thence N 85 lks. to the cen. of R.R. Thence N. 65 W with the R.R. 46 rds.

Thence S 27½ W. 32 rds + 4 lks. to 24 E of sec Cor. St. 7 X 9 X 16

BK. C. J. 316.

Plat of Sec. 20 - Tp. 17 North, R. 1 West.

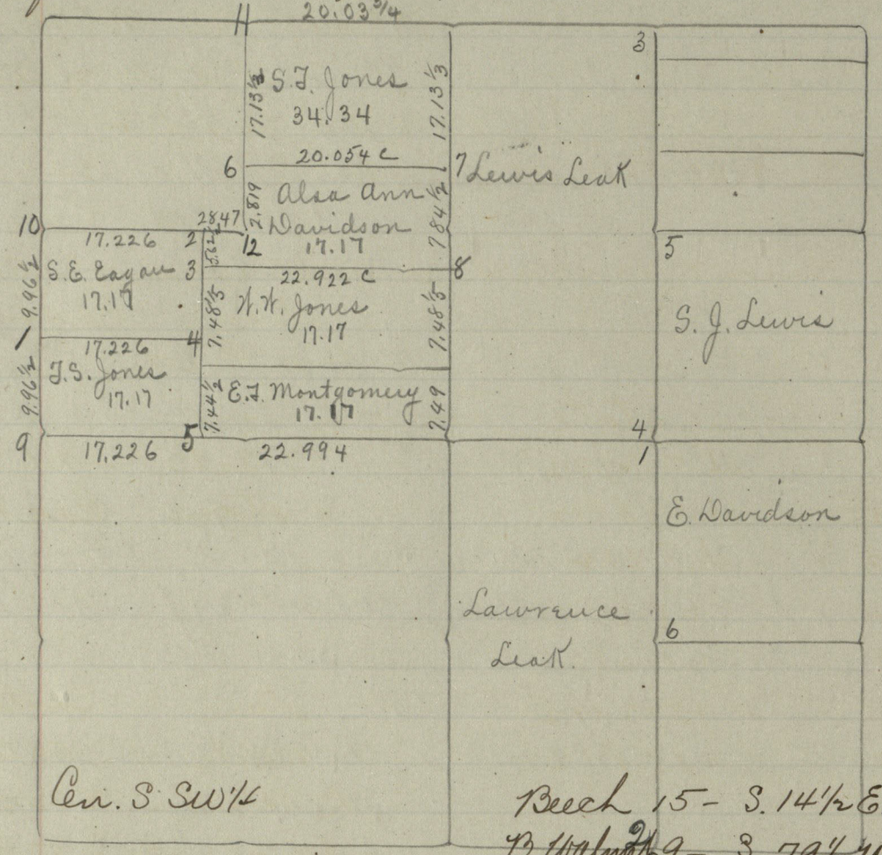

Cen. S. SW1/4

Beech 15 - S. 14½ E. 16
B. Walnut 9 - S. 79½ W 44
Taken from rec 19 -

1. Lawrence Leak the W½ SE¼.
   NW Cor. of same. Sugar 24 - S. 9 W 11
   Popular 36 - N. 87 E. 30
2. SE. cor of " Beech 8 3 51½ E 2
   Do 22 - N 82½ W 32

Lewis Leak the W½ of NE¼
3. NE cor. same Elm 20 - S. 67 E. 21
4. SW " " B. Ash 18 - N. 78 W. 35
   Lynn 36 - N. 26 E. 23.

Stephen J. Lewis SE¼ NE¼
5. NW cor. same. Ash 3 - S. 62 W 4
   Elm 4 - N. 32 W 21

Ezekiel Davidson NE¼ SE¼
6. SW cor. of same Ash 2 - N 12 E. 3
   Sycamore 20 - S 6 E 35

not quite definate on BK C f. 100

Cen. NE¼ Two stones 8X8 & 10X6.
B. Oak 36 - N 85 E. 132.
BK C. f. 313.

Survey for Leak & Northcutt.
Cen. NE¼ Relocated st. 8X10. Elm 6 - S 4½ W 7⅓
Do 3 - S. 4½ E. 25⅔
Thence N. 13.93⅓ ch. st. 6X12X15. Sycamore 10. S. 75½ E. 50
stone East 25
J. W. Trotter, Surveyor.

Jones Estate. Survey for.
1. st. 7X7X2 S. Ash. 8 - N 53 E. 41½
2. st. 6X8X12 stone East 284⅔
3. st. 8X12
4. " 6X16X16.
5. " 6X10X12
6. " 7X12X12 stone South 2819
7. " 6X8X12 maple 14. S 50 W 56.
   B. Walnut 14 - N. 42½ W 31
8. " 11X15 Beech 15 - S. 87¾ W 84
   Do 15 - N. 77¼ W 106⅔
9. W½ mile st. on top of one. B. Walnut 8 - N. 82 E. 23.
10. Cen. W. NW¼ st. 12X14. Stone S. 66 E. 25
11. Cen. N. NW¼ st. 6X12
12. Cen. NW¼. st. 8X8X12. Stone. North 2819
    Do West 2847

J. W. Trotter, S. H. Co.

Plat of Section 21 Tp. 17 N., Range 1 West.



Elias Leach E½ of 3 E½

SW cor same. Hickory 7- N 75½ E. 20
Do 7- N. 46 W 27
BK C. f. 101.

Widow Leach Dower in Sec. 21.
Beginning at the of the Sec.
Thence S with the line dividing said section N & S. thro where is the cen. 12 poles.
S. Ash 14- S 60 W 12
Thence S. 88 W. 49 poles. to the cen. of State road leading from Danville to Lebanon.
Thence N. 5 W. to the N. boundary of said land. where is Beech 14. S. 32 E. 15
Thence E. with said line 49 poles nearly to the beg. Estimated to cont. about 36½ acres.
BK C. f. 111

1. Cen. W SW¼ st. 8 X 16 B. Oak 30- S. 44 W 38
S. Ash 16- S. 40½ E. 51
3. 20. R. E of S¼ mi W. Elm 6- S 26½ W 10½
Do N. 1½ E. 24½

4. 20 rds E of Sec. Cor. B or R Oak 4- S 21¼ W 44½
Do 4- S 20½ E. 60

5. Cen. SW¼ stone corner.
And the following, beg. at the Cen S. SW¼
Thence E on sec. line
24⅘ rds. Stone prom. Cherry 10- N 62 W 42½
W. Walnut 4- N. 30 W 58.
Thence N 7½ W with the cen. of Danville & Lebanon State Road. 57 R and 8 L. nearly.
Thence W 32 R. to the line dividing said SW¼ stone.
Thence S. on said line 57 rds to the beg. cont. 10 acres more or less. BK. C. f. 176.
Cen. W of NW¼ st 11 X 15 X 20 B. Walnut 6. S 87 E. 69½
W Oak 48- S. 30 W 82.
Cen. NE¼ st. 8 X 9. set low.
BK C. f. 313.
Cen. Sect. stone B. Walnut 5- S 9 E. 40
Cen. N of Cen. St. promised no witnesses.
Leach & Northent. Survey for.
Cen. NW¼ st. 3 X 16 X 20 Stone S 82½ W 7
Do North 19
Thence N. 13.93⅓ to a st. 5 X 12 X 14. B. Walnut 3- N. 70 E. 32
Do 2. S. 3 E. 5

J. W. Trotter, Surveyor.

Plat of Sec. 22. Tp. 17 N., Range 1 West



2. NE cor of same — S. Oak 7 – S 7 E. — 24
S. Ash 2 – N 45 E. — 1½

Also SE¼ SW¼

3. NW cor. same — Beech 18 – N 40 W — 13
Do 22 – S 87 E. — 30

E. Huff, Sur. Bk C. f. 102

Coffin & Wilson

Cen W SW¼ — Hickory 12 – S 40 W — 8
R. Oak 14 – N 49½ W — 11

Bk C. f. 241.

Newmans Estate. Sec. 22 & 27 together.

Coffins Tract is the SE ¼ SE¼ sec. 22 and 8 rds. in width across the W side of the NW¼ NE¼ of sec. 27.

NE cor of E. piece. — R. Elm 14 – N 35 W — 53
Popular 50 – S 25 W — 45

NE cor of last piece a stone

SE " " — Hickory 16 – N 39 E. — 42
Elm 10 – S 79 E. — 27

James Newmans tract NW of NE of Sec 27 except the 8 rds in width set off as above. Containing 36 acres.

SE cor same — W. Oak 40 – S. 17 E. — 62½
Beech 16 – N 59 W — 72

Eligabeth Newmans Tract SW¼ SE¼ sec. 22.

Cen. S of Cen. — Elm 16 – S 32 E. — 5
Oak 10 – N 10 E. — 26

NE cor. — S. Oak 16 – S 65 W — 52
Beech 12 – S 30 E. — 51

40 acres more or less.

Cen Sec 22. — Ash 6 – N. 24 E. — 12
Oak 4 – S 58 W — 22

James Newmans Tract Pt. E½ SE¼ – 22. Beg. at SE cor. Thence W Eighty (80) rds. Thence N 76 R. Thence E. 80 rds. Thence S 66 Rds. to the beg. Cont. 31 acres more or less.

Luzena Nichols Tract Pt. E½ SE¼ sec 22. Beg. at the NE cor: Thence W to NW cor. of said ½ ¼. Thence S 84 rds.

Where — Beech 18 – N 71½ E. — 54.

Thence E to E. side of range.

where is — Beech 18 – N 76 E. — 28
Oak 2 – S. 24 W — 18

Cen. N NE ¼ — Elm 14 – N 42 E. — 18
S. Ash 6 – S. 27 E. — 80

Bk. C. f. 205.

5 rds. E SW cor. NW¼ SE¼ — Elm 16 – N 64 E. — 29
Oak 4 – S. 57 W — 20

5 rds E. NW Cor. NW¼ SE¼ — Elm 16 – N. 78½ E. — 11
R. Oak 14 – S. 18½ W — 12

Cen. W. cen. — Elm 18 – N. 35 E. — 18
Do 12 — S 25 W — 24

Cen. SW¼ — Beech 20 – S. 27 E. — 18
Hickory 14 – S. 57½ W — 33

Coffins tract NE¼ SW¼ and a strip 5 rds in width across the W side NW¼ SE¼

Bk C. f. 207.

1. On plat — R. Elm 14 – N 35 W — 53
Popular 50 – S. 25 W — 45

2. — S. Oak 7 – S. 7 E. — 24
S. Ash 2 – N 45 E — 1½

3. Beech 18 - N 40 W 18
Do 22 - S. 87 E. 30

Nearly the same as the first Recorded in this sec. BK. C. J. 249

Wm. Lowery E½ NW¼ & the W½ NE¼ sold to Abigal Wilson 12 acres of the SW cor of the E½ NW¼ 48 rds. N & S and 40 rds E & W.
T.S.W. cor st. agreeing with Rogers witnesses:

SE cor same	W. Oak 28 - N. 73 W	40
	B. Oak 20 - S. 61 E.	42
NE cor. "	R. Oak 16 - S 8 W	11¼
	B Oak 4 - N 35 E.	18
NW cor "	B Oak 36 - N. 25 W	44½
	R. Oak 10 - N. 89 E.	28

William Strickhand nearly 12 acres on the E. of the above. The line the same except the S. line is 3 lks shorter.

N.E. cor.	B. Oak 30 - N 62½ E.	11½
	W. Elm 8 - S. 35 E.	12½

William Osborn the NW¼ NW¼ NE¼

Cen. N. NE¼	W. Oak 24 - S 31 W	124
Cen. E NW¼ NE¼	Beech 18 - N. 73 W	15
	Do 16 - S. 8½ W	37
Cen. S. NE¼	R. Oak 30 - S 75 E.	14
	S. Ash 24 - N 44 W	16½
Cen W. NW of NE	W. Hickory 12 - N - 1 - W -	12½
	B. Walnut 8 - S. 34½ W	35½
Cen. NW NE	W. Oak 24 - S 57 W	7½
	Ash 9 - S 6 E.	43
Cen N. NW NE	B. Oak 20 - N. 46 W	46¾
	Do 8 - S. 10 E.	6

BK. C. J. 340 & the last survey.

Cen E. NE.	S. Oak 16 - N 2 E	14
	Oak 10 - S. 10 W	16
Cen. W. cen. NW. st promised	R. Oak 18 S. 68 E.	138

Survey for Ora F. Keeney & Sarah Lowe. May 31 - 1901.

G. W. Vice & Ira Wilson sworn chainmen.

20.88 4/5 ch. S. cen. N of S E¼ st. 17 X 9 X 8	B. Oak 9. S 6¼ E.	230¾
st. 12 X 8 X 7 -	East	30.
20.94 ch S. of E½ mi. or 18.92 ch N. SE cor sec cen.		Sec.
a stone 18 X 13 X 12	W. Elm 16 - N 4 E.	74
SE cor sec. a stone E½ mi.	Mulberry 9 - N 46¼ E.	133
a st. S½ mi is a stone		

W. F. Franklin Co. Sur., H. Co.

Wm. Lowry to Abigal Wilson

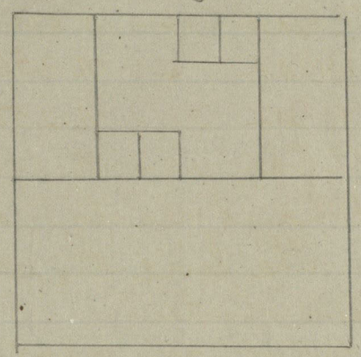

Plat of Sec. 23 Tp. 17 North, Range 1 West.

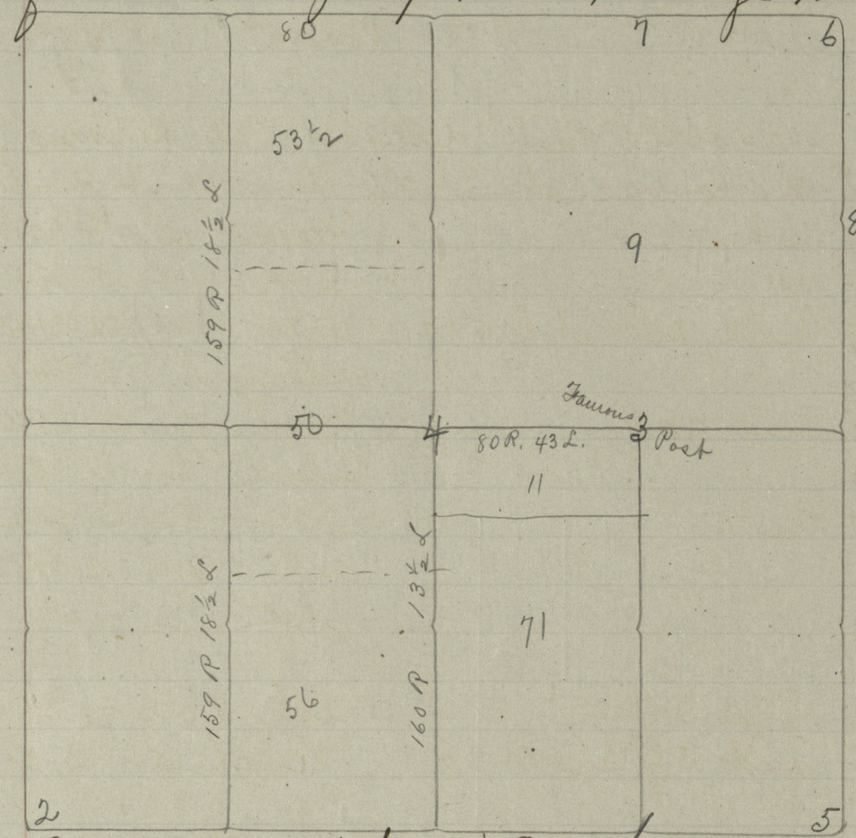

1. Cen. S. 3E ¼ good st. W. Oak. 26 - S 42 W 90
   Beech 18 - S. 74 E. 13½
   BK C. f. 95 also f. 245.
2. SW. Cor. st. relocated Elm 14 - S. 49½ 10
   Do 18 S 3½ W 86½
   BK C. f 184 also f. 245
3. Cen. N SE ¼ Famous post. Beech 18 - N 80 E. 32
   W. Oak 18 - N. 57½ W 29
4. Cen. Sec. st. 12 x 24 W. Oak 26 N. 13¼ W 52
   Do 32 S. 74 W 77
5. S.E. Cor. st. 30 x 36.

BK. C. f. 51.

School House Lot. Beg on sec. line 56
4 poles N of E ½ mi pt. where W. Oak 33 - S. 47½ E. 70
   Beech 20 - N 44 E. 80
Thence S 85 W - 8 poles Ash 20 N 44 E. 7½
   Beech 12 S 3 W 29.
Thence N 5 W - 10 poles. Hickory 12 . S 28 E. 17
   Beech 8 - N 6 W 20
Thence N 85 E. 8 p to sec line. Beech 22 - N 7 E. 59.
Thence South with Section line 10 poles

to beg. ½ acre.

Book C. f. 127.

Veach and Keeney. A survey for. NE.
6. NE. cor. sec. st. relocated from stump of one old with tree
6. where is. Beech 12 - S. 50 E. 49
   Oak 14 - N. 16½ W 57½
7. Cen. N. NE ¼ st. 6 x 5 x 3. Ash 10 - N. 31½ E. 29
   mulberry 6 - S 54 W 16
8. Cen. E NE ¼ Beech 16 - N. 85 W. 56
   Sugar 18 - S. 3½ W 40
9. Cen. NE. Oak 5 - S. 54½ E. 9
   Ash 9 - N 3½ W 59.
   BK C. f. 145.

22 rds. S. of Cen. ash 8 - 3 71 E. 56
2 rds. S of Cen. N. S E. Beech 15 - S. 31 W 34

51½ rds. E of cen. S. S E ¼. Thence N. 41.86 rds to where B. Walnut Weston line 107
Thence W 11½ rds. to a point 4 rds. E of the West line of 80; thence North.



Partition of Wm. Selch's land by J. A. Clark & Lewis Hunter Jan. 19 '75.

Plat of Section 24 Tp. 17 N., Range 1 W.



Granville Junks. The E½ SE¼.

1. NW cor. Beech 25 - S 85½ W 19
Do 10 - S 27½ E. 25
2. SW. cor. " 18 - N. 48 W 14
Lynn 4 - N. 36½ E. 12

Samuel West. W½ SW¼.

3. NE. cor. R. Oak 22 - S 26½ E. 9
Sugar 15 - S 69 W 20
4. SE cor A Hickory in ash root 20 inches.
Bk. B. p. 104.
4. Cen. S. SW¼ Beech 10 - S. 45½ W 95
Hickory 10 - S 41½ E. 65
W½ mi post. set 14 x 22 Tapering at the point
2. Cen. S. SE set 12 x 18 W. Oak 24. S. 46½ E. 61
Burr Oak 8 - S. 39½ W 102¾

Note - the former Coarner was made, I suppose, without tracing the sec. line and was made some 10 or 12 feet S of said line. Bk. C. p. 107.

Cen. W of Cen. set. 18 x 15.
Corner 12.64 rds. S. of the above being one acre in the NE cor. of the W½ SW¼.
set promised Beech 26. N 5 W 25
Wor line 12.64 rds. set 15 x 11 x 9. W. Oak 24 - S 14 W 38½
SW. cor set promised S. Oak 12 - N 74 W 7.
Cen. N. NW¼ set relocated from old witnesses, both down.
Where is W. Walnut 8 - S 61 W 85
Beech 18 - S. 29½ E. 96.
Bk C. p 337.
Changed the above to S 4? possibly 4½ or 4 16.
Cen. N. NE. set. 9 x 10 x 12 Mulberry 24 - N. 2 W. 27
Bk. C. p. 336.

Survey for Case & Davis.
Corner Cen. N NW¼ NW¼
set. 6 x 10 x 16. This stone is a witness S 2° W. 21 lks from cor.
Cen. S. NW¼ NW¼ no set. stone noith 25

Dec 5 - 1900 W. F. Franklin, Sur.

Plat of Sec. 25 Tp. 17 North, R. 1 West.



Noble Jenkins E½ of SW¼

A. NW cor. Ash 15 - N 63 W 15.
Do 10 - N 33 E. 15

James Jenkins W½ of SW¼

B. S E cor Ash 1 - 343 E. 20
Honbeam 10 - N 34 W 19.

Another survey calling for the same corners.

A. Beech 9 - S 9 W. 25
Do 5 - N 41 E. 4

B. Beech 10 - N 59 E. 31
Do 12 - N 57 W 37

William Foster SW of SE.

C. NE cor S. Ash 24 - S 58 E 6½
R. Elm 12 - N 5 E. 25

BK. C. f. 105

1. Cen. E. SE¼ st. 16 square. P. Oak. 27. S. 34½ E 81½
Sycamore 24 - S. 50½ E. 1055

2. Cen. SW¼ good st. Mulberry 5 - N½E. 22
Ash 12 - S. 13 E. 23

3. SW cor E. st. 16 in sq. Beech 22 - S 26½ E. 71
Do 12 N. 18½ W 91¾
SE¼ Cen. S. small rd bould'r. Beech 8 - S. 53 W 29½
Do - S. 64½ E. 51

5. Sec Cen. Box Elder 10 - N 49½ E. 18
Beech 20 - N 70 W 30

6. SE¼ Cen. N S. Oak 5 - N 21 E. 69
Beech 10 - N 78 W 40

C. Cen. SE¼ st. 2 X 15. Swamp. Ash 36 - N. 74 E. 5
point at top tapering.
B. C. f. 107.

36 rds + 14 lks. E. from Cen. S. SW¼ where is Steward -
P. Oak 20 - N 40 E. 78
N½ mi. st. relocated from an old witness.
st. 15 X 12 - Sugar 10 - N 57 E. 77½
Elm 20 - S. 22 W 45½

Cen. N. NW¼ st. 12 X 8 Walnut 6 - S. 17 E. 98½
Oak 20 - S. 59 W. 125½

Cen. Sec. Pin Oak 10 - N. 65 E. 83½
Haw N 12 E. 30½

Cen. S NW¼ st. 10 X 12 Beech N 2 W. 54½
Do S 54 W 80

Plat of Section 26 - Tp. 17 North, R. 1 West.



A.	Lynn 9.	S 2 W	25
	Beech 6 -	N 43½ E.	11
B.	Beech 20	S. 26 E.	28
	Do —	N 57 E.	22
C.	Ash 22	N 31 W	4
	Do 9	S 66 W	16
D.	Beech 14	N 59 W	20½
	Ironwood 10 -	N 84 E.	25
E. Cen. S. SW¼	Maple 15	N 88 E.	20
	B. Oak —	S. 88 W	11
F. Cen. S. SE¼	Hickory 24 -	N 32 W	6
	Lynn 12 -	S. 32 E.	23.
	Bk B. p. 106.		
1. W½ mi. st. 12 x 24	Beech 18 -	S. 56½ W	35¼
	Ash 14 -	N 24 W	53.
2. S½ mi. fr. old wit st 10 x 14.	Sycamore 16 -	N 54½ W	83
	Maple 4.	S 17 W	100
Cen. S of Cen. st. 16 x 22	W. Oak stump 30 -	N 22 E.	60
4. Cen. of Sec. st. 10 x 18.	R. Oak. 20 -	N. 21 E.	35
	P. Oak 30	S 72 E.	68

should be A 5. Cen. E. of Cen. st 14 x 16.	R. Elm 10 -	N 68 W	38
	R. Oak 16 -	S. 34 E.	17¼
6. 40 rds. E. Cen W of Cen st. 14 x 10.	Ash 16.	N 69¼ W	30½
	Elm 20	N 66¼ E.	45
D. Cen. W of Cen. st. 12 x 24.	R. Oak. 28 -	S. 18 W.	12
	Beech 28 -	S. 26¾ E.	50
E. Cen. S. SW¼ st. 12 x 14	Maple 16 -	N 45 E.	22
	B. Oak. 16 -	N 48 W	32½
9. N½ mi. from old witnesses.			
where st. 16 x 26.	B. Oak. 10 -	S. 63 E.	73.
	Do 8 -	S. 40½ W	106.
Cor 40 rds. E of Cen N. NW¼			
where st. 10 x 16.	W. Oak 30 -	S 28½ W	96½
	Beech 14.	S 67½ E.	80.
10. Cen. SW¼ st. 8 x 12	B. Walnut 6 -	N 12½ W	8
	Hickory 14 -	N 11 E.	17¼.
	Bk. C. p. 222		
E. Cen. S. SW¼	Maple 15 -	N 88 E.	20
	Burr Oak —	S. 88 W	11
F. Cen. S. SE¼	Hickory or Hackberry 24 -	N 32 W	6
	Lynn 12 -	S. 32 E.	23.
	Bk. C. p. 245.		
S½ mi. Relocated by measurement.			
where st. 5 x 12 Std.	Gray Ash 8 -	N. 68 W	69
Cen. S. SE¼ st. 4 x 6 x 18	Relocated by measurement.		
	Jack Oak 2½ -	N 8 W.	77
Cen. SE¼ st. 4 x 12 x 20	Elm 20 -	S 73 W	106.
S½ mile st. 12 x 18.	Maple 3.	S 45 E.	41
	G. Ash 10 -	N 69½ W	72.
N E Cen Sec. stake	stone	S. 63 E.	41½
	Do	N 26½ E.	29.
E½ mi. st. 10 x 11 x 12	Relocated from Gov. Witnesses.		
Cen. E. NE¼ SE¼ st. 8 x 8 x 14	Ash 10 -	N. 52 E.	15
	Do 16	N. 83¼ W	43½
Cen. W. NE SE. st. 10 x 14 x 16.			
9.82 ch W of st. 6 x 8 x 12	Sycamore 12 -	N 50½ E.	99½
	Cen E. of NE¼ SE¼		

9.82ch. W. NE cor sec. st 6x12x12 st. S. 15½ E. 28
Elm S 58½ E. 55½
4.0g ch W of the NE Cor of sec.
where is st. 4x10x14 (maple 8 - S. 77½ W 134
Ash 10 - S. 64½ W 67½
stone N. 18¼ E. 26⅔
4.0gch W of the E ¼ mi. stone.
where st. 5x10x14 B. walnut 6 - N 49¾ W 55½
Beech 21. S. 8 E. 20.
W. B. Wilson, Alfied Stanley, and Jno. W. Trotter com. Jan. Term 1899.
Jno. W. Trotter Dep. Surv.

Survey for Kennedy.
Stone in center of state road where the line running East on the S. line of Bramhell intersect the state road.
Said line being 48 rds + 21 lks E of sec line
st. 14x8x10.
maple 5 - N 2½ W 63.

Plat of Sec. 27. Tp. 17 North, Range 1 West.

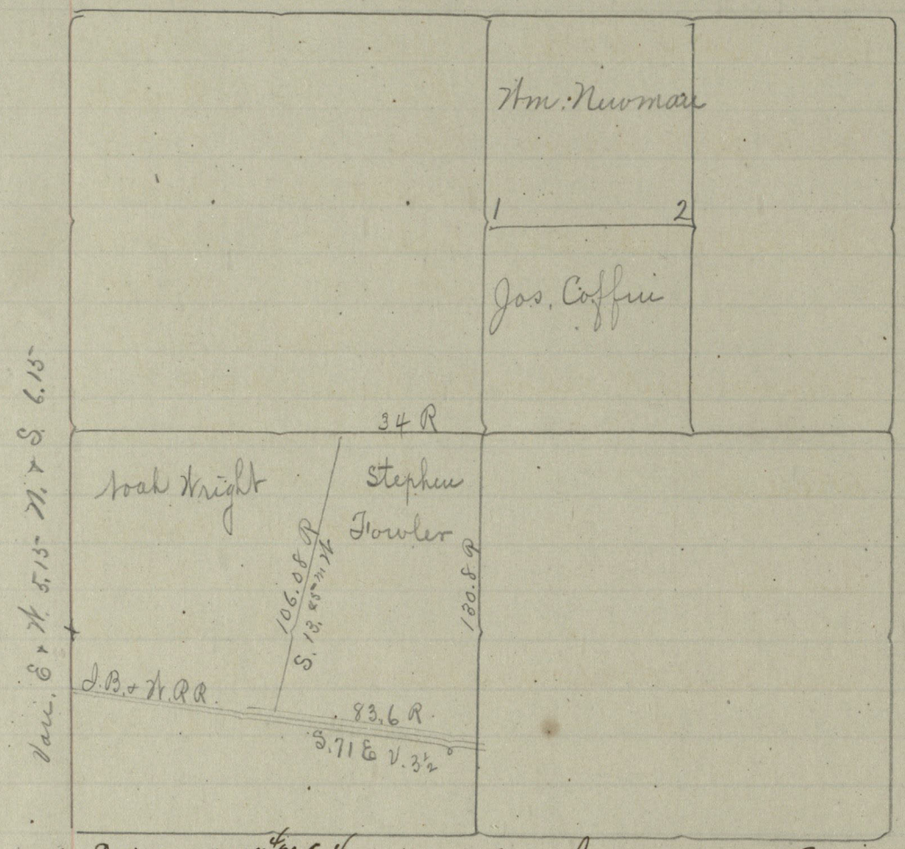

	SW cor. st 10X16.	Beech	18 -	S½W 51
		Do	16 -	N.87E. 62
	Cen. S. SW¼ st. 8X20	S. Ash	5 -	S. 31W 56.
		Do.	5 -	N. 42 E. 79½
	Cen. W. SW¼ st. 6X12	Elm	16 -	S. 17 E. 16
		Bur Oak	40 -	N 1¼ E. 66.
	Cen. SW¼ st. 10X14	Ash	4 -	S 40 W 81
		Do	4 -	N 18 W 60
		BK C. J. 178		
	W½ mi. post Relocated from old wit stump nearly rotten yet showing the mark; also old post			
	where is	Elm	15 - S 21 E.	40½
		Red Oak	10 - S 24½ E.	64
	Cen. Sec.	W. Oak	30 - N 50 W	34
		Ash	9 - N 69 E.	16.
	Sou. line 51 rds + 10 lks to R Road.			
		BK. C. J. 32 V.		

1	SW cor NW¼ NE¼	Beech	24 - N 9 E.	17
		Elm	— S. 16 E.	17
	Joseph Coffin	the SW¼ NE¼		
2.	N.E. Cor.	Ash	3. S 11 E.	8
		W. Oak	18 - N 10 E.	6
	Bearing E. & W 5°15" + N + S. 6°15"			
	E½ large 24 lks + E large 42 lks.			
		B.C. P - 107		
	Cent. E of Cen. st.	Red. Elm	14. N 35 W	53
		Poplar	50 - S. 25 W	45
	Cen. S of Cen. st. 8X12	P. Oak	24 - N 71 W	30
		Hickory	16 N 16 E.	8¾
	Cen. SE¼ stone	Elm	18 N 48 W	50½
		S. Oak	12 S. 59 W	133
	S½ mi. st. 8X15			
	W½ mi. st 10X12	Relocated from one old wit.		
		S. Oak	6 - S 21 E.	70
		Elm	14 - N 30 E.	34½
	Relocated from one old wit.			

Plat of Sec. 28 Tp. 17 North, Range 1 West.



Cen E of Cen st. 12X14	B. Walnut 36- S30¾W		141½
	Popular 36- S.13E.		263
Cen S. S6-SE¼ st. 10X14.	Black Locust 8- N6½E		95
	Do 2- N20W		109
Cen. W S& SE. st. 8X14	B. Walnut 24 N83E.		83
	S. Oak 36 S. 9½W		77
	B.C. f. 178.		
Cen N NW¼	Mulberry 6- S8W		10
	Hickory 16- N.31E.		35.
Cen N. NE¼	Mulberry 12- S71W		44¼
	B. Walnut 6- S75E.		49
Cen. W NE¼	Locust 6- N75E.		62½
	Oak 4- S. 32½E.		59.
	BK. C. f. 184-		
Cen. SE¼ st. 18X16	Sugar 16- S. 14¼W		171
	B. Wal. stump 40- N. 66¾W		57¼
Cen. W. SW of SW	Beech 16- N 32E.		4
	Do 20- S10½E-		77

Cen. Sect.	W. Oak 50-	N 35½ E.	59
	S. Ash 16-	N.53½W	41
Cen N. Cen. st 11X16.	Maple 16-	S. 40½W	52.
	Ash 16-	S. 6½W	47
Cen. NW¼ st. 10X12.	Beech 16	S. 61 E.	17
	Do 14	N 77W	41
Cen. E. SW¼NW¼	Ash 10	N. 13W	64
	Beech 18	N. 24 E.	65½
	BK. C. f. 235.		
28 poles & 3 lks. W of the			
N E cor. NW NW where is	B. Walnut 8-	S. 79½W	65½
	R. Cherry 5-	N. 47½E	47½
N E cor of ¼ ¼ st. by agreement.	W. Walnut 10-	S. 19 W	53
	R. Elm 12-	N. 72½E.	188
Thence S 61 poles & 13 lks, a post. S. line of the 14 acres & 4 poles & 19¾ lks.			
SW cor of 14 acres is	R. Oak 18-	N 77¾W	92
W. line N. 15 E. 63 poles & 14 lks.			
5 acre lot South. Beginning 40 rds N. of Cen. NW¼. Thence N 16 p. and 20 lks. Thence West 44 p & 19¾ lks. Thence S. 15 West 4 poles Thence S 22W 14 poles & 3 lks.			
where is	Cherry 6-	N 70½W	75
Thence E 50 p. & 22 lks. to the beginning.			
	BK. C. f. 266.		
Jesse Veley the			
S.W. cor Sec. st. 4X7X15.	from old stump also st on side it. 5X11X16.		
witness by	B. Oak. 18-	N 65½E.	104½
	R. Oak 24-	S. 28¼W	118.
Thence (the deed says) N 64E. 50 poles & 16 lks. (lent N 65¾E. 51 poles & 3 lks. to the			
	Elm- 30-		but down.
Thence S 59½E. according to deed.			
9 poles & 24 lks. st. 6X15X30	Sugar 28	N 22E.	76.
Thence N. 67½E. 33 poles & 10 lks. to a st. 10X14X15 coffeynt	9-	S10E.	19
Thence S. 73E. along the road to the N. side thereof. 9 poles & 20 lks. st. 10X12X16.			

Thence 51¾ E. 78 rds. to the line N & S. Thence S on line to the ½ mi post 57 rds & 9 lks. Thence W. 160 poles to the

NE Cor. st 9 X 12 X 15 W. Oak 24. S 4 E. 174
Elm 7 - S. 31 W. 117

This cor. is about 11 South of NW angular line says and about 11 N. of where the E. line says the description being divided. The variation having changed about 1¾° less than when ran and the 3rd. and 4th. causes of Greggs running as exposed in the deed Corrected the third fr 72½ to 67½ and the 4th fr. N. to S. 73 E. Bk. C, p. 271.

J.B. Hule Admi. of a Caud. Beg. on the W. line of the SW¼. Thence S 101 Rds & 5 lks to the SW cor. Thence NE with Veleys line to N of the state road where corner st. Thence N. 52 W in the State Road 127⅙ rds. to the beg. 47 lks N of the South line of Street of the town of New Elizabeth.

Cemetry back fr. the cor. 8⅓ rds. Thence N. 22½ W 3¾ rds S. End 5⅔ rds. West bearing S. 74 W 20½ rds.

Additional Lot East of the ditch & N. of the State Road S. line bews N 52 W. near 3 acres 19¾ rds. East line N 53 E. on Veleys line; N. line is N. 37 W 8½ rds. Bearing of the ditch is N. 68½ E.

N. corner there is Elm 8. N 63 E. 28
Bk. C. p. 315

Beginning 66 rds. & 15 feet E. of a stone in the road 13 rds. E. of a stone 40 rds. N of the W½ mi. st. of sec 28. small Walnut S. 84½ W 108
4 rds. N and 27 rds. & 2 lks. E of W½ mi. st.
where st. 12 X 15. S. Ash 3. N 80½ E. 114½
4 rds N. & 75. 53 rds. E of W½ mi. st.
where stone Bearing S of S Rail of RR. 38
51 lks N of Cen. NW. B. Walnut 4. S. 63½ W 33.

S.E. Cor of Lowreys add to Lizton.
stone sunk deep. B. Walnut 20. S. 16¼ W 167
NE. cor of Lot 8. st. no witnesses.
NW cor. of School House Lot.
stone small maple N. 54 W. 26
NE. Cor SW. stone set by measurement from other cor. for G. H. Staten & Lowery.
Beg. 40 rds. N & 13 rds E. of W½ mi. S. Thence E. 55 rds. small Elm S 80 E. 22
where stone
Thence S 7½ W 28 rds.
to a stone within 43 lks of cen of RR. Thence NW with bearing of RR. 56 rds. to the center of Danville & Lizton R. Thence N with said road. 9¾ Rds. to beg. 6½ acres more or less
May 4 1885. Alfred Slayer and W. J. Whitelock Sch.

Second Add to New Elizabeth see plat by J.W. Thompson Laid out by Job Hadley the 3rd day 9th mo. 1869 and begins at a stone at Cen. W SW¼ NW¼ North of the Rail Road, and runs E. 13 rds. Thence N 17 E. 43 rds. & 23 lks. Thence W from James Welche's cor. a stone across the 20 foot st. Thence N 73 W. 120 ft. Thence South 17 West 60 feet Thence W about 125 feet to Sec line. Laid out and numbered as shown in the plat Thence S. 160 ft. to beg.

All regular lots front 60 ft. and tail 120 ft. Lot no. 3. is 105⅔ ft. South line 79⅔ ft. & W. line 120 feet. is E 20 ft. from line 77 feet N line.
SE cor of town st. 16 X 9 X 8
SW cor. of town or
Cen. W. SW. ¼ NW¼ st. 24 X 14 X 6 in Beech roots.
NE cor this add or
SW cor Welsh st. 12 X 10 X 8 mulberry instead 6. N 70½ W 75. of cherry wit.
Bk C. p. 301.

J. W. Thompson see plat First Add to New Elizabeth.
Begins 30 ft. N. of NE cor. of Lot 28 in said town cont. 3 blocks frontry on Cherry St. continuing N with bearing of the original town as shown by the plat, with size and number of Lots and Lan and width of streets as shown by said plat.
1st 2nd & 3rd streets are believed to be 40 ft. wide and also West Street is 40 ft. wide.
BK. C. p. 303.

Dowden Partition E½ NE¼ 28 see plat.
W. F. Franklin Sur. Jno. A. Leob, Ed. S. Hadley sworn chainmen. Feb. 6 – 1900.

Cen. NE¼ (1) stone found stone. NE.		25
Cen. S. Cen. NE¼ (2) st. 17X12X6. st.	S. 78¾ E	24⅓
Cen. N Cen. NE¼ (3) Harrow tooth Hickory pigmt	N. 77 E.	56
NE cor sect. (4) st. found Blue Ash.	S. 32¼ W	69½
Cen. E. NE NE¼ (5) Harrow tooth Ash.	10 – S. 20 W	14½
Oak	10 – N. 45 W	34½
Cen. E. NE¼ (6) st. 12X11X6. stone	N ½ W	69¾
Cen. E. SE¼ NE¼ st. 24X16X12 st.	N 8½ W	30¾

Recorded Feb. 21 – 1900.

Survey for Solomon Verdow & E. S. Haynes. Lizton
Commencing at a point 8 rds & 6 lk East of Cen. W. NW¼ S 28 – 17 N, R 1 W. where is an iron pipe. Thence S 20 W 62 ft. 2 in to iron pipe thence N 70 W 42 ft. nearly, to iron pipe. Thence N 20 E. to line E & W through cen. of NW¼ sec 28 to pipe. Thence E. 66 l. to place of beginning.
And extending line from 1st. named point and beyond pt. 62 ft. 2 in. 73 ft 4 in to R. R line where is an iron pipe. Thence N 70 W parallel with R.R. 42 ft. to iron pipe. Thence N 20 E. & parallel with

East line of lot to intersection of corner, that is N 70 W. 42 ft. "–" from stake 62 ft. 2 in. S 20 W from pt. of beg.
July 24 – 1900.

Plat of Section 29 Tp. 17 North, Range 1 W.

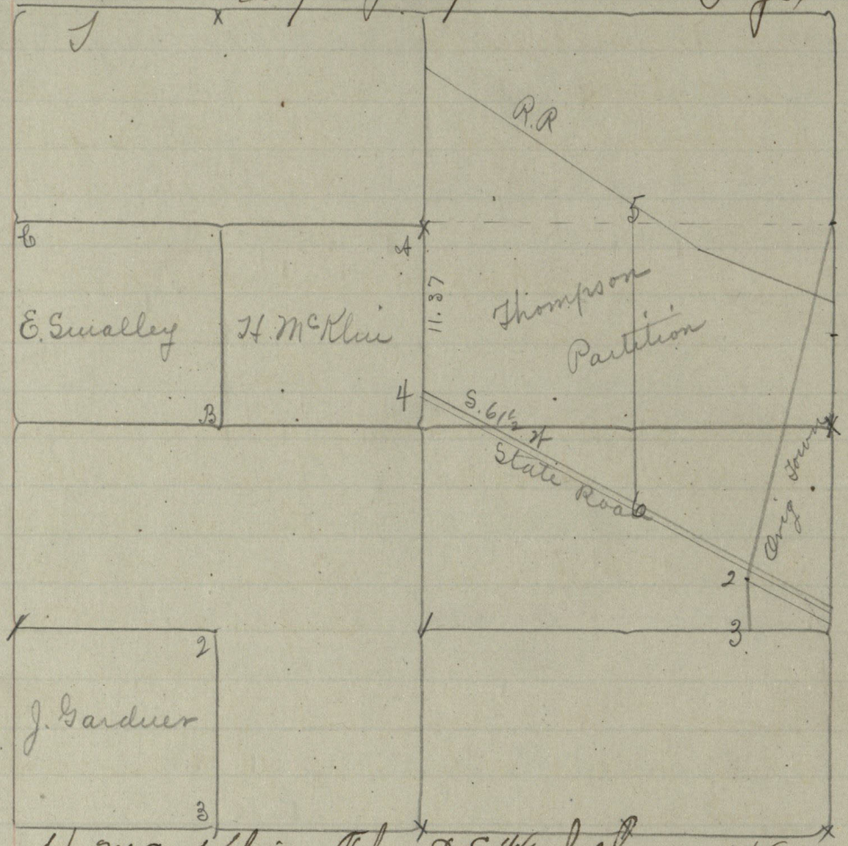

H. McKlin. The SE¼ of the NW¼.

1.	NE cor	Sycamore 30- N43E.	19
		B. Walnut 10. N40E.	36

Elias Smalley the SW¼ NW¼

B.	SE. cor.	Beech 14. S8W.	6
		Sycamore 20- N. 36E.	45
C.	NW cor.	Hickory 12- S. 85-	13
		Beech 20. N40E.	17
		Bk. B. p. 109.	

Jas. Gardner SW SW

1.	NW cor	Beech 12 S14E.	26
		Maple 18- N62E.	24
2.	NE Cor.	Elm, 20- S66E.	16
		B. Ash 6. S.43W	19
3.	SE Cor.	Hickory 20- S.48E	14
		Dogwood 4- -44W	29.
		Bk. B. Page 109.	

J. W. Thompson et al Survey for sec's. 29 & 30. Cor. sec. 19, 20, 29 & 30. Re-located from one old witness (Red Oak.

Good st. Set.	stone N. 87W	32
17½ rds. E. SW Cor sec 29 good stone	stone N. 67W	35
18 rds E of an W SW st.	Elm 18- N38W	97½
	Hickory 18- N42E.	131½
	B.C. C. p. 199.	
S½ mi. Relocated fr. old wit.	40 N18½E	142
st. 12X20	W. Oak 35- N50¼E.	120
	Do	
16. rds. E SW Cor. st. 24X16.	st. 20X16. W on line	20
Cen. S. SW¼ st. 12X16.	Pine 4- N38E.	72½
	Do 4- N. 56E.	106.
Cen. S. SE¼ st. 12X16.	Beech 14- S. 29E.	161
	Sugar 20- S65½E.	115
	B.C. C. p. 234.	

Lowgey's Ware House Lot. S. line on R.R. is 63 ft E. line 129½ ft. W. line 114⅓ ft N line 22 ft. 2 in. Beg. on NE Cor. at Cen S½ NE¼

a stone set by Rodgers. Bk. C p. 316.

N of Lizton and on the E of Saw Mill Lot. 28 rds and Burnetts N line with Hadens is near 10 rds. & 9 ft. E of Hadens. Lot. 188 ft. overplus 29½ lks.

W. line of Burnetts lot is 15 rds & 87 lks. Then to Hadens front 4 rds and 13 lks. with what I believe was Veleys design as the E side of the street. Thence N 63W 18. to Thompsons add. street 40 ft. Thence 27 E. 60 ft. to Madens. Thence 14¾ rds. to sec line. Thence S. 13 rds & 19½ lks. Thence N. 85¾ W. 7 rds & 22 lks. Thence S. 66½ E. 11 rds & 1 lk. to 8½ S. of post. Thence S to Keeney & Brumbletts fence 5 rds & 1 lk. Thence N. 84W 13 rds & 15 lks. Thompson calls the street 60 ft. in stead of 40 as above. Then Bramletts E line is 43 lks. shorter his S. line 30 lks. shorter and his W. line 13 rds & 3 lks Bramletts lot begins at the ½ mi. post. Thence N 85¾ W. 6 rds & 17 lks. Thence 63½ E. 13 rds & 3 lks. Thence 12 rds & 1¼ l. to the beginning.

Bk. C. p. 339.

New Elizabeth Jesse Veley Proprietor see plat. 153

Beginning on the line E of S E ¼ 102 poles N. of the S E Cor. in the middle of Main St. N. 26 E. 35 ft. and W. from the line 15 feet.

Lots corner the 102 poles go to the center E and main street where the center crosses the line.

All lots are 60 by 120 feet. All alleys are 12 ft. Main street is 70 ft. wide; Mulberry and Cherry sts. each 60 feet. North St. is 30 ft. and Lebanon 15 ft. for half the road.

The S E lot in north part of town is 60 ft. on South and 94½ ft on West side.

The north line of next lot is 44½ ft and South line of next lot is 37½ feet.

West side of same lot is 60 ft. and N. line of next lot is 34 ft.

Town bearing is N. 26 E. and N 64 W allowing 6° for variation.

Note. The sec. line running from center to corner will probably be found 6 or 8 lks further E as the ½ mi post is lost, but this is believed to be the line where the ½ mi post was standing

Bk. C p. 61.

No 1.	St. 16X10X8			
" 2	" 18X10X10			
" 3	" no Cor.	stone	North	6 ft.
" 4	" 20X4X[illegible]	"	West	6 "
" 4	" 20X4X4	Stone	N 20 W	9 3/4
" 5	" 16X8X7			
" 6	" 14X8X5	B. Walnut 8	N 43½ E.	56 l.

Plat of Section 30 Tp. 17 N., Range 1 West.



Daniel Nyfong. NW¼ section.

1.	SW cor.	Beech 20 - N 80 W	19
		Do 14 - N 25 E.	17
2	M. Stephens W½ NE¼ Sec.		
	SE Cor.	Beech 15 N. 82 W	18
		Ironwood 5 - N. 27 E.	12
	W½ SE¼ Divided into 40's.		
	Cor. on W. side	Popular 22 - S. 30 E.	16
		B. Ash 18 - 38 E.	36
		BK. B. f. 110	
	S½ mi post. Relocated	Beech 14 - S. 65 W	37
		Do 15 - N. 33 E.	45
	Cen. S. SE¼ Relocated from stumps of old wits.		
		S. Ash 10 - S 52 W	37
		Do 12 - N. 17½ W	24
	Cen. W of SE¼ Relocated from stumps of old wits.		
		W. Oak 22. N 63 E.	55
		Do 18 - N 38½ W	68½

see below for next. BK. C. f. 70.

J. W. Thompson et al. A Survey for in Secs. 29 & 30.

E¼ mi. good st.	Cherry 5 - S. 31 E.	56.
	Beech 15 N. 3 E.	37
Cen. E of SE¼ good st.	B. Walnut 6. N 28 W	32½
	Water Oak 20 - N. 38½ E.	62½
Cen. S. SE¼ " "	Elm 20 - N 36 W	40
	B. Oak 30 - S. 79 W	33½

The above relocated from old witnesses.

S½ mi. good st.	Maple 20. N. 18 W.	91
	Hickory 20 - S. 73 E.	121
	B. Oak 4. N 78 W.	71½
Cen. Sec. good st.	Rock N. 5 E.	30½
	Do S. 5 W	30½

Relocated from one stumps of old witnesses.

BK. C. f. 199.

Cen. Sec. Rock from.	W. Oak. 26. S 20 W	129
	Do 16. N. 86 W	162½
	BK. C. f. 130.	
Trees meridian —		
Cen. E of Cen. st. 8X14X26.	B. Oak 30 - N 82 W.	100
	Hickory 20 - N. 29½ E.	68
Cen NE¼ st. 8X11X5	W. Oak 8 - N 86½ E.	40
	B. Walnut 6 - S 10 E.	24.

NW¼ SE¼ on the north over measure 25 lks. the old cor. stone SW of grgr. st. 9X12X10. Stumps of one old wit. there.

Cen SE¼ stone	W. Oak. 29 - N 41 W.	37
	S. Oak 7 - N. 35 E.	37

W. 10 acres is 5 lks. short on W. and 3 lks on East wider. The E. 12 acres making an average of 4 and 1 link say even measure being 80 X 20 rds.

SW Cor. st 14X16X18 good round.

Thence W. 36 rds. & 5 links.

where is st. 9X12X18 being 20 rds. & 1 lks E. of the SW cor. where is st. B. Walnut 36 - N 18½ E. 132.

20 rds & 1 lk E. of NW cor. is st. 16X18 V 24 BK. C. f. 323.

S½ mi st. 12X15	B. Oak 10 - N 71½ W	17 3/4
	Hickory 6 - S 14 W	2¼

Relocated

Plat of Sec. 31. Tp. 17 North, Range 1 West.



1. Cen. NE¼	Hickory 9 - S 81 W		16
	Hornbeam 6 - N. 85 E.		16
2. Cen See.	Lynn 10. S. 25 W		17
	Buckeye 5 - N. 8 E.		12
3. Cen S. NW¼ stone			
4. Cen N. NW¼	Beech 11 - N 15 E.		30
	Sugar 20 - S. 3 W		25
5. Cen NW¼	Sycamore 25 - S 10 E.		6
	Elm 19 - N 27 W		26
6. Cen W. NW¼	Beech 5 - S 71 W		5
	Do 7 - N. 33 E.		47
	BK C. ϕ. 111		
Cen. E. Cen st. 12X16	Appletree 5 - S 43½ W		71
	B. Oak 30 N. 27½ E.		100
Cen. S of Cen. st. 14X20	W. Oak 36 - N. 1½ E.		81½
	Lynn 18 - S. 18¾ W		92
Cen. E. SE¼ st. 12X22	Hickory 14 N. 44 E.		83
	R. Oak 14 S. 84 E.		96

Cen. SE¼ st. 16X24.	B. Oak. 24 - S 89 W		198½
	Ash 18 - N. 13 W		49.
	BF. C. ϕ. 225.		
5. Cen. NW¼ old stumps - both found.			
is st. 6X10X22	B. Oak 6 - N 71½ W		30
	S. Ash 12 - S. 7 E.		47
Cen. N. Cen. st. 9X14X24.	B. Walnut 10 - S. 24 W		155
Cen. W. Cen. st 8X10X20	W. Oak. 40 - S. 25½ E.		64½
	B. Walnut 6 - N 23 W		30
	BK. C. ϕ. 307		
The W½ of NE¼ on the W 53 rds.			
N. of the SW Cor. st. 6X10X20.	Thence E. across ½ ¼		53
rds. N. of the Cor. st. 9X14X24.	B. Walnut 3 - N 33 E.		33
	Cherry 8 - S. 4 E.		53
	BK C. ϕ. 320.		
N of Cen. NE¼ 16 lks. over measure			
is st. 10X16X20.			
Cen. NE¼ st 5X10X22	B. Oak 20 - S. 82½ E.		100
	Lynn 16 - N. 17 E.		48¼
Cen. E. NE¼ st. 12X15X16.	B. Walnut 4 - S. 69½ W		51
	st. 8X11X12 S. 43½ E.		50
	BK. C. ϕ. 323.		
SE¼ Cen. S. st. 10X20	S. Ash 2 - N 81½ W		26.
	R. Hawe 2 - S. 55¼ E.		8¼

Plat of Sec. 32. Township 17 North, R. 1 West.

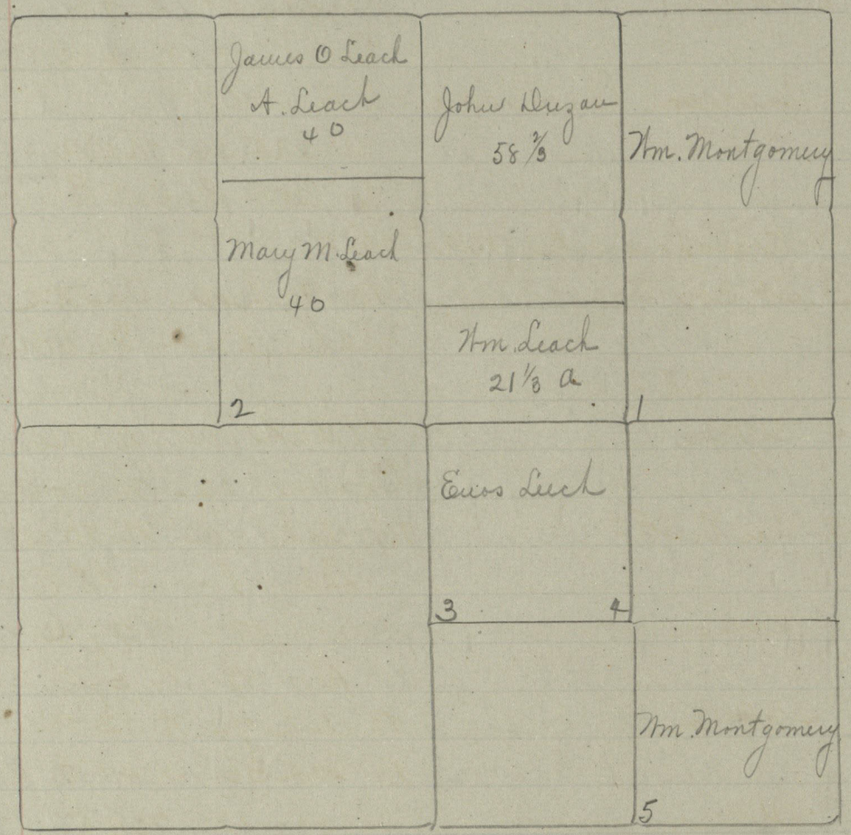

Wm. Montgomery E½ NE¼

1. SW Cor.		Sugar 21. S. 7 E.	11
		Beech 23. N 64 W	52
Anderson Leach Wom.		E½ NW¼	
2. SW Cor.		W. Oak 36 - N 19 W	33
		B. Oak 8 - S. 15 E.	10
Enos Leach		NW¼ NE¼	
3. SE Cor.		B. Ash 16 - South.	11
		Walnut 24 - N. 63 W	30
		NW¼ SE¼	
4. SW Cor.		B. Ash 15 - N 32 W	26.
		Lynn 12 - N. 77 E.	13.
5. Cen. S. SE¼		B. Ash 10 - N. 50 W	16.
		Do 8 - S. 38 E.	16.
Again		Beech 19 - S. 77 W	2
		Do. 8 - N. 69 E.	14
¼ NE. Cor.		B. Ash 7 - N. 52 W.	2
		B. Oak 36 - S. 45 E.	56.
NW Cor.		Sugar 12 - N 9 E.	15
		Beech 17 - S. 52 E.	12

Note: Probably these two corners belong to the same tract tho a line is between them.

BK. B. p. 112.

Cen. W of Cen. By Huff.		W. Oak 36 - N 19 W	23.
		B " 8 - N. 15 E.	10
Cen. NW¼	st. 8 X 10 X 12	Elm 15 - S. 28 E.	22 3/4
		Hickory — N. 5 3/4 W	22 1/4

BK. C. p. 223.

For Montgomery Beginning.
at Cen. N. NE¼ thence E. 47. 30 rds. to meeting house lot. Thence S. 15. 24 R to SW cor. meeting house lot. Thence W. 47. 30 rds. Thence 15. 24 rds. to beg. = 4½ acres.

SW cor, above		Elm 5 - S. 31½ W.	22.
18. 69 chs. N of E½ mi. post			
is a	st. 13 X 16	stone Weston line	22
18. 69 chs. N of Cen. S. NE¼			
is a	st. 21 X 21 X 18.	Hickory 14 - N 20 W	28
		R. Oak 25 - N. 25 E.	34

Feb. 18.91.

(See plat ~~on opposite page~~ below)

A.	st. 8X12	B. Walnut 4 - S. 66 E.		10½"
		Do	12 - S. 47 W	33½"
B.	10X12X12	stone	West	15 "
	S.E. cor Sec C.	st 9X12	Maple 18 - S. 50 W	19½"
			Oak 4 - S. 88 E.	33⅓"
D.		st. 9X12X16.	B. Walnut 8 - S. 44½ W	17 5/12"
			Elm 15 - N. 60 W	25 "

For balance of Plummer partition See Sec. 5 - 16 - 1 W. and Sec. 1 - 16 - 2 W.

J. W. Trotter, Surv. Haw. Co.

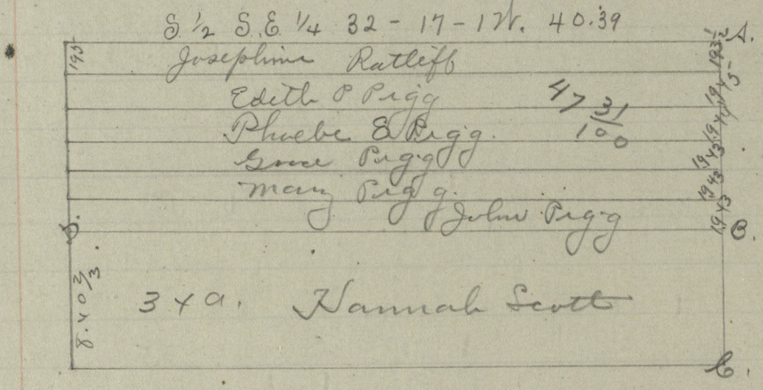



1. Stone 5X8X15 Maple 10 N. 7½ E 25⅗ L
B. Walnut 12 N. 30¼ W. 85 L
J. W. T.

Armstrong Partition.



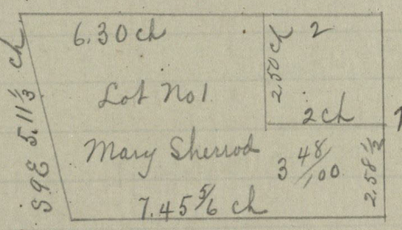

Pt. N.E ¼ S.W. ¼ 33 - 17 - 1 W

1 Stone 5 x 6 x 9

Crab apple 5 - S. 67 W 45 L

W. oak 10 N. 78⅓ E 82 L

J. W. T.

N. Pt. S.E. ¼ N.W. ¼ Sec. 34 - 17 - 1 W.

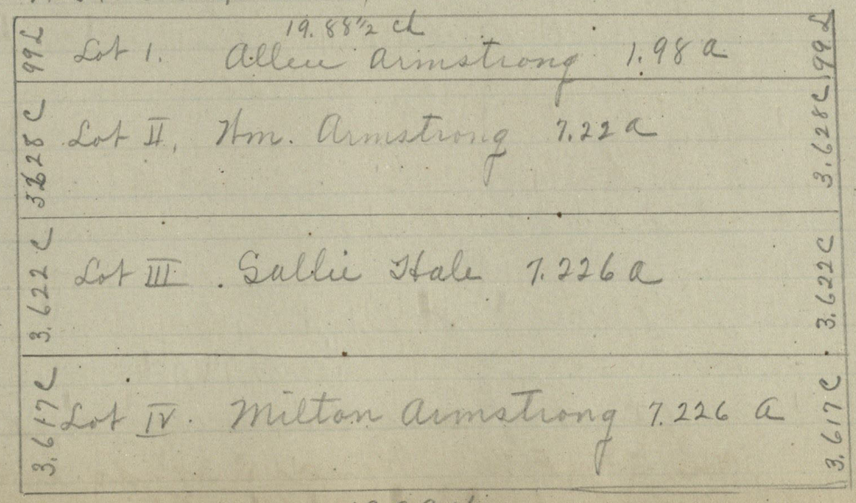

Plat of Sec. 33. Township 17 North, Range 1 West.

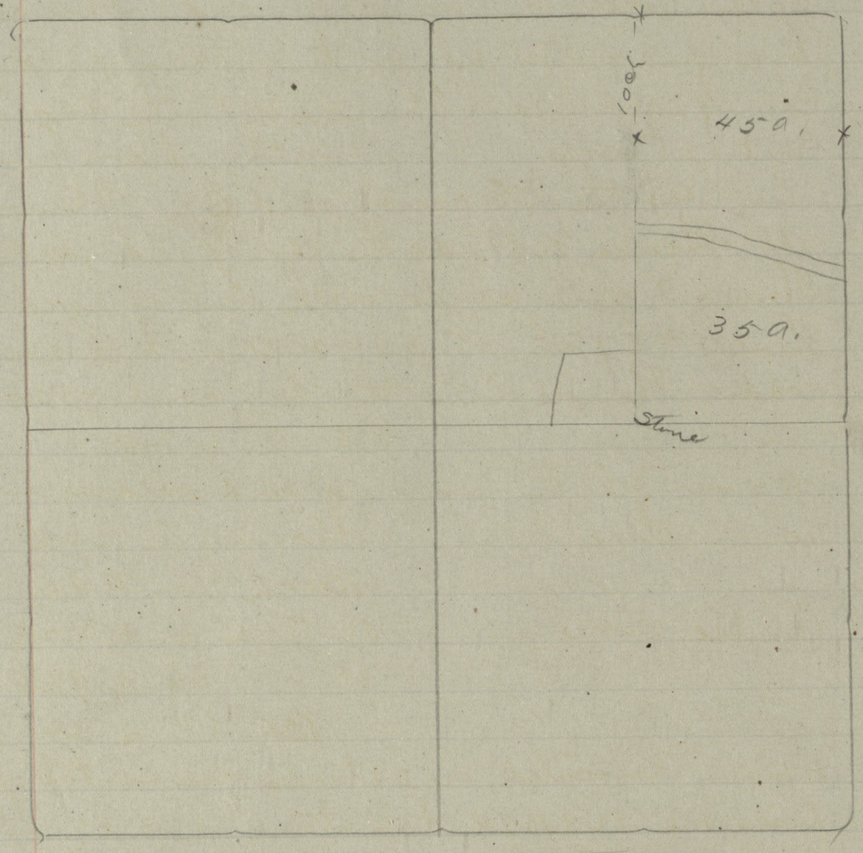

10 acres off the S E Cor. W½ NE¼.

SW Cor. St. 14X18X20.	W. Oak	36 - S. 46 E.	50
	W. Walnut	9 - N 8 E.	22
NE Cor. St. 8X5X5.	W. Oak.	7 - N 80 W	37
	Do	26 - S. 27 E.	94
NW. Cor. St. 6X12	W. Oak	6 - S 43 E.	31
	Hickory	15 - N 84 W	17
	BK. C. p. 311.		
S½ mi. rel. fr. old wit.	B. Walnut	4 - N 85 W	21
	Oak	5 - S. 41½ E.	12
Cen. E of Cen.	Beech	16 - N 18 W	9
	Popular	40 S. 3½ W	28
40 rds. S. NE Cor. St. 10X12.	W. Oak	30 - S. 64 W	9¾
	Sugar	16 - N. 20 W	13.
40 rds. S Cen. N. NE¼ - St 8X12	Stat. W. Oak	48 - S. 38 W	71½
	B. Walnut	36. N. 14 E.	25

A tract of land commencing 40 rds. S NW Cor. E½ NE¼. Thence S. 39 rds. to cen. of Crawford State Road. Thence S. 76 E. 60 rds

with center of said road. Thence S. 57½ E. 25 rds. 23 lks. with cen. of said road. Thence N. on E. line of said E½ 6 rds. to within 40 rds. of NE. Cor. of said E½. Thence W to the begenning Cont. 25 acres. Another track commencing at the S & cor. of said E½. Thence W. 80 rds. Thence N 81 rds. to cen. of St. road above. Thence S. 76 E. 60 rds. with cen. of said road. Thence S. 57½ E. 25 rds + 23 lks. with cen. of said road. Thence S to the beg. cont. 35 acres.

BK. C. p. 178.

N½ mi. Rel. by running and measuring.

in stone	Hickory 4 - N 9 W		98
	Beech 16 - N. 9 E.		98
Cen. Sec. stone	R. Oak 6 - N 31½ W		16
	B " 36 - N 19½ E.		27.

BK. C. p. 235

S½ mi. Relocated; or 2 stones one on top of the other lower one 12 X 10 X 8, top stone 14X12X7; stumps of both old wit. standing. E½ mi. old. Stumps satisfactory St. 20X18X12. Sycamore 12 - N 1 E. 45

Elm 12. S. 18½ W 49.

S E. Sec. Cor. Reset. (after running N. and S.) By running from W by the gr. cor. and making equal E. from it, to the west on S. side and placing the stone, the lat named, in the old notes 3 links E of the S cor. which was not called for. a stone 42X28X12 - not set deep as wishes for water

W. Oak	20 - N. 30 W	9
S. Ash	16 - N. 40 E.	34

5th mo. 12th 1868. BK. C. p. 273.

W½ mi. St. 16X14X12 Old witness plain.

Cen W. of Cen St. 10X7X6.	W. Oak	40 - S 40 W 26
	B. Walnut	36 - N. 3 W 21½
Cen SW.¼ St. 12X8X6.	Sugar	18 - S. 42 E. 16
	Synn	14 - N. 51 E 16.
Cen S. Cen. St. 12X6X4	Hickory	16 - S. 60 E 27
	Red Oak	8 - N 5½ W 27

Cor. in County Road 44 rds. W of Sec. Center

is st 11X9X6. Ash 12 - S. 67 E 72
Hickory 4 - N. 44 W 40

Cor. in the road 30 rds W of SE Cor. of qr qr
is st. 11X9X4 Sugar 5 - S. 88½ W 65½
Cherry 8 - N. 68 E. 83

Cor. central between
the above st. 9X7X5 Popular 6 - N 66½ E. 18
Sugar 15 - N. 58½ W 57

Cen. W of the qr qr st. 7X5X3. in E. space at edge of B.
Oak 40 inches where
is Hickory 10 - S 78 E. 31

Widow Ruthdge's port NW Lot. N line 36 rds
12 lks. S. line 43 rds + 4 lks.
W " 40 " 2 "
E " 40 " 11½ "

E. line bearing S. 9½ E. and 9.98 acres.
Montgomerys lot E. line bearing S. 9½ E. 40
rds. 11½ lks. N line W 43.5;
S " 52.2;
W " 40.2; and 11.66 acres

E. of Road N line; 44; S. line 30; W line N. 9½ E
23; E. line 80 and 18.50 acres.

Cen. N of Cen. (40 rds) 8X10 W. Walnut 8. N 81 E. 31 lks.

Plat of the partition of Jessie Vily
lands in Sec. 28 + 33. See page 1. Plat
in back of book.

See p. 153 A. B. Walnut 6. N 65 E. 64
~~42½~~ rds. S. N½ mi.
B. 39.8 " West. Stone promised. No wit.
C. N 9 E. Thence S 53 E. to Cor. Stone
D. B. Walnut 4. N. 65 E. 9½
E. Do 8. S. 80 W 177½
F. Do 4. N. 7½ W. 37
G. Do 15. S. 49½ W. 64
H. Red Oak 24. S. 38 W 93
I. W. Oak 4. S. 85½ W 32
K. Hickory 10 - S. 2½ W 165

L. W. Oak 6. N 13 E. 50½

Robt. Bronaugh Sec's. 28 + 33. See page
(1) Plats.

1.	st 8X14	stone	N. 48½ E.	31¼
2.	st. 2X8X12	"	N 40½ E.	22
3.	st. 4X8X16	B. Walnut 8.	N. 62½ W	158½
		Do 8 -	S. 3 W	112
4	st 6X6X8	B. Walnut 5 -	S. 62½ E.	170½
5.	st. 7X12	Elm 12 -	N - W	—
		Sycamore 14 -	S - W	—
6.	st. 6X6X12	Oak 12 -	S. 62½ W	—
		Oak 12 -	S. 6¼ W	25
7.	st. 8X11	B. Walnut 10 -	S. 11 W	73
		Do 12 -	S. 39½ W	113½

Armstrong Partition see plats p. ~~2~~ 147

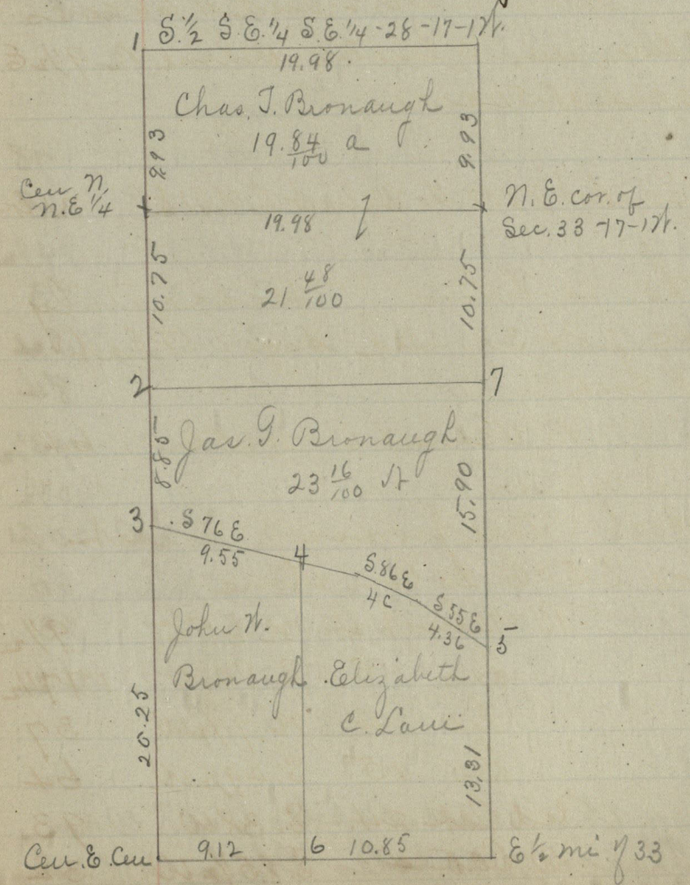

J. W. T. Sur.

Plat of Sec. 34 Township 17 North, R. 1 W.



E ½ mi. Relocated st. 22X16. S. Oak 12. S. 81¼W 125
Pin Oak 20 - N 39½W 181
one side flat other wound. BK. C. J. 92
S ½ mi. Rel. from one old witness
a. st. 10X16. W. Oak 36 - N 76 E. 78
Beech 16. N 10½ E. 68
Cen. Sec. st. 10X15 B. Walnut 10 - N 59 E. 174½
Do 6 - S. 86 E. 183
Cen. E. of Cen. st. 10X16. W. Oak 34 - S. 34½W 44
Do 24 N. 63W 84
Cen. N of Cen. st 12X16. W. Oak 16. S. 10½ E. 174½
Mulberry 10 N. 2½W 160½
Cen NE ¼ st. 8X12 P. Oak 24 N. 76½W 20¼
Hickory 12 S. 65½W 60
Cen. NW ¼ st. 8X16 W. Oak 48 - N 33 W 83
Sycamore 4 - 513 W 42
BK. C. J. 179.

Masons Deed
Beginning at a point 43 poles E of S W cor. NE ¼ of SW ¼ Thence N 50 poles. Thence W 8 poles. Thence S. 50 poles. Thence E. 8 poles.

where is st 10X6X4 R. Oak 26. S. 32¾W 42½
Beech 18 N. 11½ E. 44
Thence W 8 rds. st. 13X5X3. W. Oak 18 - N 4½ E. 75
Beech 18 - S. 3 W 32
Cor. 31 rds. + 21 lks W of cen. N of Cen. + 42 rds. + 21 lks. E of cen. of the NW ¼
there is st. 12X6X6. Ironwood 6 - S 5 E. 241
NE cor is 50 rds. N of said cor.
where is st. 10X7X4 R. Oak 16 - N 4 E. 86
Do 12 - S. 70¼ E 44½
Thence W 8 rds. st. 18X8X4 B. Ash 6 - N 14 W 28
B. Oak 10 - N 76 W 40
BK. C. J. 325

Cen. S Cen. st. 8X12X13. stone 5X8X16 - N 4 E. 20½
Cen. SW ¼ st. 16X12X8 " 7X8X12 N ½ E. 17½
" 6X8X10 East 16
1 Cen. W. NW ¼ st. 5X8X15 maple 10. N 7½ E. 25½
B. Walnut 12. N 30¼W 85

Partition of Jesse Vesly Lands in Secs 28 + 33

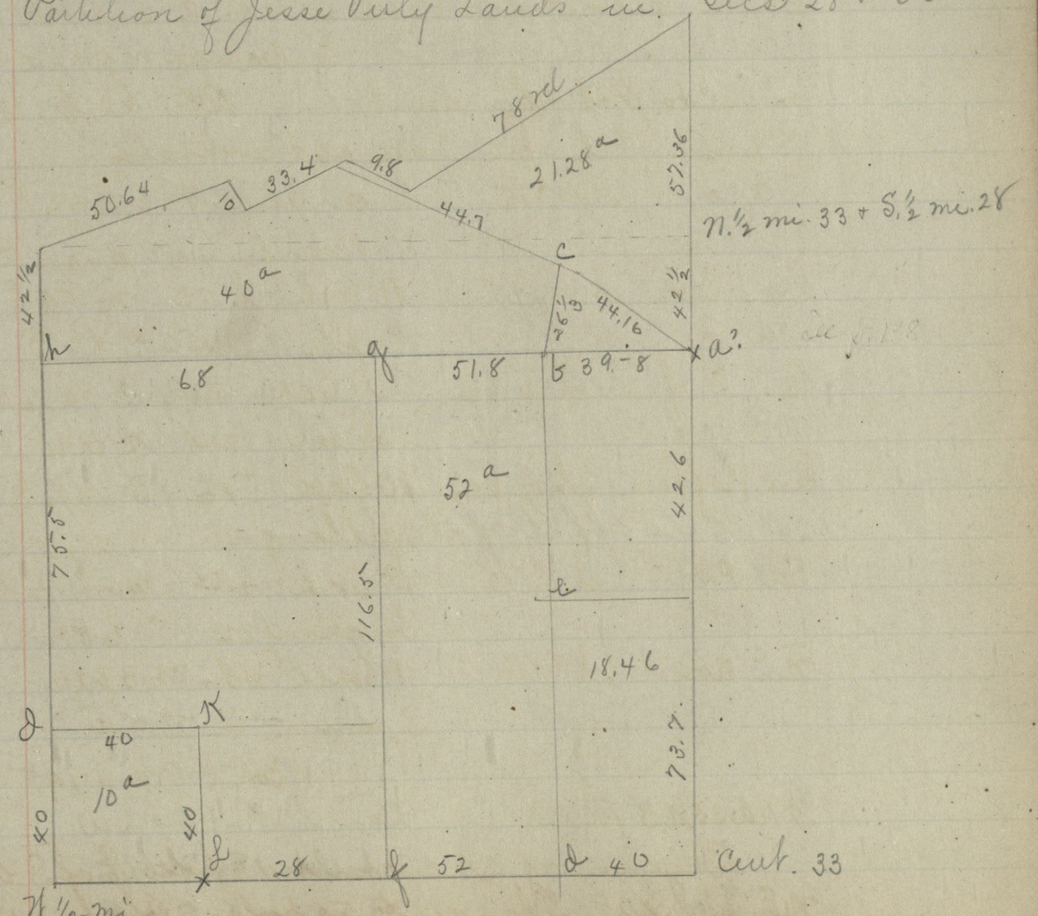

Plat of Sec 25. Tp. 17 North, Range 1 West.



William Newman 30 acres off the E½ SW¼ in
SE cor. & SW cor. Ash. 6. S.50W
Lynn 8 N86E. 27
SE cor. Sugar 18- S78W 14½
Beech 16- S35E. 7½
W½ NE¼ 30 acres off S end.
NW cor Beech 9- N50E 9
Hickory 14- S54W 19
NE cor. Sugar 12- N9W 12
Beech 15- S7E. 31
25 acres off W of the balance
SE cor. Beech 14- N6½E. 10
Sugar 22- S.50½E. 14
NE cor. Beech 20- S72W 8
Do — N15E. 22
Bk. B. f. 113.
Cen E. SE¼ Beech 8- S9½W 20
Popular 15- N19E. 17
Cen. S. of Cen. Buckeye 8- S12E. 14
Do 4. N50W 13

Bk. B. f. 115.

Cor 22 rds. + 8⅝ lks S of NW cor.
is st 12X26. R. Oak 12- N41E. 12½
Beech 16- West 7¼
Cor. 22 Rds. + 8⅝ lks. S of Cen N. NW¼
is st. 15X18 B. Walnut 8. S. 18½W 42
Ash 16- N. 11 W 89.
Cen. W. SW¼ st. 16X24 B. Oak 12- N32½E. 69
S. Ash 12- S. 68¾E. 123
Cen. SW¼ st. 12X18 Beech 18- N. 56½W 109
Cen. NW¼ st. 10X14 Sugar 4 N20¾E. 33
B. Walnut 5- S. 42¼E. 24
Cen. E. NW¼ st. 10X15 S. Ash 8- S. 82½W 55¼
Do 14- S51W 82

Bk. C. f. 222.

E½ mi. post Relocated fr. old wit. satisfactory.
where is S. Oak 12- S53W 21
Thence N at 4° Variation 17. 94 rds. Thence N. 70W
with cen. of RR. 84. 4 rds. Thence S with the
W line of ½¼ 46. 75 rds. Thence 79. 60 rds to beg.
Right of way.
Cont. 16 acres more or less. Bk. C. f. 291.

John Raney S½ SW¼ SW¼ and
one old stump or orig. cor.
SW cor st. 16X14X5 W. Oak 38- N. 62½W 162
Cen. S. SW¼ R. Oak 15- S6½E. 29
Cen E. SW¼ SW¼ st. 9X8X6. B. Walnut 3- N. 10W 146½
Cen. W½ ¼¼ Beech 18- N71½E. 53½
Cherry 8- N56W 52
A little stone found as per Rodgers B Oak 6
in SE cor. Bk. C. f. 296.

Cen. N. NE¼ Beech 10 N59E. 72
Cen. S. NE¼ st 20X20X20 Ash 10- N. 19E. 57
Burr Oak 8- S. 33E. 44½
N. from E½ mi. st. 17. 94 rds to RR right of
way. a st. 10X12X12 Burr Oak 18- S65½W 37

Beg. at the center on the S. of the SE¼ of Sec: Thence E 15 rds. Thence N 18½ Rds (7½ acres, more or less) cutting off

On S. end of E part of 80 after deducting the 15 rds a st. 10X12X12 st. 8X10 N 86 E. 11

Thence E to Sec line 65 rds. + 14 lks.

a st. 12X15 stone West 10

15 rds. E of Cen. S. NE¼ Ash 15 N. 38W 9

R. Oak 16 - S. 2½ E. 22½

a st. 12X12X12 The 80 acred line being 10 lks short leaving 64 rds. + 15 lks on the East of the Rock to the ½ mi. stone.

N. fr. cen S. NE. 46 rds to Right of Way 30 ft fr. cen. a stone

corner 49 Rds + 15 lks N of

Cen E of Cen st. 10X12 no. witnesses

Jno. T. Brimfield, Plaster Leis Guard

1.	st. 8X10X12	Ash 10 - S 3¼ E	16 ft
		Elm 10 - N 1½ W	41½"
2.	st. 12X15X15	Maple 12 - S. 10 E.	69¾"
		Do 12 - S 7½ E.	141"
3.	" 9X11	Oak 4 - S 50 E.	7½"
4.	" 9X9X16		
5.	" 12X15		

Trotter Sur Aug. 1898

Jno. T. Brimfield Guard. Plaster's N. Heirs.

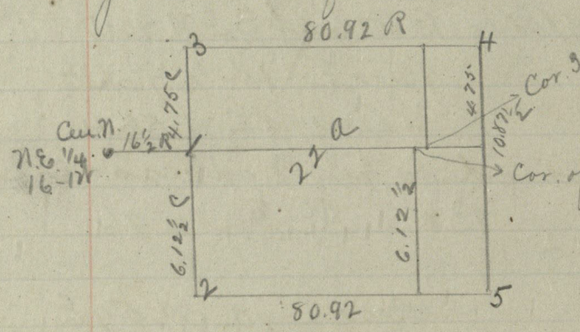

J. W. Trotter S.H.Co.

N. ½ of N.E ¼ Newman Heirs.

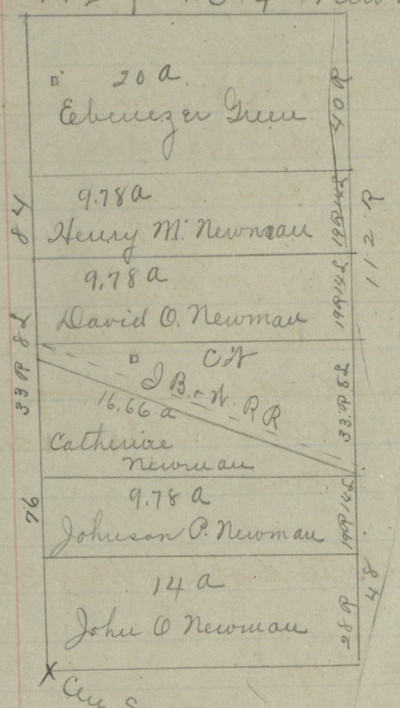

Partition of Newman Estate
J. A. Clark, Alfred Stanley
J. H. Burns Com's. Jan 26 - 1875

Plat of Section 36. Tp. 17 N., Range 1 West.



Sec. 36 - 17 - N. R. 1 W. Hist. Thompson's Estate.



Cen. of Sec. Beech 15 - North 31¼
Do 10 - S. 30 E. 25
Relocated by measurement and stone set
Cen. E. Cen. W. Oak 25 Cent. Post.
S. E. Berman W½ SW¼

2. S. E. Cor. Elm 12 - N 40½ W 23
Beech 4 - N 88 W 23½
Benj. Havens W½ S E¼

1. { NW Cor. Beech 10. S. 24 E. 7
S. Ash 24 - N 97 E. 5
Relocated by measurement. no wit.
Jno. Frakes

4. S E¼ SW¼ n & cor. Hickory 6 - N 10° W 18
Ash 6 - S. 81 W 25
W. Oak 24 - N 44 W 3

5. NW cor of above ¼ acre alt of NW cor. S E¼ SW¼ in the following manner. Beg. at the NW cor. of said qr. Thence South with Crawfordsville State road. Sec. bearing 12 rds. to the N side of where is Beech 15 - N. 48 E. 39.
Sugar 20 - N. 61 W 39.
Thence E with sec. bearing 3 poles & 8 lks.
where is Sugar 21 - N 16 E. 27
Beech 9 - N. 52 W 33
Being two sides of a Rectangle.

B. Havens.
3. S. E. cor. Beech 18 - N 55 E 11
Sugar 12 - N 31 W 49.
Bk. B. p. 116.

S. P. Haden's Part of mill lot. Beg. 60¾ poles W of the S E cor sec. on the line. Thence N 19 E 7 poles & 2 lks. Thence N 71 W. 37 poles & 17½ lks. where is Sycamore 28 - S. 18 W 53½
Thence S 19 W 20 p. & 5 lks.
where is Ash 8 - S 72½ W 18½
Thence E. 40 poles to the beg. Cont. 3 a. & 34 sq. poles. Next lot begins at SW cor. of last lot. Thence W 27¼ poles to 3 poles E of ½ mi post where is W. Oak 24 - N 60 W 20½

Thence N. (Var. 5'45") 3 poles
where is W. Elm 26- S. with var 77
Thence N 77 or 82¼ W 30 poles and 22 lks.
where W. Oak stump 36- S 51 W 12½
Thence S. 44 poles to ½ mi. post Relocated 7½
lks. E of even measure by agreement.
where Beech 15- N. 51½ W 12½
Do 15- N 64 E. 23½
Thence E. 30 poles cont. paces + 15 sq rds. The
N line of the middle lot S. 69 E. 39 p. + 22 lks.
The middle lot cont. 6 acres and 5 poles.
BK. C. p. 62

E ½ mi. Relocated by measuring for ½ mile on
W of Sec. 31 which is 32½ lks N. of the ½ mi for
36. Which has been heretofore set.
where Ash 14 S 5 W 54
Beech 8- S 41¾ W 63
BK C. p. 168.

W½ of SE¼ See plat
Thompson's SE cor. of lot S of road.
is B. Oak 8- N 10½ E. 55½
BK C. p. 312.

Jno. Condiff a Survey for in SE¼ SW¼
and 5 acres off SE¼ S of road as follows.
44 Rds. on West st. 18 X 10 X 8 in State Road.
Thence S 77 E. 21 rds. + 7 lks.
where is st. 24 X 18 X 12. witness a stable door
9 inches W of cen.
59 lks. distance S. and on
the door.
S. to Sec line 20 rds. + 10 lks E of ½ mile.
post st. 16 X 10 X 8 Beech 18- S 39 W 34
SW cor. SE¼ SW¼ p. which one old witness be-
lieved to the one of Greggs tree. Correspond-
ing to W line
a stone 16 X 8 X 6. Elm 14- N 20½ E. 15½
NE¼ cen. S of Cen from P. Oak 18- S. 81 W 50
one of Gregg's old wits. etc.
Cen. SW¼ Gregg's old wit found. BK C. p. 296.

In S.E. cor. Sec 36.
30 p E. of ½ mi. W. Oak 24- S 60 W 20½
SW cor of Alexander mill lat Sec 1. T 16 S. R 1 W
stump of old wit. plan. + the same
Relocated Elm 10- N 64 E. 69½
Beech 12- S. 69½ E. 28
Thence N. 14 E. 25 poles + 2 lks. Thence N. 14 E. 4½ poles.
where Jack Oak 18- N 89 E. 11
The E. line of Thompsons land is 20 poles + 4 lks.
" S " " " " 38½ "
SW cor. st. 16 X 12 X 8 st. set for. Condiff in former cor.
but which does not. in a full
explanation appear to be correct.
Thompsons line still lacking 2 rds + 5 ft.
North 39 Rds. + 8½ lks.
to a st. 18 X 12 X 7. Condiff's st corner S 89 W 59
Thence S. 79 E. 9 + 45 lks. Thence S 69 E. 39 poles + 14 lks.
Thence (?) 14½ W. 20 p. + 4 lks. BK. C. p. 316.
Sawmill Lat N of R.R.
Beginning 158 ft. N of Center of R.R on Sec.
line Thence N 76½ W 21¼ rds!
SW cor. B. Oak. 38 N 6 E. 116
Thence N 13 3/4 E. 15 rds. where is B. Oak. 34- S 9 E. 22
W. Oak. 36- N 7 W 30
Thence E. 15 5/10 rds. to Sec. line B Oak 28. S. 30 E. 115
E. line is 21 5/10 " BK. C. p. 339.
Cen. N. NE¼ st. 16 X 18 B Walnut 10- N 84½ W 93
Cen S. NW¼ st. 10 X 12 X 18 Grey ash 10- S 60 E. 40
Cen. E. Cen. st. 8 X 10 X 12 Beech 30- N 73 W 53
N ½ mi. by measurement.
is st. 12 X 15 ptd. Scorch. B. Oak 4- S 2½ E. 43
Cen. N. NW¼ st. 10 X 12 Beech 18- S. 28 E. 94
Cen. N Sec Cen. st 8 X 15 stone S. 64 E. 6.

For SE Cor. Sec See T 16 S R 1 W.

Plat of Section 13 - Tp. 17 N., Range 1 East

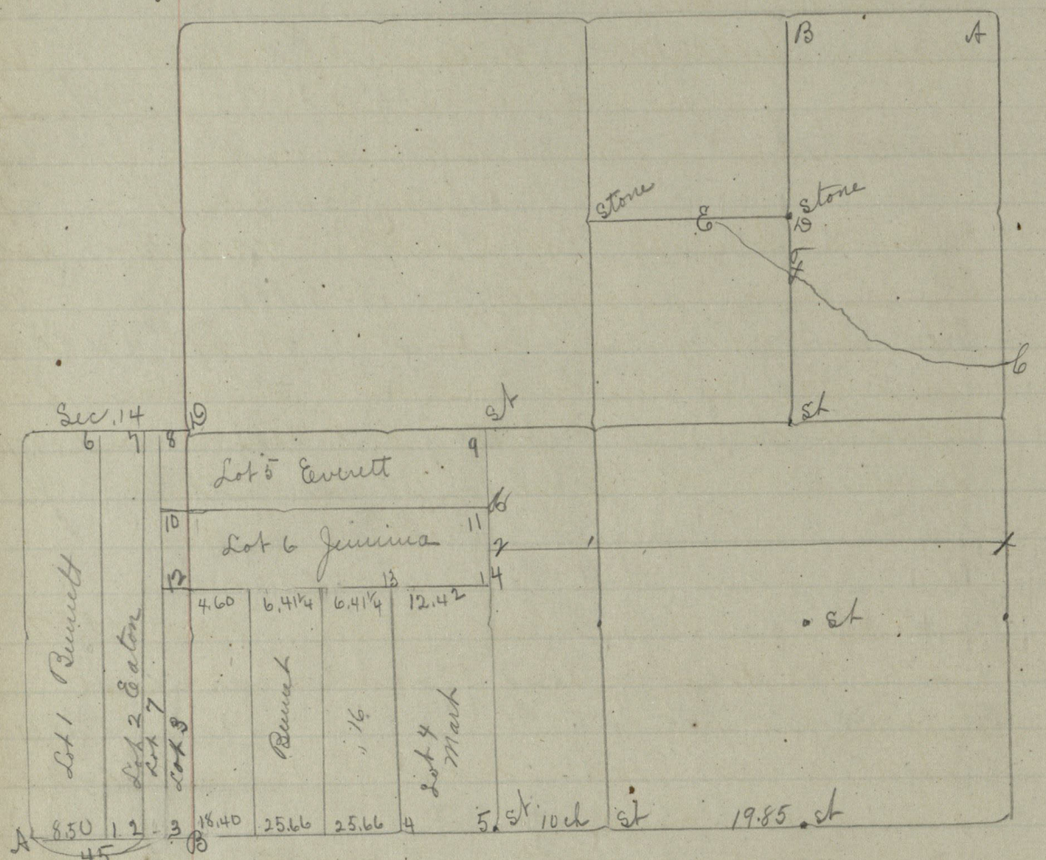

E½ mi. Sec 13. Relocated by running & measuring

st. 13X16.	Elm 12 - S32½ E.	18
	Do 5 - S25 E.	33
Cen. E. NE¼ st. 16X18	Beech 16 - S.22 W	6
	Poplar 36 - N11 W.	31.
Cen. E. SE¼ st. 16X22	Ash 16 - S.72 W	49
	G. Oak 18 - N31½ E.	78
Cen. N. Cen. st 8X16	Cherry 12 - S22 E.	77
	Hickory 8 - East	43
Cen. E. Cen. st 10X16	B. Walnut 20 - S49 W	57
	S. Oak 20 - N37½ W	88
Cen. NE¼ st 10X16	B. Walnut 24 - S.64 E.	95
	Do 16 - S12 E.	54.
Cen. NE¼ st. 12X20	Hickory 8 - N.85 W	18
	Ash 8 - S 8 W	23

BK. C. J. 187.

NE Cor. Sec. 13 - Stump clear. also corner 60 lks clear & all agree

A. prom. st 18X12X8	A Beech 30 - N60 W	67½
C. Thence S. 114 rds. C. 10X8X5 Cor. 1rd. S in Cen. of Road		115
rds. B. Cen. N. NE¼ st. 15X10X8.	B.B. Oak 12 - N2½ W	3
	S. Ash 13 - S1½ W	71
D. Cen. NE¼ st. 10X8X6.	D. R. Oak 20 - N32½ W	125½

Thence W on line 24 rds.
to st. 15X9X7 R. Oak 15 N. 77 E. 95
1rd. further to Cen. of Road 25 F. is a corner 16
rds. & a st. 24X12X8 Still 1rd. to Cen. of road; 17
rds. over on N. 33½ L over on W. 1 L. in N¼

BK. C. J. 300.

Partition of N. Lawless' Estate. Nov. 1887
Lot No. I owned by Live P. Lawler and Mary E. Lawler, his wife.
Lot No. 2. assigned to May F. Eaton and Grandison Eaton, her husband.
Lot No. III assigned to Anna Lawler, the Widow
Lot No. IV " " Jas. M. Lawler and Mary E. Lawler, his wife.
Lot V assigned to Harriet C. Everett
Lot No VI " " Jeminia Lawler
" " VII " " " " & Harriet C. Everett.
Lots No's. 1, 2, 4, 5 and 6 each contain twenty-five and ninety eight hundredths (25.98) acres more or less.
Lot No. 3 contains Fifty five (55) A. more or less.
Lot No. 7 contains Two (2) acres more or less and was laid out for a road to the lands of Jenevia Lawler and Harriet C. Everett.

7.54 Ch. S. No. 11
st. 6X10X10 14/S. Ash 20 - N59 E. 20
Do 24 - N33 W 22
12.42 ch. W of 14. st. 6X12X12 13/st. Sharp. South 20

Established Corner in Sec. 13 & 14.

8.50 ch E. of a.	st. 7X9X12	B. Oak	15 - S. 7 E.	88½
		1. Maple	8 - N. 43¼ E.	109½
15 ch E of a.	st. 7X10X14	Ash	12 - S 69 W	80
		2. Sugar	12 - N 22½ W	114
50 L. E of 2	st 10X11	ash	12 - S 74¼ W	128
		3. Do	12 S. 68½ E.	64¼
22.08 ch E. SW cor sec 13.	st 9X11X13.4	B. Walnut	6 - N 45 E	30
12.42 ch. E. of No. 4				
	st 8X10X17	Lynum	20 - N. 15¼ E.	48
		5. R. Oak	24. N 62½ W	26
8.50 ch E of C.	st 14X8X9	Hickory	24 - S. 50½ E.	93
		6. Beech	18 - S 13 E.	108
6.50 ch E of no. 6.	st. 6X8X10	S. Oak	24 - S. 40½ E.	28
		7. S. Ash	16. S. 87 W	38
50 L E of no. 7	st. 4X7X10	Oak	15 - S. 80 E.	32
		8. S. Oak	24 - S. 51 W	36.
9. 99 ch. W of N½ M. Sec. 13.				
	st. 8X10X17	Lynum	20 - N. 15¼ E.	48
		5. R. Oak	24 - N 62½ W	26
8.50 ch. E of C.	st. 14X8X9	Hickory	24 - S. 50½ E.	93
		Beech	18 - S. 13 E.	108
6.50 ch. E of no. 6.	st 6X8X10	S. Oak	24 - S. 40½ E.	28
		7. S. Ash	16 - S. 87 W	38
50 L. E of No 7.	st. 4X7X10	Oak	15 - S. 80 E.	32
		8. S "	24. S. 51 W	36
9. 99 ch. W of W½ M. See 13.				
	st. 6X10X10.	9. Ash	18 - S 80 W	14
		Do.	15 - N. 83 E.	24
7.54 ch. S. of No. 8.	Beech	20 - Hickory	30 - S 53 E.	6
		Beech	20 - S 10½ E.	44
7.54 ch. S. of No. 9	st 5X7X12.	Beech	24 - N 9 E.	14
		11. Sugar	15 - S. 44 E.	67
7.54 ch. S of no. 10	st. 6X8X14	Beech	18 - N 3 W	24
		Do.	18 - S. 24½ E.	60

Plat of Sec. 14 Tp. 17 N., Range 1 East.

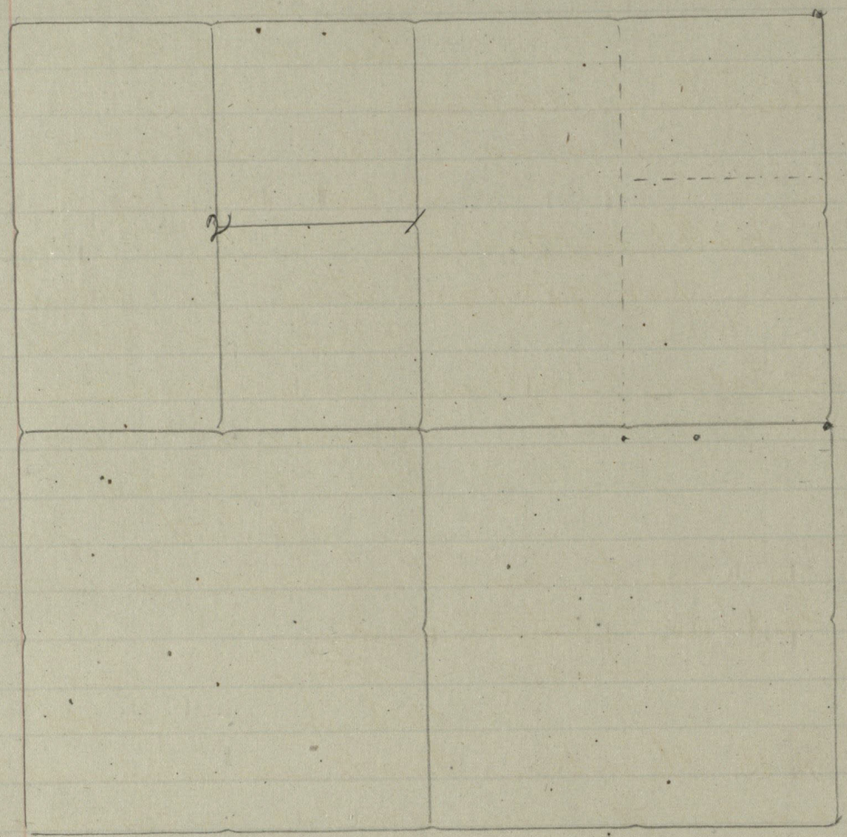

SE cor. W. Oak 24 - S. 64½ E. 78¼
Old ash still standing.
BK. C. p. 160.

W ¼ mi. Rel. st. 14x18 Hackberry 15 - S. 83½ E. 73¾
B. Oak 14 - S 19 E. 75
Cen. W. Cen. st. 8x16 R Oak 20 - S 49¾ W 45½
Sugar 18 - S 42 E. 42
Cen of Sec. st. 16x24 W. Oak 20 - N 72 E. 26½
Do 24 - N 74 W 38
Cen. of Cen. st. 16x20 Elm 16 - S. 84 E. 73½
R. Oak 16 - S 30 E. 75
BK. C. p. 223.

Doyel & Case
120 rds & 7 lks. N of Cen. Sec. a corner.
st 10x12 Red Oak 6. N 62 E. 36.
Mulberry 6. S. 17 E. 141
NE cor Sec. st 4x10x12 Red Elm 10 - S 3 W 79½
B. Oak 10 - S. 30 E. 56.

120 rds & 7 lks. N. from E ¼ mi.
Beech 12 N 7¼ W 29½
Do 14 S. 86½ E. 28

Cen. E. Cen fr. old tree
St. 16x20 Elm 16 - S 35¾ W 17½
R. Oak 16 - S. 59 E. 38

Jno. F. Everett & Leo Shirley. Survey for.
1 st. 7x7x21 Stone West 15 ft.
B. Walnut 14 - N 21 W 54½"
2. Stake in Cen. of Creek Oak 36 - N 26 W 40½"
Sycamore 12 - N 66 E. 31½"
Stone East 20"
J. W. Trotter. Nov. 1898.

Jerry Carter, Jno. & Henry Edwards. Survey for.
N ½ mi. Re Established.
st 9x15 stone East 3¾"
Wit. St. South 7/6"

N. B. The witness stone E. was supposed to be the old cor. tho never recorded in Boone or Hendricks Co's. The witness stone S. was placed by the Boone Co. surveyor in 1895, but I find it to be incorrect and not established by the rule for establishing such corners. Hence, I established my corner as described above to the satisfaction of all parties, and as seen above use the other 1 rocks as my witness rocks.

J. W. Trotter, Surveyor.

Nov. 14 - 1896.

Plat of Sec. 15 Tp. 17 North, R. 1 East.



N E cor. Reset. One witness gone, the other a Walnut
St. 12X10X8 B. Oak 18- N35E. 6½
N ¼ mi. relocated from notes of old witness trees
Plain st. 16X14X8 Lucas 12- N57½E. 140
B. Walnut 8- N89E. 258½
Cen. N of NE¼ st. 18X10X9.
Cen. S. NE¼ 2 stones 8X5 8X6. B. Walnut 24- N16¾W 129
St. wit. on line W. 30
Cen. NE¼ st. 20X8X7
Cen. E. NE¼ st. 14X8 W. Oak 28- N81W 54
yellow B. Gum 26- S47W 45
Cen. Sec. st. 30X24X16. W. Oak 16- S20½E. 29
Do 36 N. 67E. 36½
Cen. W cen. st. 10X7X6. Beech 10- S. 86W 15
Hickory 15. S. about 80E. 41
B.C.C. ϕ 332

Cen. S. SW¼ Beech 20- S47E. 45

Plat of Sec. 16. Tp. 17 North, Range 1 East.

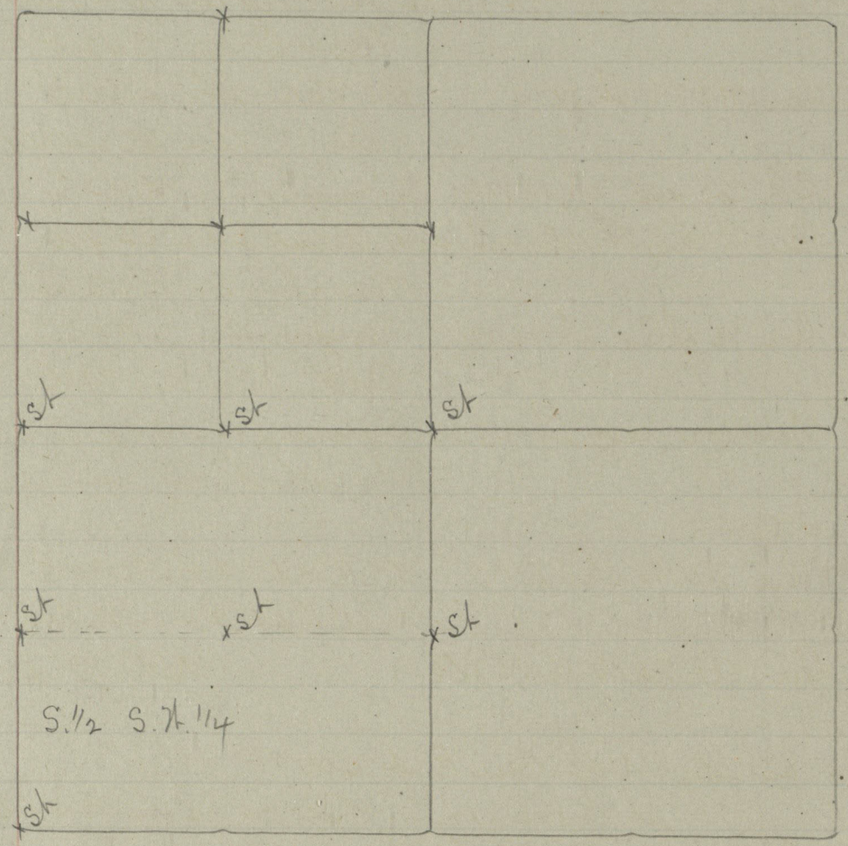

N ½ mi. post. st. 9 X 15			
W ½ " " " 12 X 16	B. Walnut 30 - N 56½ E.		51
	Beech 16 - S 20 W		87
E ½ " " " 14 X 20			
Cor. E of Cor. " 12 X 17	Sugar 14 - S. 35 W		97
Cor. Sec. " 12 X 18	Ash 8 - S 50½ E.		1½
Cor. W. Cor. " 20 X 24	Beech 16 - N. 47½ W		39½
	Do 16 - S. 30½ E.		23.
SW. cor. Sec.	B. Oak 36 - S. 58½ W		90
Relocated from old witnesses.			
Cor. W. SW. 1/4 stone	W. Oak 24 - N 35 E.		27½
	Do 30 - S. 24 E.		98
Cor. S. Cor. St. 8 X 16	Beech 15 - S 38 E.		80
Cor. SW ¼ St 16 X 32	W. Oak 16 - N 43 E.		25
	Beech 18 - N. 79 W		44
SE cor Sec. St 12 X 16	Beech 16 - N 54 W.		23½

Cor. SE ¼ St. 10 X 15	B. Walnut 5 - S. 74½ E.		73
	Do 6 - N. 36 W		35
Cor. N. Cor. NE ¼ St. 13 X 24.	Hickory 16 - N 80½ W		32
	Beech 16 - S 42 E.		74
Cor. NE ¼ St. 8 X 10	W. Oak 24 - S. 50 E.		52
	Do 16 - N. 44¼ W		103½
SE. Cor sec. St. 16 X 16.	Sycamore — N 80 E.		84
Cor. E. NE ¼ NE ¼ St 14 X 16.	W. Oak 24 - S 49 W		100
	Beech 14 S. 83 W		85
Cor. N of Cor. St. 12 X 16.	Sugar 4 - S. 59 E.		48
	Oak 6 - N. 59 W		11
N W Cor. sec. St 16 X 20	Sycamore 14 - S 3½ E.		185
Relocated by running E & W. & N & S.			
Cor. NW ¼ St. 8 X 16.	B. Oak 24 - N 30 E.		65
	W. Oak 24 - N 80 E.		106.
Cor. W. NW ¼ St. 15 X 16	BK. C. p. 189.		

60 rds. W of Cor E. of SW ¼
St. 12 X 12 X 12 Beech 24 - N 48 E. 55½
Thence W 56 rds. to the N. W cor of Milon Wrights Dower St. 10 X 8 X 10. Ash - 18 - N. 63½ 26.
Thence S. to the Sec. line & to the SW cor of widow's Dower. Stone = corner.
Oak 24 - N 20 W 54.
Cutting off 28 a. as Dower & bearing 30 a. E. of Dower & 22 more or less — (Jan of 10 L). W. of Dower.
Beginning at the widows SW cor as above.
Thence N. 27 rds. & 19 lks. Elm 20 - N 33 E. 32
Thence W 11 " Thence S. 27 rds. & 19 lks. to Cor. of road. Thence E. 11 rds. to beg. for Wm Wright. Surlus track Lying Right West 5.75 a.
27 Rds. & 19 L. N. of SW cor of Sec. Surlus
NW cor Beech 16. S. 86 E 84.

For partition of N ½ SW ¼ see Plat BK of Box.

22.69 Rds S. fr. Cen. W of SW¼
Elm 10 - N 42½ E. 63.
Cutting off 6¼ a. for Herring on N. of 22 a.
of the W End of S½ SW¼.
22.69 Rds. S of Widow's NW cor. (See previous
description). Beech 12 - N 83½ W 43
Cen. E. NE¼ SE¼
st. 12X18 mine
Cen. W NE¼ SE¼
st. 8X12 B. ash 30 - N 38½ E · 54½

1.	st. 6X9X15	Stone	East	12 ft.
2.	" 7X12X15	"	"	12 "
3.	" 9X9X18	"	"	12 "
4.	" 10X12X18	"	"	12 "
5	" 9X14X18	"	South	12 "
6	" 8X18X24	"	"	12 "
7	" 8X15X20	"	"	12 "
8	" 3X20X22	"	"	12 "
9	" 4X10X18	"	"	12 "
10	" 9X17X22	"	"	12 "
11	" 12X12X18	"	"	12 "
12	" 6X11X14	"	"	12 "

Dec. 11 - 1896. J. W. Trotter S. ~~H. Bo.~~
see Plat.

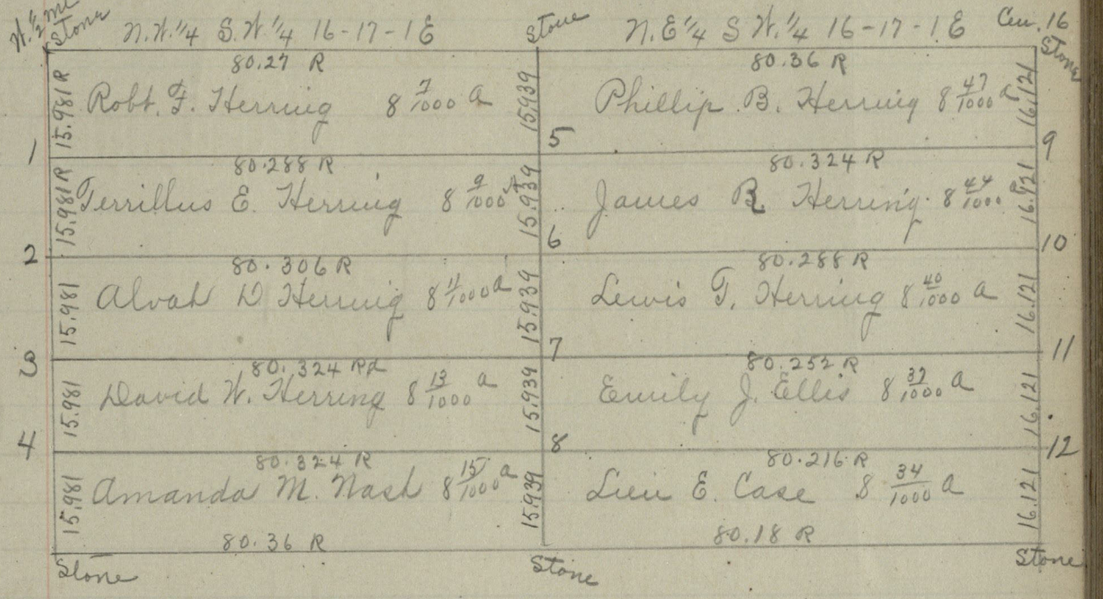

Plat of Section 17 Tp. 17 North, R. 1 East.



Cen. Sec. st. 10X9X7. W. Oak 28- S. 87½ E. 59½
Do — n. 6z E. 65.
S ¼ mi post stone W. Oak 36- S 7 W 83
Cen. E. Cen. st. 12X9X8 Beech 16- S. 50½ E. 62
Do 18- S 19½ W 62
BK. C. f. 312

Wm. Watson Heirs. The SW ¼ & the S ½ of NW ¼ Sec. 17. Eliza J. Money and Jas. Money 40 a. in the S.E. cor of the tract & SW cor of same W. Oak 28- N 7 W 38
Do 18- N 20 E. 93.
NW cor of same tract
SE ¼ cor of same Elm 30- 387 E. 68

Beech 24- S 72 E. 24½

Thos. J. Watson. 45 a. in the SW cor. & NE cor of the same W. Oak. 24- S 38 W 32
Do 36- N 19 E. 40
NW cor same Beech 12- S 6 E. 118.

Elizabeth Watson 51½ a. in NW cor.
Francis M. Watson 51½ a. " NE "
Ann Matilda Patts 52 a. on W. side of tract
NW cor of her lot. W. Elm 18- N 5 W 17
R. Oak 9- S 21 E. 20
Cen on line of the tract S. Ash 28- N 35 E. 15
W. Elm 28- S 41 E. 50
BK. C. f. 329.

N. on line in Cen of S E ¼
A. cor ⅓ to S ¼ ⅔ N Ash 18- S. 82 E. 27
Stone W on line 23.
Thence W across the 80 pt cor ⅓ S ¼ ⅔ N
Stones slanted and B. Oak 36- N 13 W 228
Stone N on line 18
witnesses BK. C. f. 335

Survey for Money Patts et al
S ½ mi Sec 17 st. 8X8X12 Catalpa 6- S 67½ E. 143.
Maple 15- S. 45 E. 149⅔
Thence W 11.74 ch st. 6X6X12 B. Walnut 5- S. 83 E. 184½
Do 5- S. 84 E. 263.
Thence N. 15.90 " " 3X6X12 Maple 16- N 85 W 57⅔
Do 8- N 38 W 88½
Hickory 15- S. 40 W 66.
" N. 18. 39 ch. st. 8X16. Hickory 18- N 89½ E. 164½
Elm 36- N 77½ E. 213.
15.96⅔ ch. N. of SW cor of sec.
st. 8X2X18 W. Cherry 12- N 61½ E. 133/4
Maple 4- N 89 E. 90
Thence N. 18. 30½ C 12X16. stone South 25
J. W. Trotter, S. H. Co.

Plat of Sec. 18 Tp. 17 N., Range 1 East



Wm. Dillon 8 a off N side of SW¼ sec. 18.

S.E Cor.	Sycamore 30	S. 82 W	30
	W. Elm 20	S. 14 W	23
SW cor.	Hickory 12	N 84 E.	4
	Sugar 19	N 56 W	19

BK. B f. 287.

40 a. It being 80 poles square off the SW¼ sec 18 and SW cor of the said ¼

S E cor.	Hickory 12	N 2 E.	19
	Do 8	S 53 E.	40
N E cor.	apple ¾	N 42 W	14
	Elm 8	S 53 E	96

BK. C. f. 71.

William A. Dale. 68¼ a. off E side of NW¼ sec. 18

N. W cor.	Elm 24	N 38 E.	27
	Do 24	N 27 W	37
SW cor.	Sugar 20	N 24 E.	15
	Dogwood 4	—	21½

John Dillon. 63 a. joining on the West. Beg. at Dale's NW corner. Thence with sec. line 51 poles to W 12 L.

	Beech 20	N 23 W	30
	Walnut 6	S. 63 W	19½

Thence S. 5¼ E. 41 P. Thence S. 85 W 15 p. & 21 L. where

	Burr Oak 36	S. 17 W	129

Thence S. 5¼ E. 119 P. to line dividing the Sec. E & W. Thro the center

	Hickory 11	N 85 E.	1 L.

Abdeah Dillon. The Remainder of the Quarter Dec. 2-1853. Cyrus Rogers Dep. Sur. BK. C f. 115

John Dillon et al. A survey for in Sec. 18. Beg. at the N ½ mi. post. Thence W. on Sec. line 29.93 chs. to Huff's Cor. Sycamore 24. 56½ W 15

Thence S. 10.25 ch. to Huff's Corner. Thence W. 3.87 chs. to Huff's Corner. Thence S. 9.56 ch to where

	W Elm 3..	S 11 E.	75
Thence E. 33.81 chs	Elm 18	N. 87 E.	46
	W. Oak 18	N 59 W	45

Thence N. 19.81 ch. to Beg. Containing 63 a.

Cen. N of Cen. at 10 X 12	B. Walnut 10	N 88 E.	6 L

again: Beg. at Cen. of Sec. Thence W 33.81 ch. by Huff's measure to Huff's cor.

	Hickory 12	N 85 E.	1 L
Thence N. 20.19 ch.	W. Elm 3	S. 1 E.	75
" E. 33.81 ch by	Huff's meas. Elm 18	N 87 E.	46
	Oak 18	N 59 W	45

" S. 20.19 ch " " measure to Beg.

Containing 68¼ a. BK. C. f. 155

W ½ mi.	Hickory 10	N 55 E.	40½
S E¼ Cen. S.	W. Oak 30	S 22¾ E.	115
	Do 16	N. 87 W	253.
Cen. W Cen.	Sugar 10	N 11½ W	38½
	Oak 40	S 11½ E.	25½
E ½ mi Sec at. 10 X 12 X 16.	W. Cherry 10	N 51½ W	35¾
	Walnut 20	S. 8½ W	87

#

11.28½ ch. W. of E ½ mi.	Elm 20	N 7¼ W	29.
11.28½ ch W " S E Cor sec.	Beech 22	S 11 W	60

Veatch et al Survey for

S ½ mi. . st. 8X10X12	Beech 24	S. 24 E.	38 ¾ ft
	Stone	S 74 W	9 "
Thence N. 80 rds. st 6X10X18	Stone	S. 61 ¼ W	20 "
	Oak 6 -	N 12 W	84 ½ "
80 Rds E. SW Cor of			
Section st 5X12X15.	B. Walnut 10 -	N 53 ½ W	35 5/6 "
	Oak 30 -	N 4 ½ W	46 5/6 "
Thence N. 80 rds st. 10X12.	Apple 15 -	N. 42 W	9
	Walnut 12 -	S. 77 ½ E.	51 "

J. W. Trotter, S. H. Co.

Plat of Sec. 19 Tp. 17 North, Range 1 East

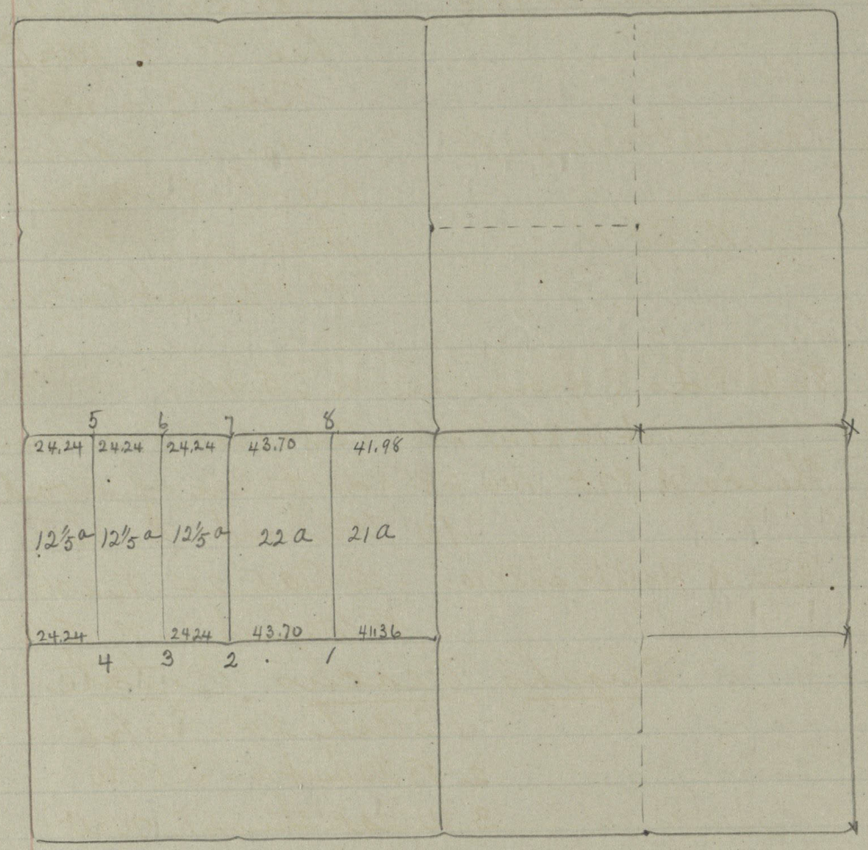

G. Dickerson
The SE¼ of sec.

Beech 15 - N 32 E. 16
Hickory 21 - N 36 W 11
Bt. B. O. 288.

Beg. at ½ mi. post W in sec 19. Thence E.
38 poles Lynn 8 - North 7
Thence S. 25 E. 8 poles Elm — South 8
" N. 68 E. 20 " Thence N. 56 E. 23 poles.
to Alexandria & line 6 poles S of Corner
where Beech 18 N 60 E. 47
Thence S with line 154 poles to cor. where
it intersects the old view, making 243 poles.
1 pole short of the former view; Bk. C. f. 46.
Elijah Veach et al Survey for.
Cen. of sec. set from Gregg's witnesses Rock
12 x 24. S ½ mi. st. 8 x 20 Beech 12 N. 73½ E. 77
B. Oak 12 - S 72 W 124
Cen. S. Cen. st 8 x 17 Beech 14. S. 38 W 10

W ¼ mi. st 12 x 19 Beech 14 N 35 E 60
Hickory 12 - S 21 E. 95
Cen. W. SW¼ st. 9 x 16 B. Oak 36 - S 86½ W 35
Do 5 N. 80½ E. 20
Bk C. f. 155
Cen. NE¼ st 12 x 11 x 8 Sugar 6 - S. 81½ W 89
Beech 18 - N 34 W 111
Cen. N. SE¼ stone 12 x 15
B. Walnut 8 - S 70½ W 59

86½ Rds. S. from Cen. N. SE¼
st. 12 x 12 x 20 Sycamore 12 - N 44½ W 99½
Thence N. 87 E. 106.68 Rds. to Cen. of road.
B. Walnut 8. 36 E. 30½
Cen. N NW¼ st 8 x 10 W. Oak 24 - N 20 E. 77½
B. Walnut 6 - N. 15 W 34

Elijah Veach Estate

1 S. Ash 24 - S 6½ E. 80½
2. B. Walnut 4 - S. 80 W 122
3. W. Oak stump N. 70 W 100
4 B. Walnut 6 - S 81 W 19½
Sugar 16 - 4½ E. 43½
5. W. Oak 20 - S 66½ E. 67
6. S. Ash 26 - S. 37 E. 80
7. Stake driven but no witness
8. S. Ash 10 - N 35 E. 102

5 ch. N. SW Cor st. 10 x 10 x 16. stone East 25

1 st. 8 x 12 x 16. Stone North 24
2, 3 + 4 Corners already established
5 st 8 x 15 stone N 63¾ W 25½
6 " 6 x 10 B. Walnut 16. N. 78½ E. 87⅓
7. " 6 x 6 x 12 stone N. 75 W 28
8. " 6 x 8 x 10 stone N. 72½ W 28½
9 " 6 x 8 on top of another st. N 73 W 30
10 " 8 x 12 x 6 stone N 82 W 30
11 10 x 10 x 24 Elm 30 N 83½ E. 19⅔
Do 30 N. 12 E. 18⅔

12	St. 8X15X18	Ash 20 ~~S.~~ 8W	28
		Do 10 - N64½E.	18½
13.	" 6X8X14	Stone North	22¼
14	" 6X12X14	Ash 4 - N1½E.	45½
		Red Haw 10 - N15E.	19½
15.	" 8X10X14	stone North	29
16	" 8X14	stone North	33

J. W. Trotter, S. H. Co.

See Plat.

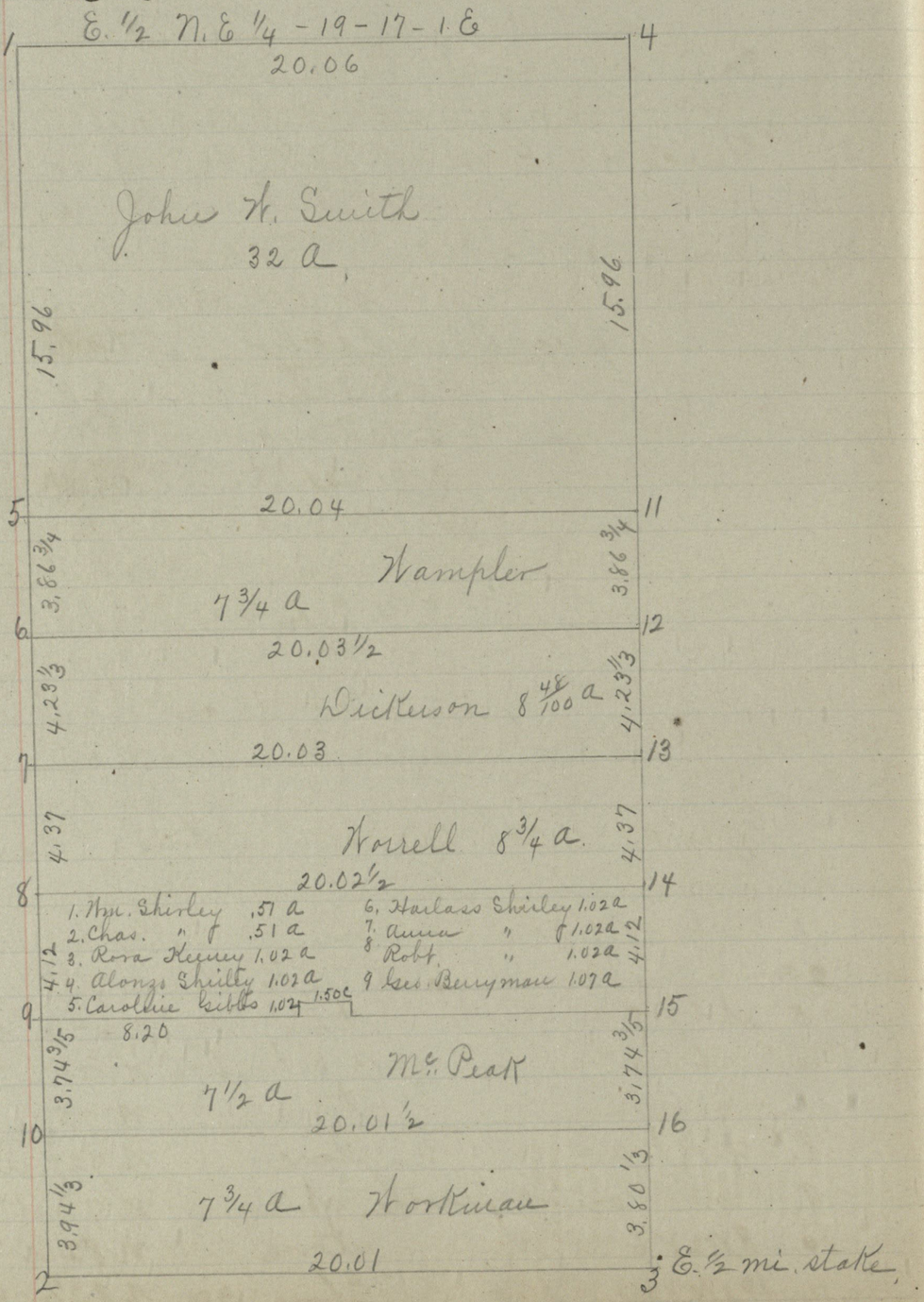

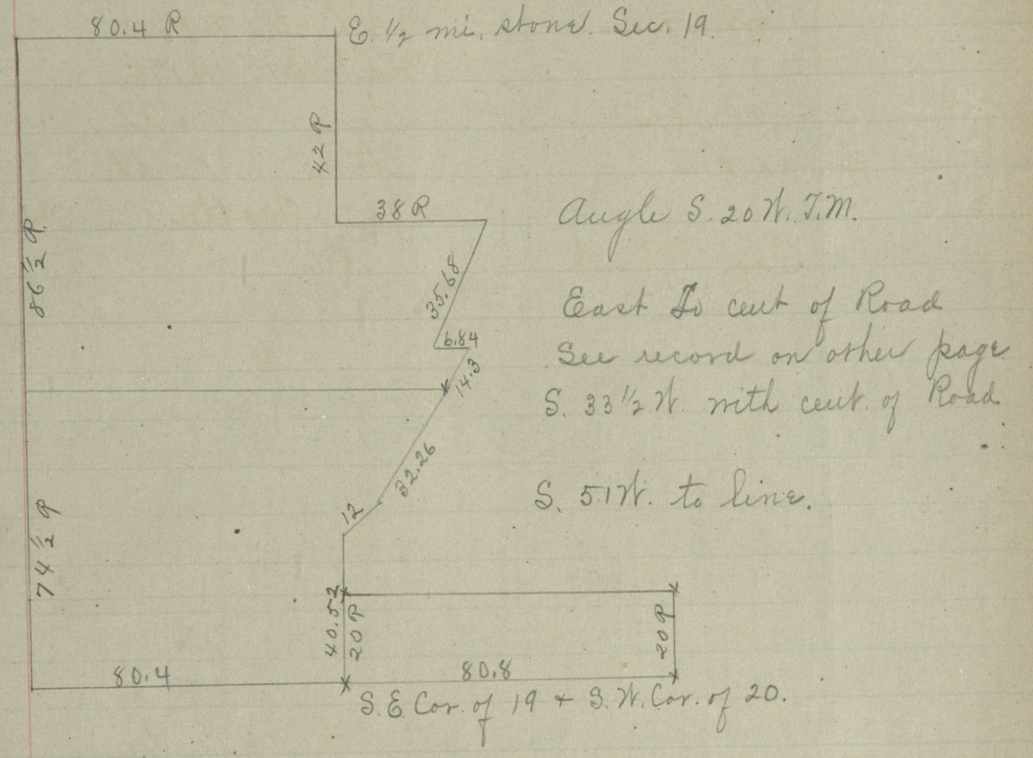

Plat of Sec 20 Tp. 17 North, Range 1 East.

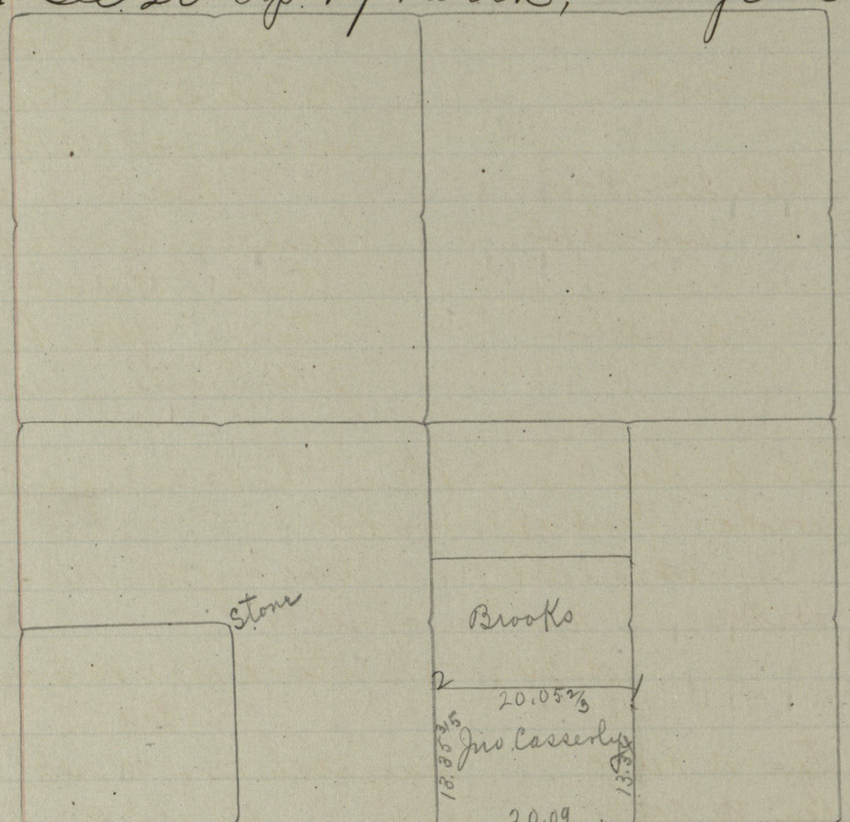

Thompson, Pennington and Casserly. Survey for.

Cen. of Sect st. 20x16 Hickory Elm 12 - S. 20 W 23½
Large st. W on line 22½
Lynn 16 - N 76 W 35¼

Cen. SW¼ Rock 4
Cen. E side SW¼ 5 G. ash 12 - N 46 W 35½ S on
B. Oak. 36 - S 10 W 41½ cen.
6 rock Rock 20x14
Sugar 12 - N 59 E. 41½
st. 12x14 1. W. Oak 36 - S 57 W 40¾
st. 14x16 2. at 7, 8 & 9 Rocks found. Established by former surveyors. SW¼ found to be 160 rds. 4 21 lks. N & S. and 160 Rds 4 34 Lks. E & W

B1 C. f. 191.

See plat Old Book page 30.

Cen. W. NE¼ B. Oak 38 - N 22 E. 55
Sugar 10 - N 35 W 7½
Cen N. NE¼ Apple 10 - N. 16 E. 57
Do 12 - N 30¾ W 58½

Cen. S. N 8¼ st. 15x14x10 B. Oak 7 S 19 W 13
Do 7. S 74 E. 15
Cen N E¼ B. Oak 36 - N. 52 E. 7
Sycamore 34 - N 1 E. 33

Feb. 22 - 1870
1st. 8x14 B1 C. f. 312
Ash 16 - N 23½ E. 6⅔
Stone East 21
2. 6x16. Stone West 21
J. W. Trotter, Sur. H. Co.

20 rds. N of Cen. 5 of Cen. The 80 being 41½ L. too wide. Cut off 10 rds.
st 18x12x7. Hickory 28 - N 84 W 9.
19 rds 24 L. N. of Cen. of SW¼.
st. 24x15x10 stone 15x12x9. E. on line 18

B1 C. f. 335

Cen. N. NW¼ Gray ash 12 - N 24 E. 61
Cen. W. NW¼ S. ash 15 - S 32 W 6.
Cen NW¼ Stake driven but no witness.
39.80 R.S. of Cen. of NE¼
st. Promised. Maple 12 - N. 12½ W 37
S. Ash 10 - N 16½ E 35

39.80 R. S. of Cen. N of Cen. a cor.
st promised Sugar 10 - N 38 E. 41
W. Oak stump S. 71½ W 20½

A cor 7.70 ch. S of Cen. E. of Sec. Cen.
st. from. Stone W. on line 25
A cor. 7.70 ch. S of Cen. Sec.
st. Promised. Stone E on line 32

A Survey for El. Tint and mother.
NW cen. N. Cen. st 1½x12x9 Ash 17 - N. 14 E. 62
P. Oak 25 - N 81½ W 85

A Survey for Thompson, Casserly & Ferry SW¼. Com. 42 rds. S. of cen. N & S. 48 rds S. Thence W 20 rds. Thence N. 48 rds. Thence E. 20 rds. to beginning. A stone at each

corner. Commencing 20 rds. N. of Cen. S.
stone. Thence N. 51.16 rds. Thence W 17.2 R.
Thence S. 51.16 rds. Thence E. 17.2 Rds. to beg.
A stone at each corner.
J. Casserly and Pete Feirry pur. chimen.
For Tont + Mother. NW 1/4 Cen. South
Found st 11X13X7 stone W. 11X8 6.6
NE cor. st 7X7½X16. Swamp Ash 14 - N15W 44½
Hickory 17 - S.54W 58½
Sugar 20 - S.52W 99

Geo. Potts + J Brook Sworn chainmen
BK. C. p. 368.

at a. stonall B. Walnut 15 - S19W 122
stone 8X14 N87E. 30

21 a. off N. End of N½ of S.W.¼ + ? of S.W.¼ as below

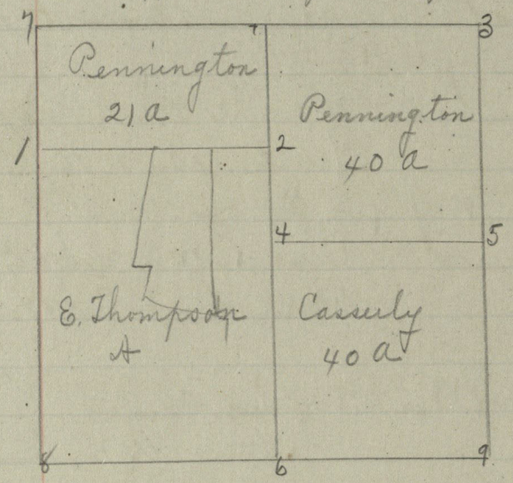

Minus 9, 8 + 7 in Description

Plat of Sec. 21 Tp. 17 North, Range 1 East.



S & cor. Relocated

	st. 30 X 20	Beech 20 - N. 48½ E.	35½
		Hickory 24 - S. 25½ W	28½
Cen. S. SE¼	st. 18X12	Beech 18 - S 6½ E.	22½
		Do 12 - S. 85½ E.	71
Cen. of Sec. found by running across sec. both ways.		Beech 15 - S. 21 E.	7½
		W. Oak 36 - N. 54½ E.	29
Cen. N. SE. ¼	st. 22X18 sq.	Beech 12 - S. 82 E.	9½
		Do 15 - N 4 E.	16.

BK. C. p. 191.

14 rds N of Cen of Cen. E of SE ¼ cutting off 14 a. more or less	st. 12X14	Hickory 8 - S. 82 W	44.
Cen. E. of SE ¼	st. 10X12	B. Walnut 8 - S 22 W	54
Cen W of NW ¼		small Oak. 8 - N 88 E	90

Survey for a. N. Johnson

Center sec. relocated

st. 10X10X16

Cen. E. of Cent. Stone st. North 17 W. 18.

Plat of Sec. 22 Tp. 17 N., Range 1 East.

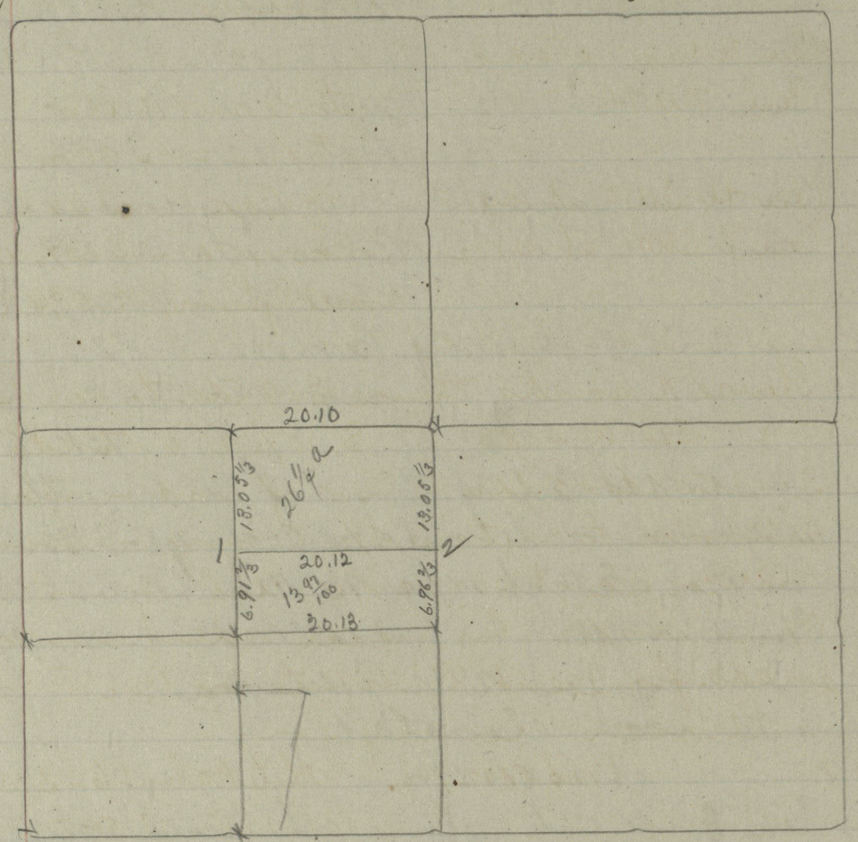

Cen. N of Cen.	S. Ash 4 - S. 75 E.	7
	Buckeye 6 N. 64½ W	12
Cen. of Sec. st 10X16	S. Ash 16 S. 80 E	15
	Ash 5 - S 7 E.	21
	Elm 26 - N 19 W	31
Cen S. of Cen. st 10X10X12	Sugar 36 - S. 78 W	18
	Elm small S 19½ W	39½
Cen. W. SW¼ st 10X12	Beech 10 - S 7 E.	4.
	Ash 45 - N. 13½ W	28
	~~Cherry~~ 20 - N 63½ W	46½
Cen S. E¼	Cherry 4 - S. 85 W	6.
	Ash 6 - S. 86 E.	3½
Cen. E of Sec. Cen.	Sugar 18 - S 22 W	21½
	Hickory 18 - N 6 W	51
Cen. of NE¼	Beech 24 S 3½ E.	53.
	Poplar 10 - N. 7½ W	24½
	BC. C. f. 36.	
Cen. W of NW¼ st 20X16	apple S 7 E.	59.
W½ mi. st. 18X20	Hickory 6. S 7 W	179½

66 rds. SW¼ mi. st. 12X15	B. Oak. 8. N 82½ E. Stone	126
Cen. W cen. stake		
Cen. NW¼.	stone 20X16X16	
	Elm 24 - N on line	4
Cen. W SW¼ st. 12X15	B. Oak 8 - S 4 E.	100
Cen. S. SW¼ st. 10X12	Cherry 10 - S 13½ W	177½
	small Sycamore N. 5¾ W	7'

Thence N 60 rds. thence E 9 rds. to Cen of Ditch.
" S 4 W 4 rds. " S. 14½ W. 6.56 rds. Thence
S. 7 W. 50 rds + 5 lks. to Cen. of road on Sec. line.
Estimated to contain 5½ a. more or less
SW cor. sec st. 20X20X16. Ash. 30 - S 83 E. 215
S½ mi st. 10X12 big measurement on sec line
24 rds. from cent. S. SW¼ to Sec. Cor E.

Arnicks. Survey for.

1. 1st. 8X12X16.	White Walnut 6 - S. 10⅔ E.	
	Elm 8 - S. 59 E.	9⅓
2. 6X10X16.	Stone West	25

J. W. Trotter, Surveyor.

SW cor. Sec.	B. walnut 8 - N. 19½ E.	98
	Elm 40 - S. 59 ½ E.	93⅓

Phillips B. Herring and Amos Phillips. Survey for.
Beg. at SW cor of SW¼ NW¼ - 22 - 17 - 1 - E.
Thence N. 16 rds. to
st. 9X9X12 Maple 8 - S. 32½ E. 53 ft.
Thence E. 10 R. st. 6X12X17.
" S. 16 " " 10X10X16.
" W 10 " to Beginning = 1 a.

J. W. Trotter.

Plat of Sec. 23. Tp. 17. North, R. 1. East.



Cen. N. NW¼ st. 12X18 Sugar 16. N32W 42
Beech 16. S½E. 47
N½mi. by running Beech 16. N24½E. 137
& measuring st. 12X16. W. Oak 18. S37½E. 38
Cen. N. NE¼ st. 14X16. Beech 16. S. 41½W 39
Poplar 24 - N6E. 88
E½mi. from old witnesses.
st. 16X24 B. Oak. 10. S73½E. 52
Stone 10X15 N30¼W 18
Cen of Sec. st 10X20 W. Oak 40 - S24¼W 81
st. 10X12 - S82½E. 32
Cen. E of Cen st. 15X24. Elm 10 - N11½E. 27
Stone - N73½W 41
NE. Cor sec. st. 14X22 Stone 10X18 - S40E. 34
Do 15X20 N. 25½E. 29¾.

S&E Cor Sec.
S½mi. st 10X16 W. Walnut 10 - N22½W 10½
Stone N. 65½E. 33
BK. C. ∫. 223

W½mi. post Sec. 23. st. found about

even with the surface & all seem satisfied, fences & road agreeing the best evidence to be found, and where
is a Sugar 10 - S40¼W 72
Ash 12 - S23W 110
Cen. W of Cen. st. 20X18X14 B. Walnut 12 - N35E. 25
W. Walnut 16 - S60E. 53.
SW Sec cor found. Hickory 20 - S73½E. 133
Cen. S. SW¼ st. 18X16X9. Beech 20 - S. 79½W 35½
B Walnut 8 - N45W 63½
BK. C. ∫. 309.

Sandusky Land Partition. See plat at ~~back of book.~~ on page 195.

1. st. 16X16 Oak Stump 40 S84½W 96
Hickory 18 - S64½W 95
2. 1.44 ch S. ½ mi. Sec. 26.
st. 8X16X32 Beech 20 - N10W 137
Stone North 140⅕
3. st. 8X16X26 Stone South 25
which is 12.63⅗ N. of Cen. Sec. 26.
4. 1.32 ch. S. ½ mi. Sec. 35
st. 14X16X24 Oak 30 - S4W 37½
Beech N. 22½W 35½
5. 1.39 ch. S. NE Cor. of Sec. 35
st. 10X12X20 R. Oak N. 86½E. 61
6. 9.76⅔ ch. W of No. 5
st. 6X12X24. W. Walnut 10 - N. 85W 20
W. Oak 30 - N1½E. 92
7. 12.64⅗ ch. N. of SE Cor. of W½ NW¼ Sec. 25
st. 8X12X20 stone North 36
8. 1.05⅘ ch S. of NE cor. W½ NW¼ sec. 25
st. 12X12X24 Ash 12 - N. 20½E. 12
Do 6 - S. 82½W 24
9. 12.55⅓ ch. N and 9.82⅔ ch. W of E. mi Sec. 26.
st. 12X20 Stone North 30
10. st. 6X12X30 Triple Lynn 24 - N58¼W 17
Elm 10 - S22E 5¾

See op. page E½ mi. Sec 35 - st 6X14X18 Beech 20 S.20½E. 91
Hickory 14 - 386W 97½
S.½ mi. Sec. 26 st 8X16X24 Beech 24 - S 74W 146
Cor. Sec. 23, 24, 25 & 26
st. 10X18X24 Beech 24 - South 51
Hickory 12 - S. 68½W 22½
Beech 18 N. 5½E. 48⅔
Cen. W. Cen. Sec 24
st. 6X8X24 Red Oak 14 - Sq E. 73½
Elm 12 - S 32W 77½
J.W. Trotter, S.H. Co.

Thomas J. Sandusky (Trustee) a Survey for S. H. Lott. Aug 25 - 1900.

(1) 4 ch. W of NE cor. of Sec. st. 11X8X7 Ash 16 - S 11¾W 24¼
B. Walnut 14 - N 15W 140
4.74 ch. S of N E cor. of Sec 574 = What ch. men re- st 12X9X8 P. Oak 20 - S 45°W 62½
ported, but I found from Ash 44 S. 56½W 78
platting line to be 4.74 ch. No. (2) was set (by request of interested parties) at rt. angles by vernier with N. line of Sec. needle showed N & S. line to be nearly true N & S line with N Sec. line.
W. F. Franklin, Sur. H. Co.

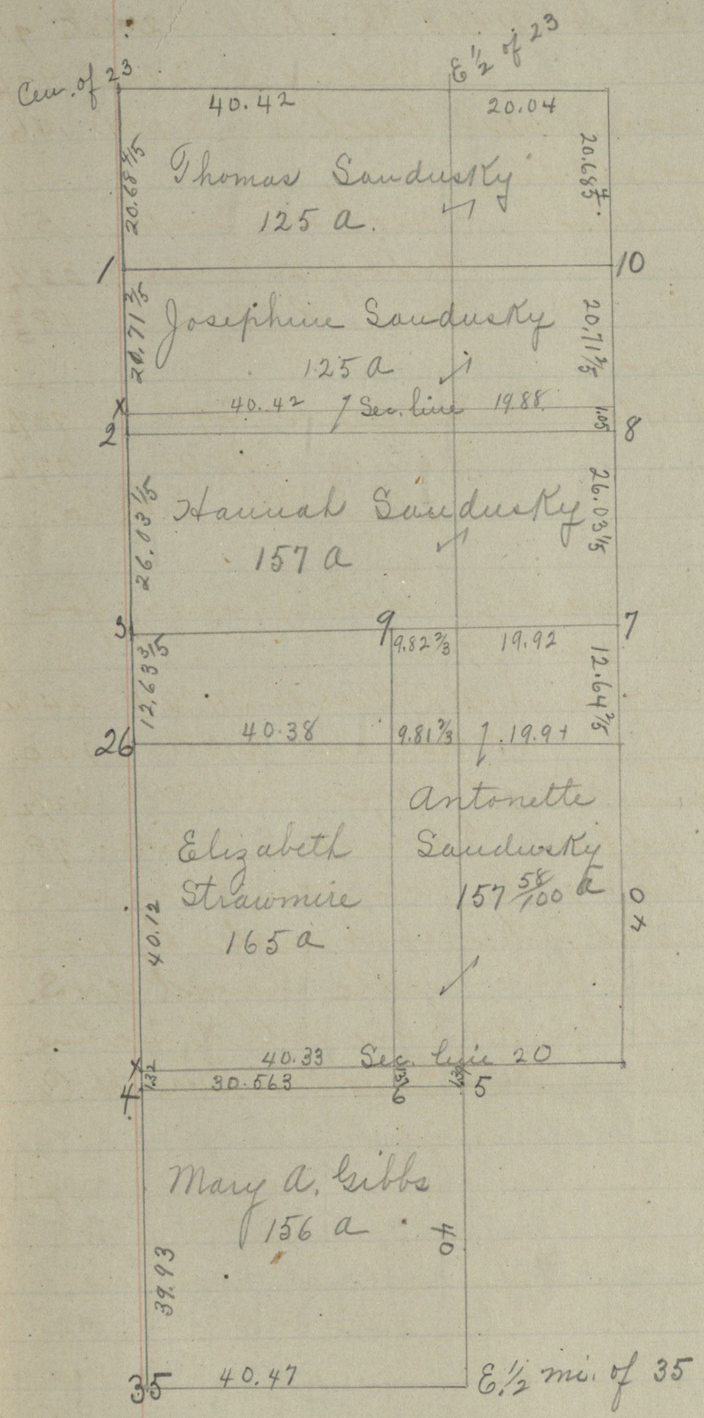

Plat of Section 24 Tp. 17 North, R. 1 East



E ½ mi. post relocated from stumps of old
wits. st. Good. Ash 4 – N. 61 E. 30½
Pin Oak 3 – S. 38½ E. 38.5
S ½ mi. post relocated. Small st. planted
Elm 24 – S 66 E. 32
R. Oak S 44½ E. 60
B. Oak 8 – S 37½ W 39.
Cen. S. of SE – good st. Beech 15 – S 45½ E. 15½
Hickory 20 – N. 32½ E. 38
Cen. E. of Cen. Stone Lynn 18 – S 51½ W 22
Poplar 44 – N. 72 E. 71
Cen. N. NE¼ st. 34 X 17 small st ends. Red Oak 28 – N 25½ W 53¾
W. Oak 36. S 61½ E. 53¾
Cen. E. of NE¼ stone Double maple 20 S. 25 E. 10
Pin Oak 5 – N 37 W 27

Cen. NE¼ stone Red Oak 6 – N 44½ W 5
Pin Oak 3 – S 79½ W 6¾
½ mi p. North rel. from stumps of old wit. trees
marked X st. 28 X 18 Beech 20 – N. 56½ W 55
Hickory 22 – S. 22½ W 48
Cen. of Sec. well
found flat st. 26 X 17 Beech 20 – South 10½
Do 18 N 60½ W 42.
BK. C. of. 126.
SE cor. rec. Rel. from old witnesses.
Cen. E SE¼ st. 8 X 10 – B. Oak 50 – S. 15 E. 80
W. " 40 – N 44 W —
Hickory 14. S 59½ E. 24
E ½ mi. st. 8 X 16 B. Oak 8 – N. 31½ E. 67
Cen. S. SE¼ st. 14 X 16 W. Oak 30 – S 24 E. 68
Cen S E¼ st. 16 X 30 Elm ~~16 N 59½ W~~ 48
Do 16 – S 40½ W 41½
BK. C. of. 219
Cen. NE¼ old witnesses good
st. 14 X 10 X 9.
Cen. E. NE¼ st. 10 X 9 X 8 Trees, old work
Cen. S. SW¼ st 10 X 12 Ash 15 – S 26 W 16 ft.
Poplar 10 – N 48 W 16..

Plat of Sec. 25 - Tp. 17 North, Range 1 East.



Collins and Mullen. Survey for.

Cen N E¼	R. Boulder Sycamore	3 S 38½ E.	52
The ½ mi. this this ¼ is 12 lk. short			BK. C. p. 203.
E ½ mi. Relocated by running and measuring			
st. 14 X 15	R. Oak	30 - S 49 W	23½
	Ash	18 - S 5½ E.	50½
Cen. of Sec. st 12 X 16	Beech	14 S 74¾ E	27½
	Elm	16 - S 74¼ E.	55
Cen E of Cen. st. 12 X 22	Coffeetree	6 - S 36 W	60
	Lynn	12 S 81 W	75
Cen. W of Cen. st. 10 X 16	Elm	24 East	39
	Sugar	12 N 45½ E.	27
Cen. SW¼ st. small	W Oak	50 N 20¾ E.	88½
	Beech	16 - S 33¾ W	49
Cen S. Cen. st 12 X 18	B Walnut	4 S 27 E.	120½
	Apple	8 - S. 52½ E.	63
			BK C. p. 219

Cen N. Cen.	Elm	20 - N 27 W	29
	B. Oak	30 - S. 44 W	35
Cen. of NW¼	Beech	16 - S 80 E.	42½
	Do	20 - S 25½ W	44
			BK. C. p. 223.

James Sandusky. W ½ mi. Sec. 25

Thence S. 120 rds.	Elm	5 - S. 76 E.	12
" E across the 80 rds. on ½ ¼.			
NW cor of the 20 acres in NE cor of W ½ of SW ¼ sec. 25	B. Oak	stump 50 - S 71 E.	18
Thence S. 89 by 36 rds.			
SW cor.	Beech	20 S 4 W	6
Thence E. 36 rds.			
Cen. E. SE ¼ sec. 26.	Ash	18 - S 26 E.	27
	Beech	12 - S 78 W	27
Thence W 40 rds.			
The SW cor of the 20 a.	Beech	20 - S 68 W	15
			BK. C. p. 330.

Plat of Sec. 26 - Tp. 17 North, Range 1 East.



E½ mi. relocated from one old witness tree.

	B. Oak	24 - S. 38 W	35
	Beech	18 - S 14¾ E.	35½
Cen. Sec. set 10x24	Beech	10 - N 77 W	42¾
	Do	18 - S. 55¼ W	57½

BK. C. f. 223

Mc Caslin Partition

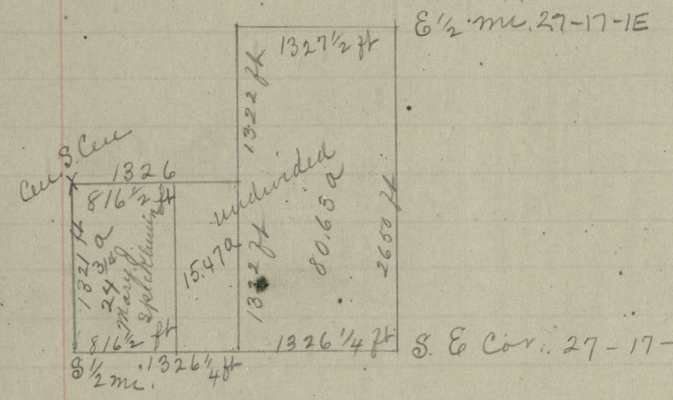

Plat of Sec. 27 Tp. 17 North, Range 1 East.



Cen. of Sec found and settled by agreement of parties and Laphams Post found.

	st. 8X10 set	Hickory 18 - N60½W	41½
		Beech 15 - N37E	87½
Cen. N. Cen.		Beech 16. N17E.	20
		Hickory - West	9.

NE cor Sec. Relocated from stump of one old wit. tree st. 11X8 stone West 12 ft & 7 in.

E½ mi.	st.	Sugar 12 - S42E.	15
Cen E of NE¼	st. 12X14	Sugar 18 - N66½W	56.
		Do 20 - S.88E.	42½

BK. C. p. 59.

Cen. W of Cen.	Rough B. 17X12	Swamp ash 12 N50W	123½
		B. Oak 20 - S18¼W	139¼
NW¼ Cen W	st. 12X10 tapering	Beech 10 - S10½E.	11
		Do 15 N26½W	72

(This Cor is moved 6½ ft. E. of where Laphams had established.)

Cen. SW¼ small st. no wit. trees in reach.

BK. C. p. 108.

N.E. Cor. Sec. Rewit. By stone N. 12 ft 7" N. 7.7

S½ mi Relocated by running & measuring

	st 8X16	Pin Oak 18 - S30½E.	36.
		Oak stump 40 N67W	61.

Cen. of Sec. Run thro by agreement as some of the parties were not present when Hadley set cor. to Laphams. Post and present Cor is 6 L E. & 3½ S of Laphams

	st 9X15	Hickory 18 - N60½W	49
		Beech 15 - N33E.	86.
Cen. S Cen	st 10X16.	B. Walnut 18 - S15W	174
		Do 4 - N83E.	123½
Cen. E. Cen	st 11X17	W. Oak 16. N63W	111
Cen SE¼	st 8X16.	W. Oak 18 - N19W	95
		Beech 16. S71½W	75

BK. C. p. 174.

A cor. 27 R.S. of Cen. E. of NE¼

	stone	Beech 20 - S89E.	105½

Cen. S. SW¼	st. 9X11X17	Stone 8X10X15 South	37

15.89 3/5 ch. N of Cen. Sec. 27

	st. 8X8X10	Beech 12 - N57½W	37½
		Oak N16E -	56

15.89 3/5 ch. N. of SW cor of E½ NW¼

	st. 8X12X24	Stone N17E.	16½
		Do East	27 1/5

J. W. Trotter, S. H. Co.

Milton Hendricks & Riley Mc. Caslin. Surfor.

E½ mi.	stone	Water Beech 10 - S.32W	19⅔ ft.
		Hickory 12 S.38¼E.	48 "

27 rds. S of Cen E. NE¼

	st. 6X12X24	Stone East	20 "

27 rds. S of Cen. N of Cen.

	st. 8X10X18	Pin Oak 20 - N63½E.	21¾ "
		Stone North	20 "

Nov. 15 - 1898 J. W. Trotter, Sur.

Mc. Caslin Partition See Plat.

A	st 6X8X10	stone South	17¼ "
B.	Blue 6X10	Maple 24 - N55E.	32 "

J. W. Trotter.

For plat see page 201

Plat of Sec. 28 Tp. 17 North Range 1 East



SW cor. st. 10 x 14
W ¼ mi post st. 24 x 18
N ¼ mi. post stone — W Oak x
Cen. Sec. st. 15 x 12 — Beech 10 - N 2½ E. 8½
Do 15 - S 12 W 24

S ¼ mi post. st 20 x 18
20 poles E. + 40 poles N. of SW cor of Sec.
stone — Beech 18 N 16 E. 14
Hickory 20 S. 35 W 20

Thence N. 40 poles
stone — Beech 12 - N 78½ E. 23
W. Ash 10 S. 66 W 1½

Thence W 20 poles on line
stone — Beech 10 S 11 E. 7
Buckeye 8 - N 54 W 23.
BK. C. p. 39.

Cen. SE ¼ st. 12 in sq. — Burr Oak 40 - S 36½ W 25
S. Ash 3 - S 57 E. 6.

Cen. E. SE ¼ st 16 x 10 — Beech 7 - S 20 W 40

¼ mi post E. st 20 x 10 flat and square
BK. C. p. 108.

Cen. SW ¼ SW ¼ st 10 x 17 — Beech 18 - S 25 E. 58
Do 16 - S 44¾ W 66.

Cen. NW ¼ SW ¼ st 8 x 10 — Beech 14 - West 6¾
Do 10 - S 58 E. 31½
BK. C. p. 183.

40 rds. 3½ L. N from Cen. S of SE ¼ sec 28.
st. 9 x 8 x 7 — Cherry 10 - S 56 E 11½
Thence W. 79 rds. 17½ lks. across the 80 to 40 rds. 3½ L N of S ¼ mi. post.
st 14 x 9 x 6. BK. C. p. 312.

Cen. W Cen st. Promised — W. Elm 24 - N 85 E from cor. 5½
Cen. NW ¼ st. 10 x 14 x 20 — B. Walnut 4 - N 19 W 9¼
Cen. N. Cen. st Promised — Beech 18. N 50 E. 261
Do 20 - N 13 E. 205

Cen. N Cen. st 14 x 14 x 12 — none — Oct. 18 - 1899.

Plat of Sec. 29 Tp. 17 North Range 1 East.

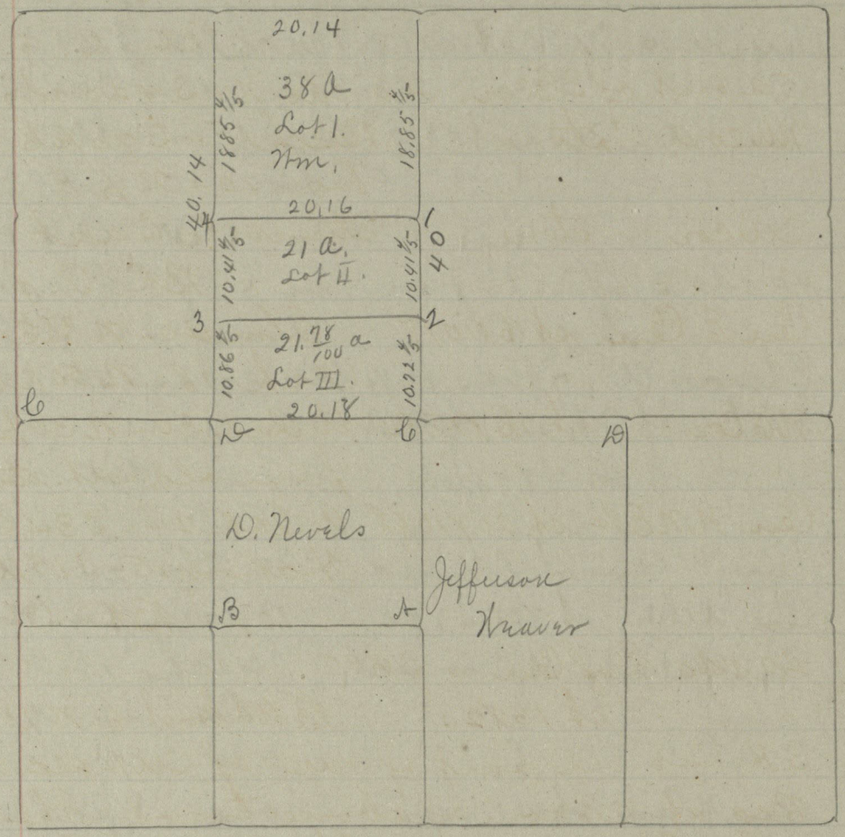

D. Nevills
- a. W. Oak 30. S3W 12
- W. Ash 24 N. 84E. 26
- B. W. Ash 8 N 36W 7
- Beech 13. S53W 29
- C. Hickory 15- S. 80E. 18
- Buckeye 7- S. 41W 28
- D. Beech 4 N 89E. 21
- Do 12. S17W 24

BK. B. f. 293.

Jefferson Weaver W½ SE¼ sec 29.
- NE cor. D. Hickory 13- S57W 33
- Beech 12- N. 23W 35

BK B. f. 293.

Sections 29 & 30 Tp. 17-1E.

- Cen. W½ mi. bet. sec. E. Beech 8- S72W 20
- R. Oak 40. S50E 16

BK. C. f. 35

5a. out of SE cor. 40 rds. N & S. & 20 rds E & W
- NW cor. stone Beech 15- S76½E. 20
- Do 10- N½E. 10
- SW cor. stone Stump 18- East 24

BK. C. f. 59.
- Cen. E. Cen. st 16X10X8 Elm 40- N38E. 67½
- Ash 18. N50½E 33
- NE Cor st. 18X15X10 W. Oak 30- N30½E. 57½ (from old wit. stump found)
- Cen. N ¼ E ¼ st. 20X10X8 W. Oak 24- S33E. 151
- Hickory 15- S15W 108½

BK. C. f. 242

40 rds. E. of Cen. S. S E ¼
- st. 16X20 B. Walnut 6- N78E. 164

S. H. Lot A part of NW ¼ of SW ¼ sec. 29. 17-1E. Beg. at NE cor of above tract. Thence W 12 R. Thence S 12 R Thence E 12. Thence N 12 R. to place of Beg. Cont. 144 sq rds.

Kennedy Land Partition May 1893. Division of E½ of NW ¼ as shown on the plat.
- SE cor Lot I 1. st 6X10X12 Stone 12X12 West 25
- Do South 114 4/5
- SE cor Lot II. 2. st. 6X10X16 stone 12X10 East 21
- Do 10X14 West 25
- SW cor Lot III. 3. st. 8X25 Stone South 30
- SW cor. Lot I 4. st. 12X20 " North 25

E. M Weaver, Martin Johnson and J. W. Trotter, Commissioners.
- m. st. 10X14X18 B. Walnut 15- S56½W 68
- N... 6X8X12 stone 6X10X12 South 25
- O. " 10X10X12 Sycamore 48- S. 29W 77½
- P. " 8X16X24 St. cor. North 73½

J. W. T. Surveyor.

Wm. I Patterson. Law Partition. See Plat.

A.	st. 6X8X16		
B.	" 12X14X14	Stone 6X6X12 South	30
C.	" 10X10X18	" 10X14X18 "	20
D.	" 10X12X14	Beech 24-S41W	39
E.	" 8X12X14	Maple 8-N63½E.	47
F.	" 6X10X14	W. Cherry 14 S. 30E.	59½
G.	" 6X10X12	W. Cherry N. 32½E.	56
H.	" 12X12X12	B. Walnut 10-N25½E.	46
I.	" 12X12X14	Stone West	22½
J.	" 6X8X10	B. Walnut 10. N14½E.	28
K.	" 6X12X12	Stone South	25
L.	10X10X16	B. Walnut 15-N43W	83½

Dower & Partition.

Beg. (of Dower) 6 poles E. of NE. cor of NW¼ of SE¼ of Sec. 30 as above being on the line dividing said section. 30 E & W.
thro Cen of Same Poplar 36 S. 81E. 22
Thence S. with Sec. hearing 80 poles & 15 L. to Walnut 3. S. 87E. 71½
Thence E. with Sec. hearing 53 poles & 15 L. to W. Oak 50- S85W 81
Thence N. with Sec. hearing 71 Poles & 15 L. to Lynn 15- S17W 95
Thence N. 85E. with Sec. Bearing 100 poles to Beech 12- N73½W 64½
Thence N. with Sec. hearing 9 poles & 5 lks. to NE cor of NW¼ of sec. 29 as above.
Thence W. with Sec. hearing 153 poles & 15 L. to beg. Containing about 32 a.

See p. 243 Cor. no. 1. The widow's ⅓ has been described.

"	" 2.	Walnut 2 - S23E.	62
"	" 3.	No wit. trees.	
"	" 5	R. Oak 36 - N39½E.	54½
		Beech 12 - S31E.	72
"	" 6.	Beech 18 - N75E.	56
		B. Walnut 36 - S38E.	87
"	" 8	Walnut 5 - N46E.	140
"	" 9	Burr Oak 30 - N89E.	150
"	" 12	Ash 25 S24W	15
"	" 13	Stone	
		Beech 10 N88½E.	9.

BK. C. p. 91.

Cor's. 4 & 7 mines in Description.

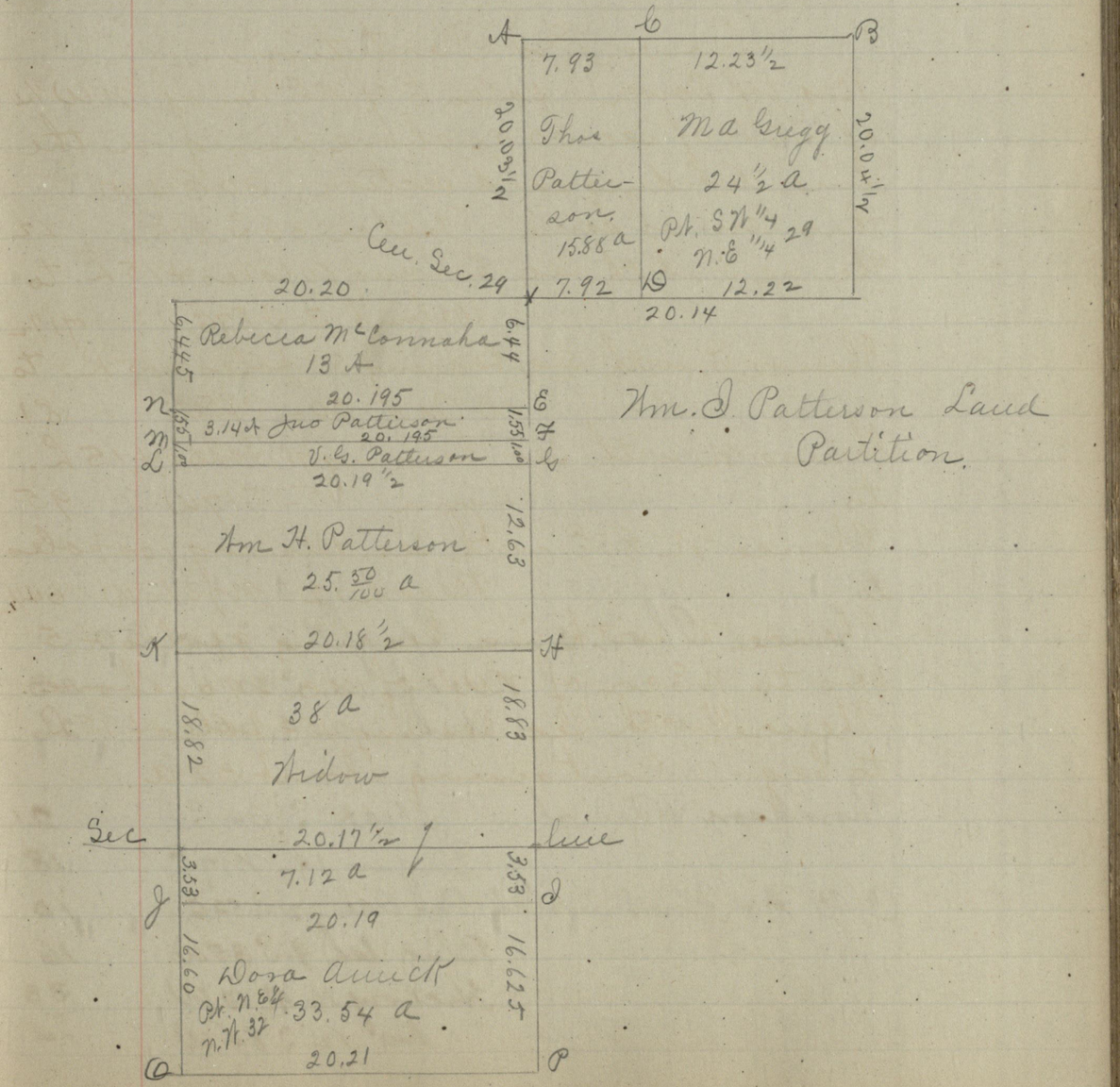

Hm. I. Patterson Land Partition.

Plat of Sec. 30 Tp. 17 North, Range 1 East

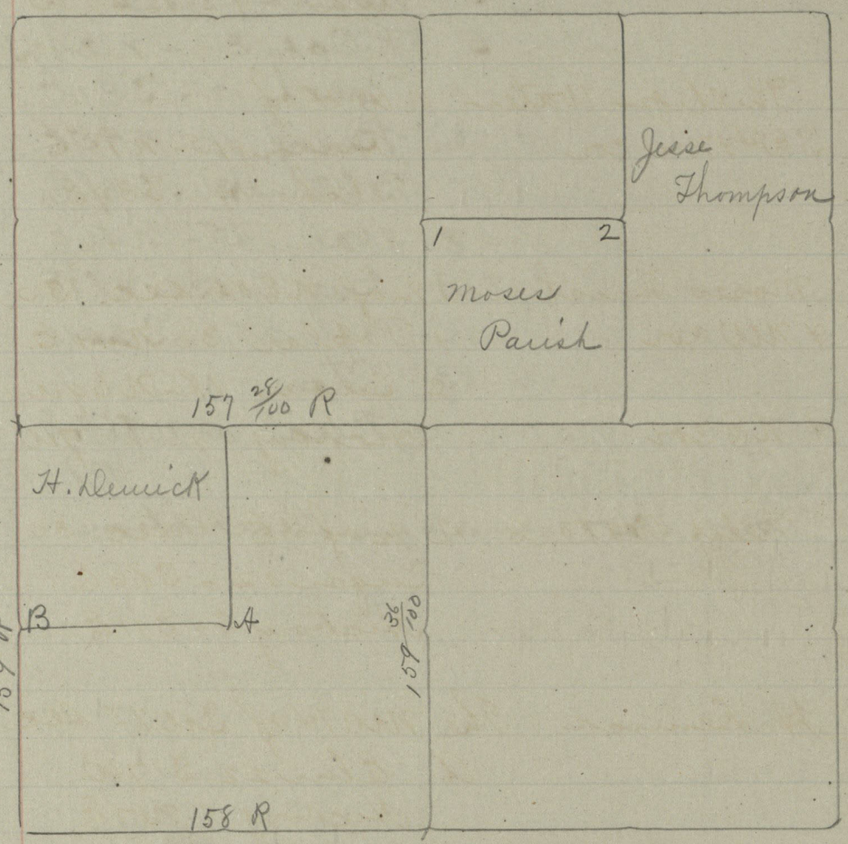

Jesse Thompson E½ of NE¼ Sec 30

	Beech 13 - S30W	23
	Ash 10 - N75W	26
Thompson & Parishes	Pin Oak S. 34 E.	21
	Sugar 19 - N17E.	18
C, B. A & I (not in plat)	Pin Oak 22 S52E.	10
	Blue Ash 9 - S35W	16
	Hickory 16 N10W	33
	Do 12 S84W	14

Wm. Crab. E½ of NE¼ Sec. 30 and SW cor	Pin Oak 22 - N25E.	13
	Ash 9 - N45W	25½
Philips Waters NW¼ of SE¼ of NW cor	Hickory 15 - N11½E	26
	Ash 7 : S39E.	50
Moses Parish SW¼ of NE¼ Sec. 30 & NW cor	1 Poplar 30 N41E.	60
	2 Sugar 18 - N69W	38
& NE cor	Hickory 17 - S. 39W	29
Philip Waters N½ of SE¼ Sec. 30:	Sugar 12 - S86E	9
	Hickory 5 - S11E.	27
H. Demick. The NW¼ of SW¼ Sec. 30	A. Elm 22 S17W	24
	Hickory 5 N47E.	25
	B. W. Oak 20 - N32E.	14½
Stephen Specimen		
	A Hickory 5 - N34E.	12
	Ironwood 9. N71W	30
	B. Sugar 10 N59W	14
	Beech 16 - S48E.	11
	C. Beech 17 S39W	15
	Do 13 - N21W	23
	all from Blk. B. L. 29 3.	
W½ mi. post Sec 30	Elm 5 - N52E.	25
	Hickory 3 - S9½W	15
Cen. of Sec st 20X12	Beech 14 - S62½E.	70
	Ash 14 - S18½E.	90½
Cen. W of SE¼ st 8X14	W. Ash 14 S57½E.	55½
	Walnut 4 - S9E.	51¼
Cen S. NE¼ st 14X20	W. Oak 22 - N33¾E.	14
	Walnut 3 - S42E.	6½

Description & Plat of Waters Estate Sec 29. Blk C. f 71

Wood. Waters. Dower and Partition.

On account of some dissatisfaction the Court granted a Rehearing and other commissioners having been appointed upon actual view of premises. They affirmed the first Partition without alteration of a post or line except making but one lot out of the W 40 or part W. where there were three lots; all of which is fully set forth in p.p. 91 and 92 of B.K. C.

6 rds. E of Cen E of Sec. Cen.
pt. 24X14X12 about 6 L. N of where a stump of one of Huff's witnesses indicated.
Thence S 80 R + 2 L. 53 R + 15 L. E of a Cor. set by Huff. pt 20X12X10 South Line of SW ¼ 29 L. over measure.

Cen. SSW.	pt 15X10X8	Sugar 15 - S 55 W	71½
		B. Oak 36 - S 69 E.	131

a cor. for S E of H.C. Waters.

13.	pt. 12X10X9	Beech 24 - N 67 W	46

Thence N. nearly 24 R. to opposite Huff's cor.

12.	pt. 30X15X12	B. Walnut 10 - N 65½ W	69
		Ash 28 - S 62½ W	35½
11.		Thence 25 R. to pt 28X18X10 Red Elm 10 - S. 30½ W	93.

" N 9 Rds + 14 L to the cor.

Cen. W Cen.	pt 18X14X10	Cherry 10 - S 25 W	129
		Do 12 S 49½ W	158

B.K. C. p. 335.

See p. 243

Plat of Section 31 Tp. 17 North, Range 1 East.

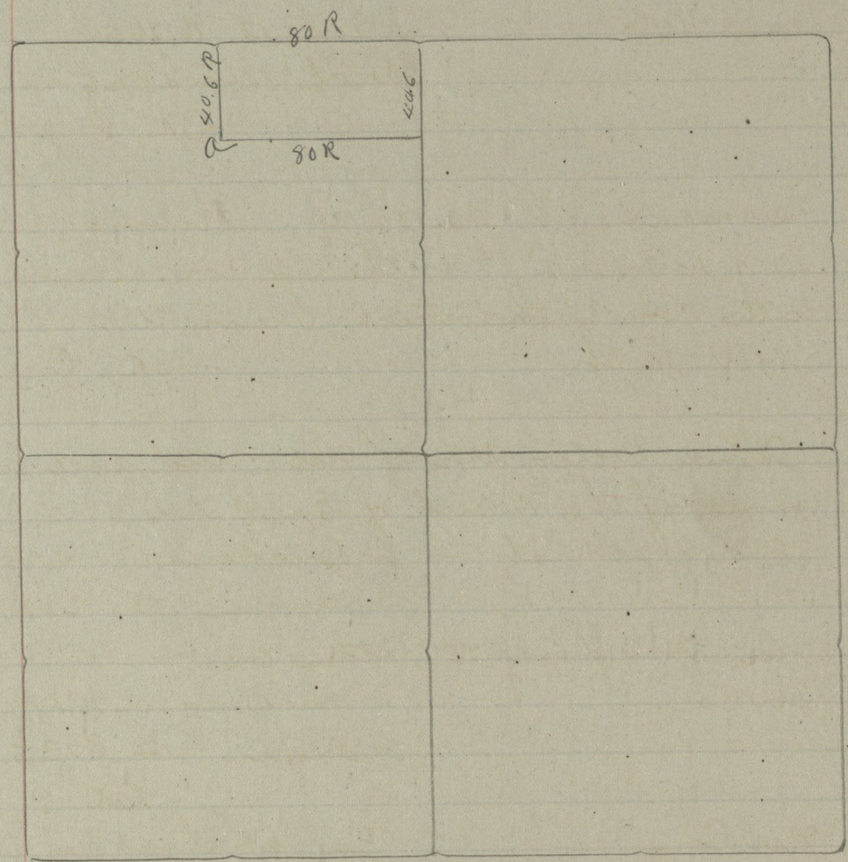

W ¼ mi. post set 32½ L. N of full ¼ mi.
where Beech 10 - N 11 E. 23½
Beech 12 - S 44½ E. 4½
Relocated st. 10 X 12 Stone S 32½ L ½
E ¼ mi. of Sec. 36 W of Division
N ¼ mi. post relocated from old stump of one wit. stone
Walnut 6 - S 16½ E. 20½
P. Oak 6 - S. 50 W 24
Cen. of Sec. Relocated from stump.
B. Walnut 16 - N 4 E.
Elm 16 - N 25 W 17
Cen. E of Cen. st 14 X 20 Beech 10 S 64 W 13
W. Oak 30 N. 32 W 12½
Cen SE ¼ st. 24 X 18 P. Oak 24 N 20 W 113
Elm 24 N 24½ E. 71
Cen. SE ¼ st 10 X 12 S. Ash 30 - S 4½ W 22½
Ironwood 8 N. 20 W 16½

Cen. N SW ¼ st. 10 X 12 (69 7/10 (+) 79 76/100) rds. Sugar 3 - N 20 E. 59
Sugar 14 S. 55½ W 11
Cen. S. SW ¼ S. Ash. 18 N. 16 E. 24
Beech 18 - S 48½ E. 24
BK. C. f. 50.

Newman's Lot. North of Pittsboro.
Beg. 16 P + 14 L. E of the Tp. cor. Thence E. 120 ft. to the cor. of the street. Thence N 120 ft. Thence S. 19 W 70 ft. BK. C. f. 63.

Oliver Wells W ½ of NW ¼ and 20 a with some gain off the N End of E ½ of NW ¼
S E Cor. of 20 a Lot Buckeye 6. S. 41½ W 60
Sugar 12 - N 22½ W 122 3/4
Dr. Hoadley the other 60.
SW Cor. Mulberry 10 - N 49½ E. 24½
Sugar 14 S. 13 E. 21½
BK. C. f. 98
NW Cor. Pin Oak stump 36 - N 65 E. 64

40 6/10 rds. S. Cen. N. NW ¼
st. small Beech S 64 E. 74

E ½ of SW ¼ of Sec 31. The 80 being divided N & S.
& Cen. S. Sugar 16 - N 66½ E. 39
Beech 14 N 51¾ W 62½
Cen on North of same Hickory 14 S. 60 W 25
Beech 16 S. 73 E. 24
BK. C. f. 107.

Beg. at NE cor. of Saw mill Lot. Pittsboro
Thence N 7¼ E. 58 rds. Thence N 14¾ E. 72 P + 17 L.
" S. 85 W 64 P + 11 L. to W ½ mi. post
" S. with the meridian line 117 poles + 1 L. to NW cor. of the aforesaid mill lot.
Thence S. 79 E. 24 Poles + 6 Lks. to beginning
BK. C. f. 120.

Company Saw Mill lot in Pittsboro
Beg. at N & SW cor. of T 17 - R 1 E. 25 poles & 22 L.

Water Oak 19- S. 28½ E. 25

Thence S. 79 E. 24 p. 21 L. to cen. of County Road. Thence N. 9 E. 17 p. 18 L. along cen of said Road. 25-9⅓ ft a stone supposed to be a Cor. set by Clark. Thence N. 79 W 29 p. 11 L. to meridian line To Beech 18 N 60½ E. 26½
W. Oak 28- S 37 W 58.

not in C-90

not in C-90

Six Rds. a st. 6x6x10
Buck pillow of
Meeting House S. 7 W 32 9/12 ft.

Thence S. 17 p. 18 L with Meridian line to Beg. Estimated to contain 3 a. Bk C. p 90.
July 3. 1852. E. Huff, S. H. Co.

Sections 31 and 32. Tp. 17 N, R. 1 East.
Partition of Estate of Ed. Warwick (decd)
The E½ of the NE¼ sec. 31.
And so much of the W½ of NE¼ same Sec as lies E of West Ford of White Lick in said Sec. Estimated at 33½ a. by former Surveyors. NW¼ of NW¼ sec 32 & 6½ a. NW Cor of SW¼ of NW¼ of same section.

Widow's part begins 60 rds N & 24.97 rds. E. of the E½ mi. post of Sec. 31 & runs W. with Sec. bearing at 139 rds. or to the W. fork of White Lick Creek in the SW½ of NE ¼ sec. 31. Thence along said creek to S. line of said NE¼. Thence along said line to E½ mi. post of Sec. 31 as above. Thence N. along E. line of same Sec. 47 rds. Thence N. 62½ E. to Beg. Estimated to contain 43½ a. To C. H. Warrick, a strip off E side of NW¼ of NW¼ Sec 32. 7 & Rds. wide at each end, also the following:
Commencing 6 rds E. of NW Cor of SW¼ of NW¼ sec 32, and running E. with sec. bearing 35 rds & 10¾ L. Thence S. 10 E. 15 rds. Thence S 62½ W 16 rds. Thence W with Sec. bearing with W line of section 32.

Thence N on said line to Beginning.

To Mary J. Warrick. A strip 100 rds. long N & S. and 21.87 Rds. wide E & W.
Beginning 6 rds. E of NE Cor Sec. 31 and running thence W with Sec bearing 21.87 rds.
Thence S. with sec. bearing 100 rds. Thence E. with Sec. bearing 21.87 rds. Thence N with Sec. Bearing to Beg. Cont. 13⅔ a.

To Harriet Warrick as follows (to wit) a strip lying in NE¼ Sec 31 E of and adjoining that set off to Mary J. Warrick and of same demensions and bearings being parallel to and included in the same parallel

To Madora A. Warrick. A strip lying in NE¼ sec. 31. West and adjoining set apart to Harriet Warrick, it being of the same demensions and bearings and being parallel to and included in the same parallels.

To Amos Warrick, as follows (to wit)
Beg. 60 rds. W with Sec Bearing of NE. Cor of Sec 31 & Thence W with same bearing to middle of W part of White Lick Creek in same section. Thence along the same to a point 100 Rds. S of N. line of the same Sec. Thence E. with Sec. bearing about 34 rds. or to SW Cor of the tract set apart to Madora A. Warrick as above. Thence N. to sec line and place of Beg. Bk. C. p. 195
The corners of each tract set with Boulder Rocks.

A survey made for Danl Fuly. Beg. at Cen. of the crossing of the I. B. & W R R and Lebanon State Road. Thence E with R R 250 feet. Thence N with the bearing of said Lebanon Road 410 ft. Thence

S 87 W to Cen. of said Lebanon Road 25 0 ft. to a corner st. 10x4x4 A scrap of RR iron E on Feely's line 20 ft or 30 L.
Thence S with said Lebanon Road to Beg. This survey is made by a correction of deed which was made and corrected by T. W. Morgan in accordance with the understanding of all the parties.

Jones & Whitsells' Brick yard Lot. beginning 20 ft. N 8 E. of the last described corners in the Cen. of the Lebanon State Road Thence N 8 E. with the Cen of said Road 15 rds & 3 lks. Thence N 87 E 10 rds. & 43 L. Thence S 19 W 16 rds. & Thence S 87 W 10 rds to Beg. Estimated to contain one A - more or less.

Tharps Lot begins 16 rds. & 8 L. N E with the Lebanon Road in the Cen. thereof. Thence with the bearing of said road 7 rds. Thence N 87 E. 11 rds. & 20 L. Thence S 14 W 7 rds. Thence S 87 W 11 rds. & 20 L. to Beg. Cont. 1/2 a. (Estimated)

Griffiths Lot. Begins 30 L. N & 10 rds. N 87 E. from the last described corner. Thence N. 87 E. 11 rds & 2 L. Thence N. 1 9 E. 16 rds. Thence S. 87 W 11 Rds. & 2 L. to Jones & Whitsetts corner. Thence S 19 W with said Jones & Whitsetts Cor. to place of beg. Estimated to contain 1 acre.

Jacob Beg Lot Begins 8 7 1/2 rds. W from the ~~center~~ of Sec. 31. Thence W 6 1/2 rds. Thence S 16 W with the Cen. of Road 10 rds & 15 lks. Thence E. 10 rds. Thence N 10 rds. to place of beginning. Estimated to contain 1/2 acre. Also 1/2 a lying E. of last tract 10 rds N & S by 8 E & W

Kinny Hook. Beg. at Tp. Cor of Towns 16 & 17 on the meridian line. Thence N. 8 R & 6 L. Thence N 86 3/4 E. 11 R & 11 L. Thence S 12 1/2 W 8 rds. & 6 L. to the town line. Thence W to place of beg.

A Lot off the S. side of last described lot as follows - to wit, - Beg. 4 8 L. N of Tp. Cor. on the meridian. Thence S 8 2 1/2 E. to the intersection of the Town line. Thence W with town line to place of Beg. Est'd. to cont. 12 rds. more or less.

N from W 1/4 mi. stone 69 R 2 1/2 L.
st. 8x2 B. Walnut 15 - 330 E. 100
719 1/3 ft. N SW cor sec. on meridian line
st. 6x8x10 maple 5 - N 75 W 25 3/4 ft.
This is NW cor. Saw mill lot marking line now between Feely & Lyndemire Apr. 1889.

Tapp's Lot begins in the cen. of the Lebanon Road 23 R & 13 L. from the last described stone N. 12 1/2 E. Thence N 87 E. 11 R & 20 L. Thence N. 14 E. 14 R & 17 L. Thence S. 87 W 10 R & 19 L. Thence S 12 1/2 W 14 R & 19 L. to Beg. One acre.

Ludlow's 7/8 a Lot Begins N 12 1/2 E. from last described st. Dist 37 R & 2 L. Thence N. 87 E. 10.96 R. N 14 E. 14 R S. 87 W 10.96 R. S. 12 1/2 W 14 R to Beg.

Thomas Lot. 5 1/2 R & 2 L. N E from last described cor in the cen. of Lebanon Road S. line 10.96 R. N line 10.4 R. E. 16 W 16 1/4 R. Bearing same as above. Ludlow's 1/4 a Lot. 67 R & 8 L. from Cen. Same descriptions as above. 4 R N & S. 10.4 R. E & W Ludlow's 1/2 a Lot. Begins 71 R. & 8 L. N E from last cor. It being 8 1/2 R. on E. 8 1/4 R on W. N Side 10 R. S Side 10.24 R. Bearing same as above.

Harvey Merchant Survey for Nov. 9. 1898
a part of SW¼ sec. 31-17. 1E. and bounded
as foelows:

Begins at cen. of said sec. at a stone
st. 6x6x14 B. Walnut 10-N66W 59ft.
Elm 12-N13W 75½"

Thence S. 37.41⅔ ch. st 6x8x12 on N. Line of the
Right of Way of the I. B&W RR. Thence N. 68½W
30 ch & 2 L. to st. 5x6x12 on N. line of said R.R.
Right of Way. Thence N 12½ E. 5.71⅕ chs. to
st. 5x7x14 Thence W 129 ch to 5x6x14
st. Thence N 1 E. 14.29 ch st 5x7x14, Thence E. 3.85
chs. to st. 5x5x16, Thence N 8.19 ch to Cen W cen
of said sec. 31. Thence E. 20.07½ ch to place of
Beg. Estimated to contain 82 11/100 acres more or
less.

J. W. Trotter, S. A. Co..

For SW sec. Cor. see 118 in Bk for T16 R1W

Ree sec 32.

Plat of Sec. 32, Tp. 17 North, R. 1 East

The Warrick Estate including a part of this Sec. is in Sec. 31 of this book



Abraham Spectemire. A certain Lot of land off the NW Cor. of SW¼ of NW¼. Beg. at NW Cor. Post of SE¼ of ¼ Thence E. with Sec. bearing 41 poles & 10¾ L.

	Elm 22 - S25E.	4½
	B. Oak 18 - N.12 E.	18
Thence S.10E. 15P.	B. Oak 20 S88W	16
	Sugar 17 - N78E.	58
Thence S. 62½ W46P.	B. Oak 36 - N79E.	10
	W. Walnut 21 - S40E.	79.

Thence N. with Sec line 33 poles to Beg. Johnas Money Administrator on the Estate of John Fortune (Dec'd) For mill Purposes.

Beg. on the line dividing NE¼ and from the S. Cor. of said ¼ 46 poles to where

Sugar 18 - N6W	8
Beech 9. N87½E.	44

Thence N 43½W 16P. Thence N 20½W 26P.
" N 50E. 4P. " N 8W 22P.
" 55½W 10" " N 12½W 20"
" N 3W 3" " N 77W 10"
" S 72½W 18" " S 27W 14"
" S 35 W 33 3/5" to W Boundary of SE W½ ¼ of land.

Thence with said line 42½ poles & 19L. to Cor. of school Lot. Thence N 84 E 13 poles N 6W 12 P. to the N boundary line of SE½ ¼. Thence E. with said line 86 poles to NE cor. of said SE½ ¼. Thence S. with the E. boundary line 114 to Beg. Cont. 18a & 3 Roods.

BK. B.J. 294.

S½ mi. post Relocated. Stumps of both witness trees present. st. 26X4X3

	B. Oak. 36 S29E.	97
	W. Oak 24 - S-W	55
	BK. C. J. 284.	
Cen. Sec. (by Gregg)	Hickory 30 - S62½E.	8
	Beech 10 - N62½W	7
Cen W of Cen. st 15X11	Beech 16 - N19E.	79
	B. Walnut 24 - N49E.	91
Cen. S. SW¼ st 26X18	Beech 9 - N30½W	8½
	Hickory 9 - S19E.	17
Cen. SW¼ st. 11X9	Beech 15 - S21W	6½
	Do 18 - N49E.	19
	BK. C. J. 59.	

G. W Wells & others. A. survey for in Sec. 32. Made Dec. 31, 1866. Ten days notice given.

Cen N. NE¼ st. Large	W. Oak 24 - S56½E.	50
	Beech 10 - S15W	58
Cen. NE¼ st. Large	Beech 18 - N3E.	14
	Do 12 - S76E.	71
Cen E. of NE¼ st large	B. Walnut 10 - N20E.	39
	Do 6 - S18W	80
	BK. C. J. 196.	
Cen. on E. side of SE¼ Sec 32	Sugar 18 - N6W	8
	Beech 9 - N87½E.	44

Cen. of Sec Hickory 30- S62½E. 8
Beech 10- N.62½W 7
Thence N.43½W10 Poles. Thence N20½W26P.
" N.50E 4 Poles " N 8W 22 "
" N 55W 10 " " N.12½W 20 "
" N 3W 1 " " S. 72½W18 "
" S. 27W 14 " " S. 35W 3/5 "
BK. C. J. 249.

Wm. Tout vs. Lorenzo Tout et al Partition
Description of Lucinda Lewis' share.
Beg. at Cen. Sec. 32. Thence E. 5.74ch. to
st. 6X9X11 S. ash 12. N72E. 63¼ft.
Thence N. 20.90ch st. 6X9X10 none
" W. 5.74 " Stone "
" S. to Beg. = 12 acres.

Anna Faught's part.
Beginning at S E cor. Lewis' lot and thence
E. 1.19⅔ch. st. 6X9X11 S. ash 12- N72E. 63¼ft.
Thence N. 20.90ch.
st. 8X8X12 no wit.
Thence W 1.19⅔ch to Lewis' N E. cor.
" S. 20.90 " to Beg. = 2½ a.

Etta Meyers' part
Beg. at Anna Faughts' S E cor Thence E.
1.19⅔ch to st. 6X12X14. S. Ash 12- N43¾W 28¾ ft.
Hickory N. 41½E. 38½"
Thence N. 20.90ch to
st. 8X12X15 not witnessed
Thence W. 1.19⅔ch to the N E cor of Anna
Faughts part. Thence S 20.90ch to Beg.
= 2½ a.

Brownlow Paynes division. Beg at Myres
S E cor. Thence E. 1.19⅔ch. to
st. 5X9X8 Hickory 15- N39¾W 59⅔ft
Beech 18 N. 55¾E. 44"
Thence N. 20.90ch 5X10X6. not witnessed
" W 1.19⅔ " to Myres' N E. cor. Thence
S. 20.90ch to Beg. = 2½ a.

Lorenzo Touts division. Beginning at
Brownlow Paynes N E cor. Thence N. 15.0ch.
Thence S. 72½W 2.68ch. Thence S. 30¾W 3.60
ch. Thence S. 33W. 3.38ch. Thence S. 46W 4.31ch
to st 8X11X20 Honey Locust 24- N72½W 15½ ft.
Thence S. in Cen of Road 5.33 ch to point
20.90 ch N of Cen of Sec. Thence E. 9.33ch to
place of Beg. = 10 a.

William Touts division. Beg. at S E. Cor. of
W½ NE¼ sec 32. T17 N. R. 1E. Thence N. 11.50 ch
Thence N. 43½W 4.00ch. Thence North 20½W
5.13 ch. Thence N. 50E. 1.00 ch.
Thence N 8W 5.50ch. Thence N 55½W 2.50 ch.
" N 12½W 5 " " N 3W 1.75 "
" N. 22¾W 3.19ch " S. 72½W 1.82 ch.
to Lorenzo Touts N E cor. Thence S. 35.94 ch.
to Brownlow Paynes' S E Cor. " E. 10.86ch to
place of Beg. = 32.91 a. Also 1 a. out of
N W cor of W½ of NE¼ sec 32-17-1E. No corners
Established.

Wm. Symmonds and Nelson Spicklemire
A Survey for.
S½ mi. Rel. st. 3X4X26. Beech 20-N 51½E 22ft.
Thence N. 66 7½ ft. to stake
Beech 24- S81½E. 13½"
Do 24 N11½W 19½"
Thence W. 1333¾ ft to
st. 8X10X11 Stone 5X18X22 E. 15"

Richard R. Dillons Add to Attsboro, Ind.
Being a part of W½ of SW¼ - 31-17-1E.
Beginning in the cen. of the Lebanon
State Road at a point 592 ft. N. 12½E. from
the cen. of said road crosses the cen. of the
Peoria Div. of C. C. C & St. L. R R. Thence
N. 18E. 117 ft. in Cen. of said Lebanon Road.

Thence N 20 E. 242 ft. and 6½ in. in cen of said road. Thence S. 88 E. 189 ft. Thence S 1 W 361 1/100 ft. Thence N. 87 W 194 ft. 8 6/10 in. to place of Beg. Est. to cont.
And is laid off into Lots, streets and alleys as shown on plat.
NE cor. of add. st. 8 x 12 x 12

See Plat.

Johnson A. Jordan's Add to Pittsboro, Ind. A part of the SW¼ SW¼ sec 31 17-1 E. Begin. at a stone in the cen. of the Lebanon State Road N 12½ E. 202 3/4 ft. from the Cen of the I. B & W R.R. Thence S. 79 3/4 E. 246 ft. Thence S. 12½ W 244 3/4 ft. to Cen. of R.R. Thence N 68½ W 250 ft. to the cen. of said Lebanon Road. Thence N. 12½ E. 202 3/4 ft. to the Beg. and is laid off in Lots and streets as shown in Plat. R.R. Street is 33 ft. wide from cen of R.R. track to S side of Lot No. I. W line of lots is in cen of Lebanon Road.

A. st. 4 x 6 x 15 R R Iron East 20 ft.
B Iron rod 1 x 24 in This NW cor Jordon's Add.
C " 5 x 9 x 12 SW cor Lot II
D " 4 x 6 x 15 NW cor Lot I.

F. st 5 x 5 x 16 Hytnes' N E Cor,
G. Iron Pin 1 x 24.
Plum tree 3 - N 4½ E. 8 3/4 ft.

Nov. 16 - 1898. J. W. Trotter, S. H. Co.

See plat opp. p.

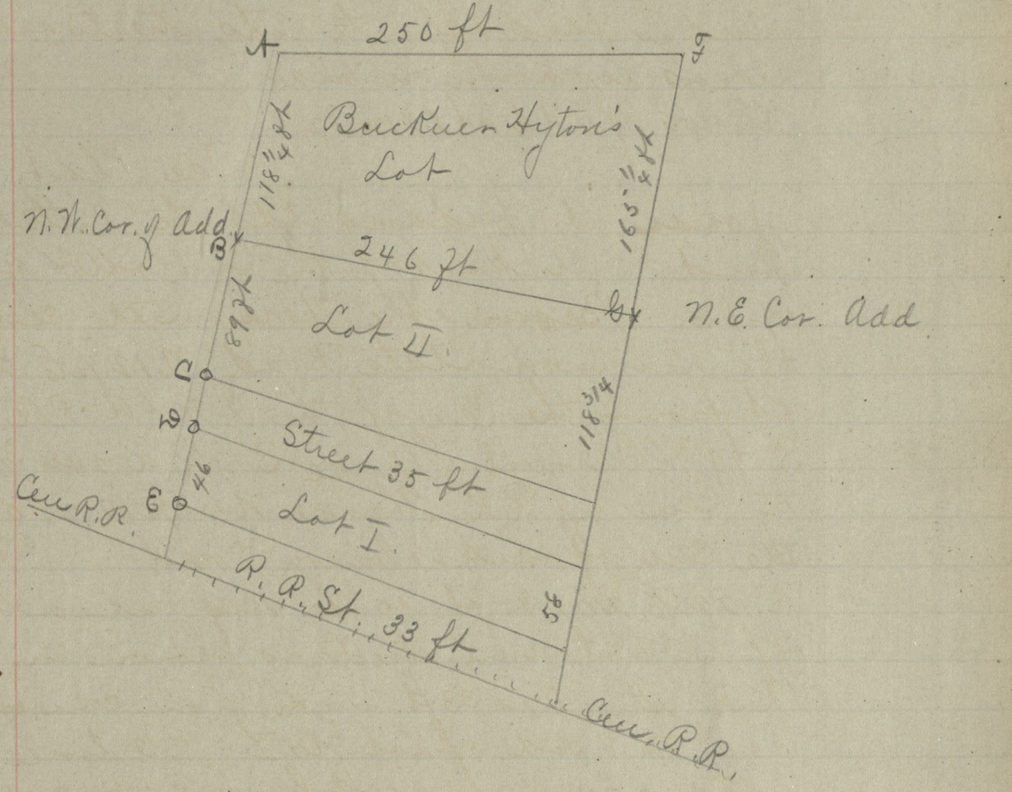

Plat of Sec. 33 Tp. 17 N., Range 1 East



Cen. N. NE¼ Red Oak 12 - S46½ E. 21
Elm 30 - N46 E. 68
Cen. of NE¼ Gregg's.
Cor. by agreement Beech 9 - N70½W 16
Ironwood 6 - S30 E. 12
BK. C. P. 59.
Cen. S. SE¼ S. Oak 5 - N23½ W 59
Hickory 16 - N14½ E. 83½
BK. C. P. 174.
W ¼ mi post by agreement: some signs of old stumps or roots of old wit. trees, and that the best that can be done.
Tomb st. basement Beech 12 - N67 E. 102
st. 24X16X10 P. Oak swamp 28 - N13W 25¼
Cemetery in NW¼ Sec. 33. From W ¼ mi post
Thence N. 23½ E. 15 Poles & 15 L. where is a
dressed st. 15X14 Beech 30 - N73½W 76½
Do 30 South 91½
Thence N. 88 E. 4 poles & 15 L.

st. 18X14X10
Thence N. 44 E. 1 Pond 14 L.
st. 12X10X8 Thence N. 16½ E. 8 P & 20 L. Stone 12X10X8. Thence N. 80½ E. minus 10 poles.
st. 9X8X6.
Thence S. 83 E. 11 poles & 15 L. to Beg. BK. C. P. 273.
Cen. SSE ¼ st. 26X14X12 C. Rogers witness trees taken. Johsa Simonds NW Cor.
st. 18X15X9 Elm 30 - N39W 47½
Sycamore 40 - S74½ E. 60½
BK. C. P. 274.
James McCaslin and others A survey for. see 33.
Cen. S. SE¼ Tried (Rogers' work set up by one last year) by measuring thro. It appears that Rogers had set the cor. without measuring thro and dividing; which said cor. was condemned and a corner set S86E. 19½ L. of or from the stone.
Another st. set 24X16X10 Hickory 20 - N2½ E. 81
E ½ mi. post Relocated. Stumps of one old wit. tree nearly gone. By taking course and distance we found a stone underground nearly a foot. Set on top of it another stone.
st. 12X11X8 W. Oak 30 N72½W 122
B. Walnut 8 N43 E. 83
Cen. S. NW¼ st 24X16X9 St. 16X12X3. Won line 25
Cen. N. NW¼ st 12X10X8 Ash - 10 - S50 W 90
Do 12 - S46½ E. 87
Cen. Sec. st 15X11X9 Sugar 20 N. 50 W 130½
Cen. E of Cen st. 30X20X8 Sycamore 40 - N6½ E. 45
B. Oak 10 - S19 E. 47½
A. cor. 60 rds. & 15 L. S of the above bearing 101 Rds S. of it. st 18X12X8. Sycamore 40 - N76 E. 35
B. Oak. 6 - S71 E. 55½
(My cor here set from Rogers. work also condemned)
BK. C. P. 284.

Cen. N. N E¼ st. 18X14X7 S. ash 10- N 31 W 92½
W. Oak 30- N 67¾ E. 214½
Found from old Elm stumps
BK. C. J. 312

13.76¼ C.W Cen st. 25X10X6 Walnut 4- East 26¼
Apple 1½ West 1¼
13.84¾ C. W. N½ mi. st.
st. 6X14X16 Sugar 18- S 69½ E. 31½
This last cor. is 6.29¼ C. E. Cen. N. N0¼
BK. C. J. 390.

Plat of Sec. 34 Tp. 17 North, R. 1 East.



Lot B. Gardner. The E½ of the SW¼ Sec. 34.
and SW Cor. Beech 12 - S 42 E. 12
Do 14 N 10 E. 24
NW Cor. Beech 18 - S 47 E. 7
Hickory - N 47 W 36
Table of Timber and Elm 8 South 8½
Bearings Indefinate Do 4 West 6
Beech 18 - N 65 E. 9
Hickory 18 - S. 85 W 23½
Walnut 30 - N 5½ E. 5
Buckeye 8 - S 50½ W 6½
BK. C. J. 295

C. C. Naive. 5 a. off the SE cor of W½ of SW¼ sec. 34. 7ch + 7k square.
NE. Cor of same Beech 10 - S 58½ E. 3½
Ironwood 5 - S. 14½ W 18
NW " " " Ash 8 - S 6 E. 1½
Red Elm 16 - S 84 E. 9.

SW cor of same Ash 10 - N 37 E. 5½
Cherry 20 - S 55 W 25
BK. C. J. 10.
Cen. NW¼ Beech 18 - S 69½ E. 30
Swamp ash 4 - N 69½ W 64½
BK. C. J. 95.
½ mi. post on S. line Sec 34. Relocated from one Beech wit. tree. all plain and fair.
st. 18 X 12 B. Walnut 36 - S 77½ E. 58
Elm 36 - S 11½ W. 95
S E Cor of sec. Relocated. Walnut 24 - N 46½ W 122
SE¼ cen. S. st. 18 X 12 Ash 20 - N 56½ E. 54
BK. C. J. 100.
Cen. Sec. by agreement on Gregg's cor.
st 8 X 10 Beech 16 - N 77 W 62½
Oak 24 - N. 63 E. 64
½ mi. on W. Relocated from stump of old wit. trees st. 8 X 10 W. Oak 36 - N 26½ E 94
Do 24 - N 72½ W 120
Cen. N. SW¼ st. 14 X 20 Beech 18 - S 51½ W 99
Elm 4 S. 70½ E. 7½
Cor. 60 Rds. S of Cen. N of SW¼
st. 14 X 16. B. Walnut 24 - S 98¾ W 27½
Buckeye 10 - S. 25 E. 20
Cor. 60 R. S of W½ mi. on sec line
st. 8 X 14 Hickory 14 - N 80 W 48
S. Oak — S 57 E. 95
Cen. S. SE. Huff's corner nearly
st. 16 X 20 Ash 18 - N 56¾ E. 55¾
W. Elm 30 N 31½ E. 114
Cen. N of said SE¼ Gregg's corner, and one new wit.
st. 6 X 8 - Hackberry 12 - S 86½ E. 41
Cor. on S. between Sec. 33 & 34 Relocated from stumps of old witness trees.
st. 16 X 24 Beech 14 - S 26 W 28
S. Oak 36 - N 64½ W 26.

C. Roger, Surveyor BK. C. J. 174.

89 Rds. N. of Cen. of Sec.
st. 29x29x31 Cherry 6 - S20½W 58

29 rds. N of Cen. S. SW¼ Hickory 16 - S. 38 E. 108

89 rds N of Cen. S. SW¼ Ash - S22E. 29½
Thence E. 44 R. st. 12x15 B. Walnut S13W 277

44 Rds. E. from Cen. N of SW¼
st. 12x18

For plat see p. 244

1. Cent. W. SW¼	st. 8X10X16	Stone	East	25
		Do	West	27
2. Cent. S. SW¼	st. 8X10X16			
3. Cent. S. of Cent.	" 3X12X18			
4. Cent ¼ of SW¼	" 8X10X15	Stone	South	30
		Do	North	30
A.	st. 22X9X8	Stone 9X5X12	West	23
B.	" 4X8X14	Stone	West	25
C.	" 8X10X8	Stone	East	25
D.	" 12X12	Stone	South	25
E.	" 10X10X12	G. Ash 20	N65½W	53½
F.	" 8X10X16	B. Walnut 12 -	S20 3/4 E.	20
G.	" 7X8X13	Stone	North	25
H.	" 8X8X16	Stone	South	25
I.	" 12X13X8	Stone	West	25
J.	" 12X10X16	Stone	West	25
K.	" 15X15X17	Do		25
L.	" 8X10X14	B. Walnut 15	S. 10 3/4 E.	38
		Stone	North	25

W. F. Franklin, S. A. Co.

P. S. Corner 8.35 lks. East of Cor. Sec. 2 & 3 - 16 - 1E.
st. 5X5X11 W. Cherry 8 - 360 W 42½

See Sec 2 - 16 - 1E. for balance of Partition.

Plat of Sec. 35 Tp. 17 N., R. 1 East

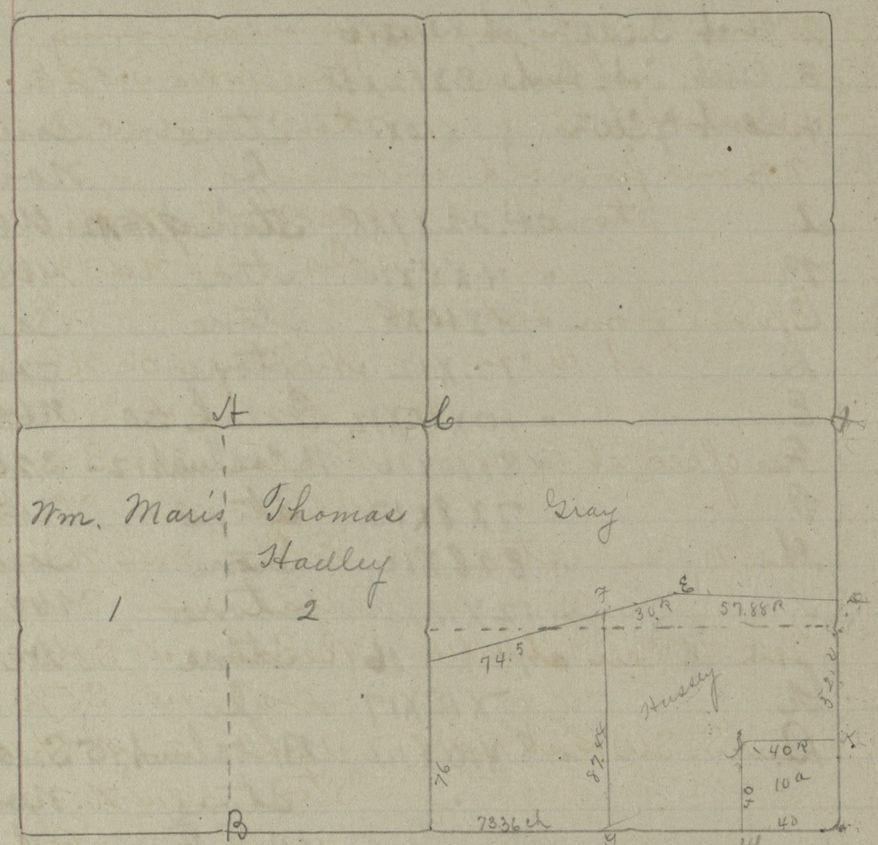

Wm. Maris. No 1. a. Beech 18- N 1½ W 15
Do 16- S. 35 W 36
B. Beech 14 S. 32 E. 4
Do 14 N. 7 W 20

Thomas Hadley. No 2. C. Beech 8- N 22 W 3
W. Oak 18- S 40 E. 19
BK. B. J. 296.

Wm. Hopkins 48½ a. out of NW¼ of Sec. 35 as follows: Beg. at NW cor of said ¼ Thence S. 80 poles — a good st. in the road. Thence E. with sec. bearing 97 Poles. S.E. cor. same 12 in. Round Beech 12- N 38 E. 32
Hickory 20- S 50 W 35½
Thence N with sec. bearing 80 poles to the sec. line. N E cor. st 15x12 Hickory 24 N 13½ E. 14½
Beech 18 S. 57 E. 29
BK. C. J. 96.

S E cor. st. Ash 16- S 21 E. 11
B. Oak 8 S. 38½ W 52

S ½ mi. rel. by running & measuring.
st. 20 x 26. Stone 12x14 S. 52 E. 39
Sec. Cor on S. Stone N 85 W 116
N ½ mi. from old witness
stone Beech 18- N 3½ E. 32¾
Do 12- N 43¾ W 10

E ½ mi. from old wit.
st. 16 x 24 Hickory 20- N 72 E. 35
Do 24 S 67 W 62½
Cen of Sec. st. 8x12 Poplar 36- S. 6½ W 24
W. Oak 20- S 82 E. 27½
Cen. N. Cen. stone Elm 24- N 27 E. 28
S. Ash 14 S 1 W 8
Cen. W Cen st 14x16 Beech 24 S 82 W 15
Do 14 S 5½ E. 26½
Cen. S. SW¼ st. 14x18 Ash 2- N 8½ W 31¾
Stone 12x14 N. 39 E. 41
BK. C. J. 218.

4. B. Oak 10- S 16½ W 35
J. Oak stump 40- S 40½ W 116
K Dogwood 4- S 60 W 18
Q 924 N S E Cor. Beech 10- S. 34 W 39
F. & J. Stones promised.

Plat of Sec. 36 - Tp. 17 North, Range 1 East.



n ½ mi. relocated from old witnesses.

	st. 16x8 Beech 14 S 51½ E.	65¾
	B. Oak 10 - E on line	98¼
Cen. of Sec.	st. 16x24 W. Oak stump 50 - N 60½ W	101¼
	Stone — N 46 E.	42¾
Cen. N. Cen.	st. 16x20 stone 10"x8" S 87 W	31¾
NW cor from old wits.		
	st. 8x12 W. Oak 50 - N 44¼ W	71½
	Poplar 30 - S. 58¾ E.	40
Cen. W Cen.	stone B. Oak 6. S 66¾ E.	34
	Do 8 - N 30½ E.	31
Cen. N. NW¼	st. 12x16 B. Oak 40 S 65 E.	97
	Elm 50 N 26 W	10
Cen. W NW¼	st 10x12 Elm 16 S. 35 E.	13
	B. Oak 4 - N 67½ W	12½
E ½ mi.	st 16x16 R. Oak 14 - N 8¾ E.	87¼

Cor. 20 lds. W of Cen.	Large st. N side.	—
Cor. 7¼ lds. S of Cen.		
N of Cen.	st. 12x16 Stone - S. 51 E.	29¾
	Do 12x16 N 44½ E.	33
NE Cor. Sec.	st 8x12 Beech 12 - N 5 E.	47
	Do 2 - S 78 W	17
	56 W	38¼
	N. 19¾ W	25¼
	N. 9½ E.	94
	N. 44 E.	138
	Oak. 16 S. 18½ W	10
	Do 14 - S. 75 W	10
7¼ lds. S of Cen. of		
NE¼	st. 12x20 W. Oak 35 - N 39 E.	136
	Poplar 40 S. 75½ E.	148½
Cen. E. SE¼	st 8x12 Hickory 12 - N 13½ W	77½
	Ash 16 - S. 2 E.	51
Cor. 20 lds. W of Cen.		
of SW¼	st. 12x16 Hickory 12 - N 24¾ E.	74½
	B. Oak 20 - S 7½ W	41½

BK. C. f. 218



1.	S. Ash 4 - N 61 E.	30½
	Pin Oak 5 - S 38½ E.	35
2.	S. Beech 15 - S 42½ E.	15½
	Hickory 20 - N 32½ E.	38
3.	Lynn 18 - S 51½ W	22
	Poplar 41 N 7 E.	71

BK. C. f. 247.

77 a. off the S ½ of NE¼. Divided between Quinn & Worrell as cleared land for occupancy 8 a. of Timber in NE. cor + 3½ a. off the W 40!

Cen. SE. ¼ sec 36.

st. 10x15x18 B. Walnut 6 - S. 45 W 47

Kinney et al. a survey for.

Cen S. of SW¼

st. 6x16x18	Stone	South	15 Ft.
	Do	North	15 "
	Beech	N 47 E.	22 "
Cen. of SW¼ st. 8x14x22	St.	West	15 "
	Do	North	10 "

J. W. Trotter, H. Co. Sur. 1898

Sec. 30-17-1E Dower & Partition Sec. 29-17-1E



Plat of H. B. Garner Estate,
Joseph Tolles,
Alex A Surber, } Com.
J. W. Trotter
Mch. 19-1902

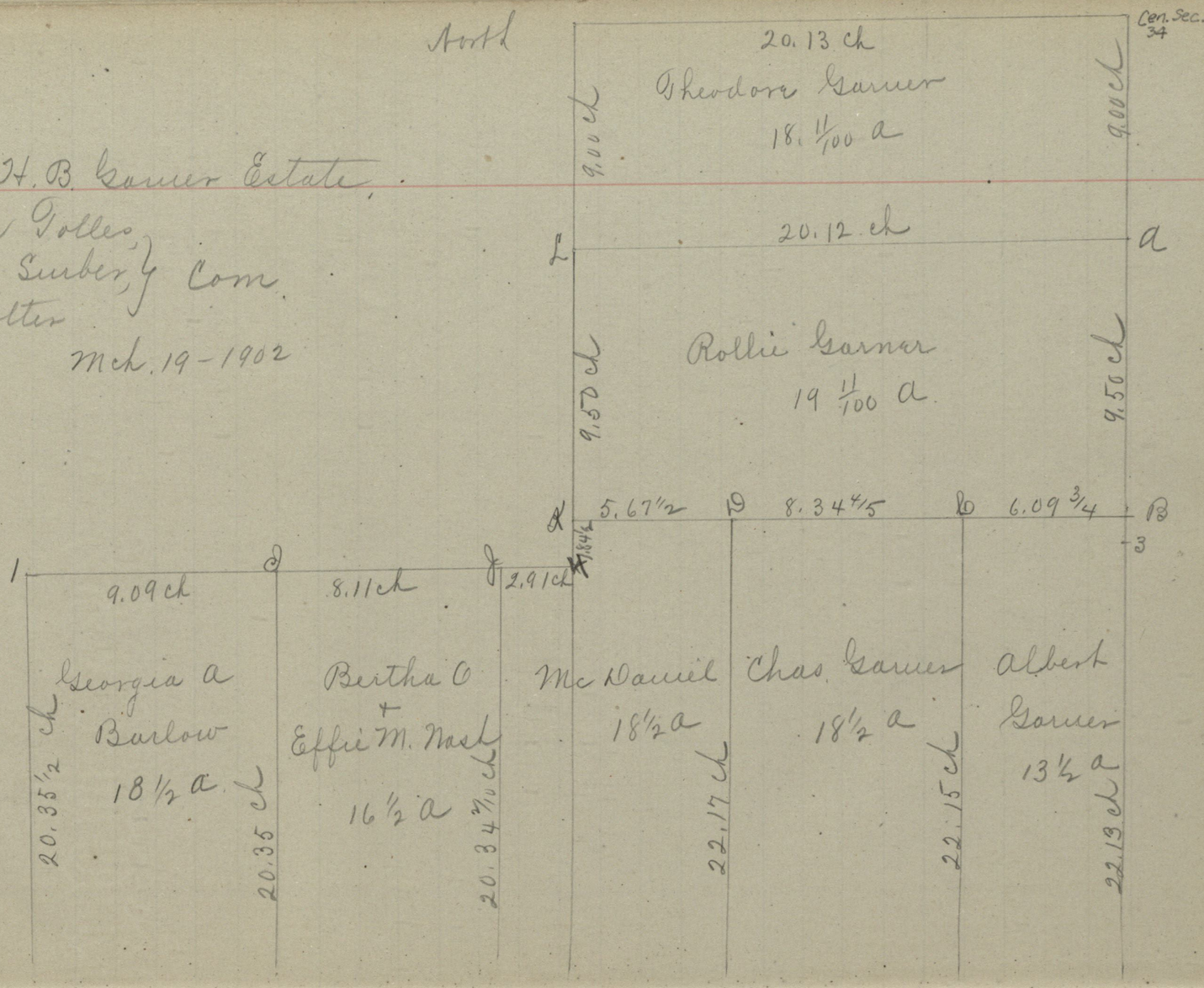




PROGRESS
Trade Mark