PLAT BOOK

PLAINFIELD

HENDRICKS COUNTY

SECTION _____ SECTION..... TOWNSHIP..... RANGE..... HENDRICKS COUNTY, INDIANA 19.....

Audito... Assessor's Plat-Book for INDEX- PLAINFIELD- BOOK 1 .....Township

NAME	NAMES OF OWNERS	DATE	DESCRIPTION	PAGE	ACRES	Value of Lands	Value of Improvements	Value of Lands and Improvements	Parcel Number	PERMANENT PARCEL NUMBER Key Number on Plat	PAGE
						SECTION					
	el Town Block 1			1		NW 1/4 35-15-1E					53
	el Town Block 2			2	SE4	SW 1/4 26-15-1E					54 & 54A
	el Town Block 3			3		NE 1/4 34-15-1E		Also N½ 4			55
	el Town Block 7			4		PT SE 1/4 27-15-1E					56
	el Town Block 8			5		Harvey's Addition					57
	el Town Block 5			6		Morrell Heights Addition					58
	el Town Block 4			7		French's Addition					59
	el Town Block 6			8		Gebis & Stoner's Addition					60
Ellis	Addition			9&10		Bauer's Addition					61
Jones	Addition			11		Morrell Heights 2nd Addition					62
Worth's	Addition			12&13		Gibbs 1st Addition					63
Stevens	Addition			14		Master's 1st Addition					64
Tomlinson's	Addition			15, 16, 17		Dawn's 1st Addition					65
	Pickett's Addition Block	6		18		A. L. Price Addition					66
	Pickett's Addition Block	3		19		Spelton's 1st Addition					67
Duffy &	Pickett's Addition Block	4&5		20		Dawn's 2nd Addition					68
Duffy &	Pickett's Addition Block	2		21		Nester's Addition					69
Duffy &	Pickett's Addition Block	1		22		Goss & Goodman Addition					70
Duffy &	Beagan's Addition			23		Spelton's 2nd Addition					71
Moore &	Addition Block	647		24		Osborn's Addition					72
Duffy's	Addition Block	548		25		Pike Brothers 2nd Addition					73
Duffy's	Addition Block	9		26		Brentwood Heights Part 1					74
Duffy's	Addition Block	1&2		27		Brentwood Heights Part 2					75
Duffy's	Addition Block	3&4		28		Spelton's 3rd Addition					76
Duffy's	3rd Addition Block	2		29		Brentwood Heights Part 3					77
Duffy's	3rd Addition Block	1		30		Brentwood Heights Part 4					78
Duffy's	3rd Addition Block	20		31		Spelton's 4th Addition					79
Carter's	3rd Addition Block	21		32		Brentwood Heights Part 5					80
Carter's	2nd Addition Block	18		33		Pike Brothers 3rd Addition					81
Carter's	2nd Addition Block	19		34							
Carter's	2nd Addition Block	17		35							
Carter's	2th Addition Block	19		36							
Carters	1st Addition Block	17		37							
Carters	North Addition			38							
Carters	South Addition			39							
Carters	Others Addition			40							
Ely	Bro Addition			41							
Barlow's	1st Addition			42							
Crawfords	others Addition			43, 44, 45							
Pike	Bro Addition Block	12 & 13		46							
Hayden's	Riley & Sluder Addition Block	9&10		47							
Holton,	Riley & Sluder Addition Block	11		48							
Holton,	Ivy Addition Block	1&2		49							
Hornaday	& Hornaday Addition			50							
Prathers	Addition										
Gallard's	Addition			51							
Laurence				52							

CRYSTAL BAY SEC 5	172
ANDICO INDUSTRIAL PARK AMENDED	173
BROOKSHIRE SEC ONE	174
HADLEY ACRESADD TO THE TOWN OF PLFD SECOND AMENDED	175
HARDIN'S CREEKSIDE ESTATES SEC ONE	176
CRYSTAL BAY SEC 6	177
BROOKSHIRE SEC 5	178
CRYSTAL BAY SEC 7	179
HARDIN'S CREEKSIDE ESTATES SEC 2	180
BROOKSHIRE SEC 4	181
MINOR PLAT #159	182
HARDIN'S CREEKSIDE EST SEC 3	183
SE 1/4 25-15-1E	184
CRYSTAL BAY SEC 8	185
SE ¼ 2-14-1E	186
CEDAR GLEN SUB	187
CRYSTAL BAY SEC 9	188
HARDIN'S CREEKSIDE ESTATES SEC 4	189
OCIE COFFMAN ADDITION	190
BROOKSHIRE SEC 3	191
CRYSTAL BAY II SEC 1	192
PARKSIDE SUB	193
CRYSTAL BAY SEC 10	194
CROSSBRIDGE AT CRYSTAL BAY	195
HARDIN'S CREEKSIDE ESTATES SEC 5	196
TO BE KEN SCOTT ADD	197
HARDIN'S CREEKSIDE ESTATES SEC 6	198
CEDAR TRACE SEC 1	199
CEDAR TRACE SEC 2	200
CRYSTAL BAY II SEC 2	201
BROOKSHIRE SEC II	202

SECTION..... TOWNSHIP..... RANGE..... HENDRICKS COUNTY, INDIANA, 19.....

Assessor's Plat-Book for..... Township

Number on Plat	NAMES OF OWNERS	DATE Page	DESCRIPTION	ACRES	Value of Lands	Value of Improvements	Value of Lands and Improvements	
	Original Town Block 1	1	NW 1/4 35-15-1E	53	Broadmoor Manor Add. 1st. Sec. Part "C"			99
	Original Town Block 2	2	SW 1/4 26-15-1E	54+54A	Frank Russell's Addition			100
	Original Town Block 3	3	NE 1/4 34-15-1E & NW 1/4 34-15-1E	55	Sunny Summit Sub. 2nd. Section			101
	Original Town Block 7	4	PT SE 1/4 27-15-1E	56	Rolling Meadows Sub. 4th. Section			102
	Original Town Block 8	5	Harvey's Addition	57	Hillcrest Add. 2nd. Sect. Part 1			103
	Original Town Block 5	6	Morrill Heights Addition	58	NW 1/4 36-15-1E			104
	Original Town Block 4	7	French's Addition	59	SW 1/4 36-15-1E			104A
	Original Town Block 6	8	Gibbs & Stoner's Addition	60	Walton Subdivision			105
	Ellis Addition	9+10	Bauer's addition	61	Westerleigh Heights Addition			106
	Jones Addition	11	Morrell Heights 2nd. Addn.	62	Rolling Meadows 5th. Section			107
	Worth's Addition	12+13	Gibbs Addition 1st	63	Sunny Summit Sub. 3rd. Section			108
	Shaw's Addition	14	Master's 1st. Addition	64	Sunny Summit Sub. 4th. Section			109
	Tomlinson's Addition	15,16,17	Daum's 1st. Addition	65	Hillcrest Add. 2nd. Sec. Part 2			110
	Duffy & Pickett's Addition Block 6	18	H. L. Price Addition	66	Rolling Meadows 6th. Section			111
	Duffy & Pickett's Addition Block 3	19	Skelton's 1st. Addition	67	Rolling Meadows 7th Section			112
	Duffy & Pickett's Addition Block 4+5	20	Daum's 2nd. Addition	68	Clark's Creek Addition			113
	Duffy & Pickett's Addition Block 2	21	Nester's Addition	69	Hillcrest Add. 3rd Sect. Part 1			114
	Duffy & Pickett's Addition Block 1	22	Cass & Goodman Addition	70	Hillcrest Add. 3rd. Sect. Part 2			115
	Moore & Reagan's Addition	23	Skelton's 2nd. Addition	71	Hillcrest Add. 3rd. Sect. Part 3			116
	Duffy's Addition Block 6+7	24	Osborn's Addition	72	St. Luke's 2nd. Addition			117
	Duffy's Addition Block 5+8	25	Pike Brothers 2nd. Addition	73	Rolling Meadows 8th. Section			118
	Duffy's Addition Block 9	26	Brentwood Heights Part 1	74	Daum's Resubdivision			119
	Duffy's Addition Block 1+2	27	Brentwood Heights Part 2	75	Sunny Summit Sub. 5th. Section			120
	Duffy's Addition Block 3+4	28	Skelton's 3rd. Addition	76	Jordan's 1st. Addition			121
	Duffy's 3rd Addition Block 2	29	Brentwood Heights Part 3	77	Rolling Meadows 9th. Section			122
	Duffy's 3rd Addition Block 1	30	Brentwood Heights Part 4	78	Daum's Resubdivision			123
	Carter's 3rd Addition Block 20	31	Skelton's 4th. Addition	79	Andrews & Stockton Addition			124
	Carter's 3rd Addition Block 21	32	Brentwood Heights Part 5	80	Tidler's 1st. Addition			125
	Carter's 2nd Addition Block 18	33	Pike Brothers 3rd. Addition	81	Seneca Subdivision			126
	Carter's 2nd Addition Block 19	34	St. Luke's Addition	82	Rolling Meadows 10th. Section			127
	Carter's 2nd Addition Block 17	35	Bartley's Subdivision	83	Mel Rae Centre			128
	Carter's 4th Addition Block 19	36	John A. Hicks 1st. Addition	84	Hillcrest Addition 4th. Section			129
	Carter's 1st Addition Block 17	37	SW 1/4 35-15-1E	85	Rolling Meadows 11th. Section			130
	Carter's South Addition	38	NE 1/4 35-15-1E	86	Rolling Meadows 12th. Section			131
	Carter's South Addition	39	PT E 1/2 SE 1/4 26-15-1E	87	Sunny Summit Sub. 6th. Section			132
	Bly Brother's Addition	40	Pike Brother's 3 add 2 nd. Sec.	88	Rolling Meadows 13th. Section			133
	Barlow's Addition	41	W 1/2 25-15-1E	89	SW 1/4 25-15-1E			134
	Crawford's Addition	42	SE 1/4 35-15-1E	90	Plainfield Heights S. E. Section 1			135
	Pike Brothers Addition	43,44,45	Rolling Meadows Sub. Sec. 1	91	NE 1/4 2-14-1E			136
	Hayden's Addition Blocks 12+13	46	North Park Addition	92	NW 1/4 2-14-1E			137A
	Holton, Wiley & Sluder Add. Block 9+10	47	Sunny Summit Sub. 1st Sect	93	1st. Eldenwood Subdivision			138
	Holton, Wiley & Sluder Add. Block 11	48	Rolling Meadows Sub. 2nd Sect	94	2nd. Eldenwood Subdivision			139
	Harnaday Add. Block 1+2	49	Hillcrest Addition 1st. Sect.	95	Hardin's Eldenwood Sub. Sect. 2			140
	Prather & Harnaday Addition	50	Broadmoor Manor Add. 1st. Sect. Part "A"	96	Eldenwood Subdivision Sect. 3			141
	Ballard's Addition	51	Rolling Meadows Sub. 3rd. Sect.	97	Eldenwood Subdivision Sect. 5			142
	Lawrence's Addition	52	Broadmoor Manor Add. 1st Sect. Part "B"	98	Del Aire Estates Subdivision			143

SECTION..... TOWNSHIP..... RANGE..... HENDRICKS COUNTY, INDIANA, 19.....

Assessor's Plat-Book for..... Township

Number on Plat	NAMES OF OWNERS	DATE	DESCRIPTION	ACRES	Value of Lands	Value of Improvements	Value of Lands and Improvements
	NW¼ 1-14-1E	143	Cryptal Bay Section 9	188			
	Miller Mack Subdivision	144	Hardin's Creekside Est. Sect. 4	189			
	W. E. Miller Subdivision	145	Rice Hoffman Addn to Town of Plfd.	190			
	Cragwood	146	Brookshire Section 3	191			
	Plainfield Heights S. E. Sec. 2 Part 1	147	Cryptal Bay II Section 1	192			
	Plainfield Heights S. E. Sec. 2 Part 2	148	Parkside Subdivision	193			
	Sunny Summit Sub. 7th. Section	149	Cryptal Bay Section 10	194			
	Valley View Subdivision	150	Crossbridge at Cryptal Bay	195			
	Hilcrest Addition Section 5	151	Hardin's Creekside Est. Sect. 5	196			
	Pierce's Pinehill Estates	152	Ken Scott Addition	197			
	NE¼ 25-15-1E	153	Hardin's Creekside Est. Sect. 6	198			
	Walnut Hill Section 1	154	Cedar Trace Sect. 1	199			
	Walnut Hill Section 2	155	Cedar Trace Sect. 2	200			
	Walnut Hill Section 3	156	Cryptal Bay II Sect. 2	201			
	Walnut Hill Section 4	157	Brookshire Sect. 2	202			
	Walnut Hill Section 6	158	Parkside Subd. Sect. 2	203			
	Walnut Hill Section 7	159					
	Walnut Hill Section 8	160					
	Walnut Hill Section 5	161					
	Woodland Estates Section 2	162					
	Seneff Court	163					
	Woodhaven	164					
	SW¼ 2-14-1E	165					
	Woodland Estates Sect. 1	166					
	Cryptal Bay Section 1	167					
	Cryptal Bay Section 2	168					
	Cryptal Bay Section 3	169					
	NW¼ 26-15-1E	170					
	Cryptal Bay Section 4	171					
	Cryptal Bay Section 5	172					
	Andico Industrial Park	173					
	Brookshire Section 1	174					
	Hadley Acres 1st Add to Town of Plainfield	175					
	Hardin's Creekside Estates Section 1	176					
	Cryptal Bay Section 6	177					
	Brookshire Section 5	178					
	Cryptal Bay Section 7	179					
	Hardin's Creekside Estates Section 2	180					
	Brookshire Section 4	181					
	Minor Plat #159	182					
	Hardin's Creekside Estates Section 3	183					
	SE¼ 25-15-1E	184					
	Cryptal Bay Section 8	185					
	SE¼ 2-14-1E	186					
	Cedar Glen Subdivision	187					

SECTION.....TOWNSHIP.....RANGE.....HENDRICKS COUNTY, INDIANA, 19.....

Assessor's Plat-Book for ...ORIGINAL TOWN- PLAINFIELD.....Township

Key Number on Plat	Parcel Number	NAMES OF OWNERS	DATE	DESCRIPTION	ACRES	Value of Lands	Value of Improvements	Value of Lands and Improvements
1-1	210-0010-0005-5	KELLY, HUBERT W. & BARBARA	5/6/61 WD	PT LOT 3 BLOCK 1		580	2600	3180
1-2	210-0010-0011-4	SNODGRASS, ~~CHARLES L.~~ & WILMA H&W	7-22-88 AFF ~~12/5/73 EXE D~~	PT LOT 3		3900	11590	15490
1-9				PT LOT 4				
1-9-01				PT LOT 4				
1-3	210-0010-0016-7	SNODGRASS, ~~CHARLES L.~~ & WILMA H&W	7-22-88 AFF ~~12/5/73 EXE D~~	PT LOT 2		340		340
1-5				PT LOT 1				
1-4	210-0010-0021-1	FERGUSON, HARRY W. & MARY L.	6/16/69 WD	PT LOT 1		530	2850	3380
1-6				PT LOT 2				
1-7	210-0010-0026-4	Smith, Charles F. & Margaretha J. H+W ~~SHEPHERD, HERBERT & Ruth~~	12/19/84 WD ~~12/1/71 WD~~	PT LOT 7		3160	7530	10690
1-8-01		Smith, Charles F. & Margaretha J. H+W	12/19/84 WD	PT LOT 8				
1-8	210-0010-0031-9	Ferguson, Harry Wayne & Mary Louise ~~SMITH, RICHARD & MAY E.~~	7/26/84 WD ~~8-11-80 Surv/Aff~~	PT LOT 8		400	1430	1830
1-8-02	210-0010-0036-1	HARDIN, ~~EMMETT R. &~~ BETTY R.	5/25/82 Aff.	PT LOT 8		1790	15000	16790
1-10	210-0010-0041-6	MANERS, ROY L. & WANDA L.	3/17/71 CORP WD	LOT 5		3320	11680	15000
1-11				PT LOT 6				
~~1-11-01~~	~~210-0010-0046-9~~	BRINER, HARRY RAYMOND (LIFE ESTATE) SHIELDS, ELIZABETH M. UND ½ INT. FREEMAN, MARTHA B. UND. ½ INT (Schieds Donald W.)	~~11/12/71 FI DEC~~ ~~2/25/87 EXEC. DEED~~	~~PT LOT 6~~		~~1440~~	—	~~1440~~
1-11-01	Sec 1:	Shields, Donald W.	2/25/87 Exe Deed	Pt Lot 6		1440		1440

ORIGINAL TOWN



2

SECTION.....TOWNSHIP.....RANGE.....HENDRICKS COUNTY, INDIANA, 19.....

Assessor's Plat-Book for ...ORIGINAL TOWN PLAINFIELD BLOCK 2.....Township

Key Number on Plat	Parcel Number	NAMES OF OWNERS	DATE	DESCRIPTION	ACRES	Value of Lands	Value of Improvements	Value of Lands and Improvements
2-1	210-0010-0051-3	Culver, William L. & Patricia S. (H&W) ~~UNGER, DALE E. & JOANNE H&W~~	7/18/83 WD ~~8/1/78 SH D~~	PT LOT 2		1730	370	2100
~~2-2~~	~~210-0010-0056-6~~	~~UNGER, DALE & JOANNE H&W~~	~~8/1/78 SH D~~	~~PT LOT 2~~		~~2670~~	~~530~~	~~3200~~
~~2-17~~				~~LOT 1~~				
2-4	210-0010-0061-0	EAGLE LODGE OF PLAINFIELD, INDIANA NO. 3207	2/27/70 WD	PT LOT 5 &PT LOT 6 (Tax Exempt)		1440	13170	14610
2-3				PT LOT 5				
2-5	210-0010-0066-3	HINSHAW, ROBERT & BETTY H&W	4/5/74 WD	PT LOT 6		2760	6370	9130
2-6				PT LOT 6				
2-7	210-0010-0071-8	Coy, William H. & Eggers, Samuel M. ~~COY & EGGERS REALTY INC. AN INDIANA CORP.~~ Tenants in Common	10/18/85 CWD ~~5/10/77 WD~~	PT LOT 7		1050	4930	5980
2-8	210-0010-0076-0	Coy, William H. & Eggers, Samuel M. ~~EDGERTON, EDWARD~~ as Tenants in Common	10/18/85 CWD ~~5/10/77~~	PT LOT 7		1050	6330	7380
2-9	210-0010-0081-5	TAYLOR, JOHN ROBERT & JEAN H&W	6/29/73 WD	PT LOT 7		890	2770	3660
~~2-10~~	~~210-0010-0086-8~~	~~UNGER, DALE E. & JOANNE H&W~~	~~8/1/78 SH D~~	~~PT LOT 7~~		~~950~~	~~9630~~	~~10,580~~
~~2-11~~				~~PT LOT 8~~				
2-12	210-0010-0091-2	HARDIN, CHARLES D. & MARY E.	7/12/71 TRUS D	PT LOT 8		2370	13,250	15,620
2-13	210-0010-0096-5	STRAFFORD, WILLIAM C. & CAROLYN A.	10/17/67 WD	PT LOT 5		840	5070	5910
2-14	210-0010-0101-2	STRAFFOTD, WILLIAM C. & CAROLYN A H&W	5/1/78 WD	LOT 5		840	3700	4540
~~2-15~~	~~210-0010-0106-5~~	~~BRINER, HARRY RAYMOND(LIFE ESTATE) SHIELDS, ELIZABETH FREEMAN, MARTHA B 11/12/71 FIDEC BOTH UNDIV ½ INTEREST~~		~~LOT 5 PT~~		~~840~~	~~4370~~	~~5210~~
		~~Schields, Donald W.~~	~~2/25/87 EXEC. DEED~~					
2-16	210-0010-0112-4	SKROW, E. DEAN, AN UNMARRIED ADULT	10/24/72 WD	LOT 3		770	7330	8100
2-18		TRUSTEES OF THE TOWN OF PLAINFIELD	8/2/66 WD	LOT 4		Non-Taxable		
~~2-19~~	~~210-0010-0117-7~~	~~Albertson, John W. & Irma L. Albertson & John P. Albertson & Deborah Y. Albertson~~ ~~MODESITT, FLOY~~	~~11/22/83 WD~~	~~PT LOT 6~~		~~840~~	~~2670~~	~~3510~~
2-2	Sec 1	Culver, William L. & Patricia S. H&W	7/18/83 WD.	Pt Lot 2		2670	530	3200
2-17		Culver, William L. & Patricia S. H&W	7/18/83 WD.	Lot 1				
2-10	Sec 1	Culver, William L. & Patricia S. H&W	7/18/83 WD.	Pt Lot 7		950	9630	10580
2-11		Culver, William L. & Patricia S. H&W	7/18/83 WD.	Pt Lot 8				
2-19	Sec 1	Keppel, Keith	10/28/86 wd	Pt Lot 6		840	2670	3510
2-15	Sec 1	Shields, Donald W. & Martha Bernice Freeman	2/25/87 Exec deed	Pt Lot 5		840	4370	5210

ORIGINAL TOWN

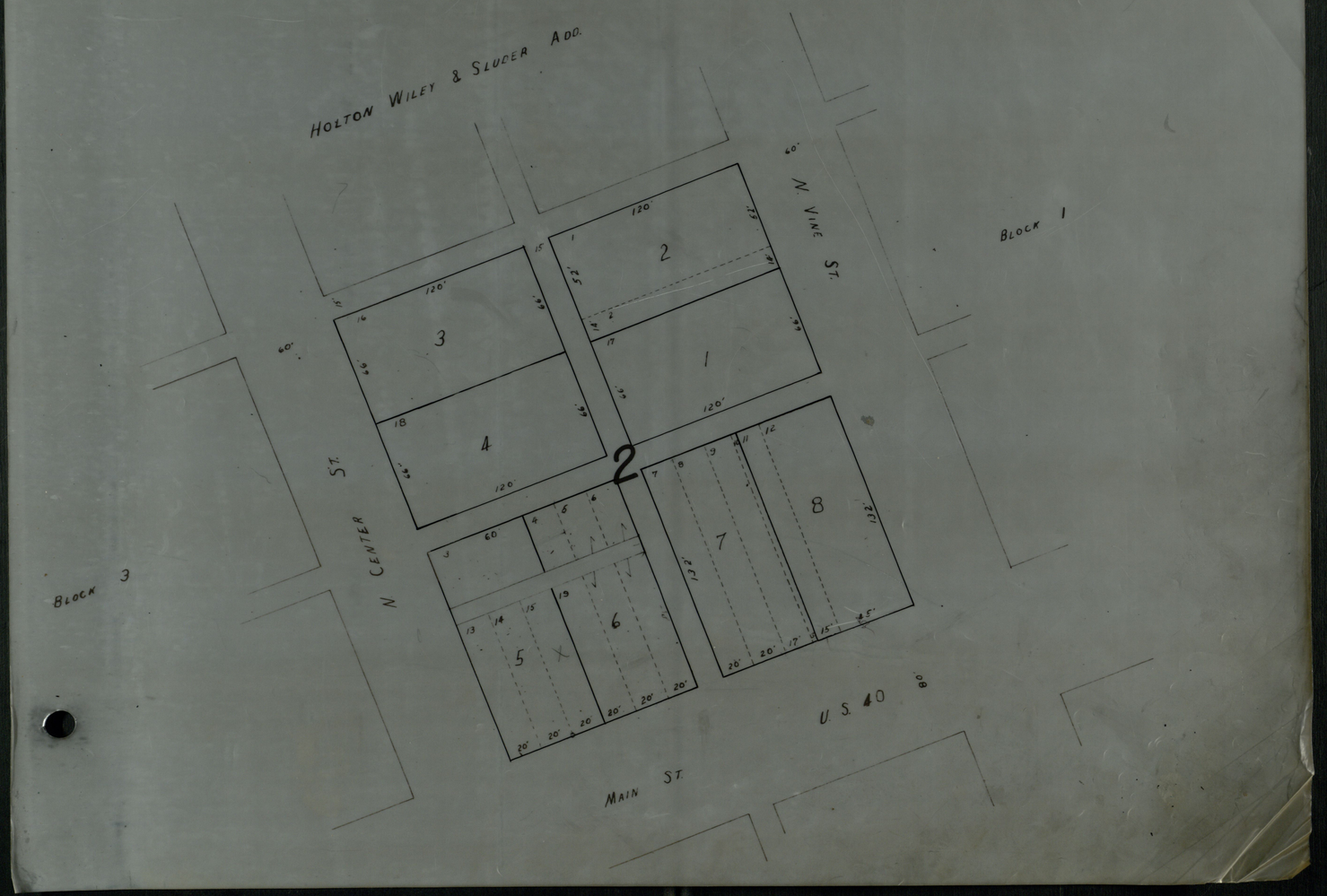

3

SECTION.....TOWNSHIP.....RANGE.....HENDRICKS COUNTY, INDIANA, 19.....

Assessor's Plat-Book for ORIGINAL TOWN - PLAINFIELD BLOCK 3 .....Township

Key Number on Plat	Parcel Number	NAMES OF OWNERS	DATE	DESCRIPTION	ACRES	Value of Lands	Value of Improvements	Value of Lands and Improvements
~~3-1~~	210-0010-0122-1	~~DAUM INVESTMENT CORPORATION~~	1/23/67 WD	~~W PT LOT 7~~		~~2030~~	~~8200~~	~~10,830~~
3-1		Board of Trustees of the Town of Plfd., In., The	4/5/83 Corp WD.	W PT LOT 7		NON-TAXABLE		
3-2		BOARD OF TRUSTEES, OF THE TOWN OF PLAINFIELD, IN.	7/27/65 WD	E END LOT 7		Non-Taxable		
3-3				LOT 8				
3-4	210-0010-0127-4	WIDMOYER, RODNEY, A & CAROL A H&W	1/24/74 WD	LOT 1		3300	6,290	9,590
3-5	210-0010-0132-9	WINSTED, MAE	6/22/66 AFF	LOT 2		990	4830	5820
3-6	210-0010-0137-1	ROCK, EUGENE M. & PATRICIA A. H&W	1/4/74 WD	LOT 3		770	6430	7200
~~3-7~~	~~210-0010-0142-6~~	~~PARKER, CLAUDE E. Hannah~~	~~11/4/82 Sh Dec.~~ 12/11/78 SURV AFF	~~LOT 4~~		~~770~~	~~3000~~	~~3770~~
3-7	Sec 1	Town of Plainfield ~~Shidler, Melvin B & Sharon S. H&W~~	6/30/88 wd	Lot 4		770	3000	3770
~~3-8~~	~~210-0010-0147-9~~	~~CUMMINS, CLARENCE E. & LENA H&W~~	~~3/12/73 SP WD 11/26/84 WD~~	~~LOT 5~~		~~6950~~	~~6630~~	~~13580~~
~~3-9~~		~~Shidler, Melvin B & Sharon S. H&W~~	~~11/26/84 WD~~	~~LOT 6~~				
3-8	Sec 1	Town of Plainfield, An Ind. Municipal Corp.	12/5/86 wd	Lot 5		6950	6630	13,580
3-9	Sec 1	Town of Plainfield An Ind Municipal Corp.	12/5/86 wd	Lot 6				

ORIGINAL TOWN

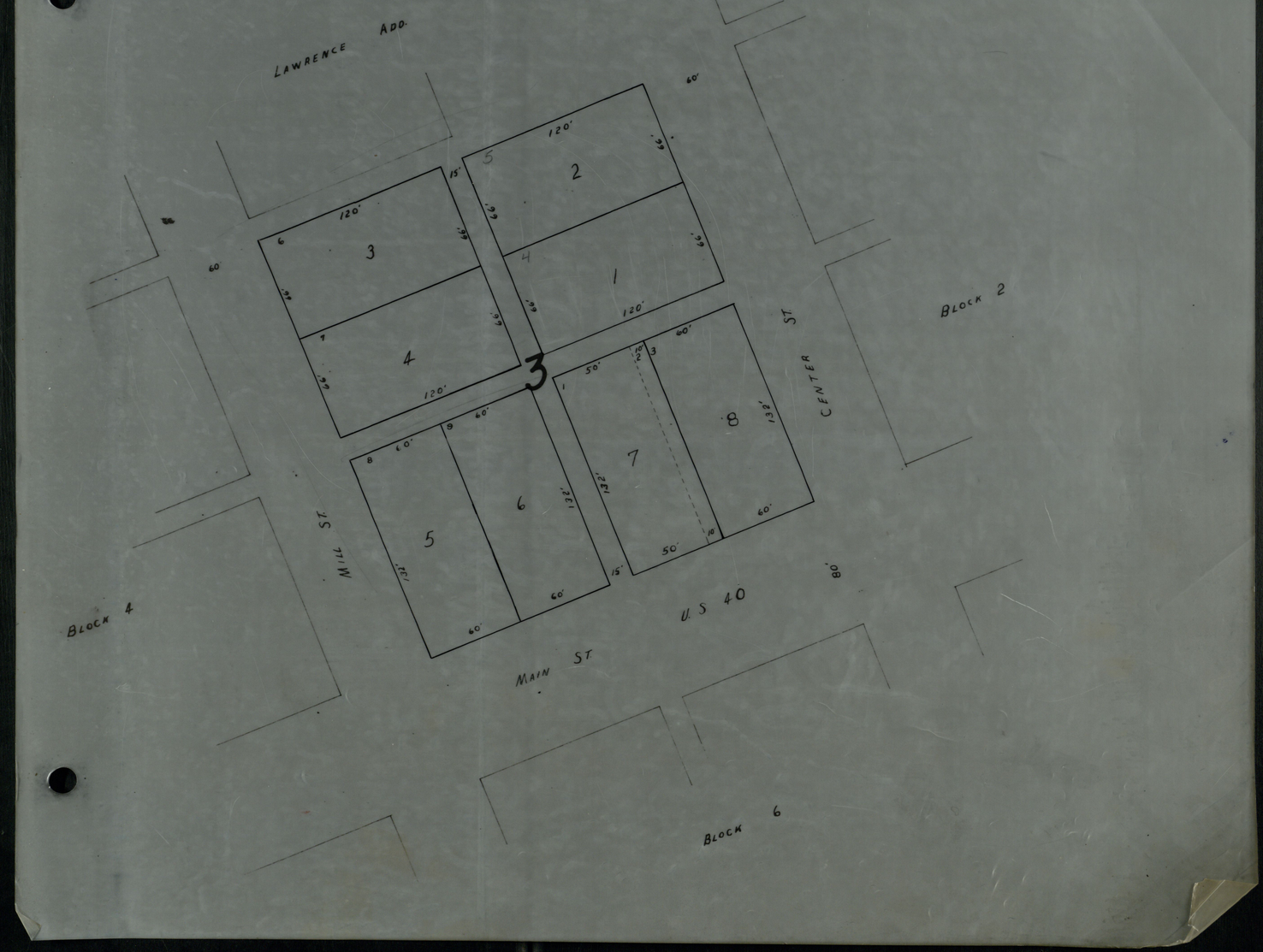

4

SECTION.....TOWNSHIP.....RANGE.....HENDRICKS COUNTY, INDIANA, 19.....

Assessor's Plat-Book for ORIGINAL TOWN - PLAINFIELD - BLOCK 7 .....Township

Key Number on Plat	Parcel Number	NAMES OF OWNERS	DATE	DESCRIPTION	ACRES	Value of Lands	Value of Improvements	Value of Lands and Improvements
4-2	210-0010-0152-3	PLAINFIELD LODGE F.&A.M. NO. 653		PT LOT 4 (Tax Exempt)		2660	32930	35590
4-3	210-0010-0157-6	~~NIHISER, CLYDE & BETTY JANE H&W~~ Bank One, Plfld	~~6/14/72 WD~~ 8/10/88 Trustee's Deed	PT LOT 4		2090	13630	15720
4-4		Bank One, Plainfield	8/10/88 Trustee's Deed	PT LOT4				
4-5		Bank One, Plainfield	8/10/88 Trustee's Deed	~~PT LOT 3~~				
~~4-6~~	~~210-0010-0162-0~~	~~First American National Bank~~ ~~PLAINFIELD LODGE K.OF P.~~	~~1-10-83 WD~~	~~PT LOT 3~~		~~2440~~	~~13010~~	~~15120~~
4-6	See 1	Bank One Financial Services	4/3/87 Cert. of Amendment	Pt Lot 3		2110	13010	15120
4-7	210-0010-0167-3	THE FIRST NATIONAL BANK & TRUST CO. OF PLAINFIELD	7/10/70 CORPWD	PT LOT 2		4670	41770	46440
4-12				PT LOT 2				
4-8				PT LOT 2				
4-9			7/22/64	PT LOT 2				
4-10			1/31/57	PT LOT 1				
4-11				PT LOT 1				
4-13	210-0010-0172-8	FIRST NATIONAL BANK & TRUST CO OF PLFLD.	1/23/76 WD	PT LOT 5		3000	600	3600
4-14			8/25/75 WD	PT LOT 5				
~~4-15~~	~~210-0010-0177-0~~	~~MCCLELLAN, MELVIN S. & YU-YUN H&W~~	~~8/22/78 WD~~	LOT 6		~~700~~	~~6730~~	~~7430~~
4-15	See 1	Gamble, David L. & Harriet L. H&W.	6/27/83 W.D.	Lot 6		700	6730	7430
4-16	210-0010-0182-5	FIRST NATIONAL BANK & TRUST OF PLAINFIELD	11/21/70 WD	LOT 8		770	6300	7070
4-17	210-0010-0187-8	FIRST NATIONAL BANK & TRUST Company	9/28/62	LOT 7		3300	14780	18080

ORIGINAL TOWN

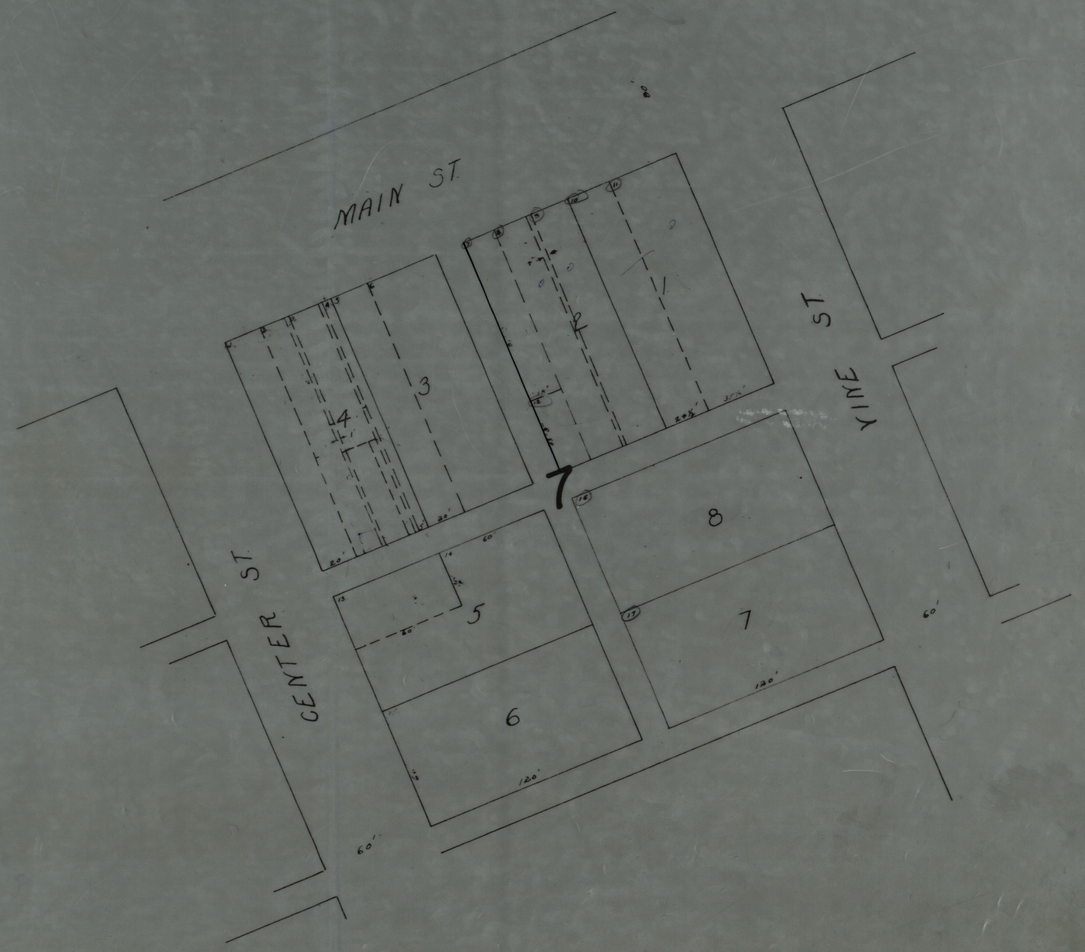

5

SECTION.....TOWNSHIP.....RANGE.....HENDRICKS COUNTY, INDIANA, 19.....

Assessor's Plat-Book for .....ORIGINAL TOWN - PLAINFIELD BLOCK 8.....Township

Key Number on Plat	Parcel Number	NAMES OF OWNERS	DATE	DESCRIPTION	ACRES	Value of Lands	Value of Improvements	Value of Lands and Improvements
~~5-1~~	210-0010-0192-2	~~STONE, LOUISE, SLOCUM FRANCES, & MCCELLAND IONE, AS TENANTS IN COMMON~~	7/13/76 EX D	~~PT LOT 4~~		2700	4370	9070
5-1	210-0010-0192-2	Schroeder, Lowell C. & Linda K (H&W)	4/23/80 WD	PT Lot 4		2700	6370	9070
5-2,3	210-0010-0197-5	QUAKER AUTO SUPPLY, INC.	11/8/76 WD	PT LOT 2		5230	9580	14810
5-4				PT LOT 2				
5-5				PT LOT 1				
5-6	210-0010-0202-2	Heald, Helen Hardin ~~HARDIN, PAUL F. & HELEN M.~~	11/20/86 Aff	PT LOT 1 & PT LOT 2		2460	11330	13790
5-7	210-0010-0207-5	STUMP, RAYMOND D. & ROSEMARYJANE		LOT 4		1260	2000	3260
5-8	210-0010-0213-4	HARRIS, ELMER W. & WILMA L.	5/13/58	PT LOT 5		480	3920	4400
5-9	210-0010-0218-7	SCHOOLER, VIRGINIA M.	9/25/75 AFF D	PT LOT 5		2250	7230	9480
5-10				PT LOT 6				
~~5-11~~	~~210-0010-0223-1~~	~~POMEROY, CORNELIA A.~~		~~S PT LOT 6~~		~~2250~~	~~400~~	~~2650~~
5-11	210-0010-0223-1	The First Natn'l Bank & Trust Co.	5/13/80 WD	S PT Lot 6		2250	400	2650
5-12	210-0010-0228-4	MACE, ~~JEFFERY B. &~~ MARGARET C. H&W	~~4/2/79 WD~~ 2/23/84 QCD	LOT 7		880	2930	3810
~~5-13~~	~~210-0010-0233-9~~	~~A.&R.BROADCASTING INC.~~	~~8/21/75 WD~~	~~LOT 8~~		~~1650~~	~~7308~~	~~8958~~
5-13	210-0010-0233-9	Radio One Five Hundred One.	11-17-80 Corr WD	Lot 8		1650	7300	8950
5-14	210-0010-0238-1	QUAKER AUTO SUPPLY, INC.	11/8/76 WD	LOT 3		3160	9808	12960

ORIGINAL TOWN



EXPLANATION OF ADJUSTMENTS	YEAR	PARCEL NUMBER	KEY NO.	ASSESSMENT VALUES LAND Adjustments	ASSESSMENT VALUES LAND Value	ASSESSMENT VALUES IMPROVEMENTS Adjustments	ASSESSMENT VALUES IMPROVEMENTS Value	Total Land & Improvements	YEAR	SECTION TOTAL
	1979				100,520		415,730	516,250		
		NON-TAX - VOID	R-18	-3300		-470				
		" "	3-2	-3690		-57500				
			3-3							
				-6990	93,530	-57970	357,760	451,290		451,290
	1981		4-2			+16460				
			5-2			+890				
				0	93,530	17,350	375,110	468,640	1981	468,640
	1982		1-2	-0-	93,530	+260	375,370	468,900	1982	
	1983		5-2,3			+620				
				0	93,530	+620	375,990	469,520		
	1984		1-3			-870				
			1-10			-990				
			3-1	-2630		-8200				
				-2630	90,900	-10,060	365,930	456,830		
	1985		4-6	-0-	90,900	+5030	370,960	461,860	1985	
	1986			0	90,900	0	370,960	461,860		
	1987		3-2	-0-	90,900	-0-	370,960	461,860	1987	
	1988			-0-	90,900	-0-	370,960	461,860	1988	

6

SECTION.....TOWNSHIP.....RANGE.....HENDRICKS COUNTY, INDIANA, 19.....

Assessor's Plat-Book for ORIGINAL TOWN - PLAINFIELD BLOCK 5 .....Township

Key Number on Plat	Parcel Number	NAMES OF OWNERS	DATE	DESCRIPTION	ACRES	Value of Lands	Value of Improvements	Value of Lands and Improvements
6-1	210-0020-0006-4	SMALLMAN, GEORGIA ANN AN UNMARRIED UDULT	3/29/73 EXED	LOT 1		950	4700	5650
6-2	210-0020-0011-9	~~WEESNER, ESTHER V.~~ ~~Allen, Katherine undiv. 2/3 Int + Allen, Donald undiv. 1/3 Int as tenants in common~~	2/28/79 AFF	LOT 2		3150	10,000	13150
~~6-3~~	~~210-0020-0016-1~~	~~ALLEN'S CO. INC. AN IND. CORP~~	~~12/21/70 WD~~	~~LOT 3~~		~~950~~	~~2230~~	~~3180~~
~~6-3~~	~~210-0020-0016-1~~	~~Allen, Katherine, an undivided 2/3 + to Allen, Donald, an undivided 1/3 as tenants in common~~	~~3/17/80~~ ~~CWD~~ ~~QCD~~	~~Lot 3~~		~~4200~~	~~5320~~	~~9520~~
~~6-4~~	~~210-0020-0021-6~~	~~ALLEN'S CO. INC.~~	~~4/21/61 WD~~	~~LOT 4~~		~~3150~~	~~3430~~	~~6580~~
~~6-4~~	~~210-0020-0021-6~~	~~Allen, Katherine, an undivided 2/3 + to Allen, Donald, an individual 1/3, as tenants in common~~	~~3/17/80 CWD~~	~~Lot 4~~		~~combined with~~	~~6-3~~	
~~6-5~~	~~210-0020-0026-9~~	~~STANLEY, WILLIAM J. & LENORA~~		~~LOT 5~~		~~1030~~	—	~~1030~~
~~6-6~~				~~LOT6~~				
6-7	210-0020-0031-3	STANLEY, ~~WILLIAM J. &~~ LENORA H&W	~~8/10/73 WD~~ 3-10-86 Aff	LOT 7		770	1300	2070
6-8	210-0020-0036-6	NEASE, ~~JOHN F. JR. &~~ MARY ELLEN	~~6/2/78 WD~~ 3/5/86 Aff	LOT 8		1100	7870	8970
6-3	210-0020-0016-1	Tramko, Inc.	12/14/83 WD	Lot 3		4200	5320	9520
6-4		Tramko, Inc.	12/14/83 WD	Lot 4				
6-5 {	Sec 2	Griffin, Margaret Ann	3-10-86 WD	Orig Town Blk 5 Lot 5		1470	9580	11,050
6-6 {	Sec	Griffin, Margaret Ann	3-10-86	Lot 6				

ORIGINAL TOWN

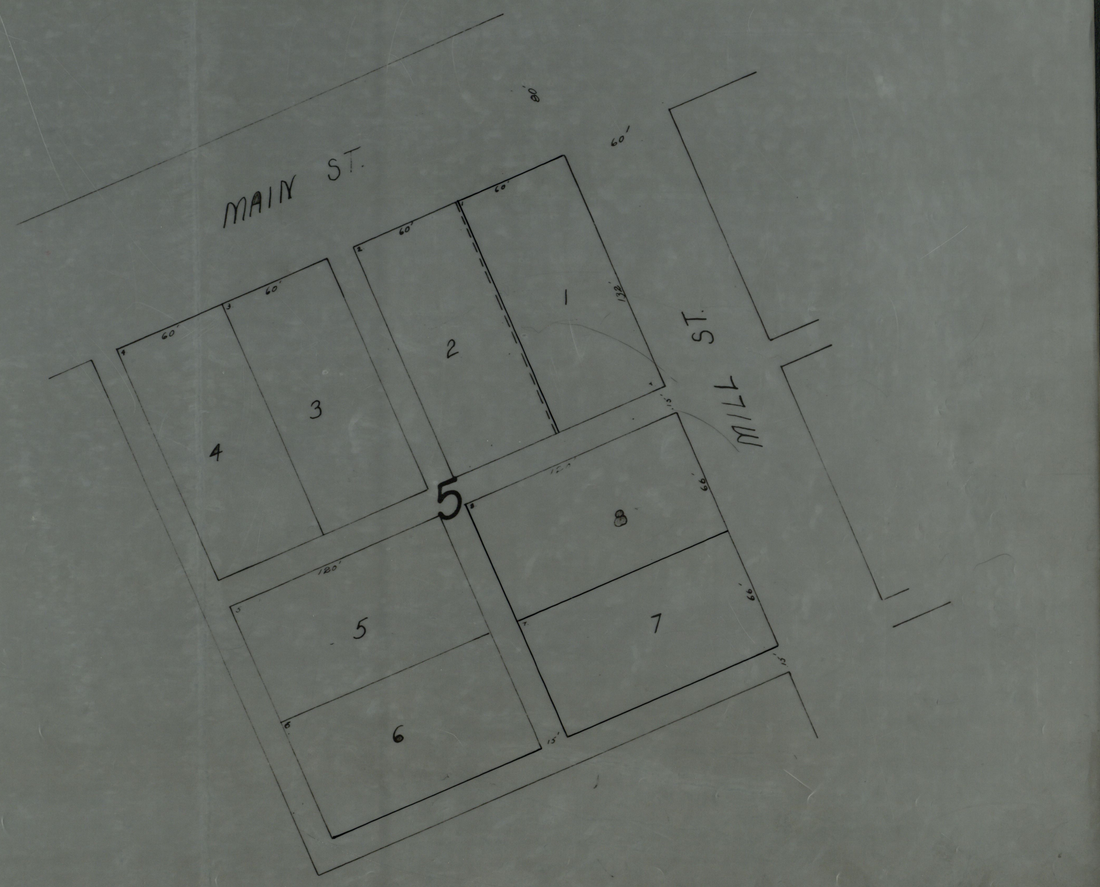

7

SECTION.....TOWNSHIP.....RANGE.....HENDRICKS COUNTY, INDIANA, 19.....

Assessor's Plat-Book for .....ORIGINAL TOWN- PLAINFIELD BLOCK 4.....Township

Key Number on Plat	Parcel Number	NAMES OF OWNERS	DATE	DESCRIPTION	ACRES	Value of Lands	Value of Improvements	Value of Lands and Improvements
7-1	210-0020-0041-0	ELLIS, ALICE MARIE	10/23/79 CO EXEC	D LOT 1		960	3270	4230
7-3				LOT 2				
7-2	210-0020-0046-3	WESTERN, DAVID & SUE H&W	3/28/77 WD	PT LOT 1		2500	370	2870
~~7-4~~	~~210-0020-0051-8~~	~~Wells, Maurice E. & Sandra J. H&W~~ ~~FLOCK, GEORGE H. & JOANNE E.~~	~~11/17/82 Sew aff. WD~~ ~~11/24/69 WD~~ ~~3-26-86~~	~~LOT 3~~		~~770~~	~~230~~	~~1000~~
7-4	Sec 2	Wingler, Harold W. & Connie S. H&W	8/28/87 WD	Lot 3		770	12,940	13710
7-5	210-0020-0056-0	BAXTER, JAMES W & SHENNA G.	5/17/78 WD	LOT 4		770	2050	2820
7-7	210-0020-0061-5	Talley, George Van & Juanita H&W. ~~THE AMERICAN OIL COMPANY~~	6/14/82 ~~2/9/61~~ WD.	E SIDE LOT 5		3780	10170	13950
7-6		Talley, George Van & Juanita H&W.	6/14/82 WD	W SIDE LOT 5				
7-8		Talley, George Van & Juanita H&W.	6/14/82 WD.	LOT 6				
7-9	210-0020-0066-8	WESTERN, DAVID & SUE H&W	3/28/77 WD	LOT 7		3150	12310	15460
7-10	210-0020-0071-2	WESTERN, DAVID & SUE H&W	3/28/77 WD	PT LOT 8		2400	300	2700
7-10-01	210-0020-0076-5	WESTERN, MARION DAVID SR. & SUE ANN	2/21/78 GUARD D	PT LOT 8		460	2130	2590

ORIGINAL TOWN

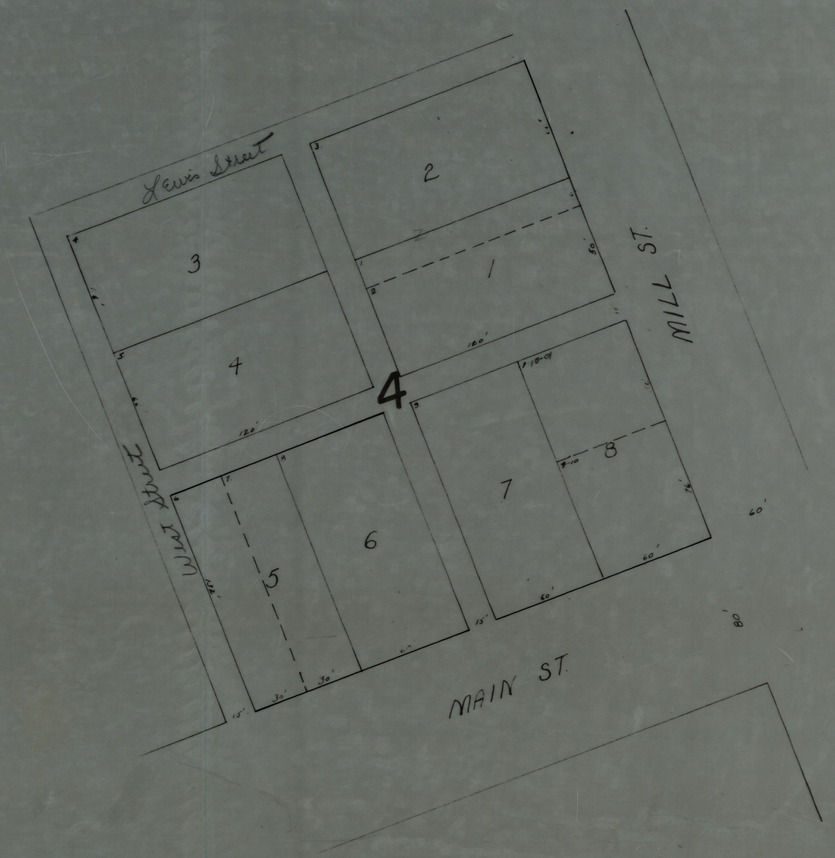

8

SECTION.....TOWNSHIP.....RANGE.....HENDRICKS COUNTY, INDIANA, 19.....

Assessor's Plat-Book for ORIGINAL TOWN -PLAINFIELD BLOCK 6 .....Township

Key Number on Plat	Parcel Number	NAMES OF OWNERS	DATE	DESCRIPTION	ACRES	Value of Lands	Value of Improvements	Value of Lands and Improvements
~~8-1~~	~~210-0020-082-4~~	~~Palmer, Dale M. DICK ROBERTS & ASSOC. INC~~	~~8/26/80 Corp WD 7/24/79 WD~~	~~LOT 1~~		~~3150~~	~~15500~~	~~18650~~
~~8-1~~	~~210-0020-082-4~~	~~Time Marketing Corporation~~	~~7/17/81 WD~~	~~Lot 1~~		~~3150~~	~~15500~~	~~18650~~
8-2	210-0020-0087-7	SCOTT, KENNETH W. & HELEN L.	4/26/69 CORP WD	LOT 2		3150	9680	12830
~~8-3-01~~	~~210-0020-0092-1~~	~~SWINFORD, CARLOS E. & DOROTHY M.~~	~~4/19/85 aff~~	~~W PT LOT 3~~		~~730~~	~~2700~~	~~3430~~
~~8-4-02~~		~~Swinford, Dorothy M.~~	~~4/19/85 aff~~	~~E PT LOT 4~~				
8-3-02		TOWN OF PLAINFIELD		E PT LOT 3			Non-Taxable	
~~8-4-01~~	~~210-0020-0097-4~~	~~SWINFORD, CARLOS E. & DOROTHY M.~~	~~4/19/85 aff 7/31/67 WD~~	~~W PT LOT 4~~		~~850~~	~~4500~~	~~5350~~
8-4-01	Sect 2	Wroten, Edward & Alberta Ann H&W	2/3/86 WD	W Pt Lot 4		850	4500	5350
~~8-5~~	~~210-0020-0102-1~~	~~WHEELER, EDNA L.~~ Church, Rosemary E.	~~9/11/79 SURV AFF~~ 6/26/86 Adm D	~~LOT 5~~		~~770~~	~~3200~~	~~3970~~
~~8-5~~	~~Sec 2~~	~~Mark X Company, Ind Limited Partnership~~	~~8/28/86 wd~~	~~Lot 5~~		~~770~~	~~3200~~	~~3970~~
~~8-6~~	~~210-0020-0107-4~~	~~PERKINS, JAMES E. & GEORGIA ANN~~	~~6/24/77 EXEC D~~	~~LOT 6~~		~~990~~	~~6600~~	~~7590~~
8-6	Sect. 2	McDole, Perry & Anna Lee (H&W)	6/20/88 WD	LOT 6		990	6600	7590
8-7	210-0020-0112-9	Wattram, John Brian & Shari ~~GIBBS, GERALDINE F.~~	~~5/23/75 FI DEC~~ 11/4/87 wd	PT LOT 7		900	3630	4530
8-8	210-0020-0117-1	Dees, Brian C. & Gordon, Ginger D ~~SIMMONDS, RICHARD L. & ANDRA L.~~ (Etal)	3/28/88 wd ~~2/28/69 WD~~	LOT 8 & PT LOT 7		1080	8260	9340
8-1	Sect 2	Plainfield Computer Corporation	1/31/84 Corp wd	Lot 1		3150	15500	18650
8-3-01	Sec 2	Wroten, Edward & Alberta Ann	2/3/86 wd	W Pt Lot 3		730	2700	3430
8-4-02	Sec 2	Wroten, Edward & Alberta Ann	2/3/86 wd	E Pt Lot 4				
8-5	Sec 2	Plainfield Computer Corporation	7/29/87 wd	Lot 5		770	3200	3970

ORIGINAL TOWN

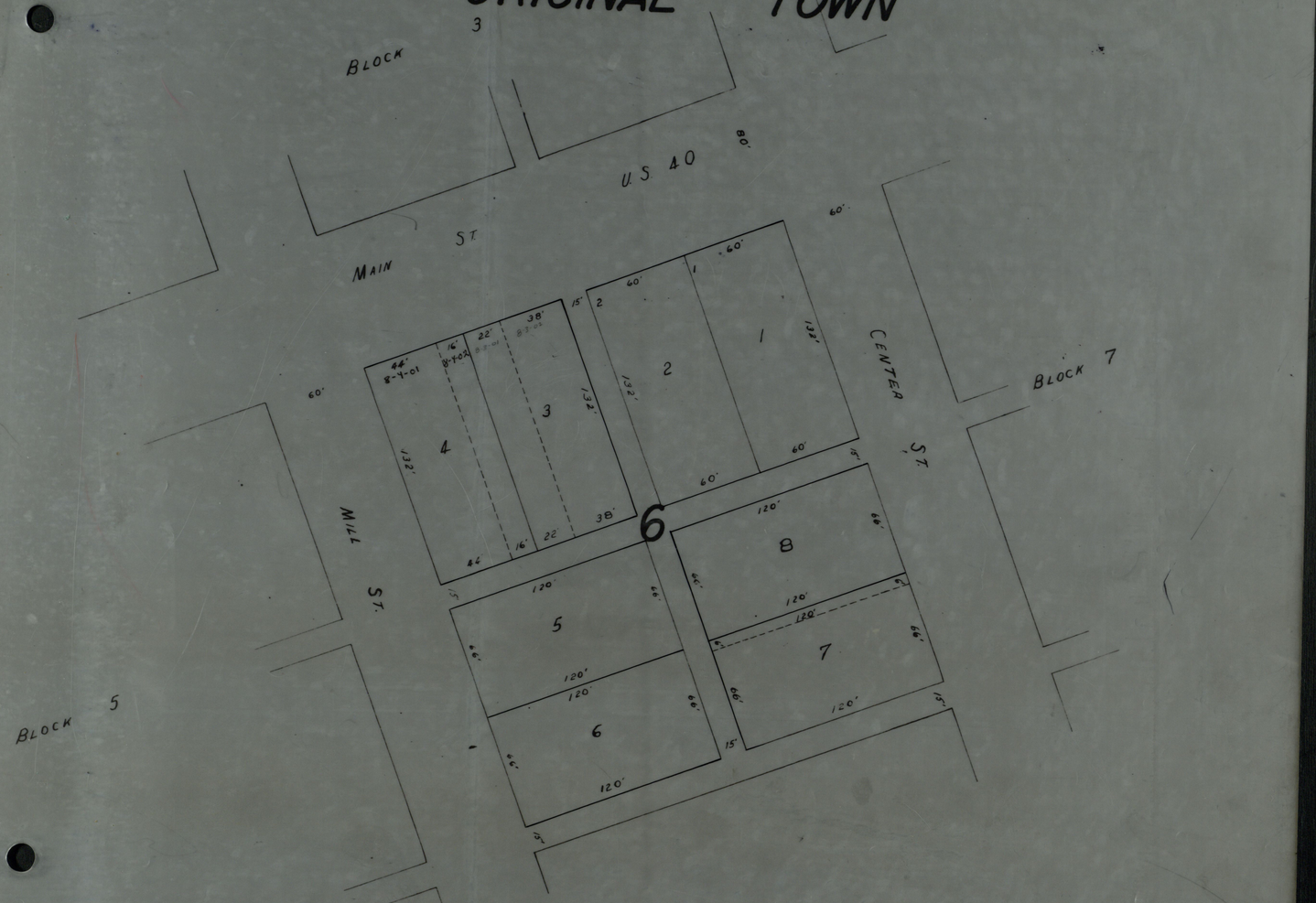

SECTION.....TOWNSHIP.....RANGE.....HENDRICKS COUNTY, INDIANA, 19.....

Assessor's Plat-Book for .....Township

NAMES OF OWNERS	DATE	DESCRIPTION	ACRES	Value of Lands	Value of Improvements	Value of Lands and Improvements	Parcel Number	Key Number on Plat
Reed, Merrell E. & Sandra L. H&W	8/3/87 wd	Pt W½ Lot 11		380	4140	4520	See 2	9-11-01
Reed, Merrell E. & Sandra L. H&W	8/3/87 wd	W½ Lot 12					See 2	9-12-01
Couch, Raymond & Sandra H&W	10/19/87 wd	Pt Lot 2		790	2270	3060	See 2	9-15
Couch, Raymond & Sandra H&W	10/19/87 wd	Lot 1					See 2	9-16

9

SECTION.....TOWNSHIP.....RANGE.....HENDRICKS COUNTY, INDIANA, 19.....

Assessor's Plat-Book for ELLIS ADDITION .....Township

Key Number on Plat	Parcel Number	NAMES OF OWNERS	DATE	DESCRIPTION	ACRES	Value of Lands	Value of Improvements	Value of Lands and Improvements
9-1	210-0020-0122-6	~~SMITH, ROBERT D.~~ Coolie, Keith Eric & Cherie L. H&W Outcalt, Elmore A.	~~1/26/79 QCD~~ 9/10/86 wd 6/2/82 wd	PT LOT 7		440	3780	4220
9-3-02		Coolie, Keith Eric & Cherie L. H&W	9/10/86 wd	PT LOT 8				
~~9-1-01~~	~~210-0020-0127-9~~	~~MUENCH, PATRICIA S EISERT~~ Doog, Juanita	~~5/6/83 WD.~~ ~~11/15/79 QCD~~	~~PT LOT 7~~		~~360~~	~~2180~~	~~2740~~
~~9-3-01~~		~~Doog, Juanita~~	~~5/6/83 WD.~~	~~PT LOT 8~~				
~~9-5-01~~		~~Doog, Juanita~~	~~5/6/83 WD.~~	~~PT LOT 9~~				
9-2	210-0020-0132-3	~~GOOD, LARRY K. & MARY CATHERINE H&W~~ Wallace, Sharon L.	~~11/28/77 WD~~ 6-28-85 WD	PT LOT 7		560	4380	4940
9-4				PT LOT 8				
9-6				PT LOT 9				
9-3	210-0020-0137-6	MCPIKE, SCOTT G.	12/19/77 WD	PT LOT 8		390	1910	2300
9-5				PT LOT 9				
9-7	210-0020-0142-0	~~COOPER, HAROLD & PAMELA J. H&W~~ Couch Raymond & ~~Sandra K.~~ ~~H&W~~	~~1/8/82 QCD~~ ~~10-19-81 WD~~ ~~3/20/79 WD~~	PT LOT 2		820	3500	4320
9-13		Couch Raymond & ~~Sandra K.~~ (H&W)	~~1/8/82 QCD~~ ~~10-19-81 WD~~	LOT 3				
9-8	210-0020-0147-3	BRADFORD, STELLA AN UNMARRIED ADULT	2/3/70 WD	LOT 5		560	3300	3860
9-9	210-0020-0152-8	~~NILES, ARTHUR E, & BETTY J. H&W~~ Mann, Tammy S.	~~6/22/78 WD~~ 10/22/87 Cwd	LOT 4		560	2950	3510
9-10	210-0020-0157-0	THORNBERRY, DEAN & VERA ~~Robert Ruvalcaba & Charles W. as Tenants in Common~~	~~8/9/57~~ ~~& 5-21 Deed~~	~~E½ LOT 10~~		~~750~~	~~4300~~	~~5050~~
~~9-11~~				~~E½ LOT 11~~				
~~9-12~~				~~E½ LOT 12~~				
9-10-01	210-0020-0162-5	BAKER, DOROTHY M & BOXLER, CYNTHIA D. AS JOINT TENANTS & NOT AS TENANTS IN COMMON WITH RIGHTS OF SURVIVORSHIP	7/19/74 WD	W½ LOT 10		590	2030	2620
9-11-01-01				W½LOT 11				
~~9-11-01~~	~~210-0020-0167-8~~	~~DOWNEY, CHARLES F. & NANCY M. H&W ½INT TO: GREGORY, MAX EDWIN & PAMELA SUE H&W~~	~~12/10/73 WD~~	~~PT W½ LOT 11~~		~~380~~	~~4140~~	~~4520~~
~~9/12/01~~				~~W½ LOT 12~~				
~~9-15~~	210-0020-0172-2	WRIGHT, DOROTHY L. UNMARRIED	~~8/27/69 QCD~~	~~PT LOT 2~~		~~790~~	~~2270~~	~~3060~~
9-16				LOT 1		560	3370	3930
9-17	210-0020-0177-5	SILLERY, TREVAUN L. & DOROTHY L. H&W	11/24/75 WD	LOT 6				
~~9-15~~	~~210-0020-0172-2~~	~~Day, James Eugene & Rebecca Kay (H&W)~~	~~11/21/80 Exec Deed~~	~~Pt Lot 2~~		~~790~~	~~2270~~	~~3060~~
~~9-16~~		~~Day, James Eugene & Rebecca Kay (H&W)~~	~~11/21/80 Exec Deed~~	~~Lot 1~~				
~~9-15~~	~~Sect 2~~	~~Taylor, David & Susanna H&W~~	~~11/12/85 WD~~	~~Pt Lot 2~~		~~790~~	~~2270~~	~~3060~~
~~9-16~~	~~Sect~~	~~Taylor, David & Susanna H&W~~	~~11/12/85 WD~~	~~Lot 1~~				
9-10	210-0020-0157-0	Thornberry, Robert L.	8/14/81 WD	E½ Lot 10		750	4300	5050
9-11	"	"	"	E½ Lot 11				
9-12	"	"	"	E½ Lot 12				
9-1-01	Sect 2	Stewart, Timothy W. & Barbara L. H&W	10/29/85 WD	Pt Lot 7		560	2180	2740
9-3-01	"	Stewart, Timothy W. & Barbara L. H&W	10/29/85 WD	Pt Lot 8				
9-5-01	"	Stewart, Timothy W. & Barbara L. H&W	10/29/85 WD	Pt Lot 9				

ELLIS ADD.

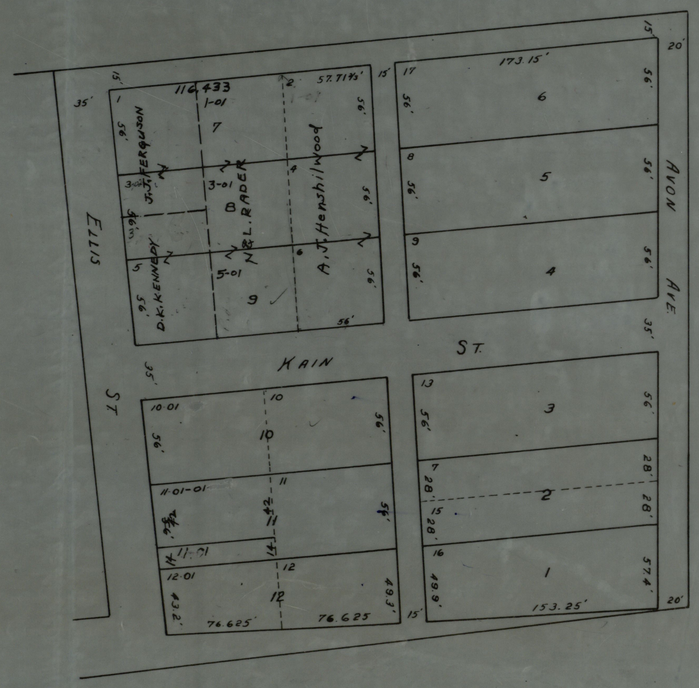

SCALE 1" = 50'
PLAT BOOK 3 PAGE 74
RECORDED AUGUST 26, 1909

10

SECTION.....TOWNSHIP.....RANGE.....HENDRICKS COUNTY, INDIANA, 19.....

Assessor's Plat-Book for ELLIS ADDITION - PLAINFIELD .....Township

Key Number on Plat	Parcel Number	NAMES OF OWNERS	DATE	DESCRIPTION	ACRES	Value of Lands	Value of Improvements	Value of Lands and Improvements
10-13	210-0020-0183-4	CUMMINGS, THOMAS G. & MARTHA LOU H&W	10/31/73 WD	LOT 13		500	2630	3130
~~10-14~~	~~210-0020-0188-7~~	~~KENNEDY, KENNETH H. : KENNEDY, DONALD K.; KENNEDY, WILLIAM C. as joint tenants with rights of survivorship and not as tenants in common~~	~~2/23/83 Surv Aff 3/29/79 TRUSTEE D~~	~~LOT 14~~		~~500~~	~~740~~	~~1240~~
10-14	Sect #2	Cummings, Thomas G. & Martha Lou H&W (etal)	8/15/63 WD	Lot 14		500	1150	1650
~~10-15~~	~~210-0020-0193-1~~	CUMMINGS, CLAUDE W. & MAXINE CUMMINGS, THOMAS G. & MARTHA LOU&	11/3/62	LOT 15		350	—	350
~~10-16~~	~~210-0020-0198-4~~	~~STANSBURY, WILLIAM R. AN ADULT~~	~~2/28/79 WD~~	~~LOT 16~~		~~500~~	~~2580~~	~~3080~~
~~10-16~~	~~Sec 2~~	~~Pittman, Stephen B. & Cheryl A. H&W.~~	~~6/29/83 WD.~~	~~Lot 16~~		~~500~~	~~2580~~	~~3080~~
~~10-17~~	~~210-0020-0203-1~~	~~SWARN, CHURCHEL L. & NANCY V.~~	~~5/22/44 WD~~	~~LOT 17~~		~~700~~	~~2430~~	~~3130~~
10-17	Sec 2	Wilson, Donald W.	5/9/85 WD	Lot 17		700	2430	3130
10-18	210-0020-0208-4	~~ALEXANDER, JULIA S. UNMARRIED ADULT~~ Alexander, Robert J. Arthur W. Jack W. & Dwight E. as Ten in common	~~7/6/71 WD~~ 4-10-81 WD	LOT PT 18		350	—	350
10-18-01		TOWN OF PLAINFIELD		PT LOT 18		Non-Taxable		
10-19-01				PT LOT 19				
10-19	210-0020-0213-9	~~ALEXANDER, JULIA S. UNMARRIED ADULT~~ Alexander, Robert J. Arthur W. Jack W. & Dwight E. as Ten in Common	~~7/6/71 WD~~ 4-10-81 WD	PT LOT 19		1600	13070	14670
~~10-20~~		~~REGER, WILFRED E.~~ Stevenson, Scott	~~6/8/78 WD~~ 8/14/80 WD	LOT 20		~~700~~	~~5950~~	~~6650~~
~~10-20~~		Stevenson, Anita Davis & Scott Marvin	12/11/81 QCD	Lot 20		~~700~~	~~5950~~	~~6650~~
~~10-21~~	~~210-0020-0218-1~~	~~CRUMP, CLAUDE E. & MARGARET M.~~	~~12/1/78 WD~~	~~LOT 21~~		~~1400~~	~~3470~~	~~4870~~
~~10-22~~				~~LOT 22~~				
10-23	210-0020-0223-6	SUTTON, RISSIE R. Life Est., Sutton, Dolores M.	2/15/83 WD. ~~10-16-78 SUR AFF~~	LOT 23		700	2120	2820
10-24	210-0020-0228-9	SUTTON, RISSIE R. Life Est., Sutton, Dolores M.	2/15/83 WD. ~~10/16/78 SURV AFF~~	LOT 24		700	1500	2200
~~10-21~~	~~210-0020-0223-6~~	~~Pedigo, Robert S. & Joyce E. (H&W)~~	~~3/28/80 WD~~	~~LOT 21~~		~~1400~~	~~3470~~	~~4870~~
~~10-22~~		~~Pedigo, Robert S. & Joyce E. (H&W)~~	~~3/28/80 WD~~	~~LOT 22~~				
10-16	Sect 2	Montgomery, Robert R. & Martha A.	11/8/84 WD	Lot 16		500	2580	3080
10-21	Sect 2	Matthews, Charleen Kay	3/11/85 WD	Lot 21		1400	3470	4870
10-22	Sect 2	Matthews, Charleen Kay	3/11/85 WD	Lot 22				
10-20	Sec 2	Pritt, Joseph W. Jr.	8/31/87 WD	Lot 20		700	5950	6650

ELLIS ADD.

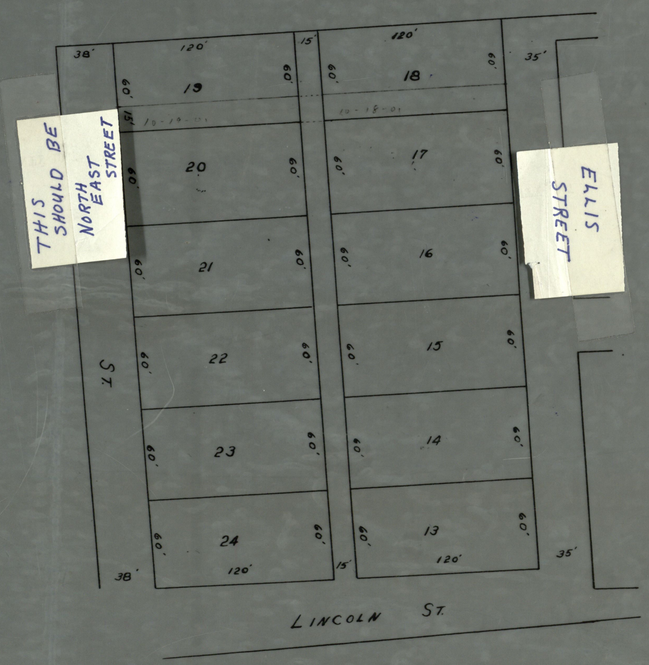

Scale 1" = 50'

11

SECTION.....TOWNSHIP.....RANGE.....HENDRICKS COUNTY, INDIANA, 19.....

Assessor's Plat-Book for .....JONES ADDITION - BLOCK 22.....Township

Key Number on Plat	Parcel Number	NAMES OF OWNERS	DATE	DESCRIPTION	ACRES	Value of Lands	Value of Improvements	Value of Lands and Improvements
11-1	210-0020-0233-3	CREWS, ROBERT C. & FREDA H&W	5/26/76 EXEC D	LOT 1		660	2090	2750
~~11-2~~	~~210-0020-0238-6~~	~~Crews, Robert C. & Freda H&W~~ ~~OWENS, VERNON & IRENE H&W~~	~~5/28/87 wd~~ ~~12/7/72 WD~~	~~LOT 2~~		~~660~~	~~1160~~	~~1820~~
11-2	Sec 2	Tyler, Darrell W. & Mary Susan	1/9/89 WD	Lot 2		660	1160	1820
11-3	210-0020-0243-0	HONEY, JESSE R. & IDA M.	5/21/68 WD	LOT 3		660	2560	3220
11-4	210-0020-0248-3	GILMORE, DAVID L. & WANDA L. H&W	10/28/74 WD	LOT 4		830	2020	2850
11-5	210-0020-0253-8	STANLEY, EVERETT & MARILYN E. H&W	1/12/79 WD	LOT 5		1010	1830	2840
11-6				LOT 6				
~~11-7~~	~~210-0020-0258-0~~	~~Petree, George W. & Rachel I. H&W~~ ~~STANLEY, EVERETT & MARILYN E. H&W~~	~~5/23/84 wd~~ ~~9/21/77 WD~~	~~LOT 7~~		~~660~~	~~11230~~	~~11890~~
11-7	Sec 2	Sweeney, Michael P. & Janet H&W	1/21/87 wd	Lot 7		660	11230	11890
~~11-8~~	~~210-0020-0263-5~~	~~Petree, George W. & Rachel I. (now)~~ ~~VINTON, JAMES K. & CONNIE S. H&W~~	~~4/28/83 wd~~ ~~4/16/75 WD~~	~~LOT 8~~		~~Combined with Key # 11-9~~		
11-8	Sec 2	Bloomfield Health Care Center, Inc.	12/17/86 wd	Lot 8		Combined with Key # 11-9		
~~11-9~~	~~210-0020-0268-8~~	~~VINEWOOD NURSING HOME INC.~~	~~10/5/76 WD~~	~~LOT 9~~		1200	22170	23370
~~11-9~~	~~Sec 2~~	~~Petree, George W. & Rachel I. H&W~~	~~7/27/88 Corp WD~~	~~Lot 9~~		~~2400~~	~~48480~~	~~50880~~
11-9	Sec 2	Bloomfield Health Care Center, Inc	12/17/86 wd	Lot 9		2400	48480	50880

JONES ADD.

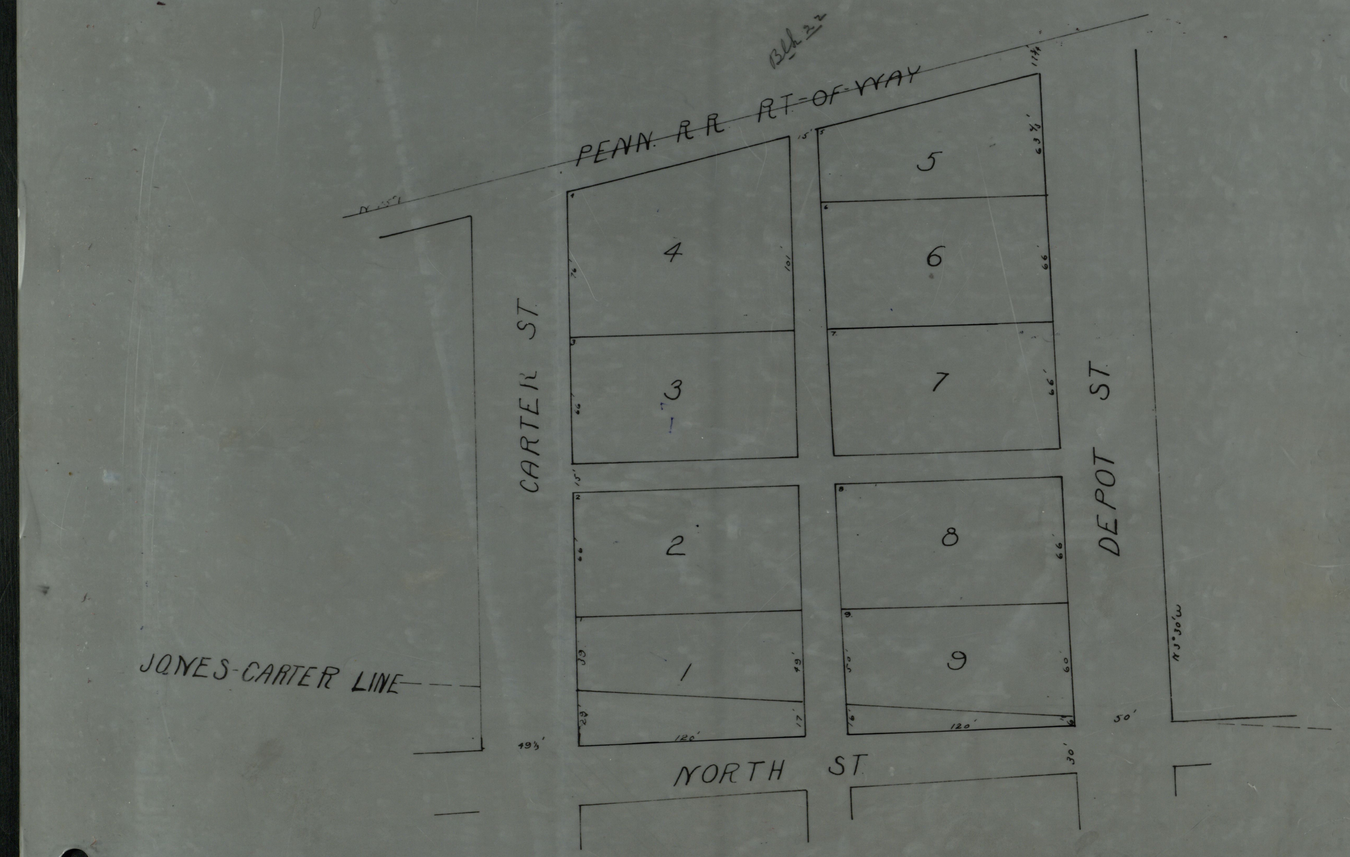

Scale 1" = 40
Plat book 1 pg. 1
Recorded 6-8-1904

EXPLANATION OF ADJUSTMENTS	YEAR	PARCEL NUMBER	KEY NO.	ASSESSMENT VALUES LAND Adjustments	ASSESSMENT VALUES LAND Value	ASSESSMENT VALUES IMPROVEMENTS Adjustments	ASSESSMENT VALUES IMPROVEMENTS Value	Total Land & Improvements	YEAR	SECTION TOTAL
	1979				60,460		237,380	297,840		
			8-2			+310				
		NON-TAX VOID	8-3-02	-2000		-9930				
			10-17	-350		-2430				
			10-20	+700		+2430				
				-1650	58,810	-9620	227,760	286,570	1980	737,860
	1981			0	58,810	0	227,760	286,570	1981	755,210
	1982		6-4	+1050		+1890				
				+1050	59,860	+1890	229,650	289,510	1982	
		Additional 1982	6-3	+ 3250		+ 3090				
			6-4	- 4200		- 5320				
				+100	58,910	- 340	227,420	286,330		
	1983		11-9			+ 2100				
				0	58910	+ 2100	229,520	288,430	1983	
		additional 1983	7-5			+ 50				
				0	58,910	+2150	229,570	288,480	1983	
	1984		9-2			+2690				
			11-8	-660		- 9470				
			11-9	+ 1200		+ 18120				
				+540	59,450	+11,340	240,910	300,360		
	1985		9-2	-0-		-1340				
			11-7	-0-		+9810				
				-0-	59,450	+8470	249,380	308,830	1985	
	1986		9-1			+700				
			11-9			+ 6090				
				0	59,450	+6790	256,170	315,620	1986	
	1987		7-4	-0-		+10,610				
			9-1	-0-		+ 1990				
			6-5+6	+440		+9580				
				+440	59,890	+22,180	278,350	338,240	1987	
	1988		10-14	-0-	59,890	+410	278,760	338,650	1988	

SECTION.....TOWNSHIP.....RANGE.....HENDRICKS COUNTY, INDIANA, 19.....

Assessor's Plat-Book for .....Township

NAMES OF OWNERS	DATE	DESCRIPTION	ACRES	Value of Lands	Value of Improvements	Value of Lands and Improvements	Parcel Number	Key Number on Plat
~~Kelly, Donald D. & Ramona A.~~ (HW)	~~7/20/81 WD~~	~~Pt Lot 38 (S. 25')~~		~~650~~	~~3350~~	~~4000~~		~~12-23-01~~
~~Kelly, Donald D. & Ramona A.~~	~~"~~	~~Lot 39 Vac Alley~~						~~12-24~~
~~Kelly, Donald D. & Ramona A.~~	~~"~~	~~Pt Lot 40 Vac Alley~~						~~12-25~~
~~Bible, Lloyd A. & Sylvia J. Gardner~~	~~8/10/83 WD~~	~~Lot 3~~		~~770~~	~~3730~~	~~4500~~	~~Sect 3~~	~~12-3~~
~~"~~ ~~"~~ ~~"~~	~~"~~	~~Lot 4~~						~~12-4~~
Masters, Jeffery L. & LaDonna G.	3/12/85 WD	Pt Lot 38 (S. 25')		650	3350	4000	Sect 3	12-23-01
Masters, Jeffery L. & LaDonna G.	3/12/85 WD	Lot 39 Vac Alley					Sect 3	12-24
Masters, Jeffery L. & LaDonna G.	3/12/85 WD	Pt Lot 40 Vac Alley					Sect 3	12-25
Whitmoyer, Jerry & Hope E. HW	10/23/85 WD	Lot 5					Sect 3	12-5
Whitmoyer, Jerry & Hope E. HW	10/23/85 WD	Lot 6		770	3460	4230	Sect 3	12-6
Grindeau, Sylvia J.	5/5/86 WD	Lot 3		770	3730	4500	See 3	12-3
Grindeau, Sylvia J.	5/5/86 WD	Lot 4					See 3	12-4

12

SECTION.....TOWNSHIP.....RANGE.....HENDRICKS COUNTY, INDIANA, 19.....

Assessor's Plat-Book for .....WORTH'S ADDITION.....Township

Key Number on Plat	Parcel Number	NAMES OF OWNERS	DATE	DESCRIPTION	ACRES	Value of Lands	Value of Improvements	Value of Lands and Improvements
12-1	210-0030-0005-4	HEIGASON, HARVEY LEE & JANE H&W	8/2/77 WD	LOT 1		770	2990	3760
12-2				LOT 2				
~~12-3~~	~~210-0030-0010-9~~	~~HADLEY, OSCAR V. & ROSE ELLA H&W~~	~~8/13/76 WD~~	~~LOT 3~~		~~770~~	~~3730~~	~~4500~~
~~12-4~~				~~LOT 4~~				
~~12-5~~	~~210-0030-0015-1~~	~~MAXWELL, MARY M.~~		~~LOT 5~~		770	3460	4230
~~12-6~~				~~LOT 6~~				
~~12-5, 6~~	~~210-0030-0015-1~~	~~Carter, John E. + Lucas Miller Carter (H+W~~	~~4/25/80 WD~~	~~Lots 5+6~~		~~770~~	~~3460~~	~~4230~~
12-7	210-0030-0020-6	CASSIDY, GARY LEON & EVA MARIE H&W	4/15/77 WD	LOT 7		770	3760	4530
12-8				LOT 8 VACATED 10" alley				
12-9	210-0030-0025-9	DICKEY, JOHN RICHARD & LINDA DOREEN H&W	3/13/78 WD	LOT 25		770	3290	4060
12-10				LOT 26				
12-11	210-0030-0030-3	WILSON, IRENE J.	8/30/77 AFF	LOT 27		770	4390	5160
12-12				LOT 28				
~~12-13~~	~~210-0030-0035-6~~	~~FLETCHER, STEWART E.~~	~~2/8/79 AFF~~	~~LOT 29~~		~~520~~		~~520~~
~~12-14~~				~~LOT 30~~				
12-15		TURNER KATHERINE SUE	2/8/79 EXEC D	LOT 31		740	4250	4990
12-16				LOT 32				
12-17	210-0030-0040-0	Hodson, Charles William II + Rebecca A. Browning ~~SCHWIER, JULIUS J. & EVELYN E.~~	11/2/83 wd	LOT 33		900	2990	3890
12-18		Hodson, Charles William II + Rebecca A. Browning	11/2/83 wd	LOT 34				
12-19		Hodson, Charles William II + Rebecca A. Browning	11/2/83 wd	PT LOT 35				
12-20	210-0030-0045-3	WARE, JAMES J. & JUANITA K.	1/18/68 WD	LOT 35 VACATED ALLEY		890	7390	8280
12-21				LOT 36 VACATED STREET & ALLEY				
12-22	210-0030-0050-8	~~WILCOX, SCOTT D. & KAY A H&W~~ mead, Charles A. + Mary Jo. (H+W)	~~3/30/78 WD~~ 1/30/80 WD	LOT 37 VACATED STREET & ALLEY		670	10,040	10,710
12-23	210-0030-0050-8	mead, Charles A. + Mary Jo (H+W)	1/30/80 WD PT	LOT 38 VACATED ALLEY				
~~12-24~~		Diversified Securities Incorporated	1-10-80 WD	~~LOT 39 VACATED ALLEY~~				
12-25		Diversified Securities Incorporated	1-10-80 WD	LOT PT 40 VACATED ALLEY				
12-23-01		Diversified Securities Incorporated	1-10-80 WD	~~PT LOT 38 (525') VACATED ALLEY~~				
12-26	210-0030-0055-0	GLEN, GERALD E.	7/5/78 SURV AFF	PT LOT 40 VACATED ALLEYS		540	3230	3770
12-13	210-0030-0035-6	Smith, Jerry R. + Linda, H+W	1/18/80 Exec Deed	Lot 29		740	5950	6690
12-14		Smith, Jerry R. + Linda, H+W	1/18/80 Exec. Deed	Lot 30				
~~12-23-01~~		Essaman, Betty	1/18/80 Corp WD	PT Lot 38 (525') VAC. ALLEY		~~570~~		~~570~~
~~12-24~~		Essaman, Betty	1/18/80 Corp WD	PT LOT 40 VAC. ALLEY				
~~12-25~~		Essaman, Betty	1/18/80 Corp WD	~~LOT 39 VAC. ALLEY~~				
12-23-01		Essaman, Douglas T. & Kimberly	10-1-80 wd	Pt Lot 38 (525') Vac. Alley		570		~~570~~
12-24		Essaman, Douglas T. & Kimberly	10-1-80 wd	Pt Lot 40 Vac. Alley				
12-25		Essaman, Douglas T. & Kimberly	10-1-80 wd	Lot 39 Vac. Alley				

WORTH'S ADD.

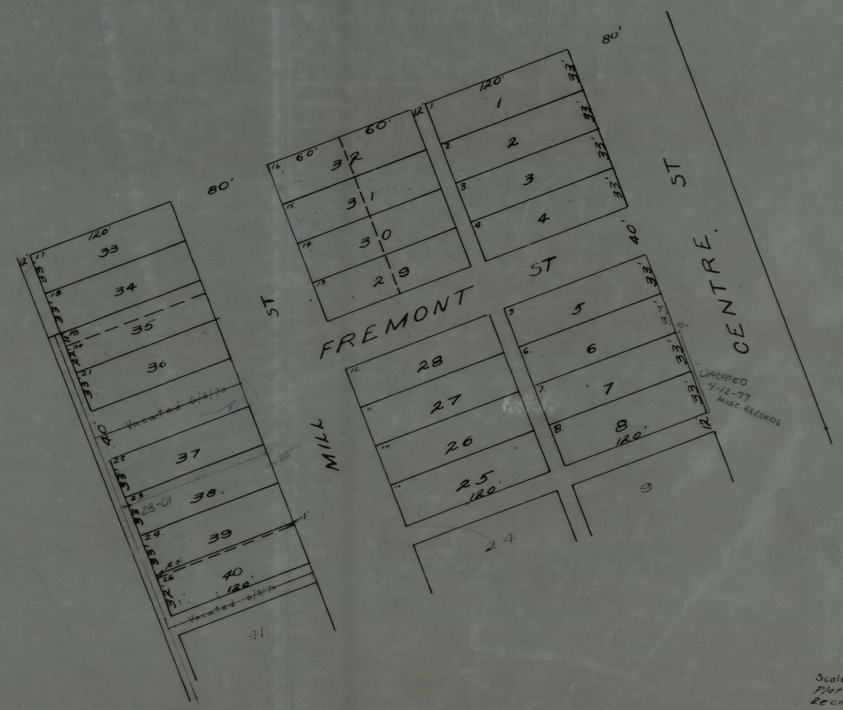

Scale 1" = 60'
Plat book 1 pine fn
Recorded 12-25-1857

SECTION.....TOWNSHIP.....RANGE.....HENDRICKS COUNTY, INDIANA, 19.....

Assessor's Plat-Book for .....Township

NAMES OF OWNERS	DATE	DESCRIPTION	ACRES	Value of Lands	Value of Improvements	Value of Lands and Improvements	Parcel Number	Key Number on Plat
Sootee, Robert F. & Marjorie L. H+W	10/13/87 WD	Lot 45		3150	22,530	25,680	See	13-22
Sootee, Robert F. & Marjorie L. H+W	10/13/87 WD	Lot 46					See	13-23
Sootee, Robert F. & Marjorie L. H+W	10/13/87 WD	Lot 47					See	13-24
Sootee, Robert F. & Marjorie L. H+W	10/13/87 WD	Lot 48					See	13-25
Green, Gerald L. & Denise L (HW)	4/4/88 WD	Lot 9		770	2870	3640	Sect 3	13-1
Green, Gerald L. & Denise L (HW)	4/4/88 WD	Lot 10					Sect 3	13-2

13

SECTION.....TOWNSHIP.....RANGE.....HENDRICKS COUNTY, INDIANA, 19.....

Assessor's Plat-Book for ..... WORTH'S ADDITION - PLAINFIELD .....Township

Key Number on Plat	Parcel Number	NAMES OF OWNERS	DATE	DESCRIPTION	ACRES	Value of Lands	Value of Improvements	Value of Lands and Improvements
~~13-1~~	210-0030-0060-5	MOON, MARIE (LIFE ESTATE) MOON, JACK & MYRNA	6/10/58	LOT 9		~~770~~	~~2870~~	~~3640~~
~~13-2~~				~~LOT 10~~				
13-3	210-0030-0065-8	SNYDER, GARY L. & SANDRA K. H&W	9/24/79 WD	LOT11		770	2750	3520
13-4				LOT 12				
13-5	210-0030-0070-2	SVENDSEN, JERRY L. & JANICE A. H&W	11/21/77 WD	LOT 13		770	4140	4910
13-6				LOT 14				
13-7	210-0030-0075-5	HERRIN, ~~DANNIS D. &~~ JEAN ANN H&W	1-13-82 QCD ~~5/2/75 WD~~	LOT 15		770	3290	4060
13-8				LOT 16				
~~13-9~~	~~210-0030-0081-4~~	~~KELLUM, PAUL & LOUISE B.~~ Becker, Kenneth L. & Deborah J. H&W	~~1/24/66 JUDGEMENT~~ 11/10/86 wd	~~LOT17 W½ 30' off E.side vacated MILL ST.~~		740	~~3400~~	~~4140~~
~~13-10~~		Becker, Kenneth L. & Deborah J. H&W	11/10/86 wd	~~W½ LOT 18 " " " " " "~~				
~~13-11~~		Becker, Kenneth L. & Deborah J. H&W	11/10/86 wd	~~W½ LOT 19 " " " " " "~~				
~~13-12~~		Becker, Kenneth L. & Deborah J. H&W	11/10/86 wd	~~W½ LOT 20 " " " " " "~~				
13-9-01	210-0030-0086-7	ROSS, ROBERT & MARY	1/11/66	E½ LOT 17		740	1880	2620
13-10-01				E½LOT 18				
13-11-01				E½ LOT 19				
13-12-01				E½ LOT 20				
13-13	210-0030-0091-1	KELLUM, PAUL & LOUISE B.	4/15/50	LOT 21		490	3490	3980
13-14				LOT 22				
13-15	210-0030-0096-4	Pedigo, Joseph P. & Hana J. H&W ~~HARLAN, JOSEPHINE ELIZABETH THOMAS~~	~~6/15/87 wd~~ 7/20/63 AFF 10/14/88 QCD	PT LOT 22		670	2890	3560
13-16		Pedigo, Joseph P. & Hana J. H&W	10/14/88 QCD ~~6/15/87 wd~~	LOT 23				
13-17	210-0030-0101-1	Hendrickson, Alice K ~~DELONG, HELEN E. AN UNMARRIED ADULT~~	8-4-88 wd ~~7/5/72 WD~~	LOT24		390	4020	4410
13-18	210-0030-0106-4	GLEN, GERALD E.	7/5/78 SURV AFF	LOT 41 VACATED ALLEYS		390	190	580
13-19	210-0030-0111-9	Glenn, Eva Irene ~~GLENN, ALFRED W.~~ ⅓ INT., GERALD E., ~~DONALD S.~~ Hannah T ¼ INT. ~~12/28/71 WD~~ 10/12/83 wd	~~7/3/78 QCD~~	LOT 42 VACATED ALLEY		770	3080	3850
13-20		Madden, James T. Etal ⅓ Int. Glen, Eva Irene ½ Int., Gerald E. & Hannah T ¼ Int. Madden, James T. ⅓ Int & Madden, Linda S. ½ Int. Etal 10/12/83 wd.		LOT 43 VACATED ALLEY				
13-21	210-0030-0116-1	GLENN, HILDRETH, M. & MARGARET	2/27/69	LOT 44 VACATED ALLEYS		390	1430	1820
~~13-22~~	~~210-0030-0121-6~~	~~WINN, MAURICE E. & MARY L. H&W~~ married adult	~~12/15/78 QCD~~ 1/24/78 WD	~~LOT 45~~		~~3150~~	~~22530~~	~~25,680~~
~~13-23~~				~~LOT 46~~				
~~13-24~~				~~LOT 47~~				
~~13-25~~				~~LOT 48~~				
13-9	Sec 3	Ledbetter, Daniel Thomas & Jeanne Beth H&W	1/28/88 wd	W½ Lot 17 30' off E. side Vacated Mill St.		740	3400	4140
13-10	Sec 3	Ledbetter, Daniel Thomas & Jeanne Beth H&W	1/28/88 wd	W½ Lot 18 " " " " " "				
13-11	Sec 3	Ledbetter, Daniel Thomas & Jeanne Beth H&W	1/28/88 wd	W½ Lot 19 " " " " " "				
13-12	Sec 3	Ledbetter, Daniel Thomas & Jeanne Beth H&W	1/28/88 wd	W½ Lot 20 " " " " " "				

WORTH'S ADD.

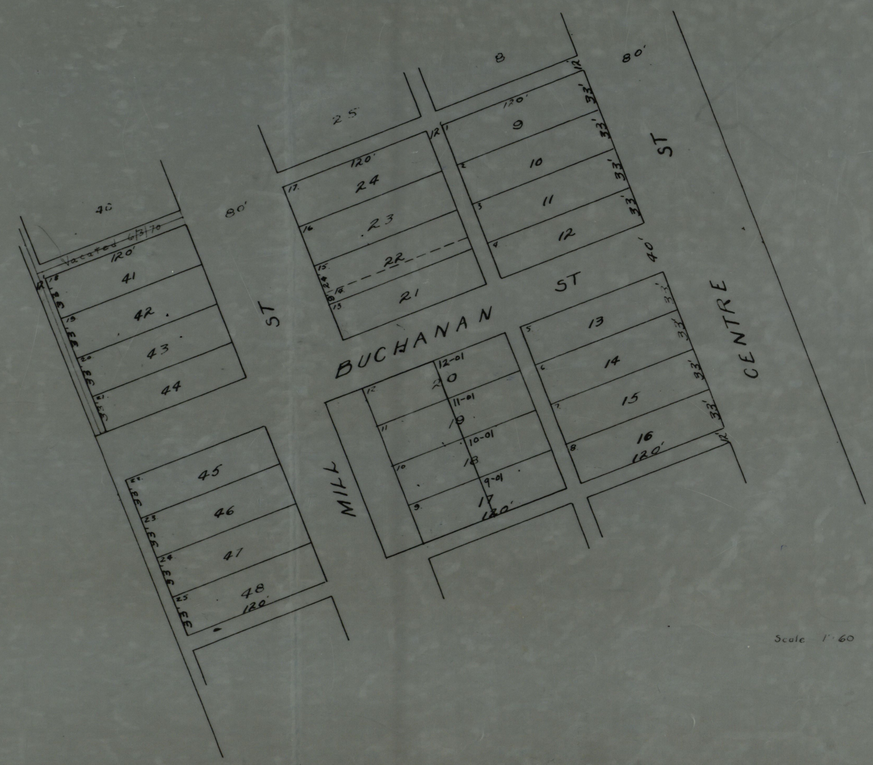

Scale 1" 60

14

SECTION.....TOWNSHIP.....RANGE.....HENDRICKS COUNTY, INDIANA, 19.....

Assessor's Plat-Book for .....SHAW 'S ADDITION - PLAINFIELD.....Township

Key Number on Plat	Parcel Number	NAMES OF OWNERS	DATE	DESCRIPTION	ACRES	Value of Lands	Value of Improvements	Value of Lands and Improvements
14-1	210-0030-0126-9	HAAS, RICHARD J. AN UNMARRIED ADULT	4/12/73 WD	LOT1		630	5700	6330
14-2				LOT 2				
14-3	210-0030-0131-3	Carter, John E. & Susan Miller Carter ~~MILLER, JOHN C.~~	~~12/10/85 WD~~ ~~6/13/69 FI DEC~~	LOT 3		1180	4470	5650
14-4	210-0030-0136-6	MILLER, JOHN C. & IDA MAE		LOT 4		1180	8220	9400

SHAW'S ADD.

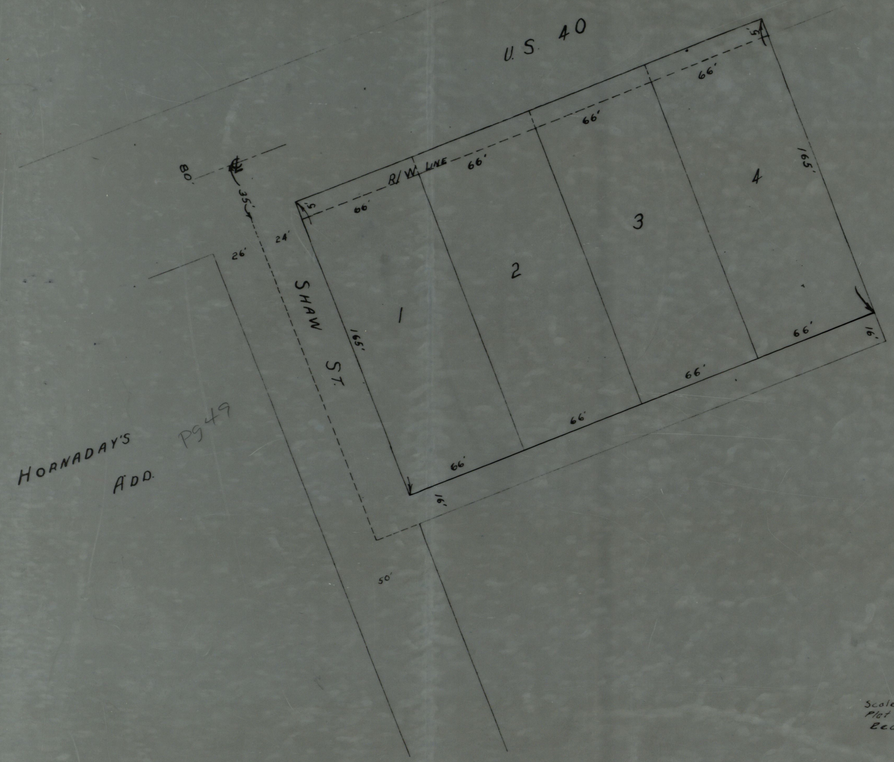

HORNADAY'S ADD. Pg 49

Scale 1" = 40'
Plat book 1 p 8
Recorded 3-18-02

15

SECTION.....TOWNSHIP.....RANGE.....HENDRICKS COUNTY, INDIANA, 19.....

Assessor's Plat-Book for ..... TOMLINSON'S ADDITION - PLAINFIELD .....Township

Key Number on Plat	Parcel Number	NAMES OF OWNERS	DATE	DESCRIPTION	ACRES	Value of Lands	Value of Improvements	Value of Lands and Improvements
15-1	210-0030-0141-0	Roethke, Richard P. ~~HARDIN, KENT F. & DIANE C. H&W~~	7/2/87 wd ~~11/16/77 WD~~	LOT 1		740	6530	7270
~~15-2~~		Roethke, Richard P.	7/2/87 wd	PT LOT 2				
15-2-01	210-0030-0146-3	HOPPER, RICHARD S. & MARILYN A.	4/17/57	PT LOT 2		490	1130	1620
~~15-3~~	~~210-0030-0147-8~~	~~HARDIN, HIRAM A. & MARGARET L.~~	~~11/26/54~~ 6/14/82	~~LOT 3~~ 2ft.		~~640~~	~~4900~~	~~5540~~
15-3	See 3	Hardin-Davies, Margaret L. (Hardin)	11/18/86 aff	Lot 3		640	4900	5540
15-4	210-0030-0151-8	HOPPER, RICHARD S. & MARILYN A.	1/9/59	LOT 4 2 APT DOUBLE		640	5200	5840
15-5	210-0030-0156-0	JEFFERS, LAURA ~~&~~ ~~L~~ (with right of survivorship Emert, Joyce J. joint tenants	~~11/30/70 WD~~ 5-12-81 WD	LOT 5		640	3270	3910
15-6	210-0030-0161-5	Church, Robert S. & Rosemary E. P. H&W ~~WILLIAMS, RICKIE L. & DEBRA L. H&W~~	8-12-85 US Marshalls ~~4/5/78 WD~~ Deed	LOT 6		640	3400	4040
15-7	210-0030-0166-8	SHEPHERD, SALLY JO	4/21/78 WD	LOT 7		640	3530	4170
15-8	210-0030-0171-2	TRENT, SUSAN L.	1/12/79 WD	LOT 8		640	6090	6730
15-9	210-0030-0176-5	HANCOCK, DAVID W. ~~& HAGGARD, JULIE L~~	~~10/4/79 WD~~ 7/19/82 QCD	LOT 9		640	2970	3610
~~15-10~~	~~210-0030-0182-4~~	~~Hancock, David~~ ~~BOHN, MARK R.~~	~~7/19/82 WD~~ ~~12/27/78 WD~~	~~LOT 10~~		~~640~~	~~6700~~	~~7340~~
15-10	See 3	Rentschler, Merl C. & Lettie Lou H+W	11/23/86 WD	Lot 10		640	6700	7340
15-11	210-0030-0187-7	DUFFIN, DANIEL K. AN ADULT	10/16/79 WD	PT LOT 11		640	3830	4470
15-12	210-0030-0192-1	EDMONDSON, MARVIN T. & WELKER, MARJORIE E. & HADLEY, ~~HORACE A. &~~ (CARRIE E. ~~½ Int~~)	~~8-28-85 aff~~ ~~9/13/65 WD~~	PT LOT 12		450	5670	6120
15-12-01-01				PT LOT 12 (180 SQ.FT.)				
15-12-01	210-0030-0197-4	Dulley, Emerson x Derrell x Diana Marie H&W ~~PRICE, DAWSON & RUTH CAMPBELL~~	10/16/85 aff'd ~~11/30/61~~	PT LOT 12		450	3760	4210
15-11-01		Dulley, Emerson x Derrell x Diana Marie H&W	10/16/85 aff'd ~~12/16/61~~	10' E SIDE LOT 11				

TOMLINSON'S ADD.

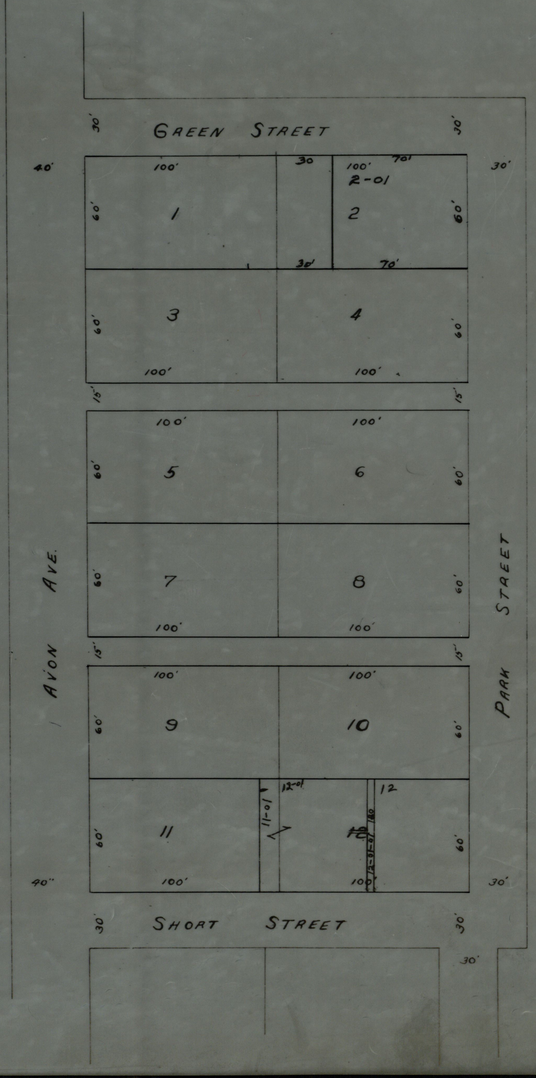

Scale 1" = 40'
Plat Book 2, 16A

EXPLANATION OF ADJUSTMENTS	YEAR	PARCEL NUMBER	KEY NO.	ASSESSMENT VALUES				Total Land & Improvements	YEAR	SECTION TOTAL
				LAND		IMPROVEMENTS				
				Adjustments	Value	Adjustments	Value			
	1979				31,220		146,750	177,970		
	1980		12-13 12-14 12-22 12-23 12-23-01 12-24,25	+220 -650 +570		+5950				
				+140	31,360	+5950	152,700	184,060	1980	921,920
	1981		12-22 12-23-1	+80		-3350 +3350				
				+80	31,440	0	152,700	184,140	1981	
			13-9 13-13			-210 -270				
				-0-	31,440	-480	152,220	183,660	1981	938,870
	1982		12-22 13-22 14-4	-0-		+10,040 +22,530 +540				
				-0-	31,440	+33,110	185,330	216,770	1982	
	1983		15-8			+1060				
				0	31,440	+1060	186,390	217,830		
	1984			0	31,440	0	186,390	217,830		
	1985		12-7&8 12-11 12-15	-0- -0- -0-		+880 +1120 +880				
				-0-	31,440	+2880	189,270	220,710	1985	
			14-4			+880				
				0	31,440	+880	190,150	221,590		
	1987			0	31,440	0	190,150	221,590	1987	
	1988			-0-	31,440	-0-	190,150	221,590	1988	

16

SECTION.....TOWNSHIP.....RANGE.....HENDRICKS COUNTY, INDIANA, 19.....

Assessor's Plat-Book for .....TOMLINSON'S ADDITION - PLAINFIELD.....Township

Key Number on Plat	Parcel Number	NAMES OF OWNERS	DATE	DESCRIPTION	ACRES	Value of Lands	Value of Improvements	Value of Lands and Improvements
16-1	210-0040-0005-9	FuGate, Ralph L. + MARY E. (H+W) ~~MORRISON, JUANITA E.~~	5/23/83 WD ~~6/12/75 SURV AFF~~	PT LOT 17		560	2730	3290
16-2		FuGate, Ralph L. + MARY E. (H+W)	5/23/83 WD	PT LOT 18				
~~16-4~~		~~" " (SEE DEED REC 7/3/44)~~						
~~16-3~~	~~210-0040-0010-3~~	~~MORRISON, JUANITA E.~~	~~6/12/75 SURV AFF~~	~~PT LOT 18~~		~~650~~		~~650~~
~~16-4~~		~~Morrison, Juanita E. (Deeded Rec. 7/3/44)~~	~~6/12/75 Surv Aff~~	~~PT LOT 17~~		~~580~~	~~3870~~	~~4450~~
16-5	210-0040-0015-6	STAFFORD, MARGARET LOUISE	9/27/61 FI DEC	LOT 13		940	3500	4440
16-6				LOT 14				
16-7	210-0040-0020-0	FUGATE, RALPH I. & MARY E.	1/4/65 WD	LOT 15		620	3270	3890
16-8	210-0040-0025-3	STOCKTON, EDWARD L. & PAULA JO ANN H&W & STOCKTON,, LEEROY & MARIAN L. H&W ½ Int	3/6/86 WD ~~5/6/77 WD~~	LOT 16 VACATED ALLEY 15'		670	4470	5140
16-9	210-0040-0030-8	Clark Oil + Refining Corp. ~~BRIXHAM CORP.~~	12/9/88 QCD ~~7/9/69 QCD~~	LOT 19		5500	7640	13140
16-10	Sect. 4	Clark Oil + Refining Corp.	12/9/88 QCD	LOT20				
16-11	210-0040-0035-0	~~O'NEILL, GERALD H. & FRANCES~~ Clark Oil + Refining Corporation	~~5/26/60 WD~~ 12/9/88 QCD	LOT 21		1370	2300	3670
16-3-01	Sec 3.	Fugate, Ralph L. + Mary E. H&W	5/23/83 WD.	Pt Lot 18		See key # 16-1 for values		
16-3	Sec 3	Morrison, John Robert	11/25/85 Exe Deed	Pt Lot 18		930	1420	2350
16-4	Sec 3	Morrison, John Robert	11/25/85 Exe Deed	Pt Lot 17		580	3870	4450

16

TOMLINSON'S ADD.

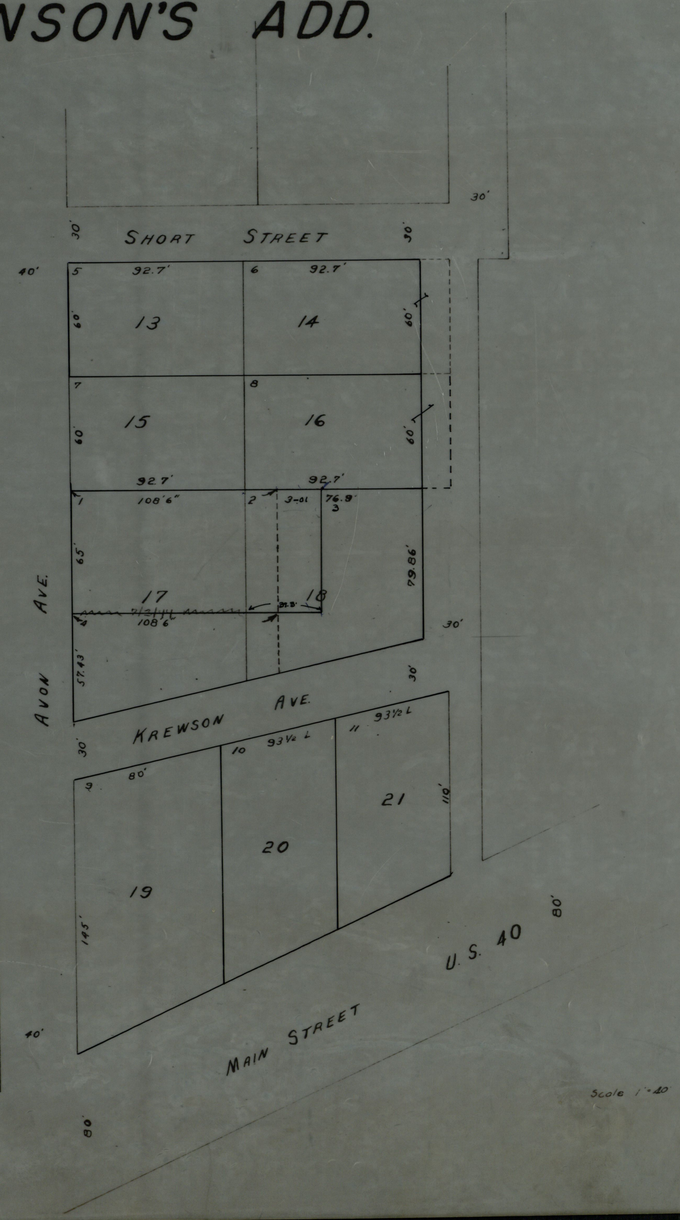

17

SECTION.....TOWNSHIP.....RANGE.....HENDRICKS COUNTY, INDIANA, 19.....

Assessor's Plat-Book for TOMLINSON'S ADDITION - PLAINFIELD.....Township

Key Number on Plat	Parcel Number	NAMES OF OWNERS	DATE	DESCRIPTION	ACRES	Value of Lands	Value of Improvements	Value of Lands and Improvements
17-1	210-0040-0040-5	Norris, Billy W. & Doris (H+W) ~~SHOUSE, JOHN F. & BONNIE A.~~	10-16-80 WD ~~4/19/56~~	PT LOT 22		650	1570	2220
17-2	210-0040-0045-8	(Couch, Raymond ~~SCOTTEN, LONETA REBECCA~~	6/4/84 Per Repd. ~~11/13/62 WD~~	PT LOT 22		420	2970	3390
17-3	210-0040-005--2	ZENOR, WILLIAM CLAYTON & BETTY JEAN	7/3/70 WD	PT LOT 22		170	—	170
17-3-01	210-0040-0055-5	FIELDS, ~~LEON W. &~~ IRENE S. ~~H&W &~~ MILLER, MARY IRENE, (Grantee) ~~AS joint tenants & to the survivor & not~~ as tenants in common.	6/25/82 QCD. ~~7/6/73 WD~~	PT LOT 22		960	4470	5430
17-3-02	210-0040-0061-4	JOHNSON, REGGIE D. & MERLETTA M. H&W	6/12/79 WD	PT LOT 22		620	3130	3750
17-3-03	210-0040-0066-7	McGUIRE, HAMES P. & URBAN R. JR.	3/12/79	PT LOT 22 (7')		70	—	70
17-4	210-0040-0071-1	PAGE, JOHNNY F. & LOIETA R.	8/11/69 WD	PT LOT 22		820	3370	4190
~~17-5~~ 17-4-01	210-0040-0076-4	MARTINEK, RAYMOND B. & DEBRA K H&W	10/3/79 WD	PT LOT 22 ~~PT LOT 22~~		600	3430	4030
17-6	210-0040-0081-9	CONNARD, ~~DARRELL E. &~~ SANDRA L. H&W	4-19-84 QCD ~~5/1/79 WD~~	PT LOT 22		580	2130	2710
~~17-7~~ 17-5	~~210-0040-0086-1~~ 210-0040-0076-4	Littledale, George A. & Bernice R. H+W ~~ALLEN, KENNETH W. & PAMELA SUE H&W~~ as joint ten.	3/2/84 WD ~~9/20/79 WD 6/22/84~~	~~PT LOT 22~~ PT Lot 22		~~700~~ 600	~~3970~~ 3430	~~4670~~ 4030
17-4-01		Leheman, Ronald L. & Marcia H&W (ETAL)	8/29/80 WD	PT Lot 22				
17-1-01		Norris, Ronnie E. & Anita K. H+W	11/30/82 WD.	Pt Lot 22		440	2930	3370
17-7	Sect. 4	Littledale, Geo. A. & Ellen Clanton	3/14/88 QCD	PT Lot 22		700	3970	4670

TOMLINSON'S ADD.

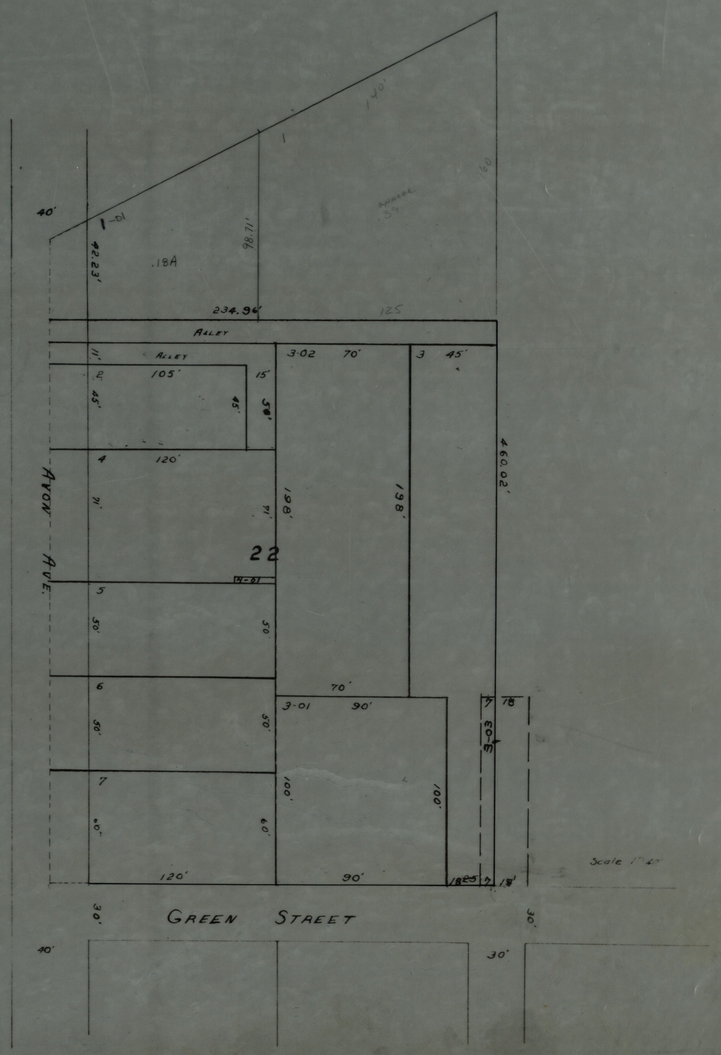

18

SECTION.....TOWNSHIP.....RANGE.....HENDRICKS COUNTY, INDIANA, 19.....

Assessor's Plat-Book for ...DUFFEY & PICKETT'S ADDITION - PLAINFIELD BLOCK 6.....Township

Key Number on Plat	Parcel Number	NAMES OF OWNERS	DATE	DESCRIPTION	ACRES	Value of Lands	Value of Improvements	Value of Lands and Improvements
18-1	210-0040-0091-6	Willis, Chris E. & Nancy A. (H+W) ~~CARR, LOWELL & JESSIE~~	1/10/84 Exec D	LOT 1		1140	3300	4440
18-2-01		Willis, Chris E. & Nancy A. (H+W)	1/10/84 Exec D.	PT LOT 2				
18-2	210-0040-0096-9	PARDIECK, ROBERT W. & ADRIENNE B.	9/25/54	PT LOT 2		1270	4400	5670
18-3				LOT 3				
18-4	210-0040-0101-6	Calderone, Jack ~~METCALF, JEFFEREY SCOTT & JULIA LYNNE H&W~~	12/18/85 WD ~~8/24/79 WD~~	LOT 4		850	2600	3450
18-5	210-0040-0106-9	MAY, LOIS M. UNMARRIED	8/20/70 WD	LOT 5		850	2130	2980
18-6	210-0040-0111-3	James Martin P. & Cynthia L. H+W ~~DOWNEY, THOMAS A. & SANDRA D. H&W~~	6-14-85 WD ~~8/1/78 WD~~	LOT 6		850	3630	4480
18-7	210-0040-0116-6	Conwell, Brian L. & Jennifer A. H+W ~~BRYANT, ETHEL~~	7/21/86 Exec D ~~3/31/59 WD~~	LOT 7		850	3930	4780
18-8	210-0040-0121-0	STEEL, DONALD & ANNA LOU	6/16/56	LOT 8		850	4900	5750
~~18-9~~	~~210-0040-0126-3~~	~~MARVIN, JIMMIE D. & KAREN H&W~~ Hamilton, Mary Ann & Michael Roy H+W	~~8/14/78 WD~~ 9-8-86 WD	~~LOT 9~~		~~850~~	~~2870~~	~~3720~~
~~18-9~~	Sec 4	Hamilton, Mary Ann & Michael Roy H+W	6/3/85 WD	Lot 9		~~850~~	~~2870~~	~~3720~~
18-10	210-0040-0131-8	BUTLER, PHYLLIS J.	6/6/78 WD	LOT 10		850	3630	4480
18-11	210-0040-0136-0	PITTMAN, RUSSELL & ERNERSINE E.	4/10/78 WD	LOT 11		1290	8600	9890
18-12-01				N½ LOT 12				
~~18-12~~	~~210-0040-0141-5~~	~~REBECK, ROBERT PAUL & WILMA JUNE H&W~~ RUBECK, DOROTHY (LIFE ESTATE) with rights of Survivorship & not as Tenants in Common.	~~7/22/71 WD~~	~~S PT LOT 12~~		~~590~~	~~3700~~	~~4290~~
~~18-9~~	Sec 4	Berge, Dorothy F. & Yvonne A. Byassee, Joint Tenants	10/1/86 wd	Lot 9		~~850~~	~~2870~~	~~3720~~
18-9	Sec 4	Berge, Dorothy F. & Yvonne A. H+W	1/7/87 wd	Lot 9		850	2870	3720
18-12	Sec 4	Chandler, Michael & Jane H+W	6/19/87 wd	S. Pt. Lot 12		590	3700	4290

DUFFEY & PICKETT'S ADD.

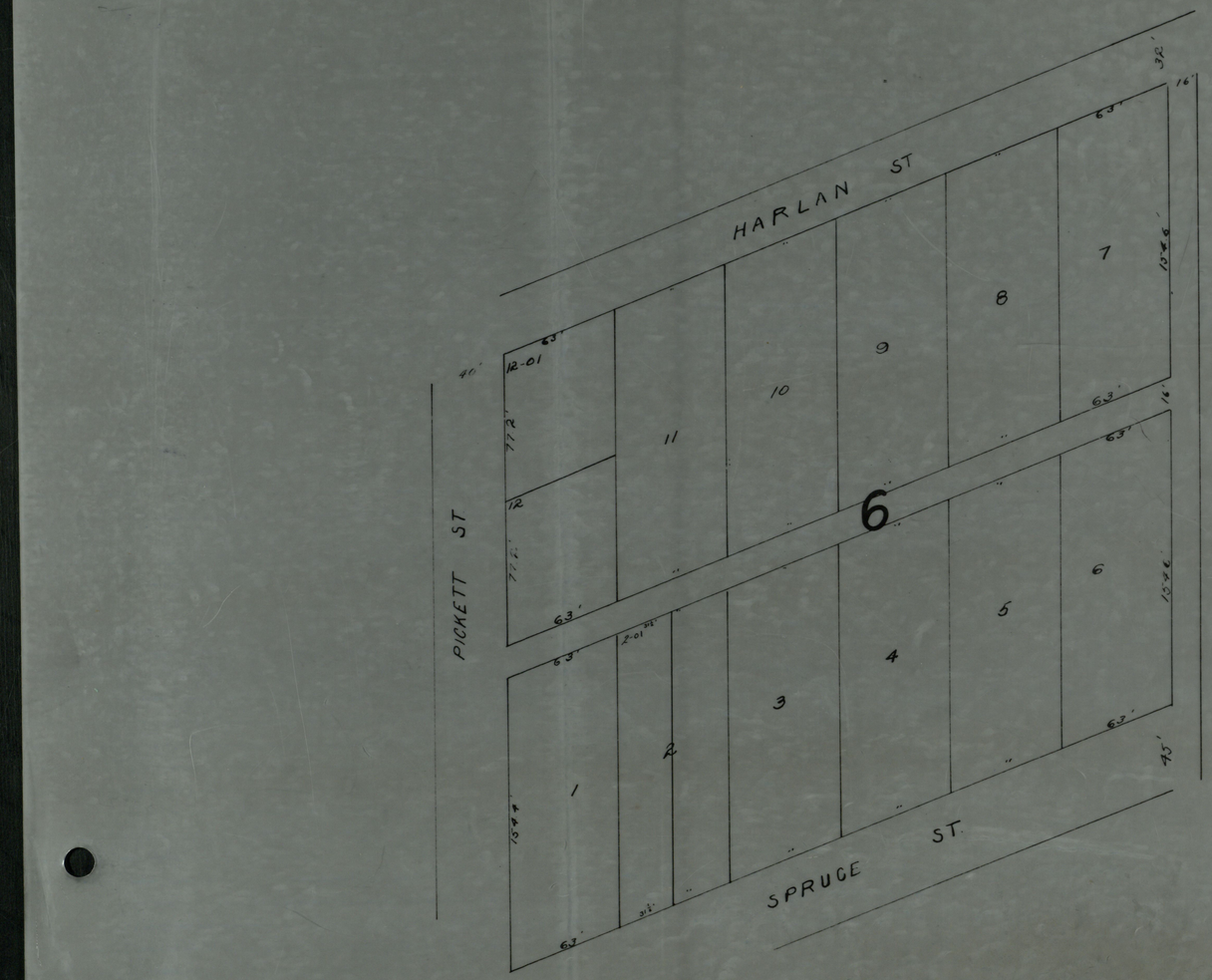

19

SECTION.....TOWNSHIP.....RANGE.....HENDRICKS COUNTY, INDIANA, 19.....

Assessor's Plat-Book for .....DUFFEY & PICKETT'S ADDITION BLOCK 3 - PLAINFIELD.....Township

Key Number on Plat	Parcel Number	NAMES OF OWNERS	DATE	DESCRIPTION	ACRES	Value of Lands	Value of Improvements	Value of Lands and Improvements
19-1	210-0040-0146-8	BROWN, JESSIE L.	3/18/75 WD	LOT 1		1300	5700	7000
19-2-01				PT LOT 2				
19-2	210-0040-0151-2	STAPF, MIRIAM P.	8/5/72 WD	PT LOT 2		1110	10070	11180
19-3				LOT 3				
19-4	210-0040-0156-5	LARKIN, VERSAL N. & PAULINE	11/22/57 WD	LOT 4		1480	5170	6650
19-5				LOT 5				
19-6	210-0040-0162-4	HILDERBRAND, MARY JANE	7/23/58 WD	LOT 6		1450	3170	4620
19-7				W PT LOT 7				
19-7-01	210-0040-0167-7	HINSHAW, ROSA L.		E PT LOT 7		800	3380	4180
19-8	210-0040-0172-1	MORRISON, FAY ALONZO & VELMA J. Morrison and Martha L. Johnson	4/22/87 wd.	LOT 8		2130	3800	5930
19-9		" " " " " " "	4/22/87 wd	PT LOT 9				
19-10	210-0040-0177-4	~~KIDWELL, PHILLIP M. & PATRICIA H&W~~ Edwards, William Bradford & Kimberly Ann H&W	~~4/16/79 WD~~ 3-22-88 WD ~~9/23/83 QCD~~	PT LOT 9		1140	3970	5110
19-11				~~PT LOT 10~~				
19-12				PT LOT 10				
19-13				PT LOT 9				
19-14	210-0040-0182-9	~~McCLAIN, DOROTHY P.~~ Blankenship, Byron D. & Marian E. H&W	~~11/27/71 WD~~ 10/29/86 Quitclaim	LOT 11		1200	4000	5200
19-15	210-0040-0187-1	STOUT, JAMES H. & M. JEAN H&W	6/16/77 WD	LOT 12		1360	8060	9420

DUFFEY & PICKETT'S ADD.

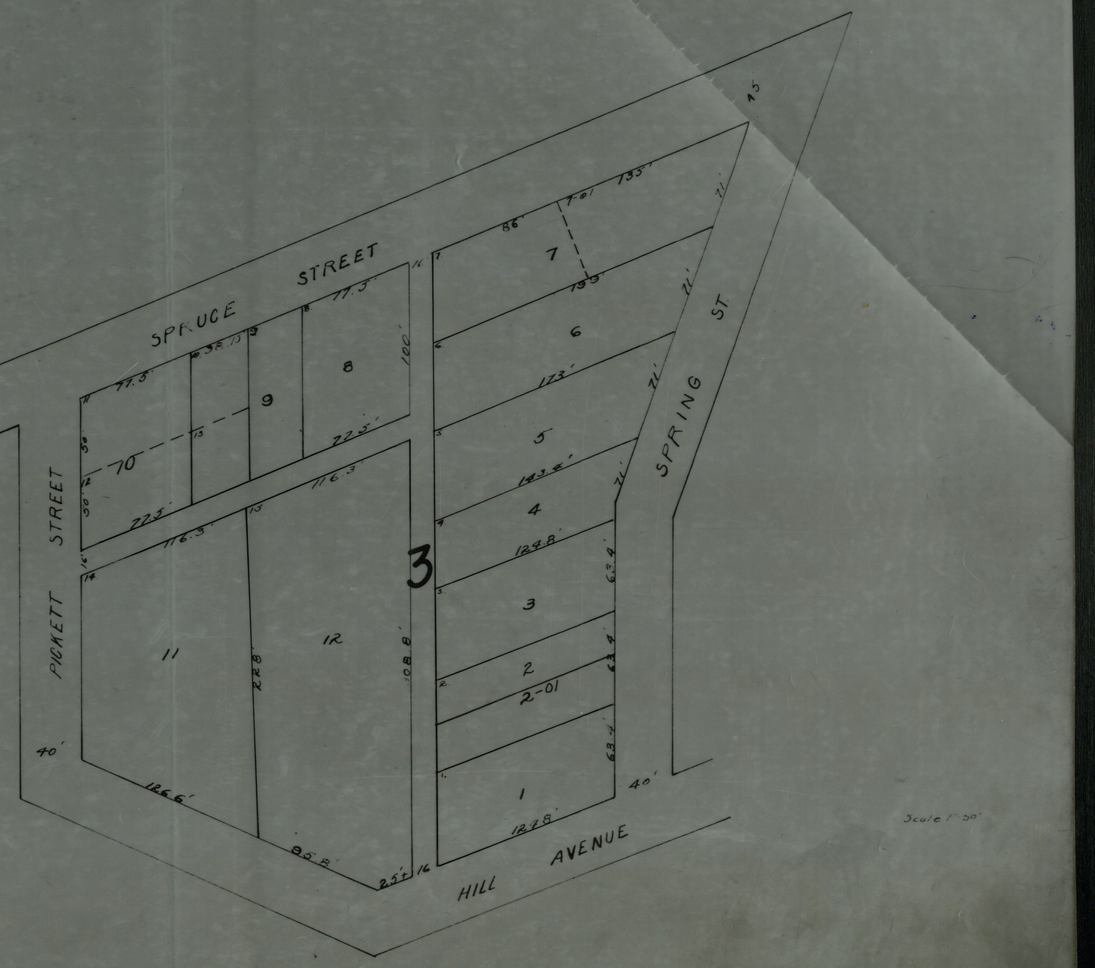

20

SECTION.....TOWNSHIP.....RANGE.....HENDRICKS COUNTY, INDIANA, 19.....

Assessor's Plat-Book for .....DUFFEY & PICKETT'S ADDITION BLOCK 5 - PLAINFIELD.....Township

Key Number on Plat	Parcel Number	NAMES OF OWNERS	DATE	DESCRIPTION	ACRES	Value of Lands	Value of Improvements	Value of Lands and Improvements
~~20-2~~	~~210-0040-0192-6~~	~~Dalton, Issac Paul & Joan~~ CAIN, ALPHA MARIE	~~6-11-85 WD~~ 5/25/71 AFF ~~Deed~~	~~PT LOT 1~~		~~1050~~	~~3430~~	~~4480~~
~~20-3~~		~~Dalton, Issac Paul~~	~~6-11-85 WD~~	~~PT LOT 2~~				
20-2-01	210-0040-0197-9	CAIN, GLEN DAYLE & PATRICIA B.	6/17/55	PT LOT 1		610	4430	5040
20-3-01				PT LOT 2 E ½ VACATED ALLEY				
20-2-02	210-0040-0202-6	CAIN, GLEN DAYLE & PATRICIA B.	6/5/64	PT LOT 1		70	—	70
20-3-02				PT LOT 2				
20-4	210-0040-0207-9	HAASE, HENRY M. & VIVIAN E. H&W	1/26/79 EXEC D	LOT 3		950	2830	3780
~~20-1~~				~~N PT LOT 2~~				
20-5	210-0040-0212-3	WRIGHT, HENRY J. & LAVON	10-25/56	LOT 4		1040	4500	5540
20-6				PT LOT 5				
20-7	210-0040-0217-6	WADSWORTH, JULIAN F. & HELEN J.	6/30/56	LOT 6		1200	5400	4800
20-6-01				PT LOT 5				
20-8	210-0040-0222-0	Cornwell, Juanita M. ~~DISNEY, HURSEL C.~~	~~2/20/79 WD~~	LOT 4		1190	11,100	12,290
20-9	210-0040-0227-3	CUMMINGS, EARL S. & PATRICIA K. H&W	6/27/74 WD	PT LOT 5		730	5070	5880
20-9-01	210-0040-0232-8	DAILEY, EDWARD E.	7/6/79 WD	PT LOT 5		540	3030	3570
20-10	210-0040-0237-0	OSBORN, FRED V. & SADIE C	11/1/66 WD	LOT 1		950	3930	4880
~~20-11~~	~~210-0040-0242-5~~	~~Porter, William K. & Lenna Porter Smith, jointly & to GRAHAM, LAWRENCE & ETHEL the survivor of them~~	~~12-17-81~~	~~LOT 2 VACATED ALLEY~~		~~1930~~	~~6300~~	~~8230~~
~~20-12~~				~~LOT 3~~				
20-4	210-0040-0207-9	~~Roach, Dennis M. & Lynn R. H&W~~ ~~Haase, Mitchell Paul & Pamela Sue (H&W)~~	~~8-30-85 WD~~ ~~H-3/80 WD~~	Lot 3		950	3720	4670
20-1		~~Roach, Dennis M. & Lynn R. H&W~~ ~~Haase, Mitchel Paul & Pamela Sue (H&W)~~	~~8-30-85 WD~~ ~~H-3/80 WD~~	N PT Lot 2				
20-11	Sect #4	Fogg, Mark D. & Robin E. H&W	1/11/84	Lot 2 Vacated Alley		1930	6300	8230
20-12	Sect #4	Fogg, Mark D. & Robin E. H&W	1/11/84	Lot 3				
20-2	Sec 4	Dalton, Isaac Paul & Jan Dalton	5/15/87 wd	Pt Lot 1		1050	4510	5560
20-3	Sec 4	Dalton, Isaac Paul & Jan Dalton	5/15/87 wd	Pt Lot 2.				

DUFFEY & PICKETT'S ADD.

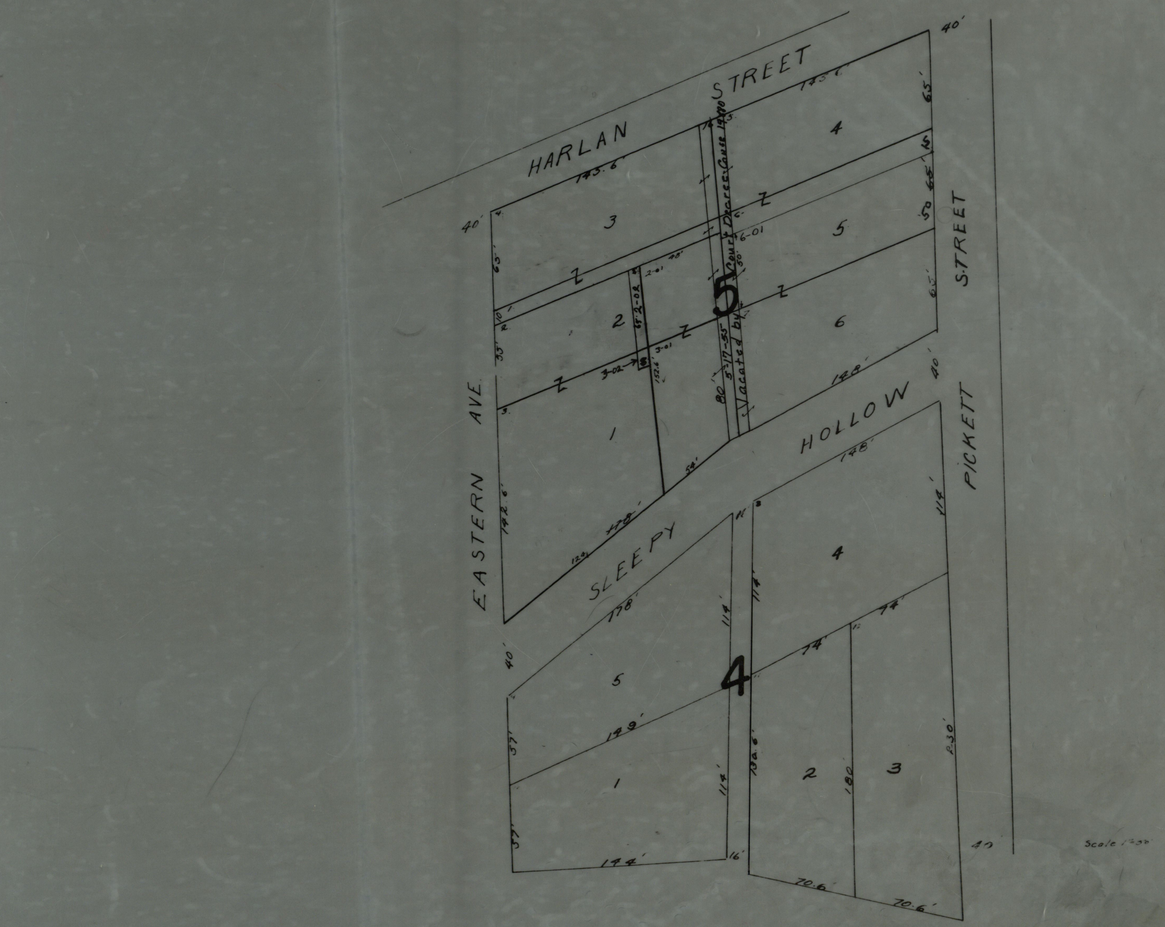

EXPLANATION OF ADJUSTMENTS	YEAR	PARCEL NUMBER	KEY NO.	ASSESSMENT VALUES				Total Land & Improvements	YEAR	SECTION TOTAL
				LAND		IMPROVEMENTS				
				Adjustments	Value	Adjustments	Value			
	1979				49,430		192,350	241,780		
	1980			-0-	49,430	-0-	192,350	241,780		1,163,700
	1981			0	49,430	0	192,350	241,780	1981	1,180,650
	1982			-0-	49,430	-0-	192,350	241,780	1982	
	1983		17-1	-420		-2930				
			17-1-1	+440		+2930				
				+20	49,450	0	192,350	241,800		
	1984		16-1	-620		-3870				
			16-3	-20						
			16-4	+580		+3870				
			16-9			+2940				
			19-15			+1890				
				-60	49,390	+4830	197,180	246,570		
	1985			-0-	49,390	-0-	197,180	246,570	1985	
	1986		16-3	+280		+1420				
				+280	49,670	+1420	198,600	248,270		
	1987			-0-	49,670	-0-	198,600	248,270	1987	
	1988		20-2+3	-0-		+880				
			20-4	-0-		+890				
				-0-	49,670	+1770	200,370	250,040	1988	

21

SECTION.....TOWNSHIP.....RANGE.....HENDRICKS COUNTY, INDIANA, 19.....

Assessor's Plat-Book for ..... DUFFY & PICKETT'S ADDITION BLOCK 2 - PLAINFIELD .....Township

Key Number on Plat	Parcel Number	NAMES OF OWNERS	DATE	DESCRIPTION	ACRES	Value of Lands	Value of Improvements	Value of Lands and Improvements
~~21-1~~	210-0050-0005-3	West, Nathan E. + Kathy H+W ~~BROWN, LINVILLE D. & BONNIE C.~~	~~4/22/87 wd~~ ~~11/30/70 WD~~	PT LOT 2		~~910~~	~~4770~~	~~5680~~
~~21-10~~		West, Nathan E. + Kathy H+W	4/22/87 wd	PT LOT 3				
21-2	210-0050-0010-8	BROWN, JESSIE L.	10/14/68 WD	PT LOT 2		910	3400	4310
21-3				PT LOT 3				
21-11				PT LOT 4				
21-4	210-0050-0015-0	MOON, JACK E. & MOON, MARIE (LIFE ESTATE)	6/22/67 WD	PT LOT 3		900	4500	5400
21-5				PT LOT 4				
21-12				PT LOT 5				
21-6	210-0050-0020-5	JACKSON, JOHN W. & CANDACE V.	7-29-88 QCD ~~11/6/86 QCD~~ ~~8/31/71 WD~~	PT LOT 4		900	4270	5170
21-7				PT LOT 5				
21-13				PT LOT 6				
~~21-8~~	~~210-0050-0025-8~~	~~Medsker, Steven J. + Rebecca M (H+W)~~ ~~KRUEGER, RONALD & JAMA ANN H&W~~	~~11-5-81 WD~~ ~~9/30/76 WD~~	~~PT LOT 5~~		~~900~~	~~3430~~	~~4330~~
21-9				PT LOT 6				
~~21-14~~	~~210-0050-0030-2~~	~~ETHERINGTON, HOWARD~~ Brown, Dennis L. + Susan S. ~~H+W~~ ~~12/27/73 WD~~	~~4/2/82 WD~~	LOT 8		~~930~~	~~3470~~	~~4400~~
21-14	Sec 5	White, James W Jr. + Ronald D Alexander ten in Common	6-2-86 WD	Lot 8		930	3470	4400
21-15	210-0050-0035-5	MANLEY, G. EUGENE & JULIA ANN	11/27/62 WD	LOT 7		780	4330	5110
~~21~~-16	210-0050-0041-4	Elder, William J. ~~SPEER, VIRGINIA~~	~~5/4/85 WD~~ ~~6/12/78 WD~~	LOT 1		900	5150	6050
21-8	Sec 5	Holly Silagi Trust by Donald C. Thomas Jr. Trustee	5-29-86 WD	Pt Lot 5		900	3430	4330
21-9	Sec 5	Holly Silagi Trust by Donald C. Thomas Jr. Trustee	5-29-86 WD	Pt Lot 6				
21-1	Sec 5	Klay, Chris S + Deborah L H+W	3-17-88 WD	Pt Lot 2		910	4770	5680
21-10	Sec 5	Klay, Chris S + Deborah L H+W	3-17-88 WD	Pt Lot 3				

DUFFEY & PICKETT'S ADD.

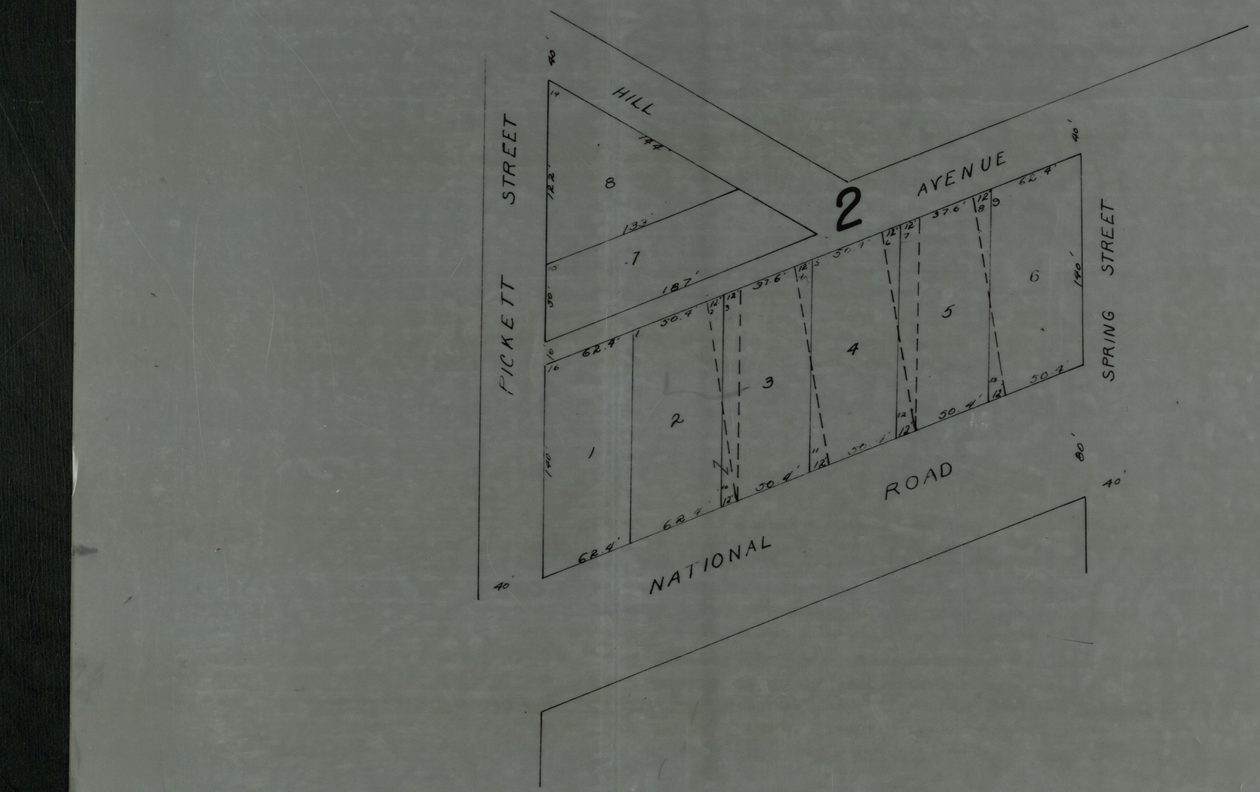

Scale 1"-50

22

SECTION.....TOWNSHIP.....RANGE.....HENDRICKS COUNTY, INDIANA, 19.....

Assessor's Plat-Book for ..... DUFFY & PICKETT'S ADDITION BLOCK 1 - PLAINFIELD .....Township

Key Number on Plat	Parcel Number	NAMES OF OWNERS	DATE	DESCRIPTION	ACRES	Value of Lands	Value of Improvements	Value of Lands and Improvements
22-1	210-0050-0046-7	LEWIS ENGINEERING INC.	2/7/77 WD	LOT 1		790	6200	6990
~~22-2~~	210-0050-0051-1	HALL, MAUDE L.	1/7/67 AFF	LOT 2		780	3330	4110
22-2		Crawley, David L. adult & Pennie L. Clodfelter, adult	4/16/84 WD.	PT LOT 2	(.15A)	Combined with Key # 22-3		
~~22-3~~	210-0050-0056-4	WININGER, RAYMOND W. & JO ELLEN	5/26/76 WD	LOT 3		~~780~~	~~3530~~	~~4310~~
~~22-3~~	~~210-0050-0056-4~~	~~Underwood, Norman L.~~	~~10/22/80 WD~~	Lot 3		780	3850	4630
~~22-4~~	~~210-0050-0061-9~~	ROBSON, WILLIAM WESLEY & ~~Melissa Jane H&W~~	~~5/19/78 QCD~~ ~~5-7-82 QCD~~	LOT 4		~~780~~	~~3840~~	~~4620~~
22-4	Sec 5	joint tenants with right of survivorship Parker, Philip T. & Jane O'Bannon Parker, Ann Parker as	10-5-85 WD	Lot 4		780	3840	4620
22-5	210-0050-0066-1	NORMAN, RALPH & GERTRUDE	1/22/59 WD	LOT 5		780	3430	4210
22-6	210-0050-0076-6	~~DIPASQUALE, THOMAS H. & DONNA A. H&W~~ Roellger, J. David & Deborah Sue (H&W)	~~6/19/79 WD~~ 2-17-81 WD	LOT 6		1300	2770	4270
22-7	"	Roellger, J. David & Deborah Sue (H&W)	"	LOT 7				
22-8	210-0050-0076-9	Stockwell, Byron A. & Margaret H&W ~~STOCKWELL: STOCKWELL, NORMA S. UNMARRIED & BYRON & MARGARET~~	4-3-84 QCD ~~8/16/60 WD~~	LOT 8		650	2500	3150
22-9	210-0050-0081-3	Pierson, James Michael & Phyllis Ann ~~PIERSON, RUTH E.~~	12/29/82 WD ~~8/16/62 WD~~	LOT 9		650	3020	3670
22-10-01	210-0050-0086-6	Pierson, James Michael & Phyllis Ann ~~PIERSON, RUTH LADD~~	12-29-82 WD ~~2/23/67 QCD~~	PT LOT 10		470	—	470
22-10-02			12-29-82 WD ~~5/28/64~~	PT LOT 10				
22-11	210-0050-0091-0	THOMPSON, ROBERT JOSEPH & JO ANN	1/27/59 WD	LOT 11		870	4930	5800
22-12				LOT 12				
22-13	210-0050-0096-3	EGGERS, GAROLD R. & MIRIAM L. H&W	9/24/76 WD	LOT 13		650	2630	3280
22-14	210-0050-0101-0	COX, R. WAYNE & W. JEAN H&W	10/16/72 WD	LOT 14		650	3700	4350
~~22-15~~	~~210-0050-0106-3~~	~~Stockton, Edward L. & Paula Joann~~ ~~ANDREWS, RAYMOND E. JR. & RACHEL~~	~~8/15/83 WD~~ ~~3/28/72 CORP WD~~	~~LOT 15~~		~~1900~~	~~13800~~	~~15700~~
~~22-16~~	Sec #5	" " " " "	~~8/15/83 WD~~	~~LOT 16~~				
22-3	Sec #5	Crawley, David L. & Pennie L. Clodfelder	8/31/83 WD	PT Lot 3		780	3850	4630
22-2-01		~~Lewis Engineering, Inc.~~ Cole, Susan K.	~~4/16/84 WD.~~ 9/8/87 CWD	PT LOT 2		780	3330	4110
22-3-01		~~Lewis Engineering, Inc.~~ Cole, Susan K.	~~4/16/84 WD.~~ 9/8/87 CWD	PT LOT 3	(.15A)			
22-15	Sec 5	Hutchinson, Richard Jr. + Linda L.	8/15/84 WD	Lot 15		1900	13800	15700
22-16	Sec 5	Hutchinson, Richard Jr. + Linda L.		Lot 16				

DUFFEY & PICKETT'S ADD.

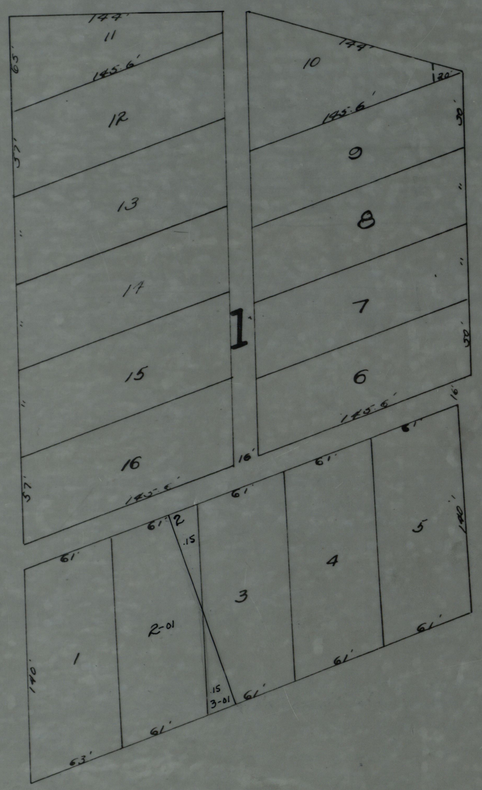

23

SECTION.....TOWNSHIP.....RANGE.....HENDRICKS COUNTY, INDIANA, 19.....

Assessor's Plat-Book for .....MOORE & REAGAN'S ADDITION - PLAINFIELD.....Township

Key Number on Plat	Parcel Number	NAMES OF OWNERS	DATE	DESCRIPTION	ACRES	Value of Lands	Value of Improvements	Value of Lands and Improvements
		~~Murphy, Michael D + Vicki Jacob H+W~~						
		~~Roberts, Jack L. & Rose M.~~ (H&W)	~~4-18-84 WD~~					
23-1-01	210-0050-0111-8	STRAWMYER, GUS	~~1/25/84 Exec D~~	PT LOT 1		480	2490	2970
23-2-01		~~Murphy, Michael D + Vicki Jacob H+W~~	4-18-84 WD					
		~~Roberts, Jack L. & Rose M.~~ (H&W)	~~1/25/84 Exec D~~	PT LOT 2				
~~23-1-02~~	~~210-0050-0116-0~~	~~Harris, Jack L. & Rose M.~~ (H+W)	~~1/25/84 Exec D~~					
		~~STRAWMYER, GUS~~	~~9/14/59 WD~~	~~PT LOT 1~~		~~480~~	~~2230~~	~~2710~~
~~23-2-02~~		~~Harris, Jack L. & Rose M.~~ (H&W)	~~1/25/84 Exec D.~~	~~PT LOT 2~~				
		Lee, William C. & Beryl Tom JO						
23-1-03	210-0050-0121-5	~~LEE, LERA V.~~ As Tenants in Common	1/14/87 QCD	PT LOT 1		500	2490	2990
23-2-03		Lee, William C. & Beryl Tom JO	1/14/87 QCD	PT LOT 2				
~~23-3~~	~~210-0050-0126-8~~	~~GOINS, MICHAEL R. & DONNA S. H&W~~	~~2/10/84 QCD~~					
			~~8/4/76 WD~~	~~LOT 3~~		~~610~~	~~2200~~	~~2810~~
23-3	Sec 5	Goins, Michael R.	5/28/87 QCD	Lot 3.		610	2200	2810
~~23-4~~	~~210-0050-0131-2~~	~~Fields, Dean W, Life Estate~~	12/29/86 QCD					
		~~FIELDS, MARION LEE~~	~~9/28/70 WD~~	LOT 4		~~610~~	~~2330~~	~~2940~~
23-4	Sect. 5	Mann, Richard K.	10/3/88 WD	Lot 4		610	2330	2940
~~23-5~~	~~210-0050-0136-5~~	~~SCHANZ, A.J. &/OR DECKARD, ALONZO E.~~	~~7/21/81 QCD~~					
			~~8/29/77 WD~~	LOT 5		~~610~~	—	~~610~~
23-5	210-0050-0136-5	Vinton, James K. Jr. & Connie S. (H+W)	1-3-83 WD	Lot 5 - S/2		540		540
~~23-6~~	~~210-0050-0142-4~~	~~SCHLEGEL, ERNEST N.~~	~~8/13/71 WD~~	LOT 6		~~610~~	~~1520~~	~~2130~~
23-6	Sect 5	Vinton, James K. Jr & Connie S. H&W	8/16/82 Quit D.	Lot 6		610		610
		~~Vinton, James K. Jr. & Connie S.~~ (H+W)	~~7/21/81 QCD~~					
23-7	210-0050-0147-7	~~SCHANZ, A.J. &/OR DECKARD, ALONZO E.~~	~~8/29/77 WD~~ 8/4/81 WD	LOT 7		730	10830	11560
23-8	210-0050-0152-1	DEAN, JACK C. & MARCIA A. H&W	6/10/76 WD	LOT 8		610	1900	2510
23-9	210-0050-0157-4	WOOD, STANLEY E. & STELLA M.	4/24/78 WD	PT LOT 9		320	1930	2250
23-9-01	210-0050-0162-9	MILENBAUGH, ISADORE HENRY & KATHRYN IDA	8/4/70 WD	PT LOT 9		450	3490	3940
~~23-9-01~~	~~210-0050-0162-9~~	~~Roberts, Richard E. Lisa D.~~	~~7/15/80 WD~~					
		THE ADMINISTRATOR OF VETERANS AFFAIRS, AN OFFICE	~~8/2/8000~~	~~PT LOT 9~~		450	3490	3940
~~23-9-01-01~~	~~210-0050-0167-1~~	~~OF THE U.S. V.A. WASHINGTON D.C.~~	~~4/22/78 CORP SP D~~	~~54' S PT OF N.PT OF LOT 9~~		~~350~~	~~1760~~	~~2110~~
~~23-9-01-01~~	~~210-0050-0167-1~~	~~Thomas, Clayton Eric + Joan~~ (H+W)	~~8/17/82 QCD~~ (WD) 2-11-81	~~54' S PT of N. PT of Lot 9~~		350	1760	2110
23-9-01-01	Sect 5	Andrews, William P. + Sherry L. (H+W)	9/25/84 WD	54' S PT of N Pt of Lot 9		350	1760	2110
~~23-9-01~~	~~210-0050-0162-9~~	~~Klos, J. Allen + Joyce~~	~~11-9-81 WD~~	~~Pt Lot 9~~		~~450~~	~~3490~~	~~3940~~
23-9-01	Sect 5	Kentzer, Mark + Deborah C. H+W.	4/16/85 WD	Pt Lot 9		450	3490	3940
23-5-01		Vinton, James K. Jr. + Connie S. H+W. + Peirce, James Mark + Vikki Lynn Vinton H+W.	5/30/85 WD	N 1/2 LOT 5		540		540
23-1-02	Sect 5	Andrews, Curtis D + Kelli A. H+W	10/17/85 WD	Pt Lot 1		480	2230	2710
23-2-02	Sec 5	Andrews, Curtis D. + Kelli A. H+W	10/17/85 WD	Pt Lot 2				

MOORE & REAGAN'S ADD.

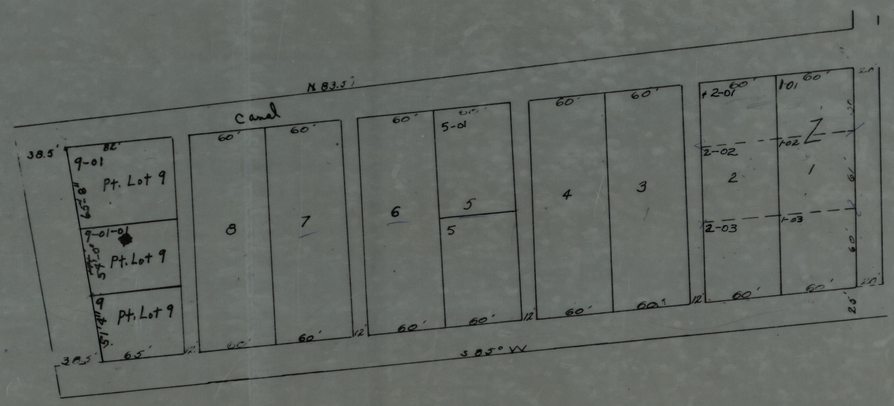

Scale 1"=60'
Plat Book 2 p 130
Recorded 10-4-95

24

SECTION.....TOWNSHIP.....RANGE.....HENDRICKS COUNTY, INDIANA, 19.....

Assessor's Plat-Book for .....DUFFY ADDITION BLOCK 6- PLAINFIELD.....Township

Key Number on Plat	Parcel Number	NAMES OF OWNERS	DATE	DESCRIPTION	ACRES	Value of Lands	Value of Improvements	Value of Lands and Improvements
24-1	210-0050-0172-6	LONG, GROVER & GLADYS M.	3/27/78 WD	LOT 1		800	5730	6530
24-2	210-0050-0177-9	WINEGAR, CLIFFORD L. & ELAINE L. H&W	8/6/79 WD	LOT 2		800	5670	6470
~~24-3~~	~~210-0050-0182-3~~	Malone, Edward D. Jr. + Dana Sue Curtis as joint tenants with right of survivorship ~~MEYER, BRIAN S. & JUDITH A. H&W~~	9-26-85 WD ~~3/10/77 WD~~	LOT 3		~~800~~	~~5070~~	~~5870~~
24-3	Sect. 5	Smith, J. Kent		Lot 3		800	5070	5870
24-4	210-0050-0187-6	Carter, Stephen M. & Carolyn Sue H&W ~~EULER, MARVIN H. & MARIE E.~~	9/9/85 WD ~~3/27/78 WD~~	LOT 4		800	5010	5810
24-5	210-0050-0192-0	HUTCHENS, ~~ALDEN L.~~ & FRANCES	4-9-81 aff	LOT 5		760	2470	3230
24-6	210-0050-0197-3	DMN, Inc. ~~ANDREWS, RAYMOND E. SR. & ALICE H.~~	7/29/86 wd ~~7/14/70 WD~~	LOT 6		760	8170	8930
~~24-7~~	~~210-0050-0202-0~~	~~WISEMAN, LUCILE~~ Miller, Lottie S.	~~5/7/73 AFF~~ ~~8/1/80 WD~~	~~PT LOT 7~~		~~760~~	~~5100~~	~~5 860~~
24-7	Sec 5	Prosser, Larry D. & Deborah L. H&W.	10/2/86 Quoted	Pt Lot 7		760	5100	5860
24-7-01	210-0050-0207-3	GADDIE, MARJORIE J.	2-18-81 corr WD ~~5/14/79 WD~~	PT LOT 7		760	8530	9290
24-8			2-18-81 corr WD	LOT 8				
~~24-9~~	~~210-0050-0212-8~~	SIMS, ~~EDWARD L.~~ & LAURA H. H&W	2/18/82 QCD 3/12/79 WD	~~LOT 1 BLOCK 7~~		~~800~~	~~5220~~	~~6020~~
24-9	Sec 5	Mc Martin, Laura H.	2/18/82 AFF	Lot 1 Block 7		800	5220	6020
~~24-10~~	~~210-0050-0217-0~~	PHILLIPS, ~~WALTER FRANKLIN & MARIE E.~~ Robert F. 5/10/88 Ex Deed	5/23/88 aff ~~12/1/69 WD~~	LOT 2 BLOCK 7		~~800~~	~~4220~~	~~5020~~
24-10	Sect. 5	Bruce, Clara J.; Patsy L. Brandgard & Deborah L. Prosser	9/12/88 WD	Lot 2 Block 7		800	4220	5020
24-11	210-0050-0222-5	MUSGRAVE, JOHN E. & MARTHA M.	2/4/63 WD	LOT 3 BLOCK 7		800	5170	5970
24-12	210-0050-0227-8	POMEROY, IRA & CORNELIA ALICE		LOT 4 BLOCK 7		800	4150	4950
24-13	210-0050-0232-2	MARTIN, ~~PAUL R. &~~ MARTHA J.	5-23-85 aff ~~9/20/58 WD~~	LOT 5 BLOCK 7		800	4240	5040
24-14	210-0050-0237-5	MITCHELL, HARLEY J. & EDITH M. H&W	10/5/78 WD	LOT 6 BLOCK 7		760	2860	3620
24-15	210-0050-0243-4	CAWIEZELL, WALTER W. & ZELDA B.	2/20/61 WD	LOT 7 BLOCK 7		760	2280	3040
24-16				N PT LOT 8				
24-16-01-01				PT LOT 8 (2corners, NE&NW)				
24-16-01	210-0050-0248-7	CASTETTER, ROBERT S. & ELOISE H.		S PT LOT 8 (S 60')		760	3670	4430
24-16-02				PT LOT 8 (N CENTER TRIANGLE)				
~~24-17~~	~~210-0050-0253-1~~	~~ANTELL~~, FREDRICK R. & ~~PATTY ANNE~~	5/19/78 WD	LOT 9		~~760~~	~~5290~~	~~6050~~
24-17	Sec 5	Kieper, Ronald W & Sherry H. H&W	7-9-85 WD	Lot 9		760	5290	6050
24-18	210-0050-0258-4	BLAKE, GEORGE E. & NOVA E. H&W	10/25/74 WD	LOT 10		760	4220	4980

DUFFEY'S ADD.

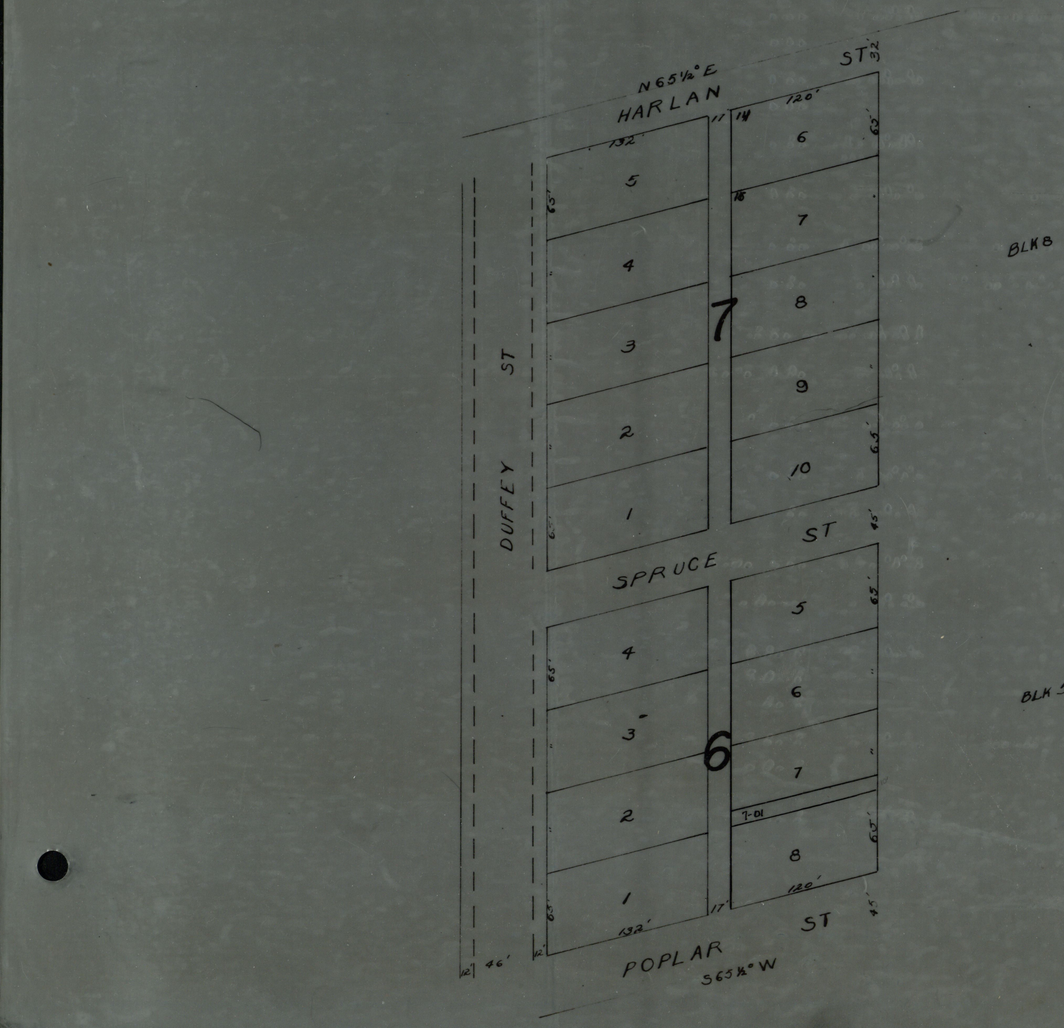

Scale 1"=60
Plat Book 3 p30
Recorded 6-27-05

25

SECTION.....TOWNSHIP.....RANGE.....HENDRICKS COUNTY, INDIANA, 19.....

Assessor's Plat-Book for DUFFY ADDITION - PLAINFIELD - BLOCK 8&5 .....Township

Key Number on Plat	Parcel Number	NAMES OF OWNERS	DATE	DESCRIPTION	ACRES	Value of Lands	Value of Improvements	Value of Lands and Improvements
25-I	210-0050-0273-6	WILSON, PAUL L. & MARGARET A. H&W	10/31/73 WD	LOT 1		760	3790	4550
~~25-~~								
~~25-2~~	~~210-0050-0268-1~~	~~Scott, Kenneth W. Jr. & Patricia F. H&W~~ ~~WELLS, FRANK R. & CRYSTAL S. H&W~~	~~3-20-86 WD~~ ~~7/9/71 WD~~	~~LOT 2~~		~~1210~~	~~4250~~	~~5460~~
~~25-3~~		~~Scott, Kenneth W. Jr. & Patricia F. H&W~~	~~3-20-86~~	~~LOT 3~~		~~610~~	~~4250~~	~~4860~~
25-3	Sec 5	Wilson, Damara J.	10/2/87 wd	Lot 3.		610	4250	4860
25-4	210-0050-0273-6	~~FIKE, JERALD C. & MARY D.~~ Arnold, Jay B. & Karen L. H&W	~~7/23/76 EX D~~ ~~12/5/86 wd~~	LOT 4		760	3850	4610
~~25-5~~		Arnold, Jay B. & Karen L. H&W	12/5/86 wd	~~LOT 5~~				
25-6	210-0050-0288-9	THOMPSON, GRACE I.	7/13/73 SURV AFF	LOT 6		760	3890	4650
25-7	210-0050-0283-3	~~ULREY, LEE D. & JOAN B. H&W~~ Meadows, James M. & Carol J. H&W	~~3/27/78 WD~~ 3-29-84 WD	LOT 7		760	3710	4470
~~25-8~~	~~210-0050-0288-6~~	~~JONES, ROBERT F. & VICKIE K. H&W~~	~~12/19/73 WD~~	~~LOT 8~~		~~760~~	~~3090~~	~~3850~~
25-9	210-0050-0293-0	BOSWELL, LARRY R. & SANDRA J. H&W Trust Agreement 08-12-88 Dec of Trust	~~9/6/77 WD~~	LOT 9		760	2600	3360
~~25-9~~								
25-10	210-0050-0298-3	CHAMNESS, LOLA I.	10/18/78 SUR AFF	LOT 10		760	4320	5080
~~25-11~~	~~210-0050-0303-0~~	~~ABPLANALP, GARRY J.~~ Woods & Broms, Inc.	~~6/1/79 WD~~ ~~3-24-80 WD~~	~~LOT 1 BLOCK 5~~		~~760~~	~~6720~~	~~7480~~
~~25-11~~	~~210-0050-0303-0~~	~~Siddons~~ Mervin F. Jr. & Mary L.						
~~25-12~~	210-0050-0308-3	WINTERS, ~~HAROLD C. & NADINE~~	12/10/73 WD	LOT 2 "		~~760~~	~~2600~~	~~3360~~
25-12	Sec 5	Saferight, James & Cynthia H&W	4/30/85 wd	Lot 2 Blk 5		760	2600	3360
25-13	210-0050-0313-8	SPRADLEY, PATRICIA J. WIDOW	6/7/73 WD	LOT 3 "		760	6720	7480
25-14	210-0050-0318-0	DINGMAN, JOHN E. & PHYLLIS H&W	8/27/79 WD	LOT 4 "		1520	13210	14730
25-15	210-0050-0323-5	Carter, Stephen M. & Carolyn Sue H&W ~~WINSTED, CECIL O.~~	9/9/85 WD ~~11/1/72 AFF~~	LOT 5 BLOCK ~~5~~		760	6000	6760
25-16	210-0050-0328-8	ROGERS, VIRGINIA E.	5/10/77 WD	ALL LOT 6 "		760	2820	3580
25-16-01		Alexander, Larry D. & Luana E. H&W LICH, CAROL Y.	~~10-7-80 WD~~ ~~5/22/78 WD~~	PT LOT 6		700	3290	3990
25-17		~~Lich, Carol~~ Alexander, Larry D. & Luana E H&W	10-7-80 WD ~~5-22-78~~	PT LOT 7				
25-18-01		~~Lich, Carol Y.~~ Alexander, Larry D. & Luana E H&W	10-7-80 WD ~~5-22-78~~	PT LOT 8				
25-17-01	210-0050-0338-5	SHUMAKER, ENOS E. & BETTY J. H&W	2/24/70 WD	PT LOT 7		760	11010	11770
25-18				PT LOT 8				
25-17-02	210-0050-0344-4	ROGERS, VIRGINIA E.	5/10/77 WD	PT LOT 7	.005 A	70	—	70
~~25-11~~	~~210-0050-0303-0~~	~~Siddons, Dennis J. & Faye E.~~	~~9-15-80 Corr WD~~	~~Lot 1 Block 5~~		~~760~~	~~6720~~	~~7480~~
~~25-11~~	Sect 5	Siddons, Faye E.	5/31/84 QCD	~~Lot 1 Block 5~~		~~760~~	~~6720~~	~~7480~~
25-2	Sec 5	Scott, Kenneth W. & Patricia F. H&W	12/30/86 wd	Lot 2		530		530
25-5	Sec 5	Scott, Kenneth W. Jr. & Patricia F. H&W	4/13/87 wd	Lot 5		530		530
25-11	Sec 5	Taylor, Steven Lee & Janet L. Sears	8/14/87 wd	Lot 1 Block 5		760	6720	7480
25-8	Sect. 5	Eckert, Richard J. & Sallie P.F. (HW)	5/27/88 WD	Lot 8		760	3090	3850

DUFFEY'S ADD.

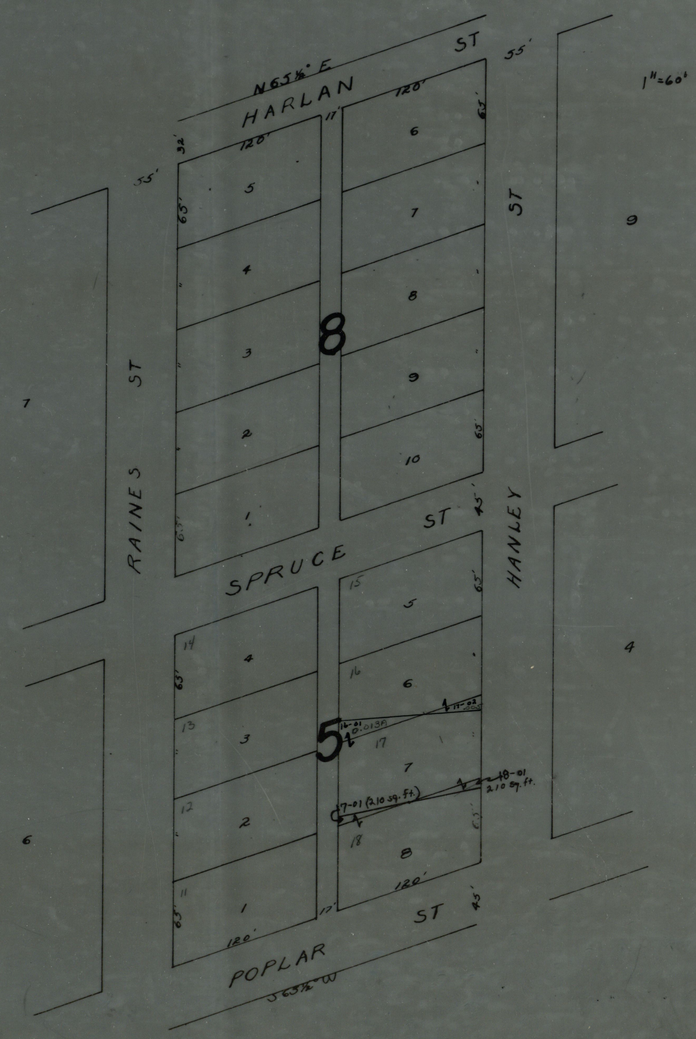
N 65½° E
HARLAN
ST
55'
1"=60'
120'
17'
32'
65'
5
6
7
8
9
10
4
3
2
1
8
RAINES
ST
SPRUCE
ST
HANLEY
ST
45'
15
16
17
18
14
13
12
11
5
6
7
8
5
16-01
0.013A
17-01 (210 sq. ft.)
18-01
210 sq. ft.
POPLAR
ST
S 65½° W

EXPLANATION OF ADJUSTMENTS	YEAR	PARCEL NUMBER	KEY NO.	ASSESSMENT VALUES LAND Adjustments	ASSESSMENT VALUES LAND Value	ASSESSMENT VALUES IMPROVEMENTS Adjustments	ASSESSMENT VALUES IMPROVEMENTS Value	Total Land & Improvements	YEAR	SECTION TOTAL
	1979				52,290		276,170	328,460		
	1980		22-1			+170				
			22-4			+370				
				-0-	52,290	+540	276,710	329,000		1,492,700
	1981			0	52,290	0	276,710	329,000	1981	1,509,650
	1982		21-16	-0-		+1120				
			22-3	-0-		+320				
				-0-	52,290	1440	278,150	330,440	1982	
	1983		22-8			-70				
			23-6			-1520				
			23-7	+120		+10830				
				+120	52,410	+9240	287,390	339,800		
	1984		22-2	-780		-3330				
			22-2-1	+780		+3330				
			22-9			+420				
				0	52,410	+420	287,810	340,220		
	1985			-0-	52,410	-0-	287,810	340,220	1985	
	1986		23-5	-70						
			23-5-1	+540						
				+470	52,880	0	287,810	340,690		
	1987		25-2	-680		-4250				
			25-3	+610		+4250				
			25-4	-450		-0-				
			25-5	+530		-0-				
				+10	52,890	-0-	287,810	340,700	1987	
	1988		21-15	-0-	52,890	+300	288,110	341,000	1988	

26

SECTION.....TOWNSHIP.....RANGE.....HENDRICKS COUNTY, INDIANA, 19.....

Assessor's Plat-Book for ...DUFFY'S ADDITION - PLAINFIELD - BLOCK 9.....Township

Key Number on Plat	Parcel Number	NAMES OF OWNERS	DATE	DESCRIPTION	ACRES	Value of Lands	Value of Improvements	Value of Lands and Improvements
26-1	210-0060-0005-8	CRAIG, EARL B.		LOT 1		1210 ↓	5150	6360
26-2				LOT 2				
26-								
~~26-3~~	~~210-0060-0010-2~~	~~Farmers Home administration~~ ~~THOMPSON, JOYCE~~	~~5/2/84 Marshall Deed~~ ~~7/20/78 WD~~	LOT 3		~~760~~ ↓	~~3480~~	~~4240~~
~~26-3~~	Sect 6	~~Chestnut, Roger M. + Patricia M. H+W~~	~~7/16/84 QCD~~	~~Lot 3~~		~~760~~	~~3480~~	~~4240~~
~~26-4~~	210-0060-0015-5	YOUNG, RAYMOND & GEORGIA	6/15/64 WD	LOT 4		760 ↓	3460	4220
26-4	Sect #6	Hamilton, Kathleen, a married adult	7/30/82 WD.	Lot 4		760	3460	4220
26-5	210-0060-0021-5	~~Priest, Darrell C. + Geraldine H+W~~ 4/4/85 WD ~~SENEFF, SMILEY H. & MARY ANN H&W~~	8/21/79 WD	LOT 5		760 ↓	4860	5620
~~26-6~~	~~210-0060-0026-7~~	~~COFFMAN, HENRY A. & BONNIE H. H&W~~	~~1/24/79 WD~~	~~LOT 6~~		~~760~~	~~3330~~	~~4090~~
26-6	210-0060-0026-7	Ehlers, Richard H. + Patricia A.	8/11/80 WD	Lot 6		760 ↓	4000	4760
~~26-7~~	~~210-0060-0031-1~~	~~Gonzales, Scott J. + Ellen S. H+W~~ 2/4/85 WD ~~GARRETT, RANDY E. & SONYA R. H&W~~	~~12/23/77 WD~~	~~LOT 7 PT~~		~~580~~ ↓	~~3450~~	~~4030~~
~~26-8~~		~~Gonzales, Scott J. + Ellen S. H+W~~	~~2/4/85 WD~~	~~LOT 8 PT~~				
~~26-9~~		~~Gonzales, Scott J. + Ellen S. H+W~~	~~2/4/85 WD~~	~~PT LOT 9~~				
~~26-7-01~~	~~210-0060-0036-4~~	~~Wing, Shirley J. + Lowell E. H+W~~ ~~LADY, EDWARD L.J.~~	~~11/6/86 Exc. Deed~~ ~~11/1/76 SUR AFF~~	~~PT LOT 7~~		~~760~~ ↓	~~8270~~	~~8970~~
~~26-8-01~~		~~Wing, Shirley J. + Lowell E. H+W~~	~~11/6/86 Exc. Deed~~	~~PT LOT 8~~				
26-8-02	210-0060-0041-9	SHORE, QUENTON C. & ERNESTINE E		PT LOT 8		760 ↓	5040	5800
26-9-01				PT LOT 9				
26-10-01				PT LOT 10				
~~26-10~~	~~210-0060-0046-1~~	~~AGAN, SCOTT ARNOLD & BRYAN DUANE AS JOINT TENANTS WITH RIGHTS OF SURVIVORSHIP~~	~~7/16/79 WD~~	~~PT LOT 10~~ PT LOT 9		~~760~~ ↓	~~7270~~	~~8030~~
~~26-9-01-01~~								
26-10	Sec 6	McAninch, Eunice E. Life Est. + Regina Ellen Kent 6/23/83 QCD.		Pt Lot 10		760	7270	8030
26-9-01-01		McAninch, Eunice E., Life Est., + Regina Ellen Kent 6/23/83 QCD.		Pt Lot 9				
26-7	Sec 6	Murphy, Robert D. Jr. + Sandra J. H+W	12/22/86 wd	Pt Lot 7		580	3450	4030
26-8		Murphy, Robert D. Jr. + Sandra J. H+W	12/22/86 wd	Pt Lot 8				
26-9		Murphy, Robert D. Jr. + Sandra J H+W	12/22/86 wd	Pt Lot 9				
26-7-01	Sec 6	Wing, Shirley J. + Lowell E. H+W	12/9/86 Corrective Exc. Deed	Pt Lot 7		760	8210	8970
26-8-01	Sec 6	Wing, Shirley J. + Lowell E. H+W	12/9/86 Corrective Exc. Deed	Pt Lot 8				
26-3	Sec 6	Rogers, Charles C. + Marjorie A. H+W	8/19/87 wd	Lot 3		760	3480	4240

DUFFEY'S ADD.

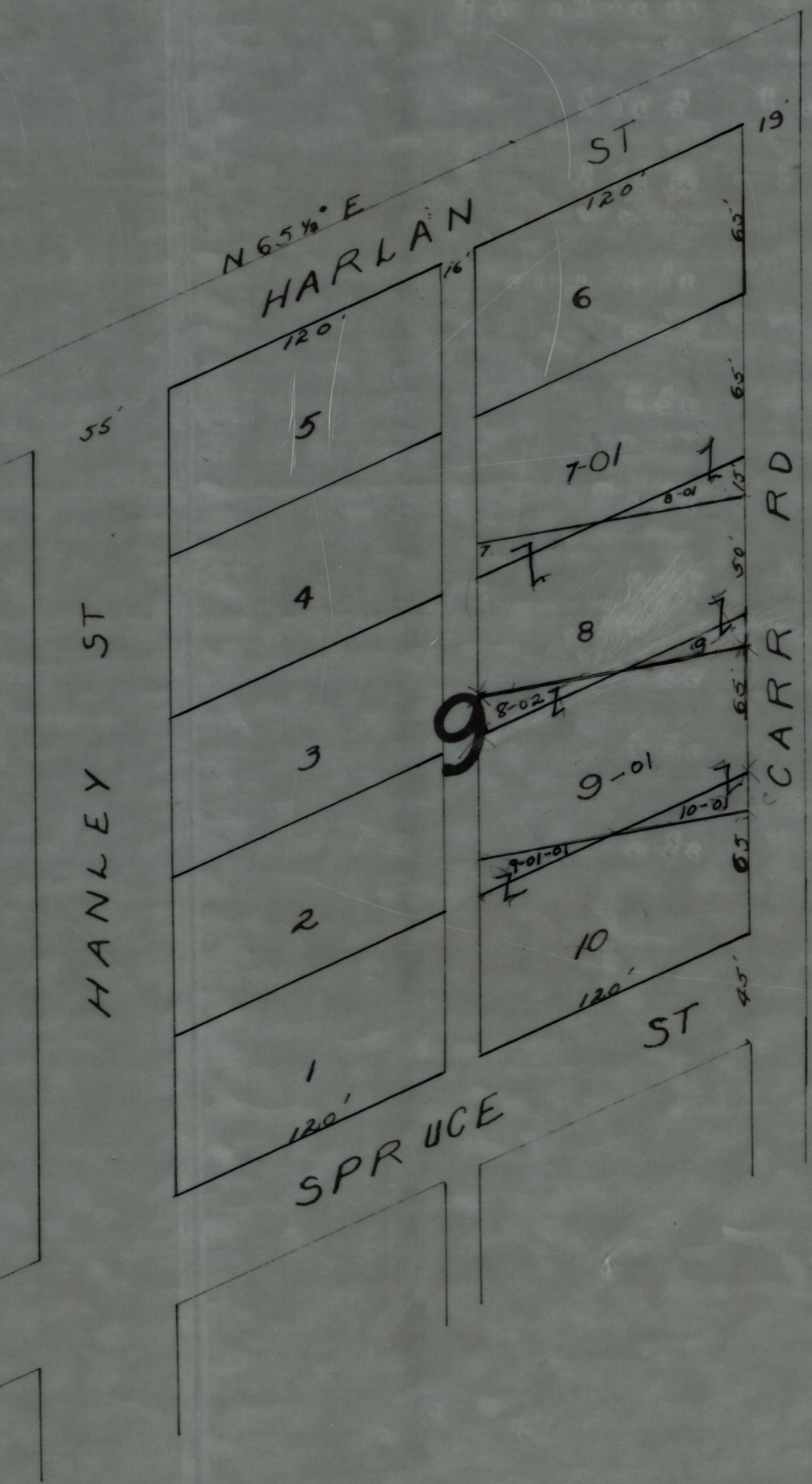
N 65½° E
HARLAN ST
19'
120'
65'
16'
120'
55'
5
6
7-01
65'
8-01
15'
7'
4
50'
8
9'
8-02
65'
9
3
9-01
10-01
9-01-01
65'
2
10
120'
45'
1
120'
SPRUCE ST
HANLEY ST
CARR RD

27

SECTION.....TOWNSHIP.....RANGE.....HENDRICKS COUNTY, INDIANA, 19.....

Assessor's Plat-Book for .....DUFFY'S ADDITION - PLAINFIELD - BLOCK 1 & 2.....Township

Key Number on Plat	Parcel Number	NAMES OF OWNERS	DATE	DESCRIPTION	ACRES	Value of Lands	Value of Improvements	Value of Lands and Improvements
27-1	210-0060-0051-6	~~BARLOW, MARIE H.~~ Broyles, Esther	9-18-81 Trustee	PT LOT 1 BLOCK 1		980	3060	4040
~~27-1-01~~	~~210-0060-0056-9~~	~~CUMMINS, RUTH MARGARITE~~ Page, Herschell & Wilma W H&W	~~3-23-82 Ex Deed 1/24/69 FI DEC~~	~~PT LOT 1~~ "		~~770~~	~~7570~~	~~8360~~
27-1-01	Sec 6	Castetter, James W.	6/18/87 wd	Pt Lot 1 Blk 1		790	7570	8360
~~27-1-02~~	~~210-0060-0061-3~~	~~BROWN, JOHN E. & ANNA M. H&W~~	~~8/1/77 WD~~	~~PT LOT 1~~ "		~~760~~	~~3130~~	~~3890~~
27-1-02	Sec 6	Shadwick, William D. & Julie D. H&W	12/3/87 wd	Pt Lot 1 Blk 1		760	3130	3890
27-1-03	210-0060-0066-6	WALKER, HARLIE D. & LINDA B. H&W	6/29/79 WD	PT LOT 1 TRACT 2		830	2980	3810
~~27-1-04~~	~~210-0060-0071-0~~	~~CREECH, JAMES L. & RUBYE T. H&W~~	~~9/23/85 DED 9/13/77 WD~~	~~PT LOT 1 TRACT 1~~		~~860~~	~~13300~~	~~14160~~
27-1-04	Sec 6	Creech, James L. & Cardle B. H&W	10/23/86 wd	Pt Lot 1 Tract 1		860	13300	14160
27/1/05	210-0060-0076-3	NEELEY, ALBERT PAUL & ZULA	10/11/72 WD	PT LOT 1 "		1260	3570	4830
~~27-1-06~~	~~210-0060-0081-8~~	~~WIGGINS, JOHN J. ADULT~~ Andrews, Kevin R. & Lisa C. (H+W)	~~8/24/83 DED 2/25/74 WD~~	~~PT LOT 1~~ "		~~830~~	~~3690~~	~~4520~~
27-1-06	Sect 6	Hetrick, Max L. Jr. & Judy A. H+W	6/28/84 wd	Pt Lot 1 "		830	3690	4520
27-2	210-0060-0086-0	HETTLE, JAMES H. & ARLENA C.		LOT 1 BLOCK 2		1220	3730	4950
~~27-3~~				" LOT 2				
27-4	210-0060-0091-5	STRAFFORD, WILLIAM CHALMERS & CAROLYN	2/23/65 WD	LOT 3 "		760	2530	3290
~~27-5~~	~~210-0060-0096-8~~	~~FRIEL, CHESTER V. & DOROTHY D.~~	~~7/2/57 WD~~	~~LOT 4 "~~		~~760~~	~~4160~~	~~4920~~
27-5	210-0060-0096-8	Inampe, Edward A. & Kathryn J. H+W	11/20/79	Lot 4 "		760	4160	4920
27-6	210-0060-0101-5	SHUMAKER, ENOS E. & BETTY J.	8/20/62 WD	LOT 5		760	6360	7120
27-7	210-0060-0106-8	~~STOTTS, C.J. & HELEN R.~~ Patrick, Michael D. & Shirley A.	~~4/27/65 WD~~ 11/29/88 WD	LOT 6		760	4460	5220
~~27-8~~	~~210-0060-2111-2~~	~~SCHENDEL, CARL E. & NELLIE I.~~	~~8/14/84 Deed 04~~	~~LOT 7~~		~~760~~	~~4450~~	~~5210~~
~~27-8~~	~~Sec 6~~	~~Sears, Janet L.~~	5/20/85 wd	~~Lot 7~~		~~760~~	4450	~~5210~~
27-9	210-0060-0116-5	SHUMAKER, ENOS E. & BETTY J.		LOT 8		760	2420	3180
27-8	Sec 6	Clement, Gene & Joyce (H+W) & Eric S. Clement	8/3/87 wd	Lot 7		760	4450	5210

DUFFEY'S ADD.

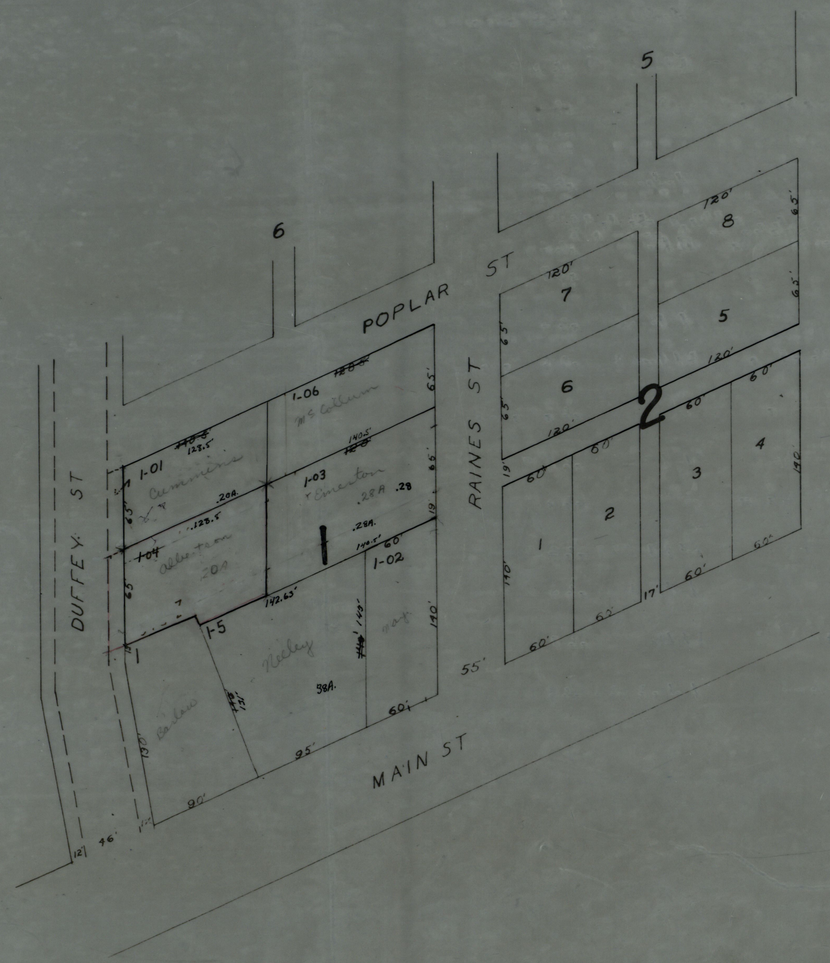
POPLAR ST
RAINES ST
DUFFEY ST
MAIN ST
1-01
1-02
1-03
1-04
1-5
1-06
2
5
6
7
8
1
2
3
4
5
6
7
8

28

SECTION.....TOWNSHIP.....RANGE.....HENDRICKS COUNTY, INDIANA, 19.....

Assessor's Plat-Book for ..... DUFFY'S ADDITION - PLAINFIELD - BLOCK 3 & 4 .....Township

Key Number on Plat	Parcel Number	NAMES OF OWNERS	DATE	DESCRIPTION	ACRES	Value of Lands	Value of Improvements	Value of Lands and Improvements
~~28-1~~	210-0060-0222-4	~~904 E MAIN STREET INC.~~	~~2/28/77 WD~~	~~LOT 1 BLOCK 3~~		~~760~~ 760	~~2720~~ 2720	~~3480~~ 3480
28-1		Wiseman, Dewey E. & Mingle L. H&W	5/19/83 Corp WD.	Lot 1 Block 3		760	2720	3480
~~28-2~~	~~210-0060-0127-7~~	~~JARED, RILLIA~~ Estate of W.	~~12/22/55~~ 8/18/83 final dec	~~LOT 2~~ "		~~760~~	~~3490~~	~~4250~~
28-2	Sect 6	Wiseman, Betty R. & Wiseman, Betty J.	1/18/84 wd	Lot 2 Block 3		760	3490	4250
~~28-3~~	~~210-0060-0132-1~~	~~PHILLIPS PETROLEUM CO. (A DELAWARE CORP)~~ Yeager, Durbin L.	~~7/23/81 WD~~ Special	~~LOT 3~~		~~4360~~	~~6700~~	~~11060~~
~~28-4~~		Yeager, Durbin L.	~~7/23/81 WD~~ Special	~~LOT 4~~				
~~28-5~~	~~210-0060-0137-4~~	~~CASSEL, JANINE M.~~	~~8/22/79 WD~~	LOT 5		~~760~~	~~3920~~	~~4680~~
~~28-5~~		~~United States of America (acting through Farmers Home Adm.)~~	3/2/83 WD.	Lot 5		760	3920	4680
28-6	210-0060-0142-9	PRICE, ALBERT F. & PEARL M. H&W JOINTLY TO MILESI, JEAN & BARBARA H&W JOINTLY, AS JOINT TENANTS & TO THE SURVIVOR OF THEM & NOT AS TENANTS IN COMMON.	7/2/79	LOT 6		1210	2520	3730
28-7				LOT 7				
~~28-8~~	~~210-0060-0147-1~~	~~CANARY, NORMAN C.~~	~~4/20/76 AFF~~	~~LOT 8~~		~~760~~	~~3730~~	~~4490~~
28-8	Sect 6	Canary, Norman C. & Minnie (H&W) Life Estate, Canary, James R. & Frank, Louise, as Tenants in Comm	2/5/85 QCD	Lot 8		760	3730	4490
28-9	210-0060-0152-6	BOLES, JERRY JOE & PATRICIA A.	12/8/69 WD	LOT 1 BLOCK 4		760	2460	3220
28-10	210-0060-0157-9	O'CONNER, WARREN & GENEVA J.		LOT 2 BLOCK 4		760	4680	5440
28-11	210-0060-0162-3	FIELDS, ~~LEON W. &~~ IRENE STEGER	~~7/30/60 WD~~ 12/15/86 aff	LOT 3 "		760	2930	3690
28-12	210-0060-0167-6	VAN WYE, JANE ELOISE & RONALD L.	210	LOT 4 "		760	3550	4310
~~28-13~~	~~210-0060-0172-0~~	~~GIPSON, CHARLES LEON & SHIRLEY H&W~~ Barthay, Ledford R. & Ruth L. (H&W)	~~12/5/77 EXEC D~~ 8/3/81 WD	~~LOT 5~~ "		~~760~~	~~2960~~	~~3720~~
~~28-13~~	Sect 6	~~Hays, John M. & Robin L. (H&W)~~	~~4/20/83~~ 3/6/85 WD	Lot 5 Block 4		~~760~~	~~2960~~	~~3720~~
~~28-14~~	~~210-0060-0177-3~~	~~TOHILL, SUSAN K.~~	~~4/25/77 WD~~	~~LOT 6~~		~~760~~	~~2930~~	~~3690~~
~~28-14~~	Sect 6	Porter, Dale C. & Sue H. H&W	2/15/85 WD.	Lot 6 Block 4		~~760~~	~~2930~~	~~3690~~
28-15	210-0060-0182-8	MARLOW, ~~RALPH H. &~~ MILDRED H&W	3-25-81 Survey ~~12/7/78 WD~~ aff	LOT 7		760	4700	5460
~~28-16~~	~~210-0060-0187-0~~	~~LONG, ROLLIS C. & GERALDINE~~	~~6/22/62 TRUST D~~	~~LOT 8~~		760	4460	5220
28-5	Sect 6	Rumley, Alvin E. & Phyllis	10/17/84 QCD	Lot 5		760	3920	4680
28-3	Sect 6	Fretina Investment Co.	12/20/84 wd	Lot 3		4360	13490	17850
28-4	Sect 6	Fretina Investment Co.	12/20/84 wd	Lot 4				
28-14	Sec 6	Scott, Kenneth W. Jr. & Patricia F. H&W	9/29/87 wd	Lot 6 Blk 4		760	2930	3690
28-13	Sec 6	Ferree, Franklin D. Sr.	4/22/88 wd	Lot 5 Blk 4		760	2960	3720

DUFFEY'S ADD.

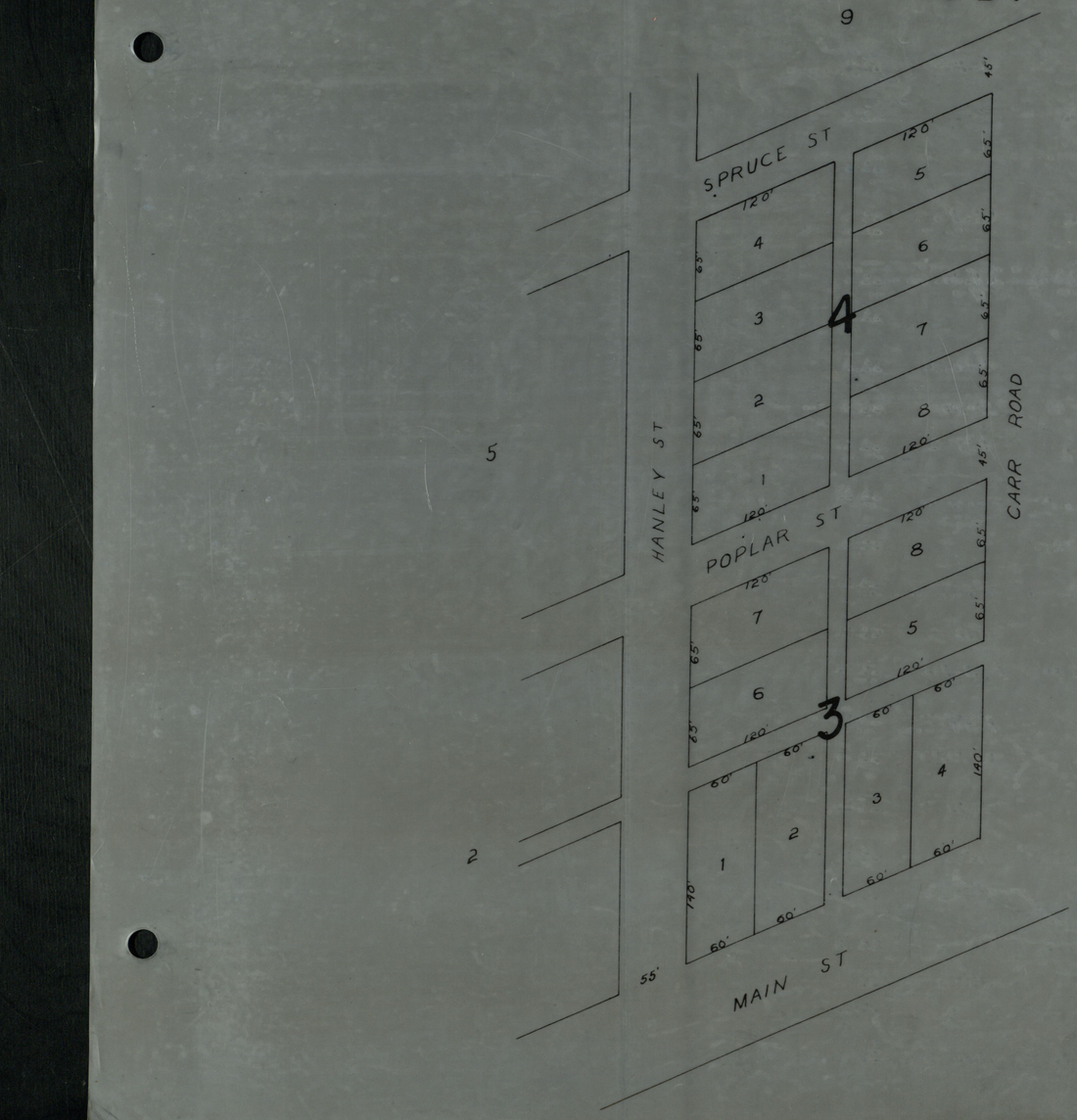
9
SPRUCE ST
HANLEY ST
CARR ROAD
POPLAR ST
MAIN ST
5
2
4
3
120'
65'
65'
65

SECTION.....TOWNSHIP.....RANGE.....HENDRICKS COUNTY, INDIANA, 19.....

Assessor's Plat-Book for .....Township

NAMES OF OWNERS	DATE	DESCRIPTION	ACRES	Value of Lands	Value of Improvements	Value of Lands and Improvements	Parcel Number	Key Number on Plat
Hall, John	4/6/87 QCD	Lot 7 Block 2		640	3040	3680	~~Sect 6~~	29-7
Cole, Bruce Ranzie	6/10/88 WD	Lot 20 Block 2		640	2020	2660	Sect. 6	29-20
~~Good, Henry K. + Mary C. H/W~~	~~7/6/88 wd~~	~~Lot 24~~		~~640~~	~~5450~~	~~6090~~	~~See 6~~	~~29-24~~
Salyers, Diane R.	11/17/87 wd	Lot 22		860	6800	7660	See 6	29-22
Salyers, Diane R.	11/17/87 wd	N ½ Pt Lot 23					See 6	29-23
Hilligoss, Thomas F. + Dolly L. H/W	8/5/88 wd	S ½ Pt Lot 23		220		220	See 6	29-23-01
Hilligoss, Thomas F. + Dolly L. H/W	8/5/88 wd	Lot 24		640	5450	6090		29-24

29

SECTION.....TOWNSHIP.....RANGE.....HENDRICKS COUNTY, INDIANA, 19.....

Assessor's Plat-Book for DUFFY'S 3RD ADDITION - PLAINFIELD - BLOCK 2 .....Township

Key Number on Plat	Parcel Number	NAMES OF OWNERS	DATE	DESCRIPTION	ACRES	Value of Lands	Value of Improvements	Value of Lands and Improvements
~~29-1~~	210-0060-0192-5	~~Hampton Gentry Funeral Home, Inc~~ ~~KIMBALL, H. BRUCE & CONNIE R H&W~~	~~12-2-80 WD~~ ~~7/27/78WD~~	~~LOT 1~~		~~580~~	~~5100~~	~~5680~~
29-1	Sec 6	Gentry, Manuel S. + Karen L. H+W	11/4/87 cwd	Lot 1		580	5100	5680
29-2	210-0060-0197-8	PEPPER, ~~ROBERT A.~~ & CAROL J.	2/15/80 aff	LOT 2		640	5630	6270
29-3	210-0060-0202-5	SNEPP, IRA B. & HELEN M.		LOT 3		640	3010	3650
~~29-4~~ 29-5	210-0060-0207-8	PRAAY, JOHN N. & MILDRED V.	11/28/66 WD	LOT 4 LOT 5		1020	4230	5250
~~29-6~~	210-0060-0210-2	SCHWENK, C. IRVIN & ~~HELEN (H&W)~~	~~4/27/83 Survivor~~ ~~10/16/72 WD~~	~~LOT 6~~		~~640~~	~~2200~~	~~2840~~
29-6	Sect 6	Bartley, Phyllis A.	10/17/83 Order	Lot 6		640	2610	3250
~~29-7~~	210-0060-0217-5	~~Neeb~~ HENDERSON, GENEVA V.	3-12-81 aff	LOT 7		640	3040	3680
~~29-7~~	Sect #6	Peacock, Marcia Henderson / Hall, John; as tenants com	11/2/81 Fin Decree	~~Lot 7~~		~~640~~	~~3040~~	~~3680~~
~~29-8~~	210-0060-0223-4	GRAY, MARTHA B.	2/7/79 QCD	LOT 8		640	3020	3660
~~29-8~~	~~210-0060-0223-4~~	~~Gipson, Robert F. + Deborah A H+W~~	~~7/25/80 WD~~	~~Lot 8~~		~~640~~	~~3020~~	~~3660~~
~~29-9~~	210-0060-0228-7	ESTES, JIMMIE W. & FAYE L. H&W	8/15/77 WD	LOT 9		640	4800	5440
29-9	Sect #6	Strack, Michael J. + Louise D. (H+W)	9/15/83 wd	Lot 9		640	4800	5440
~~29-10~~	210-0060-0233-1	WROBLEWSKI, KIM & DORINDA R.	4/3/78 WD	LOT 10		640	2780	~~3420~~
~~29-10~~	Sect #6	Kielkowski, Ken M. + Barbara J. Sachara H+W	8/16/82 WD	Lot 10		~~640~~	~~3660~~	~~4300~~
29-11	210-0060-0238-4	LONG, VERNON W. & DOROTHY EARLENE		LOT 11		640	3750	4390
~~29-8~~	~~210-0060-0223-4~~	~~Heald, Timothy J. + Kimberly Lee H+W~~	~~5-23-85 WD~~	~~Lot 8~~		~~640~~	~~3020~~	~~3660~~
29-12	210-0060-0243-9	HARRISON, HOWARD J. & HELEN J.		LOT 12		640	2030	2670
~~29-13~~	210-0060-0258-1	ATKINSON, MIRIAM & MARGARET		LOT 13		640	2200	2840
29-13	Sect #6	Atkinson, Howard; Moore, Ruth Atkinson; Atkinson, Margaret; Swift, Myra Ann; Agan, Helen Atkinson; Bashel, Carolyn; Cowell, Judith A.	12/15/81 Fin Decree	Lot 13		640	2200	2840
29-14		PEPPER ~~ROBERT A.~~ & CAROL J.	~~6/5/78 WD~~ ~~2/15/80 aff~~	LOT 14		640		640
~~29-15~~	~~210-0060-0253-6~~	~~STOCKTON, EDWARD L. & PAULA JO ANN H&W~~	~~6/25/75 WD~~	~~LOT 15~~		~~640~~	~~3880~~	~~4520~~
29-15	210-0060-0253-6	Kollings, Melvin E. + Susan J. H+W	6/15/79 WD	Lot 15		640	3880	4520
29-16	210-0060-0258-9	SMITH, JERRY R.	7/17/78 WD	LOT 16		640	7190	7830
29-17	210-0060-0259-3	McCREADY DONALD & CATHRINE H&W	11/7/77/WD	LOT 17		640	2080	2720
29-18	210-0060-0263-3	ROBY, DONALD W. & SARA JANE	5/12/78 WD	LOT 18		640	2690	3330
29-19	210-0060-0268-6	VANTRYON, JR. WILBUR ~~& THERESA JO~~	10/14/83 QCD ~~8/1/66 WD~~	LOT 19		640	2630	3270
~~29-20~~	~~210-0060-0273-0~~	~~Harris, Jack L. + Rae H+W~~ ~~KELLUM, MARTHA UNMARRIED~~	~~11/18/85 WD~~ ~~4/29/63 WD~~	LOT 20		640	2020	2660
29-21	210-0060-0288-3	FRIEL, ~~CHESTER V. &~~ DOROTHY D.	1/31/86 aff	LOT 21		640	2520	3160
~~29-22~~	210-0060-0283-8	~~MOORE, RUTH M.~~	~~2/11/46 AFF~~	~~LOT 22~~		~~1020~~	~~2270~~	~~3290~~
~~29-23~~		~~Rees, Michael D. + Jerilyn M. H+W~~	~~6/11/84 WD~~	~~LOT 23~~		220		~~220~~
		Rees, Michael D. + Jerilyn M. H+W	6/4/84 WD PT					
~~29-23-01~~		Smith, William C. + Pamela J. H&W	7/10/87 WD	PT LOT 23 S 1/2		~~640~~	~~5450~~	~~6090~~
~~29-24~~	210-0060-0288-0	SMITH, WILLIAM C. & PAMELA J. H&W	7/3/78 WD	LOT 24		640	3020	3660
29-8	Sec 6	Griffis, Christopher A. + Mari K. H+W	1/5/87 wd	Lot 8		640	3660	4300
29-10	Sec 6	Noonan, Sylvia M.	9/5/85 wd	Lot 10				

DUFFEY'S 3RD ADD.

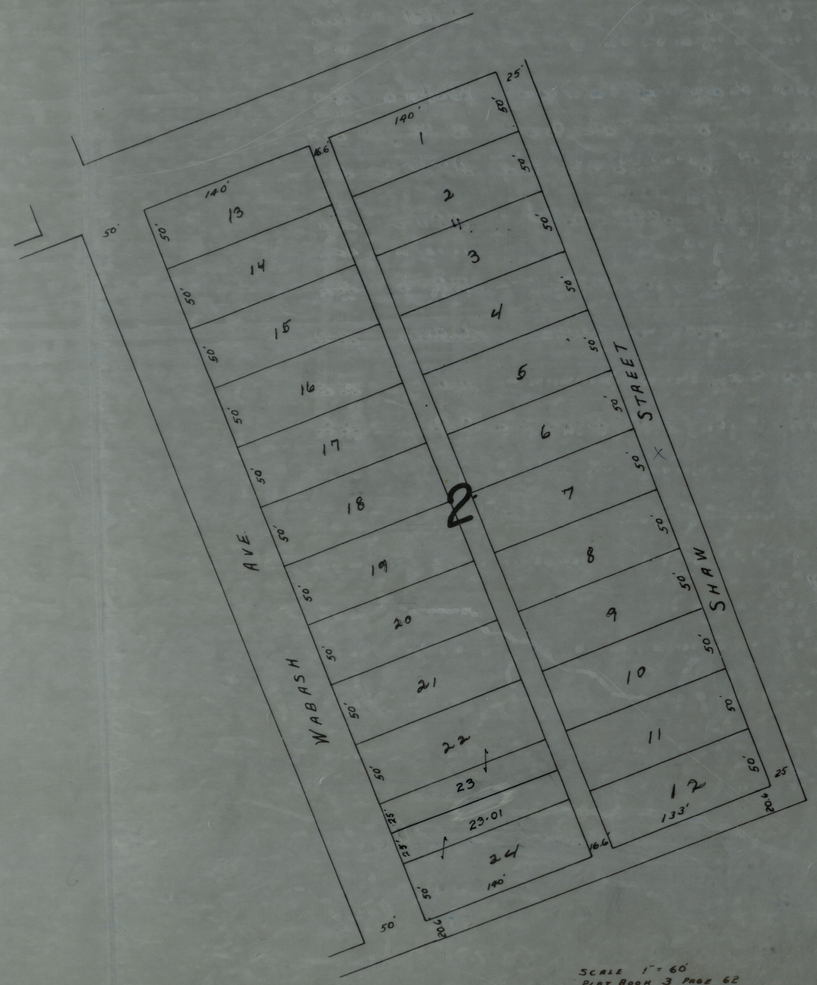

SCALE 1" = 60'
PLAT BOOK 3 PAGE 62
RECORDED MAY 27, 1908

30

SECTION.....TOWNSHIP.....RANGE.....HENDRICKS COUNTY, INDIANA, 19.....

Assessor's Plat-Book for DUFFY'S 3RD ADDITION - PLAINFIELD - BLOCK 1 .....Township

Key Number on Plat	Parcel Number	NAMES OF OWNERS	DATE	DESCRIPTION	ACRES	Value of Lands	Value of Improvements	Value of Lands and Improvements
~~30-1~~	~~210-0060-0293-5~~	~~BAYLIFF, FOREST, & LAURA, AS JOINT TENANTS WITH RIGHTS OF SURVIVORSHIP & NOT AS TENANTS IN COMMON.~~	~~10/20/87 aff~~ ~~4/7/70 WD~~	~~LOT 1~~		~~470~~	~~5710~~	~~6180~~
30-1	Sec 6	Plainfield Comm. School Corp	9-20-88 WD	Lot 1		470	5710	6180
30-2	210-0060-0298-8	SPEAR, VEVA G.	9/30/71/ AFF	LOT 2		930	2820	3750
30-3				LOT 3				
30-4	210-0060-0303-5	Dumbiner, Sarah V & Leslie H. As Tenants In Common ~~KING, ROBERT L, & BARBARA A. H&W~~	1-26-88 WD ~~10/23/74 WD~~	LOT 4		580	3520	4100
30-5	210-0060-03-8-8	Auler, Randall A. & Cynthia M. H&W ~~NORMAN, ORVILLE & LOUISE J. H&W~~	7/11/86 WD ~~11/28/77 EXEC D~~	LOT 5		580	2530	3110
~~30-6~~	~~210-0060-0313-2~~	~~TURNER, CHARLES ALFRED & CAROL LYNN~~ ~~McGough, Neil & Deborah G. H&W~~	~~9/6/69 ADM D~~ ~~1/6/84 WD~~	~~LOT 6~~		~~580~~	~~4060~~	~~4640~~
30-6	210-0060-0313-2	McGough, Neil & Deborah G, H&W	1/6/84 WD	Lot 6		580	3920	4500
~~30-7~~	~~210-0060-0318-5~~	~~LYON, DAN E. & THERESA S. H&W~~	~~4/11/77 WD~~ ~~10-23-81 QCD~~	~~LOT 7~~		~~930~~	~~3660~~	~~4590~~
~~30-8~~				~~LOT 8~~				
~~30-9~~	~~210-0060-0324-4~~	~~GOENS, HARRY S. & MARY JANE~~	~~5/18/70 WD~~	~~LOT 9~~		~~580~~	~~3220~~	~~3800~~
30-9	210-0060-0324-4	Goens, Harry S.	6/17/80 QCD	Lt 9		580	3220	3800
~~30-10~~	~~210-0060-0329-7~~	~~STORM, LAUDIS R. & RUTH H&W~~	~~1/23/75 WD~~	~~LOT 10~~		~~580~~	~~2100~~	~~2680~~
~~30-11~~	~~210-0060-0334-1~~	~~Wininger, Gerald D. & Barbara~~ ~~COOPER, BREWER T.~~ ~~Grumbacher, Ronald H & Rudy as joint tenants with right of surv & not as tenants in common~~	~~7/18/80 ADM deed~~ ~~7-2-81 QCD~~ ~~9/20/68 WD~~	~~LOT 11~~		~~580~~	~~1800~~	~~2380~~
~~30-12~~	~~210-0060-0339-4~~	~~SEARS, J DAVID & BURLISON, JANET L.~~	~~9/15/76 WD~~	~~LOT 12~~		~~580~~	~~1800~~	~~2380~~
30-12	210-0060-0339-4	Haskell, David R.	9-9-80 WD	Lot 12		580	1800	2380
~~30-10~~		~~Sharp, Judith Ann & Laudis R. Storm as joint tenants with rights of surv & not as tenants in common~~	~~5/10/83 WD~~ ~~1-14-82 WD~~	~~Lot 10~~		~~580~~	~~2100~~	~~2680~~
~~30-10~~	~~Sect 6~~	~~Phillips, Terry W.~~	~~5/22/84 WD~~	~~Lot 10~~		~~580~~	~~2100~~	~~2680~~
30-10	Sec 6	Phillips, Terry W. & Deborah Carol H&W	7/16/87 QCD	Lot 10		580	2100	2680
30-7	Sec 6	Vannatter, Dale D & Gleitha S. H&W	5-29-86 WD	Lot 7		930	3660	4590
30-8	Sec 6	Vannatter, Dale D & Gleitha S. H&W	5-29-86 WD	Lot 8				
30-11	Sec 6	Geiger, Constance Kay	8/14/87 WD	Lot 11		580	1800	2380

DUFFEY'S 3RD ADD.

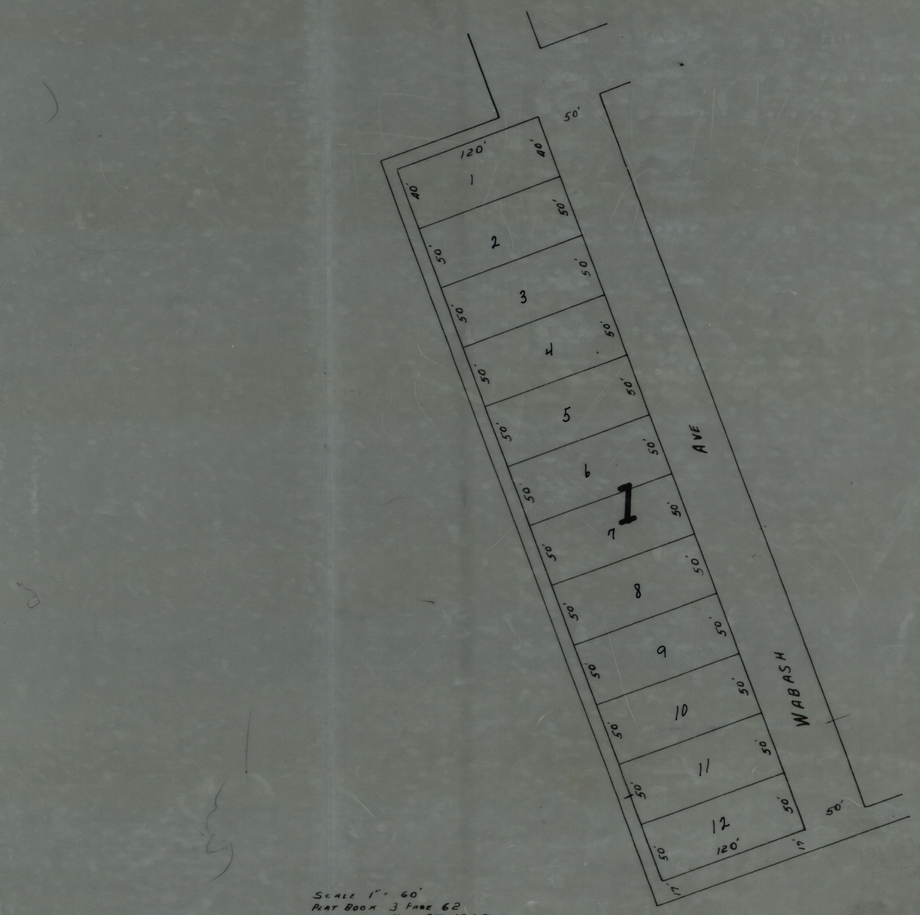

Scale 1" = 60'
Plat Book 3 Page 62
Recorded May 27, 1908

EXPLANATION OF ADJUSTMENTS	YEAR	PARCEL NUMBER	KEY NO.	ASSESSMENT VALUES LAND Adjustments	LAND Value	IMPROVEMENTS Adjustments	IMPROVEMENTS Value	Total Land & Improvements	YEAR	SECTION TOTAL
	1979				55,060		259,830	314,890		
	1980	State Tax Board adj.	27-1			-1010				
			29-4,5			+100				
			29-16			+760				
				-0-	55,060	-150	259,680	314,740		1,807,440
	1981		29-1	0	55,060	+340	260,020	315,080	1981	1,824,730
	1982		26-1	-0-	55,060	+1730	261,750	316,810	1982	
	1983		26-6			+670				
			28-16			+ 2300				
			30-7			+ 870				
				0	55,060	+ 3840	265,590	320,650		
	1984		29-6			+ 410				
			29-10			+660				
				0	55,060	+ 1070	266,660	321,720		
	1985		29-10	-0-		+220				
			30-6	-0-		-140				
				-0-	55,060	+80	266,740	321,800	1985	
	1986		28-3			+6790				
				0	55,060	+6790	273,530	328,590	1986	
	1987		29-1	-0-	55,060	+230	273,760	328,820	1987	
	1988		29-22 29-23	-160		+ 4530				
			29-23-1	+220		-0-				
				+60	55,120	+4530	278,290	333,410	1988	

31

SECTION.....TOWNSHIP.....RANGE.....HENDRICKS COUNTY, INDIANA, 19.....

Assessor's Plat-Book for CARTERS #3rd ADDITION- PLAINFIELD - BLOCK 20 .....Township

Key Number on Plat	Parcel Number	NAMES OF OWNERS	DATE	DESCRIPTION	ACRES	Value of Lands	Value of Improvements	Value of Lands and Improvements
31-1	210-0070-0005-2	LEWALLEN, CLIFFORD & MILDRED M H&W	7/12/79 WD	LOT 1		770	3090	3860
~~31-2~~	210-0070-0010-7	~~MUNCY, ED~~ Greencastle Federal Savings & Loan Assoc.	~~12/22/77 WD~~ 10-23-81 Sh/Deed	~~LOT 2~~		~~770~~	3440	~~4210~~
31-2	Sect #7	Morphew, Leonard A. & Delores M. H&W.	8/16/82 WD.	Lot 2		770	4220	4990
31-3	210-0070-0016-4	MANNING, MARGUERITE, FIELDS, MARY, MONDAY, LEORA R. CASTETTER, ROY, WILSON, CASTETTER, JAMES, CASTETTER, THOMAS, LUCY, CASTETTER, ROBERT S. as tenants in common	2/20/69 FI D	LOT 3		770	3600	4370
31-4	210-0070-0021-9	Lampe, Edward L. & Kathy (H&W) ~~COGLAN, DANNY & DEBRA H&W~~	3/29/83 WD ~~9/16/76 WD~~	LOT 4		770	1990	2760
31-5	210-0070-0026-1	Wilkins, Jerry Ray & Brenda Kay H&W ~~COFFMAN, ROBERT D. & OGIE~~	2-16-82 WD ~~5/13/69 WD~~	LOT 5		770	2330	3100
31-6-01	210-0070-0031-6	LaROACHE, DONALD G. & DONNA LEE	11/6/59 WD	LOT 6 N PT		580	5430	6010
31-6-02	210-0070-0036-9	Creek, Garry L. & Penny (H&W) ~~BRYANT, PAUL E.~~	2/10/84 Adm D ~~3/19/79 WD~~	PT LOT 6		580	2980	3560
31-7	210-0070-0041-3	WILCOX, FREDDIE R. & BETTY J.	5/17/71 WD	LOT 7		1000	11610	12610
~~31-8~~	210-0070-0046-6	CALL, JAMES D. & PATRICIA A. H&W	6/28/79 WD	~~LOT 8~~		~~1120~~	~~5510~~	~~6630~~
31-8		~~Roberts, Barbara E.~~ Sears, Harold D.	~~5-23-86 WD~~ 11-7-86 WD.	Lot 8		1120	5510	6630
~~31-9-01~~	210-0070-0051-0	RUDD, JOHN H. & EVELYN M. H&W	9/25/78 WD	~~PT LOT 9~~		700	1840	~~2540~~
31-9-02				PT LOT 9				
31-9-01-01	210-0070-0056-3	MARKEY, JOHN J. & DOROTHY C. H&W	9/17/64 SPWD	PT LOT 9		470	1590	2060
31-10	210-0070-0061-8	WHITTEN, BLANCHE MARRIED ADULT& COMPTON, DIXIE, MARRIED ADULT, JOINTLY & TO THE SURVIVOR	12/29/71 WD	LOT 10		770	1570	2340
31/11	210-0070-0066-0	BRADLEY, JOHN W. & VIRGINIA P.	12/23/70 WD	LOT 11		770	2860	3630
~~31/12~~	~~210-0070-0071-5~~	Homan, William N. & Patricia Jo. H&W ~~HERMAN, WILLIAM T. & KAREN M.~~	12/3/84 WD ~~6/16/76 WD~~	~~LOT 12~~		~~770~~	~~3440~~	~~4210~~
31-12	Sec 7	Homan, Patricia Jo.	8/27/86 QCD	Lot 12		770	3440	4210
31-13-01	210-0070-0096-8	LEWALLEN, CLIFFORD M & MILDRED H&W	3/6/79 WD	LOT 13 PT		710	1860	2570
31-14-01				PT LOT 14				
31-13-02	210-0070-0081-2	Voyles, James & Margaret H&W ~~LEWALLEN, CLIFFORD & MILDRED M. H&W~~	8-12-85 WD ~~7/12/79 WD~~	PT LOT 13		730	1230	1960
31-14-02				PT LOT 14				
31-9-01	Sec 7	Filicsky, Jerome P & Mildred A	5/3/82 WD	Pt Lot 9		700	1840	2540
31-9-02				Pt Lot 9				

CARTER'S 3RD ADD.

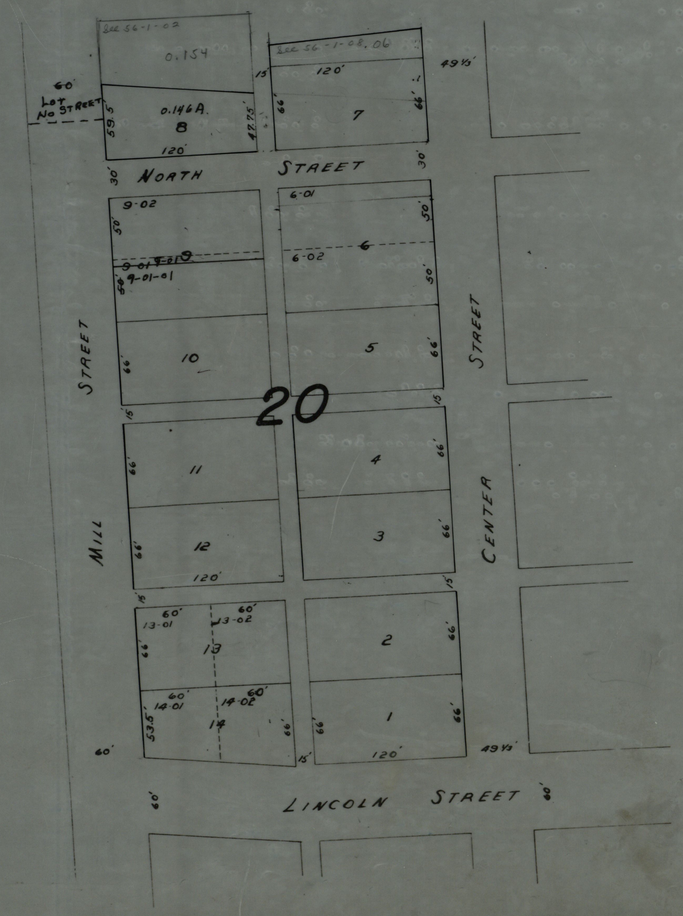

Scale 1"=60'
Plat Book 1 p 135
Recorded 23-1862

32

SECTION.....TOWNSHIP.....RANGE.....HENDRICKS COUNTY, INDIANA, 19.....

Assessor's Plat-Book for ....CARTER'S ADDITION - PLAINFIELD - 3 RD BLOCK 21.....Township

Key Number on Plat	Parcel Number	NAMES OF OWNERS	DATE	DESCRIPTION	ACRES	Value of Lands	Value of Improvements	Value of Lands and Improvements
32-1	210-0070-0086-5	FREEMAN, ~~JAMES ROBERT~~ & BRENDA LOU an unmarried adult	3/6/80 QCD ~~7/10/79 WD~~	LOT 1		770	4210	4980
32-2	210-0070-0092-4	HERRING, GLADYS M.		LOT 2		770	2270	3040
32-3	210-0070-0097-7	STADER, SAMUAL R. ~~& DONNA R. H&W~~	~~10/12/77 WD~~ 2-21-89 QCD	LOT 3		770	2250	3020
32-4	210-0070-0102-4	FRIEL, LEROY & PAULINE		LOT 4		770	4960	5730
32-5	210-0070-0107-7	OOLEY, PAUL W. & POWELL, HAROLD W. ~~A CO*PARTNERSHIP~~	11/10/75 WD	LOT 5 6'off entire N side		710	9960	10670
32-6-02				PT LOT6				
32-5-01	210-0070-0112-1	SHAFFER, PAUL JAY& VICTORIA L H&W		PT LOT5 all exept 6' of N side		700	3000	3700
32-6-01	210-0070-0117-4	CREWS ROBERT & FREDA		PT LOT 6		1030	2470	3500
32-7-01	210-0070-0122-9	TIPPS, GEORGE A. & ALMA FAYE		N PT LOT 7		530	2310	2840
~~32-7-02~~	~~210-0070-0127-1~~	~~Johnston, Jonathan & Betty Jean H&W~~ ~~JOHNSTON, ABE & SHELLA KAY H&W~~	~~11/21/84 WD~~ ~~10/22/79 WD~~	~~S PT LOT 7~~		~~640~~	~~4180~~	~~4820~~
32-7-02	Sec 7	Bailey, Joe H. & Hazel M. H&W	12/14/87 wd	S Pt Lot 7		640	4180	4820
~~32-8~~	~~210-0070-0132-6~~	~~SANDERS, MAX N. & MERLE M H&W~~	~~2/5/73 WD~~	~~LOT 8~~		~~770~~	~~1340~~	~~2110~~
32-8	Sec 7	~~Johnston, Donald~~ Schantz, Donald C & R. L. Schantz	2-13-89 WD 1-20-87 wd	Lot 8		770	1340	2110
32-9	210-0070-0137-9	MENDENHALL, EDITH ELSIE	12/6/74 SURR AFF LOT 9			770	2320	3090
~~32-10~~	~~210-0070-0142-3~~	~~Shroyer, Claudia Janice Pedigo & CUMMINGS, RUSSELL O. & VERA B.~~ Brown, Karl Cummings	~~9-2-88 Tr/Dee~~ ~~11/7/63 WD~~	~~LOT 10~~		~~770~~	~~1580~~	~~2350~~
32-11	210-0070-0147-6	SPEARS, ALBERT & RACHEL H&W	9/24/74 WDlot 11			770	1660	2430
32-12	210-0070-0152-0	TRUSTEES OF AFRICANA A.M.E. ~~CHURCH OF PLAINFIELD~~	6/6/67 WD	LOT 12 (Tax Exempt)		770	17470	18240
32-10	Sec 7	Thompson, Janice D & Patricia S. H&W	2-17-89 QCD	Lot 10		770	1580	2350

CARTER'S 3RD ADD.

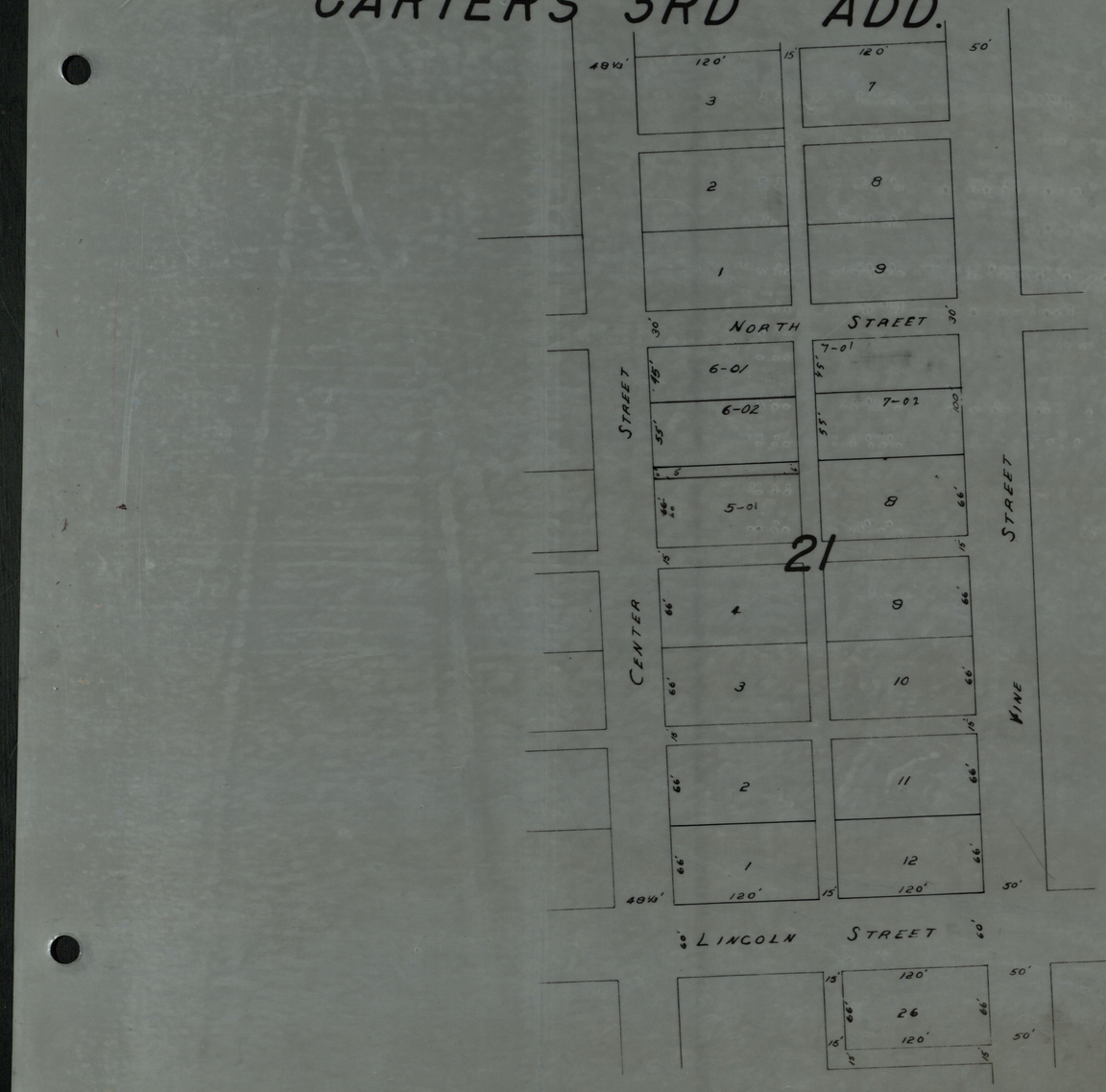

33

SECTION.....TOWNSHIP.....RANGE.....HENDRICKS COUNTY, INDIANA, 19.....

Assessor's Plat-Book for .....CARTER'S ADDITION 2ND BLOCK 18 - PLAINFIELD.....Township

Key Number on Plat	Parcel Number	NAMES OF OWNERS	DATE	DESCRIPTION	ACRES	Value of Lands	Value of Improvements	Value of Lands and Improvements
~~33-1~~	210-0070-0157-3	INDIANA EVANGELISTIC BOARD OF CHURCH OF GOD INC.	3/31/77 WD	LOT 1 (Tax Exempt)		770	18600	19370
~~33-2~~	210-0070-0162-8	GAINES, JEAN EVELYN	3/26/79 QCD	LOT 2		~~770~~	~~3150~~	~~3920~~
33-2	Sec 7	Reynolds, Gary G. + Lynette M. H&W.	7/8/88 wd	Lot 2		770	3150	3920
~~33-3~~	210-0070-0167-0	LEZOTTE, HAROLD R. & KATHLEEN M.	4/20/78 WD	~~LOT 3~~		~~770~~	~~4970~~	~~5740~~
~~33-3~~	~~210-0070-0167-0~~	~~Riggins, Ronald V. + Janice S.~~	~~9-8-80 WD~~	~~Lot 3~~		~~770~~	~~4970~~	~~5740~~
33-4	210-0070-0172-5	DANNER, LILLIAN M.	5/10/73 SURV AFF	LOT 4		770	1920	2690
		~~Edmondson, Walter A. + Ethel L~~	~~6/20/80 WD~~					
~~33-5~~	210-0070-0177-8	~~HUTCHESON, CHRIS W. & CYNTHIA A H&W~~	~~2/27/79 WD~~	~~LOT 5~~		~~770~~	~~4020~~	~~4790~~
33-5	Sect 7	Hutcheson, Chris W. (H&W) & Paula C. H&W	5/10/88 wd 6/27/84 WD	Lot 5		770	4020	4790
33-6	210-0070-0182-2	WERNKE, RAYMOND J. & EDNA M.	11/24/70 WD	LOT 6		3500	70630	74130
33-7		"		LOT 7				
33-8		"		LOT 8				
33-9	210-0070-0187-5	FAULKENBERG, RAY J. & ESTHER U.	2/11/61WD	LOT 9		770	2940	3710
33-10	210-0070-0193-4	SWARN, HERBERT SPENCER & ROSE	9/14/64 ADM D	LOT 10		770	3810	4580
33-11	210-0070-0198-7	SWARN, EDGAR & CASSIE		lot 11		770	3950	4720
~~33-12~~	~~210-0070-0203-4~~	~~PAUL, W OOLEY~~	~~5/28/76 WD~~	~~LOT 12~~		~~770~~	~~9960~~	~~10730~~
33-1	Sect 7	Trustees of the Plainfield Church of God	6/15/82 WD	Lot 1		770	18600	19370
~~33-3~~		~~Homan, William N. + Patricia Jo H&W~~	~~9/27/86 QCD 11/22/82 WD~~	~~Lot 3~~		~~770~~	~~4970~~	~~5740~~
33-12	Sec 7	Unus, Iqbal J. + Alpha N. H&W	2/3/86 WD	Lot 12		770	9960	10730
33-3	Sec 7	Chastnet, Roscoe E. + Mary Jean H&W	8/7/87 wd	Lot 3 Blk 18		770	4970	5740

CARTER'S 2ND ADD.



SCALE 1"=30'
PLAT BOOK 1 P3
RECORDED 4-6-1892

34

SECTION.....TOWNSHIP.....RANGE.....HENDRICKS COUNTY, INDIANA, 19.....

Assessor's Plat-Book for CARTER'S 2ND ADDITION BLOCK 19 - PLAINFIELD .....Township

Key Number on Plat	Parcel Number	NAMES OF OWNERS	DATE	DESCRIPTION	ACRES	Value of Lands	Value of Improvements	Value of Lands and Improvements
~~34-1~~	210-0070-0208-7	~~WAYE, MICHAEL, G. & N, RUTH H&W~~ Smith, Steve K.	~~8/27/79 WD~~ 3/2/87 wd	~~LOT 1~~		~~640~~	~~6780~~	~~7420~~
34-1	Sec 7	Smith, Samuel K & Emily J. H&W	1-8-88 WD	Lot 1		640	6780	7420
34-2	210-0070-0213-1	SHEPHERD, ~~HERBERT E. &~~ RUTH MAE	~~1/26/76 WD~~ 4-28-86 surv/aff	LOT 2		700	3850	4550
34-3	210-0070-0218-4	SCHALLER, EMILY J.	12/31/74 QCD	LOT 3		770	3110	3880
34-4	210-0070-0223-9	PARK, SERENA MILLS	7/30/60 WD	LOT 4		770	2230	3000
34-5	210-0070-0228-1	CAMPLIN, EDITH L. ~~an unmarried adult~~ ~~EPLEY, MARVIN A.& EULA H&W all jointly with rights of survorship and not as tenants in common~~	~~6/23/71 WD~~ 7/11/86 QCD	LOT 5		770	2190	2960
~~34-6~~	~~210-0070-0233-6~~	~~SIGMUND, ALBERT JR. & SHIRLEY J.~~	~~7/10/68 WD~~	~~LOT 6~~		~~770~~	~~5630~~	~~6400~~
34-6	Sec 7	Sigmund, Albert Jr. & Emma L. H&W	11/26/86 QCD	Lot 6		770	5630	6400
~~34-7~~	~~210-0070-0238-9~~	~~JOHNSON, ELIZABETH (UNDIVIDED ½ INT) JOHNSON, CAROLINE A (UNDIVIDED ½ INT)~~	~~8/5/86 aff~~	~~lot 7~~		~~770~~	~~5430~~	~~6200~~
34-7	Sec 7	Friel, William J. & Shari D. H&W.	9/2/86 Exec Deed	Lot 7		770	5430	6200
34-8	210-0070-0243-3	~~BARKER, KENNETH R. & GAYLE E. H&W~~ Barker, Cindy C & Linda S. H&W	~~2/22/77 WD~~ 1-27-86 WD	LOT 8		770	2940	3710
~~34-9~~	210-0070-0248-6	HOPKINS, WILLIAM EVERETT & ETHAL MARIE		LOT 9		~~770~~	~~2030~~	~~2800~~
~~34-9~~	~~210-0070-0248-6~~	~~Monroe, David~~	~~11-8-80 WD~~	~~Lot~~		~~770~~	~~2030~~	~~2800~~
~~34-10~~	~~210-0070-0253-0~~	~~FLYNN, LORAINNE V.~~	~~4/3/73 AFF~~	~~LOT 10~~		~~770~~	~~2760~~	~~3530~~
~~34-10~~	Sect 7	Eckert, Richard J. & Sallie (HW)	8/18/83 wd	Lot 10		~~770~~	~~2760~~	~~3530~~
34-11	210-0070-0258-3	EBBING, CAROL	4/25/78 WD	LOT 11		770	2130	2900
34-12	210-0070-0263-8	BROYLES, JAMES G. & ANITA E. H&W	9/2/75 WD	LOT 12		770	3580	4350
34-13	210-0070-0268-0	BUSCHE ~~CLARENCE F. &~~ JERALDINE H&W & BUSCHE, JAMES W.	~~4/7/77 CORP D~~ 7/7/87 QCD	LOT 13		770	1990	2760
34-14	210-0070-0273-5	Fields, Drexe Steger, Life estate & ~~MILLER IRENE STEGER~~	9/28/70 WD	LOT 14		770	3540	4310
34-15	210-0070-0278-8	HARNEY, DENNIS A. & AMY J.	12/7/70 WD	LOT 15		1100	3690	4790
34-10	Sect. 7	Cottrell, Jeffrey D. & Jeanne L. (HW)	5/26/88 WD	Lot 10 Block 19		770	2760	3530
34-9	Sec 7	Wheeler, James P. & Jill E.	11-3-88 WD	Lot 9		770	2030	2800

CARTER'S 2ND ADD.

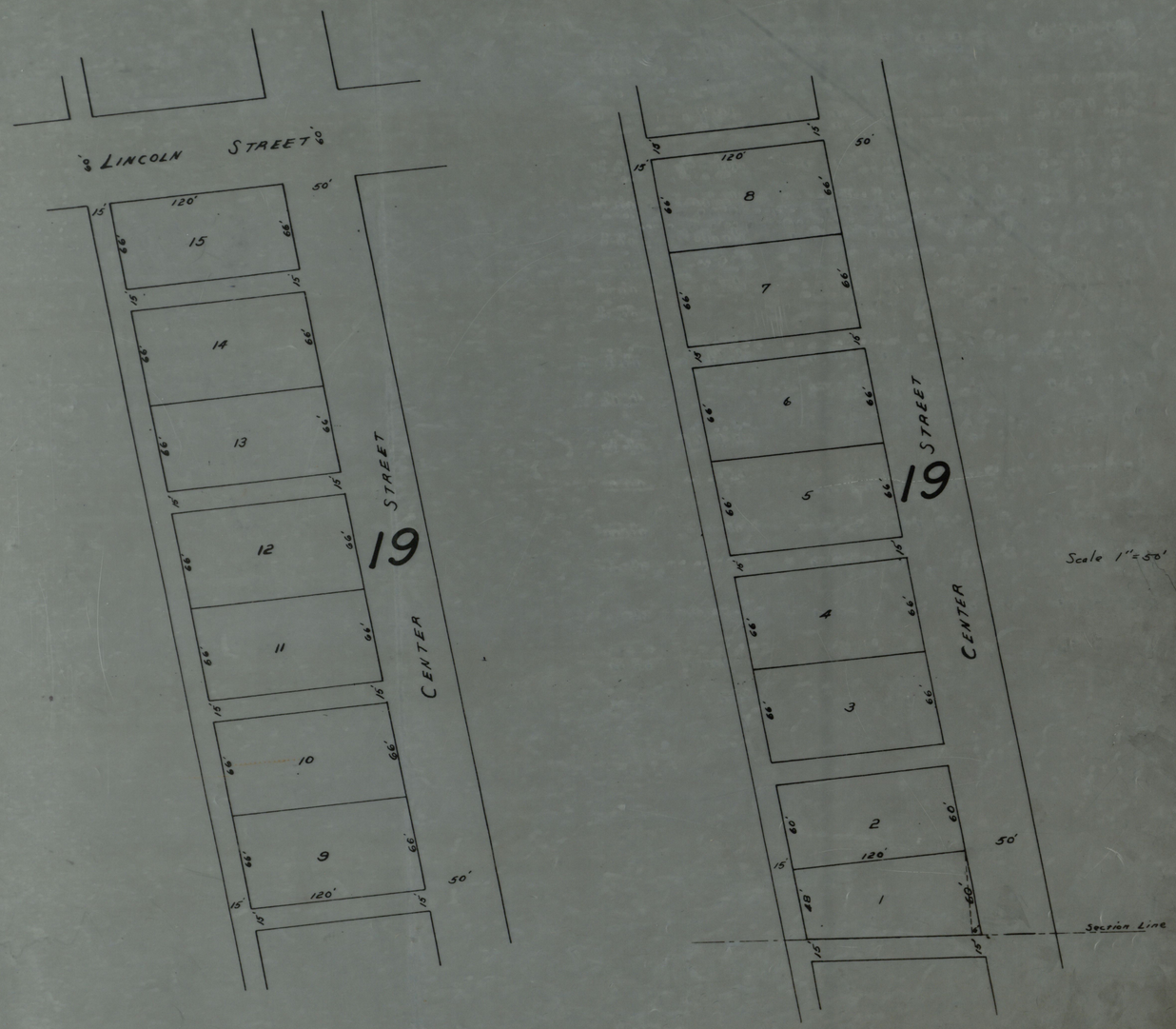

35

SECTION.....TOWNSHIP.....RANGE.....HENDRICKS COUNTY, INDIANA, 19.....

Assessor's Plat-Book for CARTER'S 2nd ADDITION BLOCK 17 - PLAINFIELD .....Township

Key Number on Plat	Parcel Number	NAMES OF OWNERS	DATE	DESCRIPTION	ACRES	Value of Lands	Value of Improvements	Value of Lands and Improvements
35-11	210-0070-0283-2	EVANGELICAL, HOLLINESS CHURCH OF PLFLD INDIANA.	11/6/67 WD	LOT 11 (Tax Exempt)		1760	18300	20060
35-12				LOT 12				
~~35-13~~	~~210-0070-0288-5~~	~~SALSMAN, OLIVER T. & MILDRED V.& GIBBS, HAROLD R. & MARY LOU~~	~~11/18/64 WD~~	~~LOT 13~~		~~770~~	~~3040~~	~~3810~~
~~35-13~~	Sec 7	Doughty, Joe T. & Kyla J. H&W	4/22/87 wd	Lot 13		770	3040	3810
~~35-14~~	~~210-0070-0294-4~~	~~WILSON, HARLEY E. & BEULAH E.~~	~~5/7/66 WD~~	~~LOT 14~~		~~770~~	~~1610~~	~~2380~~
35-14	Sec 7	Mayo, Randy J. & Jane M. H&W	7/7/87 wd	Lot 14		770	1610	2380
35-15	210-0070-0299-7	Smith, Philip D. & Sheila S. H&W ~~SURBER, ROBERT E. & FAYE H&W~~	6/24/87 wd ~~1/19/76 WD~~	LOT 15		770	1180	1950
~~35-16~~	~~210-0070-0304-4~~	~~APOSTLES, EMANUEL H. & STACY E.~~	~~4/26/78 WD~~	~~LOT 16~~		~~770~~	~~3590~~	~~4360~~
35-16	210-0070-0304-4	Gidcumb, Irene E.	6/17/80 WD	Lot 16		770	3590	4360
35-17	210-0070-0309-7	McCRARY, LAWRENCE & VIRGINIA	4/9/64 WD	LOT 17		1050	3930	4980
35-21				LOT 21				
35-18-01	210-0070-0314-1	WATKINS, SHERMAN R. & MARY E. H&W	8/25/75 WD	LOT 18 PT		390	1550	1940
35-18-02	210-0070-0319-4	SWARN, HERBERT S. & ROSE MARIE		PT LOT 18		390	1750	2140
35-19	210-0070-0324-9	BRYANT, IDA B.	1/16/60/WD	LOT 19		790	2300	3090
35-20	210-0070-0329-1	McCRARY, WILLIAM MICHAEL & PATRICIA A H&W as tenants by the entireties	5/9/75 WD	LOT 20		790	3320	4110
~~35-22~~	~~210-0070-0334-6~~	~~Grace, Jerry L. & Sandra S. H&W~~ ~~SHUGARS, ROBERT W. & BETTY JANE~~	~~12/22/86 wd~~ ~~6/25/64 WD~~	~~LOT 22~~		~~770~~	~~2650~~	~~3420~~
35-22	Sec 7	Knuckles, Gregory Scott & Angela R. H&W	5/11/88 wd	Lot 22		770	2650	3420
35-23	210-0070-0339-9	SWINDLER, HENRY H. & MARTHA H.		LOT 23		790	2620	3410
35-24	210-0070-0344-3	MARLING, LYNN A. & MARGORIE A.	5/26/78 WD	LOT 24		790	6580	7370
~~35-25~~	~~210-0070-0349-6~~	~~Quaroni~~ ~~JARRETT, DOROTHY M.~~	~~9/12/83 H&W Identity~~ ~~11/26/63 WD~~	~~LOT 25~~		~~780~~	~~7370~~	~~8150~~
35-25	Sec 7	Moon, Wilbur W., by the Guardian of His person & Estate, Marily J. Gentry	10/21/86 wd	Lot 25		780	7370	8150
35-26	210-0070-0354-0	HORNE, CHARLOTTE MAY	5/1/62 WD	LOT 26		790	2210	3000
35-13	Sec 7	Jones, Eric L & Carol Wisor as jt tem	10-6-88 wd	Lot 13		770	3040	3810

CARTER'S 2ND ADD.

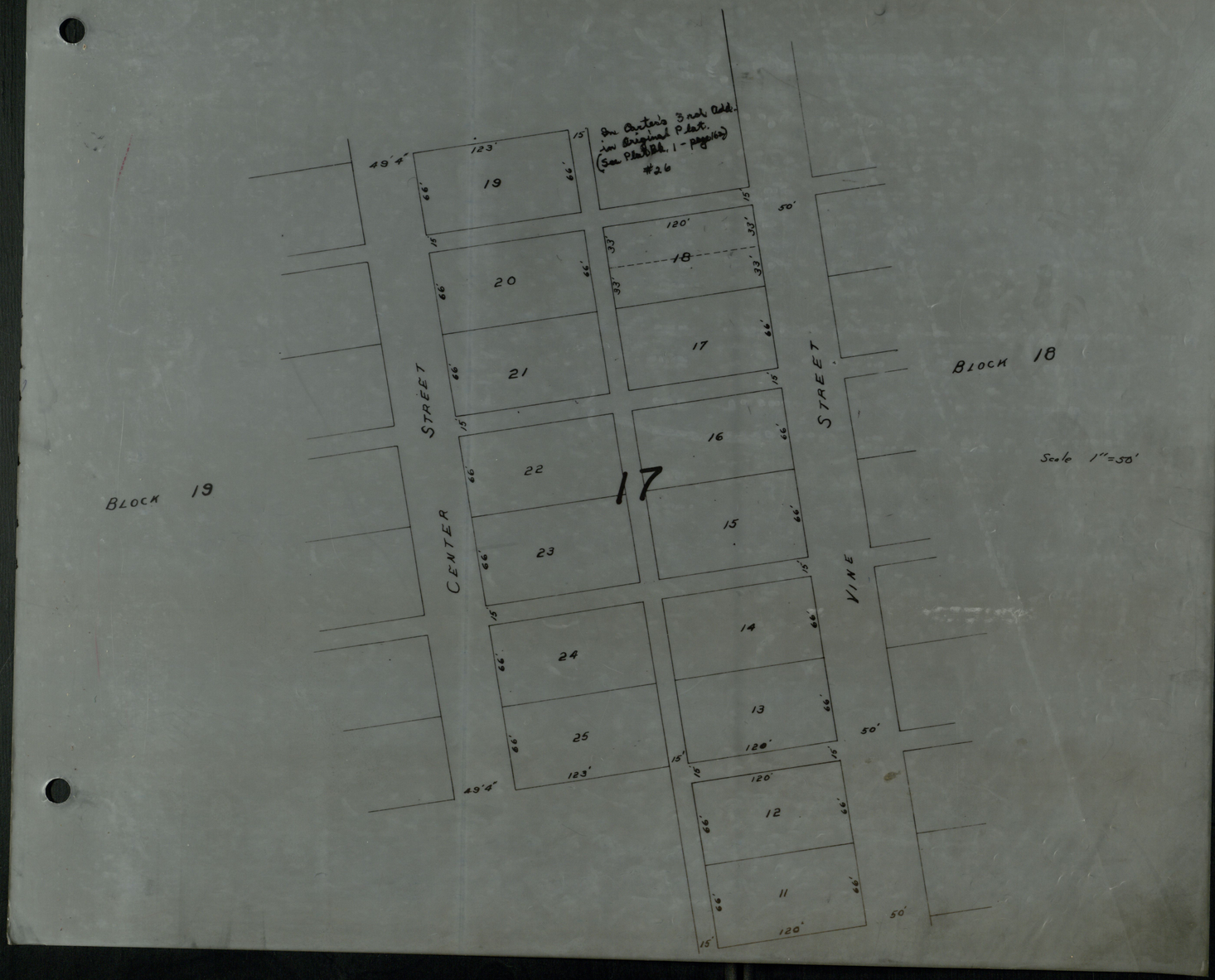

EXPLANATION OF ADJUSTMENTS	YEAR	PARCEL NUMBER	KEY NO.	ASSESSMENT VALUES				Total Land & Improvements	YEAR	SECTION TOTAL
				LAND		IMPROVEMENTS				
				Adjustments	Value	Adjustments	Value			
	1979				61,360		353,170	414,530		
	1980		31-13-01			+130				
			31-13-02			+690				
			31-14-02							
			32-6-1			+110				
			33-6	-4490		-2330				
			35-26			-860				
				-4490	56,870	-2260	350,910	407,780		2,215,220
	1981			0	56,870	0	350,910	407,780	1981	2,232,510
	1982		33-5	-0-		+1060				
			35-15	-0-		+480				
					56,870	+580	351,490	408,360	1982	
	1983		31-2			+780				
			32-5-1			+700				
				0	56,870	+1480	352,970	409,840		
	1984			0	56,870	0	352,970	409,840		
	1985			-0-	56,870	-0-	352,970	409,840	1985	
	1986		35-13			+1060				
				0	56,870	+1060	354,030	410,900	1986	
	1987		32-8	-0-	56,870	-1070	352,960	409,830	1987	
	1988			-0-	56,870	-0-	352,960	409,830	1988	

36

SECTION.....TOWNSHIP.....RANGE.....HENDRICKS COUNTY, INDIANA, 19.....

Assessor's Plat-Book for CARTER'S 4TH ADDITION BLOCK 19 - PLAINFIELD .....Township

Key Number on Plat	Parcel Number	NAMES OF OWNERS	DATE	DESCRIPTION	ACRES	Value of Lands	Value of Improvements	Value of Lands and Improvements
36-16-01	210-0080-0005-7	Lewallen, Gary & Pamela H+W ~~LEWALLEN, CLIFFORD & MILDRED MAE~~	8-12-85 WD ~~4/24/67 WD~~	LOT 16 PT		810	2400	3210
36-16-02	~~210-00707~~	HARNEY, DENNIS A. & AMY J.	12/7/70 WD	LOT 16 pt				
36/17	210-0080-0010-1	MENDENHALL, MARY R.	3/10/72 AFF	LOT 17		770	2670	3440
~~36-18~~	~~210-0080-0015-4~~	~~GIBBS, HAROLD R. & SALSMAN, OLIVER T. tenants in common~~	10/11/55	LOT 18		770	2200	2970
36-18	Sec 8	Dunnell, Edward L. & Teresa C	1/17/89 WD	Lot 18		770	2200	2970
36-19	210-0080-0020-9	COOPER, JERRY W.	2/22/77 WD	LOT 19		770	3910	4680
~~36-20~~	~~210-0080-0025-1~~	~~ACTON, JEFFERY A. & JULIE A. H&W~~ Messmer, James & Donna H+W	~~10/29/79~~ 11/18/85 wd	~~LOT 20~~		770	5230	6000
36-20	Sec 8	Shumaker, Kim A.	9-28-88 WD	Lot 20		770	5230	6000
36-21	210-0080-0030-6	McMASTERS, ROBERT E. & CLARISSA	12/22/64 CORP WD	LOT 21		770	3350	4120
36-22	210-0080-0035-9	Crowe, Everett & Josphine H+W ~~FOLKENING, CARL G. & GERTRUDE~~	~~8/15/84 WD~~ 5/17/78 WD ~~8/15/84~~	also W½ of alley lying betwee LOT ~~22~~ LOTS9 in CARTERS 2ND ADD & LOT 22 in Carter"s 4TH add		770	2300	3070
~~36-23~~	~~210-0080-0040-3~~	~~BOWMAN, NOLA VEE~~	~~7/25/79 QCD~~	~~LOT 23~~		~~770~~	~~3230~~	~~4000~~
~~36-23~~	~~Sect #8~~	~~Blossom, John R.~~ ~~Johnson, Gary & Pamela H+W~~	~~5-28-86 WD~~ ~~4/15/82 WD~~	~~Lot 23~~		~~770~~	~~4380~~	~~5150~~
36-24	210-0080-0045-6	JOHNSON, ELIZABETH (UNDIV. ½) JOHNSON, CAROLINE A. (UNDIV. ½)		LOT 24		620		620
36-25	210-00800-0050-0	Eaton, Virgil H. D.D.S. ~~CASSELL, BILL G. & BONNIE F. H&W~~	9/24/85 wd+wd 2/26/79 WD	LOT 25		770	3470	4240
36-26	210-0080-0055-3	BLACK, MARJORIEJANE & MINNIE BOURNE CANARY, as joint tenants with rights of survivorship, and not as tenants in common	6/6/75 WD	LOT 26		770	4200	4970
36-27	210-0080-0060-8	DOUGHTY, JOE THAMAS & FLORENCE MAY		LOT 27		770	710	1480
~~36-28-01~~	~~210-0080-0065-0~~	~~LAMBERT, NELLIE~~		~~LOT 28 PT~~ N		390	1730	~~2120~~
~~36-28-01~~		Johnston, Henderson & Jean H+W.	11/22/82 Fin Doc.	Lot 28 N Pt		~~390~~	~~1730~~	~~2120~~
36-28-02	210-0080-0070-5	Johnston Electric & Construction Co. Inc. ~~JOHNSON, HENDERSON & KATY JEAN~~	9/6/84 wd ~~3/10/59 WD~~	$PT LOT 28		660	2380	3040
36-29	210-0080-0075-8	Johnston Electric & Construction Co, Inc ~~JOHNSON, HENDERSON & KATY JEAN~~	9/6/84 wd ~~2/27/73~~	LOT 29		700	8370	9070
36-30	210-0080-0080-2	Johnston Electric & Construction Co. Inc. ~~JOHNSON, HENDERSON & KATY JEAN H&W~~	9/6/84 wd ~~12/16/75 WD~~	LOT 30		540		540
~~36-28-01~~		~~Johnston, Timothy & Anita Jo H+W~~	~~4/18/87 QCD~~ ~~11/22/82 WD~~	~~Lot 28 N. Pt~~		~~390~~	~~1730~~	~~2120~~
36-28-01	Sec 8	Johnston, Anita Jo & Gerald L. & Marygllen Strauss (ND)	5/18/88 wd	Lot 28 N Pt		390	1730	2120
36-23	Sec 8	Rose, Michael C.	11-1-88 wd	Lot 23		770	4380	5150

CARTER'S 4TH ADD.

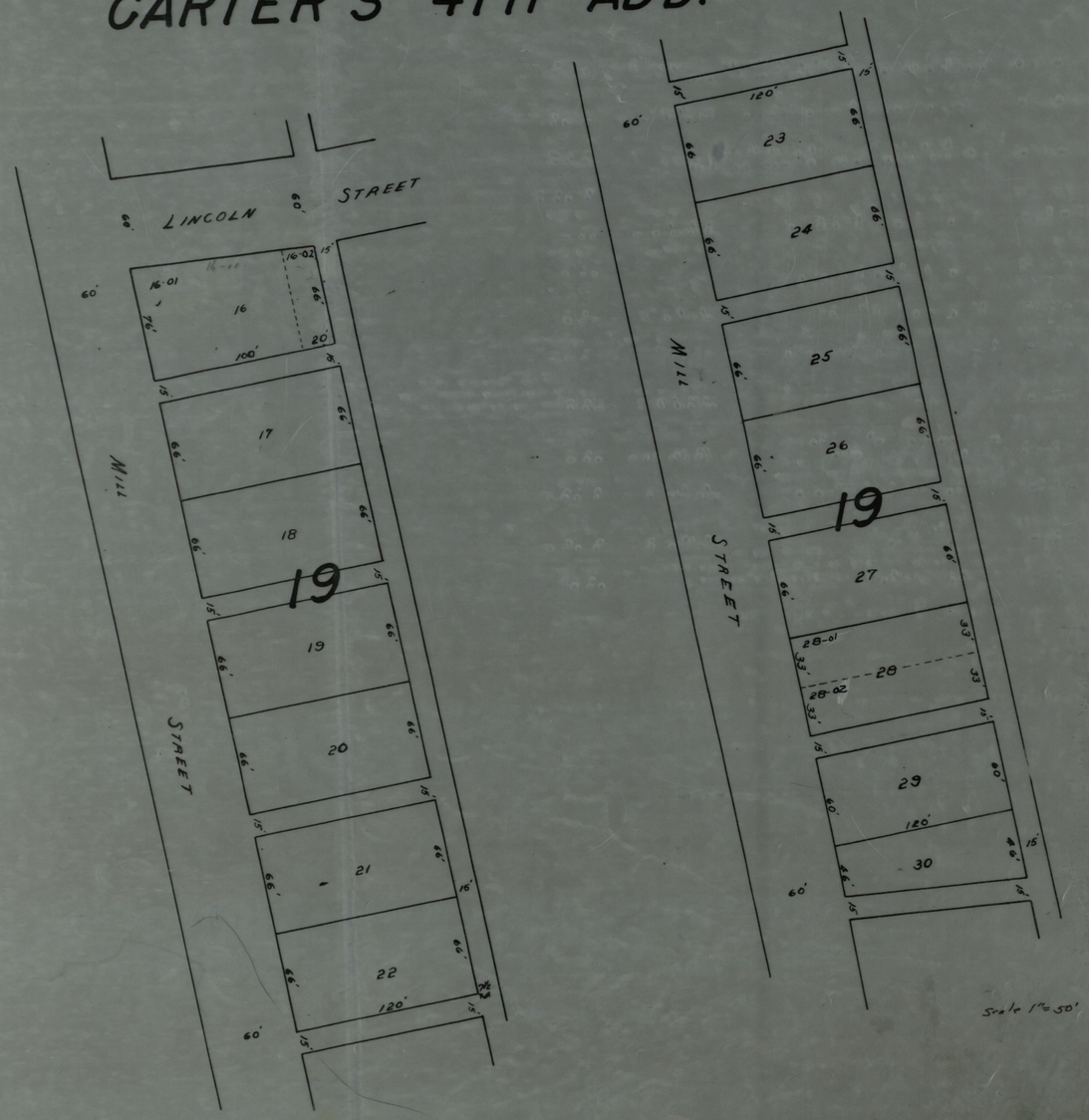

37

SECTION.....TOWNSHIP.....RANGE.....HENDRICKS COUNTY, INDIANA, 19.....

Assessor's Plat-Book for ..... CARTER'S 1ST ADDITION BLOCK 17 - PLAINFIELD .....Township

Key Number on Plat	Parcel Number	NAMES OF OWNERS	DATE	DESCRIPTION	ACRES	Value of Lands	Value of Improvements	Value of Lands and Improvements
~~37-1~~	210-0080-0085-5	~~TheRector, Wardens & Vestrymen of St. Marks Protestant Episcopal Church of Plfld~~	~~2/23/61 WD~~	~~LOT 1~~ (Tax Exempt)		~~860~~	~~2700~~	~~3560~~
37-1	See 8	McCardle, Laverne & Carroll J. H&W	8/14/87 wd	Lot 1		860	2700	3560
~~37-2~~	210-0080-0091-4	~~HOPKINS, WILLIAM EVERETT & ETHEL MARIE~~	~~6/17/69 WD~~	~~PT LOT2~~		~~610~~	~~1970~~	~~2580~~
37-2	210-0080-0091-4	Wiesewander, Beverly Sue		Pt Lot 2		610	1970	2580
~~37-2-01~~	210-0080-0096-7	~~The Rector, Wardens & Vestrymen of ST. Marks Protestant Episcopal Church of Plfld~~		~~PT LOT 2~~ (Tax Exempt)		~~1220~~	~~9140~~	~~10360~~
~~37-1-01~~				~~PT LOT 1~~				
37-3	210-0080-0101-4	EATON, ROY M. & VIRGINIA M.	10/12/71 WD	LOT 3		770	4960	5730
37-4	210-0080-0106-7	LYNCH, HUBERT T. & MARY F.	02-20-51	LOT 4		770	4400	5170
~~37-5~~	210-0080-0111-1	~~Mallicoat, Elmer F. & Alberta H&W AIKEN, M.M. & NINA RUTH~~	~~6/1/87 aff 2/24/67 WD~~	~~LOT 5~~		~~770~~	~~4870~~	~~5640~~
37-5	See 8	Richardson, Jonnie O. & Roberta A. H&W	9/23/87 wd	Lot 5		770	4870	5640
37-6	210-0080-0116-4	TRIDLE, ~~KEITH A. &~~ KRISTI A. ~~H&W~~	8/16/77 GAR D 6-4-81 QCD	LOT 6		~~770~~	~~2670~~	~~3440~~
37-6	See 8	Rubin, Kristi A. & Jeffrey L. H&W	8/6/87 QCD	Lot 6		770	2670	3440
~~37-7~~	210-0080-0121-9	SHAW, ESTES & HAZEL, H&W	11/14/77 WD	LOT 7		~~770~~	~~2030~~	~~2800~~
37-7	See 8	Bassett, Michael D. & Pamela D. H&W	2-14-89 WD	Lot 7		770	2030	2800
~~37-8~~	210-0080-0126-1	~~MCDOWELL, JR. DOLPH ½ INT.~~ DAILY, MARY HELEN ½INT.	2/14/73 FI D	LOT 8		~~770~~	~~3670~~	~~4440~~
37-8	Sect #8	Lampe, Edward A. & Kathy J. H&W.	6/25/82 WD	Lot 8		770	3670	4440
~~37-9-01~~	~~210-0080-0131-6~~	~~BRYANT, MEADE T. & HAZEL M.~~	~~2/13/62 WD~~	~~PT LOT 9~~		~~390~~	~~2930~~	~~3320~~
37-9-01	See 8	Eaton, Roy M. & Virginia M. H&W	7/7/87 wd	Pt Lot 9		390	2930	3320
~~37-9-02~~	~~210-0080-0136-9~~	~~Beer, David W. & Cynthia T. H&W ARCHER, MARY E.~~	~~6/30/59 WD~~	~~PT LOT 9~~		~~390~~	~~1970~~	~~2360~~
37-9-02	See 8	Klay, Chris S. & Deborah L.	10/21/85 WD	Pt Lot 9		390	1970	2360
~~37-10~~	210-0080-0141-3	BRYANT, MEADE T.		LOT 10		770	3500	4270
37-5	See 8	Wiegand, Terrance M. & Michelle R. H&W	2/1/88 wd	Lot 5		770	4870	5640
37-2-01	See 8	McCardle, Laverne & Carroll J. H&W	8/14/87 wd	Pt Lot 2		1220	9140	10360
37-1-01	See 8	McCardle, Laverne & Carroll J. H&W	8/14/87 wd	Pt Lot 1				

CARTER'S 1ST ADD.

Note:
This Addition is platted wrong. Lots 1+2 in BLK. 17 are not as shown. There is a "Church Lot" in the SW cor. of Lot 1 + in pt. of Lot 2. Also, Krewson Ave. is on the wrong angle.
E.K.W.
July 21, 1954

Note:
Corrected July 27, 1954
E.K.W.

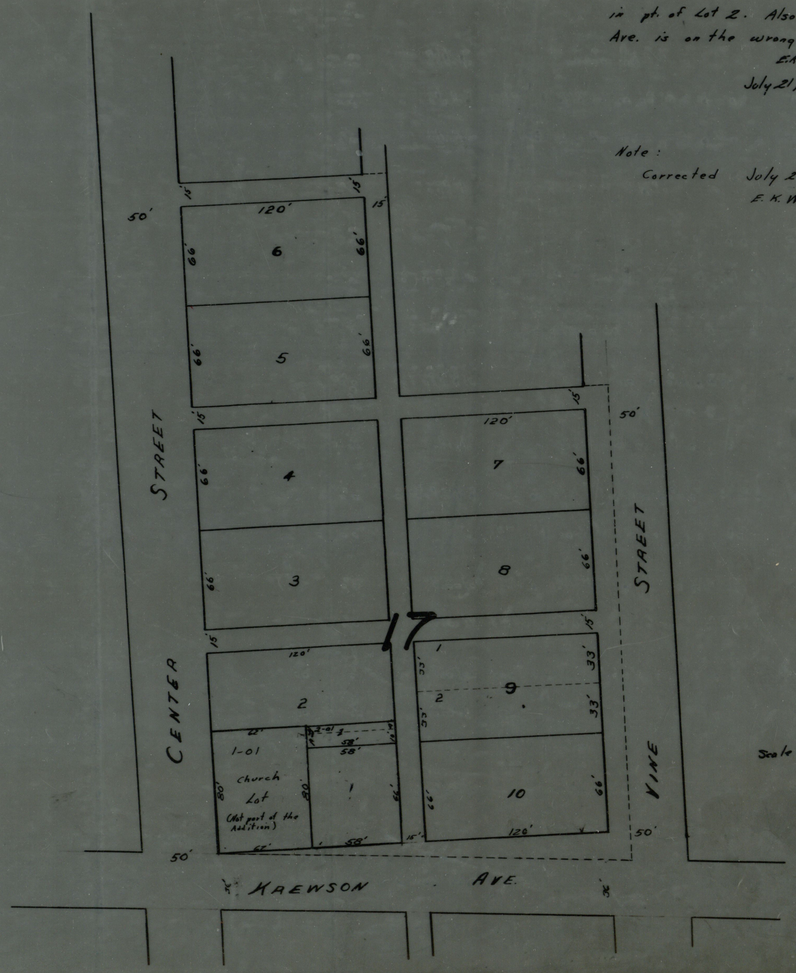

SECTION.....TOWNSHIP.....RANGE.....HENDRICKS COUNTY, INDIANA, 19.....

Assessor's Plat-Book for CARTER'S SOUTH ADDITION .....Township

NAMES OF OWNERS	DATE	DESCRIPTION	ACRES	Value of Lands	Value of Improvements	Value of Lands and Improvements	Parcel Number	Key Number on Plat
~~VORIS, MILLICENT~~	~~8/17/63 WD~~	~~LOT 33~~					~~210-0080-0252-0~~	~~38-33~~
FERGERSON, RICHARD G. & NORMA J.	11/5/79 WD	LOT 34		770	2000	2770	210-0080-0257-3	38-34
~~STANLEY, ARNOLD & GLADYS~~ Grosskreutz, Robert Harold 9/20/88 aff ~~12/19/86 wd~~		PT LOT 35		640	2970	3610	210-0080-0262-8	38-35-01
MONAHAN, CHARLES & FAYE I		PT LOT 35		900	4370	5270	210-0080-0267-0	38-35-02
" "		PT LOT 36						38-36
~~COMPTON, RONALD E. & MARCIA A.~~	~~3/10/69 WD~~	~~LOT 7~~		~~770~~	~~5170~~	~~5940~~	~~210-0080-0272-5~~	~~39-7~~
~~VanEst, Robert E.~~	~~1/3/80 WD~~	~~Lot 23~~		~~770~~	~~4800~~	~~5570~~	210-0080-0217-4	38-23
~~Naston, Dennis Wayne & Linda Kay (H&W)~~	~~1/28/80 WD~~	~~Lot 23~~		~~770~~	~~4800~~	~~5570~~	~~210-0080-0217-4~~	~~38-23~~
Naston, Dennis Wayne & Linda H&W	1/28/80	PT Lot 23		350	1500	1850		38-23-01
~~VanEst, Robert E.~~	~~1-3-80~~	~~Lot 23~~		~~630~~	~~3300~~	~~3930~~	~~210-0080-0217-4~~	~~38-23~~
Burkett, Richard A. & Belva E., H&W, Burkett, Carolyn S. joint ten. with rights of survivorship & not as tenants in common	7/28/80 WD	Pt Lot 23		630		630	210-0080-0217-4	38-23
Leonard, Bob.	8/30/82 WD	Pt Lot 23		630		630		38-23
~~Wells, Maurice E. & Sandra J. H&W~~	~~7/17/84 wd~~	~~Pt Lot 23~~		~~720~~	~~13670~~	~~14390~~	~~Sect 8~~	~~38-23~~
Morrison, William W. & Karen S. H&W	4/23/87 QCD ~~2/5/86 wd~~	Lot 1		770	4170	4940	Sec 8	38-1
DMN, Inc.	9/26/86 wd	Pt Lot 23		720	13670	14390	Sec 8	38-23

38

SECTION.....TOWNSHIP.....RANGE.....HENDRICKS COUNTY, INDIANA, 19.....

Assessor's Plat-Book for .....CARTER'S SOUTH ADDITION BLOCK 3.....Township

Key Number on Plat	Parcel Number	NAMES OF OWNERS	DATE	DESCRIPTION	ACRES	Value of Lands	Value of Improvements	Value of Lands and Improvements
~~38-1~~	~~210-0080-0146-6~~	~~NEELEY, TRUMAN & GERALDINE~~	~~2/20/79 WD~~	~~LOT 1~~		~~770~~	~~4170~~	~~4940~~
~~38-1~~	~~210-0080-0146-6~~	~~Sponsel, Bernard L. + Rose M.~~	~~3/21/80~~	~~Lt. 1~~		~~770~~	~~4170~~	~~4940~~
38-2	210-0080-0151-0	TANDYM, MARTHA LOIS	10/14/75 WD	LOT 2		770	3300	4070
38-3	210-0080-0156-3	~~THE PLAINFIELD BAPTIST CHURCH~~ Rector, Wardens + Vestry of St. Mark's Episcopal Church	~~8/29/64 QCD~~ 9/2/87 Cwd	LOT 3 (Tax Exempt)		1620	22,440	24060
38-4-01		Rector, Wardens + Vestry of St. Mark's Episcopal Church	9/2/87 Cwd	PT LOTN 4				
~~38-4-02~~	~~210-0080-0161-8~~	~~PLAINFIELD BAPTIST CHURCH~~ Rector, Warden + Vestry of St. Mark's Episcopal Church	~~2/9/71 WD~~ 9/2/87 Cwd	PT LOT 4 (Tax Exempt)		1000		1000
38-5	210-0080-0166-0	WILCOX, FREDDIE R. & BETTY J. H&W	12/1/76 WD	LOT 5		770	6030	6800
~~38-6~~	~~210-0080-0171-5~~	~~HOFFAR, BARRY G. & ROSEANN H&W~~	~~8/12/76 WD~~ 9/2/87 Cwd	~~LOT 6~~		~~770~~	~~3700~~	~~4470~~
38-6	Sec 8	Pryor, John H. + Debra L. H&W	9/29/87 wd	Lot 6		770	3700	4470
38-15	210-0080-0176-8	PING, ROSCOE T. & MILDRED B. H&W	5/1/74 WD	LOT 15		770	3930	4700
38-16	210-0080-0181-2	M.E. CHURCH PARSONAGE		LOT 16 (Tax Exempt)		1320	2830	4150
~~38-17~~	~~210-0080-0186-5~~	~~TRUSTEES OF PLAINFIELD BAPTIST CHURCH~~	~~11/9/57 WD~~	~~LOT 17~~ (Tax Exempt)		~~770~~	~~1900~~	~~2670~~
38-17	Sec 8	Rector, Wardens + Vestry of St. Mark's Episcopal Church	9/2/87 Cwd	Lot 17 (Tax Exempt		770	1900	2670
~~38-18~~	~~210-0080-0192-4~~	~~THE PLAINFIELD BAPTIST CHURCH~~	~~5/6/77 WD~~	~~LOT 18~~		~~770~~	~~2100~~	~~2870~~
38-18	Sec 8	Rector, Wardens + Vestry of St. Mark's Episcopal Church	9/2/87 Cwd	Lot 18		770	2100	2870
38-19	210-0080-0197-7	JOHNSON, ESTHER E.	5/11/79 AFF	LOT 19		840	3800	4640
38-20-02				PT LOT 20				
38-20-01	210-0080-0202-4	WININGS , UNA L. UNMARRIED	4/17/70 WD	PT LOT 20		700	4300	5000
38-21	210-0080-0207-7	MORRISON, STEVEN R, & SUSAN K.	10/23/71 WD	LOT 21		770	3850	4620
38-22	210-0080-0212-2	RARIDEN, JAMES G. & MATTIE UNDERWOOD	4/10/54 WD	LOT 22		770	2970	3740
38-23	210-0080-0217-4	BICKNELL, JAMES B. & BRENDA K. H&W	9/21/79 WD	LOT 23		~~4800~~	~~5570~~	
38-24	210-0080-0222-9	Kidd, James Ritter Jr. + Helen Juanita H&W ~~NEELEY, EDGAR T. & GERALDINE S. H&W~~	9/24/85 wd ~~7/23/71 WD~~	LOT 24		770	2830	3600
38-25-01	210-0080-0227-1	Mitterspaugh, Richard L. ~~WHITE, LEONARD JACK & HARRIETT R.T.~~	5/20/86 ~~AFF~~ WD ~~12/16/60 WD~~	PT LOT 25		580	2470	3050
38-25-02	210-0080-0232-6	Thayer, Michael D & Margo L. H&W ~~SOKOL, PAUL & MARGO H&W~~	~~8/31/72 WD~~ 12-31-80 QCD	PT LOT 25		580	1770	2350
38-26-01	210-0080-0232-6	Thayer, Michael D + Margo L. H+W ~~Sokol, Margo~~	12/19/83 WD 12-31-80 QCD	PT LOT 26				
38-26	210-0080-0237-9	HETTLE, JAMES H. & ARLENA C. H&W	1/18/78 WD	PT LOT 26		730	6530	7260
38-31	210-0080-0242-3	BURRIS, CHARLES E. & HELEN MAXINE	5/14/39 WD	LOT 31		770	5730	6500
38-32	210-0080-0247-6	HUGHES, JAMES L. & SHARON	4/17/78 WD	LOT 32		770	5850	6620
38-33	210-0080-0252-0	VORIS, MILLICENT	8/17/63 WD	LOT 33		770	3700	4470

CARTER'S S'TH ADD.

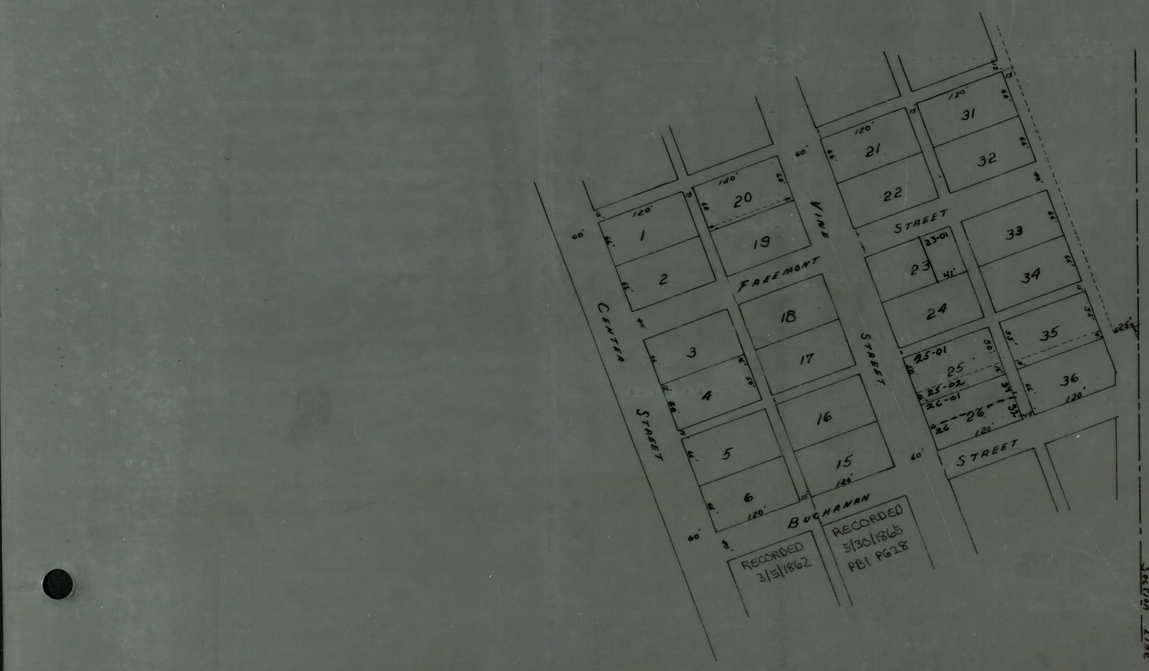

39

SECTION.....TOWNSHIP.....RANGE.....HENDRICKS COUNTY, INDIANA, 19.....

Assessor's Plat-Book for .....CARTER'S SOUTH ADDITION.....Township

Key Number on Plat	Parcel Number	NAMES OF OWNERS	DATE	DESCRIPTION	ACRES	Value of Lands	Value of Improvements	Value of Lands and Improvements
~~39-7~~	~~210-0080-0272-5~~	~~Petty, David A. & Janis Arnold Petty H&W~~ ~~COMPTON, RONALD E & MARCIA A.~~	~~5/31/85 WD~~ ~~3/10/69 WD~~	~~LOT 7~~		~~770~~	~~5170~~	~~5940~~
39-7	Sec 8	Moore, Michael L. & Donna A. H&W	8/17/87 wd	Lot 7		770	5170	5940
~~39-8~~	~~210-0080-0277-8~~	~~KEETON, JOHN M. & IMOGENE H&W~~	~~9/15/78 WD~~	~~LOT 8~~		~~770~~	~~3400~~	~~4170~~
39-8	Sect 8	Jarvis, Jerry J. & Joan V. H&W	7/21/82 WD	Lot 8		770	3400	4170
~~39-9~~	~~210-0080-0282-2~~	~~LOWERY, JANICE F.~~ Friel, Janice P. & James V.	~~4/18/79 QCD~~ 10/13/84 QCD	~~LOT 9~~		~~770~~	~~3300~~	~~4070~~
39-9	Sec 8	Awberry, Michael K. & Cheryl A. H&W	6/22/87 wd	Lot 9		770	3300	4070
39-10	210-0080-0287-5	WILCOX, FREDDIE R. & BETTY J.	5/17/65 WD	LOT 10		770	10100	10870
39-11	210-0080-0293-4	~~COCHRON~~ Corcoran, RALPH THOMAS	~~12/5/67 WD~~ 7-23-80 Russell died	LOT 11		770	4130	4900
39-12	210-0080-0298-7	WILSON, MARY C.	4/19/65 AFF	LOT 12		770	3870	4640
~~39-13~~	~~210-0080-0303-4~~	~~MARK 111 CORPORATION~~	~~12/2/77 WD~~	~~LOT 13~~		~~770~~	~~1600~~	~~2370~~
39-13	Sec 8	Russell, Daniel A. & Dani J. H&W	5/17/88 wd	Lot 13		770	1600	2370
39-14	210-0080-0308-7	CARTER, THOMAS W & KIM ELLEN H&W	6/29/76 WD	LOT 14		770	3720	4490
~~39-27~~	210-0080-0313-1	NYSEANDER BAYLIFF POST NO. 329		LOT 27 (Tax Exempt)		1540	6530	8070
39-28		Dept. of Indiana of the American Legion, Inc		LOT 28				
39-29	210-0080-0318-4	Emblen, John K. & Joan E. Emblen, as Tenants In Common ~~EMBLEN, EDNA E.~~	6/6/86 Order ~~3/12/60 WD~~	LOT 29		770	4770	5540
~~39-30~~	~~210-0080-0323-9~~	~~Reel, John P. & Carolyn S. (H&W)~~ ~~HAUN, NELLIE I.~~	~~9-8-80 WD~~ ~~7/30/79 AFF~~	~~LOT 30~~		~~770~~	~~2630~~	~~3400~~
39-30	Sec 8	Reel, J. Randall & Debra K. H&W	1/21/87 wd	Lot 30		770	2630	3400
~~39-37-01~~	~~210-0080-0328-1~~	~~BLOUNT, DORIS & HOBERT H. Estate of;~~	~~9/13/82 aff.~~	~~WPT LOT 37~~		~~600~~	~~2130~~	~~2730~~
~~39-38-01~~				~~WPT LOT 38~~				
~~39-37-02~~ 39-38-02	210-0080-0333-6	LANGE, SHIRLEY	9/24/62 FI DEC	PT LOT 37 PT LOT 38		420	1900	2320
~~39-39-01~~	~~210-0080-0338-9~~	~~Greenwood Federal Savings & Loan Assoc. MUNCY, EDWARD~~	~~10-23-81 Sh'ff Deed~~ ~~12/29/76 WD~~	~~PT LOT 39~~		~~360~~	~~3200~~	~~3560~~
~~39-39-01~~	~~210-0080-0338-9~~	~~Petree, George W. & Rachel I.~~ (H&W)	~~1-3-83 SP WD~~	~~Pt Lot 39 - Vacated Street 12/11/84~~		~~360~~	~~3200~~	~~3560~~
39-39-02	210-0080-0343-3	MYERS, KENNETH O. & AMRY E. H&W	4/20/76 WD	PT LOT 39 ~~vacated street~~	.01A	250	2170	2420
~~39-37-01~~		~~Keller, Virginia~~ Bunnell, Brian & Dawn H&W	~~6-10-85 WD~~ 10/12/82 Exec.	~~W Pt Lot 37~~		~~600~~	~~2130~~	~~2730~~
~~39-38-01~~		~~Keller, Virginia~~ Bunnell, Brian & Dawn H&W	~~6-10-85 WD~~ 10/12/82 Exec.	~~W Pt Lot 38~~				
~~39-39-01~~	~~Sec 8~~	Rodrigo, Robert S. & Joyce E. H&W	12/17/84 WD	Pt Lot 39 - Vacated Street 12/11/84		360	3200	3560
39-39-01	Sec 8	Harris, ~~Robert~~ Logan L. & Joyce E. H&W	5/18/88 Aff. 5/17/88 wd	Pt Lot 39 - Vacated Street 12/11/84		360	3200	3560
39-37-01	Sec 8	Bryant, David P. & Deanna H&W	3/12/87 wd	W Pt Lot 37		600	2130	2730
39-38-01	Sec 8	Bryant, David P. & Deanna H&W	3/12/87 wd	W Pt Lot 38				
~~39-39-02~~-01		Arnold, Jay B. & Karen L. H&W	10/31/88 WD	E. Pt LOT 39 + Pt VACATED STREET	.03A			

CARTER'S S'TH ADD



1" = 100'
Scale 10

40

SECTION.....TOWNSHIP.....RANGE.....HENDRICKS COUNTY, INDIANA, 19.....

Assessor's Plat-Book for BLY BROTHER'S ADDITION .....Township

Key Number on Plat	Parcel Number	NAMES OF OWNERS	DATE	DESCRIPTION	ACRES	Value of Lands	Value of Improvements	Value of Lands and Improvements
~~40-01~~	210-0080-0348-6	BLY, CARL DOTT & LYDIA FRANCES MELBA BLY, A. EMMETT & JAUNITA L. retain life estate		~~LOT 1~~		~~2990~~	~~1770~~	~~4740~~
40-02		" "		LOT 2		1960	1700	3660
40-03				LOT 3				
40-04		" "		LOT 4				
40-5	210-0080-0353-0	CHRISTIAN, ROBERT A. & MARTHA T.	6/27/61 WD	LOT 5 vacated alley 7½'		1030	3950	4980
~~40-1~~		~~Dowell, Joseph Parker~~	~~4/25/83 WD.~~	~~Lot 1~~		~~1400~~	~~70~~	~~1470~~
40-1	Sect 8	Dowell, Joseph Parker + Dowell, Randy William 5/31/85 WD + Dowell, Joseph Hershil, As Joint Tenants With Rights of Survivorship		Lot 1		1400	70	1470

BLY BROS ADD.

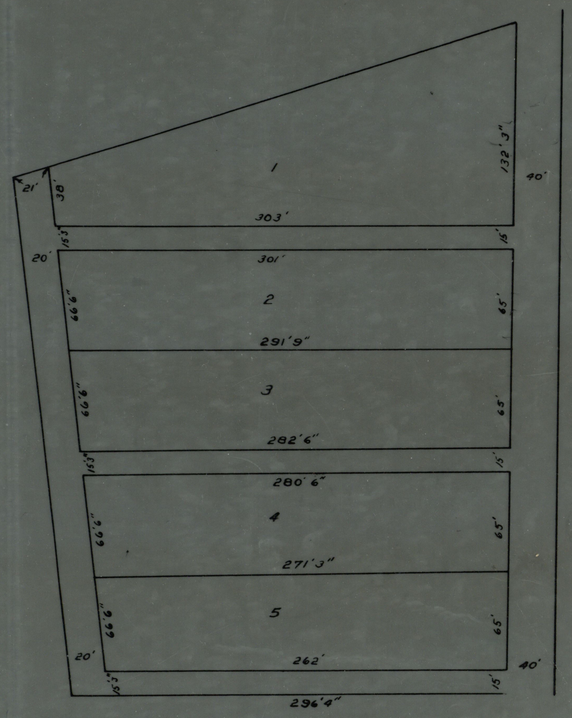

SCALE 1"= 50'
PLAT BOOK 3 PAGE 9
RECORDED SEPTEMBER 17, 1902

EXPLANATION OF ADJUSTMENTS	YEAR	PARCEL NUMBER	KEY NO.	ASSESSMENT VALUES				Total Land & Improvements	YEAR	SECTION TOTAL
				LAND		IMPROVEMENTS				
				Adjustments	Value	Adjustments	Value			
	1979				55 610		267,590	323,200		
	1980		37-4			+1130				
			38-23	-140		-1500				
			38-23-01	+350		+1500				
				+210	55,820	+1130	268,720	324,540.		2,539,760.
	1981		36-30			-2870				
			37-5			-5900				
				0	55,820	-8770	259,950	315,770	1981	2,548,280
	1982		38-23	-0-	55,820	-3300	256,650	312,470	1982	
	1983		36-19			+ 270				
			39-14			+1180				
				0	55,820	+ 1450	258,100	313,920		
	1984		36-23			+ 1150				
			36-27			+1060				
			40-1	-1570		- 1700				
			40-2	+ 1960		+ 1700				
				+ 390	56,210	+ 2210	260,310	316,520		
	1984	additional	36-19			+1640				
				+ 390	56,210	+ 3850	261,950	318,160		
	1985		38-23	+90	56,300	+13,670	275,620	331,920	1985	
	1986		36-27			-1060				
			39-14			+ 270				
				0	56,300	- 790	274,830	331,130	1986	
	1987			-0-	56,300	-0-	274,830	331,130	1987	
	1988		36-18	-0-	56,300	+330	275,160	331,460	1988	

41

SECTION.....TOWNSHIP.....RANGE.....HENDRICKS COUNTY, INDIANA, 19.....

Assessor's Plat-Book for .....BARLOW..'S ADDITION.....Township

Key Number on Plat	Parcel Number	NAMES OF OWNERS	DATE	DESCRIPTION	ACRES	Value of Lands	Value of Improvements	Value of Lands and Improvements
41 - 2	210-0090-0010-6	Rumley, Alvin E. & Phyllis G. H+W ~~SOUTHLAND, GEORGE H & MARILYN J. H&W~~	8/7/84 WD ~~3/20/72 WD~~	LOT 2		780	3340	4120
41-3	210-0090-0015-9	LUDLOW, LORENA L.		LOT 3		780	2600	3380
~~41-4~~	~~210-0090-0020-3~~	~~Joint Tenants w/rights of survivorship STEWART, JOSEPH L. & SANDRA H&W~~	~~10/3/83 QCD 5/15/75 WD~~	~~LOT 4~~		~~780~~	~~2400~~	~~3180~~
41-4	See 9	Bales, Richard A. & Rhonda C.	2/7/86 WD	Lot 4		780	2400	3180
41-5	210-0090-0025-6	Lacy, Larry D. & Evelyn H+W ~~WORLEY, GEORGE EUGENE, JR. & MARY JANE~~	3/8/84 WD	LOT 5		780	3870	4650
41-1	210-0090-0005-1	MURPHY, KATHLEEN		Lot 1		740	4890	5630

BARLOW'S ADD.

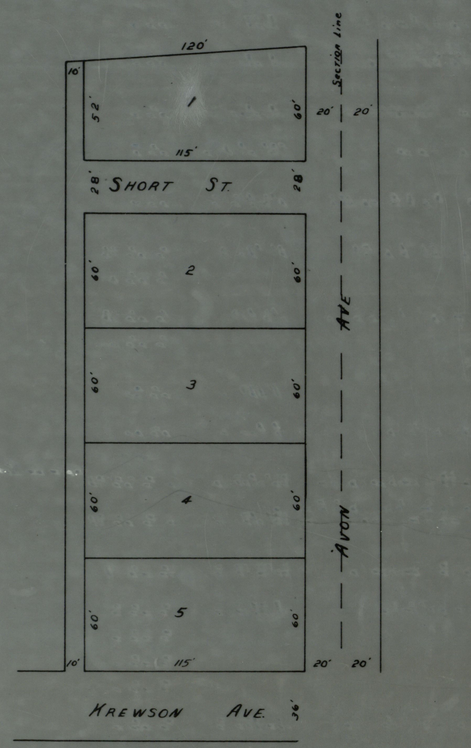

Scale 1" = 40'
Plat Book 3 Page 5
Recorded June 7, 1909

SECTION.....TOWNSHIP.....RANGE.....HENDRICKS COUNTY, INDIANA, 19.....

Assessor's Plat-Book for .....Township

NAMES OF OWNERS	DATE	DESCRIPTION	ACRES	Value of Lands	Value of Improvements	Value of Lands and Improvements	Parcel Number	Key Number on Plat
~~Blanford, Lester L. Jr. + Karen J. H+W~~	~~7-15-85 WD~~							
~~James, Alan W. + Gail L. H+W.~~	~~5/17/83 WD~~	~~Pt Lot 11~~		~~430~~	~~1200~~	~~1630~~	~~Sec. 9~~	~~42-11~~
~~Blanford, Lester L. Jr. + Karen J.~~	~~7-15-85 WD~~							
~~James, Alan W. + Gail L. H+W.~~	~~5/17/83 WD~~	~~Pt Lot 12~~						~~42-12~~
~~Good, Alan D. + Rhonda Y. H+W~~	~~1/10/86 QCD~~ ~~10/28/85 WD~~	~~Lot 5~~		~~510~~	~~1420~~	~~1930~~	~~Sec 9~~	~~42-5~~
Robertson, John A. + Jacklyn J. H+W	2/19/88 wd	Lot 5		510	1420	1930	Sec 9	42-5
~~Stansbury, Mark E. + Patricia F.~~	~~5/12/86 WD~~	~~Pt Lot 11~~		~~430~~	~~1200~~	~~1630~~	~~Sec 9~~	~~42-11~~
~~Stansbury, Mark E. + Patricia F.~~	~~5/12/86 WD~~	~~Pt Lot 12~~					~~Sec 9~~	~~42-12~~
~~Burdsall, Patricia F.~~	~~6/12/87 QCD~~	~~Pt Lot 11~~		~~430~~	~~1200~~	~~1630~~	~~Sec 9~~	~~42-11~~
~~Burdsall, Patricia F.~~	~~6/12/87 QCD~~	~~Pt Lot 12~~					~~Sec 9~~	~~42-12~~
~~Burdsall, Carroll D. + Ruthanna (H+W)~~ Meranda, Robert H.	~~10/6/88 QCD~~ 2-27-89 WD	Pt. Lot 11		430	1200	1630	Sect. 9	42-11
~~Burdsall, Carroll D. + Ruthanna (H+W)~~ Meranda, Robert H.	~~10/6/88 QCD~~ 2-27-89 WD	Pt Lot 12					Sect. 9	42-12
Bailey, Joe H. ½ int + Hazel Bailey ½ int, as tenants in common	9/16/88 cqcd	Pt Lot 1		6590	12330	18920	Sect. 9	42-18-01
Bailey, Joe H. ½ int + Hazel Bailey ½ int, as tenants in common	9/16/88 cqcd	Pt Lot 1					Sect. 9	42-18-02
Bailey, Joe H. ½ int + Hazel Bailey ½ int, as tenants in common	9/16/88 cqcd	Pt Lot 2					Sect. 9	42-19-01
Bailey, Joe H. ½ int + Hazel Bailey ½ int, as tenants in common	9/16/88 cqcd	Pt Lot 2					Sect. 9	42-19-02-01

42

SECTION.....TOWNSHIP.....RANGE.....HENDRICKS COUNTY, INDIANA, 19.....

Assessor's Plat-Book for CRAWFORD 'S ADDITION .....Township

Key Number on Plat	Parcel Number	NAMES OF OWNERS	DATE	DESCRIPTION	ACRES	Value of Lands	Value of Improvements	Value of Lands and Improvements
42-1	210-0090-0030-1	STANLEY, EVERETT & MARILYN E.	12/26/67 WD	LOT 1		1860	630	2490
42-2				LOT 2 Vacated Alley				
42-3	210-0090-0035-3	WESTFALL, ROBERT J. & FRANCES A. H&W	4/17/79 WD	LOT 3		560	10830	11390
~~42-4~~	~~210-0090-0040-8~~	~~RODRIGUEZ, JORGE, & GUDELIA~~	~~4/3/78 WD~~	~~LOT 4~~		~~550~~	~~4230~~	~~4780~~
~~42-5~~	~~210-0090-0041-2~~	~~DOWELL, JOSEPH P. & NANCY B.~~	~~8/23/78 WD~~ 12-20-80 QCD	~~LOT 5~~		~~510~~	~~1330~~	~~1840~~
~~42-5~~		~~Petree, George W. & Rachel J. H&W~~	~~10/19/82 WD~~	~~Lot 5~~		~~510~~	~~1330~~	~~1840~~
42-6	210-0090-0045-0	RODRIGUEZ, JORGE ~~& GUDELIA H&W~~ & Sandy H&W	~~9/24/79 WD~~ 2-13-89 WD	LOT 6		500	1670	2170
42-7	210-0090-0050-5	MUNCY, PARRIS W. & ALZIE	11/23/57 WD	LOT 7		500	1830	2330
42-8	210-0090-0055-8	BUSHE, JAMES W. & PATRICIA E. H&W	7/13/71 WD	LOT 8		500	2830	3330
~~42-11~~	~~210-0090-0060-2~~	~~EMBS, KENNETH C. & JUDY A. H&W~~	~~7/6/72 WD~~	~~PT LOT 11~~		~~430~~	~~1200~~	~~1630~~
~~42-12~~				~~PT LOT 12~~				
42-11-01	210-0090-0065-5	HAYDEN, ROBERT KENT, & PATRICIA ANN	6/16/70	PT LOT 11		570	2680	3250
42-12-01				PT LOT 12				
42-15	210-0090-0071-4	~~ROUNDER, JUDY~~ Hardin & Webb Investments, An Ind. Partnership	~~8/1/77 WD~~ 12/22/86 wd	LOT 15		500	30	530
42-16	210-0090-0076-7	EMBS, KENNETH C. & JUDY A.	2/3/68 WD	LOT 16		500	2000	2500
~~42-17~~	~~210-0090-0081-1~~	~~RAYLES, JAMES A. II & JESSIE A. H&W~~	~~11/1/77 WD~~	~~N PT LOT 17~~		~~350~~	~~—~~	~~350~~
42-17-01	210-0090-0086-4	ALEXANDER, ROBERT J. & ARTHUR W. & JACK W. & DWIGHT E. d/b/a ALEXANDER BUILDING FUND	11/6/79 WD	S PT LOT 17		280	770	1050
~~42-17-02~~	210-0090-0091-9	~~RAYLES, JAMES A. II & JESSIE A.~~	~~11/1/77 WD~~	~~PT LOT 17~~		360	4070	4430
42-17-02		Allen, Thomas L.	6/21/82 WD	PT LOT 17				
~~42-18-01~~	210-0090-0096-1	~~SARGENT, HAROLD E & FAYE D.~~ ~~Bailey Properties, Inc. an Ind. Corp.~~	~~4/21/69 WD~~ 11/28/83 QCD	~~PT LOT 1~~		~~6590~~	~~12330~~	~~18920~~
~~42-18-02~~		~~" "~~		~~PT LOT 1~~				
~~42-19-01~~		~~" "~~		~~PT LOT 2~~				
~~42-19-02-01~~		~~" "~~		~~PT LOT 2~~				
42-19-02	210-0090-0101-9	CHRISTIAN, ROBERT A. & MARTHA T.	9/20/78 WD	PT LOT 2		1350	—	1350
~~42-4~~	~~210-0090-0040-8~~	~~Philpott, Larry Wayne & Vicki L. (H&W)~~	~~4/28/80 WD~~	~~Lot 4~~		~~550~~	~~4230~~	~~4780~~
42-4	Sect #9	Administrator of Veterans Affairs	8/4/82 Corp Sp WD.	Lot 4		550	4230	4780
42-9		Alexander, Robert J, Arthur W, Jack W +	4-10-81	See Key # 10-19 for Values				
42-10		Dwight E as Ten in common	4-10-81	See Key # 10-19 for Values				
42-13		" " "	4-10-81	" " " " "				
42-14		" " "	4-10-81	" " " " "				
42-17	Sect #9	Allen, Thomas L.	6/21/82 WD	N PT LOT 17		350		350

CRAWFORD'S ADD.

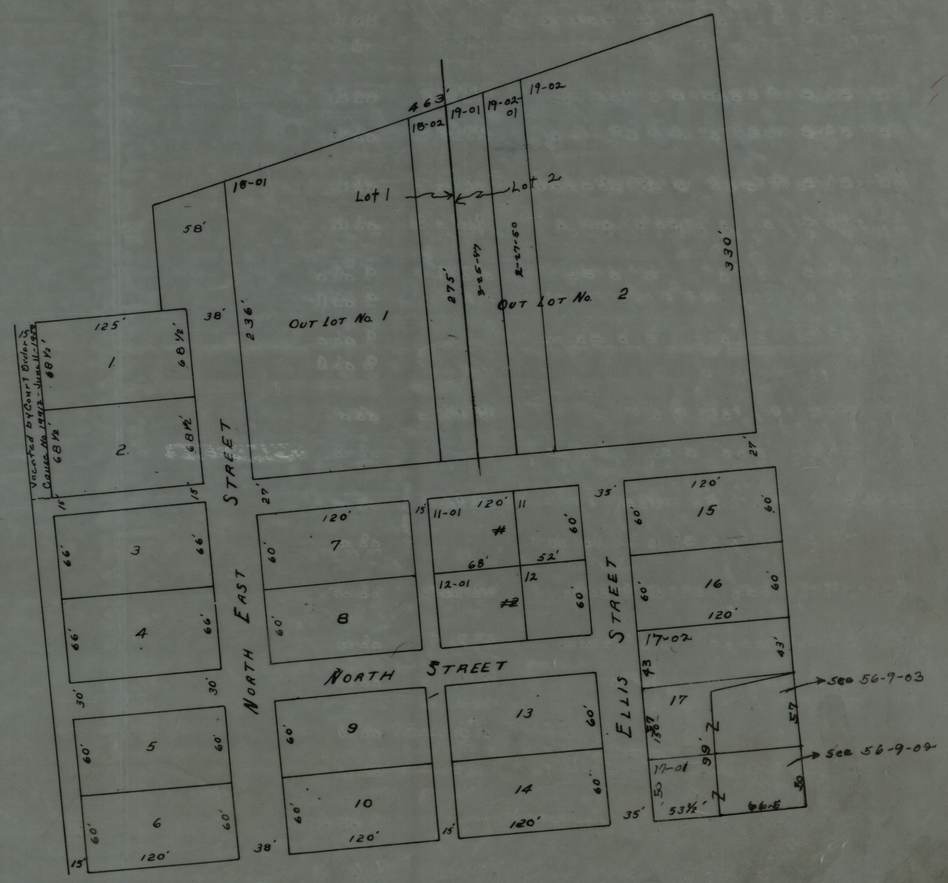

SCALE 1" = 40'
PLAT BOOK 3 PAGE 16
RECORDED MAY 4, 1904

43

SECTION.....TOWNSHIP.....RANGE.....HENDRICKS COUNTY, INDIANA, 19.....

Assessor's Plat-Book for PIKE BROS. ADDITION .....Township

Key Number on Plat	Parcel Number	NAMES OF OWNERS	DATE	DESCRIPTION	ACRES	Value of Lands	Value of Improvements	Value of Lands and Improvements
~~43-9~~	210-0090-0106-1	HAWORTH, CHARLES C. & MARTHA E		LOT 9		780	5560	6340
~~43-10~~	~~210-0090-0111-6~~	~~FINCHUM, MADISON H. & FLORNELL A.~~		~~LOT 10~~		~~780~~	~~6030~~	~~6810~~
43-10	See 9	Finchum, Flornell A. + Anna M. Rhea, + Michael R. Finchum, Wat. fuel rights of Survivorship	7/16/87 QCD	Lot 10		780	6030	6810
43-11	210-0090-0116-9	VANDEMARK, H DOUGLAS, JR. & C. ABBY H&W	2/14/73 WD	LOT 11		780	10310	11090
43-12	210-0090-0121-3	STAFFORD, WILLIAM C. & ESTHER L.		lot 12		1240	6400	7640
43-13				LOT 13				
43-14	210-0090-0126-6	SATTERLY, EDDIE B. & DIANA	9/5/69 WD	LOT 14		780	2870	3650
43-15	210-0090-0131-0	~~FREDERICK, WILFORD L. & MARY H. H&W~~ Underwood & Norman L.	~~4/18/77 WD~~ 8/29/83 wd	LOT 15		780	2530	3310
43-16	210-0090-0136-3	KISSLING, CHARLES E. ~~& CATHERINE E. H&W~~	~~2/1/73 WD~~ 6/18/87 aff	LOT 16		780	7600	8380
43-17	210-0090-0141-8	CALLAHAN, MICHAEL P. & LINDA L H&W	8/29/79 WD	LOT 17		780	5000	5780
43-18	210-0090-0146-0	ROBINSON, HOWARD G. & LAURETTA H&W	~~7/11/77 WD~~ 7/2/79 QCD	PT LOT 18		1790	7300	9090
~~43~~-19			7/2/79 QCD	PT LOT 19				
43-18-01	210-0090-0151-5	ROBINSON, HOWARD G. & LAURETTA H&W	7/11/79 WD	PT LOT 18		See Key # 43-18 for values		
43-19-01				PT LOT 19				
43-20	210-0090-0156-8	MCKNIGHT, ORVAL R.	3/17/58 WD	LOT 20		1010	3200	4210
43-21	210-0090-0161-2	HARLEY, CHARLES E. ~~& MARY LOUISE~~	3/9/88 aff	LOT 21		780	3100	3880
~~43-22~~	~~210-0090-0166-5~~	ROSE, ~~WILLIAM & MARY E.~~	~~6/10/66 WD~~ 4/6/83 Death aff	~~LOT 22~~		~~780~~	~~3600~~	~~4380~~
43-22	Sec 9	Palmer, H. Hunt & Linda A. H&W	9/12/86 wd	Lot 22		780	3600	4380
43-23	210-0090-0172-4	KENNEDY, HERBERT H. & MARILYN J.		LOT 23		780	3470	4250
~~43-24~~	~~210-0090-0177-7~~	~~Parker, Marvin L. & Michelle L. H&W~~ STANLEY, ROBERT H. & ~~JANICE F. H&W~~	~~4/25/83 wd~~ ~~8/15/72 WD~~	~~LOT 24~~		~~780~~	~~3000~~	~~3780~~
43-24	Sec 9	Root, Donna K.	3/23/87 wd	Lot 24		780	3000	3780
~~43-25~~	~~210-0090-0182-1~~	APOSTLES, EMANUEL H. & STACY E.	7/7/76 WD	LOT 25		~~780~~	~~3000~~	~~3780~~
43-25	210-0090-0182-1	~~Frey, Thomas J. & Paula A. H&W~~ Dakin, Matthew R.	~~8/11/80 WD~~ 9-3-85 WD	Lot 25		780	3000	3780
43-26	210-0090-0187-4	SMITH, SILAS C & MARY L.	1/30/64 WD	LOT 26		780	3870	4650
~~43-27~~	~~210-0090-0192-9~~	CLAUSON, DONALD L. & TAMARA F. H&W	8/10/76 EXEC D	LOT 27		~~780~~	~~3430~~	~~4210~~
43-27	210-0090-0192-9	Webb, Russell M. + Hardin, Paul Y. as tenants in common	1/29/80 WD	Lot 27		780	3430	4210
~~43-28~~	~~210-0090-0197-1~~	~~BRINKER, WILBUR M. & YUMI H&W~~ ~~Klay, Robert G. + Marjorie I. H&W~~	~~11/27/73 WD~~ ~~5-3-85 WD~~	~~LOT 28~~		~~780~~	~~4240~~	~~4980~~
43-28	Sec 9	Crester, Joseph L. II + Donna Kay	9/20/85 wd	Lot 28		780	4800	5580
43-29 & 30	210-0090-0202-9	KLAY, ROBERT G. & MARJORIE I.		PT LOT 29 &30		930	5700	6630
43-29-01	210-0090-0207-1	STEELE, SANDRA L. unmarried	10/11/72 WD	PT LOT 29		780	3900	4680
43-30-01 43-27		Stanley, Harold + Annette H&W.	3/14/85 WD 3/7/82 aff	PT LOT 30 Lot 27		780	3430	4210

PIKE BROS ADD.

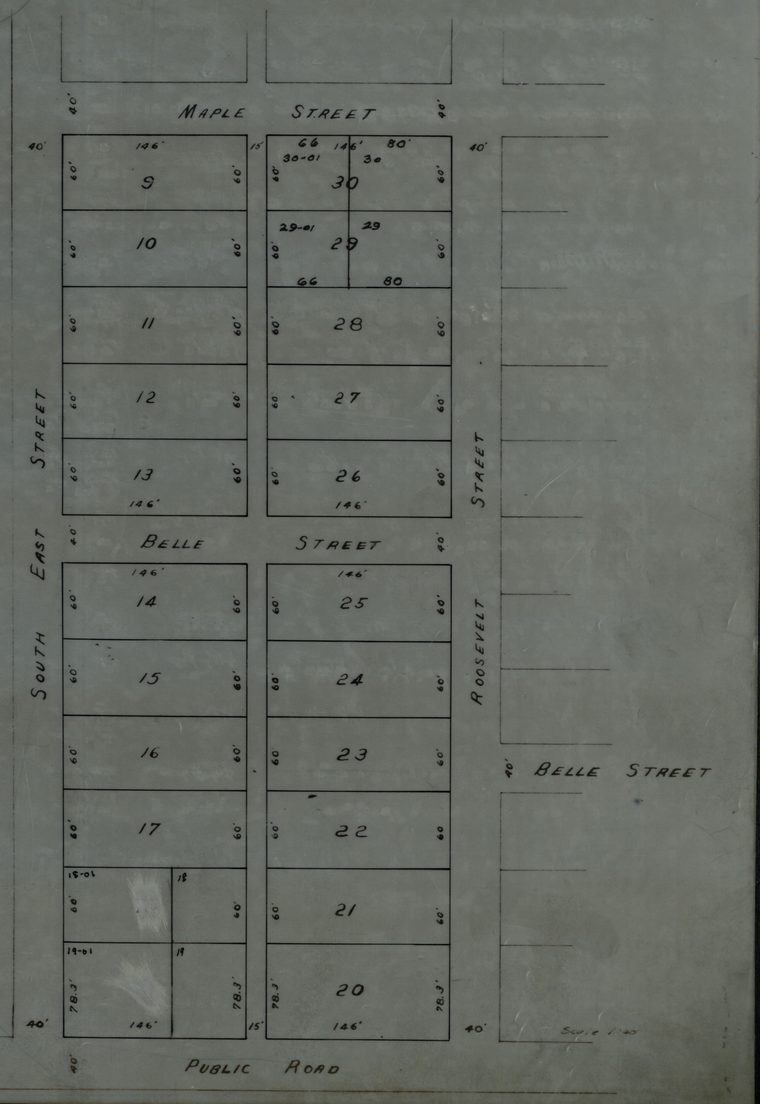

44

SECTION.....TOWNSHIP.....RANGE.....HENDRICKS COUNTY, INDIANA, 19.....

Assessor's Plat-Book for PIKE BROTHERS ADDITION .....Township

NAMES OF OWNERS	DATE	DESCRIPTION	ACRES	Value of Lands	Value of Improvements	Value of Lands and Improvements	Parcel Number	Key Number on Plat
POYNTER, RICHARD R. & JANET K. H&W	5/5/72 WD	LOT ~~54~~ 40' Strip Adjacent to Lot - Vacated street		890 /	6450	7340	210-0090-0313-6	44-54
~~DAUM, ROSALIE~~	~~3/15/78 WD~~	~~LOT 55~~		~~890~~ /	~~4030~~	~~4920~~	~~210-0090-0318-9~~	~~44-55~~
Golvet, Donald R. + Rhonda K.	9-17-80 WD	Lot 55		890	4030	4920	210-0090-0318-9	2/4/-55
MOUGHLER, LLOYD A & GRACE M.	9/9/70 WD	PT LOT 56		920 /	3790	4710	210-0090-0323-3	44-56
MOUGHLER, LLOYD A. & GRACE M.		PT LOT 57						44-57
SMITH, ROSE THERESA	~~7/2/69~~ AFF CHG NME	PT LOT 56		1110 /	4390	5500	210-0090-0328-6	44-56-01
SMITH, ROSE THERESA		PT LOT 57						44-57-01
GILLESPIE, MICHAEL A. SR. & BONNIE SUE	11/25/74	PT LOT 69		1090 /	5020	6110	210-0090-0333-0	44/69
~~GILLESPIE, MICHAEL A. SR. & BONNIE SUE~~		~~PT LOT 70~~						44-70
MCREYNOLDS, BUDDY L.	11/29/77 WD	PT LOT 69 (10' E side pt of street)		990 /	5480	6470	210-0090-0338-3	44-69-01
MCREYNOLDS, BUDDY L.		PT LOT 70 " "					210-0090-0338-3	44-70-01
PIKE, CHESTER G. & VIRGIL J. & HUNTER CAROLINE N.		PT LOT 71 Non-Taxable - part of street		/			210-0090-	44-71
VAUGHN, PAUL A. & SANDRA K. H&W	8/17/76 WD	PT LOT 71 (-10' E SIDE PT OF STREET)		890 /	3350	4240	210-0090-0343-8	44-71-01
WALKER, ~~WILLIAM~~ A. & ~~MYRTLE~~ H&W	~~11/28/83 SUIT AFF~~ 6/8/76 WD	LOT 72 (-10' E SIDE PT OF STREET)		~~930~~ /	~~4490~~	~~5420~~	~~210-0090-0348-0~~	~~44-72~~
Hicks, Patrick R.	9/29/87 WD	Lot 72 (10' E Side Pt of Street) Also 40' Vac. Street		930	4490	5420	See 9	44-72
SPEAR, NANCY	5/16/77 WD	LOT 73 (except 10' off entire east side)		930 /	3610	4540	210-0090-0353-5	44-73
~~BLOUNT, STEVEN R. & DEBRA A. H&W~~	~~11/20/81 QCD~~ 11/8/79 WD	LOT 74		~~930~~ /	~~2970~~	~~3900~~	~~210-0090-0358-4~~	~~44-74~~
Lee, Thomas D	9/22/84 Mandate Deed	Lot 74		930	2970	3900	Sect 9	44-74
HALSTEAD, JAMES D. & ANGELIKA - Bryson, Robert H. + Carlene S. H+W	6/28/88 wd 5/31/57 WD	PT LOT 75		1100 /	3550	4650	210-0090-0363-2	44-75
~~HALSTEAD, JAMES D. & ANGELIKA~~ - Bryson, Robert H. + Carlene S. H+W	6/28/88 wd	PT LOT 76						44-76
~~BLACKWELL, JOHN A.~~	~~3/8/79 WD~~	~~PT LOT 75~~		~~1100~~ /	~~3540~~	~~4640~~	~~210-0090-0368-5~~	~~44-75-01~~
~~BLACKWELL, JOHN A.~~		~~PT LOT 76~~						~~44-76-01~~
PIKE, CHESTER, G. & VIRGIL J.		PT VACATED STREET Non-Taxable		/			210-0090-	44-78
Allender, David L. + Ruth A. H+W	7/6/82 WD	PT Lot 75	56	1100	3540	4640	Sect #9	44-75-01
Allender, David L. + Ruth A. H+W	7/6/82 WD	Pt Lot 76						44-76-01
~~United States of America~~	~~2/10/83 WD~~	~~PT LOT 75~~		~~1100~~	~~3540~~	~~4640~~		~~44-75-01~~
~~United States of America~~	~~2/10/83 WD~~	~~PT LOT 76~~						~~44-76-01~~
Stewart, James C. + Patricia L. H+W	11/1/83 QCD	Pt Lot 75		1100	3540	4640		44-75-01
Stewart, James C. + Patricia L. H+W	11/1/83 QCD	Pt Lot 76						44-76-01
Remley, Diana K.	9/5/86 Wd	Lot 33		890	7430	8320	See 9	44-33

44

SECTION.....TOWNSHIP.....RANGE.....HENDRICKS COUNTY, INDIANA, 19.....

Assessor's Plat-Book for ...PIKE BROTHERS ADDITION.....Township

44

Key Number on Plat	Parcel Number	NAMES OF OWNERS	DATE	DESCRIPTION	ACRES	Value of Lands	Value of Improvements	Value of Lands and Improvements
44-1	210-0090-0212-6	DEITER, ANTHONY M. & FRANCES L. H&W	4/29/76 WD	LOT 1		960	2380	3340
44-2	210-0090-0217-9	RIVERS, MARY H.	7/25/75 AFF	LOT 2		960	3140	4100
~~44-3~~	~~210-0090-0222-3~~	~~GABRIELSON, LEE A. & ELAINE B. H&W~~	~~9/24/79 WD~~	~~LOT 3~~		~~890~~	~~6200~~	~~7090~~
44-3	210-0090-0222-3	Wilson, James S. & Connie S. (H&W)	3-16-81 WD	Lot 3		890	6200	7090
~~44-4~~	~~210-0090-0227-6~~	~~DAVIS, FRANK E. & SANDRA S.~~	~~7/10/62 WD~~	~~LOT 4~~		~~890~~	~~5850~~	~~6740~~
44-4	Sec 9	Mundy, Norman & Sharon M	8-11-88 WD	Lot 4		890	5850	6740
~~44-5~~	~~210-0090-0232-0~~	~~FAULKNER, LAWRENCE J. & CATHRINE L. H&W~~	~~11/7/75 WD~~	~~LOT 5~~		~~890~~	~~3890~~	~~4780~~
44-5	Sec 9	Abrams, Leah L.	6/29/87 wd	Lot 5		890	3890	4780
44-6	210-0090-0237-3	LOVELL, MARION R. & MILDRED F.	11/14/57 WD	LOT 6		890	5610	6500
~~44-7~~	~~210-0090-0242-8~~	Oewes, Peter D. & Sandra K. H&W ~~DOWNING, JUDY FORMERLY JUDY OZMENT~~	7/7/87 wd ~~5/30/79 QCD~~	~~LOT 7~~		890	2500	3390
44-8	210-0090-0247-0	RIDDLE, ROBERT S. & LENORE V. H&W	7/31/79 WD	LOT 8		890	2760	3650
44-31	210-0090-0252-5	WINSTED, GREGORY L. an unmarried adult	2/15/79 WD	LOT PT 31		880	3090	3970
44-32				PT LOT 32				
44-31-01	210-0090-0257-8	SPENCE, JAMES J. & MARJORIE R.	5/12/58 WD	PT LOT 31		1070	4560	5630
44-32-01				PT LOT 32				
~~44-33~~	~~210-0090-0262-2~~	~~ALLISON, BARBARA R. & RUTH V.~~ ~~Andrews, Kevin R. & Lisa C. H&W~~	~~12/13/61 WD~~ ~~1-24-86 WD~~	~~LOT 33~~		~~890~~	~~7430~~	~~8320~~
44-33	Sec 9	Harris, Roger L. & Joyce E. H&W	2/19/86 WD	Lot 33		890	7430	8320
44-34	210-0090-0267-5	COOK, JACK D. & SHIRLEY A. H&W	8/4/75 WD	LOT 34		890	4000	4890
44-35	210-0090-0273-4	WILCOX, FRED R. & BETTY J. H&W	5/10/71 WD	LOT 35		620	—	620
44-36	210-0090-0278-7	WIGGINS, JIMMY K. & CAROL SUE INMAN joint ten. with right of survivorship	10/30/63 WD	LOT 36		890	2410	3300
44-37	210-0090-0283-1	SCHAFER, WILLIAM T. & SHIRLEY L.	9/10/69 WD	LOT ~~PT~~ 37		830	3670	4500
44-38				~~PT LOT 38~~				
44-37-01	210-0090-0288-4	~~Meyers, Delores E.~~ ~~WAGNER, PATRICK A. & MAUREEN J. H&W~~	~~4-9-80 1-11-82 WD~~ ~~7/11/77 WD~~	PT LOT ~~37~~		1110	4430	5540
44-38-01		~~Meyers, Delores E. Wagner, Patrick A. & Maureen J.~~	~~1-11-82 WD 4-9-80~~	PT LOT 38				
44-50	210-0090-0293-9	OWENS, ROBERT E. & MARIE N.	12/2/54	E PT LOT 50		930	4760	5690
~~44-51~~ 44-77-01		"		PT LOT 51 PT vacated street				
44-50-01	210-0090-0298-1	CONNER, CLARENCE & DONNA M.	6/17/70 WD	W PT LOT 50		1130	7820	8950
~~44-51-01~~ 44-77		"		PT LOT 51 PT vacated street				
44-52	210-0090-0303-9	WILMER, CHARLES WAYNE & VIOLET ROSE	11/13/75 WD	LOT 52		890	3450	4340
~~44-53~~	~~210-0090-0308-1~~	~~WARD, ERNEST JR. & BEVERLY~~	~~8-1-85 Dwroaff~~ ~~8-12-64 WD~~	~~LOT 53~~		~~890~~	~~3270~~	~~4160~~
44-53	Sec 9	Schildknecht, Dale R.	8/31/87 WD	Lot 53		890	3270	4160

PIKE BROS ADD.

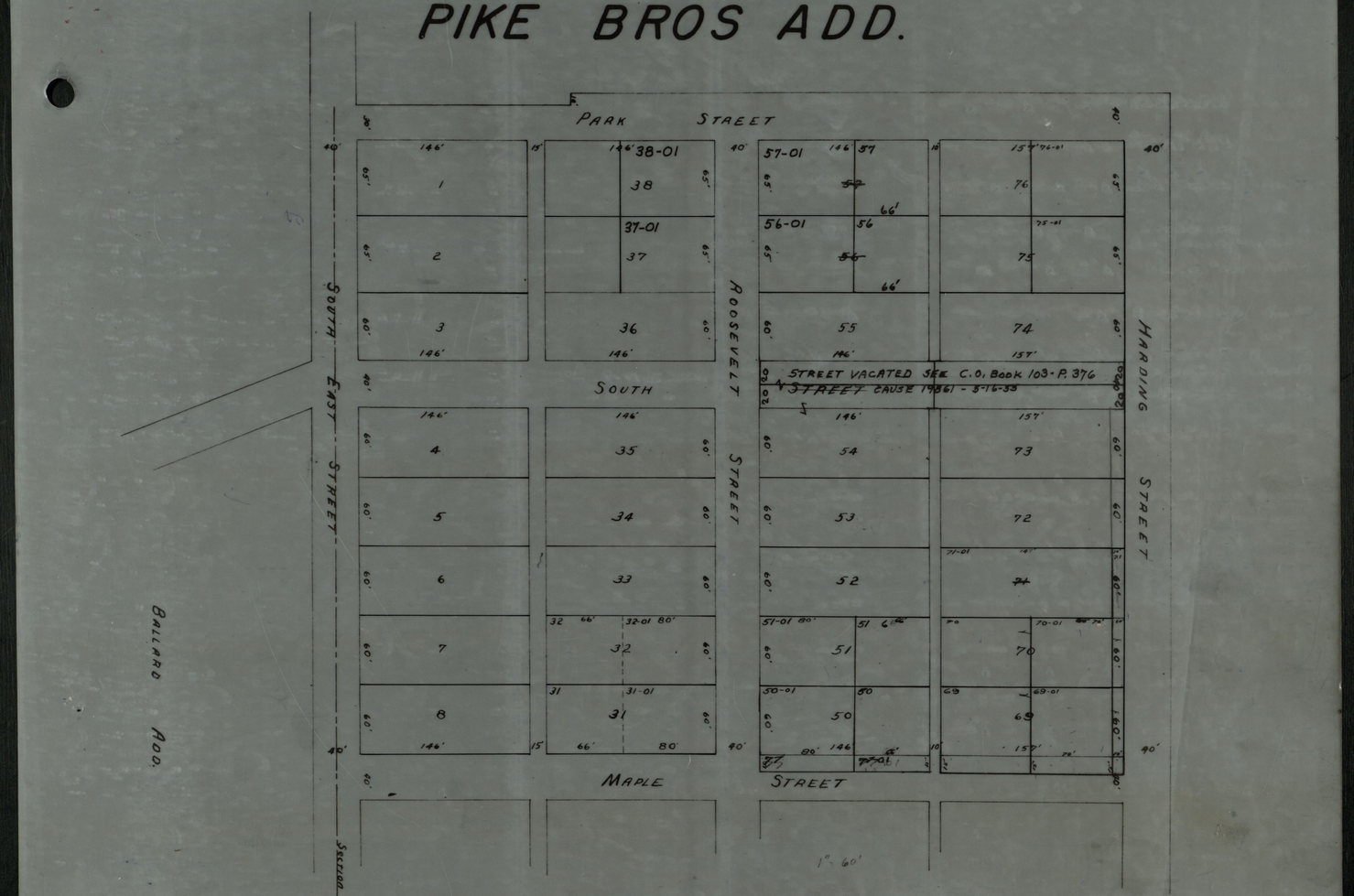

45

SECTION.....TOWNSHIP.....RANGE.....HENDRICKS COUNTY, INDIANA, 19.....

Assessor's Plat-Book for .....PIKE BROTHERS ADDITION.....Township

24

NAMES OF OWNERS		DATE	DESCRIPTION	ACRES	Value of Lands	Value of Improvements	Value of Lands and Improvements	Parcel Number	Key Number on Plat
Brown, Brian & Sarah L. ~~KOST, JOHN C. & KAY D.~~	H+W	2/10/84 WD ~~6/9/78 WD~~	PT LOT 67		860	2940	3800	210-0090-0475-4	45-67
Brown, Brian & Sarah L. ~~KOST, JOHN C. & KAY D.~~	H+W	2/10/84 Wd	PT LOT 68						45-68
BROWN, Gregory A. & Beth A. ~~STEWARD, EDDY W. & TAMARA E. H&W~~	H+W	5/11/84 Wd ~~9/14/76 WD~~	PT LOT 67		860	3670	4530	210-0090-0480-9	45-67-01
Brown, Gregory A. & Beth A. ~~STEWARD, EDDY W. & TAMARA E. H&W~~	H+W	5/11/84 Wd	PT LOT 68						45-68-02

45

SECTION.....TOWNSHIP.....RANGE.....HENDRICKS COUNTY, INDIANA, 19.....

Assessor's Plat-Book for .....PIKE BROTHERS ADDITION.....Township

Key Number on Plat	Parcel Number	NAMES OF OWNERS	DATE	DESCRIPTION	ACRES	Value of Lands	Value of Improvements	Value of Lands and Improvements
45-39	210-0090-0374-4	MITCHELL, ALBERT W. & RUTH N.	4/26/67 WD	LOT 39		1010	3680	4690
45-40	210-0090-0379-7	~~HAGSMIER, MICHAEL L. & MARTHA A. H&W~~ Myers, Marc P. & Diana K. H&W	~~6/10/77 WD~~ 6-4-86 WD	LOT 40		780	3300	4080
45-41	210-0090-0384-1	SMITH, CARL M. & HELEN M.	11/26/56	LOT 41		780	3960	4740
45-42	210-0090-0389-4	HUMPHREY, JAMES D. & REE	10/23/63 WD	LOT 42		780	2870	3650
~~45-43~~	210-0090-0394-9	MEYER, DALLAS L. & YVONNE C. H&W	1/14/75 WD	LOT 43		~~780~~	~~3930~~	~~4710~~
45-43	Sect #9	Giegerich, Thomas W. & Patricia A. H&W	7/29/82 WD.	Lot 43		780	3930	4710
45-44	210-0090-0399-1	~~COFFEY, GARY & TERRI H&W~~ Hancock, Robert L. & Judy A. N+W	~~11/1/78 WD~~ 12/28/84 WD	LOT 44		780	3330	4110
~~44-45~~	210-0090-0404-9	~~EDWARDS, ROBERT W.~~ Hanna, Mary L. & Robert B. Edwards	~~8/20/65 WD~~ 6/24/63 Pctn. D.	LOT 45		~~780~~	~~3830~~	~~4610~~
45-45	Sect #9	Hanna, Donald M. & Mary L. H+W	10/5/83 WD	Lot 45		780	3830	4610
~~45-46~~	~~210-0090-0409-1~~	~~GATHCART, EVERETT A. & MARGARET~~ Butterbrodt, Phyllis L.	~~8/29/66 WD~~ 12-22-82 WD	LOT 46		~~780~~	~~3926~~	~~4500~~
45-46	See 9	Doran, Phyllis	11/12/86 wd	Lot 46		780	3720	4500
~~45-47~~	~~210-0090-0414-6~~	~~YOUNG, DAVID B.~~	~~8/2/77 EXEC D~~	~~LOT 47~~		~~780~~	~~3420~~	~~4200~~
45-47	210-0090-0414-6	Via, Samuel R III + Diana S (H+W)	11-19-80 WD	Lot 47		780	3420	4200
45-48	210-0090-0419-9	PENCE, LLOYD G. & JANET G	8/21/79 WD	PT LOT 48		650	4780	5430
45-49	210-0090-0419-9	"		PT LOT 49				
45-48-01	210-0090-0424-3	PIERSON, JAMES O. & PAMELA K. H&W	9/8/75 WD	PT LOT 48		870	4540	5410
~~45-49-02~~		"		~~PT LOT 49~~				
45-49-01	210-0090-	TOWN OF PLAINFIELD		PT LOT 49		Non-taxable		
45-68-01		"		PT LOT 68				
~~45-58~~	210-0090-0429-6	FULLER, ROBERT L. & SONJA L.	7/9/73 WD	PT LOT 58		990	6140	7130
45-59		"		PT LOT 59				
45-58-01	210-0090-0434-0	CAIN, ~~THOMAS A &~~ PATRICIA M. ~~H&W~~	~~5/25/76 WD~~ 3-24-82 QCD	PT LOT 58		990	4350	5340
45-59-01		"		PT LOT 59				
45-60	210-0090-0439-3	PRYOR, MARTHA L.	9/6/66 QCD	LOT 60		810	3490	4300
~~45-61~~	~~210-0090-0444-8~~	~~SMITH, EVERETT GLEN & KAREN J. H&W~~	~~6/5/79 WD~~	~~LOT 61~~		~~810~~	~~5520~~	~~6330~~
45-61		Coffey, Georgia M.	2/18/83 WD.	Lot 61		810	5520	6330
~~45-62~~	~~210-0090-0449-0~~	~~MAXWELL, STEVEN PAUL & LAURA M H&W~~	~~3/7/79 WD~~	~~LOT 62~~		~~810~~	~~2380~~	~~3190~~
45-62	Sect #9	Elliott, Michael C. & Julia J. (H+W)	9/20/83 WD	Lot 62		810	2380	3190
45-63	210-0090-0454-5	FANCHER, LARRY E. AN UNMARRIED ADULT	8/14/78 QCD	LOT 63		810	3400	4210
~~45-64~~	~~0459-8~~	~~GILLUM, ROY A.~~	~~2/6/64 QCD~~	~~LOT 64~~		~~810~~	~~3190~~	~~4000~~
45-64	210-0090-0459-8	Gillum, James L. & Joni L. (H+W)	7/20/81 Fin Rec D WD	Lot 64		810	4910	5720
45-65	210-0090-0464-2	WHITLOW, JOSEPH E.	6/6/75 QCD	LOT 65		810	3350	4160
45-66	210-0090-0469-5	BOWERMASTER, EARL O. & DOROTHY M. H&W	11/12/75 WD	LOT 66		810	2920	3730

PIKE BROS ADD.

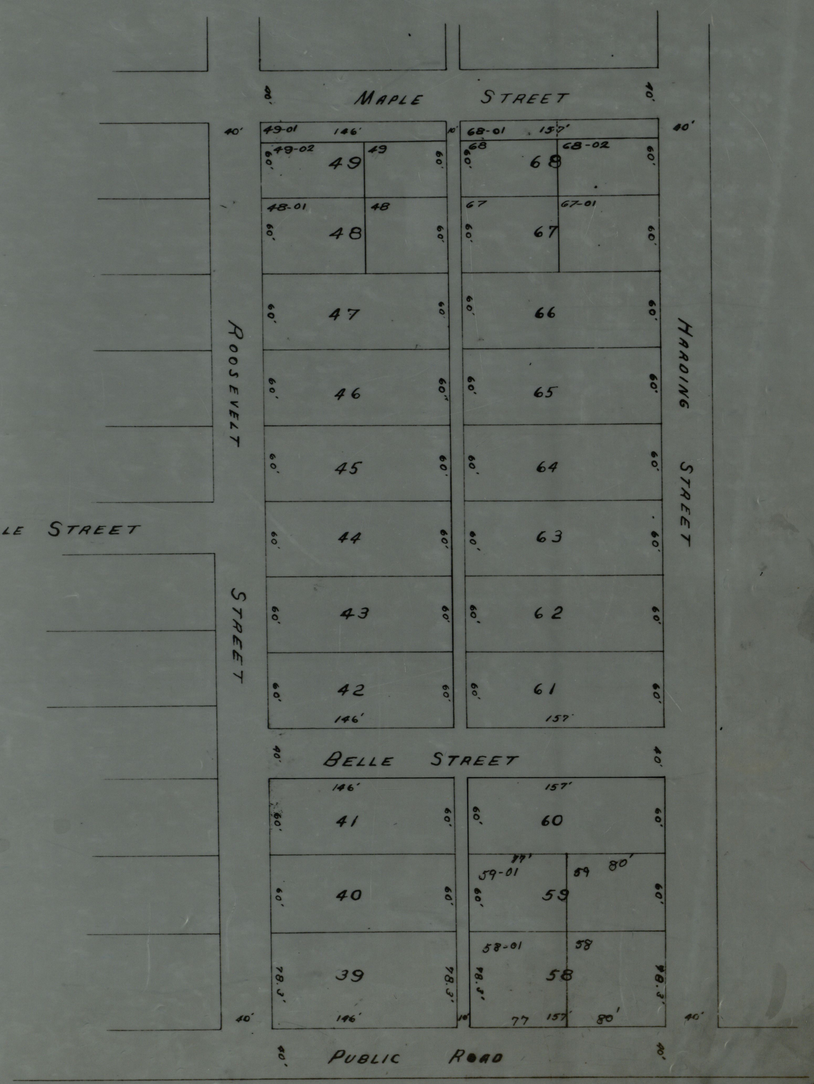

EXPLANATION OF ADJUSTMENTS	YEAR	PARCEL NUMBER	KEY NO.	ASSESSMENT VALUES				Total Land & Improvements	YEAR	SECTION TOTAL
				LAND		IMPROVEMENTS				
				Adjustments	Value	Adjustments	Value			
	1979				85,960		355,850	441,810		
	1980		42-3	+120		+10830				
			43-18							
			43-19	+530						
			43-18-01							
		VOID COMBINED WITH 43-18	43-19-01	-740						
				-90	85,870	+10830	366,680	452,550		2,992,310.
	1981									
				-0-	85,870	-0-	366,680	452,550	1981	
		Non-taxable	44-71	-190						
		Non taxable	44-78	-270						
				-460	85,410	-0-	366,680	452,090		3,000,370
	1982									
			45-48-1			+1060				
			45-64			+1720				
				-0-	85,410	+2780	369,460	454,870	1982	
	1983		43-11			+2420				
			45-67-01			+600				
				0	85,410	+3020	372,480	457,890		
	1984		42-11-01			+1280				
				0	85,410	+1280	373,760	459,170		
	1985		41-2	-0-	85,410	+40	373,800	459,210	1985	
	1986		42-5			+90				
				0	85,410	+90	373,890	459,300	1986	
	1987			0	85,410	-0-	373,890	459,300	1987	
	1988		43-28	-0-		+600				
			44-69	-0-		+1060				
			44-69-1	-0-		+1060				
				-0-	85,410	+2720	376,610	462,020	1988	

46

SECTION.....TOWNSHIP.....RANGE.....HENDRICKS COUNTY, INDIANA, 19.....

Assessor's Plat-Book for .....HAYDENS ADDITION.....Township

Key Number on Plat	Parcel Number	NAMES OF OWNERS	DATE	DESCRIPTION	ACRES	Value of Lands	Value of Improvements	Value of Lands and Improvements
46-1	210-0100-0005-3	PHELPS, KENNETH D. ~~& LUELLA J. H&W~~	9-4-81 QCD ~~5/17/77 WD~~ 9-4-81 QCD	LOT 1 PT LOT 8		3500	2170	5670
46-8-02								
~~46-2~~	~~210-0100-0010-2~~	~~CLEN, HILDRETH M. & Margaret E~~ (H+W)	~~6/4/85 WD~~ ~~8/4/65 WD~~	~~LOT 2 Block 12~~		~~1680~~	~~1330~~	~~3010~~
~~46-3~~		" " "	9/4/81 WD	~~LOT 3 Block 12~~				
46-4	210-0100-0015-5	Orr, Christine ~~STANLEY, LENORA & WILLIAM H&W~~	11/9/87 wd ~~2-10-86 aff~~ ~~7/12/79 HMEC D~~	LOT 4 Block 12		360	—	360
46-5		Orr, Christine	11/9/87 wd	LOT 5 Block 12				
46-6	210-0100-0021-4	CLEMENT ELECTRIC COMPANY, INC	6/2/69 WD	LOT 6		3310	6530	9840
46-7				LOT 7				
~~46-8-01~~		"		LOT PT 8				
46-9	210-0100-0026-7	ELKINS, CLIFFORD R.& BEULAH E.	1/6/65 ADM D	LOT 1		2100	4130	6230
46-10	210-0100-0031-1	HARPER, FRANK O. & TRESSA P.	6/5/57 WD	LOT 2 Block 13		2100	5530	7630
46-11	210-0100-0036-4	APOSTLES, EMANUEL & STACEY E.	6/4/79 WD	LOT 3 Block 13		4200	23340	27540
46-12		"		LOT 4 Block 13				
46=13	210-0100-0041-9	SCARBROUGH, KATHOLINE DELL & WILLIAM V. (LIFE ESTATE) LOCKWOOD, RUSSELL J & ELAINE S.	12/14/63 WD	LOT 5 Block 13		420	930	1350
46-14	210-0100-0046-1	ALBERTSON, JOHN W. & ALBERTSON, JOHN P. & TO THE SURVIVOR.	5/12/78 WD	LOT 6		420	2020	2440
46-15	210-0100-0051-6	CRAIG, ERNEST F. ~~& DOROTHY K. H&W~~ Cleo L. H+W	~~8/28/73 WD~~ 9-4-81 Surv/aff	N PT LOT 7 Block 13		770	2470	3240
46-16		Craig, Ernest F + Cleo L. H+W	9-4-81 Surv/aff	N PT LOT 8 Block 13				
46-15-01	210-0100-0056-9	~~PHILLIPS, CLARIMONDE E.~~ Ellis, James L + Robert J. Ellis, as tenants in common	~~5/18/67 WD~~ 10/13/88 wd	S ½ LOT 7 Block 13		770	3320	4090
46-16-01		Ellis, James L. + Robert J. Ellis, as tenants in common	10/13/88 wd	S ½ LOT 8 Block 13				
46-2	Sec 10	Orr, Christine	9/25/86 wd	Lot 2 Blk 12		1680	1330	3010
46-3	Sec 10	Orr, Christine	9/25/86 wd	Lot 3 Blk 12				

HAYDEN'S ADD.



Scale 1"=60'
Plat book 1 p72
Recorded 5-30-1894

47

SECTION.....TOWNSHIP.....RANGE.....HENDRICKS COUNTY, INDIANA, 19.....

Assessor's Plat-Book for HOLTON & WILEYS ADDITION BLOCK 9+10 - PLAINFIELD .....Township

Key Number on Plat	Parcel Number	NAMES OF OWNERS	DATE	DESCRIPTION	ACRES	Value of Lands	Value of Improvements	Value of Lands and Improvements
		Bryant, Rick L & Pamela S. H&W	1-11-88 WD					
47-1-01	210-0100-0061-3	~~Bomalaski, Marlin D. & Susan H. H&W~~ ~~PETTY, DAVID A. & JANIS ARNOLD H&W~~	~~5/29/85 WD~~ ~~4/15/76 QCD~~	PT LOT 1 Block 10		690	3970	4660
47-6-01		~~Bomalaski, Marlin D. & Susan H. H&W~~ Bryant, Rick L & Pamela S. H&W	1-11-88 WD ~~5/29/85 WD~~	PT LOT 6 Block 10				
47-2	210-0100-0066-6	KEMP, ~~CLARENCE EDWARD &~~ BETTY ~~JUNE H&W~~	2-28-89 Surv/aff ~~4/15/76 QCD~~	E ½ LOT 2 Block 10		700	2700	3400
47-5		"		E½ LOT 5 Block 10				
47-2-01	210-0100-0071-0	CHESTNUT, ROSCOE E. & MARY J.	4/15/76 QCD	W½ LOT 2 Block 10		700	4700	5400
47-5-01		"		W ½ LOT 5 Block 10				
47-3	210-0100-0076-3	CARNEAL, ~~ALFRED G. &~~ DOROTHY ~~H&W~~	9/28/84 aff ~~7/30/76 WD~~	LOT 3 Block 10		700	5270	5970
47-4	210-0100-0081-8	FARRIS, DELBERT R. & BARBARA J. H&W	9/7/76 WD	LOT 4		700	4800	5500
~~47-6-02~~	~~210-0100-0086-0~~	~~TERRY, JEFFREY A. & MARGO E. H&W~~ Pelley, Susan E.	~~9/6/79 WD~~ 10/17/84 WD	~~PT LOT 6~~		~~330~~	~~2670~~	~~3000~~
47-6-2	Sec 10	Campbell James B	3-21-88	Pt Lot 6		330	2670	3000
~~47-7~~	~~210-0100-0091-5~~	~~DECKARD, E. ALONZO & LYNETTE J. H&W undiv. ½ int~~ ~~HOLZNECHT, THOMAS J. & JUDITHANN H&W undiv. ½ int~~	~~2/28/73 QCD~~	~~PT LOT 1 Block 9~~		~~4930~~	~~12870~~	~~17800~~
~~47-7-02~~		~~" "~~		~~PT LOT 1 Block 9~~				
~~47-8~~		~~" "~~		~~PT LOT 2 Block 9~~				
~~47-7-01~~	~~210-0100-0096-8~~	~~MILLER, LULA unmarried~~	~~12/26/67 WD~~	~~PT LOT 1 Block 9~~		~~690~~	~~8400~~	~~9090~~
47-8-01		"		PT LOT 2 Block 9				
~~47-7-01~~	~~210-0100-0096-8~~	~~Christensen, Jack E. & Donna M.~~	~~3/20/80 WD~~	~~PT LOT 1 Blk 9~~		~~690~~	~~8400~~	~~9090~~
~~47-8-01~~		~~Christensen, Jack E. & Donna M~~	~~3/20/80 WD~~	~~PT LOT 2 Blk 9~~				
~~47-7~~	~~210-0100-0091-5~~	~~Dillon, Terry L. & Carol L. (H&W)~~	~~1-30-81~~	~~PT Lot 1 Block 9~~		~~4930~~	~~12870~~	~~17800~~
~~47-7-02~~	~~"~~	~~" " Ellen~~	~~" "~~	~~PT Lot 1 Block 9~~				
~~47-8~~	~~"~~	~~" "~~	~~" "~~	~~PT Lot 2 Block 9~~				
47-7	Sect. #10	Deckard, E. Alonzo & Lynette J. H&W &	1/30/81 QCD	Pt Lot 1 Block 9		2470	12130	14600
47-7-02		Holznecht, Thomas J. & Judith Ann		Pt Lot 1 Block 9				
47-8		H&W & Dillon, Terry L. ~~Carol L. H&W~~ an undivided 1/3 int. as tenants in common	10/25/85 QCD	Pt Lot 2 Block 9		2610	25620	28230
~~47-7-01~~	~~Sect 10~~	~~Roberts, Willie L. & Lucy H&W~~	~~8/19/83 WD~~	~~Pt Lot 1 BLK 9~~		~~690~~	~~8400~~	~~9090~~
~~47-8-01~~	~~Sect 10~~	~~Roberts, Willie L. & Lucy H&W~~	~~8/19/83 WD~~	~~Pt Lot 2 BLK 9~~				
47-7-01	Sect 10	Maxson, Vern & Judith K. H&W	6/14/84 WD	Pt Lot 1 BLK 9		690	8400	9090
47-8-01	Sect 10	Maxson, Vern & Judith K. H&W	6/14/84 WD	Pt Lot 2 BLK 9				

HOLTON, WILEY & SLUDER ADD.



Scale 1"=40'
Plat book 1 p 70
Recorded 3-17-1896

48

SECTION.....TOWNSHIP.....RANGE.....HENDRICKS COUNTY, INDIANA, 19.....

Assessor's Plat-Book for HOLTON WILEY & SLUDDER ADDITION BLOCK 11 .....Township

Key Number on Plat	Parcel Number	NAMES OF OWNERS	DATE	DESCRIPTION	ACRES	Value of Lands	Value of Improvements	Value of Lands and Improvements
48-1	210-0100-0101-5	HINSHAW, ROBERT & BETTY H&W	4/5/74 WD	LOT 1		640	4900	5540
~~48-2-01~~	~~210-0100-0106-8~~	~~MORTON, DONALD L.~~	~~3/17/75 QCD~~	~~PT LOT 2~~		~~690~~	~~4100~~	~~4790~~
~~48-3~~		~~"~~		~~LOT 3~~		~~690~~	~~4100~~	~~4790~~
48-2-01 48-3	210-0100-0106-8	MAXSON, VERN A + Judith K. (H&W)	2-10-81	PT LOT 2 LOT 3		690	6670	7360
~~48-2-02~~	~~210-0100-0111-2~~	~~SCHWIER, EVELYN adult~~	~~2/5/79 SUR/AFF~~	~~PT LOT 2~~		~~740~~	~~2530~~	~~3270~~
48-2-02	210-0100-0111-2	Williams, Karen S. an adult	11-13-80 WD	Pt Lot 2		740	2530	3270
48-4	210-0100-0116-5	BAXENDAL, WILLIAM L. & GLORIA M H&W	3/31/75 WD	LOT 4		740	3200	3940
~~48-5~~	~~210-0100-0122-4~~	~~MERIDIAN INVESTORS CO. A general partnership~~	~~9/14/78 WD~~	~~LOT 5~~		~~1260~~	~~6330~~	~~7590~~
~~48-5~~	~~210-0100-0122-4~~	~~Rankin, Joe I. + Edith M.~~ (H+W)	~~3-13-81 CORP WD~~	~~Lot 5~~		~~1260~~	~~6330~~	~~7590~~
48-6	210-0100-0127-7	Livengood, Dale E. + Martha E. H+W ~~MAYHEW, HOLLIS & JOSEPHINE~~	11/19/84 ~~off~~ + WD ~~5/1/62 WD~~	LOT 6		740	3930	4670
48-7	210-0100-0132-1	SHEPHERD, ~~HERBERT E.~~ & RUTH MAE ~~H+W~~	~~4/21/83 [illegible]~~ ~~1/3/78 WD~~ 6/8/88 QCD	LOT 7		740	3930	4670
~~48-5~~	~~Sec 10~~	~~St. Mark's Episcopal Church of Rlfld~~	~~11/6/85 WD~~	~~Lot 5~~		~~1260~~	~~6330~~	~~7590~~
48-5	Sec 10	Brayton, Donald E. + Donna R. H+W	5/11/87 Qwd	Lot 5		1260	6460	7720

HOLTON, WILEY, & SLUDER ADD.

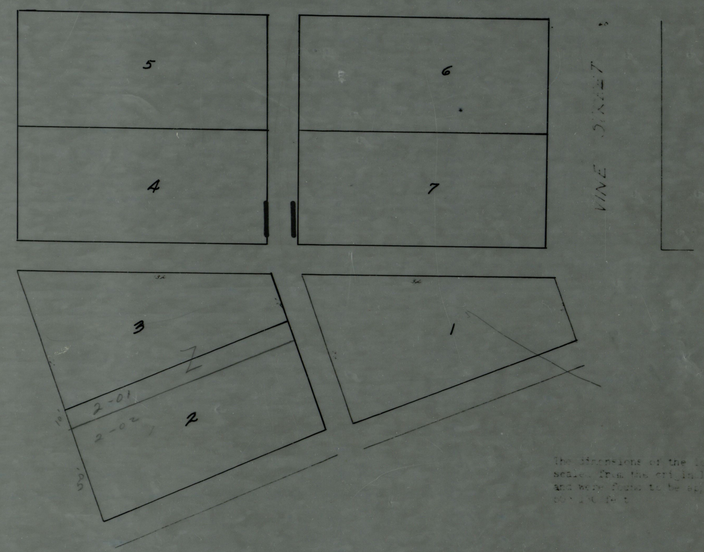

49

SECTION.....TOWNSHIP.....RANGE.....HENDRICKS COUNTY, INDIANA, 19.....

Assessor's Plat-Book for ALVA W. HORNADAYS ADDITION BLOCKS 1+2 .....Township

Key Number on Plat	Parcel Number	NAMES OF OWNERS	DATE	DESCRIPTION	ACRES	Value of Lands	Value of Improvements	Value of Lands and Improvements
49-1	210-0100-0137-4	HALL-BAKER FUNERAL HOME INC an Indiana Corp.	8/2/68 WD	LOT 1 Block 2		1200	800	2000
~~49-2~~	~~210-0100-0142-9~~	~~DAVIS, EDWARD E. & DONNA J. H&W~~	~~8/26/80 QCD~~ ~~7/16/79 WD~~	~~LOT 2 Block 2~~		~~1490~~	~~5600~~	~~7090~~
49-2	Sect #10	Damar Homes, Inc.	9/13/82 WD.	Lot 2 Blk 2		1490	5600	7090
~~49-3~~	~~210-0100-0147-1~~	~~CHARLES, OLIVE MATILDA~~		~~LOT 3 Block 2~~		~~1490~~	~~4380~~	~~5870~~
49-3	Sec 10	Baker, Charles Kirtley IV + Abigail R. H+W	12/29/86 wd	Lot 3 Block 2		1490	4380	5870
~~49-4~~	~~210-0100-0152-6~~	~~McClure, Phil & Dannie H+W~~ ~~EPLEY MARVIN & EULA H&W~~	~~7/16/84 wd~~ ~~3/25/72 WD~~	~~LOT 4 Block 2~~		~~1490~~	~~4940~~	~~6430~~
~~49-4~~	~~Sec 10~~	~~McClure, Phil~~	~~7/20/87 aff~~	~~Lot 4 Block 2~~		~~1490~~	~~4940~~	~~6430~~
49-5	210-0100-0157-9	GRAVES, ALLEN K. & MYRA F. H&W	5/3/76 WD	N½ LOT 5 75' Block 2		1490	8150	9640
49-6		"	5/3/76 WD	N½ LOT 6 75' Block 2				
~~49-5-01~~	~~210-0100-0162-3~~	~~GENTRY, R. NORWOOD & RUTH JO H&W~~	~~9/8/71 WD~~	~~90' SOUTH SIDE LOT 5 Block 2~~		~~1980~~	~~34330~~	~~36310~~
~~49-6-01~~		~~"~~		~~90' south SIDE LOT 6 Block 2~~				
49-7	210-0100-0167-6	VAUGHN, ~~JOHN C. &~~ MARY J.	2/27/85 aff	LOT 7 Block 2		1160	3530	4690
~~49-8~~	~~210-0100-0172-0~~	~~SHEARER, ARCHEY A. & THERESIA H&W~~	~~11/8/76 WD~~	~~LOT 8 Block 2~~		~~920~~	~~1700~~	~~2620~~
49-8	210-0100-0172-0	Smith, James C + Delores J.	4/28/80 WD	Lot 8 Block 2		920	1700	2620
49-9	210-0100-0177-3	HALL-BAKER FUNERAL HOME INC.	10/21/71 WD	LOT1 Block1		3900	14000	17900
49-10		GUILFORD TOWNSHIP SCHOOL		LOT 2 Block 1			Non-Taxable	
49-11		"		LOT 3 Block1				
49-12		"		LOT 4 Block1				
49-13		"		LOT 5 Block1				
~~49-5-01~~	~~210-0100-0162-3~~	~~Frutkin, Lawrence D, Trustee~~	~~11-19-80 WD~~	~~90' South Side Lot 5 Block 2~~		~~1980~~	~~34330~~	~~36310~~
~~49-6-01~~	~~"~~	~~Frutkin, Lawrence D. Trustee~~	~~11-1980 WD~~	~~90' South Side Lot 6 Block 2~~				
49-5-01	210-0100-0162-3	as Tenants in Common + Not as Tenants by the Entireties Gentry R. Norwood + Ruth Jo (H+W)	9/12/86 wd ~~11/21/80 WD~~	90' South Side Lot 5 Blk 2		1980	34330	36310
49-6-01		as Tenants in Common + Not as Tenants by the Entireties Gentry R. Norwood + Ruth Jo (H+W)	9/12/86 wd ~~11/21/80 WD~~	90' South Side Lot 6 Blk 2				
49-4	Sect. 10	Dorn, John V. + Sharron A. (HW)	6/1/88 WD	LOT 4 Block 2		1490	4940	6430

HORNADAY'S ADD

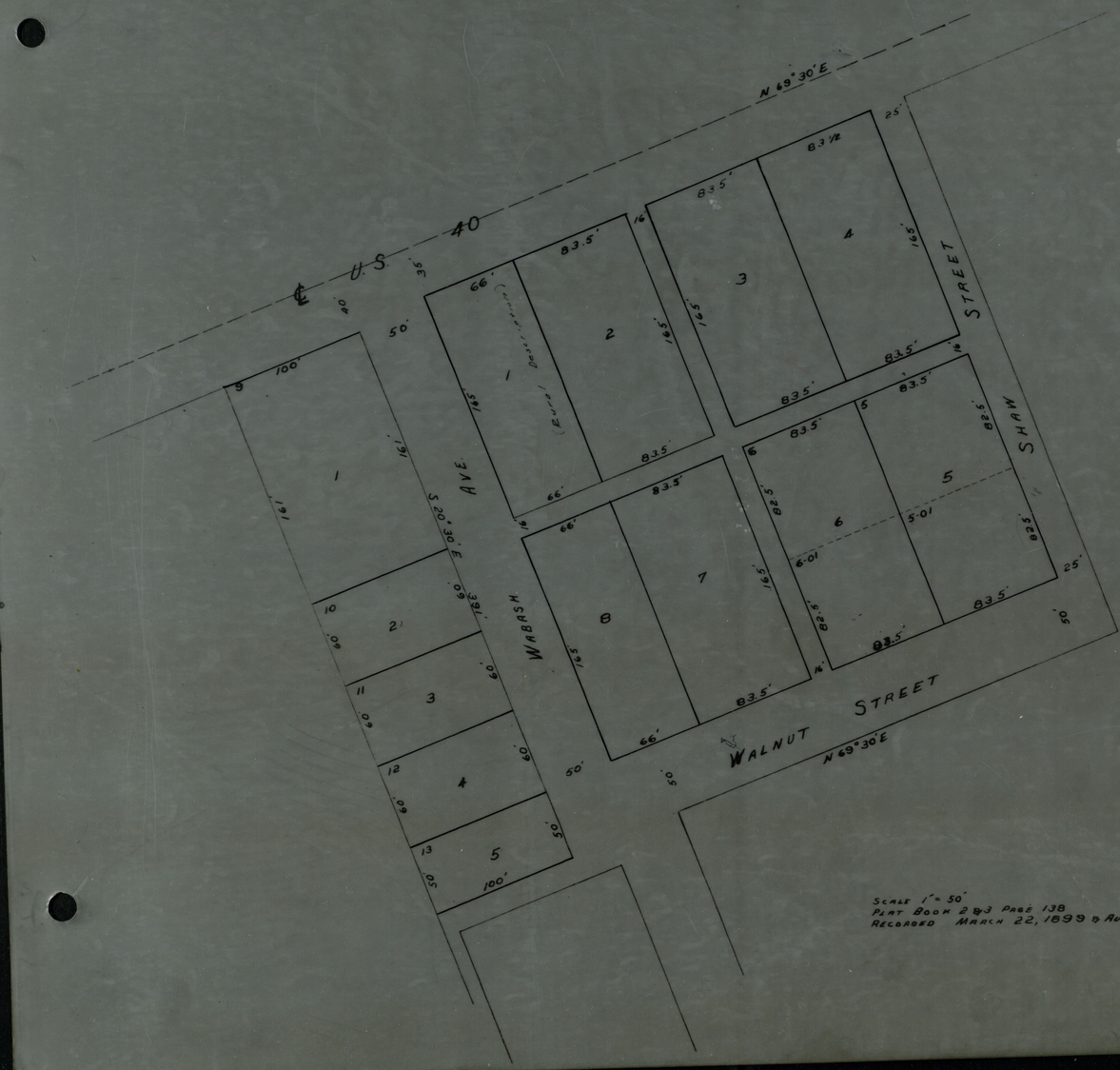
N 69° 30' E
U.S. 40
35'
40'
50'
S 20° 30' E
191'
191'
100'
WABASH AVE.
(Euna Dorothy Subdivision)
66'
83.5'
165'
125'
83.5'
83.5'
83.5

50

SECTION.....TOWNSHIP.....RANGE.....HENDRICKS COUNTY, INDIANA, 19.79.....

Assessor's Plat-Book for .....PRATHER & HORNADAY'S ADDITION BLOCK 15 & 14.....Township

Key Number on Plat	Parcel Number	NAMES OF OWNERS	DATE	DESCRIPTION	ACRES	Value of Lands	Value of Improvements	Value of Lands and Improvements
~~50-1~~	~~210-0100-0182-8~~	CASE, CHESTER P. ~~& MARY C.~~	~~5/13/67 WD~~	LOT 2		~~730~~	~~2000~~	~~2730~~
~~50-2~~		"	~~7/2/82 Surv Aff~~	~~LOT PT 3~~				
50-17	Sec 10	Case, Chester P. & Mary C.	5/13/67 7/2/82 Surv Aff	PT LOT ~~X~~ 2		670	2000	2670
50-3	210-0100-0187-0	SMITH, ~~SYLVESTER~~ & MARY GERTRUDE	9/16/88 SURVAFF ~~12/26/62~~ EXEC D	PT LOT 4 BLOCK 15		1100	—	1100
50-4		"		PT LOT 3 " 15				
50-18		"		LOT 1 " 15				
50-5		"		PT LOT 6 " 14				
50-6		"		PT LOT 5 " 14				
50-19		"		PT LOT 4 " 15				
50-7	210-0100-0192-5	Walton, Goldie WALTON, ~~ROY J.~~	2/7/84 aff ~~10-8-65 WD~~	PT LOT 6 BLOCK 14		590	—	590
50-8		Walton, Goldie "	2/7/84 aff	PT LOT 5 " "				
50-15		~~Estate~~ Walton, Goldie "	2/7/84 aff	LOT 7 " "				
50-16		Walton, Goldie "	2/7/84 aff	LOT 8 " "				
50-7-01	210-0100-0197-8	WALTON, ~~ROY J.~~ & GOLDIE	2/7/84 aff ~~9/4/69~~	S½ LOT 6 BLOCK 14		980	2250	3230
50-15-01		Walton, ~~"~~ Goldie	2/7/84 aff	PT LOT 7				
50-10	210-0100-0202-5	KENWORTHY, HAZEL MAY	3/30/73 SURV.AFF	PT LOT 3 BLOCK 14		470	2530	3200
50-12		"		PT LOT 2 "				
50-14		"		PT LOT 1 "				
~~50-13~~	~~210-0100-0207-8~~	~~Coffin, Randal L. & R. Diane H&W~~ ~~PRITCHETT, OSIE~~ tenants by the entireties	~~2/5/85 WD~~	~~PT LOT 1 BLOCK 14~~		~~470~~	~~2400~~	~~2770~~
~~50-11~~		~~Coffin, Randal L. & R. Diane H&W~~ "	~~2/5/85 WD~~	~~PT LOT 2 "~~				
~~50-9~~		~~Coffin, Randal L. & R. Diane H&W~~ "	~~2/5/85 WD~~	~~PT LOT 3 "~~				
50-1		Master, Sanders & Margaret Hw.	1/17/86 WD.	Lot 2		830	8670	9500
50-2		Master, Sanders & Margaret Hw.	1/17/86 WD.	Pt Lot 3				
50-17-01		Master, Sanders & Margaret Hw.	1/17/86 WD.	Pt Lot 4				
50-13	Sec. 10	Thomas, Darrell E. & Wilma M. H&W	5/22/87 WD	Pt Lot 1 Block 14		670	2100	2770
50-11		Thomas, Darrell E. & Wilma M. H&W	5/22/87 WD	Pt Lot 2 " "				
50-9		Thomas, Darrell E. & Wilma M. H&W	5/22/87 WD	Pt Lot 3 " "				
50-3	Sect. 10	Apostoles, Emanuel H& Stacy E. (H&W) undivided ⅓ int; Hardin, Paul T. & Sandra K. (H&W) undiv. ⅓ int; Russell M. Weeks, Jr. undivided ⅓ int.	9/16/88 WD	Pt Lot 4 Block 15		1100		1100
50-4	Sect. 10	" " " " " "	9/16/88 WD	Pt Lot 3 Block 15				
50-18	Sect. 10	" " " " " "	9/16/88 WD	Lot 1 Block 15				
50-5	Sect. 10	" " " " " "	9/16/88 WD	Pt Lot 6 Block 14				
50-6	Sect. 10	" " " " " "	9/16/88 WD	Pt Lot 5 Block 14				
50-19	Sect. 10	" " " " " "	9/16/88 WD	Lot 4 Block 14				

PRATHER & HORNADAY ADD.

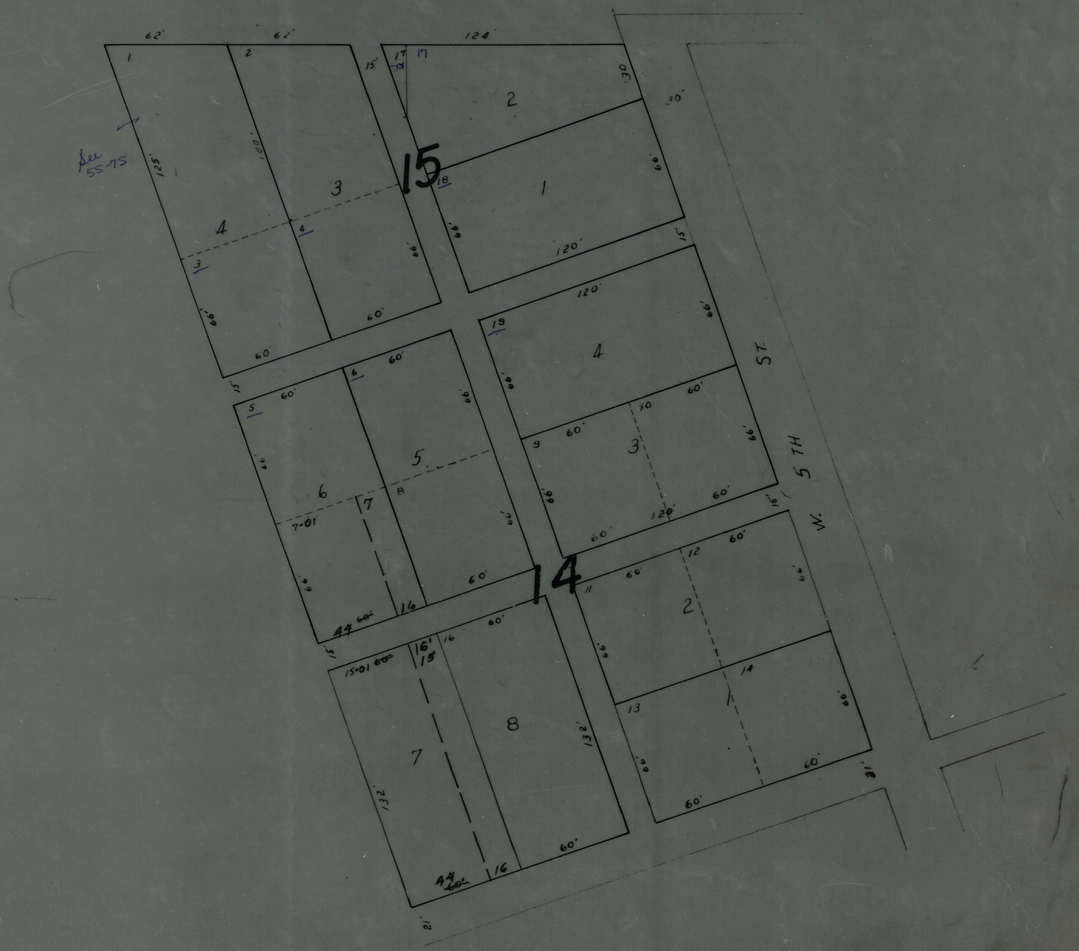

EXPLANATION OF ADJUSTMENTS	YEAR	PARCEL NUMBER	KEY NO.	ASSESSMENT VALUES				Total Land & Improvements	YEAR	SECTION TOTAL
				LAND		IMPROVEMENTS				
				Adjustments	Value	Adjustments	Value			
	1979				60,060		1,518,920	1,578,980		
	1980	NON-TAX VOID	49-10	-5580		-1,327,800				
			46-11			+21240				
			46-14			+2020				
				-5580	54,480	-1,304,540	214,380	268,860		3,261,170
	1981									
			47-7			+28070				
				-0-	54,480	+28070	242,450	296,930		3,297,300
	1983		47-7	-2460		-28460				
			47-8	+2610		+28440				
			48-2-01			+2570				
				+150	54,630	+2550	245,000	299,630		
	1984		47-7			-350				
			47-8			-2820				
				0	54,630	-3170	241,830	296,460		
	1985		46-6	-0-	54,630	-2000	239,830	294,460	1985	
	1986		50-1	+100		+6670				
			50-17	+670		+2000				
				+770	55,400	+8670	248,500	303,900	1986	
	1987			-0-	55,400	-0-	248,500	303,900	1987	
	1988		48-5	-0-	55,400	+130	248,630	304,030	1988	

51

SECTION.....TOWNSHIP.....RANGE.....HENDRICKS COUNTY, INDIANA, 19.....

Assessor's Plat-Book for .....BALLARD ADDITION.....Township

Key Number on Plat	Parcel Number	NAMES OF OWNERS	DATE	DESCRIPTION	ACRES	Value of Lands	Value of Improvements	Value of Lands and Improvements
51-1	210-0110-0005-2	ST. JOHN, C. CHRISTIAN & LINDSAY S. H&W	10/3/79 WD	PT LOT 12)		800	3240	4060
51-1-01		ST. JOHN, C. CHRISTIAN & LINDSAY S. H&W		PT LOT 12 10' OFF EAST SIDE)				
~~51-2~~	~~210-0110-0010-7~~	~~SENEFF, JENNIFER LYNN HAMBLEN~~	~~9/2/77 WD~~	~~PT LOT 12~~		~~730~~	~~3240~~	~~3970~~
51-2	210-0110-0010-7	Buehler, Theodore J. + Virginia (H+W)	3/21/80 WD 12/21/83 QCD	Pt Lot 12		670	3240	3910
51-3	210-0110-0016-4	SHIPP, ~~DAVID G. &~~ PAMELA ~~H&W~~	~~6/27/72 WD~~	PT LOT 11)		920	3370	4290
51-5-01		SHIPP, ~~DAVID G. &~~ PAMELA ~~H&W~~		PT LOT 10)				
51-4	210-0110-0021-9	Steck, Martha Lee ~~STECK, MARIE E.~~	10-7-81 Exec. Deed ~~5/1/61 AFF~~	PT LOT 11)		870	5160	6030
51-5		Steck, Martha Lee ~~STECK, MARIE E.~~	10-7-81 Exec. Deed	PT LOT 10)				
51-6	210-0110-0026-1	Harold ~~STANLEY, ANNETTE NEGUS~~	3/17/87 final Decree ~~1/3/72 FI DEC~~	PT LOT 9)		900	3770	4670
~~51-10~~		Harold ~~STANLEY, ANNETTE NEGUS~~	3/17/87 final Decree	PT LOT 10)				
51-7	210-0110-0031-6	ROGERS, GARY S. & WINIFRED COX H&W	8/14/79 WD	PT LOT 4		470	4710	5380
51-8	210-0110-0036-9	Bloomer, David L + Pamela A H+W ~~NEGUS, ORRELL~~	5-3-82 WD ~~1/3/72 FI DEC~~	PT LOT 4)		930	4150	5080
51-12		Bloomer, David L + Pamela A. H+W ~~NEGUS, ORRELL~~		LOT 8)				
~~51-9~~	~~210-0110-0041-3~~	~~PIKE, JOHN M. & JUDITH A.~~		~~PT LOT 7~~		~~890~~	~~2620~~	~~3510~~
51-9	Sec 11	Pike, Michael P. + Shelley P. Pike (H+W) + Mary P. McKnight + Michael L. McKnight	1/5/87 wd	Pt Lot 7		890	2620	3510
51=9=01	210-0110-0046-6	SKAGGS, JUNIUS S. & MARY L.	12/2/66 TRD	PT LOT 7)		670	1750	2420
51-13-01		SKAGGS, JUNIUS S. & MARY L.		PT LOT 6 pt vacated alley)				
~~51-11~~		TOWN OF PLAINFIELD IN PUBLIC HIGHWAY		PT LOT 9		Non-Taxable		
51-13	210-0110-0051-0	JOHNSON, VERNE D. + Jane C. H+W	~~8/5/77 WD~~ 7-19-85 WD	PT LOT 6 pt of vac. Maple St. + Middle St.		800	2690	3490
~~51-13-02~~	~~210-0110-0056-3~~	~~FULLEN, HERSCHEL E. & ALICE JEAN H&W~~	12/13/88 WD ~~10/5/77 WD~~	PT LOT 6		1050	3480	4530
51-14	210-0110-0061-8	HUNT, ROY MELVIN & EUNICE M.	11/30/65 WD	LOT 5		770	5970	6740
51-15	210-0110-0066-0	TRENT, WILLIAM M. & INEZ WAYBURN		LOT 1		830	3380	4210
51-16	210-0110-0071-5	~~GOSSMANN, JAMES P. & LORNA R.~~ Earls, Edward F. + Claudia J H+W	~~11/21/70 WD~~ 9/17/85 WD	LOT 2		1030	5250	6280
~~51-17~~	~~210-0110-0076-8~~	~~MCKAMEY, CHARLES A. & MARJORIE A.~~	~~4/29/82 QCD 2/1/65 WD~~	~~LOT 3~~		~~980~~	~~5040~~	~~6020~~
51-17	Sec 11	Ford, Thomas J + Marjorie A. H+W	6/27/86 WD	Lot 3		980	5040	6020

BALLARD'S ADD



Scale 1" = 100'
Plat Book 3 pg.
Recorded 3-12-32

52

SECTION.....TOWNSHIP.....RANGE.....HENDRICKS COUNTY, INDIANA, 19.....

Assessor's Plat-Book for LAWRENCE ADDITION Township

Key Number on Plat	Parcel Number	NAMES OF OWNERS	DATE	DESCRIPTION	ACRES	Value of Lands	Value of Improvements	Value of Lands and Improvements
~~52-1~~	~~210-0110-0081-2~~	~~LEWIS, CAROL A.~~	~~1/4/79 QCD~~	~~LOT 1~~		~~1790~~	~~8850~~	~~10620~~
~~52-2~~		~~LEWIS, CAROL A.~~		~~PT LOT 2~~				
52-1 + 52-2	210-0110-0084-2	Lemler, Ronald G. + Linda G. H+W	1/3/80	Lot 1 & Pt Lot 2		1770	8850	10620
~~52-2-01~~	~~210-0110-0086-5~~	~~AIKEN, MILO M. & NINA RUTH~~		~~PT LOT 2~~		~~1010~~	~~11780~~	~~12790~~
~~52-3~~		~~AIKEN, MILO M. & NINA RUTH~~		~~LOT 3~~				
~~52-4~~	~~210-0110-0092-4~~	~~MCCOMBS, ESTHER LOUISE~~	~~10/23/79 CO EXEC D~~	~~LOT 4~~		~~1400~~	~~3900~~	~~5300~~
52-4		Rivers, Allan E. + Lovanna H+W	11/24/82 WD.	Lot 4		1400	3900	5300
~~52-2-01~~	~~Sec 11~~	~~Holcroft, Elmer E. + Alberta H+W~~	~~4-16-86 WD~~	~~Pt Lot 2~~		~~1010~~	~~11780~~	~~12790~~
~~52-3~~	~~Sec 11~~	~~Holcroft, Elmer E. + Alberta H+W~~	~~4-16-86 WD~~	~~Lot 3~~				
52-2-01	Sec 11	Aiken, Nina Ruth	6/1/87 wd	Pt Lot 2		1010	11780	12790
52-3	Sec 11	Aiken, Nina Ruth	6/1/87 wd	Lot 3				

LAWRENCE'S ADD.

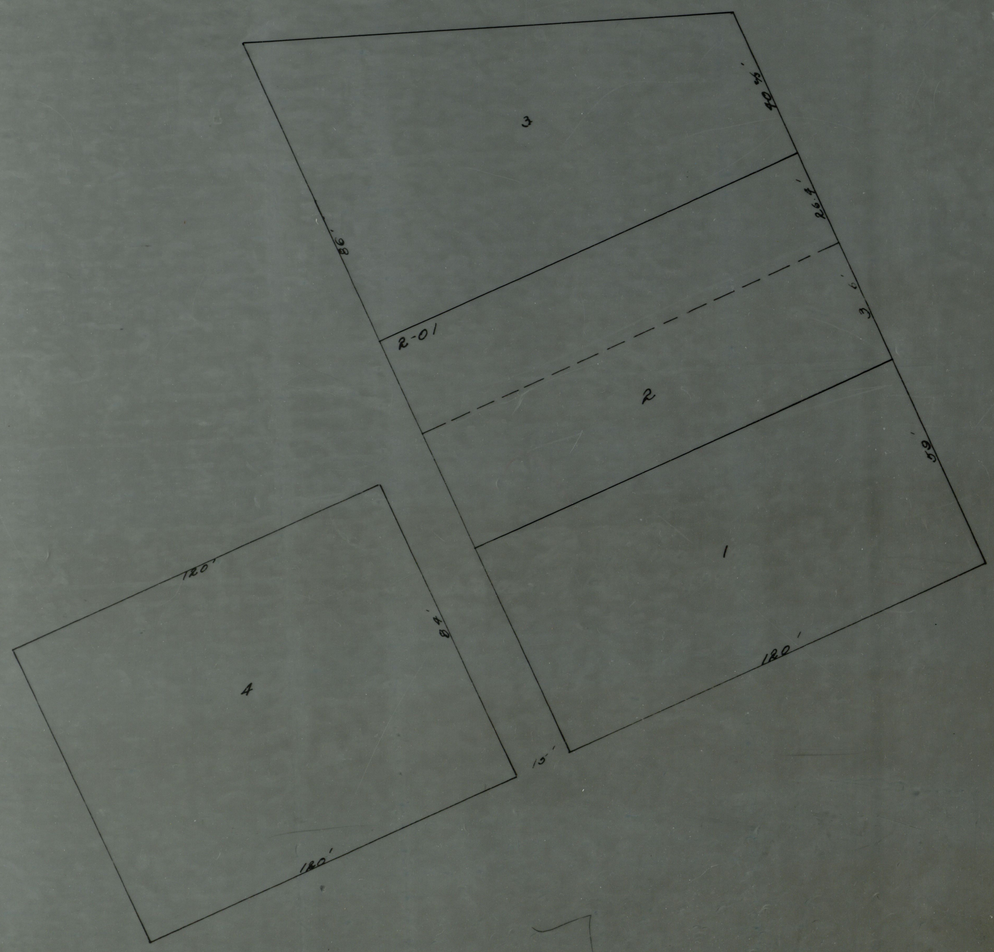

Scale 1"=20'
Deed Records 14 yds.
Recorded 11-29-1854

53

SECTION 35 TOWNSHIP 15 RANGE 1E HENDRICKS COUNTY, INDIANA, 19

Assessor's Plat-Book for PLAINFIELD Township

Key Number on Plat	Parcel Number	NAMES OF OWNERS	DATE	DESCRIPTION	ACRES	Value of Lands	Value of Improvements	Value of Lands and Improvements
53-1	210-0120-0222-9	GROSSKREUTZ, HAROLD A. & INEZ R.	2/8/51	PT NW NW		see 55-43 for value		
53-2	210-0110-0097-7	DAUM, ~~HORACE L.~~ Russell L.	7/2/82 QCD	PT NW	0.50A	1750	4570	6320
53-3	210-0110-0102-4	High Point Oil Company ~~PLAINFIELD OIL COMPANY, INC.~~	1/3/84 Merger	PT NW NW	1.00A	2330	8930	11260
53-4	210-0110-0107-7	~~BRYAN, LOUISA B.~~ Plainfield Comm School Corp	~~8/9/57 WD~~ 10/26/84 Ex. D.	PT NW NW	0.181A	970	4960	5930
53-8	210-0112-1	TOWNSEND, ANNA c/o Robert G. Kelly Administrator To the estate	12/24/40	PT SE NW WOODLAND EST. SEC. 1 ALL WENT TO PG 166	7.53A BY PLAT ~~7.717A~~	See Woodland Page 166		
53-8-01	210-0110-0117-4	SENEFF, SMILEY H. & MARY ANN H&W	1/16/78 QCD	PT SE NW	5.789A	2630	30,330	32,960
53-9-01		SENEFF, SMILEY H. & MARY ANN H&W		TRACT A				
53-8-02	210-0110-0122-9	SENEFF, SMILEY H. & MARY ANN H&W	1/16/78 QCD	PT SE NW	.143A			
53-9-02		SENEFF, SMILEY H. & MARY ANN H&W		PT SE NW	.2965A			
53-8-05	210-0110-0127-1	WEAKLEY, LEWIS G. & WANDA J. H&W	12/18/72	PT SE NW	.448A	830	4560	5390
~~53-11-01~~	~~210-0110-0132-6~~	~~GENTRY, R. NORWOOD & RUTH JO H&W~~	~~11/4/74 WD~~	~~PT NW~~	~~0.27A~~	~~620~~	~~3940~~	~~4560~~
~~53-11-01~~	~~210-0110-0132-6~~	~~Frutkin, Lawrence D. Trustee~~	~~11-19-80 WD~~	~~PT NW~~	~~0.27A~~	~~620~~	~~3940~~	~~4560~~
53-11-02	210-0160-0258-6	YOUNG, EUGENE R. & JANET L. H&W	6/5/74 WD	PT NW	0.088A	see 63-56 for values		
53-11-03		PLAINFIELD COMM. SCHOOL CORPORATION OF HEND. CO	4/23/79 CORP WD	PT NW	4.31A		Non-Taxable	
53-11-04	210-0110-0142-3	TRUSTEES OF MAPLE HILL CEMETERY		PT NW (Tax Exempt)	11.5A	6230	55390	61620
~~53-12~~	~~210-0110-0147-6~~	~~TOWN OF PLAINFIELD~~ no longer exists		~~PT NW BUILDING ON LEASED LAND~~			~~Non-Taxable~~	
53-12	210-0110-0147-6	PLAINFIELD COMMUNITY SCHOOL CORP.	7/2/76 AFF	PT NW CORNER	4.38A		Non-Taxable	
53-12-01	210-0110-0152-0	PLAINFIELD CENTRAL ELEMENTARY SCHOOL BUILDING CORP	7/12/76 D	PT NW ¼	.62A		Non-Taxable	
53-13	210-0110-0157-3	TRUSTEES OF SOCIETY OF FRIENDS OF WESTERN YEARLING MEETING		nNW CORNER	11.54A	9620	213,240	222,860
53-13 L		Trustees of Society of Friends of Western Yearly Meeting					10,230	10,230
~~53-13-01~~	~~210-0110-0162-8~~	~~ATKINSON, MIRIAM & MARGARET tenantsin common but not to the survivor~~	~~11/23/59~~	~~PT NW NW~~	~~0.46A~~	~~1540~~	~~4550~~	~~6090~~
53-13-01	Sect #11	Atkinson, Wallace; Moore, Ruth Atkinson; Atkinson, Margaret; Swift, Myra Ann; Agan, Helen Atkinson; Brasher, Carolyn; Cowell, Judith A.	12/15/81	Fed Decree Pt NW NW	.46A	1540	4550	6090
53-14	210-0110-0167-0	SUMMERS, WILLIAM JOSEPH & PATSY MARIE H&W	1/26/77 WD	PT NW	0.25A	1080	5440	6520
53-15	210-0110-0172-5	TR. MCCARTY LODGE I.O.O.F. CEMETERY	2/24/1889	PT NW (Tax Exempt)	17.573A	5190	7300	12490
53-15-01		TIDLER, HARRY F. & DELORES A.	6/5/68	pt s nw	.427A	transfered to page 125		
53-11-01	210-0110-0132-6	Gentry, R. Norwood & Ruth Jo (H+W)	11/21/80 WD	PT NW	.27A	620	6410	7030

NW⁴ 35-15-1E



Main St.
4.31 A.
Pg. 64
MASTEN'S ADD.
ROAD
BUCHANAN PROPOSED
GIBB'S ADD.
Carr Road
11.54 A
4.38 A
PIKE BROS. 2nd SUBDIVISION
St. LUKES ADDITION
See Page 82
Raymond St.
TR.
McCARTY LODGE
I.O.O.F. CEMETERY
17.573 A.
CEMETERY
TR OF
MAPLE HILL
CEMETERY
11.5
WOODLAND ESTATES
Sec. Two
page 162
9.13 A
WOODLAND EST.
SECTION ONE
SEE PAGE 166
7.53A BY PLAT
PIKE BROS. ADD.
PUBLIC ROAD
SCALE:-1"=200

SECTION 26 TOWNSHIP 15 RANGE 1E HENDRICKS COUNTY, INDIANA, 19

Assessor's Plat-Book for PLAINFIELD Township

42

NAMES OF OWNERS	DATE	DESCRIPTION	ACRES	Value of Lands	Value of Improvements	Value of Lands and Improvements	Parcel Number	Key Number on Plat
HUGHBANKS, GERALD & RUTH	8/21/56	PT E SE	1.23 A	2160	6880	9040	210-0110-0874-2	54-89
~~DORIS H&W as joint tenants with full rights of surv. BOGART, NITA an unmarried adult & HEALD, WILFRED J. &~~	~~4/12/77 WD~~	~~PT SW SE~~	~~.1513 A~~	~~540~~	~~3240~~	~~3830~~	~~210-0110-0879-5~~	~~54-90~~
~~Madden, Florence L.~~	~~10/6/80~~	~~PT SW SE~~	~~.1513A~~	~~540~~	~~3290~~	~~3830~~	~~210-0110-0879-5~~	~~54-90~~
BLEVENS, JACKIE L. & CAROL K.	3/18/63 WD	PT SWSE	.1687 A	400	—	400	210-0110-0885-4	54-90-01
~~Ward, Dr. Ernest W + Anne Lee H&W~~ COLEMAN, ~~MARY LOU~~	5-7-82 WD 6/20/74 FI DEC	PT W SE	.18 A	1330	4520	5850	210-0110-0900-9	54-95-01
~~McDole, Perry F. Jr + Anne Lee (H&W)~~	~~5/23/80 WD~~	~~PT NW SW~~	~~0.90A~~	~~1460~~	~~7680~~	~~9140~~	~~210-0110-0304-4~~	~~54-6-01~~
Dalbeck, Ronald Allan + Sandra K. H&W	4/27/87 warr	Pt NW SW	.90A	1460	7680	9140	See 11	54-6-01
O'Brien, Stephen R. (unmarried)	9-29-80 WD	Pt SE SW	.19A.	1000	3850	4850	210-0110-0738-9	54-65
O'Brien, Stephen R. (unmarried)	9-29-80 WD	Pt SE SW	.095A.					54-15-01
Gentry R. Norwood + Ruth Jo (H&W)	11/21/80 WD	PT SW SW	.01A	See 53-11-01 for value			210-0110-0132-6	54-50-01
Plainfield Church of Christ	6/19/81 WD	PT W1/2 SE1/4	.20A	670	(Tax Exempt)	670		54-77-06
Swinford, Jack N. & Helen L. H&W.	4/15/83 WD.	PT E SW	.161A .17A	980	7450	8430		54-59
Swinford, Jack N. & Helen L. H&W.	4/15/83 WD.	PT E SW	.17A					54-60
Swinford, Jack N. & Helen L. H&W.	4/15/83 WD.	VACATED ALLEY	.0247A					54-57-01
Decker, George H. & Opal M. H&W	6/13/83 QCD	PT E SW	.009A ~~.17A~~ error					54-59-01
~~Decker, George H. & Opal M. H&W~~	~~6/13/83 QCD~~	transferred in error ~~PT E SW~~	~~.17A~~					54-60
Decker, George H. & Opal M. H&W	6/13/83 QCD	VACATED ALLEY	.0247A					54-57-01
~~Walther, Jack M + Lois N. H&W + Rosemary, Ralph A + Carolyn S. H&W~~ as joint tenants with full rights of survivorship	~~4-4-84 WD~~	~~PT SE SW 26-15E~~	~~0.19A~~	~~930~~	~~2950~~	~~3880~~	~~Sec 11~~	~~54-42~~
Pisemary, Nancy J + Claire L. + Rosemary	6/23/86 WD	Pt SE SW	0.19A	930	2950	3880	Sec 11	54-42
~~Wooden, David R. + Robin R. H&W~~	~~6/27/84 WD~~	~~PT E SE~~	~~.34A~~	~~1000~~	~~4320~~	~~5320~~	~~Sect 11~~	~~54-84~~
~~Wooden, David R. + Robin R. H&W~~	~~6/27/84 WD~~	~~PT E SE~~	~~.06A~~				~~Sect 11~~	~~54-78-02~~
~~Wainright, Vernon E. + Mary R. H&W~~	~~4/23/85 WD~~	~~PT SW SW~~	~~.50A~~	~~1330~~	~~4350~~	~~5680~~	~~Sec 11~~	~~54-30~~
LaPlate, Michael J. + Lauren S. Ragan	2/23/87 warr	Pt SW SW	.50A	1330	4350	5680	Sec 11	54-30
~~K.P. Oil Incorporated~~	~~8/5/85 Corp WD~~	~~PT W NE~~	~~.60A~~	~~1470~~	~~3330~~	~~4800~~	~~Sect 11~~	~~54-65~~
~~K.P. Oil Incorporated~~	~~8/5/85 Corp WD~~	~~PT SW NE~~	~~.09A~~				~~Sect 11~~	~~54-67-02~~
Bryant Oil Co. Inc.	10/2/85 CWD	PT W NE	.60A	1470	530	2000	Sec 11	54-68
Bryant Oil Co. Inc.	10/2/85 CWD	PT SW NE	.09A				Sec 11	54-67-02
~~Dodd, Daniel D. + Patricia J. H&W~~	~~2/25/86 QCD~~	~~PT SW SE~~	~~0.1513A~~	~~540~~	~~3290~~	~~3830~~	~~Sect 11~~	~~54-90~~
Bordes, Evelyn Kay	6/19/86 WD	PT SW SE	0.1513A	540	3290	3830	Sec 11	54-90
Schanz, Mary Jane	7/11/86 QCD	PT SE SW	0.35A	1120	3890	5010	Sec 11	54-41
~~Wooden, David R. an adult~~	~~9/29/86 QCD~~	~~PT E SE~~	~~.34A~~	~~1000~~	~~4320~~	~~5320~~	~~Sec 11~~	~~54-84~~
~~Wooden, David R. an adult~~	~~9/29/86 QCD~~	~~PT E SE~~	~~.06A~~				~~Sec 11~~	~~54-78-02~~
Schlegel, Kurt + Debra H&W	10/10/86 WD	PT E SE	.94A	1810	3960	5770	Sec 11	54-82
Dowling, Randall L. + Martha D. H&W	4/29/87 warr	PT SW	.26A	770	3010	3780	Sec 11	54-13-01
Smith, Donald D. + Lee Anne H&W	4/15/87 WD	PT E SE	.34A	1000	4320	5320	Sec 11	54-84
Smith, Donald D. + Lee Anne H&W	4/15/87 WD	PT E SE	.06A				Sec 11	54-78-02
Johnson, Donald M. + Louise C. H&W	8/12/87 QCD	PT SW	.59A	1330	3070	4400	Sec 11	54-26
Town of Plainfield	2/11/88 QCD	PT NW SW	conrail abandoned 4-13-1982					54-98
Brown, Linville D. + Bonnie C.	4/5/88 WD	PT E SE	0.411A	1240	4010	5250	Sect. 11	54-87-01

54

SECTION 26 TOWNSHIP 15 RANGE 1E HENDRICKS COUNTY, INDIANA, 19

Assessor's Plat-Book for PLAINFIELD Township

Key Number on Plat	Parcel Number	NAMES OF OWNERS	DATE	DESCRIPTION	ACRES	Value of Lands	Value of Improvements	Value of Lands and Improvements
54-77-02	210-0110-0773-2	CHURCH OF CHRIST OF PLAINFIELD	6/14/56	PT SW SE (Tax Exempt)	.31 A	1130	53190	54320
54-77-03	210-0110-0778-5	THWEATT, ~~CHARLES W. & CECILE M.~~	~~11/5/87 Aff 7/29/58 WD~~	PT SW SE	.53 A	1130	4520	5650
54-77-04	210-0110-0784-4	Heersicker, Marjorie M. ~~NICHOLS, ROBERT C. & NORMA J.~~	8/11/87 wd	PT SW SE	.34 A	800	4110	4910
54-77-05	210-0190-0121-0	GALYAN, VIRGIL EDWIN & SANDRA SUE	2/28/61 WD	PT SW SE	.11 A	See 71-22 for value		
54-78-04		TOWN OF PLAINFIELD a municipal corp.		PT E SE	.73 A	Non-Taxable		
~~54-79~~	~~210-0110-0789-7~~	~~BARNES, HARRY E. & THELMA M. as joints tenants with rights of survivorship~~	~~6/3/72 QCD~~	~~PT E SE~~	~~.56 A~~	~~1610~~	~~3200~~	~~4810~~
54-79	Dec 11	Key, George T. & Winnie B. H&W	11/20/86 wd	Pt E SE	.56A	1610	3200	4810
54-79-01	210-0110-0794-1	ALBERTSON, JOHN W. & IRMA L.	6/26/59 WD	PT E SE	.165 A	730	5120	5850
54-79-02	210-0110-0799-4	SMITH, MARY	8/7/71 WD	PT E SE	.165 A	730	4080	4810
54-80	210-0110-0804-1	HELPHINSTINE, LARRY E. & JOANNA L.	11/30/78 QCD	PT E SE Tract 2	.89 A	1780	2950	4730
54-81	210-0110-0809-4	McKEE, HAROLD W. & PAULINE H.		PT E SE	.98 A	1830	5170	7000
~~54-82~~	~~210-0110-0814-9~~	Louden, Steve ~~EDIE, JOHN W. & KATHLENE S. H&W~~	~~5-18-81 WD 9/6/77 WD~~	~~PT E SE~~	~~.94 A~~	~~1810~~	~~3960~~	~~5770~~
~~54-82~~	Dec 11	Louden, Steve M. & Shannon A. H&W	9/19/85 wd	Pt E SE	~~.94A~~	~~1810~~	~~3960~~	~~5770~~
54-83	210-0110-0819-1	RIDDLE, CHARLES O. & MARTHA JEAN		PT E SE	.72 A	1440	5420	6860
54-83-01	210-0110-0824-6	Coulon, ~~SMERDEL,~~ ANNA T.	9-19-80 Aff ~~7/23/74 WD~~	PT E ½ se ¼ PT taken from tract 5	.22 A	930	3780	4710
54-78-01		Coulon, ~~SMERDEL,~~ ANNA T.	9-19-80 Aff	PT E SE	.11 A			
~~54-84~~	210-0110-0829-9	Taggart Sandra J. & Baldwin Andrea J. ETAL ~~KLINGENSMITH, HOWARD C. & MARGARET K.~~	5/22/84 Exec D. ~~9/30/54~~	~~PT E SE~~	.34 A	~~1000~~	~~4320~~	~~5320~~
54-78-02		Taggart, Sandra J. & Baldwin, Andrea J. ETAL ~~KLINGENSMITH, HOWARD C. & MARGARET K.~~	5/22/84 Exec D.	PT E SE	~~.06 A~~			
54-84-01	210-0110-0834-3	SHOOK, SHIRLEY & RICHARD	4/14/69 CTDEC	PT E SE	.60 A	1560	2960	4520
54-85	210-0110-0839-6	Charlier, Emile C. & Barbara J. (H+W) ~~O'LAUGHLIN, RICHARD B. & JEAN A. H&W~~	9-3-80 WD ~~6/25/74 WD~~	PT E SE	.94 A	1480	6840	8340
54-86	210-0110-0844-0	SONGER, CHESTER LEROY & JENNIE H.	11/27/56	PT E SE	.601 A	1560	4130	5690
54-86-01	210-0110-0849-3	ROBERTS, DONALD W. & VERONA E.	2/27/57	PT E SE Lot 8 B	.379 A	1000	6180	7180
54-87	210-0100-0854-8	BLANTON, ELVIN E. & THELMA I.		PT E SE	.529 A	1130	5760	6890
~~54-87-01~~	~~210-0110-0859-0~~	Miller, Paul G. & Sandra M. (H&W) ~~HAND, JERRY R. & TRUDY H. H&W~~	~~2/6/84 wd 12/14/78 WD~~	~~PT E SE~~	~~.411 A~~	~~1240~~	~~4010~~	~~5250~~
54-88	210-0110-0864-5	PRICE, RALPH E. & BETTY L.		PT E SE	.531 A	1170	4360	5530
54-88-01	210-0110-0869-8	Killion, Jon R. ~~KILLION, NORMAN J. & MABEL R. H&W~~	4/13/88 WD ~~10/10/72~~	PT E SE	.411 A	1230	4170	5400

54

SECTION 26 TOWNSHIP 15 RANGE 1E HENDRICKS COUNTY, INDIANA, 19

Assessor's Plat-Book for PLAINFIELD Township

42

NAMES OF OWNERS	DATE	DESCRIPTION	ACRES	Value of Lands	Value of Improvements	Value of Lands and Improvements	Parcel Number	Key Number on Plat
BOONE, DR. NEVILLE & MABEL RUTH SCALES		PT E SW	.16 A	580	5670	6250	~~210-0110-0683-4~~	54-55
HOOT, ~~JOSEPH R. &~~ JEANNINE S.	2/16/88 Aff ~~3/15/60 WD~~	PT E SW	.17 A	600	5090	5690	210-0110-0688-7	54-56
SLEMP, KENNETH G. & ALBERTA H&W	10/17/73 WD	PT E SW .0247 vacated alley	.23 A	800	1630	2430	210-0110-0693-1	54-57
LAMB, PAUL J. & ELSIE H.	12-31-56	PT E SW 7½ ft. adjacent on S.	.20 A	670	3940	4610	210-0110-0698-4	54-58
~~PERCIFIELD, KENNETH & DORIS MAEE~~	~~5-6-82 Surv Aff 7/25/68 QCD~~	~~PT E SW~~	~~.17 A~~	~~1000~~	~~7450~~	~~8450~~	210-0110-0703-1	~~54-59~~
~~PERCIFIELD, KENNETH & DORIS MAE~~	~~5-6-82 Surv Aff~~	~~PT E SW~~	~~.17 A~~					~~54-60~~
~~PERCIFIELD, KENNETH & DORIS MAR~~	~~5-6-82 Surv Aff~~	~~VACATED ALLEY~~	~~.0247 A~~					~~54-57-01~~
EICKHOLTZ, RICHARD ANTHONY & PATRICIA ANN	7/23/64 WD	PT E SW Tract 6	.17 A	600	6860	7460	210-0110-0708-4	54-61
EICKHOLTZ, RICHARD ANTHONY & PATRICIA ANN	3/8/65	VACATED ALLEY PT	.0105 A					54-57-01
RIDENOUR, ROGER L. & JOAN E. H&W	5-8-81 WD ~~11/8/74 WD~~	PT E SW 7½ ft. adjacent on N.	.20 A	670	4780	5450	210-0110-0713-9	54-62
WASKOM, MILDRED E. as trustee or successor trustee of Revocable Trust Dated Jul 28 88	8-1-88 QCD ~~12/14/70 WD~~	PT E SW	.17 A	670	2350	3020	210-0110-0718-1	54-63
Bishop, Cleve A. + Sandra J. H&W	6-26-85 WD							
~~PRIEST, DARRELL C. & GERALDINE~~	~~7/15/58 EXEC D~~	PT SW SW	.48 A	1070	4840	5910	210-0110-0723-6	54-64
~~WALLS, JAMES C. & MARGARET~~		~~PT S SW~~	~~.19 A~~	~~1000~~	~~3850~~	~~4850~~	210-0110-0728-9	~~54-65~~
Walls, James C. + Margaret	10/5/87	PT SE SW	.095 A					54-75-01
~~PARKS, WILBUR C. & PEGGY M. H&W~~	~~4-25-86 Aff 6/14/72 ADM D~~	~~PT SW~~	~~.46 A~~	~~1330~~	~~15470~~	~~16400~~	210-0110-0733-3	~~54-66~~
Andrews, Kevin R. + Lisa C. H&W	4/22/87 wd	Pt SW	.46 A	1330	15070	16400	See 11	54-66
PUBLIC SERVICE COMPANY OF INDIANA, INC.		PT E ½	41.97 A	214620	4,281,660	4,493,280	210-0110-0738-6	54-67
PUBLIC SERVICE COMPANY OF INDIANA, INC.		PT W SE	19.525 A					54-70,71,72
PUBLIC SERVICE COMPANY OF INDIANA, INC.	11/30/68	PT W SE	.22 A					54-95
PUBLIC SERVICE COMPANY OF INDIANA, INC.	1/11/69	PT W SE	.431 A					54-73
TOWN OF PLAINFIELD		PT SE	.34 A		Non-Taxable			54-67-01
~~PLAINFIELD OIL COMPANY, INC.~~ High Point Oil Company	~~4/3/84 Merger~~	~~PT W NE~~	~~.60 A~~	~~1420~~	~~3330~~	~~4880~~	210-0110-0743-0	~~54-68~~
~~PLAINFIELD OIL COMPANY, INC.~~ High Point Oil Company	~~4/3/84 Merger~~	~~PT SW NE~~	~~.09 A~~					~~54-67-02~~
Optimist Club of Plainfield Inc.		Tax Exempt		—	870	870		54-69 54-93-01 LL
SOUTH CONSTRUCTION COMPANY, INC.		PT E NE PT E SE	31.00 A 23.10 A	46050	—	46050	210-0110-0748-3	54-69
SOUTH CONSTRUCTION COMPANY, INC.		PT NE SE	31.00 A 1.16 A					54-93-01
most Rev. Edward T. O'Meara THE ~~REV. MSGR. FRANCIS R. TUOHY~~ AS ADMIN. OF THE	7/16/79 TRANSCRIPT	PT NE SE Tax Exempt	.99 A	9570	144,330	153,900	210-0110-0753-8	54-69-01
ROMAN CATHOLIC ARCHDIOCESE OF INDIANAPOLIS		PT NE SE	2.75 A					54-93
"		PT E SE	2.00 A					54-94
Broadstreet, Charles L. + Edna L. (H&W)	8/5/83 C&D							
~~WAFFLE HOUSE OF INDIANA, INC.~~	~~2/4/72 WD~~	PT SW SE	.88 A	3550	51,870	55,420	210-0110-0763-5	54-74
~~Parkins, Vaughn L. (50.0%)~~	~~11/24/80~~							
FOREHAND, JACQUELINE P. an ~~undiv. int.~~	~~11/28/79 WD~~							
FOREHAND, CHARLES L. an ~~undiv. int.~~ as tenants in common		PT SW SE	.54 A	2220	13730	15,950	210-0110-0768-8	54-77
Forehand, Jacqueline P. (50% int); Charles L. Forehand (50% int) as ten. in common	1/13/83 WP	PT SW SE	.42 A	2220	13730	15950		54-77
TOWN OF PLAINFIELD, A Municipal Corp.		PT SW SE	.11 A	Non-Taxable				54-77-01

54

SECTION 26 TOWNSHIP 15 RANGE 1E HENDRICKS COUNTY, INDIANA, 19

Assessor's Plat-Book for ..... Township

Key Number on Plat	Parcel Number	NAMES OF OWNERS	DATE	DESCRIPTION	ACRES	Value of Lands	Value of Improvements	Value of Lands and Improvements
54-34	210-0110-0592-1	Steele, David L. & Diane L. H+W ~~SLOCUM, FRANCES~~	12/4/86wd ~~7/13/76 EX WD~~	PT S SW	.51 A	1400	6690	8090
54-34-01	210-0110-0597-4	~~MURPHY, WILLARD B. & LOECHLE, KENNETH J, & ELSIE E. jointly & to the survivor H&W~~	3-17-88aff ~~6/10/69 WD~~	PT S SW	.11 A	200	—	200
54-35	210-0110-0602-1	HOBBS, FRED R. & HELEN		PT SE SW	.47 A	2410	4200	8610
54-48		HOBBS, FRED R. & HELEN		PT SE SW	1.21 A			
54-36	210-0110-0607-4	FLYNN, DAVID L.	6/13/79 WD	PT SE SW	.24 A	1230	3790	5020
54-37		FLYNN, DAVID L.		PT SE SW	.17 A			
54-38	210-0110-0612-9	Merritt, Carl E. & Carolyn Sue Wanner, ~~GENTRY, PAUL A. & KATHRINE E.~~	4/1/88 wd ~~5/26/69 WD~~	PT SE SW	.33A	1090	4210	5300
~~54-39~~	~~210-0110-0617-1~~	~~LAFFIN, ROBERT SR. & PAULINE~~	~~4/28/78 WD~~	~~PT SE SW~~	~~.36 A~~	~~1150~~	~~7790~~	~~8940~~
54-39	210-0110-0617-1	LAFFIN, PAULINE	2-5-81	PT SE SW	.36A	1150	8040	9190
54-40	210-0110-0622-6	LANDRUM, ~~HARRY J.~~ & EDEN P.	1/7/80 SURV/AFF.	PT SE SW	.328 A	1080	7190	8270
~~54-41~~	210-0110-0627-9	HERRINGLAKE, HAZEL C.	5/12/60 AFF	PT SE SW	.35 A	~~1120~~	~~3890~~	~~5010~~
~~54-41~~	~~210-0110-0627-9~~	Schary, Dean A + Mary Jane (H+W)	11-1780 Exec deed	PT SE SW	~~.35A~~	~~1120~~	3890	5010
~~54-42~~	210-0110-0632-3	WALKER, URSA D.	6/5/63 WD	PT SE SW	.19 A	930	2950	3880
~~54-42~~		Walker, Jack M. & Carolyn L. Rosemary	10/5/82 Exec. D.	PT SE SW	~~.19A~~	~~930~~	~~2950~~	~~3880~~
54-43	210-0110-0637-6	~~MASTEN, GUY GENTRY~~ Cheryl Masten	8-19-85 QCD ~~12/12/60 WD~~	PT SE SW	.49 A	1330	1810	3140
54-44	210-0110-0642-0	STRAFFORD, ~~WILLIAM C.~~ Florence Mabel	3-13-80 Surv-Aff ~~5/15/58 WD~~ Final Dec.	PT SE SW SW	.30 A	710	—	710
54-45	210-0110-0647-3	Fuller, Robert E. & Donna L. H&W ~~FERGUSON, DANIEL J. & BETTY L. H&W~~	9/25/86wd ~~9/4/74 EXEC D~~	PT SE SW	.66 A	1680	5450	7130
54-46	210-0110-0652-8	STRAFFORD, ~~WM. C. &~~ MABEL	Surv. Aff 3/13/80 Final Decree	pt se sw	.60 A	1560	8420	9980
~~54-47~~	210-0110-0657-0	~~High Point Oil Company~~ PLAINFIELD OIL COMPANY INC.	1/3/84 Merger ~~5/5/60 WD~~	PT SE SW	~~.7 A~~	~~2500~~	~~3430~~	~~5930~~
54-47	Sec 11	Boyce, Jerry L. & Janis L. (H+W) & Ginn, James T. & Wilma (H+W)	5/13/86 WD	Pt SE SW	.7A	2500	3430	5930
54-47-01		BOARD OF TRUSTEES OF TOWN OF PLAINFIELD		PT SE SW	.3 A	Non-Taxable		
54-47	Sec 11	Ginn, James T + Wilma) H&W	12-2-87WD	Pt SE SW	.7A	2500	3430	5930
54-49	210-0110-0662-5	COHEN, IRVING & ORPHA JANE	2/24/60 WD	PT SE SW	.96 A	1830	11120	12950
54-49-01	210-0110-0667-8	HOBBS, THOMAS P. & MARY O.		PT SE SW	.73 A	1560	8040	9600
54-49-01-01	210-0100-0672-2	BOARD OF TRUSTEES OF PLAINFIELD CHRISTIAN CHURCH	10/2/70	PT SE¼ SW¼ (Tax Exempt)	.27 A	620		620
54-50		PLAINFIELD COMM. SCHOOL CORP. OF HEND. CO.	4/23/79 CORP WD	pt SW	7.56 A	see 53-11-03 for Values.		
~~54-50-01~~	~~210-0110-0132-6~~	GENTRY, R. NORWOOD & RUTH JO H&W	11/4/74 WD	PT SW SW	.01 A	see 53-11-01 for values.		
~~54-50-01~~	~~210-0110-0132-6~~	Trutkin, Lawrence A. Trustee	11-19-80 WD	PT SW SW	~~.01A~~	~~see 53-11-01 for values~~		
54-52	210-0110-0167-0	SUMMERS, WILLIAM JOSEPH & PA SY MARIE H&W	1/26/77 WD	PT SW		see 53-14 for Values		
54-53	210-0110-0677-5	SLEMP, KENNETH C. & ALBERTA H&W	5/16/73 WD	PT E SW	.25 A	1030	5430	16460
54-54		SLEMP, KENNETH C. & ALBERTA H&W		PT E SW	.17 A			

54

SECTION 26 TOWNSHIP 15 RANGE 1E HENDRICKS COUNTY, INDIANA, 19

Assessor's Plat-Book for PLAINFIELD Township

42

NAMES OF OWNERS	DATE	DESCRIPTION	ACRES	Value of Lands	Value of Improvements	Value of Lands and Improvements	Parcel Number	Key Number on Plat
~~McQUEENEY, CLIFFORD E. & GLADYS M.~~ Dom, John L & Yvonne L. M. (H&W)	1/31/84 wd	PT SW	0.32A	770	5640	6410	210-0110-0273-5	54-3-02-05
HOPKINS, RAYMOND L. & LUCILLE E.		PT SW	0.35A	820	5060	5880	210-0110-0278-8	54-3-02-05-01
MILLER, DARYL M. & ANNA M.	9/4/56	PT SW	0.32A	770	5080	5850	210-0110-0283-2	54-3-02-05-02
~~McQUEENEY, CLIFFORD E. & GLADYS M. H&W~~	~~1/24/72 WD~~	~~PT SW~~	~~0.38A~~	~~600~~	~~—~~	~~600~~	210-0110-0288-5	54-3-02-06
Miller, Daryl M. & Anna M. H&W	10/29/82 wd.	Pt SW	.38A	600		600		54-3-02-06
~~Stuck, Jean A. et al~~	~~8/25/80 WD~~							
~~BROWN, HAROLD C. & HELEN L. H&W~~	~~7/19/71 WD~~	~~PT SW~~	~~0.35A~~	~~570~~	~~—~~	~~570~~	210-0110-0294-4	54-3-02-07
Dridte, Thomas G. & Michele A. (H&W)	3/18/88 wd	Pt SW	0.35A	570		570	Sect # 11	54-3-02-07
Sherran, Harold C. & Maria V. H+W	11/27/85 Adm/Deed							
~~JOHNSON, TAYLOR H. & ADAH M.~~	~~10/30/85 adm~~	~~PT SW~~	3.54A	1690	5060	6750	210-0110-0299-7	54-6
Turner, David W & Roberta E H&W	9-21-88 WD	Pt Sw	0.35A	570		570	Sec 11	54-3-2-7
~~FREDERICK, CHERYL LYNN~~	~~9/14/78 QCD~~	~~PT NW SW~~	~~0.90A~~	~~1460~~	~~7680~~	~~9140~~	210-0110-0304-4	54-6-01
McCOMB, LINDA S.	1/8/79 WD	PT NW SW	2.47A	2450	7370	9820	210-0110-0309-7	54-6-02
Rosemen, William Phil & Paula M. H+W	8/31/87 wd							
~~TEMPLETON, DONALD S. & MARILYN M. H&W~~	~~6/30/77 WD~~	~~PT NW SW~~	0.74A	1390	8700	10,090	210-0110-0314-1	54-6-02-01
~~CHAPPEL, LOLA M.~~ Andrews, Kevin R & Lisa C. H+W	~~7/6/84 Rep D~~ Pers.	~~PT NW SW~~	~~0.26A~~	~~540~~	~~—~~	~~540~~	~~210-0110-0319-4~~	~~54-6-02-02~~
Carmichael, Richard Wayne & Mary Beth H+W	4/14/87 wd	Pt NW SW	0.26A	540		540	See 11	54-6-02-02
~~TEMPLETON, LOLA M.~~ Andrews, Kevin R & Lisa C. H+W	~~7/6/84 Rep D~~ Pers.	~~PT NW SW~~	~~1.14A~~	~~1660~~	~~7060~~	~~8720~~	210-0110-0324-9	~~54-6-03~~
Carmichael, Richard Wayne & Mary Beth H+W	4/14/87 wd	Pt NW SW	1.14A	1660	7060	8720	See 11	54-6-03
ALEXANDER, ELEANOR ANNE	6/23/75 AFF	PT SW	1.50A	2030	5560	7590	210-0110-0329-1	54-6-04
CALBERT, EUGENE M. & VELMA W. H&W	2/21/73 WD	PT NE SW	0.33A	880	4460	5340	210-0110-0334-6	54-9
JACKSON, MELVIN GENE & GERTRUDE C.	7/26/69 WD	PT SW	0.27A	790	5310	6100	210-0110-0339-9	54-10
Cobb, Randy B.	1/5/87 wd							
~~POMLIN, ARTHUR R. & MILDRED F.~~	~~3/17/56~~	~~PT NE SW~~	0.35A	920	5280	6200	210-0110-0344-3	54-10-01
NORRIS, BILLY WAYNE & DORIS POE	1/21/67 WD	PT SW	0.50A	1130	3800	4930	210-0110-0349-6	54-11
Haines, Judith A & Mari Lee Young	8-12-88 QCD							
~~WORRELL, ALICE~~ as Ten in Common	10/17/57 COMM D	PT SW	0.50A	1130	3060	4190	210-0110-0354-0	54-11-01
ZENOR, WILLIAM CLAYTON & BETTY JEAN	7/3/70 WD	PT SW SW	0.655A	1380	6410	7790	210-0110-0359-3	54-12
Hakes, Todd E & Rosalyn M. H+W	6-13-85 WD							
~~HAAK, ROBERT B. JR. & BRENDA L. H&W~~	~~4/5/76 WD~~	~~PT SW SW~~	0.20A	870	5220	6090	210-0110-0364-8	54-12-01
Hakes, Todd E & Rosalyn M. H+W	6-13-85 WD							
~~HAAK, ROBERT B. JR. & BRENDA L. H&W~~		PT SW SW	0.12A					54-12-02
Sinders, Rebecca L. 11/17/87 wd	~~6/8/87 QCD~~							
~~McGUIRE, JAMES P. & URBAN R. JR.~~	~~3/12/79 WD~~	PT SW SW	0.22A	770	5880	6650	210-0110-0369-0	54-12-03
Sinders, Rebecca L. 11/17/87 wd	~~6/8/87 QCD~~							
~~McGUIRE, JAMES P. & URBAN R. JR.~~		PT SW SW	0.041A					54-12-04
McCOMB, GEORGE E.	1/8/79 WD	PT SW	.226A	720	4350	5070	210-0110-0374-5	54-13
~~SIDDONS, DENNIS J. & FAY E. H&W~~	~~8/30/77 WD~~	~~PT SW~~	~~0.26A~~	~~770~~	~~3040~~	~~3980~~	~~210-0110-0379-8~~	~~54-13-01~~
~~Fisher, William A.~~	~~9-14-80 WD~~	~~Pt Sw~~	~~.26A~~	~~770~~	~~3040~~	~~3980~~	~~210-0110-0379-8~~	~~54-13-01~~
MARLOW MILDRED T.	12/14/77 WD	PT SW	0.26A	770	4310	5170	210-0110-0384-2	54-13-02

54

SECTION....26.....TOWNSHIP.....15.....RANGE.....1E.....HENDRICKS COUNTY, INDIANA, 19.....

Assessor's Plat-Book for .....PLAINFIELD.....Township

Key Number on Plat	Parcel Number	NAMES OF OWNERS	DATE	DESCRIPTION	ACRES	Value of Lands	Value of Improvements	Value of Lands and Improvements
54-1	210-0110-0177-8	HILLIGOSS, ~~F. O. & MARGARET L.~~ Thomas F., ~~Hilligoss~~, Forrest R. & ~~Hilligoss~~, J. mark. ⅓ undiv. int. each	12/7/88 co-pers. Rep. deed ~~12/30/84 aff~~ 10/2/87 WD	PT NW SW	1.95A	2080	19000	21680
54-2-01		HILLIGOSS, ~~F. O. & MARGARET L.~~ Thomas F., ~~Hilligoss~~, Forrest R. & ~~Hilligoss~~ J. mark. ⅓ undiv. int. each	12/7/88 co-pers. Ref Deed ~~10/30/84 aff~~	PT W SW	2.15			
54-2	210-0110-0182-2	HARRIS, JACK L. & ROSE M. H&W	4/4/72 WD	PT W	0.87A	1510	12660	14170
54-2-01-01		TOWN OF PLAINFIELD		PT W SW	0.05A	Non-Taxable		
54-2-01-02	210-0110-0187-5	EDMONDSON, MARVIN T. & MILDRED W.		PT W.SW	0.70A	1230	5350	6580
54-2-01-02-01	210-0110-0193-4	Quillion, Daniel J. & Martha A. H&W ~~ALBRIGHT, IVAN & VEDA~~	8/12/87 Cwd	PT W SW	0.22A	500	—	500
54-2-02	210-0110-0198-7	Devore, Kent A. & Michele L. McKittrick ~~BRUNSON, JUANITA ASHLOCK~~ (etal)	4/6/87 Exec Deed ~~8/3/79 AFF~~	PT W SW	0.66A	1230	3500	4730
54-2-02-01		TOWN OF PLAINFIELD		PT W	0.18A	Non-Taxable		
54-2-02-02	210-0110-0203-4	COE, BETTIE M. (UNMARRIED WIDOW)	1/8/62 WD	PT W SW	0.22A	620	3350	3970
54-2-02-03	210-0110-0208-7	Quillian, Daniel J. & Martha A. H&W ~~ALBRIGHT, IVAN L. & VEDA E.~~	8/12/87 Cwd	PT W SW	0.32A	770	5200	5970
54-2-02-04	210-0110-0213-1	Knust, Gerald J. & Julie A. H+W ~~O'CONNER, JOHN F. & MARY F.~~	11/21/86 Exec Deed ~~8/19/47 WD~~	PT W SW	0.32A	870	5860	6730
54-2-02-05	210-0110-0218-4	Sturgis, Charles Steven & Melissa Marie Sullivan ~~ELLIS, ROBERT GENE~~	1/10/87 EXEC 9/18/79 QCD deed	PT W SW	0.32A	870	2860	3730
54-2-03		TOWN OF PLAINFIELD		PT W	0.20A	Non-Taxable		
54-2-04	210-0110-0223-9	THOMAS, CARL DAVID & ANNA LEE H&W	6/20/73 WD	PT W SW	0.51A	1150	3670	4820
54-2-05	210-0110-0228-1	PEACOCK, ASHTON & MARY E.		PT W	0.74A	1390	5280	6670
54-3-01	210-0110-0233-6	McKaney, Charles Wesley & Kathryn Sanders H&W ~~LYONS, WALDO W. & MARY JANE~~	8/20/86 wd ~~8/6/49~~	PT W ½	1.029A	690	—	690
54-3-01-01	210-0150-0157-1	HAASE, HENRY M. & VIVIAN	5/26/70	PT N½ SW¼	.021A	See 60-27 for Value		
54-3-1-2L		Smith, Jerry				—	7480	7480
54-3-01=02	210-0110-0238-9	SMITH, JERRY R. & LINDA S. H&W	7/23/76 WD	PT S½ NW¼ & PT N ½ SW¼	~~2.08A~~ .11A	2220	8960	11180
54-3-01-02-01		Carter, Stephen M. & Carolyn Sue Provines, Wilbur D. & June N H&W	10/28/88 WD 6-4-86 WD	PT N½ SW	1.96A			
54-3-02	210-0110-0243-3	HARBISON, JAY K. & LINDA K. H&W	3/8/76 WD	PT SW	0.95A	1320	4800	6120
54-3-2	Sec. 11	Wright, Larry C. & Paula J. H&W	6-28-88 WD 12/11/79 QCD	PT SW	.95A	1320	4800	6120
54-3-02-01	210-0110-0248-6	NELLINGER, RALPH L. & JOANN L. H&W	10/30/76 WD	PT SW	0.541 by survey	1050	5130	6180
54-3-02-01-01	210-0110-0253-7	Mize, John Hite & Robinette, Peggy Jane H&W ~~KOZLOVIC, STEVEN E. & PEGGY L. H&W~~	9-22-88 WD 6-24-85 WD 11/8/73 WD	PT S NW & PT N SW	0.52A	1030	4700	5730
54-3-02-01-02	210-0110-0258-3	VERMILLION, EDWARD L. & ELEANOR E.	2/19/68 WD	PT N SW	0.534A	1040	6230	7270
54-3-02-02		THE TOWN OF PLAINFIELD		PT SW	0.25A	Non-Taxable		
54-3-02=03	210-0110-0263-8	STEVEN GREGORY & MARCIA KAY H&W	5/31/79 EXEC D	PT SW	0.26A	690	4070	4760
54-3-02-03		Randolph W. & Sara H. H&W	2/25/83 WD.	PT SW	.26A	690	4070	4760
	210-0[illegible]	[illegible] & MISSIE B.		PT SW	0.23A	540	3410	4250

54

SECTION 26 TOWNSHIP 15 RANGE 1E HENDRICKS COUNTY, INDIANA, 19

Assessor's Plat-Book for PLAINFIELD Township

42

NAMES OF OWNERS	DATE	DESCRIPTION	ACRES	Value of Lands	Value of Improvements	Value of Lands and Improvements	Parcel Number	Key Number on Plat
SAWYERS, FREDERICK D. & BARBARA JEAN H&W	5/19/72 AFF	PT SW	.24 A	730	7570	8320	210-0110-0491-1	54-19-3
~~ANDREWS, RAYMOND E. & ALICE H. to Raymond E. Andrews Jr.~~	~~9/1/61 WD~~	~~PT SW~~	~~.55A~~	~~1450~~	~~20660~~	~~22110~~	~~210-0110-0496-4~~	~~54-20~~
Andrews, Alice H. to Raymond E. Andrews Jr.	7/15/88 aff	Pt SW	.55A	1450	20,660	22110	See 11	54-20
OSBORN, FREDERICK V.	11/1/66 AFF	PT E SW Tract 1	~~.527 A~~ .16A	560	3630	4190	210-0110-0501-1	54-21
PALANICA, PETER & RUTH S.	11/1/66	PT E SW	.223 A	770	5460	6230	210-0110-05-6-4	54-21-01
PALANICA, PETER & RUTH S		PT SW Tract 2	.048 A				210-0110-05-6-4	54-25-01
GLEN, RICHARD W. ADULT	11/14/77 WD	PT SW Tract 5	.15 A	540	3970	4510	210-0110-0511-9	54-22
LUDLOW, DELBERT D.	8/31/79 CORPQCD	PT SW SW	.30 A	1070	8620	9690	210-0110-0516-1	54-23
GLEN, RICHARD W.	7/8/74 WD	PT W SW Tract 4	.21 A	1170	10120	11290	210-0110-0521-6	54-24
GLEN, RICHARD W.		PT W SW						54-25
~~WETHINGTON, LEVI F. & ANNIS C. as tenants in common 3/1/76 WD~~ Lee-Ann, Inc.	6/18/80 WD	PT SW Tract 3	.22A	1290	13870	15160	210-0110-0526-9	54-25-02
~~RUSHTON, MARY EVELYN~~	~~7/14/64 FI DEC~~	~~PT SW~~	~~.59 A~~	~~1330~~	~~3070~~	~~4400~~	~~210-0110-0531-3~~	~~54-26~~
~~Johnson, Randall L. & Joan Douglas Johnson~~	~~5/25/82 Gwd~~	~~PT SW~~	~~.59A~~	~~1330~~	~~3070~~	~~4400~~	~~Sect 11~~	~~54-26~~
SHORE, DOROTHY I. unmarried	3/16/63 CORD,WD	PT SW	.15 A	600	7790	8390	210-0110-0536-6	54-26-01
JOHNSON, OTHA L. & ESSA M.	10/7/67 WD	PT SW	1.25 A	2190	7060	9250	210-0110-0541-0	54-26-02
Johnson, Ronald M. & Louise H&W	5/19/83 WD.	PT SW	1.25A	2190	7060	9250		54-26-02
~~INGRAM, Vera B. an unmarried adult of Hend. Co.~~	~~2/15/85 WD~~							
~~ANGERMAN, Sara E. a married adult of Lake Co.~~	~~11/12/74 QCD~~	~~PT SW~~	~~.30 A~~	~~850~~	~~9450~~	~~10240~~	~~210-0110-0546-3~~	~~54-27~~
Johnson, Ronald M. & Johnson, Essa M. & Collens, Sandra Lypps, as Joint Tenants w/Rights of Surv.	2/15/85 WD	PT SW	.30A	830	9430	10260	Sect 11	54-27
THE TOWN OF PLAINFIELD		PT SW	.54 A	Non	Taxable			54-27-01
ANDREWS, RAYMOND E. JR. & RACHEL MAY	~~10/19/61 WD~~	~~PT SW~~	~~.65 A~~	~~2170~~	~~20670~~	~~22840~~	~~210-0110-0551-8~~	~~54-27-02~~
Tudor, Robert E.	2/8/89 WD	Pt Sw	.65A	2170	20670	22840	Sect 11	54-27-2
Rumley, Eileen E. & Phyllis G. H&W	2/17/88 Exec deed							
~~DUNN, GEORGE R. & RUTH E.~~	~~4-20-81~~	PT E SW	.17A	930	5190	6120	210-0110-0556-0	54-27-02-01
~~Rumley, Eileen E. & Phyllis G. H&W~~	~~2/17/88 Exec deed~~							
~~DUNN, GEORGE R. & RUTH E~~	~~4-20-81~~	~~PT SW~~	~~.17 A~~					~~54-27-03~~
Hilligoss, Thomas F. Jr.	11/10/88 wd	Pt SW	.17A				Sec 11	54-27-03
BRITTINGHAM, VERO UNMARRIED	12/20/71 WD	PT E SW	.32 A	1070	5790	6860	210-0110-0561-5	54-27-04
~~HALL, ROBERT A & VIOLET L. H&W~~	~~3/9/79 WD~~	~~PT SW~~	~~.25 A~~	~~1000~~	~~8610~~	~~9610~~	~~210-0110-0566-8~~	~~54-28~~
Wells, David L. & Londa L. H&W	5/19/83 WD.	PT SW	.25A	1000	8610	9610		54-28
~~TERRY, ROBERT L. & CAROLYN S.~~	~~6/12/78 WD~~	~~PT SW SW~~	~~.50 A~~	~~1330~~	~~4350~~	~~5680~~	~~210-0110-0571-2~~	~~54-30~~
~~Gault, Ronald W. & Maureen L. Jackson, joint tenants with rights of surv. & not as tenants in common~~	~~10/17/80 WD~~	~~PT SW SW~~	~~.50A~~	~~1330~~	~~4350~~	~~5680~~	210-0110-0571-2	54-30
BUTTERFIELD, ROBERT L. & MYRA E.	12/18/67 WD	PT S SW	.21A	830	5400	6230	210-0110-0576-5	54-31
GUTHRIE, JEANNINE I.	8/29/75 WD	PT S SW	.21 A	830	8370	9200	210-0110-0582-4	54-32
MURPHY, WILLARD B. & LOECHLE, KENNETH J. & ELSIE E. jointly and to the survivor H&W	6/10/69 WD	PT S SW	.21 A	810	6510	7320	210-0110-0587-7	54-33
Loechle, Kenneth J.	3-17-88 Aff	Pt S Sw	.21A	810	6510	7320	Sec 11	54-33
Reeves, Jon R. & Darlene	1/5/89 WD	Pt Sw	.55A	1450	20,660	22110	Sec 11	54-20
	1.							

54 n

SECTION 26 TOWNSHIP 15 RANGE 1E HENDRICKS COUNTY, INDIANA, 19

Assessor's Plat-Book for PLAINFIELD Township

Key Number on Plat	Parcel Number	NAMES OF OWNERS	DATE	DESCRIPTION	ACRES	Value of Lands	Value of Improvements	Value of Lands and Improvements
~~54-13002~~	~~210-0110-0384-2~~	~~Marlowe, Mildred T.~~	~~12/14/77 WD~~	~~PT SW~~	~~.26 A~~			
54-13-03	210-0110-0389-5	ROBISON, VERNON JR. & ALDA C.	6/20/59 WD	PT SW	.26 A	770	5140	5910
54-13-04	210-0110-0395-4	GREGORY, ORVILLE W. & JOAN	4/2260 WD	PT SW	.11 A	310	—	310
54-13-05		THE TOWN OF PLAINFIELD	10/20/55	PT SW	.07 A	Non-	Taxable	
54-13-06	210-0110-0395-4	WILLIAMS, ROBERT E.	5/19/78 WD	PT SW	.325 A	880	7690	8570
54-13-07	210-0110-0405-4	DECKER, GEORGE H. & ~~OPAL M.~~ Fredric W Decker as joint ten w/r/s of surv.	9-8-88 WD ~~6/3/68 WD~~	PT SW TRACT C	.349 A	940	6700	7640
54-13-08		THE TOWN OF PLAINFIELD	6/30/61	PT SW	.012 A	Non-	Taxable	
54-14	210-0110-0410-9	GREGORY, ORVILLE W. & JOAN	4/22/60 WD	PT E SW	.20 A	660	6830	7490
54-15	210-0110-0415-1	GRIFFIN, CECIL C. ~~& SLEW, JUANITA as tenants in common~~	11/5/86 wd ~~7/3/79 QCD~~	PT S SW	.390 A	1230	4970	6200
54-15-09-01		GRIFFIN, CECIL C. ~~& SLEW JUANITA~~ "	11/5/86 wd ~~10/22/74 QCD~~	PT S½ SW¼	.017 A	170		170
54-16-01		GRIFFIN, CECIL C. ~~& SLEW JUANITA~~ "	11/5/86 wd ~~7/3/79 QCD~~	PT S SW	.171 A	420		420
~~54-15-02~~	~~210-0110-0420-6~~	~~PITMAN, GENEVIEVE an unmarried adult~~ + Pitman, Gordon joint tenants with right of survivorship	~~6-10-84 WD~~ ~~12/5/78 WD~~	~~PT S SW~~	~~.19 A~~	~~830~~	~~2520~~	~~3350~~
54-15-02	Dec 11	Pitman, Gordon	2/2/88 QCD	Pt S SW	.19A	830	2520	3350
54-15-05	210-0110-0425-9	~~FURBAY, JAMES R. & ETHEL W. H&W~~ Wagler, Garry W. & Karen B. H&W	10/27/86 wd ~~7/10/72 WD~~	PT S SW	.19 A	830	4660	5490
54-15-01-01		~~FURBAY, JAMES R. & ETHEL W. H&W~~ Wagler, Garry W. & Karen B. H&W	10/27/86 wd	PT SE SW	.095 A			
54-15-03-01		~~FURBAY, JAMES R. & ETHEL W. H&W~~ Wagler, Garry W. & Karen B. H&W	10/27/86 wd	PT S SW	.017 A			
54-15-06	210-0110-0430-3	SCHOOLER, VIRGINIA M.	9/25/75 AFF	PT SW	.30 A	810	7080	7890
54-15-07	210-0110-0435-6	~~NICHOLS, DAVID L. & SALLY J. H&W~~ Jones, James R & Goldie M. H&W	7/7/86 wd ~~5/28/76 WD~~	PT S SW	.18 A	830	3730	4560
54-15-08	210-0110-0440-0	NEWLIN, RUTH A.	3/18/58 WD	PT S SW	.393 A	970	4120	5090
54-15-09	210-0110-0445-3	BRYANT, PAMELA CLARIS	3/12/74 AFF	PT S SW	.373A	1000	6300	7300
54-15-10		BRYANT, PAMELA CLARIS		PT S½ SW¼	.010 A			
54-16	210-0110-0455-0	KINZEY, MARIE + Schmidt, Jeanne K.	8/31/84 wd ~~8/27/54~~	PT S SW	.1BA ~~.03A~~ mf-typd .69 A	1450	3650	4100
54-16-03		Griffin, Cecil C. & Jessie E. H&W	5/8/87 WD	PT S SW	.02 A	60		60
54-17	210-0110-0471-2	KOHO, EDNA M.	8/31/79 SURVAFF	PT S SW	.124 A	530	3210	3740
54-16-02	210-0110-0465-8	HAINES, MELBA L.		PT S SW	.15 A	1070	3790	4860
54-17-01		HAINES, MELBA L.		PT S SW	.286 A			
~~54-19~~	~~210-0110-0475-5~~	~~NESSON, MICHAEL L. & NAOMI R. H&W~~	~~8/29/79 WD~~	~~PT SW~~	~~.30 A~~	~~930~~	~~5580~~	~~6510~~
54-19	210-0110-0475-5	Steele, ~~Robert~~ & Valerie (H&W)	6-15-88 QCD ~~12/8-80 WD~~	PT SW	.30A	930	5580	6510
54-19-01	210-0110-0481-4	ESTES, EVERETT JR. & ANNA BELLE	10/15/69 WD	PT SW SW	.23 A	730	6000	6730
54-19-02	210-0110-0486-7	~~BALDWIN,~~ Wildman, AILEEN	11/12/82 aff of Identity ~~4/15/74 AFF.~~	PT SW SW Tract B	.23 A	730	3150	3880

SW¼ 26-15-1E

54



54

NW¼ 26-15-16

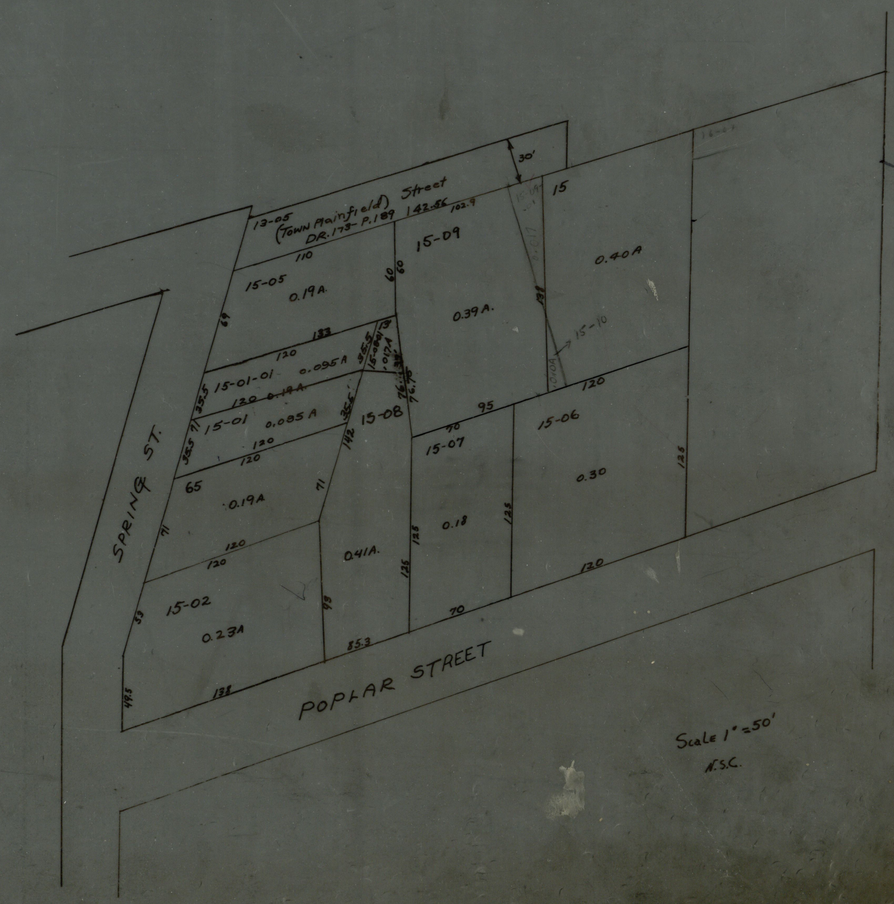

Scale 1" = 50'
N.S.C.

SE¼ 26-15-1E

54A

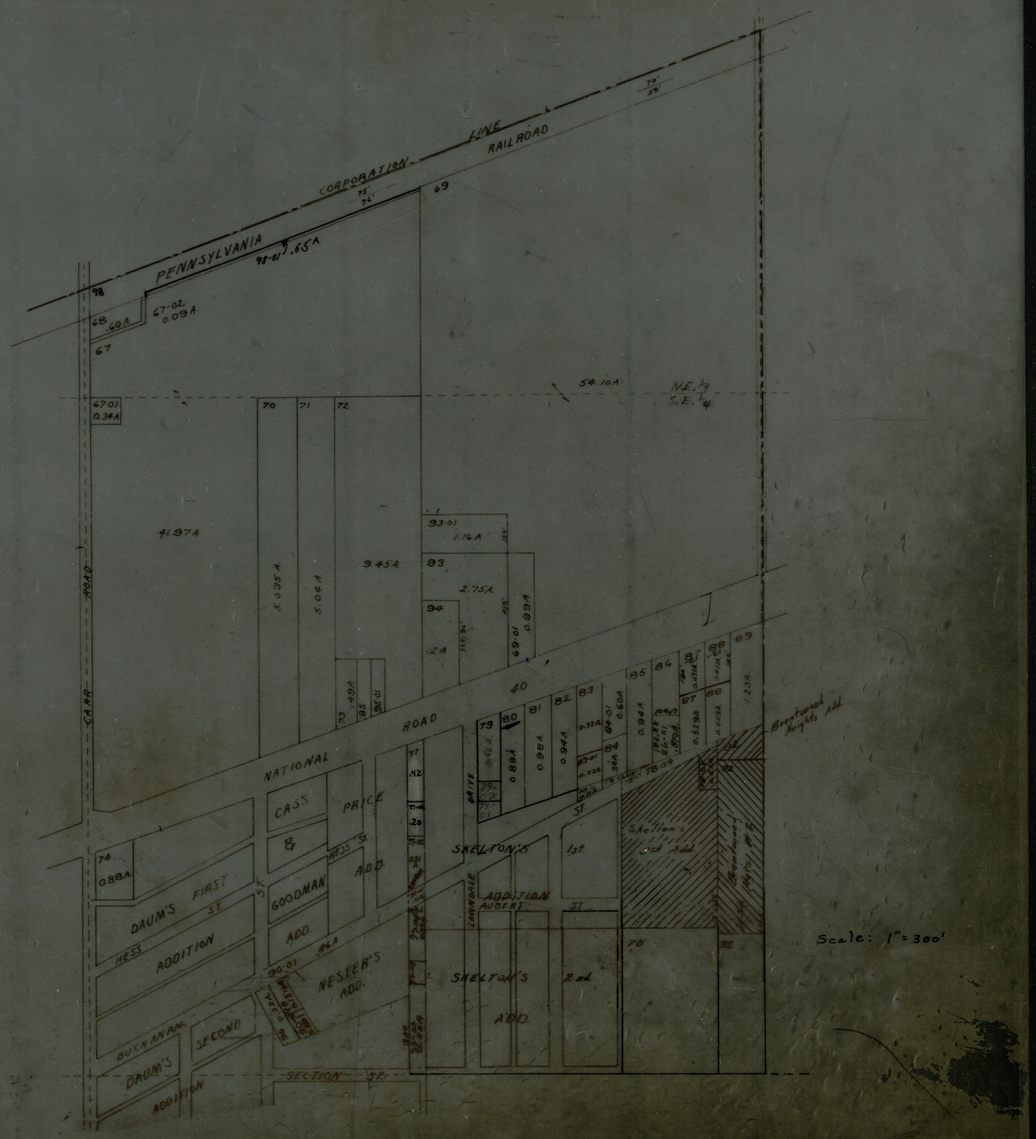
CORPORATION LINE
PENNSYLVANIA RAILROAD
98-01/1.65A
98
68
60A
67-02
0.09A
67
69
54.10A
N.E.¼ S.E.¼
67-01
0.39A
70
71
72
41.97A
5.035A
5.06A
9.45A
93-01
1.16A
93
2.75A
94
0.89A
ROAD
CAHN
NATIONAL
40
79
80
81
82
83
84
85
86
87
88
89
90
91
92
0.89A
0.96A
0.94A
0.72A
0.60A
0.84A
0.82A
0.82A
0.82

EXPLANATION OF ADJUSTMENTS	YEAR	PARCEL NUMBER	KEY NO.	ASSESSMENT VALUES LAND Adjustments	ASSESSMENT VALUES LAND Value	ASSESSMENT VALUES IMPROVEMENTS Adjustments	ASSESSMENT VALUES IMPROVEMENTS Value	Total Land & Improvements	YEAR	SECTION TOTAL
	1979				485,810		4,443,050	4928860		
		NON-TAX VOID	53-11-03	-4420		-298,700				
		BLDG on LEASED LAND	53-12	-3990		-6830				
			53-12-1	-1890						
			54-67-01	-1330		-24,400				
			51-1	+70						
			51-2	-60						
			54-15	+250						
		VOID - COMBINED	54-15-9-1	-170						
			54-16-1	-420						
			54-22			-580				
			54-24	+440		+6690				
			54-38			+950				
				-11520	474,290	-322,870	4,120,180	4,594,470		7,855,640
	1981	Changed to 116-8	53-8	-3400		-730				
		79-80 Change	53-13	-9620	- error corrected below	-206770				
			54-2			-3630				
		Bldg. on leased land	54-3-12			+7480				
			54-25-2			+6490				
			54-26-2			+1540				
			54-67			+1539400				
		Bldg. on leased land	54-69			+870				
			54-93-1							
				-13020	461,270	+1344650	5,464,830	5,926,100	1981	
						-4400				
				-13020	461,270	1,340,250	5,460,430	5,921,700	1981	9,219,000
			53-12			-16,700				
			53-13	+9620		+223,470				
				-3400	470,890	1,547,020	5,667,200	6,138,090	1981	
	1982		54-12			+1190				
			54-21	-610						
			54-26-2			+520				
			54-39			+1060				
			54-77	-670						
			54-77-6	+670						
				-610	470,280	+2770	5,669,970	6,140,250	1982	
	1983		53-11-01			+1510				
				0	470,280	+1510	5,671,480	6,141,760		
		additional	53-13			-10,230				
			53-13L			+10,230				
	1983				470,280	-0-	5,671,480	6,141,760	1983	
	1984		53-11-01			+960				
			54-6			-1790				
			54-13-07	+20		+1470				
			54-22							
			54-59	-20						
				0	470,280	+640	5,672,120	6,142,400		

Sec. #

EXPLANATION OF ADJUSTMENTS	YEAR	PARCEL NUMBER	KEY NO.	ASSESSMENT VALUES				Total Land & Improvements	YEAR	SECTION TOTAL
				LAND		IMPROVEMENTS				
				Adjustments	Value	Adjustments	Value			
					470,280		5,672,120	6,142,400		
	1985		51-7	-0-		+680				
			54-6-3	-0-		-1150				
			54-32	-0-		+1530				
				-0-	470,280	+1060	5,673,180	6,143,460	1985	
	1986		53-11-4			+12620				
			54-62-1			+200				
			54-39			-480				
			54-68			-2800				
				0	470,280	+9540	5,682,720	6,153,000	1986	
	1987			0	470,280	-0-	5,682,720	6,153,000	1987	
	1988		54-12	-0-		+340				
			54-16	-880		-0-				
			54-16-3	+60		-0-				
			54-36	-0-		+880				
				-820	469,460	+1220	5,683,940	6,153,400	1988	

SECTION.....TOWNSHIP.....RANGE.....HENDRICKS COUNTY, INDIANA, 19.....

Assessor's Plat-Book for .....Township

Key Number on Plat	Parcel Number	NAMES OF OWNERS	DATE	DESCRIPTION	ACRES	Value of Lands	Value of Improvements	Value of Lands and Improvements
55-14	Sec 12	Apostales, Emanuel N. + Stacey E. H+W	9/15/87 wd	Pt NW¼ NE¼	.30A	400		400
55-15	Sec 12	Conover, James E. & B. Arlene H+W	9/4/87 wd	Pt NE¼ NE¼	.15A	530	3350	3880
~~55-62~~	~~Sec 12~~	~~Indiana Housing Finance Authority~~	~~8/25/87 wd~~	~~Pt SE NE~~	~~.17A by Survey~~	~~730~~	~~3290~~	~~4020~~
55-3-01	Sec 12	Hall, Violet L.	11/17/87 wd	Pt NE NE	.022A	2200	8760	10960
55-4-01-01	Sec 12	Hall, Violet L.	11/17/87 wd	Pt NE	.018A			
~~55-71~~	~~Sec 12~~	~~Schanz, Dean A. + Sharon K. H+W~~	~~3/17/87 cwd~~	~~Pt NW~~	~~7.12A~~	~~2630~~		~~2630~~
55-62	Sec 12	Chestnut, Roger M + Dorise E. H+W.	5/13/88 wd	Pt SE NE	.17A by Survey	730	3290	4020
55-24	Sect. 12	Butterfield, Robt. L. + Myra E. (H+W)	6/17/88 PR Deed	PT NE NE	0.16A	670	6850	7520
55-61	Sec 12	Holzknecht, Michelle P	7/29/88 wd	Pt Se	.17A	730	3640	4370
55-71	Sec 12	Andrews, Raymond Jr.	1/17/89 WD	Pt NW	7.12A	2630		2630

SECTION 34 TOWNSHIP 15 RANGE 1E HENDRICKS COUNTY, INDIANA, 19

Assessor's Plat-Book for PLAINFIELD Township

22

NAMES OF OWNERS	DATE	DESCRIPTION	ACRES	Value of Lands	Value of Improvements	Value of Lands and Improvements	Parcel Number	Key Number on Plat
~~Administrator Veterans Affairs~~ ~~KARPY, STEVEN J. & DIANA L. H&W~~ ~~See by Extention~~ Karpy, David P., Michael J. Karpy, James J. Karpy & Mark Karpy as tenants in common	~~3-11-82 Surv/aff~~ ~~4-1-84 WD~~ 3/9/78 WD 4-23-84 Corp&PWD 4/24/84 QCD	PT NE NE PT NE NE	.16 A .16A	~~730~~ 730	~~3460~~ 3660	~~4390~~ 4390	210-0120-0106-7	~~55-19~~ 55-19
CRAWLEY, ~~EUGENE E. &~~ MARY LOUISE	9-2-81 Surv aff	PT NE NE	.11 A	730	2710	3440	210-0120-0111-1	55-20
~~MCGOLLUM, JERRY BRUCE~~ ~~McCollum, Willard L. Heirs (H&W)~~	~~6/17/74 EXEC D~~ ~~3/17/80 WD~~	~~PTNE NE~~ ~~PT NE NE~~	~~.16 A~~ ~~.16 A~~	~~730~~ 730	~~2620~~ 2620	~~3350~~ 3350	~~210-0120-0116-4~~ ~~210-0120-0116-4~~	~~55-21~~ ~~55-21~~
COOK, EVANGELINE E.	11/18/61 ADM D	PT NE NE	.20 A	730	2160	2890	210-0120-0121-9	55-22
~~HURIN, ETHEL M. (LIFE ESTATE)~~ ~~SNYDER, EDYTHE M. & HERBERT T.~~	~~8/1/79 AFF~~	~~PT NE NE~~	~~.12 A~~	~~730~~	~~2410~~	~~3140~~	~~210-0120-0126-1~~	~~55-23~~
Perkins, Etta	9-23-80 WD	Pt NE NE	.12 A	730	2410	3140	210-0120-0126-1	55-23
~~MCGONAGLE, CHARLES A. & VALLEY M.~~		PT NE NE	.16 A	~~670~~	~~6850~~	~~7520~~	210-0120-0131-6	55-24
MCCREIGHT, WALTER & LOIS A. H&W	10/15/76 WD	PT NE	.14 A	600	3260	3860	210-0120-0136-9	55-25
~~HINSHAW, MICHAEL~~ Morris, Bonzie M.	8-20-85 WD ~~4/5/74 WD~~	PT NE NE	.13 A	400	1320	1720	210-0120-0141-3	55-26
~~Fairfield Russell W. + Judie G. H&W~~ ~~BURNETT, CHARLES V. & NINA M. H&W~~	~~1/15/86 WD~~ ~~12/18/72 WD~~	~~PT NE~~	~~.14 A~~	~~470~~	~~3820~~	~~4290~~	~~210-0120-0146-6~~	~~55-27~~
Sec. Housing & Urban Development	2/6/89 SPWD	Pt Ne	.14A	470	3820	4290	Sec 12	55-27
~~FLORA, BENJAMIN L. & DENISE A. H&W~~	9/20/79 WD	PT NE NE	.15 A	~~400~~	~~2890~~	~~3290~~	210-0120-0151-0	55-28
Clunie, Larry & Luanne H&W	7/5/83 WD.	PT NE NE	.15A	400	2890	3290	Sec 12	55-28
~~VERDOUW, RUTH M.~~ ~~Jane Ward, Robert C. Drake & Judith Ann Armstrong Undivided ½ Int. (Est.)~~	~~10/2/68 Trust~~ 3/3/69 WD	PT NE NE	.20 A	400	4500	4900	210-0120-0156-3	55-29
~~DOWNS, WILBERT V. & ROBIN L. H&W~~	4/7/77 WD	PT NE NE	.165 A	~~670~~	~~2980~~	~~3650~~	~~210-0120-0161-8~~	~~55-30~~
~~Holly, William S. II & Donna Ruth H&W~~	12/19/79 WD	PT NE NE	.165 A	~~670~~	~~2980~~	~~3650~~	~~210-0120-0161-8~~	~~55-30~~
COLLINS, CARL W. & SYLVIA	11/20/70 WD	PT NE NE	.137 A	670	3180	3850	210-0120-0166-0	55-31
DILK, RICHARD N. & DARLEA H&W	8/10/79 WD	PT NE NE	.11 A	670	2900	3570	210-0120-0171-5	55-32
~~BALDWIN, JOSEPH C. JR. & ANDREA J.~~ Hutchinson, Richard Jr. & Linda L. H&W	~~5/30/78 WD~~ 9-8-81 WD	PT NE	.18 A	730	6090	6820	210-0120-0176-8	55-33
~~COLGAN, MICHAEL M.~~ Jackson, William H. & Maxine E. H&W & Jackson, Connie L. jointly to survivors & not as tenants in common	~~8/25/77 WD~~ 5-7-81 WD	PT NE NE	.17 A	~~730~~	~~4670~~	~~5400~~	210-0120-0181-2	~~55-34~~
~~CHABRA, WILLIAM CHARLES & BARBARA ELIZABETH H&W~~ Franko, Harold L. & Mary E.	~~6/28/79 WD~~ 8/19/80 WD	PT NE NE	.17 A	670	4310	4980	210-0120-0186-5	55-35
DRAKE, FRANCES L.	11/29/60 WD	PT NE NE	.15 A	730	2210	2940	210-0120-0192-4	55-36
~~LEWIS, ARTHUR S. & SYLVIA J. H&W~~	~~10/12/76 WD~~	~~PT NE NE~~	~~.13 A~~	~~730~~	~~3110~~	~~3840~~	~~210-0120-0197-7~~	~~55-38~~
Kellogg, Karl M. & Carol L. (H+W)	9-16-80 WD	Pt NE NE	.13 A.	730	3110	3840	210-0120-0197-7	55-38
~~PALMER, ROSEMARY E.~~	~~7/28/78 GUARD D~~	~~PT NE NE~~	~~.14 A~~	~~730~~	~~2660~~	~~3390~~	~~210-0120-0202-4~~	~~55-39~~
~~Lee, Richard W. & Kimberly S. H+W~~ ~~Black, Michael & Ruth~~	~~12/20/79 WD~~ ~~10-31-80 Trust~~	~~PT NE NE~~ ~~PT NE NE~~	~~.14 A~~ ~~.13 A~~	~~730~~	~~2660~~	~~3390~~	~~210-0120-0202-4~~	~~55-39~~
LITTELL, IRIS C. & RAYMOND R.				~~730~~	~~3040~~	~~3770~~	~~210-0120-0207-7~~	~~55-40~~
Clark, Jerrell L.	5/20/86 WD	Pt NE NE	.13A	730	3040	3770	Sec 12	55-40
~~LINDLEY, LARRY & BETTE H&W~~ ~~Bligh, Mark E. & Colleen E. (H+W)~~	~~8-15-80 WD~~ ~~9/25/78 WD~~	~~PT NE~~	~~.13 A~~	~~730~~	~~2755~~	~~3485~~	210-0120-0212-1	55-41
Hayden, David L. & Jill D H&W	10/22/85 QCD 4/13/83 WD	Pt NE	.13A	730	2750	3480	Sec 12	55-41
WILLIS, ~~STANLEY M.~~ & GINNIE J. H&W	~~1/28/76 WD~~	PT NE NE	.13 A	730	3190	3920	210-0120-0217-4	55-42
First Nat. Bk. & Trust Co. Plainfield	10-2-80 WD	PT NE NE	.16A	730	—	730	210-0120-0116-4	55-21

55

SECTION 34 TOWNSHIP 15 RANGE 1E HENDRICKS COUNTY, INDIANA, 19

Assessor's Plat-Book for PLAINFIELD Township

Key Number on Plat	Parcel Number	NAMES OF OWNERS	DATE	DESCRIPTION	ACRES	Value of Lands	Value of Improvements	Value of Lands and Improvements
55-1	210-0120-0005-7	BRUNER, NANCY	9/24/79 WD	PT NW NE	.08 A	400	2450	3050
55-68-02		BRUNER, NANCY		PT NW SE	.003 A			
~~55-2~~	~~210-0120-0010-1~~	~~CARTER, STEPHEN M. & CAROLYN SUE H&W~~	~~9/9/85 QCD 4/20/77 WD~~	~~PT NW NE~~	~~.09 A~~	~~400~~	~~2560~~	~~3140~~
~~55-68-04~~		~~CARTER, STEPHEN M. & CAROLYB SUE H&W~~	9/9/85 QCD	~~PT SW SE~~	~~.009 A~~			
~~55-3~~	210-0120-0318-9	THE FIRST NATIONAL BANK & TRUST CO. OF PLAINFIELD	3/14/77 WD	~~PT NE~~ NE	.178 A	See Key 56-48 for values		
55-3		~~The~~ Lewis, Jimmy J. & Peggie A.	6/1/84 WD-to correct 6/1/84 WD	PT NE NE	.178A	See Key #56-48 for values		
~~55-3-01~~	~~210-0120-0015-4~~	~~HALL, VIOLET L.~~ Robert A	~~1/29/85 QCD 1/21/76 QCD~~	~~PT NE NE~~	~~.023 A~~	~~2200~~	~~8760~~	~~10960~~
~~55-4-01-01~~		~~HALL VIOLET L.~~ Robert A	~~1/29/85 QCD~~	~~PT NE~~	~~.019 A~~			
55-4	210-0120-0020-9	ROBERTS, ~~EDWARD L. &~~ PEARL V.	5/6/83 Surv Aff	PT NE	.14 A	1200	4850	6050
55-5	210-0120-0025-1	BLY, EMMETT & JUANITA L. (LIFE ESTATE) BLY, FRANCES MELBA & KARL DOT		PT NE	.16 A	670	2600	3270
55-7	210-0120-0030-6	HARRISON, ~~HARRY H. &~~ PATRICIA A.	3/6/85 aff ~~9/25/91 ADM D~~	PT N NE	.43 A	670	3980	4650
55-8	210-0120-0035-9	KNAUER, RUSSELL L. & EVA RUTH H&W	5/8/76 WD	PT NW NE	.08 A	500	2500	3000
55-68-03		KNAUER, RUSSELL L. & EVA RUTH H&W		PT NW NE	.003 A			
~~55-9~~	~~210-0120-0040-3~~	~~ALISON, SYLVIA E.~~ Purcell, Dorothy J.	~~5-18-81 WD 10/4/79 SURV AFF~~	~~PT NE~~	~~.16 A~~	~~530~~	~~1900~~	~~2430~~
55-9	Sect 12	Michel, Hilary & Sandra J. H&W	10/15/84 wd	Pt NE	.16A	530	1900	2430
~~55-10~~	210-0120-0045-6	MCCOMBS, ESTHER LOUISE	10/23/79 CO EXECD	PT NE	.17 A	~~530~~	~~3140~~	~~3670~~
~~55-10~~	Sec 12	Weathers, Daniel L & Scott, Denny	5/2/85 wd	Pt NE	~~.17A~~	~~530~~	~~3140~~	~~3670~~
55-11	210-0120-0050-0	SMITH, SYLVESTER & MARY GERTRUDE	12/26/62 EXEC D	PT NW NE	1.50 A	1350	1790	~~3140~~
55-11	Sect. 12	Apostolis, E. H & Stacey L. (H&W) undiv. ½ int.; Hardin, P.T. & Sandra K. (H&W) undiv ½ int.; Daniel M. West Jr. undiv. ½ int. Dalton, Shirley M.	9/16/88 WD 8-1-88 corr Deed	PT NW NE	1.50 A	1350	1790	3140
55-12	210-0120-0055-3	~~FIELDS, DANIEL W. & MARGEURITE~~	~~9/12/38 WD~~	PT NW NE	.40A	670	3550	4220
55-13	210-0120-006-8	Williams, Dale G. ~~BENNETT, ROGER D. & DONNA K. H&W~~	1-30-81 WD ~~10/25/76 WD~~	PT NW NE	34 SURV. .1656 A	670	4150	4820
55-13-01	210-0120-0065-0	PEDIGO, EDNA MAE	10/23/79 CO EXEC D	PT NW NE	.20 A	600		600
55-13-03		PEDIGO, EDNA MAE		PT NW NE	.01 A			
55-13-02	210-0120-0070-5	PEDIGO, EDNA MAE	10/23/79 CO EXEC D	PT NW NE	.20 A	See Key #	55-13-01 for values	
55-13-04	210-0120-0075-8	JOHNSON, SIDNEY W. & CAROLYN S.	7/18/55	PT NW NE	.09 A	470	5240	5730
~~55-14~~	~~210-0120-0080-2~~	Reed, Carolyn. ~~PAYTON, BILLY & MARTHA~~	~~4/7/86 wd 10/30/70 WD~~	~~PT NW NE~~	~~.30 A~~	~~400~~	~~2180~~	~~2580~~
~~55-14~~	~~Sec 12~~	Arnold, Jay B. & Roxanne Alexander	12/5/86 wd 5/10/84 QCD	~~Pt NW NE~~	~~.30A~~	~~400~~	~~2180~~	~~2580~~
~~55-15~~	~~210-0120-0085-5~~	ANTIBUS, ~~III FREDERICK M. &~~ DORA FAY ~~H&W~~	2/10/72 WD	~~PT NE NE~~	~~.15 A~~	~~530~~	~~3050~~	~~3580~~
~~55-15~~	~~Sec 12~~	Coffin, Randal L & D. Diane H&W	4/15/85 wd	~~PT NE NE~~	~~.15A~~	~~530~~	~~3350~~	~~3880~~
55-16	210-0120-0091-4	CHESTNUT, ROSCOE E. & MARY J. H&W	2/6/78 WD	PT NE NE	.13 A	530	5910	6440
55-17	210-0120-0096-7	WARD, ROBERT M. & BARBARA L.	5/26/67 WD	PT NE	.29 A	730	4620	5350
55-18	210-0120-0101-4	RALPH, ENOCH S. ~~& RUTH E~~	9/20/82 aff ~~8/1/69 WD~~ Surv	PT NE	.20 A	730	4530	5260

55

SECTION 34 TOWNSHIP 15 RANGE 1E HENDRICKS COUNTY, INDIANA, 19

Assessor's Plat-Book for PLAINFIELD Township

22

NAMES OF OWNERS	DATE	DESCRIPTION	ACRES	Value of Lands	Value of Improvements	Value of Lands and Improvements	Parcel Number	Key Number on Plat
SETTLES, AUDREY M. & VICKIE L.	7/13/79 WD	PT SE NE	.23 A	730	2530	3260	~~210-0120-0333-6~~	55-64
DAUM, ~~HORACE L.~~ Russell L.	7/2/82 QCD.	PT NE NE		See 53-2 for values			210-0110-0097-7	55-65
~~BRANCHEAU, JANICE E.~~ Key, Bobby J.	~~5/15/81 WD~~ ~~4/6/77 SPEC WD~~	PT NE NE	~~.24 A~~	~~3170~~	~~6900~~	~~10,070~~	210-0120-0338-9	~~55-66~~
~~BRANCHEAU, JANICE E.~~ Key, Bobby J.	~~5/15/81 WD~~	PT NE NE						~~55-6~~
~~STANLEY, WILLIAM J. & LENORA~~ Griffin, Margaret Ann	3-10-86 WD	PT NE	.73 A	730		730	210-0120-0343-3	55-67
JONES, JOE P. JR.	7/23/79 AFF	PT NW NE	.10 A	730	2490	3220	210-0120-0348-6	55-68
~~LEASE, JOSEPH A. & BEATRICE KREBS, jointly with right of survivorship~~	~~11/4/64 9/15/86 aff~~	~~PT NW NE~~	~~.072 A~~	~~1670~~	~~1700~~	~~3370~~	~~210-0120-0353-0~~	~~55-68-01~~
Carter, Stephen & Carolyn H&W	9/15/86 wd	Pt NW NE	.072 A	1670	1700	3370	See 12	55-68-01
APOSTLES, EMANUAL H. & STACY E. H&W	6/4/79 WD	PT NW NE	.49 A	470	360	830	210-0120-0363-8	55-69
CLAY-CLIFTON FARMS, INC. AN INDIANA CORP.	12/21/71 WD	PT W NW	13.33 A	1780	—	1780	210-0120-0368-0	55-70
~~WEESNER, ESTHER V.~~ ~~Roseboom, Russell G. & Myrna (H&W)~~	~~2-11-81 WD~~ ~~2/28/79 AFF~~	~~PT NW~~	~~7.12 A~~	~~2430~~	—	~~2430~~	~~210-0120-0373-5~~	~~55-71~~
~~Ott Corp Person to Person~~ Martin, Timothy Richard & Tamara S. H&W (ETAL)	~~6/5/86 Sh deed~~ 12/17/84 WD	~~Pt NW~~	~~7.12 A~~	~~2630~~		~~2630~~	~~See 12~~	~~55-71~~
~~ROSEBOOM, RUSSELL G. & MYRNA M. H&W~~	~~See Suff Corp 7/10/75 CORP WD~~	PT NW	1.492 A	2690	11,470	14360	210-0120-0378-8	55-72
HANNA, DONALD M. & MARY L H&W	6/21/79 WD	PT E NW	1.072 A	1500	—	1500	210-0120-0383-2	55-73
HANNA, MARILYN R. & DONALD M. ½ & MARY L. ½	12-17-88 Cr Deed ~~6/7/79 AFF~~	PT E NW	1.30 A	2880	35560	38440	210-0120-0388-5	55-73-01
NATALEE, AUGUST M. & PATRICIA A. H&W	2/13/79 WD	PT NW ¼	.454 A	1660	15750	17410		55-73-02
RHOADES ~~BEVERAGE CO. INC.~~ John R. Lantz	1/10/89 wd	PT NE	1.556 A	3270	43020	46290	210-0120-0394-4	55-74
Financial Investment Corporation	3/10/82 WD	PT NE NE	.24A	2220	24,070	26,290	Sect 12	55-66
Financial Investment Corporation	3/10/82 WD	PT NE NE						55-6
Woodley, Paul D. & Linda H&W.	5/19/82 WD	PT NE NE	1.137A by deed	670	2980	3650	Sect #12	55-30
Mundy Realty, Inc.	8/31/82 Corp WD.	PT NE NE	.24A	2220	15230	17450	Sect #12	55-66
Mundy Realty, Inc.	8/31/82 Corp WD.	PT NE NE					Sect #12	55-6
Secretary of Housing & Urban Development	9/27/82 WD.	PT NE NE	.17A	730	4670	5400		55-34
Chasteen, Doris Mae	2/16/83 WD.	PT NE NE	.12A	730	2400	3130		55-23
Lampe, Edward A. & Kathy J. H&W.	4/29/83 Sp. WD	PT NE NE	.17A	730	4670	5400	Sec 12	55-34
~~Gordon, Kevin R. & Kathy S. H&W~~	~~9/19/85 QCD~~ ~~11/13/87 WD~~	~~PT SE NE~~	~~.17A~~ By Survey	~~730~~	~~3290~~	~~4020~~	~~Sect 12~~	~~55-62~~
Mar Properties, Inc. An Ind Corp	7/28/84 wd	Pt NE NE	.24A	2220	15230	17450	Sect 12	55-66
Mar Properties, Inc, An Ind Corp	7/28/84 wd	Pt NE NE					Sect 12	55-6
~~Krieger, Darrell W & Lorie A.~~	~~8/1/85 WD~~	~~PT NE~~	.17A	530	3140	3670	~~Sect 12~~	~~55-10~~
Master, Sanders & Margaret Mae	11/7/86 WD.	PT NE ¼	0.121A	See 50-1 for values				55-75
Esarey, William E. & Robin E. Parsley	2/25/87 wd	Pt NW NE	0.09A	600	2560	3160	Sect 12	55-2
Esarey, William E. & Robin E. Parsley	2/25/87 wd	Pt SW SE	0.009A				Sect 12	55-68-04
Lee, Richard W. & Belinda K. H&W	6/29/87 wd	Pt NE NE	0.14A	730	2660	3390	Sec 12	55-39
Davidson, Cheryl M. & Norman D. Long	8/6/87 wd	Pt NE	0.17A	530	3140	3670	Sec 12	55-10
Kautzer, Mark & Richard H&B	7/5/88 wd	Pt NE NE	0.12A	730	2400	3130	Sec 12	55-23

55

SECTION 34 TOWNSHIP 15 RANGE 1E HENDRICKS COUNTY, INDIANA, 19

Assessor's Plat-Book for PLAINFIELD Township

Key Number on Plat	Parcel Number	NAMES OF OWNERS	DATE	DESCRIPTION	ACRES	Value of Lands	Value of Improvements	Value of Lands and Improvements
55-43	210-0120-0222-9	GROSSKREUTZ, HAROLD A. & INEZ R.	2/8/51	PT NE NE	.25 A	730	3960	4690
55-44	210-0120-0227-1	No Owner Of Record ~~SCHWIER, JULIUS J. & EVELYN E.~~		PT NE	.56 A			
55-45	210-0120-0232-6	ROGERS, DONALD J. & MARY ANN	5/12/60 WD	PT NE	.485 A	730	3370	4100
~~55-45-01~~	~~210-0120-0237-9~~	~~WINN, MARY L. married adult~~ ~~12/15/83 QCD~~ WINN, MAURICE E. & MARY L. H&W	1/26/77 WD	PT SE NE	.765 A	600	2660	3260
55-45-01	Sec 12	Gibbs, Michael L & Sandra D. H+W	1/8/85 WD	PT SE NE	.765A	600	2660	3260
~~55-46~~	~~210-0120-0242-3~~	~~WINN, MAURICE married adult & MARY L. H&W~~	~~12/15/83 QCD~~ 6/11/73 EXEC D	~~PT SE NE~~	~~1.25~~ A	~~930~~	~~10140~~	~~11070~~
55-46	Sec 12	Becker, Kenneth L & Deborah J. H+W	2/2/88 wd	PT SE NE	1.25A	930	10140	11070
55-47	210-0120-0247-6	WILCOX, FREDDIE R. & BETTY J.	6/25/68 EXEC D	PT SE NE	2.25 A	930	2310	3240
55-48	210-0120-0252-0	HYDELL, GEARY L. & JACQUELINE A.	9/4/70 WD	PT NE NW	.25 A	730	3970	4700
~~55-49~~	~~210-0120-0257-3~~	~~LEGG, GERALD R. & SUSAN LYNN H&W~~	~~11/1/78 WD~~	~~PT NE~~	~~.47 A~~	~~1130~~	~~12860~~	~~13990~~
55-49		Hutchinson, Richard Jr. & Linda L. H+W.	5/16/83 WD.	PT NE	.47A	1130	12860	13990
55-50	210-0110-0005-2	ST JOHN, C. CHRISTIAN & LINDSAY S. H&W	10/3/79 WD	PT E NE	.06 A	See	51-1 for values	
55-51,57	210-0120-0262-8	Price, William Jacob & Wanda Sue ~~COMBS, HARVEY GENE & CAROLYN S. H&W~~	4/29/85 wd ~~2/7/79 WD~~	PT SE NE	1.44 A	930	3970	4900
55-55		Price, William Jacob & Wanda Sue ~~COMBS, HARVEY GENE & CAROLYN S. H&W~~	4/29/85 wd	PT NE	.16 A			
55-51-01	210-0120-0267-0	~~Groninger, Donald L. & Loretta L. H&W~~ HILL, PAUL K. & FREDA E.	11/7/86 wd ~~10/4/58~~	PT SE NE	~~.81 A~~	~~470~~	—	~~470~~
55-51-01	Sec 12	Groninger, James L.	6/8/87 wd	PT SE NE	.81A	470		470
55-51-02	210-0120-0272-5	PRICE, WILLIAM J. & WAND A SUE H&W	4/26/72 WD	PT SE NE	.91 A	470	2930	3400
55-51-03	210-0120-0277-8	Cobb, E. Mc & Shirley D. H+W ~~COBB, RONALD J.~~	4-4-84 WD ~~9/26/75 WD~~	PT SE NE	.71 A	470	—	470
55-52	210-0120-0282-2	PRICE, WILLIAM J. & WANDA SUE H&W	4/26/72WD	PT NE NE	.25 A	730	2750	3480
~~55-53~~	~~210-0120-0287-5~~	~~Groninger, Donald L. & Loretta L. H&W~~ HILL PAUL K & FREDA E.	11/7/86 wd	~~pt SE NE~~	~~.167 A~~	~~730~~	~~3620~~	~~4350~~
55-53	Sec 12	Groninger, James L.	6/8/87 wd	PT SE NE	.167A	730	3620	4350
55-54	210-0120-0293-4	Cobb, E. Mc & Shirley D. H+W ~~COBB, RONALD J.~~	4-4-84 WD ~~9/26/75 WD~~	PT NE	.16 A	730	3400	4130
55-56	210-0120-0298-7	DAY, KENNETH E. & BEATRICE A.	5/11/65 QCD	PT SE NE	.17 A	730	4330	5060
55-58,60	210-0120-0303-4	WARE, WILLIAM H & NORMA J.	11/22/67 EXEC D	PT SE NE	.34 A	1070	4130	5200
55-59-01		WARE, WILLIAM H. & NORMA J.		PT SE NE	2.41 A			
55-59	210-0120-0308-7	HADLEY, ~~ROBERT B.~~ & GARNET M.	~~10/11/65 FI DEC~~	PT SE NE	0.400 by deed ~~1.00 A~~	930	4460	5390
55-59-02	210-0120-0313-1	WAND, HAROLD	10/11/65	PT SE NE	.559 A	930	3490	4420
~~55-61~~	~~210-0120-0318-4~~	~~Estate of Leota Mattern~~	~~1-16-80 QC/E Deed~~	~~PT SE~~	~~.17 A~~	~~730~~	~~2570~~	~~3300~~
55-61	210-0120-0318-4	Feeback, Randall	2/1/80 Ex Deed	Pt SE	.17A	730	3640	4370
55-62	210-0120-0323-9	~~Estate of Mary L. Nagle~~	1-16-80 QC/Exec Deed 11/20/65 WD	PT SE NE	.17A by survey ~~.20 A~~	~~730~~	~~3290~~	~~4020~~
~~55-62~~	~~210-0120-0323-9~~	~~Nagle, Ernest H., Hodge, Joseph E., Hodge, Steven O. 8/12/82 Exec Deed~~ ~~Nagle, Mark R. as Devisees in Common, and Nancy Ann Nagle as Joint Devisees~~		PT SE NE	.17A By Survey	730	3290	4020
55-63	210-0120-0328-1	OWEN, EVERETT C. & ETHAL M.	9/11/ & WD	PT SE NE	.17 A	730	3980	4710

~~PT.~~ NE^4 34-15-1E

55



55B

NW^4 34-15-1E



	EXPLANATION OF ADJUSTMENTS	YEAR	PARCEL NUMBER	KEY NO.	ASSESSMENT VALUES LAND Adjustments	ASSESSMENT VALUES LAND Value	ASSESSMENT VALUES IMPROVEMENTS Adjustments	ASSESSMENT VALUES IMPROVEMENTS Value	Total Land & Improvements	YEAR	SECTION TOTAL
		1979				71,070		313,490	384,560		
		1980		55-4			+780				
				55-3-1			+3160				
				55-13			+790				
				55-13-01	+130						
				55-13-02	-330						
				55-45-1			+22520				
				55-47			-1610				
				55-49			-1560				
				55-74			+12990				
					-200	70,870	+37070	350,560	421,430		8,277,070
		1981		55-21			-2620				
				55-70	-2660						
				55-73-2	+500		+15750				
					-2160	68,710	+13130	363,690	432,400		9,651,400
		1982		55-13			+1060				
				55-32			+160				
				55-35			+810				
				55-43			+1060				
				55-45-1			-22,520				
				55-51-2			+1970				
				55-66	-950		+17,170				
						67,760	-290	363,400	431,160	1982	
		1983		55-32			+250				
					0	67,760	+250	363,650	431,410		
		1984		55-66			-8840				
					0	67,760	-8840	354,810	422,570		
		1985		55-41	-0-		+300				
				55-44	-170						
				55-67			-2740				
					-170	67,590	-2440	352,970	419,960	1985	
		1986		55-23			-10				
				55-61			+1070				
					0	67,590	+1060	353,430	421,020	1986	
		1987			0	67,590	-0-	353,430	421,020	1987	
		1988		55-11	+820		-0-				
				55-14	-0-		-2180				
				55-58,60	-0-		+880				
					+820	68,410	-1300	352,130	420,540	1988	

SECTION.....TOWNSHIP.....RANGE.....HENDRICKS COUNTY, INDIANA, 19.....

Assessor's Plat-Book for .....Township

Key Number on Plat	Parcel Number	NAMES OF OWNERS	DATE	DESCRIPTION	ACRES	Value of Lands	Value of Improvements	Value of Lands and Improvements
56-7	See 13	Sewallen, Gary & Pamella H+W	2/10/88 wd	PT NE SE	0.21A	1000	6490	7490
56-51		Dillon-Holzknecht Dev. Corp.	9/18/87 QCD	PT SE	6.41A	1610		1610
56-52		Town of Plainfield	2/11/86 QCD	PT SE	4.69A			
56-29-03	Sect. 13	Holzknecht, Thomas L.	5/26/88 sp WD	PT SW¼ SE¼	0.30A	460	2350	2810

56

SECTION 27 TOWNSHIP 15 RANGE 1E HENDRICKS COUNTY, INDIANA, 19

Assessor's Plat-Book for PLAINFIELD Township

NAMES OF OWNERS	DATE	DESCRIPTION	ACRES	Value of Lands	Value of Improvements	Value of Lands and Improvements	Parcel Number	Key Number on Plat
~~Lane, Mark & Rosemary Miller, Joint Tenants with Right of Survivorship~~ KERSHAW, HAZEL AN UNMARRIED ADULT	~~5/2/83 WD M.D. 10/15/79 WD~~	PT SE SE	.11 A	~~730~~	~~5410~~	~~6140~~	~~210-0130-0293-9~~	~~56-40-01~~
~~Lane, Rosemary M.~~ Pelley, Susan E.	5/30/84 QCD	PT SE SE	.11A	730	5410	6140	Sect 13	56-40-01
~~TERRY, JEFFREY A. & MARGO E.~~ N H/W	~~9/6/79 WD~~ 8/21/84 WD	PT SE SE	.18 A	see 47-6-02 for values			210-0100-0086-0	56-40
Dudley, Jerry L & Rosemary M Stepp, Victor Lee & Edna Diane H&W	8-10-88 QCD 5/31/84 WD	Pt Se Se	.11A	730	5410	6140		56-40-1
~~PARKS, LORAL & EDNA H&W~~	~~2/22/77 WD~~	PT SE SE	.25 A BY PLAT	~~730~~	2210	2940	210-0130-0298-1	56-41
ARNOLD, KATHRYN K.	2/5/75 AFF	PT SE SE	.25 A	1000	11960	12960	210-0130-0303-9	56-42
HAMPTON, J. STEVEN & THARP MARK A.	10/20/78 WD	PT SE SE	.21 A	730	3100	3830	210-0130-0308-1	56-43
~~ROOT, JOHN B. & E. RICHARD HARDIN~~	~~3/5/69 QCD~~	PT SE SE	.23 A	~~490~~	—	~~490~~	~~210-0130-0313-6~~	~~56-44~~
~~BRANCHEAU, JANICE E.~~ Key, Bobby J. Financial Investment Corporation	~~5/15/81 WD 1/6/77 SPEC WD~~ 3/10/82 WD	~~PT SE SE~~ PT SE SE		see 55-66 for values. See Key # 55-66 for values			~~210-0120-0338-9~~	~~56-45~~ 56-45
BLY, FRANCES MELBA & KARL DOT BLY, EMMETT & JUANITA L. (LIFE ESTATE)		PT SE		see 55-5 for values.			210-0120-0025-1	56-46
ROBERTS, EDWARD L. & PEARL V.		pt se		see 55-4 for values.			210-0120-0020-9	56-47
~~THE FIRST NATIONAL BANK & TRUST CO. OF PLAINFIELD~~	3/14/77 WD	PT SE SE	.368 A	~~1270~~	~~3720~~	~~4990~~	210-0130-0318-9	56-48
~~Dorgan, William H. & Mary Ellen~~	~~1/8/80 WD~~	~~PT SW¼ SE¼~~	~~.30A~~	~~460~~	~~2850~~	~~2810~~		~~56-29-03~~
~~Hodges, Kenneth E.~~	~~1/21/87 wd~~	~~Pt SW¼ SE¼~~	~~.30A~~	~~460~~	~~2850~~	~~2810~~	~~Sec 13~~	~~56-29-03~~
~~TRYON, VICTOR VAN & EVA S~~	~~2-21-80~~	W½ VACATED ALLEY	combine with 56-25					56-50
~~TRYON, VICTOR VAN & EVA S~~	~~2-21-80~~	E½ VACATED ALLEY						56-50-01
Mitchell, Patrick W.	3/3/80	W½ Vacated Alley	combine with 56-25					56-50
Mitchell, Patrick W.	3/3/80	E½ Vacated Alley						56-50-01
Howard, Joyce	11/21/80 WD	PT E SE	.22A	800	6080	6880	210-0130-0101-9	56-9-01
Holzknecht, Thomas L & Judith Ann H&W & Lockard, Lynette & Dillon, Jerry	10/25/82 QCD 1-18-82	Pt SE SE	.23A	470	—	470	Sec 13	56-44
~~Mundy Realty, Inc.~~	~~8/31/82 Corp WD.~~	~~PT SE SE~~		See text # 55-66 for values			Sect #13	~~56-45~~
Scott, Douglas M. & Diana F	6/23/83 WD.	PT SE SE	.14A	730	3100	3830		56-25
Scott, Douglas M. & Diana F. H&W	6/23/83 WD.	E½ Vacated Alley						56-50
Scott, Douglas M. & Diana F. H&W.	6/23/83 WD.	W½ Vacated Alley						56-50-01
~~M. V. W, an Indiana Partnership~~	~~8/29/83 WD~~	~~Pt NE SE Vacated Alley .013A~~ Error - See 56-1-09	~~.18A~~	~~730~~	~~3550~~	~~4280~~	~~Sect #13~~	~~56-6~~
Linton, Jamie L. & Connie S. H&W & Westfall, Robert J. & Frances A. H&W	3-2-81 WD	~~PT NE SE (Vacated Alley .013A)~~	~~.18A~~	~~730~~	~~3550~~	~~4280~~	Sec # 13	~~56-6~~
M.V.W, an Indiana Partnership	8/29/83 WD.	PT N½ SE¼	.24A	800	34700	35500		56-1-09
Lewis, Jimmy J. & Peggie A.	6/18/84 WD - to correct	PT SE SE	adverse poss 6/18/84 & .024A - overlap .368A	1270	3720	4990		56-48
~~M. V. W., An Indiana Partnership~~	~~8/9/84 wd~~	~~PT NE SE (Vacated Alley .013A)~~	~~.20 By deed~~	~~730~~	~~3550~~	~~4280~~	~~Sect #13~~	~~56-6~~
Mar Properties, Inc. An Ind Corp.	7/28/84 wd	PT SE SE		See 55-66 for values			Sect #13	~~56-45~~
M.V.W, an Indiana partnership	8/9/84 WD.	PT SE¼	0.26A	800	34700	35500		56-1-10
Linton, Jamie L. & Connie S. H&W & Westfall, Robert J. & Frances A. H&W undivided ½ Int. Each M. V. W, an Indiana Partnership	3/2/81 WD 5/8/85 WD.	PT NE SE (Vacated Alley .013A)	.20 By DEED	730	3550	4280	Sec 13	56-6
		PT SE¼	0.24A	800	34700	35500		56-1-11
Homan, William N.	8/27/86 QCD	Pt SE SE	0.28A	1000	4110	5110	Sec 13	56-24
~~Mrs Edgar~~ Kirby, P. & Teresa H&W	3/9/87 wd	Pt SW¼ SE¼	.30A	460	2350	~~2810~~	Sec 13	~~56-29-03~~
Holzknecht, Thomas L & Judith Ann 1990	4/2/87 wd	Pt W SE	.28A	440		440	Sec 13	56-29

56

SECTION 27 TOWNSHIP 15 RANGE 1E HENDRICKS COUNTY, INDIANA, 19

Assessor's Plat-Book for PLAINFIELD Township

Key Number on Plat	Parcel Number	NAMES OF OWNERS	DATE	DESCRIPTION	ACRES	Value of Lands	Value of Improvements	Value of Lands and Improvements
56-24-01	210-0130-0192-9	JEROME, JERRY M. & CELIA D. H&W	4/23/73 WD	PT SE SE	.25 A	930	4290	5220
~~56-25~~	~~210-0130-0197-1~~	~~TRYON, VICTOR VAN & EVA S.~~	~~10/7/60 WD~~	~~PT SE SE~~	~~.14 A~~	~~730~~	~~3100~~	~~3830~~
56-25	210-0130-0197-1	Mitchell, Patrick W.	3/3/80 WD	Pt SE SE, Elz vacated alley	.14A	730	3100	3830
56-26,27	210-0130-0202-9	BESSIE W. HAAS,(LIFE ESTATE) SEIBOLD, WILLIAM J. & MARGARET J.	12/20/76 WD	PT SE SE	.30 A	730	2690	3420
56-28	210-0130-0207-1	HETTLE, JAMES H, & ARLENA C. H&W	5/2/77 WD	PT SE SE	.25 A	730	6620	7350
~~56-29~~	~~210-0130-0212-6~~	~~COFFMAN, ROBERT D. & GILL, WILLIAM T. as tenants in common, each owning an undivided ½ interest in said real estate~~	~~5/7/76 WD~~	~~PT W SE~~	~~.28A BY .50 A SURV.~~	~~440~~		~~440~~
56-29	210-0130-0212-6	Coffman, Robert D.	12-22-80 QCD	PT W SE	.28A BY	440		440
56-29-02	210-0130-0217-9	MILL RUN APARTMENTS AN IND. LIMITED PARTNERSHIP	11/13/78 WD	PT SW SE	8.956 A BY SURV.	3640	453,360	457,000
56-29-2-01	210-0130-0222-3	WISE, JEFFERY M. & GLORIA J. H&W	5/22/79 WD	PT SW¼ SE¼	.582 A	690	4060	4750
56-30		WERNKE, RAYMOND J. & EDNA M.	11/24/70 WD	PT SE	.50 A			
56-31	210-0130-0227-6	MCCLAIN, ~~CHARLES W &~~ MARY S. Life Estate Shumaker Trustee Charlene 7-28-88 aff 3-11-87		PT SE	2.86 A	1730	5770	7500
56-31-01	210-0130-0232-0	ARNOLD, KATHRYN K.	2/5/75 AFF	PT SE SE	.8686 A	1960	23,090	25,050
56-31-01-01	210-0090-0005-1	MURPHY, KATHRYN	3/18/60	PT SE SE	.0014 A	see 41-1 for values.		
56-31-01-02	210-0130-0237-3	ARNOLD, KATHRYN K.	2/5/75 AFF	PT SE SE	.85 A	560	480	1040
56-32	210-0130-0242-8	ARNOLD, KATHERYN K.	3/28/73 EXEC D	S PT SE SE	.25 A	930	6170	7100
56-32-01	210-0130-0247-0	SPAULDING, PAUL W. & MARULOU H&W	3/2/73 WD	N PT SE SE	.15 A	730	2560	3290
~~56-33~~	~~210-0130-0252-5~~	~~Trautenberg, Ray O. & Esther V. H&W SLAVENS, NENETAH B.~~	~~3/18/85 WD Guardian Deed 5/11/55~~	~~PT SE SE~~	~~.18 A~~	~~730~~	~~2640~~	~~3370~~
56-33	Sec 13	Pidenour, Charles L & Linda S. H&W	3/19/85 WD	PT SE SE	.18A	730	2640	3370
56-34	210-0130-0257-8	~~HERRING, DONALD ROE~~ Wade, Jeffrey D & Sherry L	1/31/89 PRD 5/20/75 QCD	Pt Sese N PT SE SE	.09 A	730	4480	5210
56-35	210-0130-0262-0	MCCRARY, M. RAY & BERTHA P. H&W	2/16/79 ADM D	S PT SE SE	.09 A	730	2240	2970
56-36	210-0130-0267-5	SMITH, WILLIAM H. ~~& SHIRLEY J. &~~ SINGLETON, THOMAS E. & CHRISTINE I.	12/19/86 aff ~~5/16/78 WD~~	PT SE SE	.18 A	730	4210	4940
56-37	210-0130-0273-4	PLUMMER, WILLIAM THOMAS & ROSILIND	11/23/64 WD	PT SE SE & PT S ESE .47'	.149 A	730	5230	5960
56-38	210-0130-0278-7	MCDANIEL, DANNY L. & MARYJEAN H&W	8/7/73 WD	PT SE SE	.15 A	730	3840	4570
56-37-01		MCDANIEL, DANNY L. & MARYJEAN H&W		PT SE SE	.149 A			
56-39	210-0130-0283-1	KNOLL, RICHARD D. & GLORIA J. H&W	3/3/76 CORP WD	PT SW SE	.25 A	1560	12810	14370
56-29-01		KNOLL, RICHARD D. & GLORIA J. H&W		PT W SE	.0154 A			
56-39-01	210-0130-0288-4	STRAFFORD, WILLIAN C. & FLORENCE MABEL & STRAFFORD , WILLIAM CLEVELAND AS JOINT TENANTS	10/25/72 Corr. 10/25/58	pt s w se	.36 A	1870	24,030	25.900
~~56-28-03~~	Sec 13	Secretary of Housing & Urban Development	11/17/87 SpWd	Pt SW¼ SE¼	.30A	~~460~~	2350	~~2810~~

56

SECTION 27 TOWNSHIP 15 RANGE 1E HENDRICKS COUNTY, INDIANA, 19

Assessor's Plat-Book for PLAINFIELD Township

J2

NAMES OF OWNERS	DATE	DESCRIPTION	ACRES	Value of Lands	Value of Improvements	Value of Lands and Improvements	Parcel Number	Key Number on Plat
~~NICHOLS, KENNETH F. & GERALDINE H&W~~	~~9/11/78 WD~~	~~PT S SE~~	~~.22 A~~	~~800~~	~~6080~~	~~6880~~	~~210-0130-0101-9~~	~~56-9-01~~
ALEXANDER, ROBERT J.& ALEXANDER, ARTHUR W. ALEXANDER, JACK W.& ALEXANDER, DWIGHT E. d/b/a ALEXANDER BUILDING FUND	11/6/79 WD	PT E SE	.08 A	see 42-17-01 for values			210-0090-0086-4	56-9-02
~~RAYLES, JAMES A. II & JESSIE A.H&W~~	~~11/1/77 WD~~	~~PT E SE~~	~~.0817 A~~	~~see 42-17 for values~~			210-0090-0081-1	~~56-9-03~~
Allen, Thomas L	6/21/82 WD	PT E SE	.0817A	See Key # 42-17 for values			Sect #9	56-9-03
THE TOWN OF PLAINFIELD		pt se	11.50 A		Non-Taxable			56-10
~~JOHNSTON, HENDERSON A MALE ADULT~~ Rodriguez, Jorge Jr. & Eudelia H&W	~~5/1/73 WD~~ 9/16/85 QCD	PT E SE	.0633 A	470	1560	2030	210-0130-0106-1	56-11
~~HELM, ARLEN L.~~ Kayler, Laverne	~~3/15/73~~ 6/29/84 WD	PT E SE	.1019 A	470	1870	2340	210-0130-0111-6	56-11-01
~~CAMPBELL, CINDY J.~~ La Marche, Edward & Mildred H&W	~~9/5/78 WD~~ 3/30/87 WD	PT E SE	.16 A	730	1710	2440	210-0130-0116-9	56-12
~~JOHNSTON, HENDERSON & JOHNSTON KATY, JEAN ½ INTEREST~~ JOHNSTON, ABE & SHIELA K. H&W ½ INTEREST	9/10/73 WD	PT E	.60 A	~~1440~~	~~13800~~	~~15240~~	210-0130-0121-3	~~56-13~~
Johnston Electric & Construction Co. Inc.	9/6/84 WD	PT E	.60A	1440	13800	15240	Sect 13	56-13
~~ACTON, WAYNE J. & LORETTA M. H&W~~	~~7/1/74 WD~~	~~PT E SE~~	~~.20 A~~	~~730~~	~~2670~~	~~3400~~	~~210-0130-0126-6~~	~~56-14~~
Johnston Electric & Construction Co. Inc.	10/23/87 WD	PT E SE	.20A	730	2670	3400	See 13	56-14
~~CULLINS, GEORGE OTIS~~ Johnston, Henderson	~~6/9/83 WD~~ 6/3/69 AFF	PT E SE	.25 A	~~730~~	~~1790~~	~~2520~~	210-0130-0131-0	56-15
Johnston Electric & Construction Co. Inc.	9/6/84 WD	PT E SE	.25A	730		730	Sect 13	56-15
GILBERT, JAMES V. & CATHRINE	1/23/68 WD	PT E SE	.18 A	730	5830	6560	210-0130-0141-8	56-16-01
~~Arnold, F. Donald & Kathryn K.~~	~~11/3/67 WD~~	~~PT E SE~~	~~.21 A~~	~~690~~	~~1290~~	~~1960~~		~~56-16~~
Davis Henderson & Ruth V. (H&W)	3/6/80 WD	Pt E SE	.21A	670	12970	13640	210-0130-0136-3	56-16
STOCKTON, EDWARD LEE & PAULA JOANN H&W	5/17/76 WD	PT E SE	.18 A	730	5620	6350	210-0130-0146-0	56-16-02
WILSON, LUTHER H. & LUCY A.		PT E SE	.18 A	670	3080	3750	210-0130-0151-5	56-17
COFFMAN, ROBERT D. ~~& OCIE~~	~~10/14/68 WD~~ 8/16/84 QCD	PT SE	.747 A	2800	33,670	36,470	210-0130-0156-8	56-18
TOWN OF PLAINFIELD	11/17/59	PT SE	6.005 A		Non-Taxable			56-18-02
SMITH, URAL & LELIA C. H&W tenancy by entireties	1/8/71 WD	PT SE SE	.22 A	800	3730	4530	210-0130-0161-2	56-19
THOMAS, WILBUR J. & NOVIA J.	2/26/71 WD	PT SE SE	.25 A	800	2790	3590	210-0130-0166-5	56-20
THOMAS, WILBUR J, & NOVIA J.		PT SE SE	.09 A					56-20-01-01
~~with rights of survivorship, not as tenants in common~~ WHITE, ROBERT L. ~~& MARY M.~~ & NANCY L.joint tenants	~~9/17/79 QCD~~	~~PT SE SE~~	~~.16 A~~	~~730~~	~~1660~~	~~2390~~	~~210-0130-0172-4~~	~~56-20-01~~
Wilson, Lucy A. 11/30/85 WD	~~1/28/80~~ ~~Surf Aff.~~ 1-14-81 QCD	PT SE SE	.16A	730	1660	2390	Sec 13	56-20-01
BURKS, ~~BRITT C.~~ & MARIE L.	~~10/8/68 WD~~	PT SE SE	.15 A	760	2350	3110	210-0130-0177-7	56-21
FAULKENBERG, RAY J. & ESTHER U. H&W	9/28/77 WD	PT SE	.40 A	800	1900	2700	210-0130-0182-1	56-22
PLAINFIELD COMMUNITY SCHOOL CORP	~~6/22/79 IDW~~	~~PT SE~~ (Non-Taxable)		~~1670~~	~~66,070~~	~~67,740~~		~~56-23~~
Wernke, Ray + Edna (H+W)	4/7/80 IDW	PT SE		1670		1670		56-23
~~RUSSELL, GERALD W. & ESTHER M.~~ Homan, William N + Patricia Jo H+W	~~12/24/69 WD~~ 6-2-86 WD	~~PT SE SE~~	~~.28 A~~	~~1000~~	~~4110~~	~~5110~~	~~210-0130-0187-4~~	~~56-24~~

56

SECTION 27 TOWNSHIP 15 RANGE 1E HENDRICKS COUNTY, INDIANA, 19

Assessor's Plat-Book for PLAINFIELD Township

Key Number on Plat	Parcel Number	NAMES OF OWNERS	DATE	DESCRIPTION	ACRES	Value of Lands	Value of Improvements	Value of Lands and Improvements
56-1	210-0130-0005-1	VINTON, JAMES K. & CONNIE S. WESTFALL, ROBERT J. & FRANCES A.	6/6/78 WD	PT NW SE & PT S	0.24A ~~0.49A~~ ~~.74A~~ ~~.98~~ A	560		560
56-1-01		THE TOWN OF PLAINFIELD		PT E SW & PT W SE	2.00 A		Non-Taxable	
~~56-1-02~~	210-0070-0046-6	CALL, JAMES D. & PATRICIA A. H&W	6/28/79 WD	PT N SE	~~.154~~ A	see 31-8 for value		
56-1-02		~~Sears, Harold D.~~ ~~Roberts, Barbara E.~~	5-23-86 WD ~~11/7/82 WD~~	PT N SE	.154A	See key # 31-8 for values		
56-1-03	210-0130-0010-6	ROACH, JOHN G. & CHARLENE F. H&W	11/22/72 WD	PT S Tract 1	.90 A	830	6810	7640
56-1-03-01	210-0130-0015-9	ANDERSON, FRANK P. & EVELYN H&W	8/22/72 WD	PT S	.21 A	600	3530	4130
56-1-03-01-01	210-0130-0020-3	Seaton, Mark A. & Rossed J. Seaton, as Separate 6/11/86 wd ~~SOSTILOW, BOYD L. & LINDA V. H&W~~ ~~as Common~~	~~5/22/79 WD~~	PT S	.20 A	600	4530	5130
56-1-04	210-0130-0025-6	ESTES, EDWARD B. & PATRICIA A.		pt s	.29 A	670	4410	5080
56-1-05	210-0130-0030-0	Ross, Ruben D. ~~WAGLER, GARRY W. & KAREN B. H&W~~	9/5/86 wd ~~3/20/79 WD~~	PT NW SE vacated street .05 A	.40A	830	2900	3730
56-1-06	210-0130-0035-3	OLIVER, ROLLAND LUTHER & SUSAN E. H&W	11/8/78 WD	PT NW SE	.33 A	830	2790	3620
56-1-07	210-0130-0040-8	WILLIAMS, ROBERT EDWIN	8/13/73 WD	PT NW SE	.22 A	600	5270	5870
56-1-07-01	210-0130-0045-0	HURST, JOHN WILLIAM + Julie Ann (H&W) Etal	9/14/83 wd 6/15/79 WD	PT SE¼ or Lot 4	.26 A	600	5150	5750
56-1-07-02	210-0130-0050-5	ROVER, DONALD R. & GAILENE M. H&W	10/9/79 WD	PT SE¼ or Lot 6	.22 A	600	5150	5750
56-1-08	210-0070-0041-3	WILCOX, FREDDIE R. & BETTY J.	5/17/71 WD	PT N½SE¼	.06 A	see 31-7 for value		
56-2	210-0130-0055-8	STANLEY, EVERETT & MARILYN E.	4/28/64 QCD	PT NE SE	.51 A	1270	3100	4370
~~56-2~~	~~210-0130-0060-2~~	~~ALLIED CHEMICAL CORP.~~		~~PT NE SE building on leased land~~	~~.51 A~~		VOID	
56-3	210-0130-0065-5	STANLEY, EVERETT & MARILYN H&W	10/19/76 CORP WD	PT E SE	.20 A	730	270	1000
56-4	210-0130-0071-4	STANLEY, EVERETT & MARILYN H&W	12/26/67 WD	PT NE SE	.18 A	890	3330	4220
56-5-01		STANLEY, EVERETT & MARILYN H&W		PT NE SE pt vacated alley	.10 A			
56-5	210-0130-0076-7	GENT, WILLIAM JR. & BESSIE	6/26/67 WD	PT NE SE	.10 A	330	2030	2360
~~56-6~~	~~210-0130-0081-1~~	~~TOWNSEND, JEWEL & GEORGIA M.~~	~~1/21/64 WD~~	~~PT NE SE vacated alley .013 A~~	~~.18 A~~	~~430~~	~~3550~~	~~4280~~
56-6	210-0130-0081-1	Dixon, James K. & Connie S. (H&W) & Westfall, Robert J. & Frances A. (H&W)	3-2-81 WD.	PT NE SE Vacated Alley .013A	.18A	730	3550	4280
~~56-7~~	~~210-0130-0086-4~~	~~WINGLER, PEGGY D.~~ Messer, Peggy D.	9/29/82 qcd. ~~8/11/78 WD~~	PT NE SE	.21 A	~~430~~	~~3550~~	~~4280~~
~~56-7~~	~~210-0130-0086-4~~	Petree, George W. & Rachel I. (H&W)	12-13-82 WD	~~PT NE SE~~	~~.21A~~	~~1000~~	~~6490~~	~~7490~~
~~56-8~~	~~210-0130-0091-9~~	DUROS, ROBERT C. & PAULS H&W	~~10/18/78 WD~~	~~PT NE SE vacated alley 7½'~~	~~.42 A~~	~~430~~	~~4440~~	~~5070~~
56-8	See 13	Joy, Donald R. & Debra L. H&W	8/13/86 wd	PT NE SE Vacated Alley 7½'	.42A	930	4140	5070
56-9	210-0130-0096-1	LEWIS, LANDY B. & LINDA L. H&W	12/30/76 WD	PT E SE	.2683 A	1200	4380	5580
56-49		LEWIS, LANDY B. & LINDA L. H&W		PT E SE	.75 A			
~~56-7~~	See 13	Swanson, Donald R. & Carol J. H&W	10/15/87 wd	~~PT NE SE~~	~~.21A~~	~~1000~~	~~6490~~	~~7490~~

PT. SE¼ 27-15-1E

56



57

SECTION.....TOWNSHIP.....RANGE.....HENDRICKS COUNTY, INDIANA, 19.....

Assessor's Plat-Book for .....MARTHA HARVEY's ADDITION.....Township

Key Number on Plat	Parcel Number	NAMES OF OWNERS	DATE	DESCRIPTION	ACRES	Value of Lands	Value of Improvements	Value of Lands and Improvements
57-1	210-0130-032383	BELL, ALAN C. & LILLIAN G.	2/24/61 WD	LOT 1		1580	4100	5680
57-2		BELL, ALAN C. & LILLIAN G.		LOT 2				
57-3	210-0130-0328-6	CALDWELL, CHARLES P. & EMOGENE H&W	10/24/72 WD	LOT 3 PT		800	4480	5280
57-4	210-0130-0333-0	COOPER, REBECCA L.	2/13/79 QCD	LOT 4		820	4680	5500
57-3-01		COOPER, REBECCA L.		PT LOT 3				
57-5	210-0130-0338-3	MYERS, MILDRED H, UNMARRIED ADULT	10/22/73 WD	PT LOT 5		860	5110	5970
57-6-01		MYERS, MILDRED H. UNMARRIED ADULT		PT LOT 6 .008 A				
57-6	210-0130-0348-0	COKAIN, GEORGE E. & FLORENCE	9/25/62 WD	LOT 6 PT		820	4830	5650
57-5-01		COKAIN, GEORGE E. & FLORENCE	11/20/72	PT LOT 5	.011 A			
57-6-01								

HARVEY'S ADD.

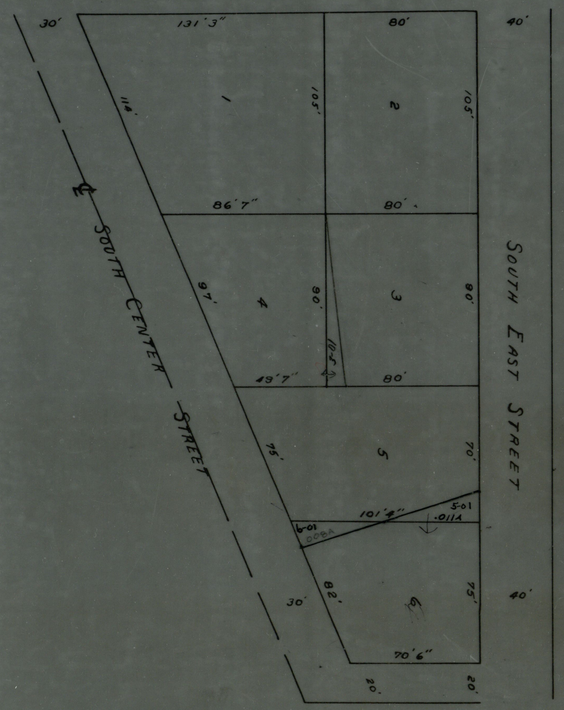

Scale 1"=40'
Plat Book 3 Page 150
Recorded Dec. 12, 1938

EXPLANATION OF ADJUSTMENTS	YEAR	PARCEL NUMBER	KEY NO.	ASSESSMENT VALUES LAND Adjustments	ASSESSMENT VALUES LAND Value	ASSESSMENT VALUES IMPROVEMENTS Adjustments	ASSESSMENT VALUES IMPROVEMENTS Value	Total Land & Improvements	YEAR	SECTION TOTAL
	1979				70,540		412,370	482,910		
		VOID	56-10	-3830		-7030				
		VOID NON-TAX	56-18-2	-2460		-2370				
		VOID	56-1-01	-1670						
			56-1-3-1			+520				
			56-29	-230		-2350				
		VOID	56-29-2	-1540		-2500				
			56-29-02	+3640		+336160				
			56-29-3	+370						
				-5720	64,820	+322,430	734,800		1979	
	1980	BLDG ON LEASED LAND VOID	56-2	-1270		-870				
			56-2			+870				
				-6990	63,550	+322,430	734,800	798,350	1980	9,075,420
	1981									
			56-1-03-01-1			+1080				
			56-23			-33040				
			56-29-3	+90		+2350				
				+90	63,640	-29610	705,190	768,830	1981	10,420,230
	1982		56-23	-0-	63,640	-33030	672,160	735,800		
	1983			0	63,640	0	672,160	735,800		
	1984		56-1	-140		-3660				
			56-1-9	+800		+57990				
			56-7	+270		+3110				
			56-16			+11680				
			56-29-02			+7110				
			56-39			+2470				
			56-42	+330		-4870				
				+600	64,240	+73,830	745,990	810,230		
	1985		56-1-9			-23,960				
			56-1-10	+800		+34,030				
			56-15			-1790				
				+800	65,040	+8280	754,270	819,310	1985	
	1986		56-1	-230						
			56-1-11	+800		+34030				
			57-1			+550				
				+570	65,610	+34,580	788,850	854,460	1986	
	1987		56-1-9	-0-		+670				
			56-1-10	-0-		+670				
			56-1-11	-0-		+670				
			56-29-2	-0-		+110,090				
				-0-	65,610	+112,100	900,950	966,560	1987	
	1988		56-51	+1610	67,220	-0-	900,950	968,170	1988	

58

SECTION.....TOWNSHIP.....RANGE.....HENDRICKS COUNTY, INDIANA, 19.....

Assessor's Plat-Book for .....MORRELL HEIGHTS.....Township

82

NAMES OF OWNERS	DATE	DESCRIPTION	ACRES	Value of Lands	Value of Improvements	Value of Lands and Improvements	Parcel Number	Key Number on Plat
SAMM, WILBUR G. & ELLEN	11/1/66 WD	LOT 22		1080	4220	5300	210-0140-0121-8	58-22
BENNETT, ROGER W. & CATHERINE	7/10/64 SP WD	LOT 23		1080	3550	4630	210-0140-0126-0	58-23
~~LATHAN, OPAL B.~~	~~9/7/73 EXEC D~~	~~LOT 24~~		~~1090~~	~~2920~~	~~4010~~	~~210-0140-0131-5~~	~~58-24~~
Latham, Timothy R. + Deb Rae L. H+W	4-4-86 WD	LOT 24		1090	2920	4010	Sec 14	58-24
Wilson, Douglas W. to Starr H+W	4/29/88 wd							
ROSSELOT, ~~GARY L. & BETTY J. H&W~~	5/19/77 WD	LOT 25		1100	3110	4210	210-0140-0136-8	58-25
Westfall, Marc W. + Joan H+W	9/24/84 wd	Lot 2		1380	5240	6620	Sect 14	58-2
~~Conwell, Mark + Gladys H+W~~	~~8/1/86 wd~~	~~Lot 17~~		~~850~~	~~2930~~	~~3780~~	~~Sec 14~~	~~58-17~~
~~Dridle, Thomas G. + Michele H+W~~	~~6/30/87 wd~~	~~Lot 17~~		~~850~~	~~2930~~	~~3780~~	~~Sec 14~~	~~58-17~~
Garrison, D. J.	9/23/88 WD	Lot 17		850	2930	3780	Sect. 14	58-17

58

SECTION.....TOWNSHIP.....RANGE.....HENDRICKS COUNTY, INDIANA, 19.....

Assessor's Plat-Book for ..... MORRELL HEIGHTS .....Township

Key Number on Plat	Parcel Number	NAMES OF OWNERS	DATE	DESCRIPTION	ACRES	Value of Lands	Value of Improvements	Value of Lands and Improvements
~~58-1~~	~~210-0140-0005-6~~	~~HAYES, VAN W. & SUSAN M KIEFER as tenants in common~~ H&W	~~12/16/85 WD~~ 10-30-79 WD	~~PT LOT 1~~		~~1050~~	~~5600~~	~~6650~~
58-1	Sec 14	Drumwright, Richard C. an Adult	10/14/86 wd.	Pt Lot 1		1050	5600	6650
~~58-1-01~~	~~210-0140-0010-0~~	~~SHARP, GERALD W. & JUDITH A. H&W~~	~~4/26/72 WD~~	~~PT LOT 1~~		~~1250~~	~~5630~~	~~6880~~
58-1-01		Jones, Stephen E. & Linda M. H&W.	11/5/82 WD.	Pt Lot 1		1250	5630	6880
~~58-2~~	~~210-0140-0015-3~~	~~Konisky, Delores, Trustee to Reconvey~~ ~~LEEMAN, ALLEN L. & SUE ANN~~	~~2/13/80 wd~~ ~~2/6/71 WD~~	~~LOT 2~~		~~1380~~	~~5240~~	~~6620~~
~~58-2~~	Sect 14	~~Leeman, Allen L.~~ Church, John F. & Marjorie Ann H&W	2/13/80 wd 7/26/84 wd	Lot 2		1380	5240	6620
58-3	210-0140-0020-8	~~CROSBY, MADGE~~	~~5/18/77 PART DIST~~	LOT 3		810	6700	7510
58-4	210-0140-0025-0	Norris, John F. & Sandra Kay H&W ~~MODGLIN, SANDRA K.~~	6/10/86 wd ~~3/31/78 AFF EOEST~~	S PT LOT 4		600	6920	7520
~~58-4-01~~	~~210-0140-0030-5~~	~~SEARBUCK, LOWELL E. & NEVA L. H&W~~	~~2/22/83 Surv~~ ~~1/17/72 WD aff~~	~~N PT LOT 4~~		~~680~~	~~5180~~	~~5860~~
58-4-01	Sect 4	Starbuck, Neva L. Life Est. Norris, Sandra K. Dec't Johnson, Marsha Lynn Dec't	6/7/85 wd	N PT Lot 4		680	5180	5860
58-5	210-0140-0035-8	MEYERS, LEONARD G. & LOUISE E.	6-20-53	LOT 5		550	3910	4460
58-6	210-0140-0040-2	WINSTED, CHARLES OTIS & RUTH		LOT 6		780	5270	6050
58-7	210-0140-0045-5	MILLER, WILLIAM L. & MARY M.	8/26/57	LOT 7		780	5710	6490
58-8	210-0140-0051-4	Mourning, Dorothy M. ~~KLINGER, KATHERINE~~	2-4-82 Surv aff ~~5/5/69 AFF~~	LOT 8		840	3400	4240
58-9	210-0140-0056-7	East, Robert Allen II & Mary Dee H&W ~~NORRIS, JOHN F.~~	4-24-86 WD ~~8/22/78 WD~~	LOT 9		780	4290	5070
58-10	210-0140-0061-1	SWAN, GEORGE G. & IRENE LEWIS		lot 10		780	4100	4880
~~58-11~~	~~210-0140-0066-4~~	~~BECKER, SUSAN D. Adult~~	~~8/18/76 WD~~	~~LOT 11~~		~~780~~	~~3990~~	~~4750~~
58-11		Bonnewell, Mark W. & Christina Brand.	11/12/82 WD.	Lot 11		780	3970	4750
58-12	210-0140-0071-9	Smith, William L. & Cheryl C. H&W ~~MOURNING, GREGORY A. & JOAN E. H & W~~	4/26/84 wd ~~3/11/74 EXEC D~~	LOT 12		990	7050	8040
58-13	210-0140-0076-1	KASSING, ELLSWORTH L. & BARBARA J. H&W	7/8/76 WD	LOT 13		990	3490	4980
58-14	210-0140-0081-6	WRIGHT, CLYDE C. & VELMA M.		LOT 14		870	6000	6870
58-15	210-0140-0086-9	RUNYAN, JOSEPH A. & MARJORY J.	10-6-52 WD	LOT 15		870	7440	8310
58-16	210-0140-0091-3	~~Perry, Marjorie L. & Raymond E. H&W~~ 8/29/86 wd ~~WILLIS, CLARENCE M. & DONNA L. H&W~~	~~9/4/73 WD~~	LOT 16		850	5600	6450
58-16	Sec #14	Shure, Randy L. & Susan	1/17/89 wd 11-6-80 SURV.	Lot 14		850	5600	6450
~~58-17~~	~~210-0140-0096-6~~	~~COPELAND, DOTT D. & LAVONN E.~~	~~5/22/64 WD~~ AFF.	LOT 17		850	2930	3780
58-17	Sect #14	Copeland, James E. & Patricia Mae Davis, as tenants in common	9/4/82 Court Order	Lot 17		850	2930	3780
~~58-18~~	~~210-0140-0101-3~~	~~SEARS, VIRGIL M. & KATHLEEN H&W~~	~~4/22/75 WD~~	~~LOT 18~~		~~760~~	~~4090~~	~~4850~~
58-18	Sect #14	Lee, Lawrence W. & Julie K. H&W	9/26/83 wd	Lot 18		760	4090	4850
~~58-19~~	~~210-0140-0106-6~~	~~GREGORY, MAX E. & PAMELA S. H&W~~	~~1/13/72 WD~~	~~LOT 19~~		~~830~~	~~3940~~	~~4570~~
58-19	Sec 14	Pacheco, Santos G. & Hazel M. H&W	5/4/87 wd	Lot 19		830	3740	4570
58-20	210-0140-0111-0	HOLMES, ~~RALPH R. &~~ MYRA K.	2-2-83 Surv aff	LOT 20		1170	4600	5770
58-21	210-0140-0116-3	~~Stacy, Barry A. & Cleo Croptar~~ ~~BROWN, HAROLD C. & HELEN L H&W~~	~~8/25/80 WD~~ ~~7/19/71 WD~~	~~LOT 21~~		~~1080~~	~~4010~~	~~5090~~
~~58-21~~	Sect #14	Tiddle, Thomas G. & Michele A. (H&W)	3/18/83 wd	Lot 21		1080	4010	5090
58-21	Sect 14	Turner, David W. & Roberta E H&W	9-21-88 WD	Lot 21		1080	4010	5090

MORRELL HGTS ADD.

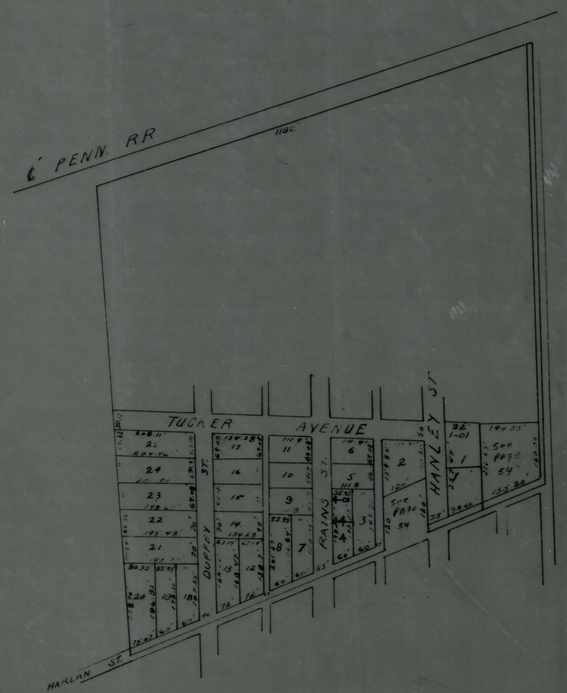

Scale 1" = 200'
Plat book 3 p. 15.8
Recorded 10-[illegible]-40

59

SECTION.....TOWNSHIP.....RANGE.....HENDRICKS COUNTY, INDIANA, 19.....

Assessor's Plat-Book for HARRY C. FRENCH ADDITION .....Township

NAMES OF OWNERS	DATE	DESCRIPTION	ACRES	Value of Lands	Value of Improvements	Value of Lands and Improvements	Parcel Number	Key Number on Plat
LAWTON, WARREN L. & ELIZABETH H.		LOT 23		990	3980	4970	210-0140-0247-5	59-23
GORDON, CLIFFORD M. & MARGARET B. H&W	7/12/79 WD	LOT 24		1010	4960	5970	210-0140-0253-4	59-24
DOWNEY, CHARLES F. & NANCY M.		LOT 25		1010	7570	8580	210-0140-0258-7	59-25
~~HANCOOK, JULIUS W.~~ Stolz, Peggy Lathrop	4/27/79 corr deed 3/20/75 AFF	LOT 26 vacated street		1360	4730	6090	210-0140-0263-1	59-26
~~Swingler, William Frank III & Andrea L. HANCOOK, ROBERT T. & RUTH E~~	~~4/15/85 wd 5/10/56~~	~~LOT 27 vacated street~~		~~1540~~	~~6410~~	~~7950~~	~~210-0140-0268-4~~	~~59-27~~
~~Smith, Jerry K. Steven R.~~	~~6/25/80 WD~~ 7/17/87 wd	~~Pt Lot 2~~		~~680~~	~~7700~~	~~8380~~		~~59-2-01~~
Kimbrell, Greg A. + Dammy A. H&W	7/18/88 wd	Pt Lot 2		680	7700	8380	See 14	59-2-01
~~Houghton, Harley C. + Amy M. (2+W)~~	~~9/25/80 wd~~	~~Lot 13~~		~~890~~	~~4350~~	~~5220~~	~~210-0140-0197-6~~	~~59-13~~
~~Western, Rhoda Kay~~	~~9/9/83 wd~~	~~Lot 13~~		~~870~~	~~4350~~	~~5220~~	~~Sect # 14~~	~~59-13~~
~~Fuhrman, William A.~~	~~4/20/85 corr deed 4/17/84 WD.~~	~~PT LOT 22~~ Combined W/ 59-22						~~59-22-01~~
~~Houghton, Amy M.~~	~~6/4/84 DEED~~	~~Lot 13~~		~~870~~	~~4350~~	~~5220~~	~~Sect 14~~	~~59-13~~
~~Martin, Amy L.~~	~~9/7/84 DEED~~	~~Lot 13~~		~~870~~	~~4350~~	~~5220~~	~~Sect 14~~	~~59-13~~
~~Uberto, Amy Martin~~	~~6-4-86 DEED~~	~~Lot 13~~		~~890~~	~~4350~~	~~5220~~	~~Sec 14~~	~~59-13~~
Bailey, Barbara S.	7/1/87 wd	Pt Lot 22		Combined W/ 59-22				59-22-01
Stanley, Marsha L. Dove	9/16/87 WD	Lot 13		870	4350	5220	See 14	59-13
Garten, Annetta S. Williamson	12/2/87 wd	Lot 27 Vacated Street		1540	6410	7950	See 14	59-27

59

SECTION.....TOWNSHIP.....RANGE.....HENDRICKS COUNTY, INDIANA, 19.....

Assessor's Plat-Book for ..... HARRY C FRENCH ADDITION .....Township

Key Number on Plat	Parcel Number	NAMES OF OWNERS	DATE	DESCRIPTION	ACRES	Value of Lands	Value of Improvements	Value of Lands and Improvements
59-1	210-0140-0141-2	~~COOPER, MANUAL L. & FLORENCE M. H&W~~ Love, Donald C. & Deanna Carol NHW	~~5/2/75 WD~~ 2/6/85 WD	LOT 1		1060	6520	7580
59-2		~~COOPER, MANUAL L. & FLORENCE M. H&W~~ Love, Donald C. & Deanna Carol NHW	2/6/85 WD	PT LOT 2 (10')				
59-3	210-0140-0146-5	BEARDSLY, DERLAN	5/14/79 WD	LOT 3		790	4370	5160
~~59-4~~	~~210-0140-0152-4~~	~~ROOT, JOSEPH R. & JEANNINE S. H&W~~	~~5/16/77 QCD~~	~~LOT 4~~		~~790~~	~~3860~~	~~4650~~
59-4	210-0140-0152-4	Meece, James B. & Winifed L. (H&W)	10/14/80 WD.	Lot 4		790	3860	4650
59-5	210-0140-0157-7	HAWKS, QUENTON P. & EVELYN R.	11/20/54	LOT 5		790	4820	5610
59-6	210-0140-0162-1	FERREE, DENNIS C. & DEEDA L. H&W	11/13/79 WD	LOT 6		790	4630	5420
59-7	210-0140-0167-4	ACTON, MARY	7/12/79 WD	LOT 7		790	4030	4820
59-8	210-0140-0172-9	WINSTED, JAMES W. & MAE L., Life Estates Winsted, Gerald May	~~9/10/68 WD~~ 5/4/87 wd	LOT 8		1020	3730	4750
~~59-9~~ 59-9	210-0140-0177-1	~~HAND, PAUL L. & ALICE P.~~ Richard, Charles E. & Ruby M. NHW	~~11/14/60 WD~~ 5/20/88 wd	LOT 9		1000	—	1000
59-10	210-0140-0182-6	HAND, PAUL L. & ALICE P.		LOT 10		1180	5400	6580
59-11	210-0140-0187-9	HAND, PAUL L. & ALICE P.	1/16/61 WD	LOT 11		1300	7360	8660
59-12	210-0140-0192-3	JONES, ~~BURDETTE L.~~ & ALMA A., ~~H&W~~ & Welker, Phyllis Marie, jointly & to the survivor and not as tens. in common	11/6/84 QCD ~~10/11/77 WD~~	LOT 12		870	3010	3880
~~59-13~~	~~210-0140-0197-6~~	~~LACOUNT, HARRY E. & ALICE E.~~		~~LOT 13~~		~~870~~	~~4350~~	~~5220~~
59-14	210-0140-0202-3	DICKINSON, SHIRLEY FAYE	6/10/74 WD	LOT 14		870	3030	3900
59-15	210-0140-0207-6	MIETHE, GERALD E. & JANICE E. H&W	10/28/74 WD	LOT 15		870	4370	5240
59-16	210-0140-0212-0	JONES, JOE P. & JANE M. H&W	5/13/74 WD	LOT 16		870	5470	6340
~~59-17~~	~~210-0140-0217-3~~	~~WILSON, ELDON EUGENE & KATHERINE~~	~~6/29/62 WD~~ 1/29/86 QCD	~~LOT 17~~		~~870~~	~~4080~~	~~4950~~
59-17	Sec 14	Brown, John E. & Anna M. H&W	12/7/87 wd	Lot 17		870	4080	4950
59-18	210-0140-0222-8	TRISLER, FLOYD & ALINE K.		LOT 18		650	3740	4390
59-19	210-0140-0227-0	MCCALLIAN, DARWIN J. & BARBARA H. H&W	3/5/79 WD	LOT 19		1390	5490	6880
59-20		MCCALLIAN, DARWIN J. & BARBARA H. H&W		LOT 20				
59-19-01	210-0140-0232-5	ROGERS, JOHN J. & NORMA G.		PT LOT 19 (WEST 65')		860	4360	5220
59-20-01		ROGERS, JOHN J. & NORMA G.		PT LOT 20 (WEST 65')				
59-21-01		ROGERS, JOHN J. & NORMA G.		PT LOT 21 (WEST 65')				
59-21	210-0140-0237-8	GORMAN, JOHN T. & BEATRICE B.	8/27/57 WD	PT LOT 21		790	5140	5950
~~59-22~~	~~210-0140-0242-2~~	~~HANCOCK, HELEN~~ Buchermann, William A.	~~3/20/75 WD~~ 4/20/85 QCD	~~LOT 22~~		~~990~~	~~3650~~	~~4640~~
59-22	Sec 14	Bailey, Barbara L.	7/1/87 wd	Pt Lot 22		990	3650	4640
59-23								

FRENCH'S ADD.

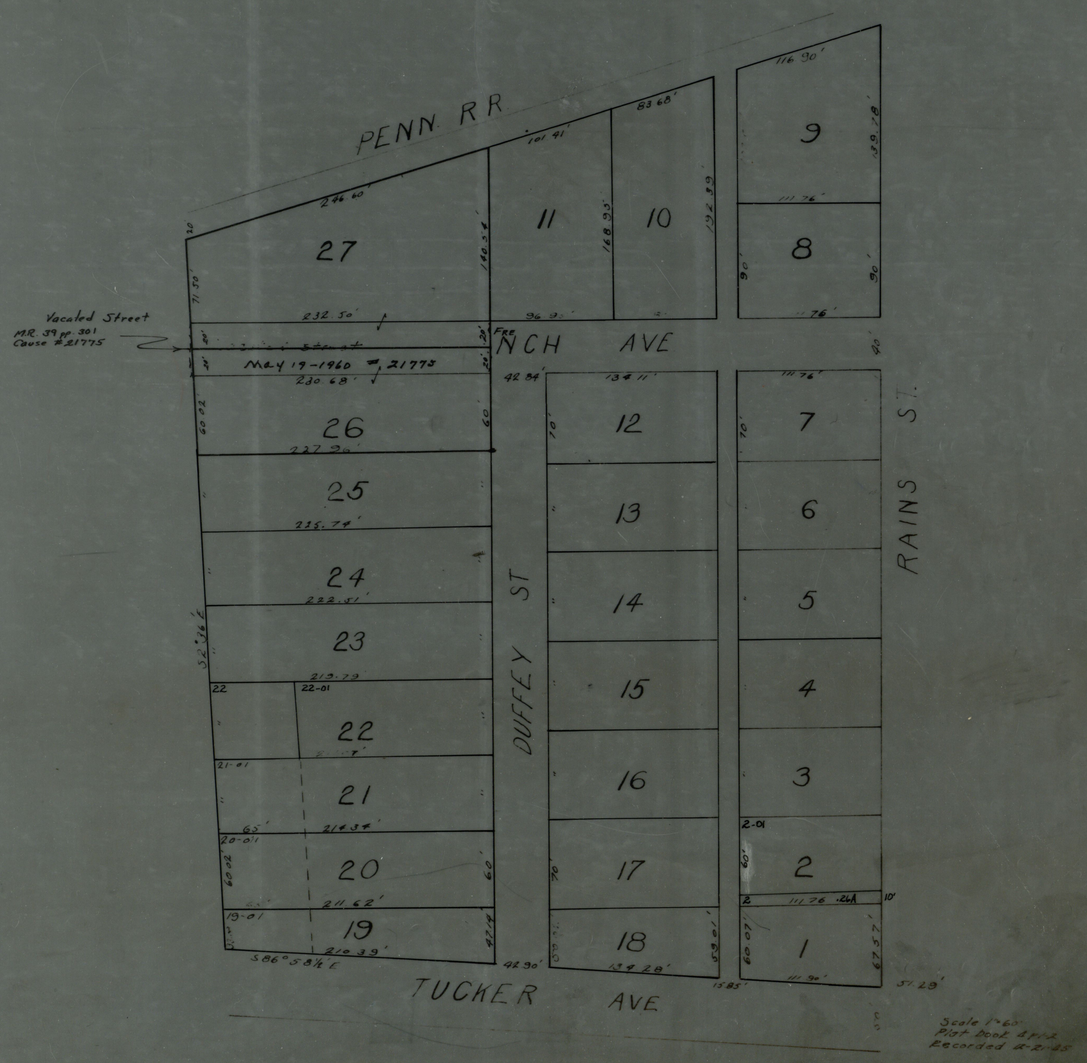
PENN. RR
Vacated Street
M.R. 39 pp. 301
Cause #21775
May 19-1960 #21775
FRENCH AVE
DUFFEY ST
RAINS ST.
TUCKER AVE
27
26
25
24
23
22
21
20
19
11
10
9
8
12
13
14
15
16
17
18
7
6
5
4
3
2
1
Scale 1"=60'
Plat Book 4 P.1-2
Recorded 12-21-45

EXPLANATION OF ADJUSTMENTS	YEAR	PARCEL NUMBER	KEY NO.	ASSESSMENT VALUES LAND Adjustments	ASSESSMENT VALUES LAND Value	ASSESSMENT VALUES IMPROVEMENTS Adjustments	ASSESSMENT VALUES IMPROVEMENTS Value	Total Land & Improvements	YEAR	SECTION TOTAL
	1979				50,220		241,020	291,240		
	1980			-0-	50,220	-0-	241,020	291,240		9,366,660
	1981		59-142	-230						
			59-2-1	+680		+7700				
				+450	50,670	+7700	248,720	299,390	1981	10,719,620
	1982		58-12	-0-	50,670	+2730	251,450	302,120	1982	
	1983		59-142			+1260				
			59-15			+880				
				0	50,670	+2140	253,590	304,260		
	1984		59-22	-730		-3650				
			59-22-1	+800		+3650				
			59-27			+180				
				+70	50,740	+180	253,770	304,510		
	1985		59-6	-0-		+700				
			59-22	+190						
			59-22-1	-260						
				-70	50,670	+700	254,470	305,140	1985	
	1986			0	50,670	0	254,470	305,140	1986	
	1987		58-4	-0-	50,670	+750	255,220	305,890	1987	
	1988		58-6	-0-	50,670	+730	255,950	306,620	1988	

60

SECTION.....TOWNSHIP.....RANGE.....HENDRICKS COUNTY, INDIANA, 19.....

Assessor's Plat-Book for .....GIBBS & STONER ADDITION.....Township

Key Number on Plat	Parcel Number	NAMES OF OWNERS	DATE	DESCRIPTION	ACRES	Value of Lands	Value of Improvements	Value of Lands and Improvements
60-36-01	210-0150-0202-5	HEAVEN, RONALD G. & JANICE H&W	5/8/79 WD	PT LOT 36		740	4600	5340
60-37-01	210-0150-0217-8	PRETHER, NANCY L.	2/20/75 QCD	PT LOT 37		830	5530	6360
60-3-02	210-0110-0238-9	SMITH, JERRY R. & LINDA S. H&W	7/23/76 WD	PT LOT 3		See 54-3-01-02 For Values		
60-4-01		SMITH, JERRY R. & LINDA S. H&W		PT LOT 4		See 54-3-01-02 For Values		
60-34	Sec 15	Ewing, James E. & Pamela R. H&W	11/22/85 WD	Lot 34		870	4630	5500
~~60-12~~	~~Sec 15~~	~~Hinckman, Dorothy J. & Mary J. Hayden & Shirley J. Cain~~	~~3/17/87 aff~~ ~~Norman H. Jared~~	~~Lot 12.~~		~~1090~~	~~4260~~	~~5350~~
60-12	Sec 15	Day Huff, Steven E. & Laura A. H&W	6/1/87 wd	Lot 12		1090	4260	5350
60-29	Sect. 15	Stephens, Charles & Carole (H&W)	10/17/88 WD	Lot 29		860	3880	4740
60-24	Sec 15	Lewis, Virginia M.	10-25-88 wd	Lot 24		1010	4520	5530
60-25	Sec 15	Lewis, Virginia M.	10-25-88 wd	Lot 25		560		560
60-22	Sec 15	Stanley, Joseph H + Billie C. H&W	2-15-89 WD	Lot 22		1010	4300	5310

60

SECTION.....TOWNSHIP.....RANGE.....HENDRICKS COUNTY, INDIANA, 19.....

Assessor's Plat-Book for .....GIBBS & STONER ADDITION.....Township

NAMES OF OWNERS	DATE	DESCRIPTION	ACRES	Value of Lands	Value of Improvements	Value of Lands and Improvements	Parcel Number	Key Number on Plat
TRUMP, RAYMOND E. & DOROTHY		LOT 18		1540	7080	8620	210-0150-0111-5	60-18
TRUMP, RAYMOND E. & DOROTHY		S½ LOT 19						60-19-01
HAYDEN, L.H. & MARY JANE H&W	5/18/72 WD	N½ LOT 19		1530	7200	8730	210-0150-0116-8	60-19
HAYDEN, L.H. & MARY JANE H&W		LOT 20						60-20
RISSLER, JOHN C. & JOSEPHINE M.	1/15/62 WD	LOT 21		1010	5860	6870	210-0150-0121-2	60-21
~~Hamlin, Michael Eugene + MARY ELLEN (H+W)~~ ~~THE RECTOR, WARDENS, & VESTRY OF ST MARKS EPISCOPAL CHURCH~~	~~12-22-82 WD~~ ~~7/5/58 WD~~	~~LOT 22~~		~~1010~~	~~4300~~	~~5310~~		~~60-22~~
Daugherty, Rick K. + Meribeth H+W	4/18/83 wd 5/25/83 Surv	Lot 22		1010	4300	5310	Sect 15	60-22
SHERMAN, ~~CHARLES C.~~ & EVELYN V.	~~5/23/62 WD aff~~	LOT 23		1010	4260	5270	210-0150-0132-4	60-23
~~HUMPHREY, DOROTHY E.~~	~~3/16/76 SUR AFF~~	~~LOT 24~~		~~1010~~	~~4520~~	~~5530~~	~~210-0150-0137-7~~	~~60-24~~
~~Castro, Larry L + Jonalyn S. H+W~~	~~3/10/80 WD~~	~~Lot 24~~		1010	4520	5530	210-0150-0137-7	60-24
~~HUMPHREY, DOROTHY E.~~	~~3/16/76 SUR AFF~~	~~PT LOT 25~~		~~560~~		~~560~~	~~210-0150-0142-1~~	~~60-25~~
~~Castro, Larry L + Jonalyn S. H+W~~	~~3/10/80 WD~~	~~PT Lot 25~~		560		~~560~~	~~210-0150-0142-1~~	~~60-25~~
MURPHY, NORMAN GALE & ETHAL MURIAL	3/23/68 WD	PT LOT 25		800	1760	2560	210-0150-0147-4	60-25-01
MURPHY, NORMAN GALE & ETHAL MURIAL		PT LOT 26						60-26-01
JOBST, JULIA A.	11/7/75 QCD	PT LOT 25		800	4100	4900	210-0150-0152-9	60-25-02
JOBST, JULIA A.		PT LOT 26					210-0150-0152-9	60-26
HAASE, HENRY M. & VIVIAN	7/18/62	pt lot 27		800	6800	7600	210-0150-0157-1	60-27
EWALD, ~~PHILIP E.~~ & VIRGINIA L.	~~2/14/55~~ 10-15-80 Surv aff	pt lot 27		870	5780	6650	210-0150-0162-6	60-27-01
CRAVEN, ~~FRANK L. & HAZEL M.~~ William E.	~~5/23/83 E+D aff~~ 8/17/68 WD	LOT 28		940	3700	4640	210-0150-0167-9	60-28
~~HERALD, LEON R. & BERNIECE H&W~~ Judith Anne (N+W)	~~9/23/83 QCD~~ ~~4/26/77 WD~~	LOT 29		~~860~~	~~3880~~	~~4740~~	~~210-0150-0172-3~~	~~60-29~~
Mosser, Bruce D + Pamela S. H+W	6-14-85 WD	Lot 29		860	3880	4740	Sec 15	60-29
~~GASTINEAU, JAMES E. & CHRISTY L. H&W~~	~~1/24/77 WD~~	~~LOT 30~~		~~870~~	~~4410~~	~~5280~~	~~210-0150-0177-6~~	~~60-30~~
Sage, Willis C + Doris Ann	7/13/88 wd	Lot 30		870	4410	5280	Sec 15	60-30
BELL, ~~MABEL V.~~ William H. + Pamela H. H+W	~~3/29/85 Exec~~ 5/16/85 WD ~~11/15/76 AFF~~	LOT 31		870	3470	4340	210-0150-0182-0	60-31
Stephens, Bruce C.	8-29-88 WD	Lot 30		870	4410	5280	Sec 15	60-30
COX, AGNES C.	11/15/~~81~~ 76	LOT 32		870	3740	4610	210-0150-0187-3	60-32
HANLON, ROY B. & MELBA S.	10/29/55	LOT 33		860	3780	4640	210-0150-0192-8	60-33
~~PFEIFER, Barbara L.A. + Hugh W. CRAIG Jr. Under Will of Est of Jeannette Ray Craig~~ ~~CRAIG, HUGH W. Life Estate~~	~~8/23/83 Order~~ ~~8/28/75 AFF~~	~~LOT 34~~		~~870~~	~~4630~~	~~5500~~	~~210-0150-0197-0~~	~~60-34~~
Pfeifer, Barbara L.A. + Craig, Hugh W. Jr.	1/11/85 QCD	Lot 34		870	4630	5500	Sect 15	60-34
HEAD, JOHN I & MARTHA LEE	7/20/64 WD	LOT 35		870	4860	5730	210-0150-0202-8	60-35
STONER, OLIVER SHAW & ~~ANDREA~~ Audria LEE	6/9/87 aff	PT LOT 36		870	4240	5110	210-0150-0207-0	60-36
STONER, OLIVER SHAW & ~~ANDREA~~ Audria LEE	6/9/87 aff	PT LOT 37					210-0150-0207-0	60-37

60

SECTION.....TOWNSHIP.....RANGE.....HENDRICKS COUNTY, INDIANA, 19.....

Assessor's Plat-Book for .....GIBBS & STONER ADDITION.....Township

Key Number on Plat	Parcel Number	NAMES OF OWNERS	DATE	DESCRIPTION	ACRES	Value of Lands	Value of Improvements	Value of Lands and Improvements
~~60-1~~	210-0150-0005-0	~~R + P Enterprises, Inc~~ ~~PRITCHETT, LELAND E. & ELLEN L.~~	~~10/19/84 WD~~ ~~8/29/57 WD~~	~~PT LOT 1~~		~~920~~	~~2020~~	~~2940~~
60-1	Sec 15	Hale, Dee Ann + Harris, John David as Tenants in Common	12/21/84 Corp WD	Pt Lot 1		920	2020	2940
60-1-01	210-0150-0010-5	~~LYONS, WALDO W. & MARY JANE~~ Mahaney, Charles Wesley + Kathryn Lambert H+W	8/20/86 wd	PT LOT 1		570	4600	5170
60-2-01		~~LYONS, WALDO W. & MARY JANE~~ Mahaney, Charles Wesley + Kathryn Lambert	8/20/86 wd	PT LOT 2				
60-2	210-0150-0015-8	Palmgren, Francis + Joan B. H+W ~~VAN VLYMEN, MARVIN E. & CATHERYN~~	7/19/88 wd ~~5/23/78 WD~~	PT LOT 2		1020	5200	6220
~~60-3~~	210-0150-0020-2	UNGER, DALE E. & JOANNE	5/25/56	PT LOT 3		890	4550	5440
60-4		UNGER, DALE E. & JOANNE		PT LOT 4				
60-3-01	210-0150-0025-5	Ridenour, Danny J. + Darlene H+W ~~RAY, WILBUR & BETTY M. H+W~~	8/31/84 wd ~~7/5/77 WD~~	PT LOT 3		790	4280	5070
60-3-03	210-0150-0031-4	WELKER, ALFRED WILLIAM & PHYLLIS MARIE	6-6-53 WD	PT LOT 3		800	4320	5120
60-4-02		WELKER, ALFRED WILLIAM & PHYLLIS MARIE	6-6-53 WD	PT LOT 4				
60-4-03	210-0150-0036-7	KRATZER, HARLAND D. & LORENA L.	1/29/60 WD	PT LOT 4		780	4240	5020
~~60-5~~	~~210-0150-0041-1~~	~~Flynn V. Lorraine~~ ~~RAY, WILBUR & BETTY~~	~~8/18/83 wd~~ ~~7/21/70 WD~~	~~LOT 5~~		~~920~~	~~3400~~	~~4320~~
60-5	Sec 15	Flynn, V. Lorraine, David L. Flynn + Robert M. Flynn + Nancy M. Fields, Joint Tenants with rights of survivorship	2/16/88 wd	Lot 5		920	3400	4320
60-6	210-0150-0046-4	LUCAS, MILO + Lillian C. H+W	7/6/88 wd	LOT 6		1020	3870	4890
60-7	210-0150-0051-9	FLANNAGAN, EVERETT I & ANN L. H&W	9/23/71	lot 7		1030	4430	5460
60-8	210-0150-0056-1	WHITE, CHARLES E. & MARIE W.	12/21/61 WD	LOT 8		1050	7420	8470
~~60-9~~	~~210-0150-0061-6~~	~~RODARMEL, ROSEMARY~~	~~4/23/76 WD~~	~~LOT 9~~		~~1050~~	~~4500~~	~~5550~~
60-9	Sec 15	Rodarmel, Rosemary, Revocable Living Trust Rodarmel, Rosemary Diantha & Deborah A. Leech, Trustees	1/30/87 QCD	Lot 9		1050	4500	5550
60-10	210-0150-0066-9	SKIRVIN, RALPH C. & NORMA R.	8/31/56	LOT 10		1060	4750	5810
~~60-11~~	210-0150-0071-3	Gregory, Joan ~~RUSSELL, NETTIE AN UNMARRIED ADULT~~	10/26/87 Gift ~~12/13/76 WD~~	LOT 11		1070	4520	5590
60-11	Sec 15	Sherwood, Michael A. + Rebecca C. H+W	10-5-88 WD	Lot 11		1070	4520	5590
~~60-12~~	~~210-0150-0076-6~~	~~CLOUSE, JOHN N. & MAVIS E.~~	~~10/21/63 WD~~	~~LOT 12~~		~~1090~~	~~4260~~	~~5350~~
~~60-12~~	~~210-0150-0076-6~~	~~Jared, Norman W, Hinchman, Dorothy J, Hayden, Mary J, Carr, Shirley J. + Jared, Norman H, Jointly to the Survivor 1st Nat. Bk. of Plainfield, Trustee for + on behalf of~~	~~8/4/80 WD~~ 1-6-81 Fairbreeze	~~Lot 12~~		~~1090~~	~~4260~~	~~5350~~
60-13	210-0150-0081-0	~~SCHLEGEL, DOROTHY~~ Young, Susan D. + Shelly D.	~~8/14/72 AFF~~	LOT 13		900	4480	5380
60-14	210-0150-0086-3	Bowman, Harry Lee + Cindy Lynn Johnson ~~RUBECK, ROBERT PAUL & WILMA JUNE~~	4/13/88 WD ~~8/16/71 WD~~	LOT 14		910	4930	5840
60-15	210-0150-0091-8	SALSMAN, MILDRED V.* OLIVER T.		LOT 15		1030	7040	8070
60-16	210-0150-0096-0	GIBBS, HAROLD R. & MARY LOU	5/9/59 WD	LOT PT 16		800	6590	7390
60-16-01	210-0150-0101-8	FINNEY, JAMES E. & SUE E.		PT LOT 16		700	7080	7780
60-17-01		FINNEY, JAMES E. & SUE E.		PT LOT 17				
60-17	210-0150-0106-0	STULTZ, GEORGE R. & BERNICE L.	5/24/66 WD	PT LOT 17		800	5310	6110

GIBBS & STONER'S ADD.

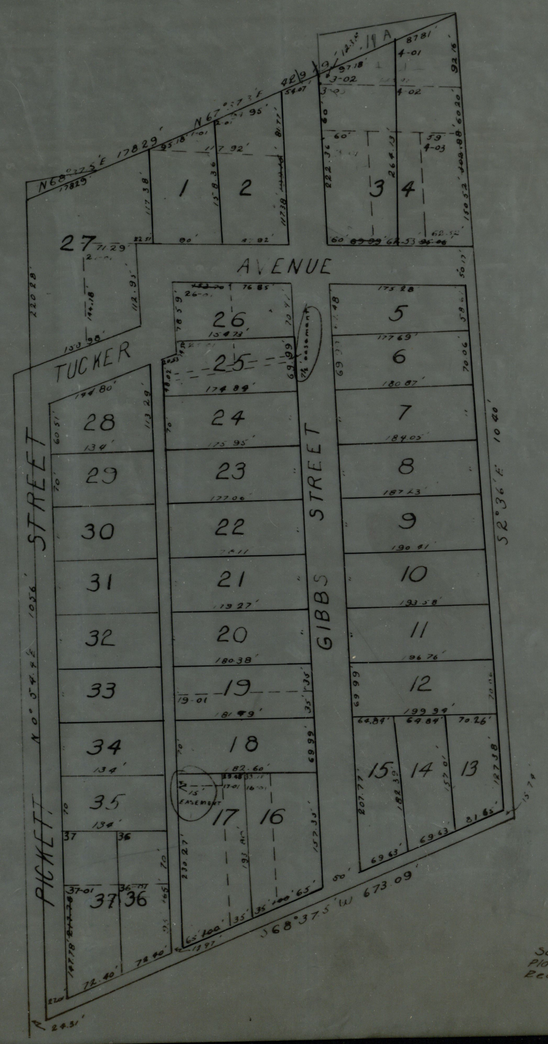

Scale 1"=100'
Plat book 4 p.5-6
Recorded 6-10-26

61

SECTION.....TOWNSHIP.....RANGE.....HENDRICKS COUNTY, INDIANA, 19.....

Assessor's Plat-Book for .....BAUER ADDITION.....Township

Key Number on Plat	Parcel Number	NAMES OF OWNERS	DATE	DESCRIPTION	ACRES	Value of Lands	Value of Improvements	Value of Lands and Improvements
61-1	210-0150-0222-2	MILL RUN APTS. AN IND. LIMITED PARTNERSHIP	11/13/78 WD	LOT 1		See Key # 56-29-02 for values		
61-2	210-0150-0227-5	LEWELLEN, CLIFFORD M. & MILDRED M.		LOT 2		770	4410	5180
61-3	210-0150-0233-4	MCMASTER, ROBERT EARL & CLARISSA M.	4/29/59 WD	LOT 3		770	4310	5080
61-4-01	210-0150-0238-7	SMITH, DENTON ~~& MILDRED A.~~	1/17/89 Aff	PT LOT 4		580	3370	3950
~~61-5~~	~~210-0150-0243-1~~	~~RUCK, LILLIAN E. & ALBERT E. jointly & to the survivor & not as tenants in common~~	~~8/13/73 WD~~	~~LOT 5~~		~~880~~	~~6150~~	~~7030~~
~~61-4~~		~~RUCK, LILLIAN E. & ALBERT E. jointly & to the etc.~~		~~PT LOT 4 (6'3")~~				
~~61-6~~	~~210-0150-0248-4~~	~~MISNER, EMMA FRANCES~~ William Donald & Santora, Judith Ann	~~1/14/75 AFF~~ 5/16/85 Exec'd	~~LOT 6~~		~~2650~~	~~13030~~	~~15680~~
~~61-7~~		~~MISNER, EMMA FRANCES~~ William Donald, Santora, Judith Ann	~~5/16/85 Exec'd~~	~~LOT 7~~				
61-8	210-0150-0253-9	Holzknecht, Properties, Inc. ~~HOLZKNECHT, THOMAS L. & JUDITH ANN H&W~~	12/21/81 WD ~~11/28/79 WD~~	LOT 8		1240	14570	15810
~~61-5~~	~~210-0150-0243-1~~	~~Vaal, Alvin Joseph Jr. Andrews, Raymond E. Jr. & Rachel M (H&W)~~	~~10-21-80 WD 12/12/79 WD~~	~~Lot 5~~		~~880~~	~~6150~~	~~7030~~
~~61-4~~		~~Vaal, Alvin Joseph Jr. Andrews, Raymond E. Jr. & Rachel M. (H&W)~~	~~10-21-80 WD 12/12/79 WD~~	~~PT Lot 4 (6'3")~~				
~~61-5~~	~~Sec 15~~	~~Stockton, Lee Roy & Marian L. (H&W) 1/3 Int & Stockton, Edward Lee & Paula JoAnn (H&W) Hurst, John & Julie Ann H&W~~	~~3/6/86 WD 1/14/85 WD~~	~~Lot 5~~		~~880~~	~~6150~~	~~7030~~
~~61-4~~	~~Sec 15~~	~~1/3 Int Stockton, Lee Roy & Marian L. (H&W) Stockton, Edward Lee & Paula JoAnn (H&W) Hurst, John & Julie Ann H&W~~	~~3/6/86 WD 1/14/85 WD~~	~~Pt Lot 4 (6'3")~~				
61-5	Sec 15	Sinders, Rebecca L.	8/14/86 wd	Lot 5		880	6150	7030
61-4	Sec 15	Sinders, Rebecca L.	8/14/86 wd	Pt Lot 4 (6'3")				
61-6	Sec 15	Holzknecht, Thomas D. & Julie Ann H&W	3/3/87 wd	Lot 6		2650	13030	15,680
61-7	Sec 15	Holzknecht, Thomas D. & Julie Ann H&W	3/3/87 wd	Lot 7				

BAUER'S ADD.

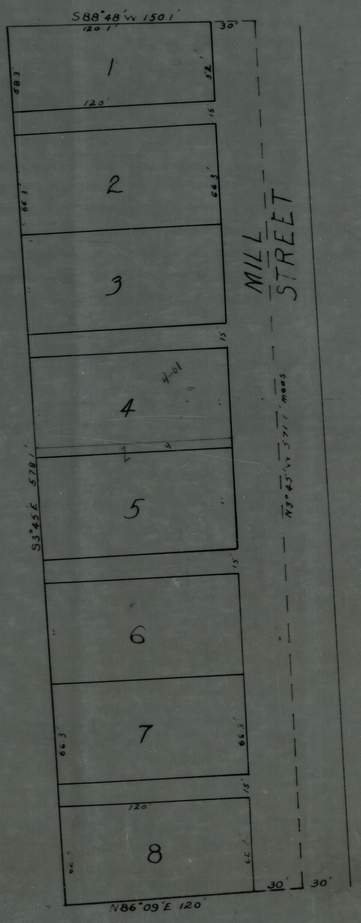

Scale 1"=50'
Plat book 4 p 15
Recorded 7-22-1

62

SECTION.....TOWNSHIP.....RANGE.....HENDRICKS COUNTY, INDIANA, 19.....

Assessor's Plat-Book for MORRELL HEIGHTS 2ND ADDITION.....Township

NAMES OF OWNERS	DATE	DESCRIPTION	ACRES	Value of Lands	Value of Improvements	Value of Lands and Improvements	Parcel Number	Key Number on Plat
~~MARKS, HELMER H. & CLARANELLE~~	~~11/15/62 ADM D~~	~~LOT 27~~		~~790~~	~~3690~~	~~4480~~	~~210-0150-0364-6~~	~~62-27~~
Stanley, Kenneth H. & Thelma J.	9-7-88 Exec D	Lot 27		790	3690	4480	Sec 15	62-27
Lane, Patricia Lee ~~PRETTYMAN, LEROY I. & FRANCES M.~~	1/6/86 aff & Final ~~4/18/57 WD~~ Decree	LOT 28		790	4490	5280	210-0150-0369-9	62-28
WROBLEWSKI, CASIMIR J. & JOAN J.	8/2/58 WD	LOT 29		790	4400	5190	210-0150-0374-3	62-29
~~Schoentrup, J. Andrew~~ ~~KELLER, CRAIG ALLEN & DEBRA JEAN H&W~~	~~12/12/84 wd~~ ~~2/23/76 WD~~	~~LOT 30~~		~~790~~	~~5210~~	~~6000~~	~~210-0150-0379-6~~	~~62-30~~
Bond, Joel S. & Abigail A. H&W	9/12/86 wd	Lot 30		790	5210	6000	Sec 15	62-30
~~CRONK, MARY E.~~ ~~Ziegler, Georgi L.~~	~~6-25-81 WD~~ ~~6/18/58 WD~~	~~LOT 31~~		~~790~~	~~4090~~	~~4880~~	~~210-0150-0384-0~~	~~62-31~~
Ferree, Barbara J.	8/14/87 wd	Lot 31		790	4090	4880	Sec 15	62-31
DOWNEY, CHARLES F. & MARILYN D. H&W	4/4/77 WD	LOT 32		790	3870	4660	210-0150-0389-3	62-32
VINTON, JAMES K. & CONNIE S. H&W UNDIV. ½ INT. WESTFALL, ROBERT J. & FRANCES A. H&W UNDIV. ½ INT	8/19/77 QCD	LOT 33		790	6090	6880	210-0150-0394-8	62-33
Harris, Jack L. & Rose M. H&W ~~RANDALL, MAX C. & PATRICIA A.~~	1/4/88 wd ~~5/21/69 WD~~	LOT 34		1040	8500	9540	210-0150-0399-0	62-34
~~RANDALL, MAX C. & PATRICIA A.~~	~~5/21/69 WD~~	~~LOT 35~~		~~1260~~	~~8500~~	~~9760~~	~~210-0150-0404-8~~	~~62-35~~
Elsbury, William C. & Michael Elsbury & Opal I. H&W	1/10/89 WD ~~11/14/83 wd~~	Lot 35		1260	8500	9760	Sect #15	62-35
SWAN, CHARLES E. & DORIS J. H&W	4/3/73 WD	LOT 36		550		550	210-0150-0409-0	62-36
SWAN, CHARLES E. & DORIS J H&W	4/3/73 WD	LOT 37		800	5950	6750	210-0150-0414-5	62-37
BONEBRAKE, DALE V. & CATHERINE H.		LOT 38		790	5350	6140	210-0150-0419-8	62-38
HIPPLER, EDITH E.	9/3/76 AFF	LOT 39		790	4730	5520	210-0150-0424-2	62-39
Aeschliman, Walter A. & Betty Jo. H&W ~~A.&R. ENTERPRISES, INC.~~	1/28/88 cwd ~~5/11/79 WD~~	LOT 40		790	4940	5730	210-0150-0429-5	62-40
~~CROSS, CHARLES CLYDE & ALICE MARIE~~	~~2-14-80 Surv/aff~~ ~~9/4/70 WD~~	~~LOT 41~~		~~790~~	~~3690~~	~~4480~~	~~210-0150-0435-4~~	~~62-41~~
McKnight, Mary	11/10/83 order	Lot 41		790	3690	4480	Sec 15	62-41
WILSON, DOUGLAS B. & MARY BEWLEY	8/31/78 WD	LOT 42		790	4500	5290	210-0150-0440-9	62-42
TABER, LESTER G. II & KAREN Y. H&W	4/5/74 WD	LOT 43		790	4090	4880	210-0150-0445-1	62-43
HOPPER, RICHARD S. & MARILYN A.	3/29/69 ADM WD	LOT 44		830	6620	7450	210-0150-0450-6	62-44
Tridle, Dennis E. & Joanna	11-14-88 wd ~~9-14-88 WD~~	Lot 41		790	3690	4480	Sec 15	62-41

62

SECTION.....TOWNSHIP.....RANGE.....HENDRICKS COUNTY, INDIANA, 19.....

Assessor's Plat-Book for ..... MORRELL HEIGHTS 2ND ADDITION .....Township

Key Number on Plat	Parcel Number	NAMES OF OWNERS	DATE	DESCRIPTION	ACRES	Value of Lands	Value of Improvements	Value of Lands and Improvements
62-1	210-0150-0258-1	STARKEN, NADINE J.	7/17/64 AFF	LOT 1		920	4820	5740
62-2	210-0150-0263-6	BLANKENSHIP, VIOLA FLORENCE	4/23/70 AFF	LOT 2		780	3000	3780
62-3	210-0150-0268-9	~~Bassett, Frank Q. & Clara Grace H&W~~ ~~HOUSEFIELD, JOHN E. & CONNIE S.~~	11/9/83 wd ~~4/28/78 WD~~	LOT 3		780	3820	4600
62-4	210-0150-0273-3	Buckley, Rita Kay ~~SYRUS, ROBERT M. & ANN E. H&W~~	5/4/83 wd ~~6/3/75 WD~~	LOT 4		780	3440	4220
62-5	210-0150-0278-6	ELLIOTT, ~~JAMES F. &~~ MAE ~~H&W~~	11/19/82 QCD. ~~5/13/75 WD~~	LOT 5		780	5230	6010
62-6	210-0150-0283-0	LOY, WENDELL B. & MAE C.	1/15/57 WD	LOT 6		780	4540	5320
62-7	Sec 15	Carpenter, James N. & Harriet C. Epling, Rachelle Kay	3-15-88 wd ~~12/16/87 wd~~	Lot 7		780	4670	5450
~~62-7~~	~~210-0150-0288-3~~	~~BRAWNER, MICHAEL L. & REBECCA S. H&W~~	~~5/20/77 WD~~	~~LOT 7~~		~~780~~	~~4670~~	~~5450~~
~~62-7~~	Sec 15	Arnold, Jay B. & Karen L. H&W	12/30/87 wd	Lot 7		780	4670	5450
62-8	210-0150-0293-8	JARVIS, PHYLLIS B.	3/22/73 WD	LOT 8 vacated alley		780	4320	5100
62-10	210-0150-0298-0	THE FIATH ASSEMBLY OF GOD CHURCH	6/30/67 CTD	LOT 10 vacated alley (Tax Exempt)		4300	26560	30860
62-11		THE FAITH ASSEMBLY OF GOD CHURCH		LOT 11 vacated alley				
62-12		THE FAITH ASSEMBLY OF GOD CHURCH		LOT 12 vacated alley & street				
62-13		THE FAITH ASSEMBLY OF GOD CHURCH		LOT 13 vacated alley & street				
62-14		THE FAITH ASSEMBLY OF GOD CHURCH		LOT 14 vacated alley				
62-9		THE FAITH ASSEMBLY OF GOD CHURCH		LOT 9 vacated alley				
~~62-15~~	~~210-0150-0303-8~~	~~Wilson, Mark W. & Marcia A. (H&W)~~ ~~MILLER, JAMES J. & BETTY K. H&W~~	~~9-29-80 WD~~ ~~3/18/76WD~~	~~LOT 15 vacated alley~~		~~790~~	~~3760~~	~~4550~~
62-15	Sec 15	Christensen, Donna M. & Beatrice L. Johnson	6/5/87 wd	Lot 15 Vacated Alley		790	3760	4550
62-16	210-0150-0308-0	LEE, ROBERT L. & RUTH M.	6/30/67 CTD	LOT 16 vacated alley		790	6560	7350
~~62-17~~	~~210-0150-0313-5~~	~~BOWMAN, RICHARD D. & THERESA L. H&W~~	~~12-1-80 QCD~~ ~~12/2/77 WD~~	~~LOT 17~~		~~790~~	~~5160~~	~~5950~~
62-17	Sec 15	Roberts, Timothy J. & Rhonda H&W	10/15/84 wd ~~7/25/80~~ surv/	Lot 17		790	5160	5950
62-18	210-0150-0318-8	MURPHY, ~~DENNIS A. &~~ GENEVIEVE	~~4/1/59 WD~~ AFF	LOT 18		790	3870	4660
62-19	210-0150-0323-2	RAWNSLEY, ROBERT W. & WANDA E.	3/25/68 WD	LOT 19		790	4180	4970
62-20	210-0150-0328-5	PARSON, MINNIEBEE & BLANTON, CAROLYN HER DAUGHTER JOINT TENANTS WITH FULL RIGHTS OF SURVORSHIP	3-6-78 WD	LOT 20		790	3650	4440
62-21	210-0150-0334-4	MCCONNELL, JERRY M. & BEVERLY S. H&W	2/18/75 WD	LOT 21		790	3580	4370
62-22	210-0150-0339-7	ETCHANSON, JR. CHESTER A. & JOAN LAVERNE		LOT 22		790	4390	5180
~~62-23~~	~~210-0150-0344-1~~	~~HARRAH, STEVEN L. & CONNIE LYNN H&W~~	~~3/13/75 TRUST D~~	~~LOT 23~~		~~880~~	~~5470~~	~~6350~~
62-23		Cavanagh, Robert J. & Toni W. H&W	11/9/82 wd.	Lot 23		880	5470	6350
62-24	210-0150-0349-4	KINNAMAN, DWIGHT E. & MARY GLADYS		LOT 24		950	3870	4820
62-25	210-0150-0354-9	CHURCH, ~~JOHN M.~~ Robert S. & Rosemary E. P. (H&W)	7/30/85 WD ~~8/1/77 WD~~	LOT 25		790	3450	4240
62-26	210-0150-0359-1	GODBY, GRACE M. unmarried	2/28/63 SPEC WD	LOT 26		790	3280	4070

MORRELL HGTS 2ND ADD.

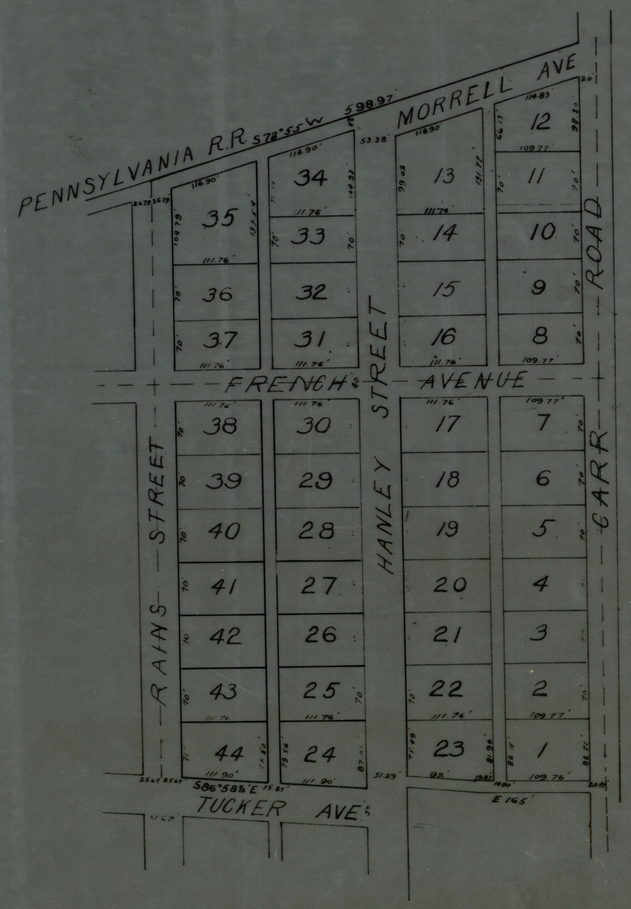

Scale 1"=100'
Plat Book 3 p 149
Recorded 6-12-45

	EXPLANATION OF ADJUSTMENTS	YEAR	PARCEL NUMBER	KEY NO.	ASSESSMENT VALUES LAND Adjustments	ASSESSMENT VALUES LAND Value	ASSESSMENT VALUES IMPROVEMENTS Adjustments	ASSESSMENT VALUES IMPROVEMENTS Value	Total Land & Improvements	YEAR	SECTION TOTAL
		1979				82,080		442,460	524,540		
		1980		60-3-01			+210				
				61-1	-440						
					-440	81,640	+210	442,670	524,310		
				60-8			+1120				
				61-3			+40				
					-440	81,640	+1370	443,830	525,470		9,892,130
		1981									
					-0-	81,640	-0-	443,830	525,470	1981	11,245,090
		1982			-0-	81,640	-0-	443,830	525,490	1982	
		1983			0	81,640	0	443,830	525,470		
		1984		62-10			+ 380				
					0	81,640	+380	444,210	525,850		
		1984	additional	62-10			+ 330				
					0	81,640	+710	444,540	526,180		
		1985		60-18	-0-		+320				
				62-10	-0-		+330				
				62-26	-0-		-110				
					-0-	81,640	+210	444,750	526,390	1985	
		1986			0	81,640	0	444,750	526,390	1986	
		1987			0	81,640	0	444,750	526,390	1987	
		1988		60-8	-0-		+640				
				60-25-1	-0-		+190				
				62-28	-0-		+880				
					-0-	81,640	+1710	446,460	528,100	1988	

63

SECTION.....TOWNSHIP.....RANGE.....HENDRICKS COUNTY, INDIANA, 19.....

Assessor's Plat-Book for .....HAROLD R. GIBBS 1ST ADDITION.....Township

Key Number on Plat	Parcel Number	NAMES OF OWNERS	DATE	DESCRIPTION	ACRES	Value of Lands	Value of Improvements	Value of Lands and Improvements
63-49	210-0160-0223-1	Westfall, Robert J & Frances A. H&W ~~RYLATO, HARRY P. & JEANNE~~	8/1/84 wd ~~8/10/81 aff~~	LOT 49		1020	6400	7420
~~63-50~~	~~210-0160-0228-4~~	~~Fry, Bernard M. Jr. & Vickie A. H&W~~ ~~MUNCIE, FRANK A. & DOROTHY B.~~	~~2/1/84 wd~~ ~~1/23/67 WD~~	~~LOT 50~~		~~1020~~	~~5210~~	~~6230~~
63-50	Sec 16	Lawlis, Thomas E. & Judith D. H&W	7/2/86 wd	Lot 50		1020	5210	6230
~~63-51~~	~~210-0160-0233-9~~	~~DAVIS, RONNIE E.~~	~~11/21/79 WD~~	~~LOT 51~~		~~1020~~	~~6070~~	~~7090~~
~~63-51~~	~~210-0160-0233-9~~	~~Roberts, Richard E.~~ ~~Roberts, Richard E. Lisa J.~~	~~8/20/80 WD 7/15/80 WD~~ ~~12/7/79 WD~~	~~Lot 51~~		~~1020~~	~~6070~~	~~7090~~
~~63-52~~	~~210-0160-0238-1~~	~~Cottongim, Lonnie E. & Antoinette J.~~ ~~SELVIA, BENNY L. & PATRICIA A.~~	~~8/28/84 wd~~ ~~2/26/68 WD~~	~~LOT 52~~		~~1020~~	~~7240~~	~~8260~~
63-52	Sect 16	Cottongim, Edward A. & Ramsey, Phyllis E.	10/15/84 wd	Lot 52		1020	7240	8260
~~63-53~~	~~210-0160-0243-6~~	~~SAULSBURY, JOSEPH D. & GLENDA R. H&W~~	~~5/28/76 WD~~	~~LOT 53~~		~~1020~~	~~5240~~	~~6260~~
~~63-53~~	~~Sec 16~~	~~Hellums, Houston F. & Shirley A. H&W~~	~~7-28-88 wd~~	~~Lot 53~~		~~1020~~	~~5240~~	~~6260~~
63-54	210-0160-0248-9	McCRERY ~~BLAND~~, VELMA L.	Change of name AFF 4/16/80 ~~9/6/77 ADM D~~	LOT 54		1070	5350	6420
63-55	210-0160-0253-3	Conwell, Linda M. ~~JACOBS, MICHAEL E. & SUSAN K H&W~~	5/11/88 WD ~~6/11/79 WD~~	LOT 55		1070	5440	6510
63-56	210-0160-0258-6	YOUNG, EUGENE R. & JANET L.	6/5/74 WD	LOT 56 VACATED Alley		1270	8410	9680
~~63-51~~	~~210-0160-0233-9~~	~~Molen, Ronald G. & Reatha J. H&W~~ ~~Randall, Phil L.~~	~~1-14-82 WD~~ ~~8/20/80 WD~~	~~Lot 51~~		~~1020~~	~~6070~~	~~7090~~
63-8	Sec 16	Faulkenberg, Michael & Venetia Lynn H&W	7/18/83 WD	Lot 8		1370	6400	7770
63-12	Sect 16	Smith, Vesta M.	9/24/84 wd	Lot 12		900	5810	6710
63-13-01	Sect 16	Smith, Vesta M.	9/24/84 wd	Pt Lot 13				
~~63-15~~	~~Sec 16~~	~~Andrews, Raymond E. Sr. & Alice H. H&W~~	~~7/30/86 wd~~	~~Lot 15~~		~~870~~	~~4830~~	~~5700~~
63-33	Sec 16	Homan, William N.	8/20/86 wd	Lot 33		1020	6090	7110
63-15	Sec 16	Andrews, ~~Raymond E. Sr. & Alice H. (H&W)~~ Raymond E. Andrews Jr. (Etal)	7/15/88 aff ~~1/12/87 wd~~	Lot 15		870	4830	5700
63-45	Sec 16	Homan, Patricia Jo.	7/31/87 wd	Lot 45		1020	5250	6270
63-51	Sec 16	Joint Tenants with rights of Survivorship Davis, Dale A. & Helen L. De Golyer.	9/9/87 wd	Lot 51		1020	7240	8260
63-53	Sec 16	Paul Hardin Marketing Corp.	2/6/89 WD	Lot 53		1020	5240	6260

63

SECTION.....TOWNSHIP.....RANGE.....HENDRICKS COUNTY, INDIANA, 19.....

Assessor's Plat-Book for ..... HAROLD R. GIBBS 1ST ADDITION .....Township

63

NAMES OF OWNERS	DATE	DESCRIPTION	ACRES	Value of Lands	Value of Improvements	Value of Lands and Improvements	Parcel Number	Key Number on Plat
PEAK, GEORGE W. & RUTH ENNIS	10/29/55	LOT 26		2160	8000	10,160	210-0160-0112-4	63-26
PEAK, GEORGE W. & RUTH ENNIS	8/25/62	PT LOT 25						63-25-01
FOGGATT, ARCHIE A. & ETHEL M.	1/11/71 WD	LOT 27		1020	5530	6550	210-0160-0117-7	63-27
STORMS, ~~JAMES W. &~~ SYBIL L.	~~10/8/55~~ 5/31/84 aff	LOT 28		1020	4860	5880	210-0160-0122-1	63-28
BALL, GERALDINE R. ~~+Charles L. Life Estate~~ ~~Grace, Contingent Owner~~	~~9-1-81 QCD~~ ~~4/30/58 WD~~ 12/27/85 WD	LOT 29		1020	6520	7540	210-0160-0127-4	63-29
DAUM, RALPH EDWARD & NANCY JANE H&W	4/6/76 WD	LOT 30		2030	13220	15250	210-0160-0132-9	63-30
DAUM, RALPH EDWARD & NANCY HANE H&W		LOT 31						63-31
~~MONTGOMERY, ROBERT J. & BRENDA G. H&W~~ ~~Roy, William & Betty M. (Wife)~~	~~8/23/83 WD~~ ~~4/30/74 WD~~	~~LOT 32~~		~~1020~~	~~6090~~	~~7110~~	~~210-0160-0137-1~~	~~63-32~~
Roy, Betty M.	8/29/86 aff	Lot 32		1020	6090	7110	See 16	63-32
~~MEDSKER, W.D. & MYRTLE D.~~	5/27/69 WD	LOT 33		~~1020~~	~~6090~~	~~7110~~	210-0160-0142-6	~~63-33~~
~~Ward, Julia + Patricia Jo Homan + Marcia J. Mathsberger, joint tenants w/rights of Surv. + not as tenants in Common~~	~~12/5/85 WD~~ ~~3/20/86 aff~~	~~Lot 33~~		~~1020~~	~~6090~~	~~7110~~		~~63-33~~
~~MACK, NANCY E.~~ Smith, Thomas R. & Lucy I.	8/1/83 wd ~~11/5/76 AFF~~	LOT 34		1020	6210	7230	210-0160-0147-9	63-34
~~BARKSDALE, WILBUR C. & LENA O.~~ Barksdale, Lena O. & Barksdale, David L., rights of Survivorship	~~2/7/86 aff~~ ~~1/13/69 WD~~ Joint Tenants with 2/20/86 QCD	~~LOT 35~~ Lot 35		~~1020~~ 1020	~~5790~~ 5790	~~6810~~ 6810	~~210-0160-0152-3~~ See 16	~~63-35~~ 63-35
~~SHOCK, CYRUS R. & ELIZABETH A.~~ Sherrell, Larry L. + Linda D. H+W	12-30-81 WD ~~7/26/54~~	LOT 36		1020	5760	6780	210-0160-0157-6	63-36
ALLEE, ESTHER LUCILLE & ALBERTA MAE	survivor and to the 5/15/59 WD	LOT 37		1020	5930	6950	210-0160-0162-0	63-37
O'Neil, Stella F. & Loretta Sue ~~JONES, WILLIAM T. & FANNIE E. H&W~~ Satterfield	11/18/86 wd ~~11/9/79 WD~~	LOT 38		1020	6040	7060	210-0160-0167-3	63-38
POILLION, THEODORE A. & ELEANOR A.	8/13/55	LOT 39		1020	5790	6810	210-0160-0172-8	63-39
SIMMONS, JERRELL & OPAL MARIE	2/17/60 WD	LOT 40		1020	5830	6850	210-0160-0177-0	63-40
RARRIDON, ELLA W.	1/3/57 QCD	LOT 41		1020	5800	6820	210-0160-0182-5	63-41
FULLER, ORVILLE G. & HELEN M.	6/17/64 QCD	LOT 42		1020	5810	6830	210-0160-0187-8	63-42
ROSS, FRANK A. & LUCILLE	8/16/55	LOT 43		1020	6000	7020	210-0160-0192-2	63-43
~~Kious, John B. + Teresa L. H+W~~ ~~MASON MARK A. & DEBRA L H&W.~~	~~3/11/86 WD~~ ~~3/11/77 WD~~	~~LOT 44~~		~~1020~~	~~5630~~	~~6650~~	~~210-0160-0197-5~~	~~63-44~~
Duncan, Donald W. + Kimberly L. Ward ~~Joint Tenants w/rights of Survivorship & not as Tenants in Common~~ ~~Hoover, William D. + Patricia Jo~~	8/31/87 wd ~~2/6/85 WD~~	Lot 44		1020	5630	6650	See 16	63-44
~~LOVE, DONALD C. & DEANNA CAROL H&W~~	~~8/1/77 WD~~	~~LOT 45~~		~~1020~~	~~5250~~	~~6270~~	~~210-0160-0202-2~~	~~63-45~~
Jenkins, Brian + Teresa H+W	10-2-85 WD	Lot 45		1020	5250	6270	See 16	63-45
MATARAZZO, CARMINE & ELIZABETH	7/8/69 WD	LOT 46		1020	5560	6580	210-0160-0207-5	63-46
MARKS, LOIS E.	9/22/76 SUR AFF	LOT 47		1020	5560	6580	210-0160-0213-4	63-47
EDIE, JOHN CORWIN & GEORGIA ANN	3/2/54 WD	LOT 48		1020	7620	8640	210-0160-0218-7	63-48

63

SECTION.....TOWNSHIP.....RANGE.....HENDRICKS COUNTY, INDIANA, 19.....

Assessor's Plat-Book for ..... HAROLD R. GIBBS 1ST ADDITION .....Township

63

Key Number on Plat	Parcel Number	NAMES OF OWNERS	DATE	DESCRIPTION	ACRES	Value of Lands	Value of Improvements	Value of Lands and Improvements
63-1	210-0160-0005-5	FIPPEN, CHARLES H. & ROBERTA D. H&W	6/29/73 WD	LOT 1		1170	7840	9010
63-2	210-0160-0011-4	RICHARDSON, DORMAN W. & RUBY	11/21/66 WD	LOT 2		950	6180	7130
63-3	210-0160-0016-7	~~REID, GARY DEAN & LISA KAY H&W~~ Rose, Marcia E.	~~6/15/79 WD~~ 6/12/86 WD	LOT 3		1110	5980	7090
~~63-4~~	210-0160-0021-1	ROUSH, MILDRED L.	3/22/76 QCD	LOT 4		1080	8700	9780
~~63-5~~ 63-5.	~~210-0160-0026-4~~ Sec 16	~~JACKSON, CLAUDE G. & RUTH L.~~ Daum, Mark A.	~~3/15/68 WD~~ 11-9-88 WD	LOT 5		~~1370~~ 1370	~~6110~~ 6110	~~7480~~ 7480
~~63-6~~	~~210-0160-0031-9~~	~~MILLBERN, MUFFER A. & MARJORIE~~ Sharp, Jerrold L. Sharp, James W. & Myrtle M.	~~7/30/56 + 25 82 WD~~ 6-1-81 WD	~~LOT 6~~		~~1370~~	~~6050~~	~~7420~~
63-6	Sec 16	Sharp, James W. & Myrtle M. Sharp (ETAL)	8/28/87 WD	Lot 6		1370	7100	8470
63-7	210-0160-0036-1	CAMPBELL, CHARLES W. & REGINA L.	2/15/61 WD	LOT 7		1370	6870	8240
~~63-8~~ 63-8	~~210-0160-0041-6~~ Sect 16	~~PRICE, IRENE D. :MOORE, ROGER: as joint tenants with rights of survivorship~~ Springer, Barbara; Springer, Ginny V.; Moore, Keith; Thomas, Betty J. Andrews, Raymond E. Jr. & Rachel M. H&W	~~2/4/69 WD~~ 5/17/88 WD	~~LOT 8~~ Lot 8		~~1370~~ 1370	~~6400~~ 6400	~~7770~~ 7770
63-9	210-0160-0046-9	~~WRIGHT, WILMA M.~~ Johnson, David H. & Martha Lou H&W	~~2/8/84 WD~~ ~~1/14/86 AFF~~	LOT 9		3010	7370	10380
63-10		~~WRIGHT, WILMA M.~~ Johnson, David H. & Martha Lou H&W	2/8/84 WD	LOT 10				
63-11		~~WRIGHT, WILMA M.~~ Johnson, David H. & Martha Lou H&W	2/8/84 WD	LOT 11				
~~63-12~~	~~210-0160-0051-3~~	~~HANNA, ROBERT & MARTHA M.~~	~~11/4/83 Surv off~~ ~~1/30/61 WD~~	~~LOT 12~~		900	~~5840~~	~~6740~~
~~63-13-01~~		~~HANNA, ROBERT & MARTHA M.~~	~~11/4/83 Surv off~~	~~LOT PT 13~~				
63-13	210-0160-0056-6	BLOOMER, STEPHEN F. & MARCIA K.	2/18/70 WD	LOT 13		900	6570	7470
63-14-01		BLOOMER, STEPHEN F. & MARCIA K.		PT LOT 14				
63-14	210-0160-0061-0	BELLVILLE, CHARLES H. & HELEN L.		PT LOT 14		900	5400	6300
63-15-01		BELLVILLE, CHARLES H. & HELEN L.		PT LOT 15				
~~63-15~~	~~210-0160-0066-3~~	~~Savage, Glenn L. & Margaret H&W~~ ~~HORTON,~~ PAULINE E. unmarried	~~2-16-82 WD~~ ~~8/5/70 WD~~	PT LOT 15		870	~~4830~~	~~5700~~
63-15	Dec 16	Andrews, Raymond E. Jr.	5-27-86 WD	~~Pt Lot 15~~		870	4830	~~5700~~
63-16	210-0160-0071-8	~~NEELEY, CHARLES C. & MAXINE H&W~~ Bilyj, Michael E. & Rebecca H. H&W	~~10/25/79 WD~~ 7-1-85 WD	LOT 16		1600	6820	8420
63-17		~~NEELEY, CHARLES C. & MAXINE H&W~~ BILYJ, Michael E. & Rebecca H. H&W	7-1-85 WD	LOT 17				
63-18	210-0160-0076-0	ROBERTS, ELIZABETH ANN, an unmarried adult	2/27/70 WD	LOT 18		1100	6350	7450
63-19	210-0160-0081-5	WALKER, ~~JAMES F. &~~ MARY ESTELLA ~~H&W~~	~~2/3/77 WD~~ 9/29/86 QCD	LOT 19		1090	5860	6950
~~63-20~~	~~210-0160-0086-8~~	~~COFFMAN, LOIS~~	~~7/3/78 AFF~~ SUR.	LOT 20		~~1120~~	~~6000~~	~~7120~~
63-20	Sec 16	Hilligoss, Thomas J. & Dolly R.	8-5-88 Exec. Deed	Lot 20		1120	6000	7120
~~63-21~~	~~210-0160-0091-2~~	~~TAYLOR, JOHN ROBERT & JEAN ROY H&W~~	~~10/14/86 Off~~ ~~11/12/74 WD~~	~~LOT 21~~		~~1530~~	~~7390~~	~~8920~~
63-21	Sec. 16	Nighbert, Lee & Sara A. H+W.	12/15/88 WD	Lot 21		1530	7390	8920
63-22	210-0160-0096-5	BURKHARDT, ALBERT E. & ANNA M.		LOT 22		1800	7510	9310
63-23	210-0160-0101-2	SHOEMAKER, ITHEL D. & DELSIE L.		LOT 23		1510	6060	7570
63-24	210-0160-0106-5	HYLTON, JOHN D. & JANET SUE	9/2/70 WD	LOT 24		1250	9100	10350
63-25	210-0160-0106-5	HYLTON, JOHN D. & JANET SUE		PT LOT 25				

GIBBS 1ST ADD.

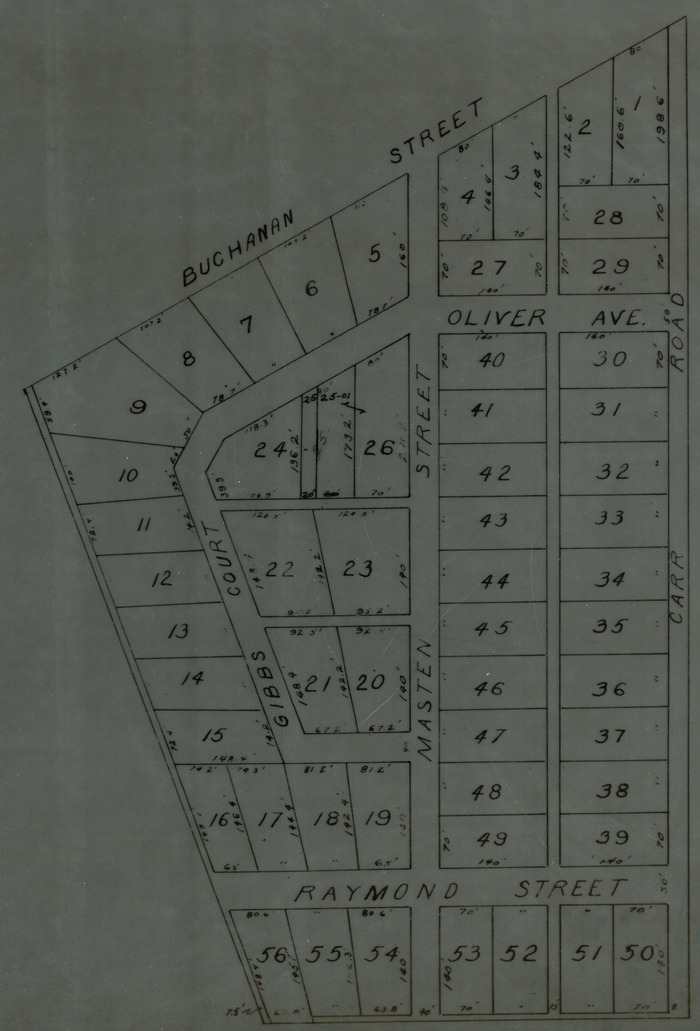

Scale Proof
Plat book 2 p 41
Recorded 6-23-50

EXPLANATION OF ADJUSTMENTS	YEAR	PARCEL NUMBER	KEY NO.	ASSESSMENT VALUES				Total Land & Improvements	YEAR	SECTION TOTAL
				LAND		IMPROVEMENTS				
				Adjustments	Value	Adjustments	Value			
	1979				60,470		322,920	383,390		
	1980			-0-	60,470	-0-	322,920	383,390		10,275,520
	1981			-0-	60,470	-0-	322,920	383,390	1981	11,628,480
	1982		63-1	-0-		+1360				
			63-4			+350				
					60,470	+1710	324,630	385,100	1982	
	1983			0	60,470	0	324,630	385,100		
	1984			0	60,470	0	324,630	385,100		
	1985		63-24	-0-	60,470	+2820	327,450	387,920	1985	
	1986			0	60,470	0	327,450	387,920	1986	
	1987			0	60,470	0	327,450	387,920	1987	
	1988		63-6	-0-		+1050				
			63-51	-0-		+1170				
				-0-	60,470	+2220	329,670	390,140	1988	

64

SECTION.....TOWNSHIP.....RANGE.....HENDRICKS COUNTY, INDIANA, 19.....

Assessor's Plat-Book for .....MASTEN'S 1ST ADDITION.....Township

42

NAMES OF OWNERS	DATE	DESCRIPTION	ACRES	Value of Lands	Value of Improvements	Value of Lands and Improvements	Parcel Number	Key Number on Plat
CHANDLER, WILLIAM	5/8/78 SUR/AFF	LOT 26		1190	6320	7510	210-0170-0112-9	64-26
~~TANNER, CAROL A. an adult~~ Plainfield Christian Church	~~4/18/75 WD~~ 2/25/87 WD	LOT 27		1200	3990	5190	210-0170-0117-1	64-27
BOARD OF TRUSTEES OF PLAINFIELD CHRISTIAN CHURCH		LOT 28 Tax Exempt		3620	68560	72180	210-0170-0122-6	64-28
BOARD OF TRUSTEES OF PLAINFIELD CHRISTIAN CHURCH		LOT 29 Tax Exempt						64-29
BOARD OF TRUSTEES OF PLAINFIELD CHRISTIAN CHURCH	1/13/62	LOT 30 PT Tax Exempt						64-30
BOARD OF TRUSTEES OF PLAINFIELD CHRISTIAN CHURCH		LOT 30 PT Tax Exempt						64-30-01
BOARD OF TRUSTEES OF PLAINFIELD CHRISTIAN CHURCH	1/13/62	LOT 31 Tax Exempt						64-31
MONTGOMERY, JACK & EUNICE M.		LOT 32		2410	6720	9130	210-0170-0127-9	64-32
MONTGOMERY, JACK & EUNICE M.		LOT 33						64-33
~~WIGGINS, DONALD & ANNADELL~~		~~LOT 34~~		~~2890~~	~~7720~~	~~10,610~~	~~210-0170-0132-3~~	~~64-34~~
~~WIGGINS, DONALD & ANNADELL~~		~~LOT 35~~						~~64-35~~
PLAINFIELD CHRISTIAN CHURCH		LOT 36 Tax Exempt		5410	—	5410	210-0170-0137-6	64-36
PLAINFIELD CHRISTIAN CHURCH		LOT 37 Tax Exempt						64-37
Pell, ~~Randy Earl~~ Linda Fay ~~(HWW)~~	11/7/83 QCD ~~12/18/79 WD~~	Lot 34		2890	7720	10610	210-0170-0132-3	64-34
Pell ~~Randy Earl~~ Linda Fay ~~(HWW)~~	11/7/83 QCD	Lot 35						64-35
Weber, Leonard S. + Donna F.	6/25/84 wd	Lot 13		1500	7190	8690	Sect 17	64-13
Weber, Leonard S. + Donna F.	6/25/84 wd	Pt Lot 14						64-14
Veith, Raymond L. + Echo P. (HW)	5/31/88 WD	LOT 25		1260	7290	8550	Sect. 17	64-25

64

SECTION.....TOWNSHIP.....RANGE.....HENDRICKS COUNTY, INDIANA, 19.....

Assessor's Plat-Book for ..... MASTEN'S 1ST ADDITION .....Township

Key Number on Plat	Parcel Number	NAMES OF OWNERS	DATE	DESCRIPTION	ACRES	Value of Lands	Value of Improvements	Value of Lands and Improvements
64-1	210-0170-0006-4	INDIANA BELL TELEPHONE Co.	6/15/56	LOT 1		6330	78,200	84530
64-2		INDIANA BELL TELEPHONE Co.		LOT 2				
64-3		INDIANA BELL TELEPHONE Co.		LOT 3				
~~64-4~~	~~210-0170-0011-9~~	~~BRANAM, JOSEPH E, & MARTHA A. H&W~~	~~7/16/84 aff 4/22/77 WD~~	~~LOT 4~~		~~1240~~	~~4670~~	~~5910~~
64-4	Sec 17	Gipson, Robert F. & Deborah A. H&W	5/16/85 WD	Lot 4		1240	4670	5910
~~64-5~~	~~210-0170-0016-1~~	~~BRANAM, JOSEPH E, & MARTHA A. H&W~~	~~7/16/84 aff 4/22/77 WD~~	~~LOT 5~~		~~760~~	—	~~760~~
64-5	Sec 17	Gipson, Robert F. & Deborah A. H&W Mills, Charles A.	5/16/85 WD 5/13/85 WD	Lot 5		760		760
64-6	210-0170-0021-6	~~DECKER, FREDRIC WILLIAM & DIANNE KAYE~~	~~10/11/65 WD~~	LOT 6		1230	8210	9440
64-7	210-0170-0026-9	TAYLOR, ALFRED J. & NORMA J.	6/18/68 WD	LOT 7		1310	5630	6940
64-8	210-0170-0031-3	BECK, LLOYD J. & BERTHA E.		LOT 8		1150	5390	6540
64-9	210-0170-0036-6	CHILCOATE, ELMER F. & EVA M.	10/10/69 WD	LOT 9		1150	10270	11420
64-10	210-0170-0041-0	WILLER, DELORIS I.	7/13/79 SUR/AFF	LOT 10		1310	6630	7940
~~64-11~~	~~210-0170-0046-3~~	~~William M. Douglas~~ ~~BANNISTER, RAYMOND N. & BETTIE A. H&W~~	~~11/22/85 WD 7/26/76 WD~~	~~LOT 11~~		~~950~~	~~4420~~	~~5370~~
64-11	Sec 17	Morgan, Kevin R. & Sandra Kay H&W	5/12/88 wd	Lot 11		950	4420	5370
64-12	210-0170-0051-8	BENNING, JAMES E. & MARY C. H&W	10/16/72WD	LOT 12		1000	6250	7250
64-13	~~210-0170-0056-0~~	~~WOODARD, GERALD O. & Elizabeth A. H&W. & ETHEL~~	~~9/7/82 WD 6/2/80 aff~~	~~LOT 13~~		~~1500~~	~~7190~~	~~8690~~
~~64-14~~		~~WOODARD, GERALD O. & ETHEL & Elizabeth A. H&W.~~	~~9/7/82 WD 6/2/80 aff.~~	~~PT LOT 14~~				
64-15	210-0170-0061-5	CHERRY, WILLIAM L. & KATHERINE L. H&W	5/1/72 WD	LOT 15		1770	8980	10750
64-14-01		CHERRY, WILLIAM L. & KATHERINE L. H&W		PT LOT 14				
64-16	210-0170-0066-8	STELZEL, Emil & Norma J. H&W ~~WICKER, LESTER MICHAEL & BRENDA LOU~~	8/22/84 WD ~~1/6/79 WD~~	LOT 16		1240	4700	5940
64-17	210-0170-0071-2	DODSON, CLAUDE H. ~~& FRANCES~~	Life Estate Dodson, Paul E. & Mary E. 12/5/85 WD ~~5/23/61 WD~~	LOT 17		1420	3900	5320
64-18	210-0170-0076-5	RINEHART, JAMES O. JR. & MABEL JUNE	6/7/67 WD	LOT 18		1350	5740	7090
64-19	210-0170-0082-4	LAGLER, EVA LORAINE	6/28/66 WD	LOT 19		1280	3470	4950
64-20	210-0170-0087-7	Plainfield Christian Church ~~REGER, RAYMOND & DAISY MAY~~	3-6-81 WDM D ~~9/21/60 WD~~	LOT 20 ~~LOT 20~~		1870	7340	9210
~~64-21~~		~~REGER, RAYMOND & DAISY MAY~~		~~LOT 21~~				
64-21		Plainfield Christian Church	3-6-81 WDM D	LOT 21				
64-22	210-0170-0092-1	HARRIS, MANFORD K. & LILLIAN		LOT 22		1450	5530	6980
64-23	210-0170-0097-4	BUCHANAN, HOBART L & KAY H&W	12/15/78 WD	LOT 23		1390	12640	14030
64-24	210-0170-0102-1	HAMMANN, JOHN A. & SHARON R.	3/14/69 WD	LOT 24		1320	9500	10820
~~64-25~~	~~210-0170-0107-4~~	~~RANDALL, BETTY I. & RANDALL RICHARD K. mother & son jointly with rights of surv. not as tenants in common~~	~~5/18/78 WD~~	~~LOT 25~~		~~1260~~	~~7290~~	~~8550~~
64-25	Sect 17	White, John M.	10/3/83 WD	Lot 25		1260	7290	8550
64-25	Sect 17	Daley, Phyllis M.	4/22/85 WD	Lot 25		1260	7290	8550

MASTENS 1ST ADD.



Scale 1"=100
Plat Book A p.42
Recorded 6-13-50

65

SECTION.....TOWNSHIP.....RANGE.....HENDRICKS COUNTY, INDIANA, 19.....

Assessor's Plat-Book for D.P. DAUM'S FIRST ADDITION .....Township

NAMES OF OWNERS	DATE	DESCRIPTION	ACRES	Value of Lands	Value of Improvements	Value of Lands and Improvements	Parcel Number	Key Number on Plat
Spear, Carroll L. & Willa Jean H&W ~~HUNNICUTT, HAROLD H. & JACQUELINE G. H&W~~	7/21/86 wd ~~10/20/75 WD~~	LOT 26		1050	5830	6880	210-0170-0253-8	65-26
WOOD, MAURICE M. & RUTH E. H&W	3/16/77 WD	LOT 27		1580	7130	8710	210-0170-0258-0	65-27
WOOD, MAURICE M. & RUTH E. H&W		LOT PT 28						65-28-01
Coleman, Mary Lou ~~DAUM, RUSSELL L.~~	1/25/83 wd ~~7/18/77 EXEC D~~	LOT 29		1580	7930	9510	210-0170-0263-5	65-29
Coleman, Mary Lou ~~DAUM, RUSSELL L.~~		PT LOT 28						65-28
ROSSELOT, DORIS L. & WARREN W.	10/10/66 FI DEC	LOT 30		1050	7320	8370	210-0170-0268-8	65-30
FISCHER, ERNEST G. & CLARE O.	10/6/61 WD	LOT 31		2120	13090	15210	210-0170-0273-2	65-31
~~Kirk, Lindsey A. & Billie S. (H&W)~~ ~~SHRUM, WARREN M. & MARY ANN~~	~~7/21/83 wd~~ ~~10/9/61 WD~~	~~LOT 32~~		~~1680~~	~~10,880~~	~~12,560~~	~~210-0170-0278-5~~	~~65-32~~
Bridget, Daniel E. & Patricia M. H&W	12/23/85 wd	Lot 32		1680	10,880	12,560	Sect 17	65-32
BARGERHUFF, HELEN	7/11/64 WD	LOT 33		1050	6350	7400	210-0170-0284-4	65-33
~~JONES, JOSEPH H. & NANCY E.~~	~~11/23/87 off~~ ~~2/24/55~~	~~LOT 34~~		~~1050~~	~~5930~~	~~6980~~	~~210-0170-0289-7~~	~~65-34~~
Jones, Joseph H. & Nancy Sue Havens & Mary Louise Shevlin & Alice Ann Jepson (Etal)	1/8/88 wd	Lot 34		1050	5930	6980	Sec 17	65-34
Marquis, James R. ~~EARLES, CLAUDE W.~~	9/16/85 wd ~~10/4/78 FI DEC~~	LOT 35		1630	7410	9040	210-0170-0294-1	65-35
LOWERY, OSCAR HORACE & DOLORES PEGGY (HALL)	2/1/55	LOT 36		1350	7420	8770	210-0170-0299-4	65-36
ROATH, JAMES A. & MARTHA E. H&W	7/18/77 WD	LOT 37		1050	9430	10480	210-0170-0304-1	65-37
~~KEPLEY, RALPH N. & LOUISE~~ ~~3/31/86 (QCD)~~	~~5/21/84 off~~ ~~11/25/68 WD~~	~~LOT 38~~		~~1590~~	~~9390~~	~~10980~~	~~210-0170-0309-4~~	~~65-38~~
Morgan, William R. ~~& Brenda M. H&W~~	11/18/88 QCD ~~3/31/86 wd~~	Lot 38		1590	9390	10980	Sect 17	65-38
Johnson, William & Joyce H&W	8/8/84 wd	Lot 20		1050	5500	6550	Sect 17	65-20

65

SECTION.....TOWNSHIP.....RANGE.....HENDRICKS COUNTY, INDIANA, 19.....

Assessor's Plat-Book for .....D.P. DAUM'S FIRST ADDITION.....Township

Key Number on Plat	Parcel Number	NAMES OF OWNERS	DATE	DESCRIPTION	ACRES	Value of Lands	Value of Improvements	Value of Lands and Improvements
65-1	210-0170-0142-0	DAUM INVESTMENT CORP.	1/26/67 WD	LOT 1		10000	99270	109,270
65-2		DAUM INVESTMENT CORP.		LOT 2				
65-3	210-0170-0147-3	DAUM INVESTMENT CORP.	1/26/67 WD	LOT 3		14320	66230	80550
65-4		DAUM INVESTMENT CORP.		LOT 4				
65-5		DAUM INVESTMENT CORP.		LOT 5				
~~65-6~~	~~210-0170-0152-8~~	~~HARDIN, HELEN M.~~	~~6/14/79 WD~~	~~LOT 6~~		~~1350~~	~~4620~~	~~5970~~
65-6	Sec 17	Heald, Helen Hardin, Paul T. Hardin & Rita E. Swift, as Joint Tenants w/ right of Survivorship	11/20/86 wd	Lot 6		1350	4620	5970
65-7	210-0170-0157-0	HALEY, DOYLE R. & EDYTHE M.	10/13/55	LOT 7		1050	5320	6370
65-8	210-0170-0162-5	SMITH, BESSIE M. UNMARRIED ADULT	7/9/71 WD	LOT 8		1050	4230	5280
65-9	210-0170-0167-8	MECHEM, LEO PAUL & VIVIAN		LOT 9		1050	5180	6230
65-10	210-0170-0172-2	HORNUNG, RICHARD C. & ANN		LOT 10		1050	5090	6140
65-11	210-0170-0177-5	Dellinger, Grace R. ~~DOUGLAS, JAY D. & PEGGY H&W~~	5/19/86 WD ~~9/9/77 WD~~	LOT 11		1050	4270	5320
65-12	210-0170-0183-4	MCGINNIS, ROBERT L. & PHYLLIS J.	6/6/78 WD	LOT 12		1080	5090	6170
~~65-13~~	~~210-0170-0188-7~~	~~MITCHELL, ORA NELSON~~	~~8/31/79 QCD~~	~~LOT 13~~		~~1410~~	~~9080~~	~~10490~~
65-13	210-0170-0188-7	Wellman, Berry C. & Susan D. (H&W)	11-10-80 WD	Lot 13		1410	9080	10490
65-14	210-0170-0193-1	AGAN, RICHARD & REBECCA J. H&W	10/23/79 ADM D	LOT 14		1490	5630	7120
65-15	210-0170-0198-4	MORRIS, GEORGE WENDELL & DOROTHY MILDRED		LOT 15		1030	7460	8490
65-16	210-0170-0203-1	ECCLES, CHARLES F. & NYLA J. H&W	9/29/71 WD	LOT 16		1050	6650	7700
65-17	210-0170-0208-4	SALLEE, NORMAN W. & RHEA G. H&W	7/9/79 CO EXECD	LOT 17		1050	8950	10000
65-18	210-0170-0213-9	CLARK, [redacted] & ELSIE M.	11/3/81 Surv aff.	lot 18		1050	7520	8570
65-19	210-0170-0218-1	SMITH, THEODORE C. & MARY K. H&W	4/22/75 WD	LOT 19		1050	4830	5880
~~65-20~~	~~210-0170-0223-6~~	~~BROWN, CHARLES T. & THELMA JUNE~~	~~5/1/68 WD~~	~~LOT 20~~		~~1050~~	~~5500~~	~~6550~~
~~65-20~~	~~210-0170-0223-6~~	~~Clement, Terry W. & Mattingly, Christine as tenants with rt. of survivorship not as tenants in common~~	~~12/17/79 WD~~	~~LOT 20~~		~~1050~~	~~5500~~	~~6550~~
65-21	210-0170-0228-9	ROSEMARY, FRANCIS LEE & CORA LEE		LOT 21		1050	5500	6550
~~65-22~~	~~210-0170-0233-3~~	~~PRATHER, ELIZABETH M.~~	~~6/20/79 WD~~	~~LOT 22~~		~~1050~~	~~5400~~	~~6450~~
65-22	210-0170-0233-3	Skidler, Melvin B. & Sharon S.	9-15-80 WD	Lot 22		1050	5400	6450
~~65-23~~	~~210-0170-0238-6~~	~~FOSSMEYER, ALBERTA~~	~~10/22/79 WD~~	~~LOT 23~~		~~1430~~	~~4740~~	~~6170~~
65-23	Sec 17	Crook, Ray E. & Dora L. H&W	8/25/86 wd	Lot 23		1430	4740	6170
65-24	210-0170-0243-0	CLARK, CHARLES		LOT 24		650	6490	7140
65-25	210-0170-0248-3	Coleman, Mary Lou ~~GIMBEL, MARY LOU~~	2/4/86 QCD ~~6/14/76 WD~~	LOT 25		1050	5430	6480

DAUM'S 1st ADD.

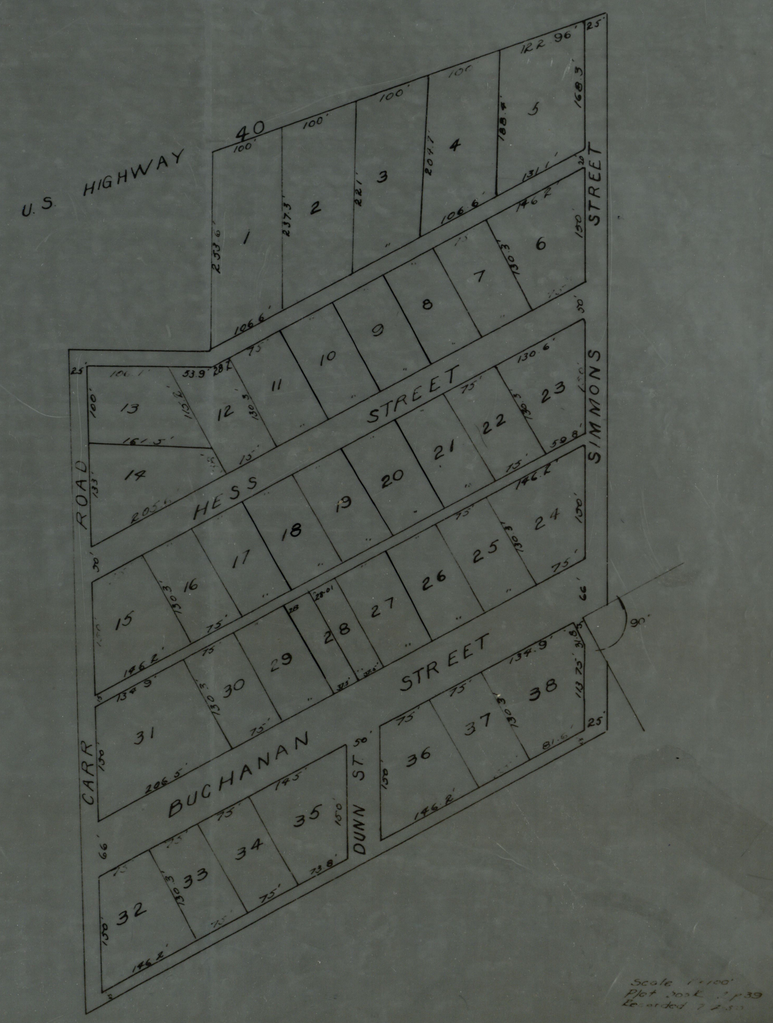

Scale 1"=100'
Plot book 2 p 39
Recorded 7-2-50

SECTION.....TOWNSHIP.....RANGE.....HENDRICKS COUNTY, INDIANA, 19.....

Assessor's Plat-Book for .....Township

NAMES OF OWNERS	DATE	DESCRIPTION	ACRES	Value of Lands	Value of Improvements	Value of Lands and Improvements	Parcel Number	Key Number on Plat
~~Mountain Title Services, Inc~~	~~11/19/85 wd~~	~~Lot 1~~		~~3300~~	~~5470~~	~~8770~~	~~Sec 17~~	~~66-1~~
~~Mountain Title Services, Inc.~~	~~11/19/85 wd~~	~~Lot 2~~					~~Sec 17~~	~~66-2~~
~~Liberty Continental Corp, a Nevada Corp~~	~~11/26/85 wd~~	~~Lot 1~~		~~3300~~	~~5470~~	~~8770~~	~~Sec 17~~	~~66-1~~
~~Liberty Continental Corp, a Nevada Corp.~~	~~11/26/85 wd~~	~~Lot 2~~					~~Sec 17~~	~~66-2~~
Augustin, Sondra K.	5/15/87 wd	Lot 9		1230	4050	5280	Sec 17	66-9
Augustin, Sondra K.	5/15/87 wd	Lot 10					Sec 17	66-10
Spiles, Frances T.	9/24/87 wd	Lot 4		800	5930	6730	Sec 17	66-4
Lincoln Federal Savgs. Bk	10/26/88	Lot 1		3300	5470	8770	Sec 17	66-1
Lincoln Federal Savgs Bk	10/26/88	Lot 2					Sec 17	66-2

66

SECTION.....TOWNSHIP.....RANGE.....HENDRICKS COUNTY, INDIANA, 19.....

Assessor's Plat-Book for H.L. PRICE ADDITION .....Township

Key Number on Plat	Parcel Number	NAMES OF OWNERS	DATE	DESCRIPTION	ACRES	Value of Lands	Value of Improvements	Value of Lands and Improvements
66-1 & 2	210-0170-0314-9	SHUTTERBUG		BUILDING ON LEASED LAND		~~500~~	400	400
~~66-1~~	~~210-0170-0314-9~~	~~RILEY SQUARE, A PARTNERSHIP~~	~~11/2/72 CORP WD~~	~~LOT 1~~		~~3300~~	~~5470~~	~~8770~~
~~66-2~~		~~RILEY SQUARE, A PARTNERSHIP~~		~~LOT 2~~				
66-3	210-0170-0324-6	GENTRY, WILLIAM R. & RACHEL L. H&W	9/8/75 WD	LOT 3		800	3630	4430
~~66-4~~	~~210-0170-0329-9~~	~~Weakley, Louis B. & Louis D. Weakley as joint tenants WEAKLEY, LOUIS B. with rights of survivorship~~	~~7/1/85 ACR 6/14/78 SUR/AFF~~	~~LOT 4~~		~~800~~	~~5930~~	~~6730~~
~~66-4~~	~~Dec 17~~	~~Weakley, Louis D.~~ Barlow, Pamela L., an adult	~~5/29/87 aff~~ 2/3/87 wd	~~Lot 4~~		~~800~~	~~5930~~	~~6730~~
66-5	210-0170-0334-3	~~DANIELS, DALLAS H. & VIRGINIA A. H&W~~	~~12/19/78 WD~~	LOT 5		800	4460	5260
66-6	210-0170-0339-6	ARTHUR, LEONARD L. & DORIS B.	5/14/79 WD	LOT 6		800	—	800
66-7	210-0170-0344-0	ARTHUR, LEONARD L. & DORIS B.	5/14/79 WD	LOT 7		800	5920	6720
66-8	210-0170-0349-3	SIDEBOTTOM, DAVID J. ~~& VENUS L. H&W~~	3-21-86 (QCD) ~~6/4/79 WD~~	LOT 8		800	4790	5590
~~66-9~~	~~210-0170-0354-8~~	Dillingham Sam & Virginia ~~LENZ, MICHAEL L. & BEVERLY A. H&W~~	~~9/4/84 wd 2/5/75 WD~~	~~LOT 9~~		~~1230~~	~~4050~~	~~5280~~
~~66-10~~		Dillingham Sam & Virginia ~~LENZ, MICHAEL L. & BEVERLY A. H&W~~	~~9/4/84 wd~~	~~LOT 10~~				
66-11	210-0170-0359-0	HOLLARS, JAMES O. & PAMELA J.H&W	12/19/77 WD	PT.LOT 11		850	5280	6130
66-12-02		HOLLARS, JAMES O. & PAMELA J. H&W		PT LOT 12				
~~66-11-01~~	~~210-0170-0364-5~~	~~GOOD, LILLIAN M.~~	~~5/10/75 WD~~	~~PT LOT 11~~		~~990~~	~~5160~~	~~6150~~
~~66-12-01~~		~~GOOD, LILLIAN M.~~		~~PT LOT 12~~				
66-12	210-0170-0369-8	O'HERN, DOROTHY M.	11/19/73 WD	PT LOT 12		1160	5340	6500
66-13		O'HERN, DOROTHY M.		LOT 13				
66-14	210-0170-0374-2	THOMPSON, GERALDINE L.	7/19/56	LOT 14		1140	6720	7860
66-15		THOMPSON, GERALDINE L.		LOT 15				
66-16	210-0170-0379-5	YOUNG, DANNY P. & SANDRA S.	#3/17/69 WD	LOT 16		870	5130	6000
66-17	210-0170-0385-4	HICKLE, CARL B. & PAMELA S. H&W	9/18/78 WD	LOT 17		840	5720	6560
66-18	210-0170-0390-9	Federal Mutual Savings Bank Lincoln Federal Savings & Loan Assoc. ~~PLAINFIELD FIRST FEDERAL SAVINGS AND LOAN~~	~~7/9/79 AFF~~ 10/2/84 Charter ~~5/14/69 WD~~	LOT 18		8210	78400	86610
66-19		Federal Mutual Savings Bank Lincoln Federal Savings & Loan Assoc. ~~ASSOCIATION~~	10/2/84 Charter	LOT 19				
66-20		~~PLAINFIELD FIRST FEDERAL SAVINGS & LOAN ASSOC.~~	~~7/9/79 AFF~~	LOT 20				
~~66-1~~	~~210-0170-0314-9~~	~~Lindner, Wilbur H.~~	~~3/3/80~~	~~Lot 1~~		~~3300~~	~~5470~~	~~8770~~
~~66-2~~		~~Lindners, Wilbur H.~~	~~3/3/80~~	~~Lot 2~~				
66-11-01	210-0170-0364-5	Huenley, Wilbur John.	3/4/80 Tr Deed	Pt Lot 11		990	5160	6150
66-12-01		Huenley, Wilbur John.		Pt Lot 12				

H.L. PRICE ADD.

66

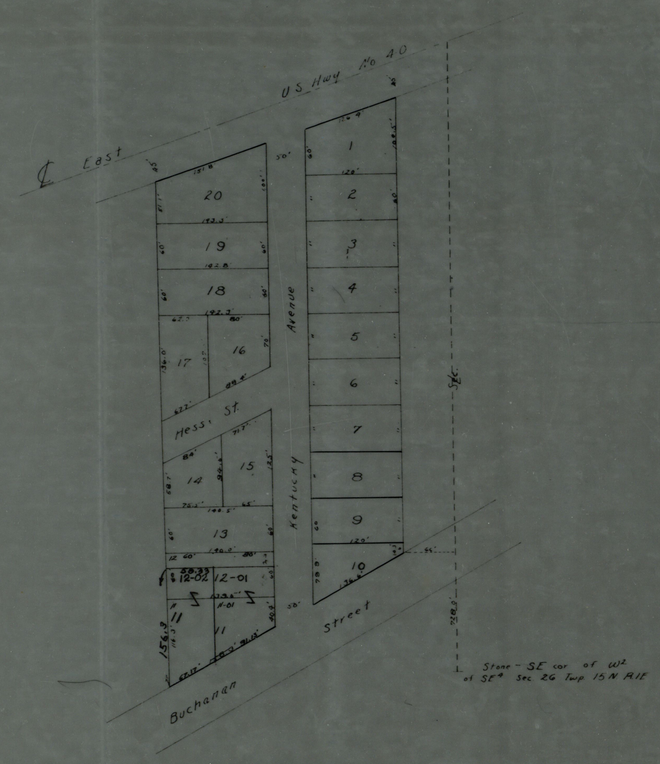

Scale 1" = 100'
Plat Book 4 Page 56
Date Recorded 3-12-53

SECTION.....TOWNSHIP.....RANGE.....HENDRICKS COUNTY, INDIANA, 19.....

Assessor's Plat-Book for .....Township

NAMES OF OWNERS	DATE	DESCRIPTION	ACRES	Value of Lands	Value of Improvements	Value of Lands and Improvements	Parcel Number	Key Number on Plat
~~Federal National Mortgage Assoc.~~	~~6/24/86 Sh'd~~	~~Lot 6~~		~~2150~~	~~9330~~	~~11480~~	~~See 17~~	~~67-6~~
~~Federal National Mortgage Assoc.~~	~~6/24/86 Sh'd~~	~~Lot 7~~					~~See 17~~	~~67-7~~
Umbright, Vernon E. & Mary R. H+W	9/10/86 Sp'wd	Lot 6		2150	9330	11480	See 17	67-6
Umbright, Vernon E. & Mary R. H+W	9/10/86 Sp'wd	Lot 7					See 17	67-7

67

SECTION.....TOWNSHIP.....RANGE.....HENDRICKS COUNTY, INDIANA, 19.....

Assessor's Plat-Book for ..... SKELTON'S 1ST ADDITION .....Township

Key Number on Plat	Parcel Number	NAMES OF OWNERS	DATE	DESCRIPTION	ACRES	Value of Lands	Value of Improvements	Value of Lands and Improvements
67-1	210-0170-0395-1	DONICA, CLIFF, BROWN, LEWIS,: LONG, VERNON@ TRUSTEES PLAINFIELD CHURCH OF CHRIST & THEIR SUCCESSORS	2/29/72 WD	PT LOT 1 Tax Exempt		1570	10690	12260
67-1-01	210-0170-0400-9	CHURCH OF CHRIST OF PLAINFIELD	7/27/54	PT LOT 1 Tax Exempt		2190		2190
67-1-02		CHURCH OF CHRIST OF PLAINFIELD	6/14/56	PT LOT 1				
67-1-03	210-0170-0405-1	Reed, Carl L. & Virginia M. H&W ~~SOCONY MOBILE OIL COMPANY, INC.~~	2/7/84 Corrected ~~4/12/57~~	N PT LOT 1		12790	28890	41680
67-2	210-0170-0410-6	SKELTON, LUCILLE	7/30/73 AFF	LOT 2		1200	5590	6790
~~67-3~~	~~210-0170-0415-9~~	~~Jones, Dayton W. & Mary R. H&W~~ ~~DOWEN, GLEN & ALMA JUNE~~	~~4/8/85 wd~~ ~~8/3/66 WD~~	~~LOT 3~~		~~1200~~	~~5420~~	~~6620~~
67-3	Sec 17	Robison, Michael R. & Jennifer S. H&W	8/13/87 wd	Lot 3		1200	5420	6620
67-4	210-0170-0420-3	Donica, Clifford L. & Violet M. H&W ~~PRATHER, JACQUELINE E. unmarried adult~~	7/7/86 wd ~~3/25/66 QCD~~	LOT 4		1200	4840	6040
~~67-5~~	~~210-0170-0425-6~~	~~Hit, Denver L. & Janet L. (H&W)~~ ~~PERRIGO, CLAUDE S & CONNIE R. H&W~~	~~4/3/83 wd~~ ~~10/27/78 ADM D~~	~~LOT 5~~		~~1200~~	~~5620~~	~~6820~~
67-5	Sec 17	Wood, Steven M. & Shannon K. H&W	11/19/87 wd	Lot 5		1200	5620	6820
~~67-6~~	~~210-0170-0430-0~~	~~White, Daniel D. & Roseanna M.~~ ~~DICKEY, GILBERT J. & MARY K.~~	~~9/2/80 wd~~ ~~6/21/55~~	~~LOT 6~~		~~2150~~	~~9330~~	~~11480~~
~~67-7~~		~~White, Daniel D. & Roseanna M.~~ ~~DICKEY, GILBERT J. & MARY K.~~	~~9/2/80 wd~~	~~LOT 7~~				
67-8	210-0170-0435-3	Morford, Terry A. & Cheryl A. H&W ~~DRIVER, DORRIS LYNN & MARY KATHLEEN H&W~~	4-1-86 WD ~~4/25/77 WD~~	LOT 8		1130	6690	7820
67-9	210-0170-0440-8	RUDY, LARRY J. & ANNE G.	3/25/64 WD	LOT 9		1130	7600	8730
~~67-10~~	~~210-0170-0445-0~~	~~Lethcoe, Joseph L. & Lynda M. H&W~~ ~~WURFEL, GERTRUDE L.~~	~~2/3/84 wd~~ 1/30/74 AFF	LOT 10		~~1270~~	~~8050~~	~~9320~~
~~67-11~~		~~Lethcoe, Joseph L. & Lynda M. H&W~~ ~~WURFEL, GERTRUDE L.~~	~~2/3/84 wd~~	LOT 11				
67-12	210-0170-0450-5	HARRIS, RAYMOND E. & PHYLLIS J. H&W AS TENANTS BY THE ENTIRETIES	10/7/77 WD	LOT 12		1200	3530	4930
~~67-13~~	~~210-0170-0455-8~~	~~Todor, Alexander S. & Mary C. H&W~~ (Joint ten. with Rights of Surv.)	~~7-22-80 Deed~~ ~~12/15/67 WD~~	LOT 13		~~1200~~	~~5910~~	~~7110~~
67-13	210-0170-0455-8	Winter, Michael W. & Robinson, Rhonda L.	7/30/80 Pers Rep Deed	Lot 13		1200	5910	7110
67-14	210-0170-0460-2	WATTS, CHARLOTTE M.	6/7/76 AFF	LOT 14		1130	3830	4960
67-15	210-0170-0465-5	ALEXANDER, JOHN E. & EDNA M.	8/24/54	LOT 15		1130	5660	6790
67-16	210-0170-0471-4	Schwegman, John C. ~~MORGAN, KENNETH H. & EVADEAN H&W~~	6/15/88 WD ~~8/16/72 WD~~	LOT 16		1130	5240	6370
67-17	210-0170-0476-7	JONES, GORDON L. & KATHLEEN J. H&W	5/25/73 WD	LOT 17		1130	3700	4830
67-18	210-0170-0481-1	DANNER, RUFUS J. & ERLA M.	3/23/64 WD	LOT 18		1130	6250	7380
67-19	210-0170-0486-4	CASE, LEONA J.	2/22/77 QCD	LOT 19		1130	4900	6030
67-10	Sec 17	Caulk, David R & Leslie A. H&W	4-1-86	Lot 10		1270	8050	9320
67-11	Sec 17	Caulk, David R & Leslie A. H&W	4-1-86	Lot 11				

SKELTONS' FIRST ADDITION



Scale 1 in = 100
Plat Book 1 Page 64
Date Recorded 1-3-58

EXPLANATION OF ADJUSTMENTS	YEAR	PARCEL NUMBER	KEY NO.	ASSESSMENT VALUES				Total Land & Improvements	YEAR	SECTION TOTAL
				LAND		IMPROVEMENTS				
				Adjustments	Value	Adjustments	Value			
	1979				164,220		937,590	1,101,810		
	1980			-0-	164,220	-0-	937,590	1,101,810		
			64-7			+870				
				-0-	164,220	+870	938,460	1,102,680		11,378,200
	1981									
				-0-	164,220	-0-	938,460	1,102,680	1981	12,731,160
	1982		67-1-1	-0-	164,220	-6550	931,910	1,096,130	1982	
	1983		65-17			+2700				
				0	164,220	+2700	934,610	1,098,830		
	1984			0	164,220	0	934,610	1,098,830		
	1985		67-1-3	+7570		+20,490				
				+7570	171,790	+20,490	955,100	1,126,890	1985	
	1986		65-18			+1480				
			67-19			-260				
				0	171,790	+1220	956,320	1,128,110	1986	
	1987		65-26	-0-	171,790	+810	957,130	1,128,920	1987	
	1988		64-20+21	-0-	171,790	+1060	958,190	1,129,980	1988	

68

SECTION.....TOWNSHIP.....RANGE.....HENDRICKS COUNTY, INDIANA, 19.....

Assessor's Plat-Book for .....DAUM'S 2ND ADDITION.....Township

8d

NAMES OF OWNERS	DATE	DESCRIPTION	ACRES	Value of Lands	Value of Improvements	Value of Lands and Improvements	Parcel Number	Key Number on Plat
SENEFF, BARBARA JEAN	4/18/67 WD	LOT 128		1000	6810	7810	210-0180-0571-4	68-128
~~Epley, Marcia A. + Eula M. H+W~~ ~~SKELTON, LOTTIE G.~~	~~1/28/85 Guardian's Deed~~ ~~2/29/72 WD~~	LOT 129		1000	7650	8650	210-0180-0576-7	68-129
~~Epley, Gary L. + Sharon A. H+W~~	~~5/2/85 WD~~	~~Lot 129~~		~~1000~~	7650	8650	Sect 18	68-129
CLAYTON, WILLIAM J. & BRANCENIA H&W	11/6/79 WD	LOT 130		970	6410	7380	210-0180-0581-1	68-130
Helmer, Patricia J.	10-3-85 QCD	Lot 85		1080	6590	7670	Sec 18	68-85
Chesser, Russell B. + Sylvia Sue Chesser (Est)	~~8/27/87 WD~~	Lot 50		1080	5100	6180	Sec 18	68-50
Chesser, Russell B. + Sylvia Sue Chesser (Est)	8/27/87 WD	Pt Lot 51					Sec 18	68-51-01
Burroughs, Robt. J. + E. Gayle (HW)	3/21/88 WD	LOT 120		1080	7370	8450	Sect 18	68-120
Hadley, Steven J. + Kay L. H+W	6/28/88 WD	Lot 121		1070	7030	8100	Sec 18	68-121
Thomas, Roger D.	7/8/88 WD	Lot 129		1000	7650	8650	Sec 18	68-129
Frederickson, Kim W. + Sue L.	11/14/88 WD	Lot 39		1110	6980	8090	Sec 18	68-39

68

SECTION.....TOWNSHIP.....RANGE.....HENDRICKS COUNTY, INDIANA, 19.....

Assessor's Plat-Book for ..... DAUM'S 2ND ADDITION .....Township

Key Number on Plat	Parcel Number	NAMES OF OWNERS	DATE	DESCRIPTION	ACRES	Value of Lands	Value of Improvements	Value of Lands and Improvements
68-100	210-0180-0454-8	RIVERS, MARY H	7/25/75 AFF	LOT 100		1270	6250	7520
68-101	210-0180-0459-0	HOFFMAN, GEORGE V. & FREDA P.	8/14/79 WD	LOT101		1000	5500	6500
68-102	210-0180-0464-5	GROSS, WAYNE L. ~~& DARLENE R. H&W~~	7/19/83 QCD ~~9/27/73 WD~~	LOT 102		1000	5590	6590
68-103	210-0180-0469-8	Eccles, Rodney J. & Lori A (H&W) ~~DOLSON, ESTHER F.~~	6/3/88 WD ~~5/1/75 WD~~	LOT 103		1000	6860	7860
68-104	210-0180-0474-2	ESCHENAUER, PETER & GOLDIE M.	2/7/69 WD	LOT 104		1000	6300	7300
68-105	210-0180-0479-5	Middleton, Dearl I & Carol A. (H&W)	3/26/76 WD	LOT 105		1000	7540	8540
68-106	210-0180-0485-4	ROBERTS, ~~ROBERT P. &~~ BERNADETTE R.	5/21/80 SURV AFF ~~1/31/79 WD~~	LOT 106		1080	8400	9480
68-107		ROBERTS, ~~ROBERT P. &~~ BERNADETTE R.	5/21/80 SURV AFF	LOT 107				
68-108	210-0180-0490-9	Hubbard, Charles H & Mary M. (H&W) ~~LAMB, MARY M.~~	10-22-80 WD ~~11/29/78 WD~~	LOT 108		1080	7050	8130
68-109	210-0180-0495-1	Ramsey, C.W. & Marion (H&W) ~~GASPERI, CARL J. & THELMA L.~~	7-9-83 WD ~~8/28/62 WD~~	LOT 109		1080	6560	7640
68-110	210-0180-0500-9	Epley, Marvin A. & Eula M. H&W ~~BONICA, CLIFFORD I. & VIOLET M. H&W~~	8/9/83 WD ~~9/22/78 WD~~	LOT 110		1080	5630	6710
68-111	210-0180-0505-1	Cavanaugh, Kevin John & Melissa Ann (H&W) ~~WRIGHT, JUDY~~	5-3-82 WD ~~5/3/78 QCD~~	LOT 111		1080	6790	7870
~~68-112~~	~~210-0180-0510-6~~	~~COOPRIDER, MAX H. & MILDRED J.~~	~~11/24/70 WD~~	~~LOT 112~~		~~1080~~	~~6490~~	~~7570~~
68-112	210-0180-0510-6	Shearer, Archey A & Theresia V.	4/24/80 WD	Lot 112		1080	6490	7570
68-117	210-0180-0515-9	SELBEE, KENNETH R. & MARY LOUISE	12/28/70 WD	LOT 117		1080	8680	9760
68-118	210-0180-0520-3	CHURCH, JOHN F. & MARJORIE ANN H&W	11/4/77 WD	LOT 118		1080	8150	9230
68-119	210-0180-0525-6	RHODEN, ~~IVAN E. &~~ Mary E. H&W	8-26-88 Aff 10/13/87 WD ~~9/23/75 WD~~	LOT 119		1080	8490	9570
~~68-120~~	~~210-0180-0530-0~~	~~EDDLEMAN, TINSEL L. & MELVA J H&W~~	~~1/25/72 WD~~	~~LOT 120~~		~~1080~~	~~7370~~	~~8450~~
68-120	Sec 18	Humphrey, Donovan G. & Jacqueline H&W. 6/13/83 WD.		Lot 120		1080	7370	8450
~~68-121~~	~~210-0180-0535-3~~	~~WILLIAMS, ROBERT E.~~	~~12/4/74 WD~~	~~LOT 121~~		~~1070~~	~~7030~~	~~8100~~
~~68-121~~	~~Sec 18~~	~~Johnson, Linda L. Gregory, Marty J. & Adult~~	~~3-31-86 WD 11/19/85 WD~~	~~Lot 121~~		~~1070~~	~~7030~~	~~8100~~
~~68-122~~	~~210-0180-0540-8~~	~~HOOTEN, RUTH D.~~	~~7/5/77 WD~~	~~LOT 122~~		~~1080~~	~~7570~~	~~8650~~
68-122	Sec 18	Berroughs, Robert J. & E. Kayle H&W	1/5/87 WD	Lot 122		1080	7570	8650
~~68-123~~	210-0180-0545-0	PITCOCK, TERRY M. & CAROLYN S.	2/2/71 WD	LOT 123		1080	8120	9200
68-124	210-0180-0550-5	SUTTON, WILLARD K. & MINNIE L.	5/26/80 WD	LOT 124		1000	9470	10,470
68-125	210-0180-0555-8	LAWSON, CHARLES M ~~& HELEN H,~~	5/31/88 ORDER ~~5/5/87 AFF 11/6/67 WD~~	LOT 125		1000	6,600	7600
68-126	210-0180-0560-2	MODESITT, GLENN W. & MARILYN R.	1/30/67 WD	LOT 126		1000	7070	8070
68-127	210-0180-0565-5	DAVIS, MAXINE S.	7/20/79 SUR/AFF	LOT 127		1000	8190	9,190

68

SECTION.....TOWNSHIP.....RANGE.....HENDRICKS COUNTY, INDIANA, 19.....

Assessor's Plat-Book for .....DAUM'S 2ND ADDITION.....Township

82

NAMES OF OWNERS	DATE	DESCRIPTION	ACRES	Value of Lands	Value of Improvements	Value of Lands and Improvements	Parcel Number	Key Number on Plat
ESAMANN, ROBERT C. & BETTY M.	8/30/56	LOT 74		1080	6430	7510	210-0180-0343-0	68-74
LARKIN, ROBERT G. & MARY CAROLYN	5/15/57 WD	LOT 75		1080	5740	6820	210-0180-0348-3	68-75
~~ETTER, ROBERT L. & MARY LOU H&W~~ Good, Larry + Mary Catherine H+W	~~8/8/77 WD~~ 10/30/87 wd	LOT 76		1080	6040	7120	210-0180-0353-8	68-76
MARSHALL, HERSCHEL W. & VIRGINIA J.	9/14/55	LOT 77		1080	5980	7060	210-0180-0358-0	68-77
~~LOHMAN, FRANCES E.~~ ~~Demotes Herman + Dana H+W~~	~~8/21/72 AFF~~ 5/13/85 wd	~~LOT 78~~		~~1080~~	~~7170~~	~~8250~~	~~210-0180-0363-5~~	~~68-78~~
Smith, Ace + Margaret H+W	9/25/87 Rer Rep Deed	Lot 78		1080	7170	8250	See 18	68-78
JENSEN, FOSTER A JR & THELMA JEAN	12/31/56	LOT 79		1080	4840	5920	210-0180-0368-8	68-79
ASHWORTH, PAUL S. & EMMA G. H&W	9/28/77 WD	LOT 80		1080	4840	5920	210-0180-0373-2	68-80
~~COPELAND, JESSE HAROLD & HELEN G.~~	~~3-4-61 aff 4/14/60 WD~~	~~LOT 85~~		~~1080~~	~~6590~~	~~7670~~	~~210-0180-0378-5~~	~~68-85~~
~~Holmes, Edward L. + Patricia J. Rice as joint tenants with rights of survivorship + not as tenants in common~~	4-15-81 WD	Lot 85		1080	6590	7670	210-0180-0378-5	68-85
DAUM, DORIS P. & HELEN C.		LOTS 82, 83, 84,	SEE 119 FOR VALUES	MOVED TO PAGE 119				68-82,83,84
~~EISENLEIN, KENNETH L.~~ Lebo, Sandra K.	~~10/22/79 WD~~ 5/6/87 wd	LOT 86		1080	6180	7260	210-0180-0384-4	68-86
MESSER, MARY A. & ~~CARROLL~~ MARY A. as joint tenants with rts of surv. & not as tenants in common	7/16/79 WD	LOT 87		1080	7360	8440	210-0180-0389-7	68-87
~~HARMON, ROBERTA~~ Hughes, Roger M. + Pamela D. H&W & Milton W. Hughes + Betty J. Hughes H&W.	~~12/5/75 AFF~~ 7/18/83 WD.	~~LOT 88~~ Lot 88		~~1080~~ 1080	~~7370~~ 7370	~~8450~~ 8450	~~210-0180-0394-1~~ Sec 18	~~68-88~~ 68-88
SNODGRASS, ~~CHARLES L.~~ & WILMA	~~3/18/69 WD~~ 11/10/87 aff	LOT 89		1080	6810	7890	210-0180-0399-4	68-89
SAXMAN, F. RAY & CAROLYN J. H&W	9/19/73 WD	LOT 90		1080	7350	8430	210-0180-0404-1	68-90
CHAPLIN, L.E. & JUNE	7/2/68 WD	LOT 91		1080	6440	7570	210-0180-0409-4	68-91
~~TURLEY, ALBERT MILES~~ ~~Estate of Bertha Louise Turley~~	~~9/21/70 AFF~~ ~~8/7/86 Exec deed~~	~~LOT 92~~		~~1000~~	~~5890~~	~~6890~~	~~210-0180-0414-9~~	~~68-92~~
Slocum, L. Frances	12/3/86 Exec deed	Lot 92		1000	5890	6890	See 18	68-92
OBERLEY, ~~LEWIS F.~~ & WILMA JEANETTE	~~8/30/67 WD~~ 1/26/89 aff	LOT 93		1000	7700	8700	210-0180-0419-1	68-93
~~LAKEN, GERALD C.~~ ~~Spanton, Robert D. + Phyllis A~~	~~4/20/63 WD~~ 6/24/84 wd	~~LOT 94~~		~~1000~~	~~5060~~	~~6060~~	~~210-0180-0424-6~~	~~68-94~~
Helms, Gordon L. + Boni H+W	5/16/88 wd	Lot 94		1000	5060	6060	See 18	68-94
~~BAKER, BRUCE & LINDA H&W~~	~~9/14/78 WD~~	~~LOT 95~~		~~1000~~	~~5720~~	~~6720~~	~~210-0180-0429-9~~	~~68-95~~
Baker, Bruce Elwin + Linda Lynn Baker Joint Revocable Trust Agreement Date 5/14/86	8/1/86 QCD	Lot 95		1000	5720	6720	See 18	68-95
MCDANIEL, LLOYD & EDNA Z	4/5/56	LOT 96		1000	5150	6150	210-0180-0434-3	68-96
PORTER, CHARLES ROBERT & DORIS	5/27/66 WD	LOT 97		1270	6370	7640	210-0180-0439-6	68-97
HOWARD, BILL B. & SALLY R. H&W	10/29/79 WD	LOT 98		1260	6090	7350	210-0180-0444-0	68-98
~~POWERS, WILBUR D. & CAROLINE F.~~	~~2/21/62 WD~~	~~LOT 99~~		~~1250~~	~~5760~~	~~7010~~	~~210-0180-0449-3~~	~~68-99~~
Hanna, Robert	6/11/82 WD.	Lot 99		1250	5760	7010	Sec 18	68-99

68

SECTION.....TOWNSHIP.....RANGE.....HENDRICKS COUNTY, INDIANA, 19.....

Assessor's Plat-Book for ..... DAUM'S 2ND ADDITION .....Township

Key Number on Plat	Parcel Number	NAMES OF OWNERS	DATE	DESCRIPTION	ACRES	Value of Lands	Value of Improvements	Value of Lands and Improvements
~~68-50~~	~~210-0180-0232-3~~	Wife James L. ~~CREEK, ROBERT E. & PAMELA G. H&W~~	~~10/6/86 wd~~ ~~9/1/78 WD~~	~~LOT 50~~		~~1,080~~	~~5,100~~	~~6,180~~
~~68-51-01~~	~~210-0180-0232-3~~	Wife James L. ~~CREEK, ROBERT E. & PAMELA G. H&W~~	~~10/6/86 wd~~	~~PT LOT 51~~				
68-51	210-0180-0237-6	KRAMPE, ~~FRED J. &~~ ALBERTA F.	3/23/87 aff ~~6/15/59 WD~~	PT LOT 51		1,060	7,090	8,150
68-52	210-0180-0242-0	FERGUSON, ~~RUSSELL N. & LITHA~~ ROSE	3-24-86 AFF ~~11/10/56~~	LOT 52		1,080	7,280	8,360
68-53	210-0180-0247-3	IMEL, WILLIAM R. & JEANETTE M.	8/11/61 WD	LOT 53		1,080	6,630	7710
68-54	210-0180-0252-8	WATT, ELVA F.	10/20/69 AFF	LOT 54		1,080	6,040	7120
68-55	210-0180-0257-0	ANDREWS, WILLIAM J. & MAY C.	10/10/58 WD	LOT 55		1,080	6050	7130
68-56	210-0180-0262-5	LEMASTERS, RICHARD L. & MARCIA H&W	7/12/78 WD	LOT 56		1,080	7,410	8,490
68-57	210-0180-0267-8	Lane, Donald Co. & Patayanne (H&W) ~~ROBERTS, FRANK ELICE & BETTY JOAN~~	8/22/86 WD ~~10/24/55~~	LOT 57		1000	5450	6450
68-58	210-0180-0272-2	CHILDS, DON G. & KORINE H&W	2/17/76 WD	LOT 58		1000	6,790	7,790
~~68-59~~	~~210-0180-0277-5~~	SNYDER, WILLIAM F. & ANNETTE	9/8/67 WD	LOT 59		1000	8560	9560
68-60	210-0180-0283-4	TINCH, CARL D. ~~& JUNE E.~~	8-29-85 surv aff ~~4/3/61 WD~~	LOT 60		1000	7160	8160
68-61	210-0180-0288-7	LONG, RUSSELL B. & MARJORIE L.	6/20/62 WD	LOT 61		1000	7400	8400
~~68-62~~	~~210-0180-0293-1~~	Ridenour, Douglas K. & Terri L. ~~STORTS, JOSEPH L & EDNA MAE H&W~~	11/22/83 WD ~~7/19/78 WD~~	~~LOT 62~~		~~1000~~	~~7120~~	~~8120~~
68-62	Dec 18	Moreland, Carl S. & Joanna A. H&W	6/25/87 wd	Lot 62.		1000	7120	8120
68-63	210-0180-0298-4	BRUNDZA, JOSEPH A. & FRANCES H&W	2/23/78 WD	LOT 63		1000	6850	7850
68-64	210-0180-0303-1	Milton, Dorothy L. ~~NIEMEYER, FRED C. & MONA G.~~	1/14/83 wd ~~10/20/75 WD~~	LOT 64		1000	6320	7320
68-65	210-0180-0308-4	WENDT, EVERETT F. & NORMA G.	4/20/64 WD	LOT 65		1310	5190	6500
68-67	210-0180-0313-9	FERGUSON, CLARA M.	5/22/79 SUR/AFF	LOT 67		1,010	6390	7400
68-68	210-0180-0318-1	CALDWELL, FLORENCE	5/28/69 WD	LOT 68		1000	5760	6760
~~68-69~~	~~210-0180-0323-6~~	STANLEY, COLLEEN	9/5/73 WD	LOT 69		1000	8190	9190
68-69		Mailath, Aurel & Margaret H.W.	5/27/83 WD.	Lot 69		1000	8190	9190
68-70	210-0180-0328-9	YOUNG, CURTIS R. & JESSIE A.	9/29/56	LOT 70		1000	5740	6740
68-71	210-0180-0333-3	SWINEHART, CHARLES R. & PHEBE C. H&W	7/17/79 WD	LOT 71		1,520	9,260	10,780
68-72-01		SWINEHART, CHARLES R. & PHEBE C, H&W		PT LOT 72				
68-72	210-0180-0338-6	BROWN, ROBERT E. & THELMA M.	2/29/64 WD	PT LOT 72		1670	8170	9790
68-73		BROWN, ROBERT E & THELMA M.		LOT 73				

68

SECTION.....TOWNSHIP.....RANGE.....HENDRICKS COUNTY, INDIANA, 19.....

Assessor's Plat-Book for DAUM'S 2ND ADDITION .....Township

8 8

NAMES OF OWNERS	DATE	DESCRIPTION	ACRES	Value of Lands	Value of Improvements	Value of Lands and Improvements	Parcel Number	Key Number on Plat
MAGEE, WILLIAM F. & MARY	11/15/55	LOT 24		1,130	7,230	8,360	210-0180-0121-6	68-24
~~JOHNSON, RICHARD E. & DOROTHY J. H&W~~	~~8/1/72 WD~~	~~LOT 25~~		~~1,130~~	~~6,820~~	~~7,950~~	~~210-0180-0126-9~~	~~68-25~~
~~Siebenthal, Kenneth~~ Siebenthal, Ruth Evonne ~~Hdd H&W 83 WD.~~	9/17/84 aff	Lot 25		1130	6820	7950		68-25
~~DEKEN, EVERETT R. & JUDY RAE~~	~~6/25/66 WD~~	~~LOT 26~~		~~1,130~~	~~5,910~~	~~7,040~~	210-0180-0131-3	68-26
Stutz, Rebecca A.	2/14/83 WD.	Lot 26		1130	5910	7040		68-26
ROSE, EUPHEMIA B.	4/8/71 WD	LOT 27		1,120	6,130	7,250	210-0180-0136-6	68-27
RUSH, TOM R. & CELIA M.	7/6/55	LOT 28		1,690	6,150	7,840	210-0180-0141-0	68-28
RUSH, TOM R. & CELIA M.		S½ LOT 29						68-29
STOCKTON, LEE R. & MARION	~~6/30/55~~ 3/6/86 WD	N½ LOT 29		1,670	6,370	8,040	210-0180-0146-3	68-29-01
STOCKTON, LEE R. & MARION	3/6/86 WD	LOT 30						68-30
~~WALTERS, JOHN F. JR. & CARMEN H. H&W~~ Burton, Benjamin C. & Debra L. H&W	~~11/15/78 WD~~ 8/17/87 wd	LOT 31		1,550	7490	9040	210-0180-0151-8	68-31
WOODS, RICHARD A. & ALBERTA H&W	10/29/74 WD	LOT 32		1,060	6,520	7,580	210-0180-0156-0	68-32
BOSTROM, C. LUTHER & KATHRINE R.	1/4/61 WD	LOT 33		1,060	6,860	7,920	210-0180-0161-5	68-33
CUNDIFF, JOHN L. & JUDITH A. H&W	11/16/77 WD	LOT 34		1,060	6,680	7740	210-0180-0166-8	68-34
GADDIE, EDMUND L. JR. & PATRICIA ANN	5/3/67 WD	LOT 35		1,050	5,650	6,700	210-0180-0171-2	68-35
~~SIEBENTHAL, KENNETH & EVONNE R.~~ ~~Bill John & Sharon (H&W)~~	~~7/13/55~~ ~~1-10-83 WD~~	~~LOT 36~~		~~1,050~~	~~5,120~~	~~6,170~~	~~210-0180-0176-5~~	~~68-36~~
White, Lu Ann	8/26/87 wd	Lot 36		1050	5120	6170	See 18	68-36
BARNABY, WALTER JAMES & MARY ELIZABETH	11/5/55	LOT 37		1,050	5,680	6,730	210-0180-0182-4	68-37
HESSION, JAMES EDWARD & PATRICIA M. H&W	5/23/75 EXEC D	LOT 38		1,050	6,260	7,310	210-0180-0187-7	68-38
~~HANNA, MARILYN R.~~	~~6/7/69 AFF~~	~~LOT 39~~		~~1,110~~	~~6,980~~	~~8,090~~	~~210-0180-0192-1~~	~~68-39~~
Hartess, Jack L & Judy M H&W	8-5-88 Exec Deed	Lot 39		1110	6980	8090	See 18	68-39
HOWELL, RALPH M. & VEVA M.	11/17/55 ~~Exec Deed~~	LOT 40		1,110	7,260	8,370	~~210-0180-0197-4~~	68-40
PENNINGTON, D.L. & LINDA H&W	5/13/74 WD	LOT 41		1,110	6,460	7,570	210-0180-0202-1	68-41
GROOVER, WILLIAM M. & BARBARA M.	7/2/56	LOT 42		1,100	7560	8660	210-0180-0207-4	68-42
~~WAYMAN, ANN R.~~ ~~Graham, Michael E & Cindy L.~~	~~8-2085 WD~~ ~~6/8/66 WD~~	~~LOT 43~~		~~1,100~~	~~4,880~~	~~5,980~~	~~210-0180-0212-9~~	~~68-43~~
Pritchett, Leland E. & Ellen L. H&W	5/27/87 wd	Lot 43		1100	4880	5980	See 18	68-43.
~~WINES, RONALD L. & SHELBY H&W~~	~~10/16/78 WD~~	~~LOT 44~~		~~1,100~~	~~6,390~~	~~7,490~~	~~210-0180-0217-1~~	~~68-44~~
Gosch, James W. & Adele R. H&W	5/4/87 wd	Lot 44		1100	7410	8510	See 18	68-44
HUGHBANKS, GERALD & RUTHELLEN	6/14/56	LOT 45		1,090	7,710	8,800	210-0180-0222-6	68-45
TRUSTEES OF M.E. CHURCH	8/13/55	LOT 46 (Tax Exempt)		3060		3060	210-0180-022709	68-46
TRUSTEES OF M.E. CHURCH		LOT 47						68-47
TRUSTEES OF M.E. CHURCH		LOT 48						68-48
TRUSTEES OF M.E. CHURCH		LOT 49						68-49

68

SECTION.....TOWNSHIP.....RANGE.....HENDRICKS COUNTY, INDIANA, 19.....

Assessor's Plat-Book for .....DAUM'S 2ND ADDITION.....Township

Key Number on Plat	Parcel Number	NAMES OF OWNERS	DATE	DESCRIPTION	ACRES	Value of Lands	Value of Improvements	Value of Lands and Improvements
68-1	210-0180-0005-4	RHOADES, JOHN L & PATRICIA ANN	3/16/55	LOT 1		1,530	15,860	17,390
68-2	210-0180-0010-9	WHITED, ~~PAUL &~~ ALMA	~~8/7/54~~ 11-5-80 Surv/H	LOT 2		1,130	5,930	7,060
68-3	210-0180-0015-1	Blair Jama K. ~~JENKINS, JAMES R. & BEVERLY J. H&W~~	~~6/20/47 WD~~ 3-18-86 D	LOT 3		1,130	7,960	9,090
68-4	210-0180-0020-6	BADE, EARL R. & BETTY M.	6/9/69 WD	LOT 4		1,130	4,750	5,880
68-5	210-0180-0025-9	tenants with rts of surviv. & not as tenants in common THOMAS, EVELYN L. & KECK, STEPHEN GREG, AS JOINT	6/6/79 QCD	LOT 5		1,130	5,940	7,070
68-6	210-0180-0030-3	Lenihan, Michael S. & Mary Patricia ~~COOPER, KENNETH O. & HELEN E. H&W~~ H+W	10/19/87 WD ~~5/4/77 WD~~	LOT 6		1,220	6,370	7,590
~~68-7~~	~~210-0180-0035-6~~	Ewing, Gene & Royce L. H+W ~~CROWE, THOMAS W. & DONNA~~	~~7/30/84 WD~~ ~~4/24/86 WD~~	~~LOT 7~~		~~1,220~~	~~6,400~~	~~7,620~~
68-7	Sect. 18	Cassidy, Kevin P. & Amy J. (H+W)	12/27/88 WD	Lot 7		1220	6400	7620
68-8	210-0180-0040-0	LYDICK, LEE EDWARD & BETTY A.	11/29/63 WD	LOT 8		1220	5840	7060
68-9	210-0180-0045-3	MILLER, JOHN A. SR. & RUBY M.	10/29/66 WD	LOT 9		1,220	4960	6180
68-10	210-0180-0050-8	DAVIS, GENE THOMAS & MARVIS P. H&W	3/20/75 WD	LOT 10		1,220	5420	6640
68-11	210-0180-0055-0	MABE, HOWARD & MARY K.	9/20/68 WD	LOT 11		1,220	4,620	5,840
68-12	210-0180-0060-5	FRIENDS CHURCH TRUSTEES OF PLAINFIELD MONTHLY MEETINGS OF	10/9/58 WD	LOT 12 (Tax Exempt)		1,220	4,840	8,060
68-13	210-0180-0065-8	VAUGHN, MORRIS P. & DOROTHY	8/22/62 WD	LOT 13		1,220	5,990	7,210
68-14	210-0180-0070-2	RIDENER, LESTER E. & ERNA E. H&W PHELPS, KENNETH D. & LUELLA J. H&W	11/2/73 WD	LOT 14		~~1,240~~	~~5,870~~	~~7,110~~
68-14	Sec 18	Hawkins, Erma	1/17/89 QCD	Lot 14		1240	5870	7110
68-15	210-0180-0075-5	RIDENOUR, CLYDE L. & NANCY L. H&W	7/1/74 EXEC D	LOT 15		1,240	5840	7080
68-16	210-0180-0081-4	HANLON, ~~RICHARD A. &~~ JANET K.	~~12/20/65 WD~~ 7/28/86 QCD	LOT 16		1,240	5,950	7,190
~~68-17~~	~~210-0180-0086-7~~	~~HENSLEY, RICHARD D. & JANICE E. H&W~~	~~4/14/76 WD~~ 6/24/87 QCD	~~LOT 17~~		~~1,240~~	~~4,810~~	~~8,050~~
68-17	Sec 18	Underwood, Norman L.	12/17/87 WD	Lot 17		1240	6810	8050
68-18	210-0180-0091-1	BERTE, LAWRENCE W. & HELEN V.	10/28/54	LOT 18		1,220	5,390	6,610
68-19	210-0180-0096-4	HAMMOND, ~~HUGH &~~ HELEN M.	~~7/13/65 WD~~ 5/20/87 aff	LOT 19		1,240	7,190	8,430
68-20	210-0180-0101-1	BEAVER, DEWEY B. JR. & RAMONA R.	5/6/65 WD	LOT 20		1,220	6,540	7,760
~~68-21~~	~~210-0180-0106-4~~	Fenwick, Jerry T. & Lida L. H+W ~~MISNER, EMMA FRANCES~~	~~1/14/75 AFF~~ 7/30/84 Exec D	~~LOT 21~~		~~1,220~~	~~8,630~~	~~9,850~~
~~68-21~~	Sec 18	Fenwick, Jerry T.	12/2/86 QCD	Lot 21		1220	8630	9850
~~68-22~~	~~210-0180-0111-9~~	Cramer, Phillip L. & Charles Larry ~~THOMAS, CHESTER M. & RUTH E.~~ C Cramer	~~11/12/70 WD~~ 8/27/86 wd	~~LOT 22~~		~~1,220~~	~~6,560~~	~~7,780~~
68-22	Sec 18	Walker, Dora E	7-29-88	Lot 22		1220	6560	7780
68-23	210-0180-0116-1	HALL, ROBERT A. ~~& VIOLET L.~~	~~12/2/54~~ 11/29/85 QCD	LOT 23		1,220	7,030	8,250
68-21	Sec 18	Gaither, Clark Alan & Donna Lynn H&W	2-21-89 WD	Lot 21		1220	8630	9850

DAUM'S 2ND ADD.

68

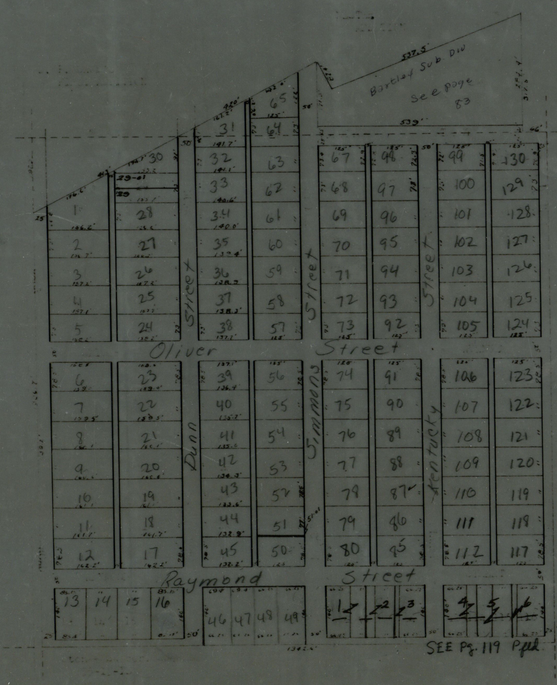

Scale 1" = 200'
Plat Book ... Page ...
Date Recorded ...

EXPLANATION OF ADJUSTMENTS	YEAR	PARCEL NUMBER	KEY NO.	ASSESSMENT VALUES				Total Land & Improvements	YEAR	SECTION TOTAL
				LAND		IMPROVEMENTS				
				Adjustments	Value	Adjustments	Value			
	1979				130,910		757,290	888,200		
	1980		68-31	-0-	[illegible]	+820	[illegible]	[illegible]		
			68-42			+1000				
				-0-	130,910	+1820	759,110	890,020		12,268,220
	1981									
				-0-	130,910	-0-	759,110	890,020	1981	13,621,180
	1982		68-59	-0-	130,910	+790	759,900	890,810	1982	
	1983			0	130,910	0	759,900	890,810		
	1984			0	130,910	0	759,900	890,810		
	1985			-0-	130,910	-0-	759,900	890,810	1985	
	1986		68-87			+550				
				0	130,910	+550	760,450	891,360	1986	
	1987		68-15	-0-		+1060				
			68-55	-0-		+240				
				-0-	130,910	+1300	761,750	892,660	1987	
	1988		68-44	-0-		+1020				
			68-130	-0-		+450				
				-0-	130,910	+1470	763,220	894,130	1988	

69

SECTION.....TOWNSHIP.....RANGE.....HENDRICKS COUNTY, INDIANA, 19.....

Assessor's Plat-Book for .....NESTER ADDITION.....Township

Key Number on Plat	Parcel Number	NAMES OF OWNERS	DATE	DESCRIPTION	ACRES	Value of Lands	Value of Improvements	Value of Lands and Improvements
69-1	210-0190-0005-9	FAULKNER, WILLIAM ROY & JOAN A. H&W	1/27/69 WD	LOT 1		1260	5280	6540
69-2	210-0190-0010-3	SIDENER, WILLIAM CURTIS JR. + Donna K. H+W ~~an adult male~~	1-14-88 WD ~~4/28/76 WD~~	LOT 2		1470	5690	7160
~~69-3~~	~~210-0190-0015-6~~	~~JONES, EDNA FRANCES~~	~~9/8/77 AFF~~	~~LOT 3~~		~~1480~~	~~4140~~	~~5620~~
69-4	210-0190-0020-0	HUNTER, ESTELLA E.	12/16/77 AFF	LOT 4		1560	4850	6410
69-5	210-0190-0025-3	HARBRUEGER, JEANETTE & WRIGHT, BEVERLY as joint tenants with rts of surv. & not as tenants in common	7/17/75 WD	LOT 5		1600	4910	6510
~~69-6~~	~~210-0190-0030-8~~	~~Musick, Mark E. + Rebecca K. H+W~~ ~~SELVIA, JR. ARLIE, L. & MARY JUNE H&W~~	~~9/11/79 WD~~ ~~5/15/72 WD~~	~~PT LOT 6~~		~~1920~~	~~4540~~	~~5460~~
~~69-6-01~~	~~210-0190-0035-0~~	~~Selvia, Jr. Arlie L. + Mary June H+W~~ ~~MUSICK, MARK E. & REBECCA K. H&W~~	~~5/15/72 WD~~ ~~9/24/79 WD~~	~~PT LOT 6~~		~~1200~~	~~5090~~	~~6290~~
69-6-01	Sect #19	Matlock, Samuel Thomas	8/24/83 wd	Pt Lot 6		1200	5090	6290
69-3	Sect #19	Acton, Elizabeth	7/2/82 WD	Lot 3		1480	4140	5620
69-6	Sect 19	Bartley, Steven R. + Deborah H&W	2-24-86 WD	Pt Lot 6		920	4540	5460

NESTER ADD.

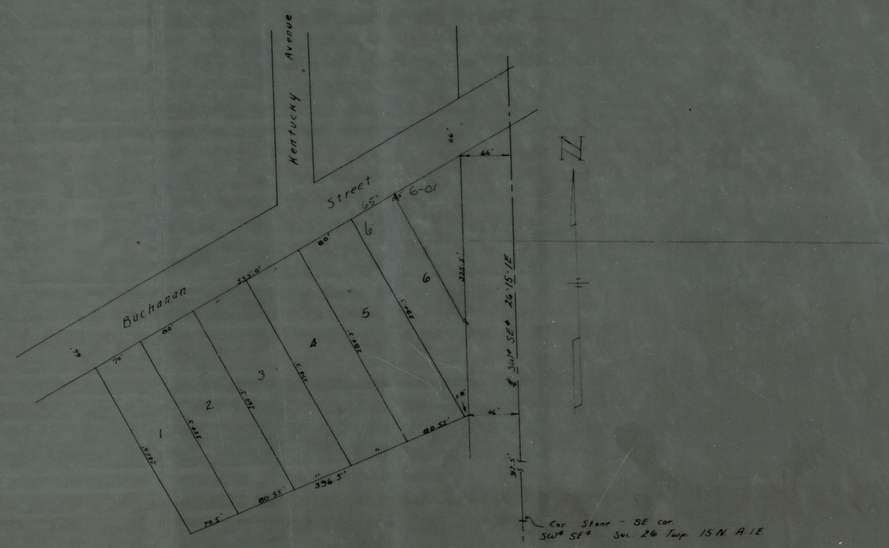
Kentucky Avenue
Street
65'
6-01
N
Buchanan
80'
332.5'
1
2
3
4
5
6
6
80'
80'
80'

70

SECTION.....TOWNSHIP.....RANGE.....HENDRICKS COUNTY, INDIANA, 19.....

Assessor's Plat-Book for .....CASS & GOODMAN ADDITION.....Township

Key Number on Plat	Parcel Number	NAMES OF OWNERS	DATE	DESCRIPTION	ACRES	Value of Lands	Value of Improvements	Value of Lands and Improvements
70-1-01	210-0190-0045-8	ELLIS, JAMES L. & ALICE M. H&W	8/6/79 WD	PT LOT 1		3640	3600	7240
70-2	210-0190-0050-2	WEATHERS, MARY JANE	12/4/67 WD	LOT 2		1650	8800	10450
70-3	210-0190-0055-5	WEATHERS, MARY JANE	12/4/67 WD	LOT PT 3 60' S SIDE		1500	1570	3070
70-1	210-0190-0040-5	As Joint Tenants w/ full rights of Survivorship WEATHERS, MARY JANE & Weathers, Daniel L.	~~7/11/79 WD~~ 5/16/84 wd	PT LOT 1		4410	14230	18640
70-3-01		As Joint Tenants w/ full rights of Survivorship WEATHERS, MARY JANE & Weathers, Daniel L.	~~7/11/79 WD~~ 5/16/84 wd	PT LOT 3 100' off N. SIDE				
70-4	210-0190-0061-4	ELLIS, JAMES L. & ALICE M. H&W	12/2/77/WD	PT LOT 4		770	1130	1900
70-4-01	210-0190-0066-7	CONRAD REALTY INC.	5/14/65 WD	PT LOT 4		1570	12200	13770
70-5	210-0190-0071-1	~~WHITLOW, JOSEPH E.~~ Whitlow, Jerry L. & Pamela D. H&W	~~6/6/75 QCD~~ 4/17/85 wd	LOT 5		1070	2260	3330
70-6	210-0190-0076-4	WHITLOW, JOSEPH E. & Sharon R. H&W	~~6/6/75 QCD~~ 12/26/85 QCD	LOT 6		1040	3100	4140
70-7	210-0190-0081-9	HINTON, WAYNE & EMILY J. H&W	9/18/74 WD	LOT 7		1150	6180	7330
~~70-8~~	~~210-0190-0086-1~~	~~WILSON, HENRY L. & MARY E.~~	~~10/3/55~~ 4/30/83 Surv Aff	~~LOT 8~~		~~1180~~	~~6300~~	~~7420~~
70-8	See 19	Wilson, Marilyn Life Est. & Wilson, James Heather Undivided ½ Int Each as Tenants in Common	2/4/86 Order	Lot 8		1120	6300	7420
~~70-9~~	~~210-0190-0091-6~~	~~SOLLETT, JAMES L. & MARY A.~~ Clark, DeRay C. & Sally I. H&W	~~6/24/68 WD~~ 9/27/83 wd	~~LOT 9~~		~~1090~~	~~5410~~	~~6500~~
70-9	See 19	Firkin, Robert L. & Mary H&W	8/25/86 wd	Lot 9		1090	5410	6500
70-10	210-0190-0096-9	NILES, ARTHUR E. & BETTY J.	7/3/67 WD	LOT 10		1220	9510	10730
70-11	210-0190-0101-6	LAWRENCE, CARL W. & DELLA E.	12/9/55	PT LOT 11		1220	4630	5850
70-12-01		LAWRENCE, CARL W. & DELLA E.	6/9/64	PT LOT 12				
70-12	210-0190-0106-9	~~with rts of surv. not as tenants in common~~ KELLER, ~~O. ARNOLD &~~ MARGARET ANNE, ~~joint tenants~~	8-26-81 Surv/aff ~~8/7/70 WD~~	PT LOT 12		1220	6520	7740
70-11-01		KELLER, ~~O. ARNOLD &~~ MARGARET ANNE, ~~ETAL~~	8-26-81 Surv/aff	PT LOT 11				

CASS & GOODMAN ADD.

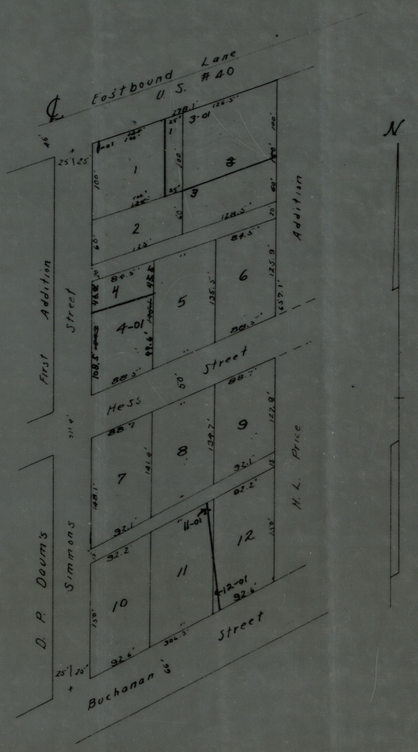

Scale 1" = 100'
Plat Book 4 Page 9
Recorded 12-1-53

71

SECTION.....TOWNSHIP.....RANGE.....HENDRICKS COUNTY, INDIANA, 19.....

Assessor's Plat-Book for .....SKELTON'S 2ND ADDITION.....Township

NAMES OF OWNERS	DATE	DESCRIPTION	ACRES	Value of Lands	Value of Improvements	Value of Lands and Improvements	Parcel Number	Key Number on Plat
MOHLER, JOHNNY M. & LILLIAN F. H&W	6/1/77 WD	LOT 44		980	4740	5720	210-0190-0232-8	71-44
STILLABOWER, OWEN L. & MADELON M. H&W	12/17/71 WD	LOT 45		980	3970	4950	210-0190-023-7-0	71-45
SPIELMAN, RAYMOND L. & PATRICIA	12/31/58 WD	LOT 46		980	5310	6290	210-0190-0242-5	71-46
SABO, ANDREW & MARY THERESA H&W	7/1/77/WD	LOT 47		980	6400	7380	210-0190-0247-8	71-47
~~HALL, JOHN A. II, & SYBIL A. H&W~~	~~7/15/81 QCD~~ ~~8/26/77 WD~~	~~LOT 48~~		~~980~~	~~4780~~	~~5760~~	~~210-0190-0252-2~~	~~71-48~~
Storms, Joseph Keven + Glenda J. H+W	9/14/84 WD	Lot 48		980	4780	5760	Sect 19	71-48
~~PARKER, MICHAEL C. & FLORA A. H&W~~	~~10/26/77 WD~~	~~LOT 49~~		~~980~~	~~4320~~	~~5300~~	~~210-0190-0257-5~~	~~71-49~~
Rairdon, Robert M. & Dianna L. H+W	7/22/86 WD	Lot 49		980	4320	5300	Sec 19	71-49
~~SULLIVAN, EDWARD D, & JEANETTE V.~~	~~10/17/85 WD~~ ~~7/29/72 WD~~	~~LOT 50~~		~~980~~	~~6380~~	~~7360~~	~~210-0190-0263-4~~	~~71-50~~
Basmussen, Nancy S.	9/12/86 Aff of Identity	Lot 50		980	6380	7360	Sec 19	71-50
STOUT, RALPH B. & FLORA C.	12/31/69 WD	LOT 51		980	4540	5520	210-0190-0268-7	71-51
Pettitt, Thomas S. + Jo Ann H+W	2/26/85 WD	Lot 41		980	5420	6400	Sect 19	71-41

71

SECTION.....TOWNSHIP.....RANGE.....HENDRICKS COUNTY, INDIANA, 19.....

Assessor's Plat-Book for .....SKELTON'S 2ND ADDITION.....Township

Key Number on Plat	Parcel Number	NAMES OF OWNERS	DATE	DESCRIPTION	ACRES	Value of Lands	Value of Improvements	Value of Lands and Improvements
71-20	210-0190-0111-3	SOMMER, KARL & KATHRINA	6/27/58 WD	LOT 20		1070	4260	5330
71-21	210-0190-0116-6	ESQUERDO, ~~ERNEST P. &~~ MARY K. H&W	~~6/21/77 WD~~ 4/26/84 QCD	LOT 21		1070	5320	6390
71-22	210-0190-0121-0	GALYAN, VIRGIL EDWIN & SANDRA SUE	2/28/61 WD	LOT 22		1070	6070	7140
71-23	210-0190-0126-3	NATION, FRED & FRIEDA H&W & GIMBEL, MARY LOU as joint tenants with rights of survivorship	4/19/76 WD	LOT 23		1070	4720	5790
71-24	210-0190-0131-8	Schwartz, Howard F. & Mildred L. ~~GORMAN, JOHN J. & KATHERINE E. H&W~~	~~8/19/79 EXEC D~~ 7/2/84 WD	LOT 24		1070	5300	6370
71-25	210-0190-0136-0	HUBLER, MARY JANE UNMARRIED ADULT	11/30/72 QCD	LOT 25		1070	6490	7560
71-26	210-0190-0141-5	NADIN, JOSEPH H. & KATHLEEN	8/27/60 WD	LOT 26		1070	3840	4910
71-27	210-0190-0146-8	TAYLOR, ROBERT L. S. & PEGGY R.	8/10/56	LOT 27		1070	6500	7570
71-28	210-0190-0151-2	Key, George T & Winnie B H&W ~~RAWLINS, BILLY & LOIS E. H&W~~	~~5/4/73 WD~~ 5-7-82 WD	LOT 28		980	6760	7740
71-29	210-0190-0156-5	SPARKS, RICHARD & JUDITH H&W	6/20/77 WD	LOT 29		980	5360	6340
71-30	210-0190-0162-4	WELKER, EDGAR C. & MARJORIE E.	4/30/63 WD	LOT 30		980	5280	6260
71-31	210-0190-0167-7	Owens, Thomas O. ~~BAGWELL, HILDRETH ANITA AN UNMARRIED ADULT~~	~~9/11/69 QCD~~ 4/15/87 WD	LOT 31		980	4050	5030
~~71-32~~	~~210-0190-0172-1~~	~~Lombardo, Anthony J. III WALTON, ROY J. & GOLDIE W.~~	~~5/26/60 WD~~ 2/7/84 Aff 8-26-85 WD	~~LOT 32~~		~~980~~	~~5380~~	~~6360~~
71-32	Sec 19	Chappell, Georgia L. an Adult	7/15/87 wd	Lot 32		980	5380	6360
71-33	210-0190-0177-4	GEE, ~~CHARLES L. &~~ CAROLE A.	~~9/8/64 WD~~ 6/10/83 WD.	LOT 33		980	5460	6440
71-34	210-0190-0182-9	MOUGHLER, LLOYD A. & GRACE M. H&W	8/4/76 WD	LOT 34		980	4980	5960
~~71-35~~	~~210-0190-0187-1~~	~~Peel, Keith E. & Beverly SMITH, HELEN LOUISE~~	~~5/15/78 WD~~ 8/27/80 WD	~~LOT 35~~		~~980~~	~~4290~~	~~5270~~
71-35	Sec 19	Archer, Kay E.	10/4/83 wd	Lot 35		980	4290	5270
71-36	210-0190-0192-6	Cochran, Homer F. & Geraldine R. H+W ~~NIEHAUS, ANDREW J. & SUSAN L. H&W~~	~~5/5/77 WD~~ 10/30/84 wd	LOT 36		980	4690	5670
71-37	210-0190-0197-9	HOUSE, JOHN D. & EUNICE H&W	10/21/74 WD	LOT 37		980	5100	6080
~~71-38~~	~~210-0190-0202-6~~	~~Allen, Mark C. & Kelly L. H+W BURLESON, JIMMY N. & VICKIE SUE H&W~~	~~8/20/74 WD~~ 7/30/86 wd	~~LOT 38~~		~~980~~	~~4890~~	~~5800~~
71-38	Sec 19	Carr, Danny R & Theresa E. H+W	10-5-88 wd	Lot 38		980	4820	5800
~~71-39~~	~~210-0190-0207-9~~	~~BASSETT, LARRY A. & MYRTLE M. H&W~~	~~9/29/76 WD~~	~~LOT 39~~		~~980~~	~~6230~~	~~7210~~
71-39	210-0190-0207-9	Arnold, Malcolm + Rita, (H+W)	10/28/80 WD	Lot 39		980	6230	7210
~~71-40~~	~~210-0190-0212-3~~	~~MUSE, DAVID P. & SANDRA L.~~	~~8/26/61 WD~~	~~LOT 40~~		~~980~~	~~4000~~	~~4980~~
71-40	Sec 19	Keen, Jimmy K. & Susan C. H+W	6/18/87 wd	Lot 40		980	4000	4980
~~71-41~~	~~210-0190-0217-6~~	~~KENNEDY, CHARLES A. & GLORIA J. H&W~~	~~11/13/78 WD~~	~~LOT 41~~		~~980~~	~~5420~~	~~6400~~
~~71-41~~	Sec 19	Howard, Gloria J.	3/22/82 QCD	Lot 41		980	5420	6400
~~71-42~~	~~210-0190-0222-0~~	~~Thurlo, Stephen P. & Barbara J H+W DIECKMAN, ROBERT C. & WILMA J.~~	~~8/3/66 WD~~ 7/19/87 WD	~~LOT 42~~		~~980~~	~~5200~~	~~6180~~
71-42	Sec 19	Otto, Richard D. & Amy J. H+W	6/24/86 WD	Lot 42		980	5200	6180
71-43	210-0190-0227-3	RASTETTER, HERMAN A. & FRANCES J.	3/2/56	LOT 43		980	5680	6660

71

SKELTON'S 2ND ADD.



Scale 1"=60'
Plat book 4 page 72
Recorded May 12, 1924

72

SECTION.....TOWNSHIP.....RANGE.....HENDRICKS COUNTY, INDIANA, 19.....

Assessor's Plat-Book for .....OSBORN ADDITION.....Township

Key Number on Plat	Parcel Number	NAMES OF OWNERS	DATE	DESCRIPTION	ACRES	Value of Lands	Value of Improvements	Value of Lands and Improvements
~~72-1~~	~~210-0190-0273-1~~	~~Halfaker, Bryan K. & Janice A. (H&W)~~ ~~OSBORN, ROLAND C. & RUTH B.~~	~~8/26/83 WD~~ ~~6/24/70 WD~~	~~LOT 1~~		~~730~~	~~3390~~	~~4120~~
72-1	Sec 19	Gallagher, Max C. & Lisa Marie H&W	8/4/87 WD	Lot 1		730	3390	4120
~~72-2~~	~~210-0190-0278-4~~	~~LEIGHTON, ALMA L.~~	~~4/1/60 WD~~	~~LOT 2~~		~~730~~	~~4180~~	~~4910~~
72-2	Sec 19	McCrary, M. Ray & Bertha P. H&W.	10/12/82 Exec D.	Lot 2		730	4180	4910
~~72-3&4~~	~~210-0190-0283-9~~	~~Halfaker, Bryan K. & Janice A. (H&W)~~ ~~OSBORN, ROLAND C. & RUTH B.~~	~~8/26/83 WD~~	~~LOT 3 & 4~~		~~510~~		~~510~~
72-3&4	Sec 19	Gallagher, Max C. & Lisa Marie H&W	8/4/87 WD	Lot 3 & 4		510		510
72-5		TOWN OF PLAINFIELD		NW NW 0.03 A		Non-Taxable		

OSBORN'S ADD

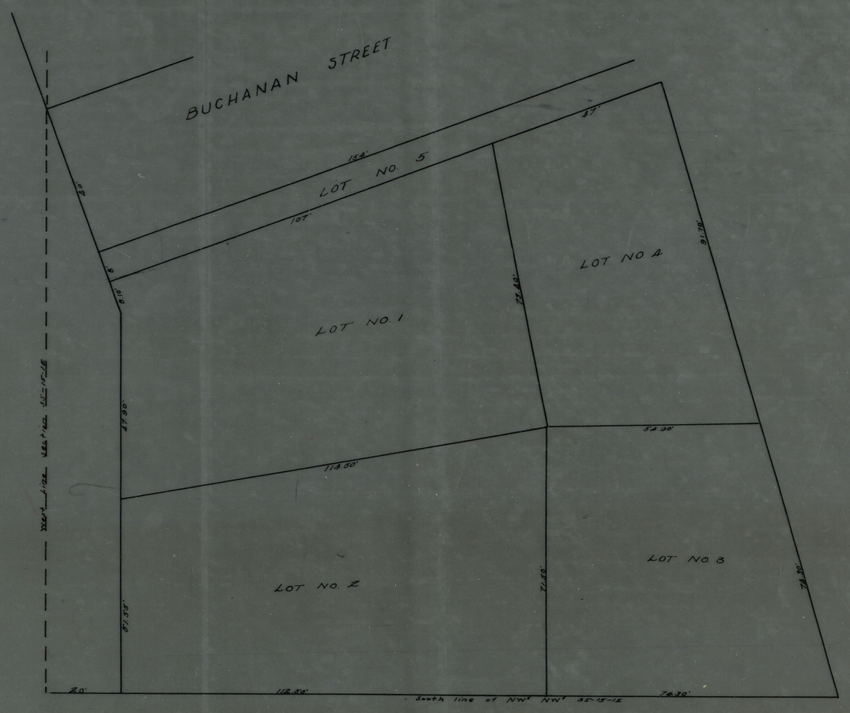

Scale 1"=20'
Plat book 4 p. 65
Recorded 10-3-13

73

SECTION.....TOWNSHIP.....RANGE.....HENDRICKS COUNTY, INDIANA, 19.....

Assessor's Plat-Book for PIKE BROTHER'S 2ND ADDITION Township

73

NAMES OF OWNERS	DATE	DESCRIPTION	ACRES	Value of Lands	Value of Improvements	Value of Lands and Improvements	Parcel Number	Key Number on Plat
~~Arnett, Jr. Andy & Cheryl A. (H&W)~~ ~~VAUGHT, ROBERT G. & JOYCE N. H&W~~	~~12-20-82 WD~~ ~~6/30/75 WD~~	~~LOT 25~~		~~730~~	~~3140~~	~~3870~~	~~210-0190-0409-9~~	~~73-25~~
Lindop, Sarah J. ~~SMITH, JAMES M. & DAWN M. H&W~~	9/14/83 wd ~~10/10/78 WD~~	LOT 26		730	3100	3830	210-0190-0414-3	73-26
RHEA, CLARICE D.	9/18/72 AFF	LOT 27		730	3740	4470	210-0190-0419-6	73-27
Johnson, Donna J. ~~GATH, EDWARD & KAREN H&W~~	6/20/88 WD ~~9/27/79 WD~~	LOT 28		730	4670	5400	210-0190-0424-0	73-28
~~Pruett, Steven D. & Bambi L. (H&W)~~	~~12/28/79 WD~~	~~Lot 13~~		~~700~~	~~3390~~	~~4090~~	~~210-0190-0348-8~~	~~73-13~~
Mahan, Robert & Janice H&W	10/9/87 wd	Lot 13		700	3390	4090	Sec 19	73-13
Fischer, Jack D. & Mary V. (ETC)	3/14/84 wd	Lot 4		860	3730	4590	Sect #19	73-4
Powell, Carlton R. & Vicky L.	7/6/84 QCD	Lot 15		700	3160	3860	Sect 19	73-15
~~O'Brien, Danny G. & Cindra K.~~	~~3/29/85 wd~~	~~Lot 10~~		~~730~~	~~3840~~	~~4570~~	~~Sec 19~~	~~73-10~~
Riddle, Loren B. & Carolyn C. H&W	4/27/88 wd	Lot 10		730	3840	4570	Sec 19	73-10
Parker, Kevin G. & Leah M. Snyder as joint ten w/rts. survivorship	3/21/88 WD	LOT 25		730	3140	3870	Sect. 19	73-25

73

SECTION.....TOWNSHIP.....RANGE.....HENDRICKS COUNTY, INDIANA, 19.....

Assessor's Plat-Book for .....PIKE BROTHERS 2ND ADDITION.....Township

Key Number on Plat	Parcel Number	NAMES OF OWNERS	DATE	DESCRIPTION	ACRES	Value of Lands	Value of Improvements	Value of Lands and Improvements
~~73-1~~	210-0190-0288-1	~~HAYES, WILLIAM E. & REBA LAVENA~~	~~12/20/55~~	~~LOT 1~~		~~790~~	~~3040~~	~~3830~~
73-1	210-0190-0288-1	Mansfield, Michael J. + Karen A. (H+W)	10/14/80 WD	Lot 1		790	3040	3830
73-2	210-0190-0293-6	BROWN, JEFFERY ALAN & ANITA J. H&W	11/18/77 WD	LOT 2		750	3690	4,440
73-3	210-0190-0298-9	EBERLY, WILLIAM DANIEL & SHEILA ANN	7/2/68 WD	LOT 3		750	3350	4100
~~73-4~~	~~210-0190-0303-6~~	~~MORGAN, GARY K. & DEBORAH L. H&W~~	~~7/8/76 WD~~	~~LOT 4~~		~~860~~	~~3730~~	~~4590~~
73-4	See 19	McEwen, Todd W.	4/11/82 WD	Lot 4		860	3730	4590
73-5	210-0190-0308-9	Dickey, Alan M. + Therese L. (H+W) ~~JONES, JAMES RUSSELL & GOLDIE MARIE~~	4-14-80 WD ~~8/4/55~~	lot 5		900	3630	4530
73-6	210-0190-0313-3	RAY, RAYMOND L. ~~& PATRICIA R. H&W~~	1-8-81 QCD ~~7/27/72 WD~~	LOT 6		590	3.490	4080
73-7	210-0190-0318-6	FERRELL, WALTER D. & JEANNE A.	8/13/69 WD	LOT 7		730	4080	4810
73-8	210-0190-0323-0	GIBSON, HARRIET MAXWELL	4/19/76 AFF	LOT 8		730	3410	4140
73-9	210-0190-0328-3	GUY, IDA MAE UNMARRIED ADULT	9/12/68 WD	LOT 9		730	3200	3930
~~73-10~~	210-0190-0333-8	MCGREW, PAUL M. & TERRI L. H&W	7/20/79 WD	LOT 10		730	3840	4570
~~73-10~~	~~210-0190-0333-8~~	Anderson, Byron L. + Vicky L. (H+W)	~~4-20-81 (WD) 2-20-80 WD~~	Lot 10		730	3840	4570
~~73-11~~	~~210-0190-0338-0~~	Scott, Dennis ~~WOOD, STEPHEN D. & KATHERYN ANN~~	6-17-85 WD ~~5/24/74 WD~~	~~LOT 11~~		~~730~~	~~3700~~	~~4430~~
73-11	See 19	DeWeese, Gerald L. + Emily N. Rhodes	7/22/87 wd	Lot 11		730	3700	4430
73-12	210-0190-0343-5	SPENCER, FLORENCE E.	4/1/68 WD	LOT 12		730	3280	4010
~~73-13~~	~~210-0190-0348-8~~	~~CHANDLER, MICHAEL L. & JANET H&W~~	~~2/21/78 WD~~	~~LOT 13~~		~~700~~	~~3390~~	~~4090~~
73-14	210-0190-0353-2	OLIPHANT, CHARLES R. & BETTY E.	4/5/57 WD	LOT 14		700	4000	4700
~~73-15~~	~~210-0190-0358-5~~	LYDICK, MICHAEL E.	5/14/79 WD	LOT 15		~~700~~	~~3160~~	~~3860~~
~~73-15~~	~~210-0190-0358-5~~	~~United States of America, Acting thru FHA~~ Smith, Dennis R. + Wanda J. (H+W)	12/28/83 WD 2-2-81 WD	Lot 15		700	3460	3860
~~73-16~~	210-0190-0364-4	HARRIS, ROBERT P. II & LINDA C. H&W	4/7/77 WD	~~LOT 16~~		~~670~~	~~3410~~	~~4080~~
73-16	210-0190-0364-4	Pedigo, Robert P. + Edna M. H+W	3/3/80 WD	Lot 16		670	3410	4080
73-17	210-0190-0369-7	BAYLIFF, DONALD S. & MABEL	9/24/68 WD	LOT 17		670	3100	3770
73-18	210-0190-0374-1	Sawyers, Christopher P. + Lisa M. H+W ~~NEIGHBORS, NELSON W. & SANDRA J. H&W~~	7/28/86 wd ~~5/11/78 WD~~	LOT 18		730	4340	5070
73-19	210-0190-0379-4	Denny, Keith A. + Debra D. H+W ~~BLASIOLI, PAUL A. & PATRICIA A. H&W~~	9-24-80 WD ~~2/27/79 WD~~	LOT 19		730	4260	4990
~~73-20~~	~~210-0190-0384-9~~	KENWORTHY, THOMAS W.	5/4/78 WD	LOT 20		~~730~~	~~4500~~	~~5230~~
73-20	See 19	Teague, Raymond Patrick + Linda L. H+W	2/3/83 WD.	Lot 20		730	4500	5230
73-21	210-0190-0389-1	BUSH, LLOYD R. & MAXINE J.	1/11/64 WD	LOT 21		730	4350	5080
73-22	210-0190-0394-6	TOON, HEROD A. & DOROTHY A.	5/29/58 WD	LOT 22		730	5150	5880
73-23	210-0190-0399-9	NICKELS, ELMO T. & FLORENCE E.	10/27/55	LOT 23		730	4030	4760
73-24	210-0190-0404-6	Smith, Jerry A. + Jody L. H+W ~~NEESE, LLOYD WILFRED JR. & CHARLENE I.~~	5/20/85 wd ~~12/27/55~~	LOT 24		730	3590	4320



Scale 1" = 100'
Date Recorded Dec. 18, 1954
Plat Book 4 page 80

74

SECTION.....TOWNSHIP.....RANGE.....HENDRICKS COUNTY, INDIANA, 19.....

Assessor's Plat-Book for ..... BRENTWOOD HEIGHTS .....Township

Key Number on Plat	Parcel Number	NAMES OF OWNERS	DATE	DESCRIPTION	ACRES	Value of Lands	Value of Improvements	Value of Lands and Improvements
74-1	210-0190-0429-3	Arnold, Kathryn L. ~~FACTORY CLAIMS, INC.~~	2/27/85 corpwd ~~11/19/75 WD~~	LOT 1		1280	7130	8410
74-2	210-0190-0434-8	Wasson, Esther L. ~~ROBERTS, HOBERT & ELVA H&W~~	7/2/84 wd ~~2/26/74 WD~~	LOT 2		1110	4980	6090
~~74-3~~	~~210-0190-0439-0~~	~~Butterfield, Phyllis Jeanette Vawter LEONARD ELEANOR J.~~	~~8/30/83 Adm D 11/13/74 AFF.~~	~~LOT 3~~		1010	~~4450~~	~~5460~~
74-3	Sect# 19	Lucas, Kenneth L. & Patricia A. (H&W)	2/9/84 wd	Lot 3		1010	4450	5460
~~74-4~~	~~210-0190-0444-5~~	~~O'NEILL, TERRY L. & LINDA E. H&W~~ ~~Wilma J. H&W~~	~~7/25/84 wd 9/30/72 WD~~	~~LOT 4~~		1000	~~5090~~	~~6090~~
74-4	Sect 19	Sims, Bruce A. & Sims, Kenneth E.	see Plat Card 5/1/85 wd	Lot 4		1000	5090	6090
74-5	210-0190-0449-8	SMITH, WILLIAM A. & ROSINA K.	10/21/55	LOT 5		1000	4820	5820
74-6	210-0190-0454-2	CASTETTER, GORDON L. & IRENE H&W	5/30/79 WD	LOT 6		1000	4030	5030
74-7	210-0190-0459-5	MITCHELL, HARRY R. & SALLY J.	3/29/55	LOT 7		1000	4180	5180
74-8	210-0190-0465-4	NEWMAN, GERALD L. & GEORGIANNA	6/24/55	LOT 8		1000	4260	5260
74-9	210-0190-0470-9	NICHOLS, FRANCES L. & ALMA K	5/11/55	LOT 9		1000	3330	4330
74-10	210-0190-0475-1	NICHOLS, ACIE C. & ETHEL	4/15/67 EXEC D	LOT 10		1180	4050	5230
74-11	210-0190-0480-6	VAN HORN, ~~MARCUS W.~~ & JUDITH H.	7-20-88 Surv. aff ~~10/9/69 WD~~	LOT 11		1510	6800	8310
74-12	210-0190-0485-9	ADMINISTATORS OF VETERANS AFFAIRS	2/8/66 SP WD	LOT 12		1030	5330	6360
~~74-13~~	~~210-0190-0490-3~~	White, Kaye A. ~~SMITH, JEROME M. & SUE E. H&W~~	~~12/15/86 wd 8/2/77 WD~~	~~LOT 13~~		~~790~~	~~5720~~	~~6510~~
74-13	Sec 19	Wertz, Patrick D.	10/19/87 wd	Lot 13		790	5720	6510
~~74-14~~	~~210-0190-0495-6~~	Brawner, Ulma B. & Rebecca J. Morgan as joint ten 8-3-84 wd ~~RICHESON, LYNN P. & JOYCE I. H&W~~ with rights of surv. & not as tenants in common	~~9/26/74 WD~~	~~LOT 14~~		1000	~~5030~~	~~6030~~
74-14	Sec 19	Brawner, James M. & Dena H. H&W.	7/18/83 WD.	Lot 14		1000	5220	6220
~~74-15~~	~~210-0190-0500-3~~	~~MEYER, WILLIAM ROBERT & Mary Ann H&W~~	~~8/4/83 wd 9/5/73 QCD~~	~~LOT 15~~		~~1000~~	~~3870~~	~~4870~~
74-15	Sec 19	Butterfield, Mark K. & Linda M. H&W ~~Romero, Michael H. & Rebecca L. H&W~~	12/3/86 wd ~~5/10/84 adm~~	Lot 15		1000	3870	4870
74-16	210-0190-0505-6	~~ARCHER, MILDRED L.~~ Behymer, Freda L.	~~1/8/74 EXEC D.~~ 6-24-83 WD	LOT 16		1000	3990	4990
74-17	210-0190-0510-0	MARKS, ROBERT J. & CHRYSTAL E.	9/6/68 WD	LOT 17		1000	4150	5150
74-18	210-0190-0515-3	WHEELER, JEAN ~~& PAULINE M. H&W~~	12/15/86 aff ~~3/7/78 WD~~	LOT 18		1000	5950	6950
74-19	210-0190-0520-8	Pappas, Jeffrey J. & Patricia A. (H&W) UPTON, ~~ALBERT LEON SR.~~ an unmarried adult	~~2/2/82 wd QCD~~ 5/10/83 QCD. ~~4/16/71 QCD~~	LOT 19		900	4850	5750
74-20	210-0190-0525-0	Waters, John S. & Deborah L. H&W. ~~FOREMAN, DOUGLAS K. & CAROL A. H&W~~	6/24/87 wd ~~7/14/78 WD~~	LOT 20		1320	4260	5580
74-21	210-0190-0530-5	WILCOX, FREDDIE R. & BETTY JEAN	2/25/69 WD	LOT 21		1460	5270	6730

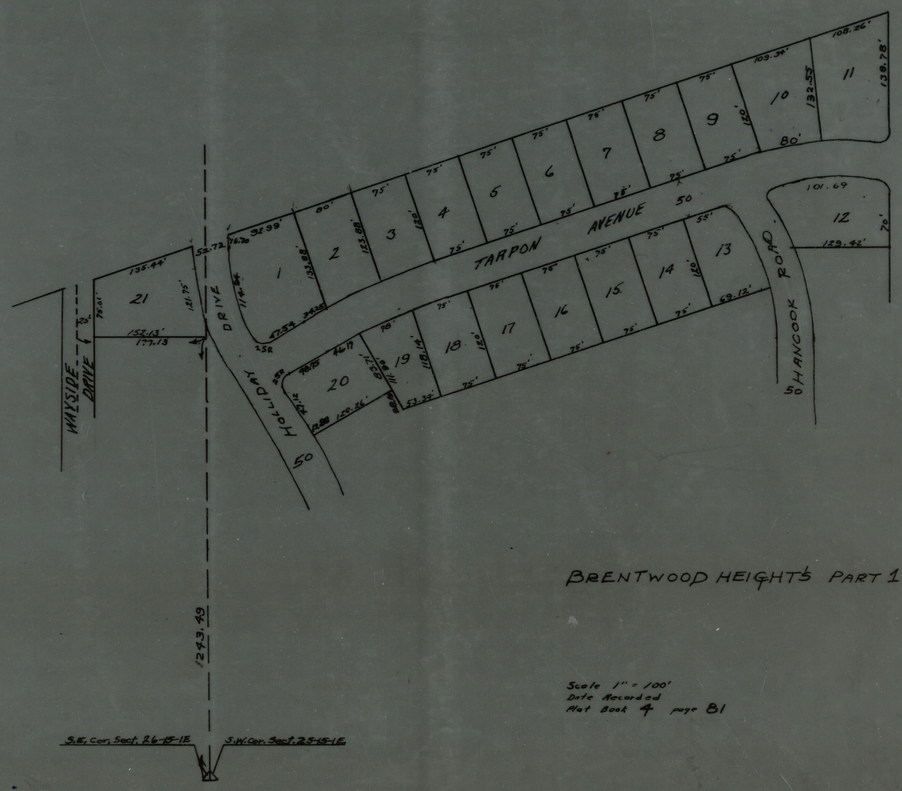

BRENTWOOD HEIGHTS PART 1

Scale 1" = 100'
Date Recorded
Plat Book 4 page 81

EXPLANATION OF ADJUSTMENTS	YEAR	PARCEL NUMBER	KEY NO.	ASSESSMENT VALUES				Total Land & Improvements	YEAR	SECTION TOTAL
				LAND		IMPROVEMENTS				
				Adjustments	Value	Adjustments	Value			
	1979				109,240		493,710	602,950		
	1980		69-6	-230						
			69-6-01	+280						
			71-22			+610				
			74-4			+580				
			74-21			-410				
				+50	109,290	+780	494,490	603,780		12,872,000
	1981									
				-0-	109,290	-0-	494,490	603,780	1981	14,224,960
	1982			-0-	109,290	-0-	494,490	603,780	1982	
	1983			0	109,290	0	494,490	603,780		
	1984		74-11			+610				
			74-13			+720				
			74-14			+190				
				0	109,290	+1520	496,010	605,300		
	1985		73-28	-0-	109,290	+1260	497,270	606,560	1985	
	1986		74-1			+460				
				0	109,290	+460	497,730	607,020	1986	
	1987		71-27	-0-	109,290	+460	498,190	607,480	1987	
	1988		71-28	-0-	109,290	+1060	499,250	608,540	1988	

75

SECTION.....TOWNSHIP.....RANGE.....HENDRICKS COUNTY, INDIANA, 19.....

Assessor's Plat-Book for .....BRENTWOOD HEIGHTS PART 2.....Township

75

NAMES OF OWNERS	DATE	DESCRIPTION	ACRES	Value of Lands	Value of Improvements	Value of Lands and Improvements	Parcel Number	Key Number on Plat
ANDERSON, POLLY	12/19/77 WD	LOT 47		1330	6630	7960	210-0200-0127-4	75-47
SHAW, ALTHEA JUSTINE	3/20/78 QCD	LOT 48		1020	4320	5340	210-0200-0132-9	75-48
HEFFELMAN, PHILLIP L. & JUDITH L. H&W	3/20/72 WD	LOT 49		1070	6030	7100	210-0200-0137-4	75-49
~~CAMPBELL, MARK & KAREN L. H&W~~ Thompson, Don R.	~~10/9/79 WD~~ 8/13/86 wd	LOT 50		1130	4370	5500	210-0200-0142-6	75-50
~~FLEENOR, LOWELL V. & JANEL A. H&W~~ Harrington, Sharon K.	~~1/24/78 WD~~ 9-1-81 WD	~~LOT 51~~		~~1140~~	~~3880~~	~~5020~~	~~210-0200-0147-9~~	~~75-51~~
~~United States of America~~ (acting through Farmers Home adm.)	3/23/83 wd	Lot 51		1140	3880	5020	Sect 20	75-51
ROSS, JAMES H. JR. & BETTY L.	6/21/65 WD	LOT 52		920	5810	6730	210-0200-0152-3	75-52
FAIRFIELD, JOHN & ROSE E.	7/17/71 WD	LOT 53		930	4430	5360	210-0200-0157-6	75-53
~~with rights of surv. & not as tenants in common LEGG, CATHERINE L. & LEGG, EVA B. as joint tenants~~	~~9/19/72 WD~~	~~LOT 54~~		~~800~~	~~5430~~	~~6230~~	~~210-0200-0162-0~~	~~75-54~~
Quinn, Larry L + Laura J. H+W	11/19/85 WD	Lot 54		800	5430	6230	Sec 20	75-54
SCHUELLER, GERALD V. & JANET F.	7/24/64 WD	LOT 70		1150	4900	6050	210-0200-0167-3	75-70
ROUTSON, KENNETH L. & GENEVA J.	12/4/57 WD	LOT 71		1030	4220	5250	210-0200-0172-8	75-71
ROSS, LARRY JOE & BARBARA ANN	3/31/71 WD	LOT 72		1850	3980	5830	210-0200-0177-0	75-72
KLUEG, ROBERT LOUIS & NANCY ANN	8/10/70 WD	LOT 74		1070	5530	6600	210-0200-0182-5	75-74
~~WILLIAMS, JERRY WAYNE & PATTY G. H&W~~	~~8/4/76 WD~~	~~LOT 76~~		~~930~~	~~4050~~	~~4980~~	~~210-0200-0187-8~~	~~75-76~~
Cummings, Stan + Beverly H&W.	5/20/82 wd	Lot 44		1070	3970	5040	Sect 20	75-44
~~Burcham, Robert H. + Linda L. (H+W)~~	~~1-4-83 wd~~	~~Lot 35~~		~~1000~~	~~4190~~	~~5190~~	~~Sect 20~~	~~75-35~~
Ramige, Mark D + Jill M.	10/2/84 wd	Lot 35		1000	4190	5190	Sect 20	75-35
Baker, Jack B. Jr. + Katherine Lynn	11/7/84 wd	Lot 51		1140	3880	5020	Sect 20	75-51
Klee, Steven + Theresa Ann H+W	6-26-85 WD	Lot 26		1150	5150	6300	Sec 20	75-26
Cotton, Mark A. + Lauren S. H+W	7-3-86 wd	Lot 35		1000	4190	5190	Sec 20	75-35
Armstrong, Michael	7/8/88 wd	Lot 76		930	4050	4980	Sec 20	75-76

75

SECTION.....TOWNSHIP.....RANGE.....HENDRICKS COUNTY, INDIANA, 19.....

Assessor's Plat-Book for ..... BRENTWOOD HEIGHTS PART 2 .....Township

Key Number on Plat	Parcel Number	NAMES OF OWNERS	DATE	DESCRIPTION	ACRES	Value of Lands	Value of Improvements	Value of Lands and Improvements
75-22	210-0200-0005-5	COLLIER, PAUL	5/27/77 WD	LOT 22		1120	3910	5030
75-23	210-0200-0011-4	DAUGHERTY, ~~CHARLES H.~~ & HAZEL IRENE	11-388 Aff ~~10/3/66 WD~~	LOT 23		1140	2920	4060
75-24	210-0200-0016-7	BIGGS, EDMUND & HILDA G.	7/2/56	LOT 24		1150	4820	5970
75-25	210-0200-0021-1	RICHARDSON, RONALD D. & JUDITH A	1/3/67 WD	LOT 25		1150	4200	5350
~~75-26~~	~~210-0200-0026-4~~	Bloomer, Walter R. Jr. & Carol Ann Cvetkovich, as joint ten. w/rts of sur. 4/1/83 QCD ~~BLOOMER, WALTER R.JR. & LOUIS L.~~ Equitable interest in the South Eight (8) feet of Lot Twenty-six (26) in Section Two (2) Township Seventeen (17) Range One (1) East ~~8/12/69 WD~~		~~LOT 26~~		~~1150~~	~~5150~~	~~6300~~
75-27	210-0200-0031-9	VEDDER, WILLIAM JOSEPH & DOROTHY	4/14/56	LOT 27		1150	5950	7100
75-28	210-0200-0036-1	VINCENT, MARION S. & MARTHA L.	10/21/70 WD	LOT 28		1580	5390	6970
75-29	210-0200-0041-6	DOMROESE, REYNOLD F. & ETHEL L.	5/22/56	LOT 29		1460	5900	7360
75-30	210-0200-0046-9	Fredrick, Raymond ~~UNGER, CHARLES D.~~	5/13/85 ud. ~~1/18/69 WD~~	LOT 30		1270	4950	6220
75-31	210-0200-0051-3	MCCAULEY, RAMON LUTHER & VERNA GAIL	7/20/61 WD	LOT 31		1920	5140	7060
75-33	210-0200-0056-6	PAPPAS, MICHAEL N. & PATRICIA	4/6/73 WD	LOT 33		1070	6090	7160
75-34	210-0200-0061-0	LANE, LUCY	8/10/73 SUR AFF	LOT 34		1150	4610	5760
~~75-35~~	~~210-0020-0066-3~~	~~GLEASON, J.S. JR.~~	~~12/20/61 SP WD~~	~~LOT 35~~		~~1000~~	~~4190~~	~~5190~~
~~75-35~~	~~210-0020-0066-3~~	Mynatt, Earl Jr. + Patricia E. (H&W)	10/15/80 Spec. Deed	Lot 35		~~1,000~~	~~4,190~~	~~5,190~~
75-36	210-0200-0071-8	RUDDICK, JAMES A. & BETTY L.	12/8/64 WD	LOT 36		1000	5140	6140
75-37	210-0200-0076-0	WILLIS, BLUFRED W. & RUTH L.	10/27/55	lot 37		1030	5820	6850
75-38	210-0200-0081-5	Park, Joan Lee Ete/Deed ~~DYER, HAROLD L.~~	1/6/82 ete/deed ~~12/10/79 SUR/AFF~~	LOT 38		1120	3400	4520
75-39	210-0200-0086-8	CROWLEY, CLETIS D. & WILMA L.	6/18/66 WD	LOT 39		1170	3400	4570
75-40	210-0200-0091-2	ELLIS, CHARLES D. & KAREN L. H&W	5/21/79 WD	LOT 40		1390	4500	5890
~~75-41~~	~~210-0200-0096-5~~	~~HEROLD, CLAUDE P. & GERALDINE H. H&W~~	~~4/22/83 Surv. Aff~~ ~~6/30/75 WD~~	~~LOT 41~~		~~1090~~	~~6280~~	~~7370~~
75-41	Sec 20	Herold, Geraldine H. & Irma Lee White, as joint ten. w/rts of surv. 6/14/83 QCD.		Lot 41		1090	6280	7370
75-42	210-0200-0101-2	HOOTEN, GEORGE R. & MARY M. H&W	10/12/71 WD	LOT 42		1070	5160	6230
75-43	210-0200-0106-5	Wells, Maurice B. Jr. ~~DAY, DALE B. & DONNA J.~~	7/14/87 wd ~~8/27/62 WD~~	LOT 43		1070	5280	6350
~~75-44~~	~~210-0200-0112-4~~	~~PATTERSON, MARION M. & FRANCES M. H&W~~	~~10/4/78 WD~~	~~LOT 44~~		~~1070~~	~~3970~~	~~5040~~
~~75-44~~	~~210-0200-0112-4~~	Phillips, John M. + Brenda K. (d/b/a/)	3-25-81 WD	Lot 44		1070	3970	5040
~~75-45~~	~~210-0200-0117-7~~	~~RETTIG, H. WAYNE & LINDA H&W~~	~~5/31/73 WD~~	~~LOT 45~~		~~1070~~	~~5360~~	~~6430~~
75-45	Sec 20	Sloan, Michael L. & Jerri L. H&W	11/24/87 wd 2/25/85 QCD	Lot 45		1070	5360	6430
75-46	210-0200-0122-1	WEAVER, ~~ROBERT O.~~ & ALICE K.	~~8/19/67 WD~~	LOT 46		1010	4450	5460

75

PART TWO

BRENTWOOD HEIGHTS

AN ADDITION TO THE TOWN OF PLAINFIELD, INDIANA

Scale: 1" = 80'-0"



I, THE UNDERSIGNED, BEING DULY AUTHORIZED AND LICENSED AS A REGISTERED PROFESSIONAL CIVIL ENGINEER WITHIN THE STATE OF INDIANA, DO HEREBY CERTIFY THAT THE ANNEXED PLAT AND SURVEY OF PART TWO OF BRENTWOOD HEIGHTS, AN ADDITION TO THE TOWN OF PLAINFIELD, HENDRICKS COUNTY, INDIANA, IS A TRUE REPRESENTATION OF A SUBDIVISION OF A PART OF THE WEST HALF OF THE SOUTHWEST QUARTER OF SECTION 25, TOWNSHIP 15 NORTH, RANGE 1 EAST AND PART OF THE EAST HALF OF THE SOUTHEAST QUARTER OF SECTION 26, TOWNSHIP 15 NORTH, RANGE 1 EAST, THE SAME BEING MORE PARTICULARLY DESCRIBED AS FOLLOWS, TO-WIT:

FROM THE SOUTHEAST CORNER OF SAID SECTION 26, THE SAME BEING THE SOUTHWEST CORNER OF SAID SECTION 25, THENCE NORTH ALONG THE WEST LINE OF SAID SECTIONS A DISTANCE OF 574.30 FEET; THENCE EAST FOR A PLACE OF BEGINNING; THENCE EAST 170.00 FEET; THENCE NORTH 20.00 FEET; THENCE EAST 100.00 FEET; THENCE NORTH 375.80 FEET; THENCE NORTH 76 DEGREES 32 MINUTES EAST 107.16 FEET; THENCE NORTH 71 DEGREES 31 MINUTES 30 SECONDS EAST 163.70 FEET; THENCE NORTH 75 DEGREES 34 MINUTES EAST 52.21 FEET; THENCE SOUTH 0 DEGREES 02 MINUTES 40 SECONDS WEST 31.29 FEET; THENCE SOUTH 89 DEGREES 57 MINUTES 15 SECONDS EAST 170.00 FEET; THENCE NORTH 0 DEGREES 02 MINUTES 45 SECONDS EAST 36.36 FEET; THENCE SOUTH 89 DEGREES 57 MINUTES 45 SECONDS EAST 120.00 FEET; THENCE NORTH 0 DEGREES 02 MINUTES 45 SECONDS EAST 400.00 FEET TO THE SOUTHEAST CORNER OF LOT NUMBER 12 OF PART ONE OF BRENTWOOD HEIGHTS, AN ADDITION TO THE TOWN OF PLAINFIELD, INDIANA; THENCE THE FOLLOWING COURSES ALONG THE SOUTHERLY LINES OF SAID ADDITION: THENCE NORTH 89 DEGREES 57 MINUTES 45 SECONDS WEST 179.42 FEET TO A POINT ON A CURVE OF RADIUS 470.29 FEET; THENCE WITH SAID CURVE, SAID CURVE BEING TO THE RIGHT, A DISTANCE OF 37.90 FEET TO A POINT, SAID POINT ALSO BEING SOUTH 9 DEGREES 08 MINUTES 24 SECONDS WEST 37.89 FEET FROM THE PREVIOUS POINT; THENCE NORTH 71 DEGREES 31 MINUTES 15 SECONDS WEST 26.19 FEET; THENCE SOUTH 30 DEGREES 55 MINUTES 44 SECONDS WEST 120.26 FEET TO A POINT ON A CURVE OF RADIUS 316.17 FEET; THENCE SOUTH 61 DEGREES 25 MINUTES 15 SECONDS WEST ALONG A RADIAL LINE OF SAID CURVE 50.00 FEET TO A POINT OF A CURVE OF RADIUS 266.17 FEET; THENCE WITH LAST SAID CURVE, SAID CURVE BEING TO THE LEFT, IN A NORTHWESTERLY DIRECTION 15.83 FEET TO A POINT, SAID POINT ALSO BEING NORTH 29 DEGREES 45 MINUTES 45 SECONDS WEST 15.82 FEET FROM THE PREVIOUS POINT; THENCE NORTH 30 DEGREES 55 MINUTES 44 SECONDS WEST 122.17 FEET TO THE "POINT OF CURVE" OF A CURVE TO THE RIGHT OF RADIUS 316.17 FEET; THENCE NORTHWESTERLY WITH SAID CURVE 47.75 FEET TO A POINT, SAID POINT ALSO BEING NORTH 26 DEGREES 34 MINUTES 46 SECONDS WEST 177.17 FEET TO THE "POINT OF CURVE"; THENCE NORTH 89 DEGREES 42 MINUTES 42 SECONDS WEST 608.47 FEET; THENCE SOUTH 89 DEGREES 42 MINUTES 42 SECONDS EAST 802.28 FEET TO THE LINE BETWEEN THE AFORESAID SECTIONS; THENCE SOUTH WITH SAME 38.66 FEET TO THE PLACE OF BEGINNING, CONTAINING 13.799 ACRES, MORE OR LESS.

THE BEARINGS IN THIS SURVEY REFER TO THE WEST LINE OF THE AFORESAID SECTION 25, WHICH IS ASSUMED TO BE AN ORIGIN FOR MERIDIAN. ALL MEASUREMENTS HAVE BEEN CORRECTED TO 60 DEGREES FAHRENHEIT.

SAID ADDITION CONSISTS OF 37 LOTS, NUMBERED TWENTY-TWO (22) TO THIRTY-ONE (31) INCLUSIVE, (THERE IS NOT, NOR WILL THERE BE A LOT NUMBERED THIRTY-TWO (32)), THIRTY-THREE (33) TO FIFTY-FOUR (54) INCLUSIVE, SEVENTY (70) TO SEVENTY-TWO (72) INCLUSIVE, SEVENTY-FOUR (74) AND SEVENTY-SIX (76). THE LOCATION AND DIMENSIONS OF THE LOTS AND THE LOCATION AND WIDTH OF THE STREETS ARE INDICATED ON THE ANNEXED PLAT IN FIGURES DENOTING FEET AND DECIMAL PARTS THEREOF.

CERTIFIED THIS THE 25 TH. DAY OF JULY, 1955.

ALLEN V. LEE
REGISTERED PROFESSIONAL ENGINEER
REG. No. 2760

76

SECTION.....TOWNSHIP.....RANGE.....HENDRICKS COUNTY, INDIANA, 19.....

Assessor's Plat-Book for .....Township

76

NAMES OF OWNERS	DATE	DESCRIPTION	ACRES	Value of Lands	Value of Improvements	Value of Lands and Improvements	Parcel Number	Key Number on Plat
~~CHAILLE, JOHN S. & SUSAN E. [illegible]~~ Elizabeth	~~4/23/76 WD~~ 6/17/86 WD	~~LOT 91~~		~~1000~~	~~5050~~	~~6050~~	~~210-0200-0308-5~~	~~76-91~~
Rushton, Wayne E. & Katharine L.	6/4/85 WD	Lot 87		1000	3830	4830	Sect 20	76-87
~~Scott, Denman Ney~~	~~11/12/85 Guardian Deed~~	~~Lot 83~~		~~980~~	~~3630~~	~~4610~~	~~Sect 20~~	~~76-83~~
Hart, John J. & Pamela A. H&W	3/11/86 WD	Lot 83		980	3630	4610	Sect 20	76-83
Gibbs, Elvin E. & Katherine L.	8-30-88 WD	Lot 91		1000	5050	6050	Sect 20	76-91

76

SECTION.....TOWNSHIP.....RANGE.....HENDRICKS COUNTY, INDIANA, 19.....

Assessor's Plat-Book for .....SKELTON'S 3RD ADDITION.....Township

Key Number on Plat	Parcel Number	NAMES OF OWNERS	DATE	DESCRIPTION	ACRES	Value of Lands	Value of Improvements	Value of Lands and Improvements
76-52	210-0200-0192-2	FURNISH, MYRTLE M. & unmarried	5/14/69 WD	LOT 52		760	5170	5930
76-53	210-0200-0197-5	SPURLIN, MAURICE L. & EUNICE C.	7/3/68 WD	LOT 53		810	5060	5870
76-54	210-0200-0202-2	ORME, ~~OTHAR A. &~~ MARY MAXINE	3/2/88 Aff. ~~8/7/56~~	LOT 54		970	4980	5950
76-55	210-0200-0207-5	MCWILLIAMS, ESTEL M.	2/10/71 AFF	LOT 55		970	5720	6690
76-56	210-0200-0213-4	EXNER, JIMMY J. & DEBORAH L. H&W	6/29/78 WD	LOT 56		970	7810	8780
76-57	210-0200-0218-7	FISHER, JOHN H. & SHIRLEY A. H&W	3/2/79 WD	LOT 57		970	5500	6470
76-58	210-0200-0223-1	ANDERSON, VIOLET L. VOGEL	8/12/70 SUR/AFF	LOT 58		970	7730	8700
76-75	210-0200-0228-4	SMITH, MAX E. JR. & BARBARA L. H&W	3/1/71 WD	LOT 75		1010	5850	6860
76-76	210-0200-0233-9	Helphinstine, Larry E. & Johanna L. (H&W) ~~BRANSON, FLOYD F. JR. & LYNN M. H&W~~	7/23/81 WD ~~6/1/79 WD~~	LOT 76		1010	5890	6900
76-77	210-0200-0238-1	BRUMETT, HAROLD REX	5/15/78 QCD	LOT 77		1010	6090	7100
76-78	210-0200-0243-6	COBB, DONALD C. & KATHY L. H&W	10/9/73 WD	LOT 78		1010	5620	6630
76-79	210-0200-0248-9	BABB, LLOYD L. & MAUDE LA VERNE	5/13/67 WD	LOT 79		1010	6140	7150
76-80	210-0200-0253-3	Edwards, Robert G. & Ruth E. (H&W) ~~CRISP, CHARLES H. & VIRGINIA B.~~	8/4/80 ~~8/26/81 WD~~ ~~3/2/59 WD~~	LOT 80		1010	11870	12880
76-81	210-0200-0258-6	CRISP, CHARLES H. & VIRGINIA B.	8/4/80 1/12/56	LOT 81		1060	5960	7020
76-82	210-0200-0263-0	Holmes, Marbal T. ~~KENNEDY, DONALD B. & DOREATHA ANN~~	12/29/87 wd ~~2/20/64 WD~~	LOT 82		1110	6800	7910
~~76-83~~	~~210-0200-0268-3~~	~~ARNOLD, MALCOMB W. & RITA J. HW~~	~~5/12/78 WD~~	~~LOT 83~~		~~980~~	~~3630~~	~~4610~~
~~76-83~~	~~210-0200-0268-3~~	~~Prather, Elizabeth~~	~~10/8/80~~	~~Lot 83~~		~~980~~	~~3630~~	~~4610~~
76-84	210-0200-0273-8	GAMES, OTIS FRANCIS, UNMARRIED ADULT	1/18/73 QCD	LOT 84		1010	5120	6130
~~76-85~~	~~210-0200-0278-0~~	~~LUDLOW, BLANCH & A. JUNE H&W~~	~~6/21/79 WD~~	~~LOT 85~~		~~1000~~	~~4980~~	~~5980~~
76-85		Cooper, Carl B. & Laura L. H&W.	5/23/83 WD.	Lot 85		1000	4980	5980
76-86	210-0200-0283-5	WOOD, CHARLES F. & PAULINE	8/28/58 WD	LOT 86		1000	7180	8180
~~76-87~~	~~210-0200-0288-8~~	White, James W. + Rose C. H+W ~~ST. JOHN, DAVID & CAROL L.~~	~~6-1-81 WD~~ ~~2/19/57 WD~~	~~LOT 87~~		~~1000~~	~~3830~~	~~4830~~
~~76-87~~	~~210-0200-0288-8~~	Reeves, John B. & Mildred L. (H&W)	~~12-20-82 WD~~	~~Lot 87~~		~~1000~~	~~3830~~	~~4830~~
76-88	210-0200-0293-2	ALEXANDER, OTTO & VIRGINIA	11/16/70 WD	LOT 88		1000	7720	8720
76-89	210-0200-0298-5	NICHOLS, RALPH W. & DONNA	5/26/64 WD	LOT 89		1000	5020	6020
~~76-90~~	~~210-0200-0303-2~~	~~BURRIN, JAMES G & MARY E H&W tenants by the entireties & BURRIN, JAMES A. their son, as joint tenants with rts of surv. & not as tenants in common as to the interest of JAMES A. BURRIN~~	~~9/26/79 WD~~	~~LOT 90~~		~~1000~~	~~5810~~	~~6810~~
76-90	See 20	Mundy, Larry E. & Deborah L. H+W	9/2/87 wd	Lot 90		1000	5810	6810

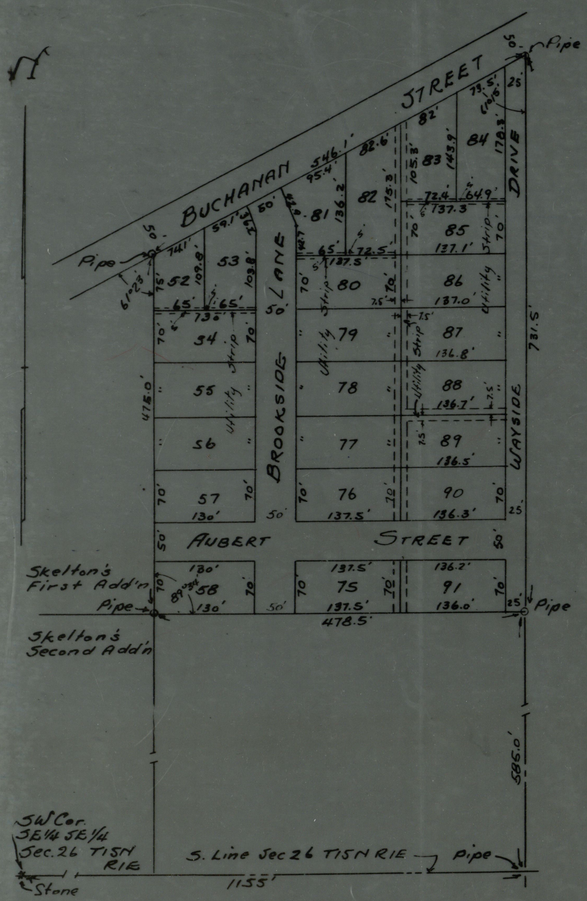

ENGINEER'S CERTIFICATE

PLAINFIED BOOK - PAGE 76

I, the undersigned, David H. Harker do hereby certify that the accompanying plat is true and correct and represents the subdivision of the following described tract of real estate situated in Plainfield, Hendricks County, Indiana, to-wit:

Part of the east half of the southeast quarter of Section 26 Twp 15 North Range 1 East, described as follows: Beginning at an iron pipe which is 585.0 feet north and 1155 feet east of the stone at the southwest corner of said half quarter section and running thence west, parallel to the south line of said half quarter 478.5 feet to an iron pipe on the east line of Skelton's First Addition; thence deflecting right 90 degrees 26 minutes and running north, on said east line, 475.0 feet to an iron pipe at the north east corner of said Skelton's First Addition, which corner is on the south line of Buchanan Street; thence deflecting right 61 degrees 23 minutes and running northeast along the south line of Buchanan Street 546.1 feet to an iron pipe; thence deflecting right 118 degrees 45 minutes and running south 731.5 feet to the place of beginning, containing 6.63 acres, more or less.

This subdivision consists of 24 lots numbered as shown on this plat. Lot dimensions and widths of streets and utility strips are shown in figures denoting feet and decimal parts thereof.

In witness whereof I have hereunto affixed my hand and seal this 25th day of August, 1955.

David H. Harker
Civil Engineer
Centerton, Indiana.

Approved by Town of Plainfield Indiana

Robert L. Eddy
J. N. Peavy
J. D. Wright Fields

Attest: O. K. Hancock Town Clerk
9/6/1955 Date

RECORDED - PLAT BOOK 9 - PAGE 91

SKELTON'S THIRD ADDITION

TOWN OF PLAINFIELD, HENDRICKS CO., INDIANA

SCALE 1" = 100' AUGUST 25, 1955

EXPLANATION OF ADJUSTMENTS	YEAR	PARCEL NUMBER	KEY NO.	ASSESSMENT VALUES				Total Land & Improvements	YEAR	SECTION TOTAL
				LAND		IMPROVEMENTS				
				Adjustments	Value	Adjustments	Value			
	1979				66100		307900	374000		
	1980		75-47			+1760				
				-0-	66,100	+1760	309,660	375,760		13,247,760
	1981									
				-0-	66,100	-0-	309,660	375,760	1981	14,600,720
	1982			-0-	66,100	-0-	309,660	375,760	1982	
	1983			0	66,100	0	309,660	375,760		
	1984		76-78			+880				
				0	66,100	+880	310,540	376,640		
	1985		76-79	-0-	66,100	+810	311,350	377,450	1985	
	1986		76-77			+870				
			76-80	+310		+11870				
				+310	66,410	+12,740	324,090	390,500	1986	
	1987			-0-	66,410	-0-	324,090	390,500	1987	
	1988			-0-	66,410	-0-	324,090	390,500	1988	

77

SECTION.....TOWNSHIP.....RANGE.....HENDRICKS COUNTY, INDIANA, 19.....

Assessor's Plat-Book for .....BRENTWOOD HEIGHTS - PART 3.....Township

Key Number on Plat	Parcel Number	NAMES OF OWNERS	DATE	DESCRIPTION	ACRES	Value of Lands	Value of Improvements	Value of Lands and Improvements
77-55	210-0210-0006-4	Purvis, Donald E. & Angela M. H&W ~~SCHMALZ, NEIL DEE~~	2/5/85 H&W D ~~6/5/61 WD~~	LOT 55		1010	3180	4190
77-56	210-0210-0011-9	NICKERSON, MANFORD B. & ANNIE I. H&W	8/26/75 WD	LOT 56		1070	4610	5680
~~77-57~~	~~210-0210-0016-1~~	~~BRYANT, DAVID A. & MELODY H&W~~	~~7-28-81 QCD~~ 9/12/77 WD	~~LOT 57~~		~~1060~~	~~5110~~	~~6170~~
77-57	210-0210-0016-1	Schwartz, Brian H. + Geraldine A. (HW)	2/23/88 WD ~~12/30/83 WD~~	Lot 57		1060	5110	6170
~~77-58~~	~~210-0210-0021-6~~	~~REEDER, WALTER & FRANCES H&W~~	~~2/10/82 AFF~~ ~~8/1/72 WD~~	~~LOT 58~~		~~1110~~	~~3820~~	~~4930~~
77-58	Sec 21	Reeder, Frances + Walter S. Reeder, Jr. Jointly with Right of Survivorship	4-11-86 WD	Lot 58		1110	3820	4930
77-59	210-0210-0026-9	PATRICK, HAROLD ALFRED & DOROTHY FRANCES	1/2/58 WD	LOT 59		1230	4240	5470
77-60	210-0210-0031-3	~~STAHL~~, ENNIS G. ~~& MARGARET J.~~ Jones, Betty J. 11/19/87 WD	~~3/17/87 AFF~~ ~~6/1/65 WD~~	LOT 60		1070	4260	5330
77-61	210-0210-0036-6	DELKS, ADDIE M. ~~BOOFER, LENNIE R. & WEATHERS, CRYSTAL LEE joint tenants with rts of surv. & not as tenants in common 2/7/78~~ 8-22-88 QCD ~~LOT 61~~ Lot 61				1070	5450	6520
77-62	210-0210-0041-0	O'CONNER ~~TEDDY D. &~~ BEVERLY J. ~~H&W~~	4-13-81 QCD ~~6/10/77 WD~~	LOT 62		1070	4020	5090
77-63	210-0210-0046-3	WALTERS, PHYLLIS E. unmarried adult	5/4/74 WD	LOT 63		1070	4240	5310
77-64	210-0210-0051-8	JATHO, JOHN N.	8/22/79 WD	LOT 64		1010	7820	8830
77-65	210-0210-0056-0	EATON, WILLIAM H. & BEVERLY L.	5/29/70 WD	LOT 65		1160	5630	6790
77-66	210-0210-0061-5	SPETH, JOSEPH A. & RUTH	10/3/56	LOT 66		1010	3830	4840
~~77-67~~	210-0210-0066-8	LANDRUS, ~~JAMES D.~~ & ELIZABETH L.	6/3/81 WD ~~1/31/57 WD~~	LOT 67		1070	4490	5560
~~77-67~~	~~210-0210-0066-8~~	Landrus, James D. Wrote in Err	6/3/81 WD	Lot 67				
~~77-68~~	210-0210-0071-2	GROUNDS, HERSHEL E.	2/8/77 QCD	LOT 68		1070	~~5590~~	~~6660~~
77-69	210-0210-0076-5	UNTERREINER, ~~LINUS J. &~~ MAXINE M.	12/17/79 Suc/Aff ~~11/21/59 WD~~	LOT 69		840	4790	5630
~~77-68~~	~~210-0210-0071-2~~	Grounds, Pennycolene Peggy Sue + David	1-8-81 Fin Dec.	Lot 68		~~1070~~	~~5590~~	~~6660~~
~~77-68~~	~~210-0210-0071-2~~	~~Patrick, Diana Gail (H+W)~~	~~1/19/81 WD~~	~~Lot 68~~		~~1070~~	~~5590~~	~~6660~~
77-68	Sect 21	Cornelius, James M. & Pamela L. H&W	5/9/84 wd	Lot 68		1070	5590	6660

PART THREE

BRENTWOOD HEIGHTS

AN ADDITION TO THE TOWN OF PLAINFIELD, INDIANA

Scale:-1"=80'-0"

0 40 80 160 240

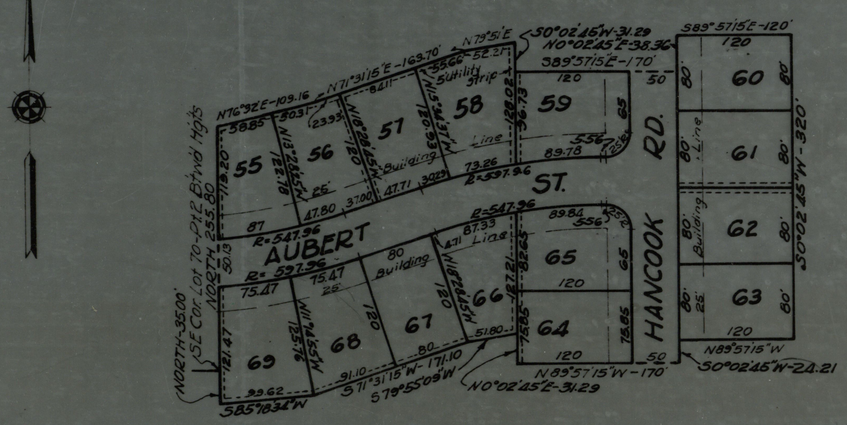

I, THE UNDERSIGNED, BEING DULY AUTHORIZED AND LICENSED AS A REGISTERED PROFESSIONAL CIVIL ENGINEER WITHIN THE STATE OF INDIANA, DO HEREBY CERTIFY THAT THE ANNEXED PLAT AND SURVEY OF PART THREE OF BRENTWOOD HEIGHTS, AN ADDITION TO THE TOWN OF PLAINFIELD, HENDRICKS COUNTY, INDIANA, IS A TRUE REPRESENTATION OF A SUBDIVISION OF A PART OF THE WEST HALF OF THE SOUTHWEST QUARTER OF SECTION 25, TOWNSHIP 15 NORTH, RANGE 1 EAST, THE SAME BEING MORE PARTICULARLY DESCRIBED AS FOLLOWS, TO-WIT:

FROM THE SOUTHWEST CORNER OF SAID SECTION 25, MEASURE NORTH ALONG THE WEST LINE THEREOF 614.30 FEET; THENCE EAST 290.00 FEET TO A POINT FOR A PLACE OF BEGINNING, THE SAME BEING THE SOUTHEAST CORNER OF LOT NUMBERED 70 OF PART TWO OF BRENTWOOD HEIGHTS, AN ADDITION TO THE TOWN OF PLAINFIELD, INDIANA; THENCE NORTH 255.80 FEET; THENCE NORTH 76 DEGREES 32 MINUTES EAST 109.16 FEET; THENCE NORTH 71 DEGREES 31 MINUTES 15 SECONDS EAST 163.70 FEET; THENCE NORTH 79 DEGREES 51 MINUTES EAST 52.21 FEET; THENCE SOUTH 0 DEGREES 2 MINUTES 45 SECONDS WEST 31.29 FEET; THENCE SOUTH 89 DEGREES 57 MINUTES 15 SECONDS EAST 170.00 FEET; THENCE NORTH 0 DEGREES 02 MINUTES 45 SECONDS EAST 38.36 FEET; THENCE SOUTH 89 DEGREES 57 MINUTES 15 SECONDS EAST 120.00 FEET; THENCE SOUTH 0 DEGREES 02 MINUTES 45 SECONDS WEST 320.00 FEET; THENCE NORTH 89 DEGREES 57 MINUTES 15 SECONDS WEST 120.00 FEET; THENCE SOUTH 0 DEGREES 02 MINUTES 45 SECONDS WEST 24.21 FEET; THENCE NORTH 89 DEGREES 57 MINUTES 15 SECONDS WEST 170.00 FEET; THENCE NORTH 0 DEGREES 02 MINUTES 45 SECONDS EAST 31.29 FEET; THENCE SOUTH 79 DEGREES 55 MINUTES 09 SECONDS WEST 51.80 FEET; THENCE SOUTH 71 DEGREES 31 MINUTES 15 SECONDS WEST 171.10 FEET; THENCE SOUTH 85 DEGREES 18 MINUTES 34 SECONDS WEST 99.62 FEET; THENCE NORTH 35.00 FEET TO THE PLACE OF BEGINNING, CONTAINING 4.248 ACRES, MORE OR LESS.

THE BEARINGS IN THIS SURVEY REFER TO THE WEST LINE OF THE AFORESAID SECTION 25, WHICH IS ASSUMED TO BE AN ORIGIN FOR MERIDIAN. ALL MEASUREMENTS HAVE BEEN CORRECTED TO 68 DEGREES FAHRENHEIT.

SAID ADDITION CONSISTS OF 15 LOTS, NUMBERED FIFTY-FIVE (55) TO SIXTY-NINE (69) INCLUSIVE. THE LOCATION AND DIMENSIONS OF THE LOTS AND THE LOCATION AND WIDTH OF THE STREETS ARE INDICATED ON THE ANNEXED PLAT IN FIGURES DENOTING FEET AND DECIMAL PARTS THEREOF.

CERTIFIED THIS THE 7 TH. DAY OF NOVEMBER, 1955.

Allen V. Fox

ALLEN V. FOX
REGISTERED PROFESSIONAL ENGINEER
REG. NO. 2782

78

SECTION.....TOWNSHIP.....RANGE.....HENDRICKS COUNTY, INDIANA, 19.....

Assessor's Plat-Book for ..... BRENTWOOD HEIGHTS -PART 4 .....Township

Key Number on Plat	Parcel Number	NAMES OF OWNERS	DATE	DESCRIPTION	ACRES	Value of Lands	Value of Improvements	Value of Lands and Improvements
78-73	210-0210-0082-4	BOESCHE, FRANCES L. & MARTHA JEAN	10/3/56	LOT 73		1160	4520	5680
78-75	210-0210-0087-7	JOHNSON, VERNE D. & JANE C	3/14/60 WD	LOT 75		1070	3760	4830
78-77	210-0210-0092-1	Linthicum, Earl & Phyllis A. H&W ~~POLSON, DAVID K. & JEANNE H&W~~	11/12/86 wd ~~3/3/78 WD~~	LOT 77		1130	4740	5870
78-96	210-0210-0097-4	McBride, Robin S. & Sandra K. H&W ~~MCCOY, CHARLES K. & DIANE A.~~	7/2/87 wd ~~4/26/68 WD~~	LOT 96		1070	5620	6690
78-97	210-0210-0102-1	RINEHART, JAMES O. III & LINDA M. H&W	12/18/74 WD	LOT 97		1850	6410	8260
78-98	210-0210-0107-4	WILEY, LARRY & MARY S. H&W	4/3/75 WD	LOT 98		940	5900	6840
78-99	210-0210-0112-9	GROSS, PHILLIP L. & SHARON K. H&W	10/8/71 WD	LOT 99		1160	5500	6660
78-100	210-0210-0117-1	HARRIS, ~~JAMES W. &~~ LUCILLE M.	7/3/80 SURV AFF ~~10/28/68 WD~~	LOT 100		1160	4410	5570
78-101	210-0210-0122-6	SAMPLE, MARK A. & LINDA H&W	9/5/73 WD	LOT 101		1160	6340	7500
78-102	210-0210-0127-9	BRIDGES, JANET M.	3/9/79 WD	LOT 102		1160	4480	5640
78-103	210-0210-0132-3	BRAY, CARL K. & MARY J.	3/5/62 WD	LOT 103		1160	5160	6320
78-104	210-0210-0137-6	Gaskins, Ronald L. & Brenda K. H&W ~~PFISTER, GALE & CLAIRE L. H&W~~	9/16/85 WD/WD ~~1/3/79 WD~~	LOT 104		1070	6310	7380
78-105	210-0210-0142-0	Close, Larry L. & Janice A. H&W ~~PENGER, THOMAS & & EMBER H&W~~	4/27/84 wd ~~6/6/79 WD~~	LOT 105		1070	6650	7720
78-106	210-0210-0147-3	HELPHINSTINE, LARRY E. & JOHANNA H&W	2/24/73 WD	LOT 106		1070	5030	6100
78-107	210-0210-0152-8	Dodson, Tyler M. & Angela R. H&W ~~MORMANCE, CHARLES & ALMA L. H&W~~	8/25/87 wd ~~5/9/75 WD~~	LOT 107		1440	6050	7490
78-108	210-0210-0157-0	Poos, Evan Matthew & Pamela Lee H&W ~~ENDICOTT, ROBERT E. & CLARA MAE~~	3/6/85 wd ~~8/13/57 WD~~	LOT 108		1140	4170	5310
78-109	210-0210-0162-5	ZIMMERMAN, HARLEY DELORD, HUSBAND	2/27/79 WD	LOT 109		930	3840	4770
78-110	210-0210-0167-8	Rumley, Daniel E. & Terry L. (H&W) ~~RODKEY, ROBERT D. & FLORENCE H H&W~~	8/1/83 wd ~~7/28/78 WD~~	LOT 110		1130	4830	5960

PART FOUR

Plainfield Book. Page 78

BRENTWOOD HEIGHTS

AN ADDITION TO THE TOWN OF PLAINFIELD, INDIANA

Scale:-1"=80'

0 40 80 160 240

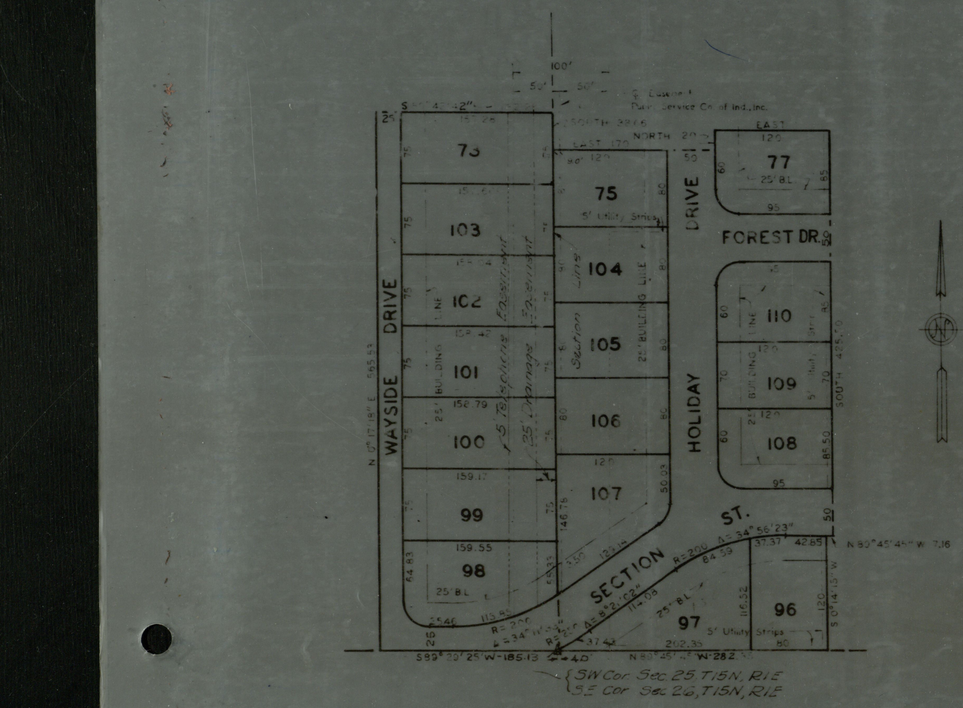

RECORDED - PLAT BOOK 4 - PAGE 101

I, THE UNDERSIGNED, BEING DULY AUTHORIZED AND LICENSED AS A REGISTERED PROFESSIONAL CIVIL ENGINEER WITHIN THE STATE OF INDIANA, DO HEREBY CERTIFY THAT THE ANNEXED PLAT AND SURVEY OF PART FOUR OF BRENTWOOD HEIGHTS, AN ADDITION TO THE TOWN OF PLAINFIELD, HENDRICKS COUNTY, INDIANA, IS A TRUE REPRESENTATION OF A SUBDIVISION OF A PART OF THE WEST HALF OF THE SOUTHWEST QUARTER OF SECTION 25, TOWNSHIP 15 NORTH, RANGE 1 EAST, AND A PART OF THE EAST HALF OF THE SOUTHEAST QUARTER OF SECTION 26, TOWNSHIP 15 NORTH, RANGE 1 EAST, THE SAME BEING MORE PARTICULARLY DESCRIBED AS FOLLOWS, TO-WIT:

BEGINNING AT THE COMMON SOUTHERLY CORNER OF SAID SECTIONS; THENCE SOUTH 89 DEGREES 29 MINUTES 25 SECONDS WEST ALONG THE SOUTH LINE OF SAID SECTION 26 A DISTANCE OF 185.13 FEET; THENCE NORTH 0 DEGREES 17 MINUTES 18 SECONDS EAST A DISTANCE OF 565.53 FEET; THENCE SOUTH 89 DEGREES 42 MINUTES 42 SECONDS EAST A DISTANCE OF 182.28 FEET TO THE NORTH AND SOUTH DIVIDING LINE BETWEEN SAID SECTIONS; THENCE SOUTH WITH SAID LINE 38.66 FEET; THENCE EAST 170.00 FEET; THENCE NORTH 20.00 FEET; THENCE EAST 120.30 FEET; THENCE SOUTH 445.50 FEET; THENCE NORTH 89 DEGREES 45 MINUTES 45 SECONDS WEST A DISTANCE OF 7.16 FEET; THENCE SOUTH 0 DEGREES 14 MINUTES 15 SECONDS WEST A DISTANCE OF 120.00 FEET TO THE SOUTH LINE OF SAID SECTION 25; THENCE NORTH 89 DEGREES 45 MINUTES 45 SECONDS WEST WITH SAME 282.35 FEET TO THE PLACE OF BEGINNING, CONTAINING 5.909 ACRES, MORE OR LESS, SUBJECT TO ALL LEGAL EASEMENTS.

THE BEARINGS IN THIS SURVEY REFER TO THE WEST LINE OF THE AFORESAID SECTION 25, WHICH IS ASSUMED TO BE AN ORIGIN FOR MERIDIAN. ALL MEASUREMENTS HAVE BEEN CORRECTED TO 68 DEGREES FAHRENHEIT.

SAID ADDITION CONSISTS OF 18 LOTS, NUMBERED SEVENTY-THREE (73), SEVENTY-FIVE (75), SEVENTY-SEVEN (77), AND NINETY-SIX (96) TO ONE HUNDRED TEN (110), INCLUSIVE. THE LOCATION AND DIMENSIONS OF THE LOTS AND THE LOCATION AND WIDTH OF THE STREETS ARE INDICATED ON THE ANNEXED PLAT IN FIGURES DENOTING FEET AND DECIMAL PARTS THEREOF.

CERTIFIED THIS THE 20 TH. DAY OF JULY, 1956.

SECTION.....TOWNSHIP.....RANGE.....HENDRICKS COUNTY, INDIANA, 19.....

Assessor's Plat-Book for .....Township

79

NAMES OF OWNERS	DATE	DESCRIPTION	ACRES	Value of Lands	Value of Improvements	Value of Lands and Improvements	Parcel Number	Key Number on Plat
~~Dillon, Robert E., Sr. & Shirley A. (H&W) an undiv. 1/2 int.,~~ ~~& Robert E. Dillon, Jr. & Marcia S. Dillon (H&W), an undiv. 1/2 int.~~	~~4/21/80 WD~~	~~Lot 98~~		~~1000~~	~~6790~~	~~7790~~	~~210-0210-02785~~	~~79-98~~
Dillon, Robert E. Jr. & Marcia S. (N&W)	5/2/83 WC	Lot 98		1000	6790	7790	Sect# 21	79-98

79

SECTION.....TOWNSHIP.....RANGE.....HENDRICKS COUNTY, INDIANA, 19.....

Assessor's Plat-Book for .....SKELTON'S 4TH ADDITION.....Township

Key Number on Plat	Parcel Number	NAMES OF OWNERS	DATE	DESCRIPTION	ACRES	Value of Lands	Value of Improvements	Value of Lands and Improvements
79-59	210-0210-0172-2	MOSS, ~~EARL &~~ CLARICE Ray	3/4/82 aff ~~9/9/60 WD~~	LOT 59		970	8540	9510
79-60	210-0210-0177-5	MILLER, ~~CHARLES E. &~~ HELEN L.	11/7/84 wd ~~6/13/66 WD~~	LOT 60		970	5510	6480
79-61	2 0-0210-0183-4	COPELAND, JAMES E. & NANCY H.	5/3/58 WD	LOT 61		970	5460	6430
79-62	210-0210-0188-7	TROTTER, ~~ROBERT J. &~~ BETTY L ~~& SUE~~	2-21-84 aff ~~3/20/59 WD~~ ~~1983 agreement~~ ~~Settlement~~	LOT 62		970	5000	5970
79-63	210-0210-0193-1	PUCKETT, IVAN R. & PHYLLIS I.	12/10/56	LOT 63		970	5060	6030
~~79-64~~	~~210-0210-0198-4~~	~~LOWERY, WILLIAM LESTER +~~ ~~Judith Ann (now)~~	~~5-15-83 wd~~ ~~9/21/78 QCD~~	LOT 64		~~970~~	~~7000~~	~~7970~~
79-64	Sect 21	Lowery, Oscar N. + Delores M. (now)	1/31/84 wd	Lot 64		970	7000	7970
79-65	210-0210-0203-1	GRIFFIN, GERALD H. & MARIE P	10/5/64 WD	LOT 65		970	5130	6100
~~79-66~~	210-0210-0208-4	~~Derica, Clifford L. & Violet M. H&W~~ ~~ANSELMENT, RANDELL L. & BETTY J. H&W~~	11-0-84 wd ~~8/19/71 WD~~	LOT 66		~~970~~	~~5720~~	~~6690~~
79-66	Sec 21	Skinner, James C & Gladys M. H+W	6-3-86 WD	Lot 66		970	6170	7140
~~79-67~~	210-0210-0213-9	~~HOLLIDAY, EUGENE H. & DELLA A.~~	11/23/57 WD	~~LOT 67~~		~~1010~~	~~4430~~	~~5440~~
79-67	210-0210-0213-9	Holliday, Della A. wife	2-10-81 aff	LOT 67		1010	4430	5440
~~79-68~~	210-0210-0218-1	SHARP, CLOTEE & MARY ELNORA	12/26/57 WD	LOT 68		1010	5190	6200
79-68	210-0210-0218-1	Harcourt, Royal G. + Mary Elnora H+W	4/15/80 WD	Lot 68		1010	5190	6200
79-69	210-0210-0223-6	JONES, EUGENE C. & JOANNE FAYE	8/1/57 WD	LOT 69		1010	5010	6020
79-70	210-0210-0228-9	FORSYTHE, MAX W. & MAXINE N.	6/25/59 WD	LOT 70		1510	7630	9140
79-71		FORSYTHE, MAX W. & MAXINE N.		S. PT LOT 71				
79-72	210-0210-0233-3	DOHOGNE, LEO JR. & ANNA MARY	10/23/57 WD	LOT 72		1510	7000	8510
79-71-01		DOHOGNE, LEO JR. & ANNA MARY		N PT LOT 71				
79-73	210-0210-0238-6	GATH, ALVIN J & D. DARLENE	8/23/65 WD	LOT 73		1010	6460	7470
79-74	210-0210-0243-0	MAXWELL, PAUL R. & JANE R.	1/3/61 WD	LOT 74		1010	6070	7080
79-92	210-0210-0248-3	BEDWELL, DALE E. & THELMA MAE	4/4/57 WD	LOT 92		1000	5060	6060
79-93	210-0210-0253-8	WARREN, ROBERT D.	3/17/71 AFF	LOT 93		1000	6410	7410
79-94	210-0210-0258-0	TOOLE, DENNIS A. & SHARA D. H&W	8/2/71 WD	LOT 94		1000	5910	6910
79-95	210-0210-0263-5	Horvath, Albert J. Jr + Donna K. H+W ~~CAMPBELL, EMMETT W. & LOIS A. H&W~~	7/14/86 wd ~~3/29/76 WD~~	LOT 95		1000	4660	5660
79-96	210-0210-0268-8	Batty, L. R. + Deborah K. H+W ~~GIBSON, LILLIAN H.~~	9/27/84 wd ~~4/19/74 WD~~	LOT 96		1000	6390	7390
79-97	210-0210-0273-2	BUESCHER, VERNON O. & MILDRED V.	6/4/68 WD	LOT 97		1000	5170	6170
~~79-98~~	~~210-0210-0278-5~~	~~LONG, SARAH F.~~	7/3/73 AFF	LOT 98		1000	6790	7790
~~79-99~~	~~210-0210-0284-4~~	~~Pickel-Lade, Shirley~~ ~~HORNADAY, THOMAS H.~~	~~10-19-81 wd~~ ~~1/13/66 WD~~	~~LOT 99~~		~~1010~~	~~3940~~	~~4950~~
79-99	Sec 21	Carlin, Grant B. + Katherine L. H+W	7/2/87 wd	Lot 99		1010	3940	4950

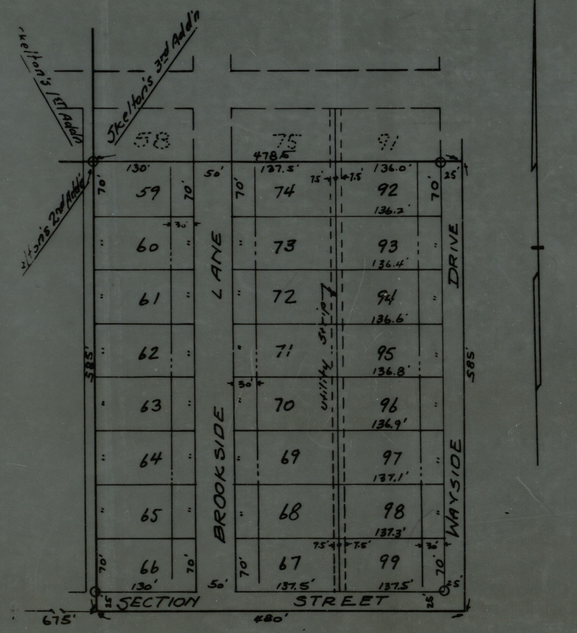

Stone – SW Corner SE¼ SE¼
Sec. 26 T15N R1E

80

SECTION.....TOWNSHIP.....RANGE.....HENDRICKS COUNTY, INDIANA, 19.....

Assessor's Plat-Book for .....BRENTWOOD HEIGHTS PART 5.....Township

08

NAMES OF OWNERS	DATE	DESCRIPTION	ACRES	Value of Lands	Value of Improvements	Value of Lands and Improvements	Parcel Number	Key Number on Plat
Dondson, Kevin R + Robin Lynn H+W ~~BROWN, LINDA L.~~	9-2-81 WD ~~2/21/79 QCD~~	LOT 117		1290	4180	5470	210-0210-0410-6	80-117
~~BOXLER, DAVID A. & CYNTHIA D. H&W~~	~~1/29/74 WD~~	~~LOT118~~		~~1210~~	~~6280~~	~~7490~~	~~210-0210-0415-9~~	~~80-118~~
Lewis, Lester E + Mary P. H+W	2-14-89 WD	Lot 118		1210	6280	7490	Sec 21	80-118
KINNEY, WILLIAM L. & ANGELA F. H+W	4/4/79 WD	LOT 119		1110	4070	5180	210-0210-0420-3	80-119
~~NELSON, LEOTA M.~~	~~10/26/78 AFF~~	~~LOT 120~~		~~1070~~	~~3860~~	~~4930~~	~~210-0210-0425-6~~	~~80-120~~
Stachura, John A. Jr. 1/2 int. Judith S. Osterdorf 1/4 int. & Andrea S. Laforte 1/4 int., as ten. in comm.	9/30/82 WD.	Lot 120		1070	7230	8300		80-120
SWINFORD, ~~CARLOS E. &~~ DOROTHY M.	4/19/85 Aff ~~9/12/67 WD~~	LOT 121		1080	4560	5640	210-0210-0430-0	80-121
Peters, Russell R. + Carolina H+W	5/29/84 WD	Lot 86		1070	3990	5060	Sect 21	80-86
Hopkins, Ethel Marie	7/18/86 Aff	Lot 82		1230	4320	5550	Sect 21	80-82
Hughes, Donald K. an Adult	11/17/86 wd	Lot 111		1040	4370	5410	Sec 21	80-111
McWilliams, Herbert & Elinor B. H+W	12/3/87 wd	Lot 114		1310	5740	7050	Sec 21	80-114
Deckard, Lynette J	11/28/88 WD	Lot 116		1090	5380	6470	Sec 21	80-116

80

SECTION.....TOWNSHIP.....RANGE.....HENDRICKS COUNTY, INDIANA, 19.....

Assessor's Plat-Book for ..... BRENTWOOD HEIGHTS PART 5 .....Township

68

Key Number on Plat	Parcel Number	NAMES OF OWNERS	DATE	DESCRIPTION	ACRES	Value of Lands	Value of Improvements	Value of Lands and Improvements
80-78	210-0210-0289-7	Flynn, Robert M. + Janie Sue H+W ~~LASER, JAMES L. & SANDRA K.~~	~~3/14/70 WD~~ 2/23/87 wd	LOT 78		1050	5740	6790
80-79	210-0210-0294-1	WATKINS, LESLIE LEON & PATRICIA LOU	10/5/61 WD	LOT 79		1040	4630	5670
80-80	210-0210-0299-4	KRUEGER, CLARK G. ~~& GLORIA A. H&W~~	~~6/30/72 WD~~ 1-12-81 SURV AFF	LOT 80		1050	5850	6900
80-81	210-0210-0304-1	MEISENHEIMER, ELLIS C. & MARY J. H&W	5/25/72 WD	LOT 81		1100	4230	5330
~~80-82~~	~~210-0210-0309-4~~	~~ADAMS, WILLIAM C. & PHYLLIS A.~~	~~5/24/58 WD~~	~~LOT 82~~		~~1230~~	~~4320~~	~~5550~~
~~80-82~~	~~210-0210-0309-4~~	~~Hopkins, William E. + Ethel Marie (H+W)~~	~~8/29/80 WD~~	~~Lot 82~~		1230	4320	5550
80-83	210-0210-0314-9	BOYD, ~~JIMMIE &~~ PHYLLIS J. ~~H&W~~	~~6/4/76 WD~~ 5/23/88 Affi.	LOT 83		1070	4010	5080
80-84	210-0210-0319-1	WILKERSON, JR. AUD TURNER & MARY DOU	11/20/57	LOT 84		1070	5780	6850
80-85	210-0210-0324-6	Roadruck, ~~Melvin D.~~ + Genestine H+W ~~ROADRUCK, RICHARD L. & AVA L. H&W~~	~~12/30/74 WD~~ 10/13/88 Affi.	LOT 85		1070	3550	4620
~~80-86~~	~~210-0210-0329-9~~	~~TRAMPE, LAURENCE L. & BEULAH L.~~	~~2/19/58 WD~~	~~LOT 86~~		~~1070~~	~~3990~~	~~5060~~
80-86	Sect 21	Frazier, Donna Lee	1/17/84 Exhd	Lot 86		1070	3990	5060
80-87	210-0210-0334-3	Blue, Neil A. + Mabel F. (H+W) 7-30-80 WD ~~HARDIN, RANDALL D. & LINDA L. BECK UNMARRIED ADULTS~~	~~9/13/76 WD~~	LOT 87		1120	4890	6010
80-88	210-0210-0339-6	REEDER, WALTER F. JR. & MARGARET E.	5/28/58 WD	LOT 88		1220	6780	8000
80-89	210-0210-0344-0	STARKEY, WILLIAM J.	10/19/65 WD	LOT 89		1180	4260	5440
80-89	210-0210-0344-0	Bridges, James W. + Norma Jean H+W	3/5/1984 WD	Lot 89		1180	4260	5440
80-90	210-0210-0349-3	BREEZE, FRANKLIN N. & VONDILEE	7/19/66 WD	LOT 90		1180	5600	6780
80-91	210-0210-0354-8	FISHER, RAYMOND M. & PAULINE F.	8/6/68 WD	LOT 91		1430	4470	5900
80-92	210-0210-0359-0	Williams, Delbert L. + Martha E. H+W ~~SUMMITT, DANIEL W. & HELEN L.~~	7/31/86 wd ~~10/26/70 WD~~	LOT 92		1080	4760	5840
80-93	210-0210-0364-5	NELSON, WILLIAM F. & SARAH E.	6/5/58 WD	LOT 93		1070	5100	6170
80-94	210-0210-0369-8	~~Butler, James W. + Patricia L.~~ ~~MCKAY, JOHN W. & KATHRYN L. H&W~~	7/24/80 wd ~~9/8/77 WD~~	LOT 94		1070	3700	4770
80-95	210-0210-0374-2	SOU DERS, RICHARD DYE & YONA MARIE	1/16/67 TRUST D	LOT 95		1070	5190	6260
~~80-111~~	~~210-0210-0379-5~~	~~KINNEY, ORAN E. & IOIE~~	~~9/7/57 WD~~	~~LOT 111~~		~~1040~~	~~4370~~	~~5410~~
~~80-111~~	~~210-0210-0379-5~~	~~Hudson, Stephen~~ Brooks + Deborah D. (H+W)	~~3-11-81 WD~~ ~~8/14/79 WD~~	~~Lot 111~~		1040	4370	5410
80-112	210-0210-0385-4	LEWIS, MARGARET A.	2/28/79 WD	LOT 112		1040	5150	6190
80-113	210-0210-0390-9	EDMONSON, WILLARD F. & RUTH B.	10/31/72 WD	LOT 113		1120	4370	5490
~~80-114~~	~~210-0210-0395-1~~	~~FRAKES, FREDDIE & MARGARET DELL~~	~~5/23/62 WD~~	~~LOT 114~~		~~1370~~	~~5740~~	~~7050~~
80-114		Hancock, William H. + Nancy L. H+W Amick, Jean M.	6-24-85 Survey 2-25-83 WD	Lot 114		1310	5740	7050
~~80-115~~	~~210-0210-0400-9~~	~~HOPE UNITED PRESBYTERIAN CHURCH~~	~~5/4/79 WD~~ 3-15-82 wd	LOT 115		1160	5250	6410
80-115	Sec 21	Sinnett, William Lee + Judy K. H+W.	6/8/83 WD.	Lot 115		1160	5250	6410
~~80-116~~	~~210-0210-0405-1~~	~~GIESLER, EDWARD S. Jr. & PAMELA C. H&W~~	~~8/2/76 WD~~	~~LOT 116~~		~~1090~~	~~5380~~	~~6470~~
~~80-116~~	~~210-0210-0405-1~~	Maynard, Royal + Gabbe	9-22-80 wd	Lot 116		1090	5380	6470

PART FIVE

BRENTWOOD HEIGHTS

AN ADDITION TO THE TOWN OF PLAINFIELD, INDIANA

Scale - 1" = 80'

0 40 80 160 240

PLAINFIELD BOOK - PAGE 80



I, THE UNDERSIGNED, BEING DULY AUTHORIZED AND LICENSED AS A REGISTERED PROFESSIONAL CIVIL ENGINEER WITHIN THE STATE OF INDIANA, DO HEREBY CERTIFY THAT T HE ANNEXED PLAT AND SURVEY OF PART FIVE OF BRENTWOOD HEIGHTS, AN ADDITION TO THE TOWN OF PLAINFIELD, HENDRICK COUNTY, INDIANA, .IS A TRUE REPRESENTATION OF A SUBDIVISION OF A PART OF THE WEST HALF OF THE SOUTHWEST QUARTER OF SECTION 25, TOWNSHIP 15 NORTH, RANGE 1 EAST, THE SAME BEING MORE PARTICULARLY DESCRIBED AS FOLLOWS, TO-WIT:

FROM THE SOUTHWEST CORNER OF SAID SECTION 25 MEASURE SOUTH 89 DEGREES 45 MINUTES 45 SECONDS EAST A DISTANCE OF 282.35 FEET ALONG THE SOUTH LINE THEREOF FOR A PLACE OF BEGINNING; THENCE NORTH 0 DEGREES 14 MINUTES 15 SECONDS EAST A DISTANCE OF 120.00 FEET; THENCE SOUTH 89 DEGREES 45 MINUTES 45 SECONDS EAST A DISTANCE OF 7. FEET; THENCE NORTH A DISTANCE OF 460.50 FEET; THENCE NORTH 85 DEGREES 18 MINUTES 34 SECONDS EAST A DISTANCE OF 99.62 FEET; THENCE NORTH 71 DEGREES 31 MINUTES 15 SECONDS EAST A DISTANCE OF 171.10 FEET THENCE NORTH 79 DEGREES 55 MINUTES 09 SECONDS EAST A DISTANCE OF 51.8 FEET; THENCE SOUTH 0 DEGREES 02 MINUTES 45 SECONDS WEST A DISTANCE O 31.29 FEET; THENCE SOUTH 89 DEGREES 57 MINUTES 15 SECONDS EAST A DISTANCE OF 170.00 FEET; THENCE NORTH 0 DEGREES 02 MINUTES 45 SECONI EAST A DISTANCE OF 24.21 FEET; THENCE SOUTH 89 DEGREES 57 MINUTES 15 SECONDS EAST A DISTANCE OF 120.00 FEET; THENCE SOUTH 0 DEGREES 02 MINUTES 45 SECONDS WEST A DISTANCE OF 647.03 FEET TO THE SOUTH LINE OF THE AFORESAID SECTION 25; THENCE NORTH 89 DEGREES 45 MINUTE 45 SECONDS WEST ALONG SAID SOUTH LINE A DISTANCE OF 610.00 FEET TO THE PLACE OF BEGINNING, CONTAINING 8.677 ACRES, MORE OR LESS.

THE BEARINGS IN THIS SURVEY REFER TO THE WEST LINE OF THE AFORESAID SECTION 25, WHICH IS ASSUMED TO BE AN ORIGIN FOR MERIDIAN. ALL MEASUREMENTS HAVE BEEN CORRECTED TO 68 DEGREES FAHRENHEIT.

SAID ADDITION CONSISTS OF 29 LOTS, NUMBERED SEVENTY-EIGHT (78) TO NINETY-FIVE (95) INCLUSIVE, AND ONE HUNDRED ELEVEN (111) TO ONE HUNDRED TWENTY-ONE (121) INCLUSIVE. THE LOCATION AND DIMENSIONS OF THE LOTS AND THE LOCATION AND WIDTH OF THE STREETS ARE INDICATED ON THE ANNEXED PLAT IN FIGURES DENOTING FEET AND DECIMAL PARTS THEREOF.

CERTIFIED THIS THE 8TH DAY OF APRIL, 1957.

Allen V. Fox

ALLEN V. FOX
REGISTERED PROFESSIONAL ENGINEER
REG. No. 2782

81

SECTION.....TOWNSHIP.....RANGE.....HENDRICKS COUNTY, INDIANA, 19.....

Assessor's Plat-Book for .....Township

18

NAMES OF OWNERS	DATE	DESCRIPTION	ACRES	Value of Lands	Value of Improvements	Value of Lands and Improvements	Parcel Number	Key Number on Plat
THOMMEN, CAROLYN L. (SCHORKOPF)	3/25/74 COM D	LOT 25		800	4040	4840	210-0210-0556-8	81-25
DUNAVEN, BRUCE N. & REBEKAH S.	8/11/58 WD	LOT 26		800	4870	5670	210-0210-0561-2	81-26
~~MYERS, BILLY R.~~ Weathers, Mary Jane	~~11/3/84 Adm D~~ ~~7/30/74 QCD~~	LOT 27		800	3650	4450	~~210-0210-0566-5~~ Sect 21	~~81-27~~ 81-27
~~Shaver, Alan W. & Donna S. H&W~~ Welch, Robert A & Nellie H&W	11/21/84 WD 4-6-84 WD	Lot 27		~~800~~	~~3650~~	~~4450~~		
~~WELCH, ROBERT D. & FREDA L. H&W~~	~~3/19/76 WD~~	LOT 28		800	3720	4520	210-0210-0572-4	81-28
~~OLIVER, ALVIN LEE & MARY ANN H&W~~	~~4-13-81 QCD~~ ~~10/5/79 WD~~	LOT 29		~~800~~	~~3650~~	~~4450~~	~~210-0210-0577-7~~	~~81-29~~
Unterreiner, David C & Diana H&W	5-28-85 WD	Lot 29		800	3650	4450	210-0210-0577-7	81-29
~~HECKMAN, MYRTLE ALICE~~	~~10/27/76 WD~~	LOT 30		~~690~~	~~3920~~	~~4610~~	210-0210-0582-1	81-30
Saber, Robert K & Karen D	5/3/82 WD	Lot 30		690	3920	4610	Sec 21	81-30
GIPSON, HARLAN W. & CAROL S. H&W	8/15/77 WD	LOT 31		690	4030	4720	210-0210-0587-4	81-31
~~O'NEIL, NICHOLAS R.~~	~~6/14/79 WD~~	~~LOT 32~~		~~690~~	~~3960~~	~~4650~~	~~210-0210-0592-9~~	~~81-32~~
~~Tinsley, Jerry W. & Jackie A. H&W~~	~~11/29/82 WD.~~	~~Lot 32~~		~~690~~	~~3960~~	~~4650~~		~~81-32~~
~~DRAPER, DOROTHY ELIZABETH~~	~~2/22/73 AFF~~	~~LOT 33~~		~~700~~	~~3340~~	~~4040~~	~~210-0210-0597-1~~	~~81-33~~
Earhart, Charles M.	7/11/88 wd	Lot 33		700	3340	4040	Sec 21	81-33
COLLETT, SAMMY C. & LA DONNA K.	2/14/68 WD	LOT 34		700	3810	4510	210-0210-0602-9	81-34
~~AMOS, MICHAEL L. & LYNN E. H&W~~ Kennedy, Eubank & Sue E. H&W	~~6/9/75 WD~~ 8/27/87 WD	LOT 35		700	3760	4460	210-0210-0607-1	81-35
SHRAKE, ~~ROBERT C. &~~ BETTY JOAN ~~H&W~~	~~6/19/72 WD~~ 10-14-81 QCD	LOT 36		700	7520	8220	210-0210-0612-6	81-36
OWEN, DANIEL E. & SANDRA L. H&W	6/19/72 WD	LOT 37		700	5410	6110	210-0210-0617-9	81-37
MONTANI, RAPHAEL N.	12/17/57 WD	LOT 38		690	4120	4810	210-0210-0622-3	81-38
BAXENDALE, WILLIAM L. & GLORIA M.	6/7/60 WD	LOT 39		730	3740	4470	210-0210-0627-6	81-39
~~Rogers, Joe E. & Donna E. (H+W)~~	~~12-1-81 WD~~	~~Lot 3~~		~~930~~	~~3000~~	~~3930~~	~~210-0210-0445C~~	~~81-3~~
Cosby, Mark A. & Bonnie L. H+W	3/15/85 WD	Lot 32		690	3960	4650	Sect 21	81-32
Dellacca, ~~John~~ & Beulah ~~H+W~~	~~6/5/85 WD~~ 8/28/87 aff	Lot 16		1150	5770	6920	Sect 21	81-16
Weathers, Daniel L. & Kathy S. H+W	2/20/87 WD	Lot 27		800	3650	4450	Sec 21	81-27
Doney, Rick & Vicky (HW)	5/23/88 WD	LOT 3		930	3000	3930	Sect. 21	81-3

81

SECTION.....TOWNSHIP.....RANGE.....HENDRICKS COUNTY, INDIANA, 19.....

Assessor's Plat-Book for .....PIKE BROTHERS ADDITION 3RD SEC 1.....Township

Key Number on Plat	Parcel Number	NAMES OF OWNERS	DATE	DESCRIPTION	ACRES	Value of Lands	Value of Improvements	Value of Lands and Improvements
~~81-1~~	~~210-0210-0435-3~~	~~Dickun), Charla R+ Sherry N+W~~ ~~HALE, JAMES R. & PAULA D.~~	~~7-12-85 WD~~ ~~5/5/58 WD~~	~~LOT 1~~		930	~~4630~~	~~5560~~
81-1	Sec 21	Dickun, Sherry	3/10/87 QCD	Lot 1		930	4630	5560
~~81-2~~	210-0210-0440-8	~~Smith, Jeffrey Scott + Teresa Mae H+W~~ ~~GASKINS, BRUCE C. & KATHY A. H&W~~	~~5-13-82 WD~~ ~~1/16/73 WD~~	~~LOT 2~~		930	2070	3000
81-2	Sec 21	Hygh, Mark E + Colleen E. H+W	8-29-88 WD	Lot 2		930	2070	3000
~~81-3~~	210-0210-0445-0	SUTHERLIN, LARRY K. & SALLY J.	3/10/62 WD	LOT 3		930	3000	~~3930~~
~~81-3~~	~~210-0210-0445-0~~	~~Rowe, Robert + Patricia (H+W)~~	~~11/13/87 QCD~~ ~~12/30/77 WD~~	~~LOT 3~~		~~930~~	~~3000~~	~~3930~~
81-4	210-0210-0450-5	~~GRUCA, RANDALL A. & JACALYN A&W~~ Seprodi, John A. + Kelly L. H+W	5/27/87 wd ~~5/1/79 WD~~	LOT 4		930	4950	5880
81-5	210-0210-0455-8	PIRTLE, DONALD W. & BRENDA K. H&W	12/6/71 WD	LOT 5		930	3840	4770
81-6	210-0210-0460-2	WILCOX, FREDDIE R. & BETTY J. H&W	7/17/75 WD	LOT 6		930	8020	8950
81-7	210-0210-0465-5	WILCOX, FREDDIE R. & BETTY J. H&W	7/17/75 WD	LOT 7		930	8560	9490
81-8	210-0210-0471-4	Taylor, Jim D. + Johnna Sue (H+W) ~~WHITE, JAMES W. & CARRIE L. H&W~~	10/24/83 wd ~~5/10/77 WD~~	LOT 8		720	3760	4480
~~81-9~~	~~210-0210-0476-7~~	~~LEE, MARY KATHERINE, unmarried adult~~	~~7/14/71 QCD~~	~~LOT 9~~		~~720~~	~~3720~~	~~4440~~
81-9	210-0210-0476-7	Rooker, Kenneth C + Naomi A, (H+W)	12-15-80 WD	Lot 9		720	4390	5110
81-10	210-0210-0481-1	BECK, MELLIS W. & DEBRA S. H&W	7/16/79 WD	LOT 10		720	4130	4850
81-11	210-0210-0486-4	REEL, JOHN R. & CAROLYN S.	1/28/58 WD	LOT 11		760	4010	4770
81-12	210-0210-0491-9	LUTZ, LINDA L. an unmarried woman	5/29/74 QCD	LOT 12		880	4330	5210
81-13	210-0210-0496-1	(AN ADULT) GLIDDEN, RUSSELL V. (AN ADULT) & SIMS, REBECCA A.	10/28/77 WD	LOT 13		700	3510	4210
81-14	210-0210-0501-9	Withycombe, Timothy J. + Pamela J. ~~DEEGAN, JULIANNE~~	8/1/84 wd ~~8/23/78 WD~~	LOT 14		770	3930	4700
81-15	210-0210-0506-1	FIRST, EDWARD L. & PATRICIA F. H&W	7/29/76 WD	LOT 15		770	3950	4720
~~81-16~~	~~210-0210-0511-6~~	~~HARDWICK, MARK A. & JANICE L. H&W~~	~~6/16/78 WD~~	~~LOT 16~~		~~1150~~	~~4390~~	~~5540~~
~~81-16~~	Sec 21	Lesh, Gary A + Joanne L. H+W	7/8/83 w.d.	Lot 16		1150	4390	5540
81-17	210-0210-0516-9	LIVINGSTON, JACK L. & LELA	6/26/87 WD	LOT 17		880	5210	6090
81-18	210-0210-0521-3	WUNCHER, LARRY R. & BRENDA SUE H&W	11/22/78 WD	LOT 18		880	4090	4970
81-19	210-0210-0526-6	BAYLIFF, MAURICE D. & JANICE R.	12/1/58 WD	LOT 19		880	3550	4430
~~81-20~~	~~210-0210-0531-0~~	~~MILLS, JOHN W. & DELORES A.~~	~~4/5/81 Surv. Aff~~ ~~1/14/66 WD~~	~~LOT 20~~		~~880~~	~~4910~~	~~5790~~
81-20	Sec 21	Church, Robert S + Rosemary E. P. H+W	7/17/87 wd	Lot 20		880	4910	5790
~~81-21~~	~~210-0210-0536-3~~	~~MILLS, JOHN W. & DELORES A.~~	~~4/5/81 Surv. Aff~~ ~~5/11/66 WD~~	~~LOT 21~~		~~850~~	~~4910~~	~~5760~~
81-21	Sec 21	Matthew Eric Burkert	1-19-88 WD	Lot 21		850	4910	5760
~~81-22~~	~~210-0210-0541-8~~	~~Sharp, Johnnie R + Trudy C. H+W~~ ~~DANIELSON, GERALD M. & JANET H&W~~	~~7-3-81 WD~~ ~~8/19/77 WD~~	~~LOT 22~~		~~800~~	~~3920~~	~~4720~~
81-22	Sec 21	Fox Worthy, Roger Allen + Diana Sue H+W	8/21/86 wd	Lot 22		800	3920	4720
81-23	210-0210-0546-0	MCKNIGHT, JOHN W. & KAREN H&W	4/10/79 WD	LOT 23		800	3490	4290
81-24	210-0210-0551-5	Schuster, Jean A. ~~LONG, DONALD J. & SUE A. H&W~~	9/24/84 WD ~~6/24/75 QUARD D~~	LOT 24		800	4080	4880



ENGINEER'S CERTIFICATE

I, the undersigned, David H. Harker, do hereby certify that the accompanying plat is true and correct and represents the subdivision of the following described tract of real estate situated in Plainfield, Hendricks County, Indiana, to-wit:

Part of the north west quarter of the south west quarter Section 35 Twp 15N R 1E described as follows: Beginning at the northwest corner of said quarter-quarter and running thence east 849.68 feet to a spike in the road; thence deflecting right 91°03' and running southerly 512.1 feet; thence deflecting right 128°20' and running northwesterly 77.1 feet; thence deflecting left 82°20' and running southwesterly 104.6 feet; thence deflecting right 73° 22' and running northwesterly 62 feet; thence deflecting right 39°16' and running northwesterly 62 feet; thence deflecting left 93°53' and running southwesterly 109.2'; thence deflecting right 61°56' and running northwesterly 282 feet; thence deflecting left 89°29' and running southwesterly 109 feet; thence deflecting right 82° 27' and running northwesterly 66.6 feet; thence deflecting left 98°16' and running southwesterly 182 feet to a spike in the pavement; thence deflecting right 97°56' and running northwesterly 539.9 feet to a spike in the pavement; thence deflecting right 22°45' and running north on the west line of said section 35, 276.48 feet to the place of beginning, containing 10.7 acres, more or less.

This subdivision consists of 39 lots numbered consecutively from 1 to 39 inclusive. All dimensions are shown in figures denoting feet and decimal parts thereof. Angles are shown in figures denoting degrees and minutes.

In witness whereof I have hereunto affixed my hand and seal this 12th day of September, 1958.

David H. Harker
Civil Engineer
Crawfordsville, Indiana

Scale 1" = 100'

AIKE BROTHERS THIRD ADDITION
TOWN OF PLAINFIELD - HENDRICKS COUNTY - INDIANA

EXPLANATION OF ADJUSTMENTS	YEAR	PARCEL NUMBER	KEY NO.	ASSESSMENT VALUES				Total Land & Improvements	YEAR	SECTION TOTAL
				LAND		IMPROVEMENTS				
				Adjustments	Value	Adjustments	Value			
	1979				124,780		594,930	719,710		
	1980		80-116			+990				
			81-26			-400				
				-0-	124,780	+590	595,520	720,300		13,968,060
	1981		77-62			+350				
			81-9			+670				
			81-23			+390				
				-0-	124,780	+1410	596,930	721,710	1981	15,322,430
	1982		78-107			+1840				
			81-4			660				
				-0-	124,780	+2500	599,430	724,210	1982	
	1983		78-97			+ 1490				
			78-98			+ 800				
			80-120			+ 3370				
				0	124,780	+5660	605,090	729,870		
	1984		78-101			+1070				
				0	124,780	+1070	606,160	730,940		
	1985		78-101	-0-	124,780	+640	606,800	731,580	1985	
	1986		80-80			+750				
			81-4			+890				
			81-8			+170				
			81-10			+900				
			81-16			+1380				
				0	124,780	+4090	610,890	735,670	1986	
	1987		77-22	-0-	124,780	+940	611,830	736,610	1987	
	1988		77-66	-0-		+450				
			80-121	-0-		+490				
				-0-	124,780	+940	612,770	737,550	1988	